# STAGE 3 CROSS SECTIONS

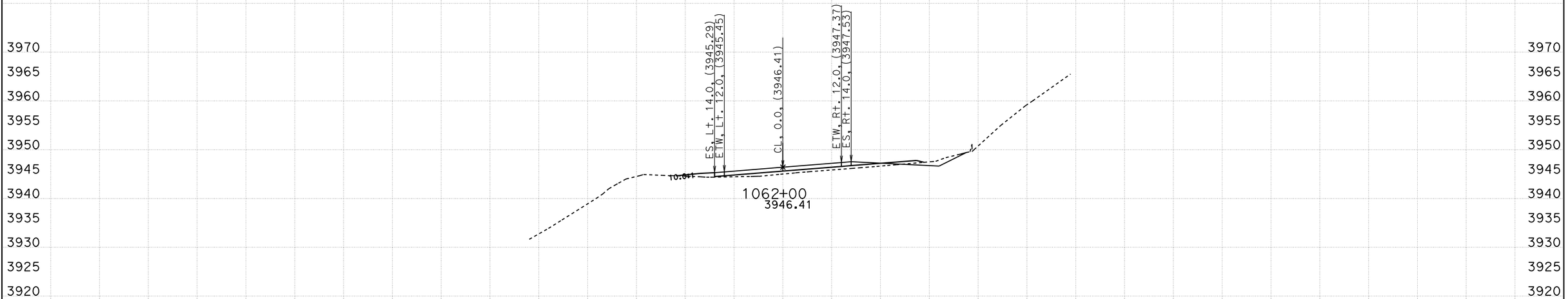


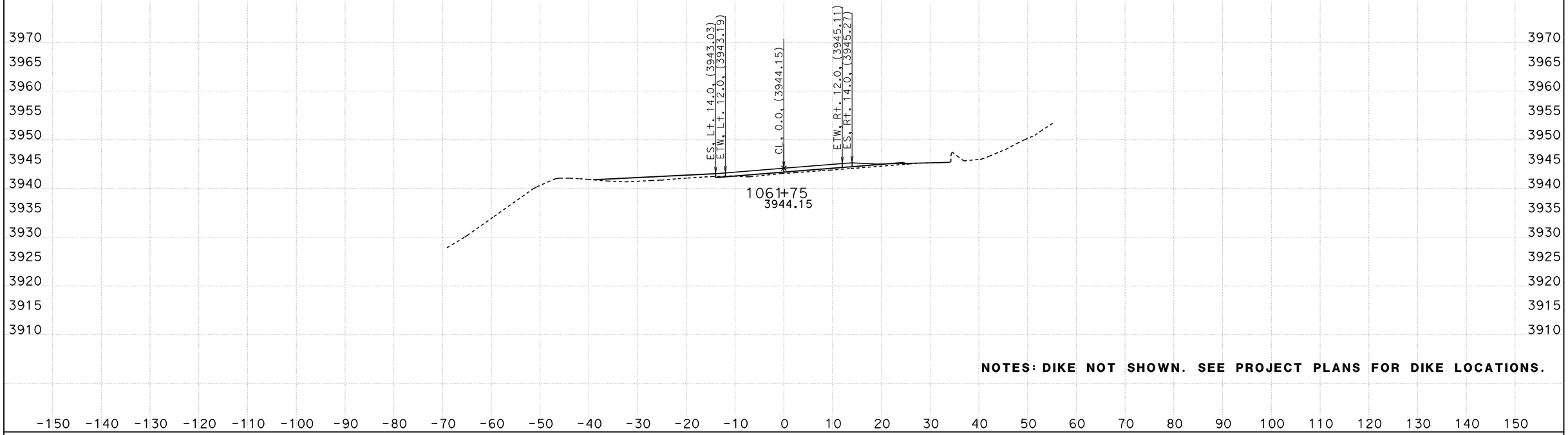


**NOTES: DIKE NOT SHOWN. SEE PROJECT PLANS FOR DIKE LOCATIONS.**

CREATED BY: B Wesling
DATE: 11/4/2011
KC Project: 0819A File: C:\TownePassQ9A\Stages\Stage3\stage3 trimmed.ear

CONTRACT: 09-28750
DIST/CO/RTE/PM: 09/INY/190
PROJECT ID: Towne Pass

SCALE: 1" = 10' Horiz.
1" = 10' Vert.
**All Dimensions are US Survey Feet**

**ALN190**
**STAGE 3 CROSS SECTIONS**
SHEET 1 OF 47

# STAGE 3 CROSS SECTIONS

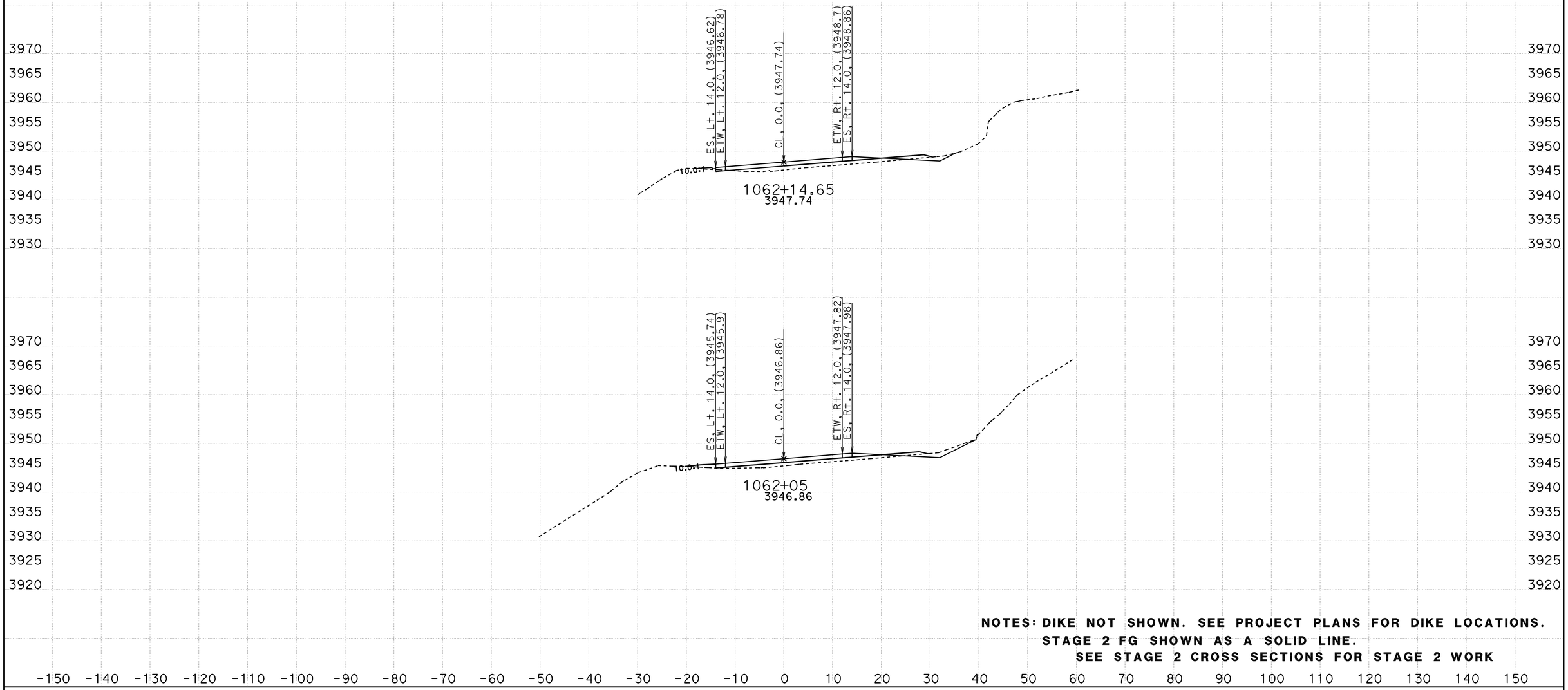


**NOTES: DIKE NOT SHOWN. SEE PROJECT PLANS FOR DIKE LOCATIONS.**
**STAGE 2 FG SHOWN AS A SOLID LINE.**
**SEE STAGE 2 CROSS SECTIONS FOR STAGE 2 WORK**

CREATED BY: B Wesling
DATE: 11/4/2011
KC Project: 0819A File: C:\TownePassQ9A\Stages\Stage3\stage3 trimmed.ear

CONTRACT: 09-28750
DIST/CO/RTE/PM: 09/INY/190
PROJECT ID: Towne Pass

SCALE: 1" = 10' Horiz.
1" = 10' Vert.

**All Dimensions are US Survey Feet**

**ALN190**
**STAGE 3 CROSS SECTIONS**

# STAGE 3 CROSS SECTIONS

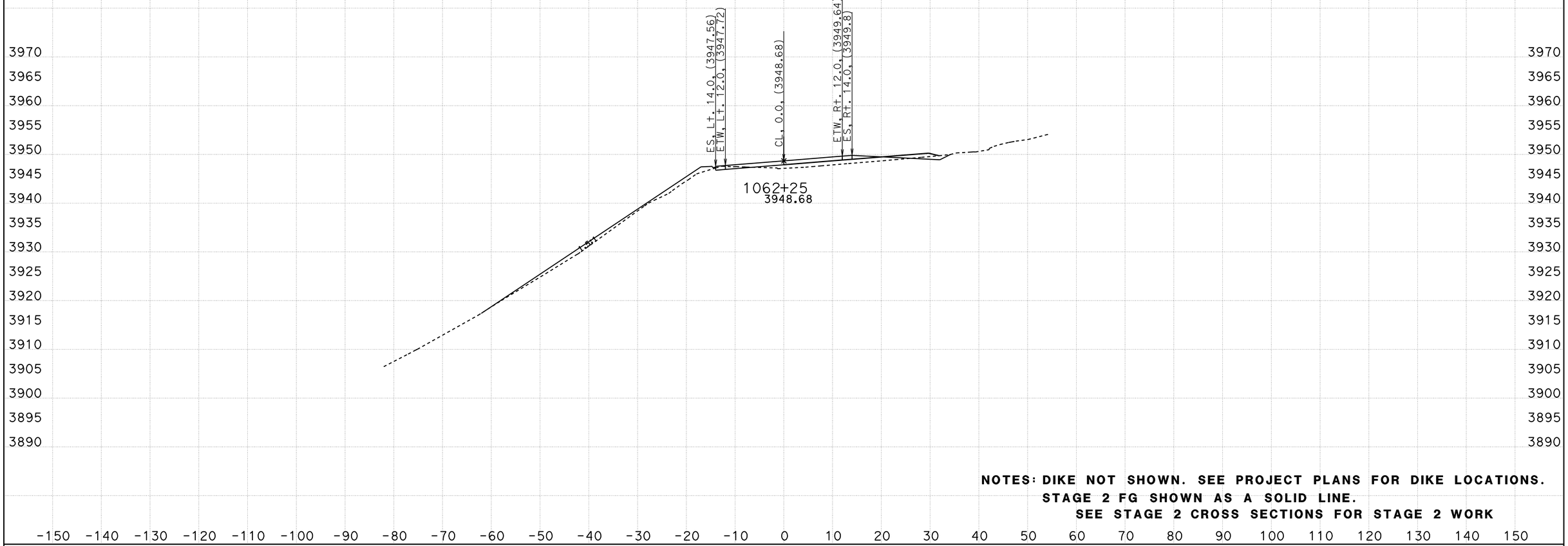


**NOTES: DIKE NOT SHOWN. SEE PROJECT PLANS FOR DIKE LOCATIONS.**
**STAGE 2 FG SHOWN AS A SOLID LINE.**
**SEE STAGE 2 CROSS SECTIONS FOR STAGE 2 WORK**

CREATED BY: B Wesling
DATE: 11/4/2011
KC Project: 0819A File: C:\TownePassQ9A\Stages\Stage3\stage3 trimmed.ear

CONTRACT: 09-28750
DIST/CO/RTE/PM: 09/INY/190
PROJECT ID: Towne Pass

SCALE: 1" = 10' Horiz.
1" = 10' Vert.

**All Dimensions are US Survey Feet**

**ALN190**
**STAGE 3 CROSS SECTIONS**
SHEET 3 OF 47

# STAGE 3 CROSS SECTIONS

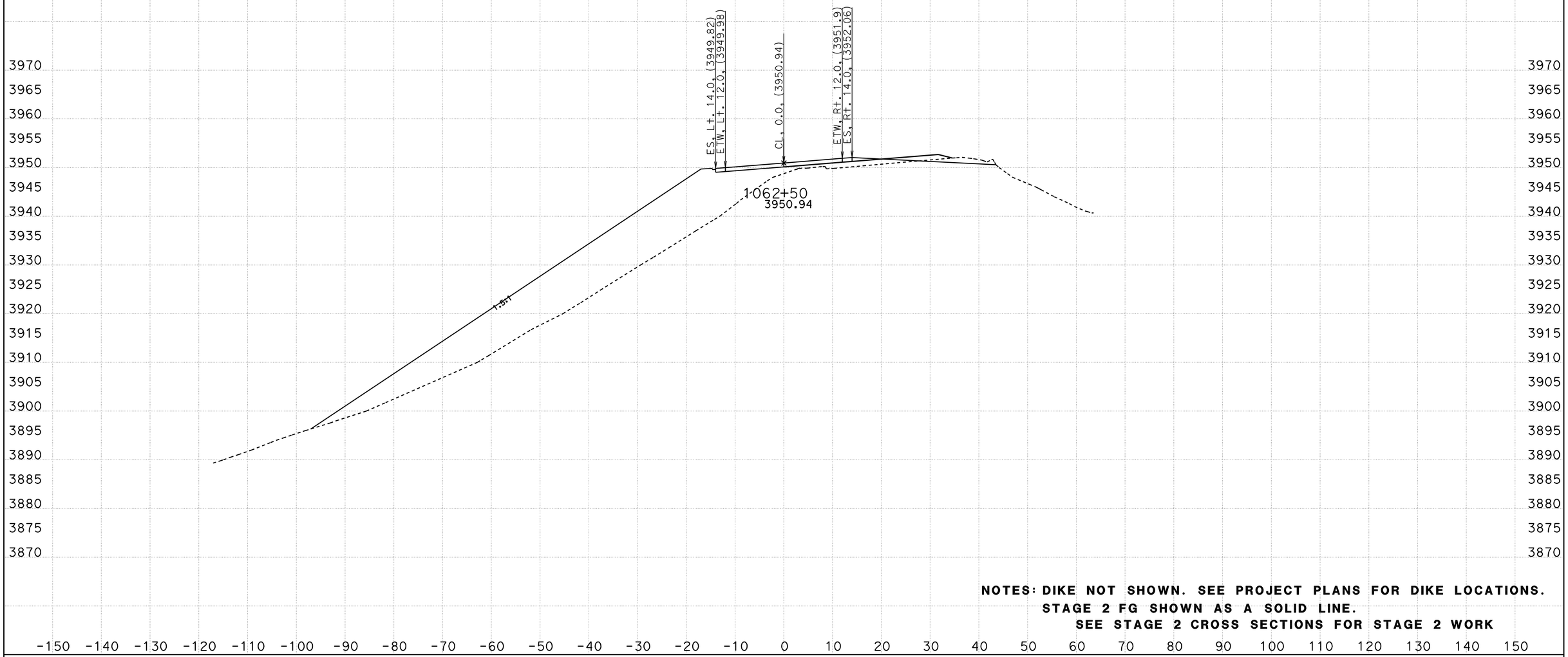


**NOTES: DIKE NOT SHOWN. SEE PROJECT PLANS FOR DIKE LOCATIONS.**
**STAGE 2 FG SHOWN AS A SOLID LINE.**
**SEE STAGE 2 CROSS SECTIONS FOR STAGE 2 WORK**

CREATED BY: B Wesling
DATE: 11/4/2011
KC Project: 0819A File: C:\TownePassQ9A\Stages\Stage3\stage3 trimmed.ear

CONTRACT: 09-28750
DIST/CO/RTE/PM: 09/INY/190
PROJECT ID: Towne Pass

SCALE: 1" = 10' Horiz.
1" = 10' Vert.
**All Dimensions are US Survey Feet**

**ALN190**
**STAGE 3 CROSS SECTIONS**
SHEET 4 OF 47

# STAGE 3 CROSS SECTIONS

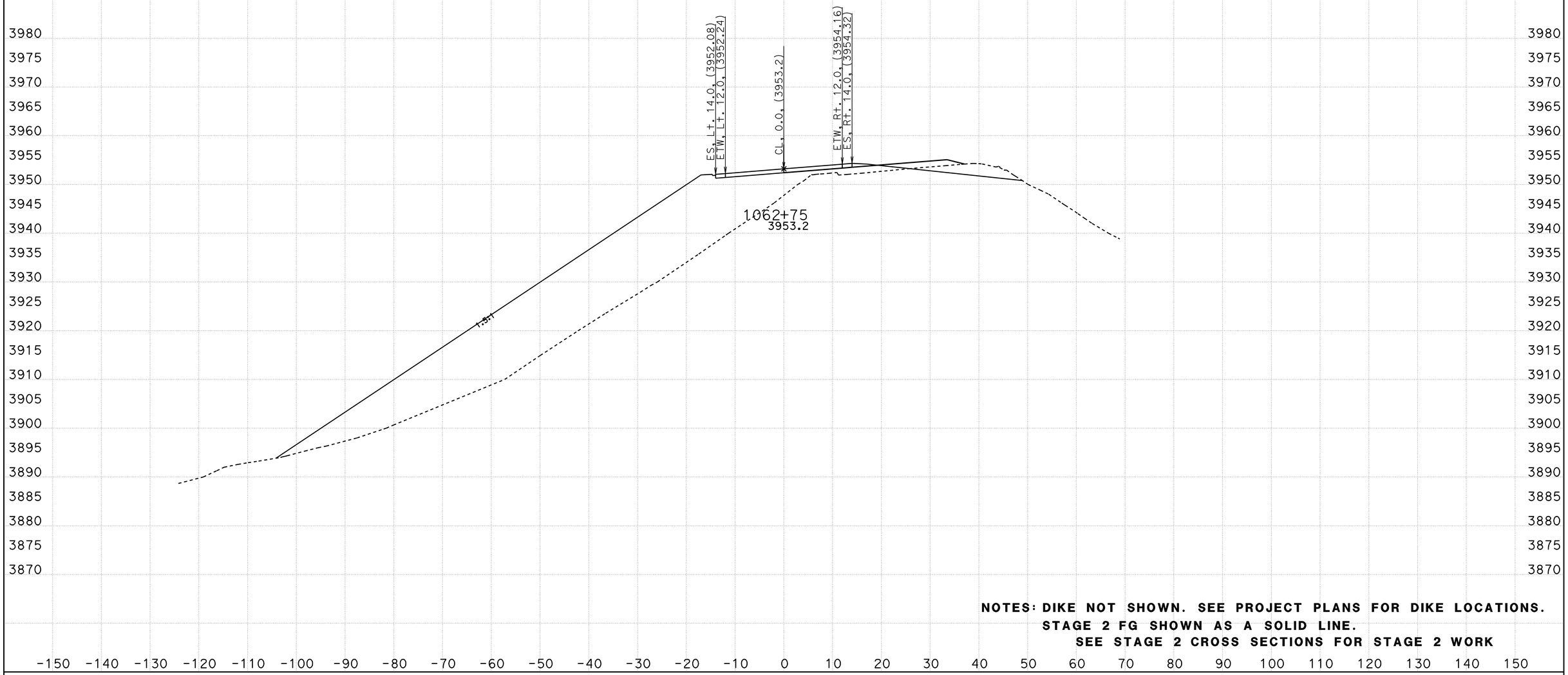


**NOTES: DIKE NOT SHOWN. SEE PROJECT PLANS FOR DIKE LOCATIONS.**
**STAGE 2 FG SHOWN AS A SOLID LINE.**
**SEE STAGE 2 CROSS SECTIONS FOR STAGE 2 WORK**

CREATED BY: B Wesling
DATE: 11/4/2011
KC Project: 0819A File: C:\TownePassQ9A\Stages\Stage3\stage3 trimmed.ear

CONTRACT: 09-28750
DIST/CO/RTE/PM: 09/INY/190
PROJECT ID: Towne Pass

SCALE: 1" = 10' Horiz.
1" = 10' Vert.

**All Dimensions are US Survey Feet**

**ALN190**
**STAGE 3 CROSS SECTIONS**

# STAGE 3 CROSS SECTIONS

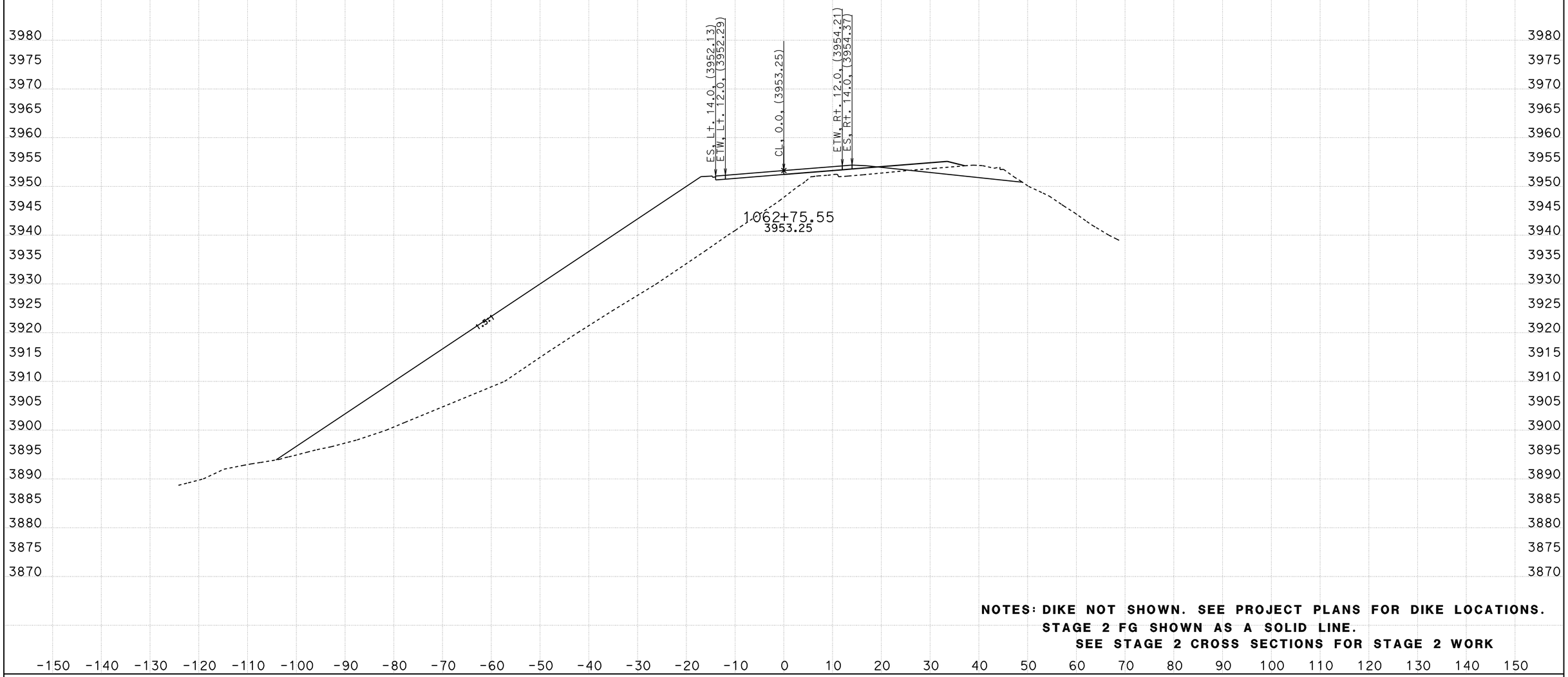


**NOTES: DIKE NOT SHOWN. SEE PROJECT PLANS FOR DIKE LOCATIONS.**
**STAGE 2 FG SHOWN AS A SOLID LINE.**
**SEE STAGE 2 CROSS SECTIONS FOR STAGE 2 WORK**

CREATED BY: B Wesling
DATE: 11/4/2011
KC Project: 0819A File: C:\TownePassQ9A\Stages\Stage3\stage3 trimmed.ear

CONTRACT: 09-28750
DIST/CO/RTE/PM: 09/INY/190
PROJECT ID: Towne Pass

SCALE: 1" = 10' Horiz.
1" = 10' Vert.

**All Dimensions are US Survey Feet**

**ALN190**
**STAGE 3 CROSS SECTIONS**
SHEET 6 OF 47

# STAGE 3 CROSS SECTIONS

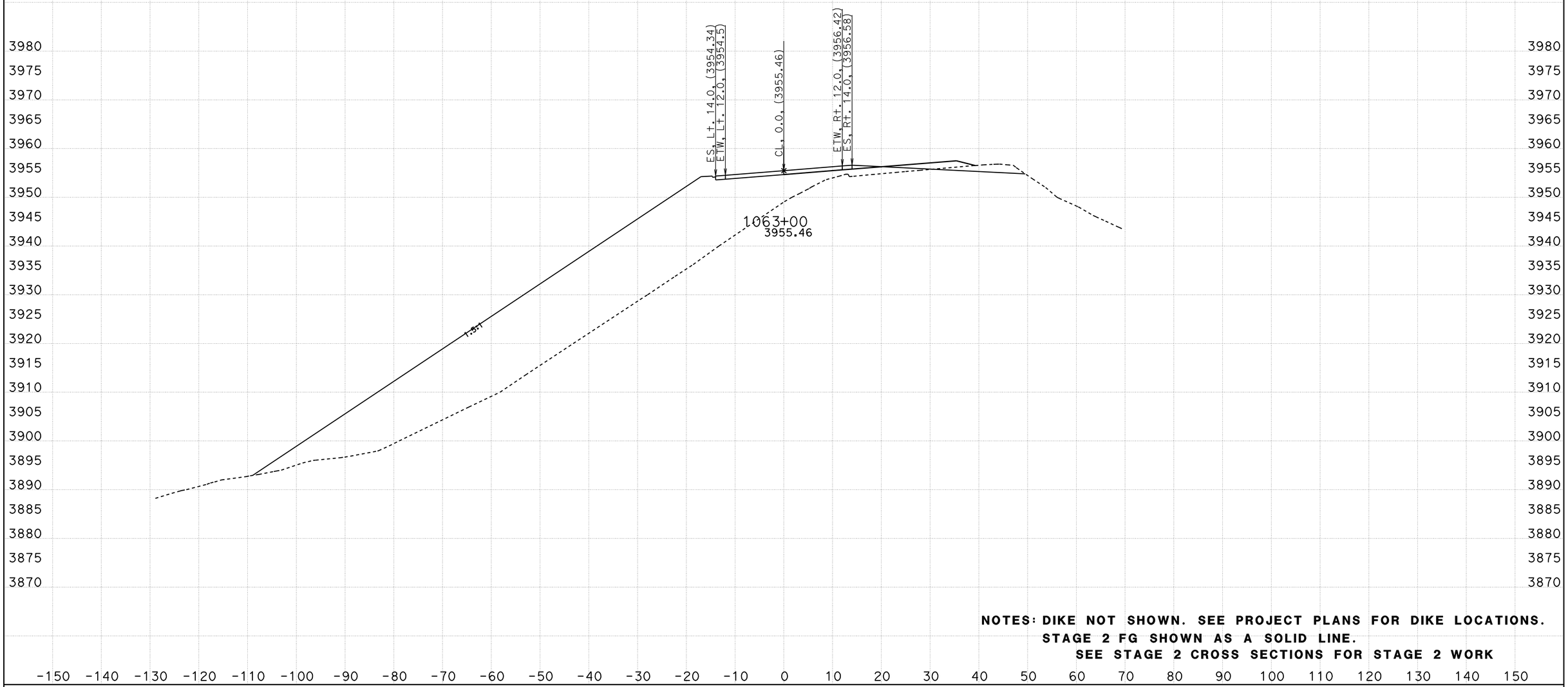


**NOTES: DIKE NOT SHOWN. SEE PROJECT PLANS FOR DIKE LOCATIONS.**
**STAGE 2 FG SHOWN AS A SOLID LINE.**
**SEE STAGE 2 CROSS SECTIONS FOR STAGE 2 WORK**

CREATED BY: B Wesling
DATE: 11/4/2011
KC Project: 0819A File: C:\TownePassQ9A\Stages\Stage3\stage3 trimmed.ear

CONTRACT: 09-28750
DIST/CO/RTE/PM: 09/INY/190
PROJECT ID: Towne Pass

SCALE: 1" = 10' Horiz.
1" = 10' Vert.

**All Dimensions are US Survey Feet**

**ALN190**
**STAGE 3 CROSS SECTIONS**
SHEET 7 OF 47

# STAGE 3 CROSS SECTIONS

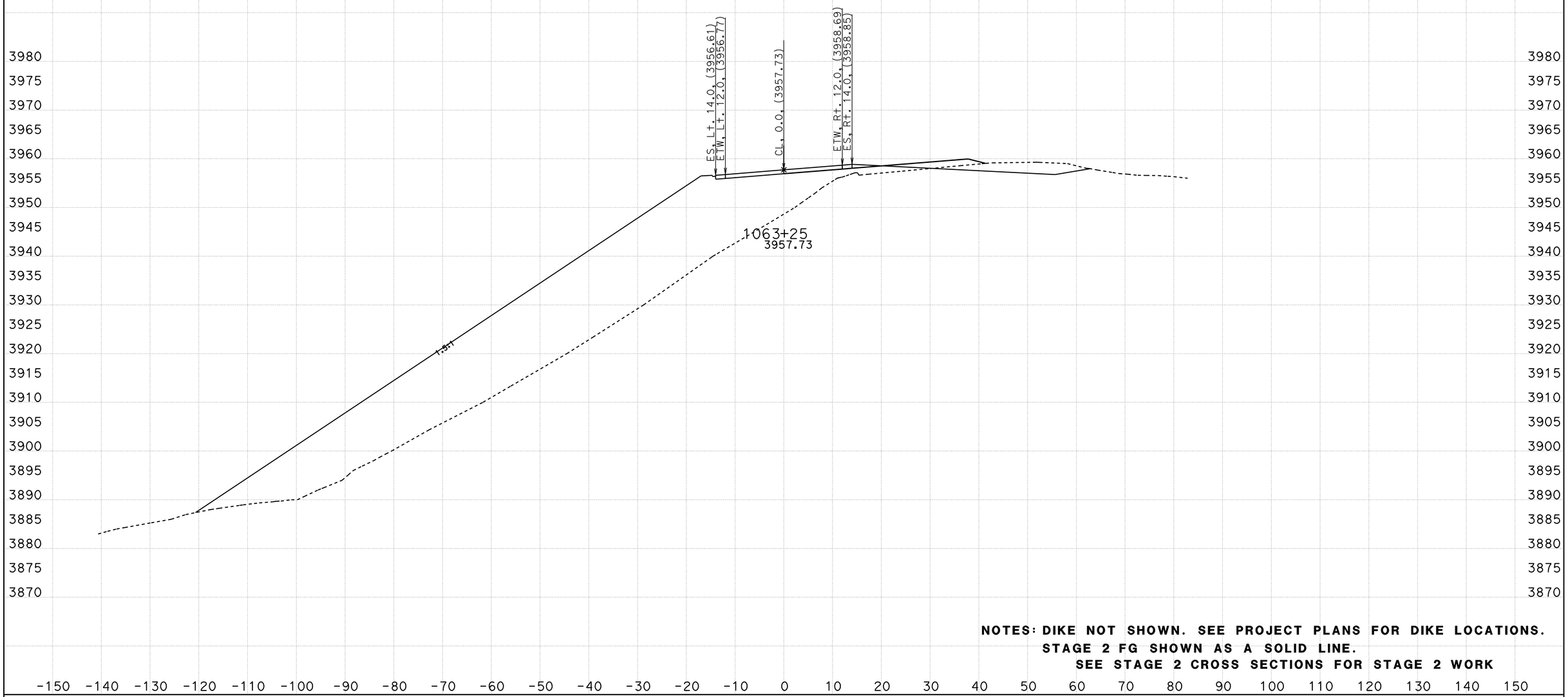


**NOTES: DIKE NOT SHOWN. SEE PROJECT PLANS FOR DIKE LOCATIONS.**
**STAGE 2 FG SHOWN AS A SOLID LINE.**
**SEE STAGE 2 CROSS SECTIONS FOR STAGE 2 WORK**

CREATED BY: B Wesling
DATE: 11/4/2011
KC Project: 0819A File: C:\TownePassQ9A\Stages\Stage3\stage3 trimmed.ear

CONTRACT: 09-28750
DIST/CO/RTE/PM: 09/INY/190
PROJECT ID: Towne Pass

SCALE: 1" = 10' Horiz.
1" = 10' Vert.

**All Dimensions are US Survey Feet**

**ALN190**
**STAGE 3 CROSS SECTIONS**
SHEET 8 OF 47

# STAGE 3 CROSS SECTIONS

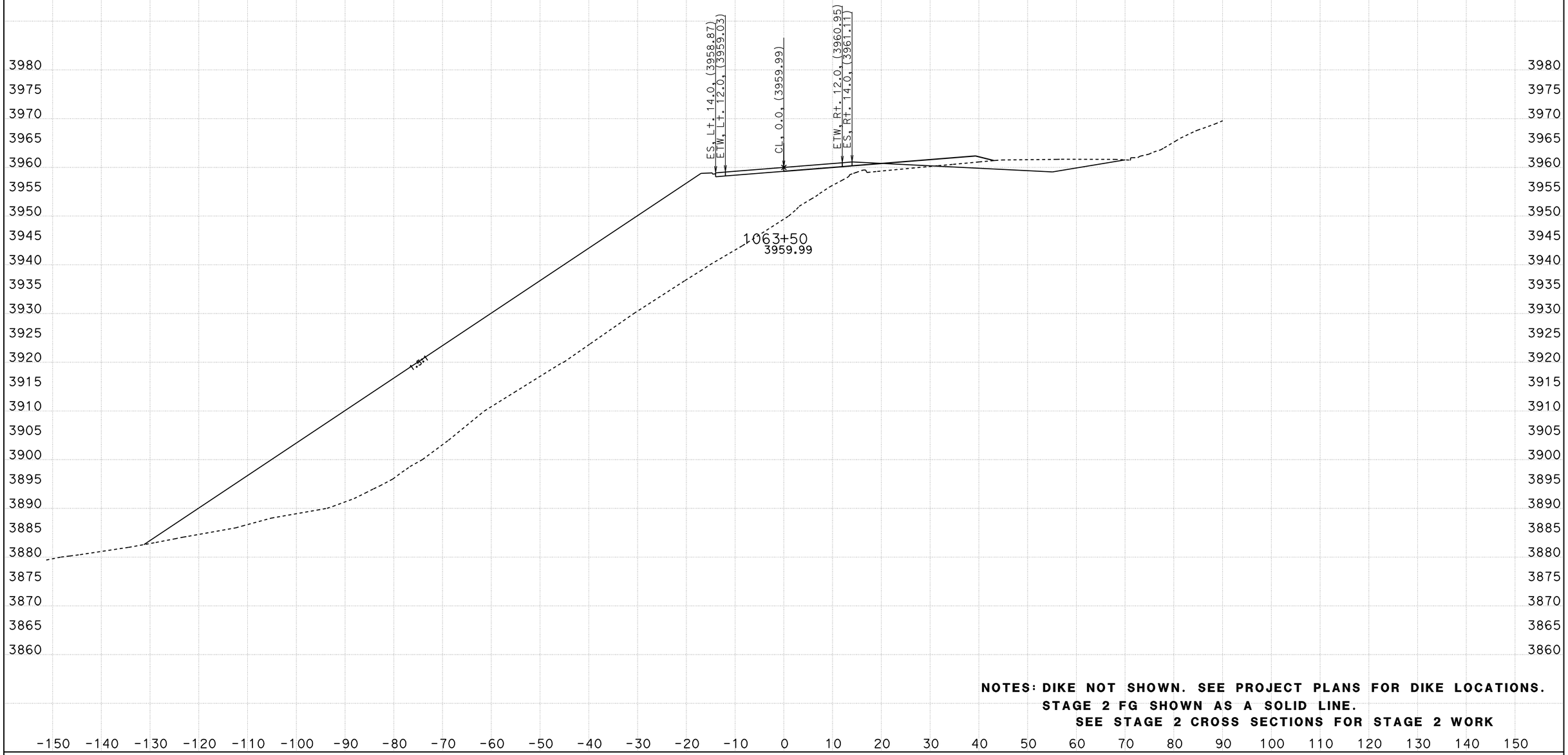


**NOTES: DIKE NOT SHOWN. SEE PROJECT PLANS FOR DIKE LOCATIONS.**
**STAGE 2 FG SHOWN AS A SOLID LINE.**
**SEE STAGE 2 CROSS SECTIONS FOR STAGE 2 WORK**

CREATED BY: B Wesling
DATE: 11/4/2011
KC Project: 0819A File: C:\TownePassQ9A\Stages\Stage3\stage3 trimmed.ear

CONTRACT: 09-28750
DIST/CO/RTE/PM: 09/INY/190
PROJECT ID: Towne Pass

SCALE: 1" = 10' Horiz.
1" = 10' Vert.

**All Dimensions are US Survey Feet**

**ALN190**
**STAGE 3 CROSS SECTIONS**

# STAGE 3 CROSS SECTIONS

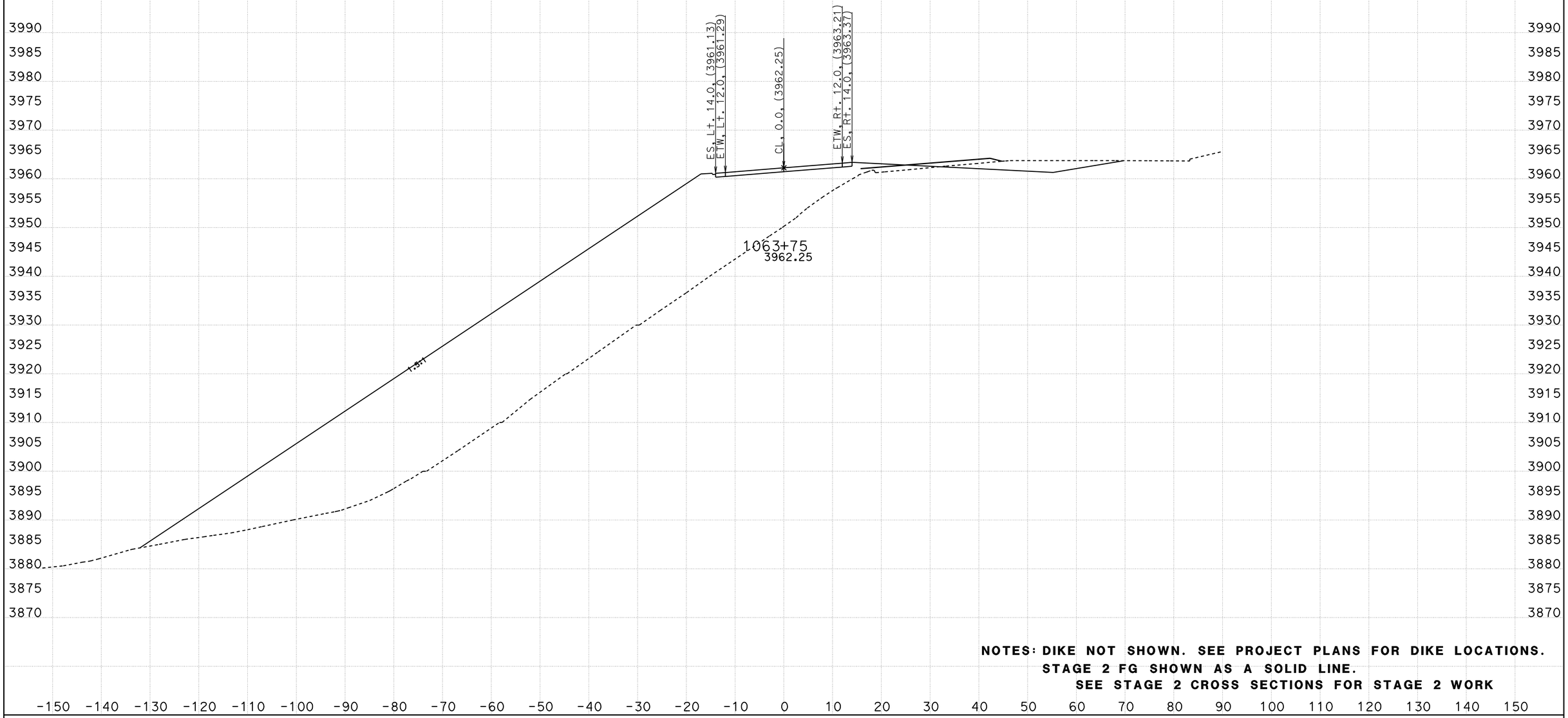


**NOTES: DIKE NOT SHOWN. SEE PROJECT PLANS FOR DIKE LOCATIONS.**
**STAGE 2 FG SHOWN AS A SOLID LINE.**
**SEE STAGE 2 CROSS SECTIONS FOR STAGE 2 WORK**

CREATED BY: B Wesling
DATE: 11/4/2011
KC Project: 0819A File: C:\TownePassQ9A\Stages\Stage3\stage3 trimmed.ear

CONTRACT: 09-28750
DIST/CO/RTE/PM: 09/INY/190
PROJECT ID: Towne Pass

SCALE: 1" = 10' Horiz.
1" = 10' Vert.

**All Dimensions are US Survey Feet**

**ALN190**
**STAGE 3 CROSS SECTIONS**

# STAGE 3 CROSS SECTIONS

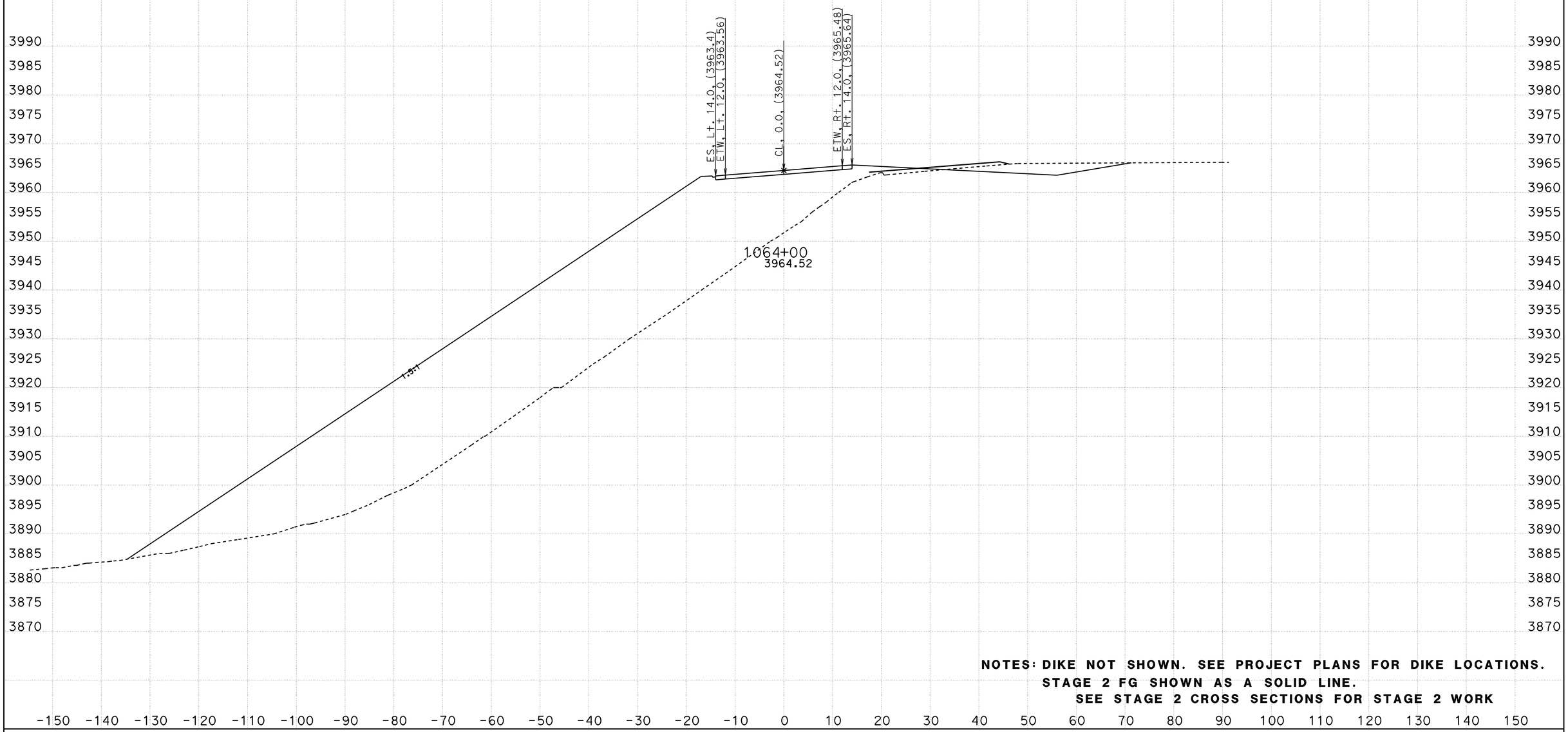


**NOTES: DIKE NOT SHOWN. SEE PROJECT PLANS FOR DIKE LOCATIONS.**
**STAGE 2 FG SHOWN AS A SOLID LINE.**
**SEE STAGE 2 CROSS SECTIONS FOR STAGE 2 WORK**

CREATED BY: B Wesling
DATE: 11/4/2011
KC Project: 0819A File: C:\TownePassQ9A\Stages\Stage3\stage3 trimmed.ear

CONTRACT: 09-28750
DIST/CO/RTE/PM: 09/INY/190
PROJECT ID: Towne Pass

SCALE: 1" = 10' Horiz.
1" = 10' Vert.

**All Dimensions are US Survey Feet**

**ALN190**
**STAGE 3 CROSS SECTIONS**

# STAGE 3 CROSS SECTIONS

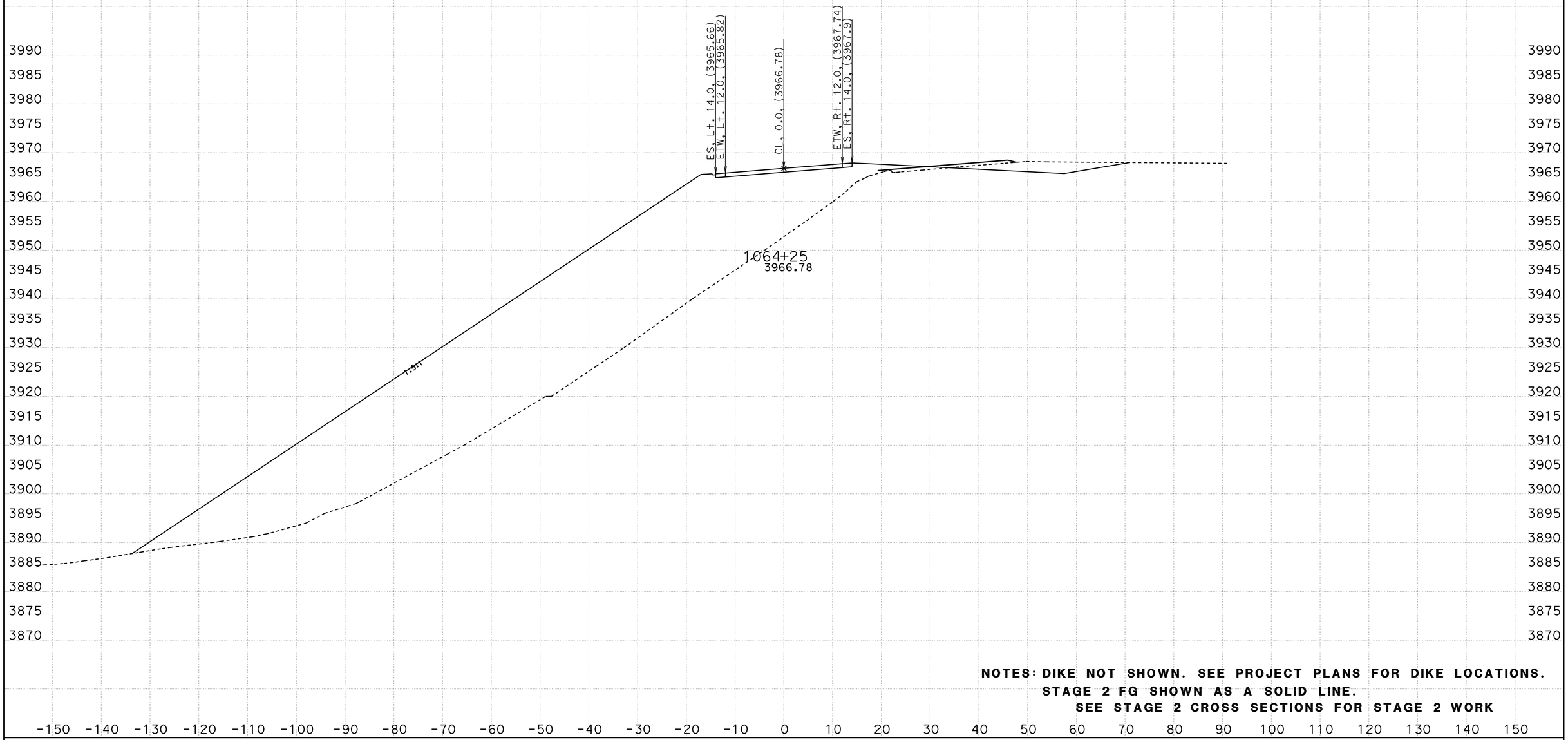


**NOTES: DIKE NOT SHOWN. SEE PROJECT PLANS FOR DIKE LOCATIONS.**
**STAGE 2 FG SHOWN AS A SOLID LINE.**
**SEE STAGE 2 CROSS SECTIONS FOR STAGE 2 WORK**

CREATED BY: B Wesling
DATE: 11/4/2011
KC Project: 0819A File: C:\TownePassQ9A\Stages\Stage3\stage3 trimmed.ear

CONTRACT: 09-28750
DIST/CO/RTE/PM: 09/INY/190
PROJECT ID: Towne Pass

SCALE: 1" = 10' Horiz.
1" = 10' Vert.

**All Dimensions are US Survey Feet**

**ALN190**
**STAGE 3 CROSS SECTIONS**
SHEET 12 OF 47

# STAGE 3 CROSS SECTIONS

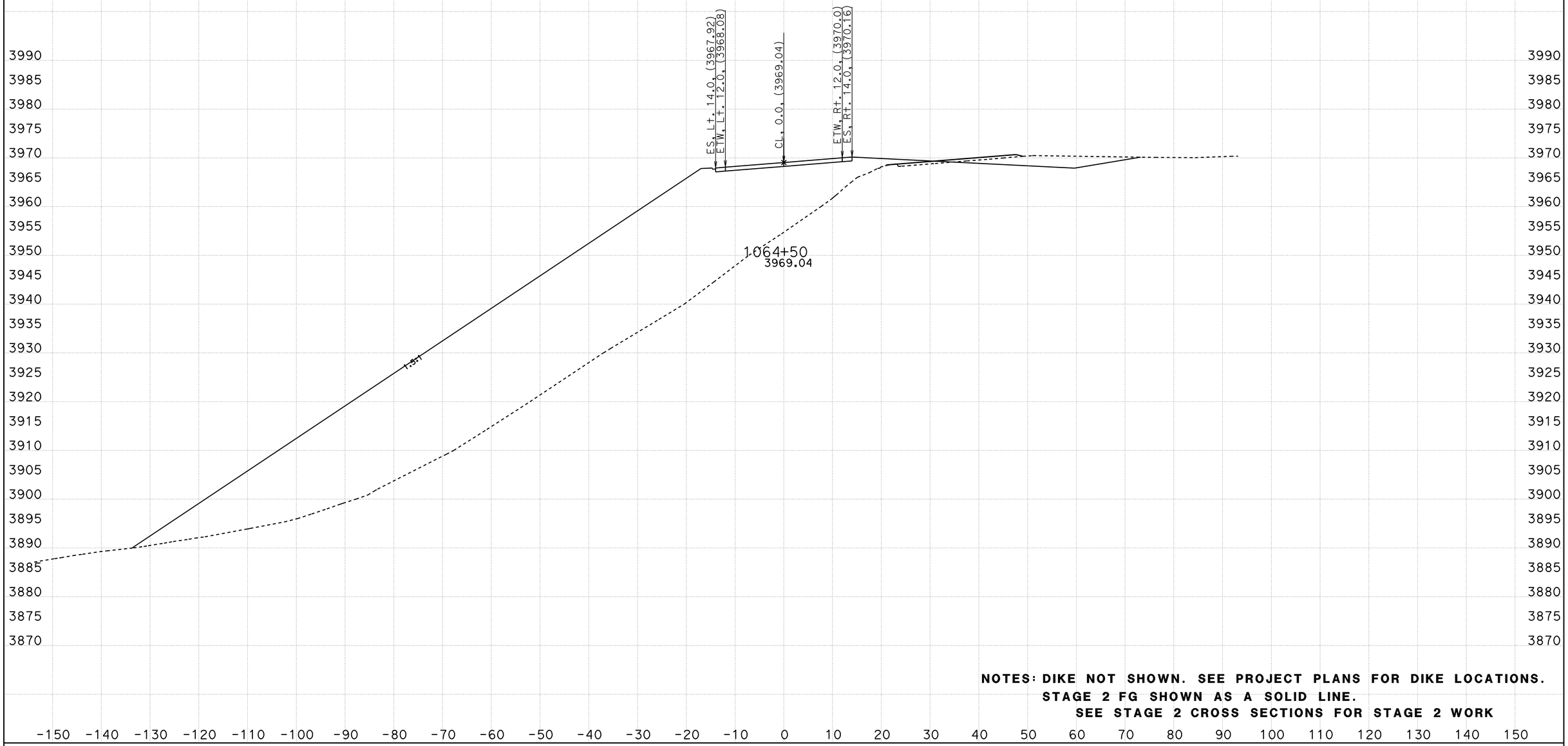


**NOTES: DIKE NOT SHOWN. SEE PROJECT PLANS FOR DIKE LOCATIONS.**
**STAGE 2 FG SHOWN AS A SOLID LINE.**
**SEE STAGE 2 CROSS SECTIONS FOR STAGE 2 WORK**

CREATED BY: B Wesling
DATE: 11/4/2011
KC Project: 0819A File: C:\TownePassQ9A\Stages\Stage3\stage3 trimmed.ear

CONTRACT: 09-28750
DIST/CO/RTE/PM: 09/INY/190
PROJECT ID: Towne Pass

SCALE: 1" = 10' Horiz.
1" = 10' Vert.

**All Dimensions are US Survey Feet**

**ALN190**
**STAGE 3 CROSS SECTIONS**

# STAGE 3 CROSS SECTIONS

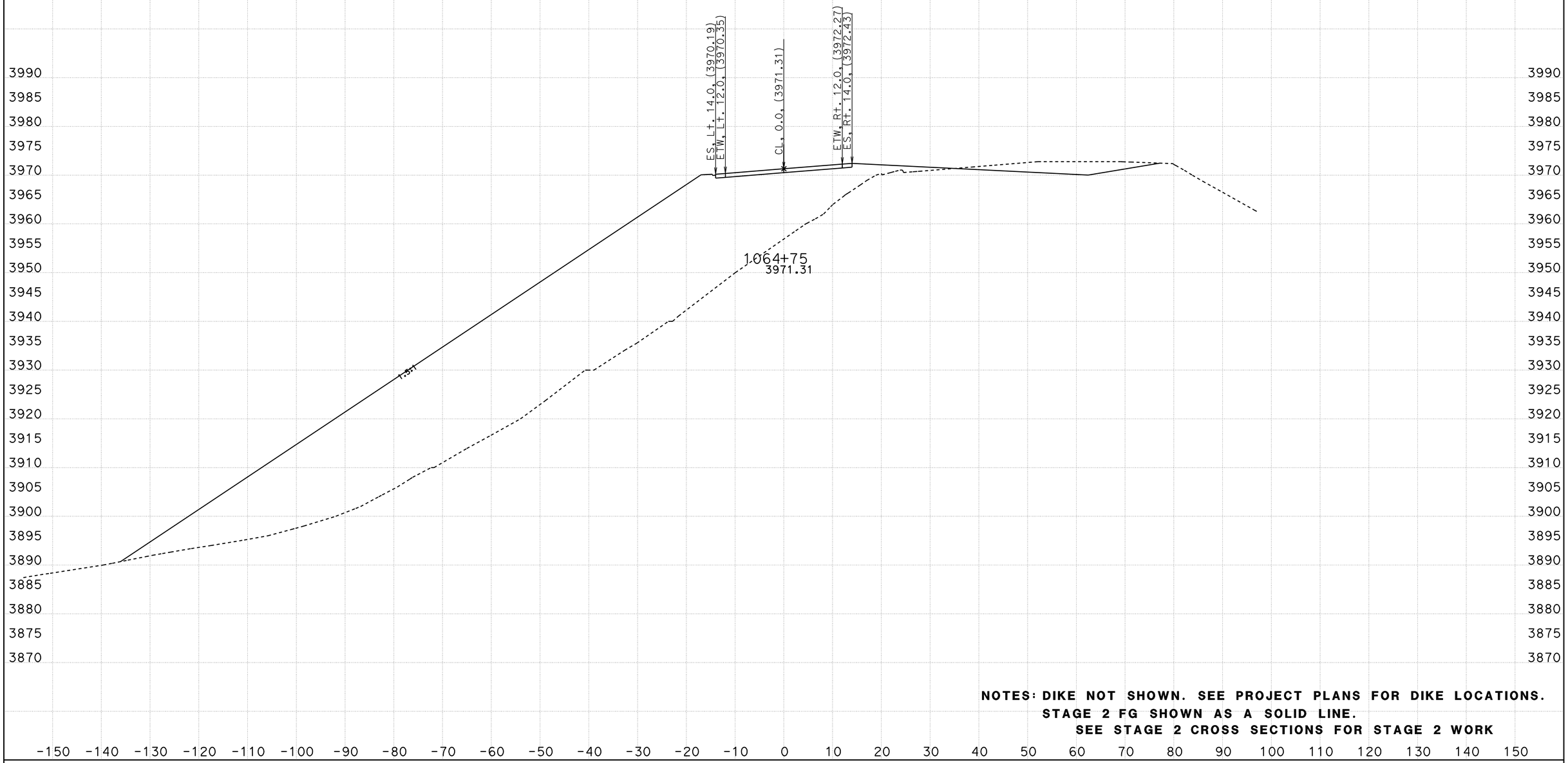


**NOTES: DIKE NOT SHOWN. SEE PROJECT PLANS FOR DIKE LOCATIONS.**
**STAGE 2 FG SHOWN AS A SOLID LINE.**
**SEE STAGE 2 CROSS SECTIONS FOR STAGE 2 WORK**

CREATED BY: B Wesling
DATE: 11/4/2011
KC Project: 0819A File: C:\TownePassQ9A\Stages\Stage3\stage3 trimmed.ear

CONTRACT: 09-28750
DIST/CO/RTE/PM: 09/INY/190
PROJECT ID: Towne Pass

SCALE: 1" = 10' Horiz.
1" = 10' Vert.

**All Dimensions are US Survey Feet**

**ALN190**
**STAGE 3 CROSS SECTIONS**
SHEET 14 OF 47

# STAGE 3 CROSS SECTIONS

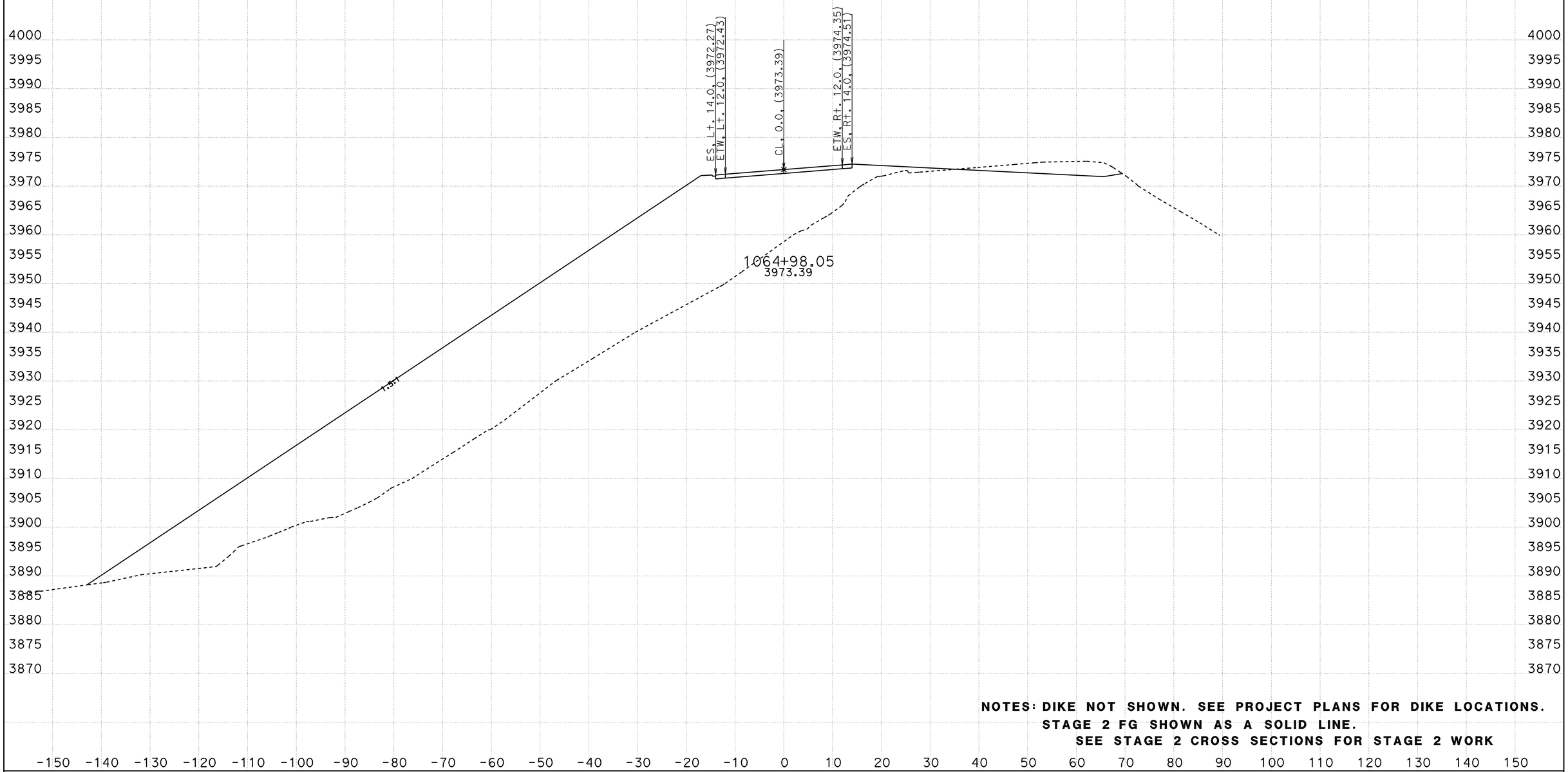


**NOTES: DIKE NOT SHOWN. SEE PROJECT PLANS FOR DIKE LOCATIONS.**
**STAGE 2 FG SHOWN AS A SOLID LINE.**
**SEE STAGE 2 CROSS SECTIONS FOR STAGE 2 WORK**

CREATED BY: B Wesling
DATE: 11/4/2011
KC Project: 0819A File: C:\TownePassQ9A\Stages\Stage3\stage3 trimmed.ear

CONTRACT: 09-28750
DIST/CO/RTE/PM: 09/INY/190
PROJECT ID: Towne Pass

SCALE: 1" = 10' Horiz.
1" = 10' Vert.

**All Dimensions are US Survey Feet**

**ALN190**
**STAGE 3 CROSS SECTIONS**

# STAGE 3 CROSS SECTIONS

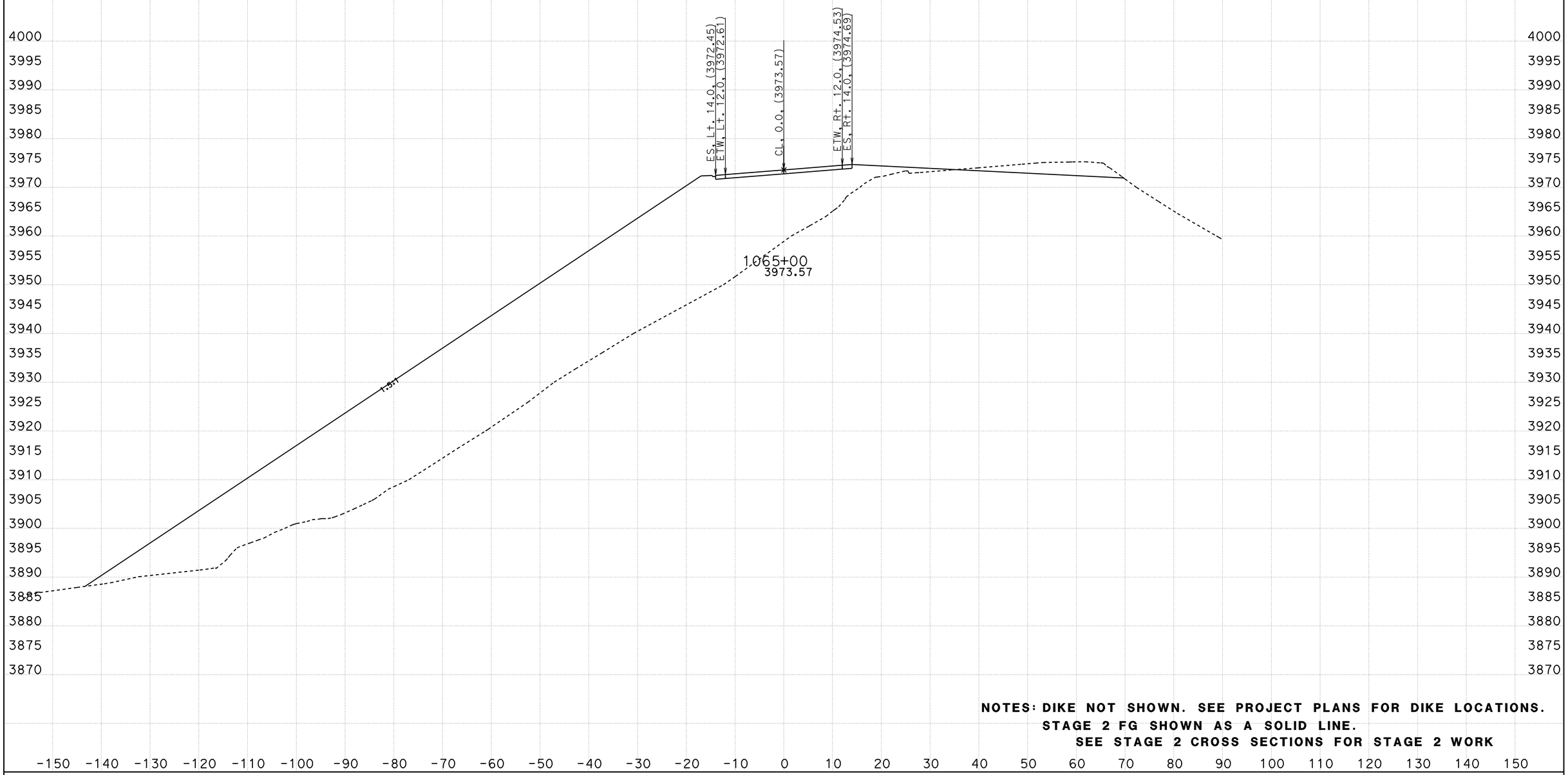


**NOTES: DIKE NOT SHOWN. SEE PROJECT PLANS FOR DIKE LOCATIONS.**
**STAGE 2 FG SHOWN AS A SOLID LINE.**
**SEE STAGE 2 CROSS SECTIONS FOR STAGE 2 WORK**

CREATED BY: B Wesling
DATE: 11/4/2011
KC Project: 0819A File: C:\TownePassQ9A\Stages\Stage3\stage3 trimmed.ear

CONTRACT: 09-28750
DIST/CO/RTE/PM: 09/INY/190
PROJECT ID: Towne Pass

SCALE: 1" = 10' Horiz.
1" = 10' Vert.

**All Dimensions are US Survey Feet**

**ALN190**
**STAGE 3 CROSS SECTIONS**

# STAGE 3 CROSS SECTIONS

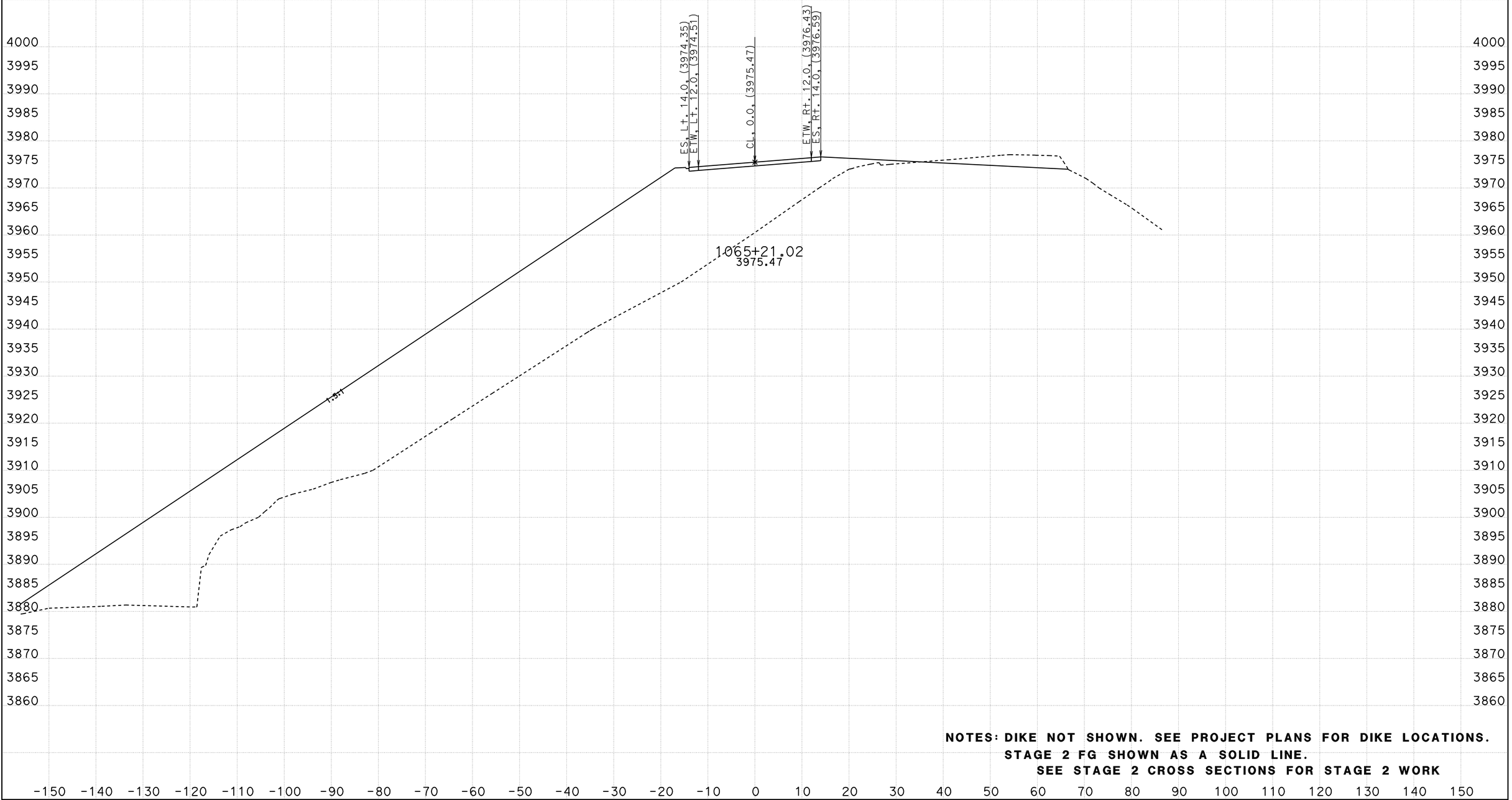


**NOTES: DIKE NOT SHOWN. SEE PROJECT PLANS FOR DIKE LOCATIONS.**
**STAGE 2 FG SHOWN AS A SOLID LINE.**
**SEE STAGE 2 CROSS SECTIONS FOR STAGE 2 WORK**

CREATED BY: B Wesling
DATE: 11/4/2011
KC Project: 0819A File: C:\TownePassQ9A\Stages\Stage3\stage3 trimmed.ear

CONTRACT: 09-28750
DIST/CO/RTE/PM: 09/INY/190
PROJECT ID: Towne Pass

SCALE: 1" = 10' Horiz.
1" = 10' Vert.

**All Dimensions are US Survey Feet**

**ALN190**
**STAGE 3 CROSS SECTIONS**
SHEET 17 OF 47

# STAGE 3 CROSS SECTIONS

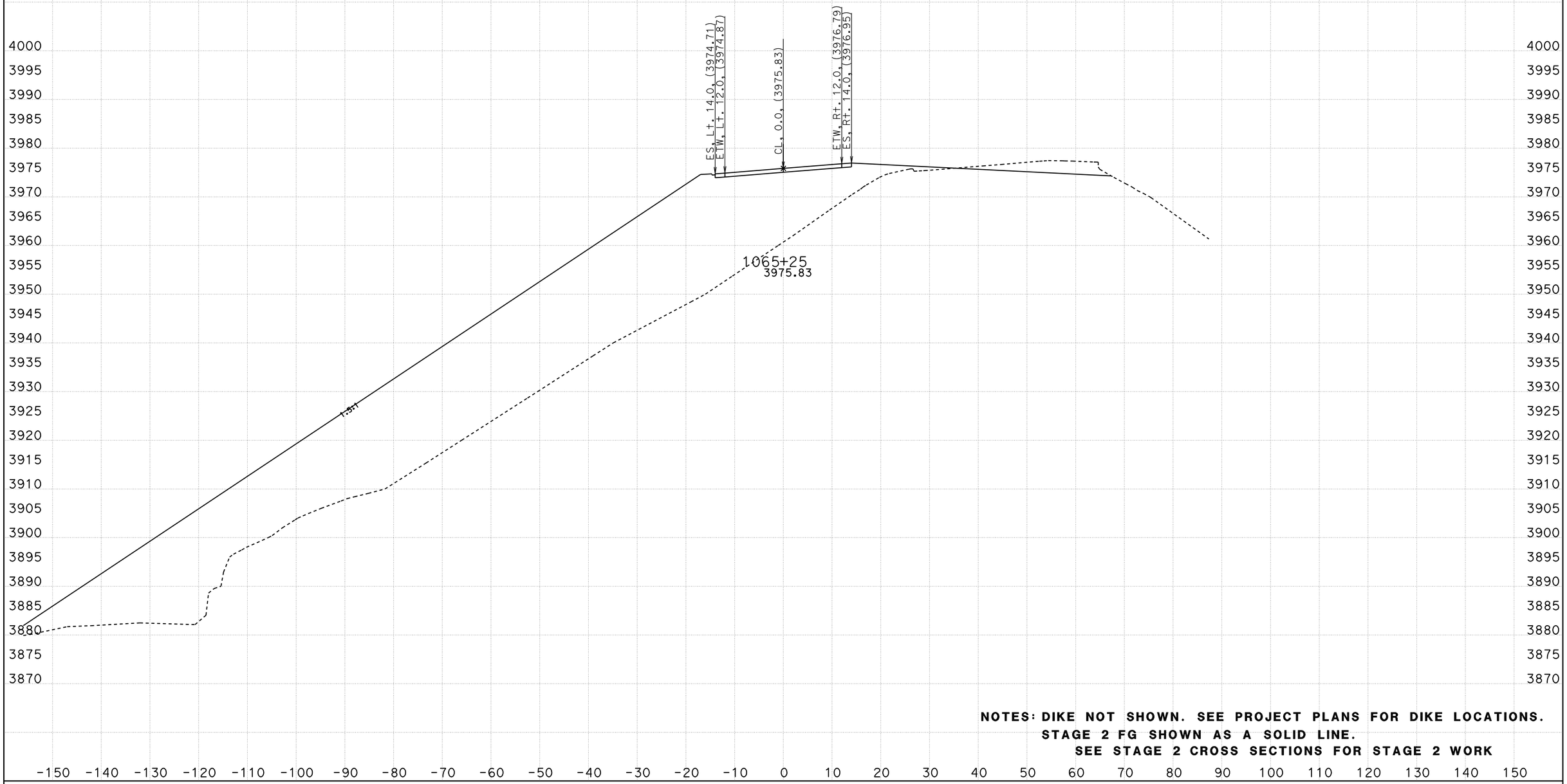


**NOTES: DIKE NOT SHOWN. SEE PROJECT PLANS FOR DIKE LOCATIONS.**
**STAGE 2 FG SHOWN AS A SOLID LINE.**
**SEE STAGE 2 CROSS SECTIONS FOR STAGE 2 WORK**

CREATED BY: B Wesling
DATE: 11/4/2011
KC Project: 0819A File: C:\TownePassQ9A\Stages\Stage3\stage3 trimmed.ear

CONTRACT: 09-28750
DIST/CO/RTE/PM: 09/INY/190
PROJECT ID: Towne Pass

SCALE: 1" = 10' Horiz.
1" = 10' Vert.

**All Dimensions are US Survey Feet**

**ALN190**
**STAGE 3 CROSS SECTIONS**

# STAGE 3 CROSS SECTIONS

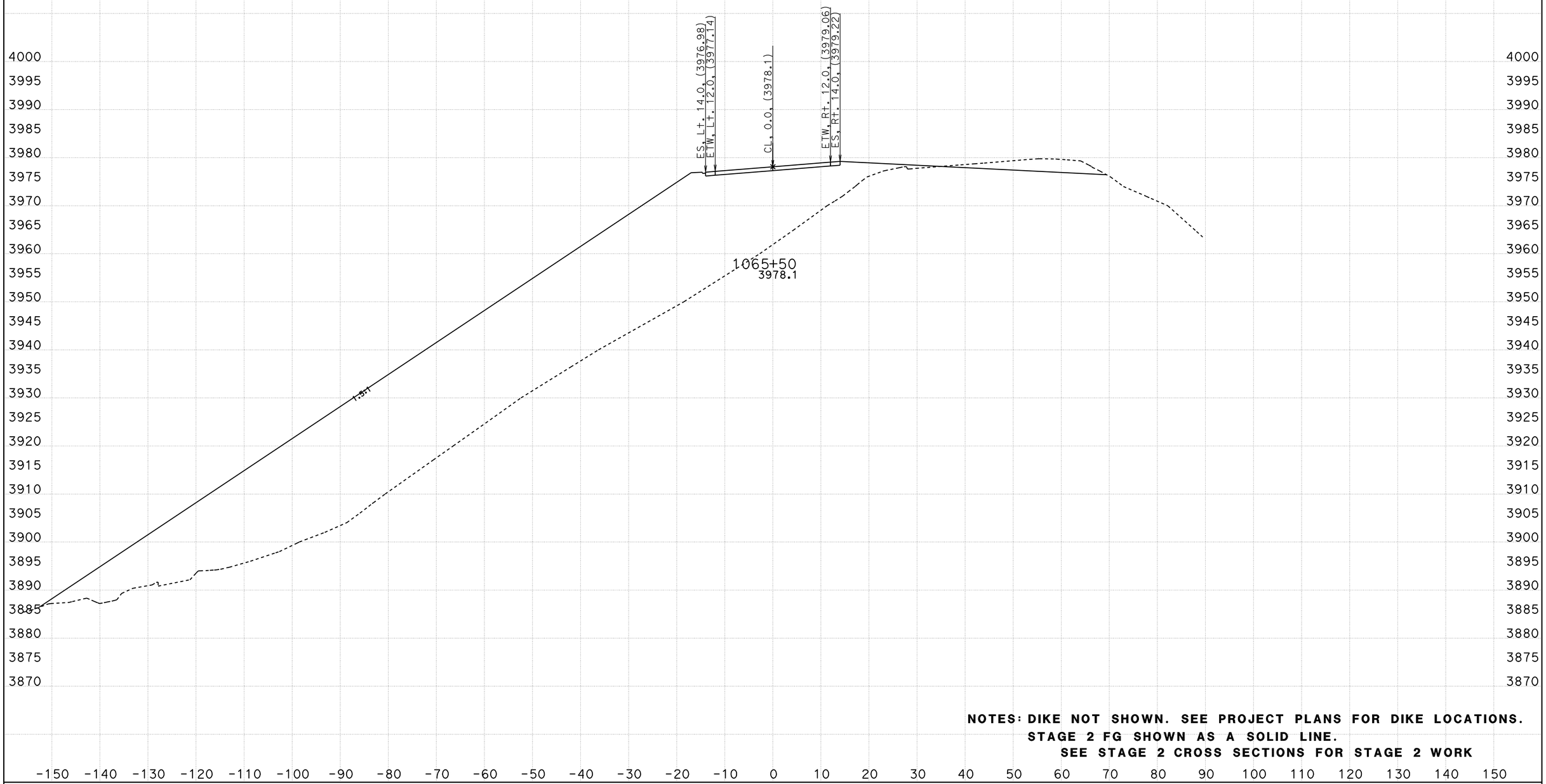


**NOTES: DIKE NOT SHOWN. SEE PROJECT PLANS FOR DIKE LOCATIONS.**
**STAGE 2 FG SHOWN AS A SOLID LINE.**
**SEE STAGE 2 CROSS SECTIONS FOR STAGE 2 WORK**

CREATED BY: B Wesling
DATE: 11/4/2011
KC Project: 0819A File: C:\TownePassQ9A\Stages\Stage3\stage3 trimmed.ear

CONTRACT: 09-28750
DIST/CO/RTE/PM: 09/INY/190
PROJECT ID: Towne Pass

SCALE: 1" = 10' Horiz.
1" = 10' Vert.

**All Dimensions are US Survey Feet**

**ALN190**
**STAGE 3 CROSS SECTIONS**

# STAGE 3 CROSS SECTIONS

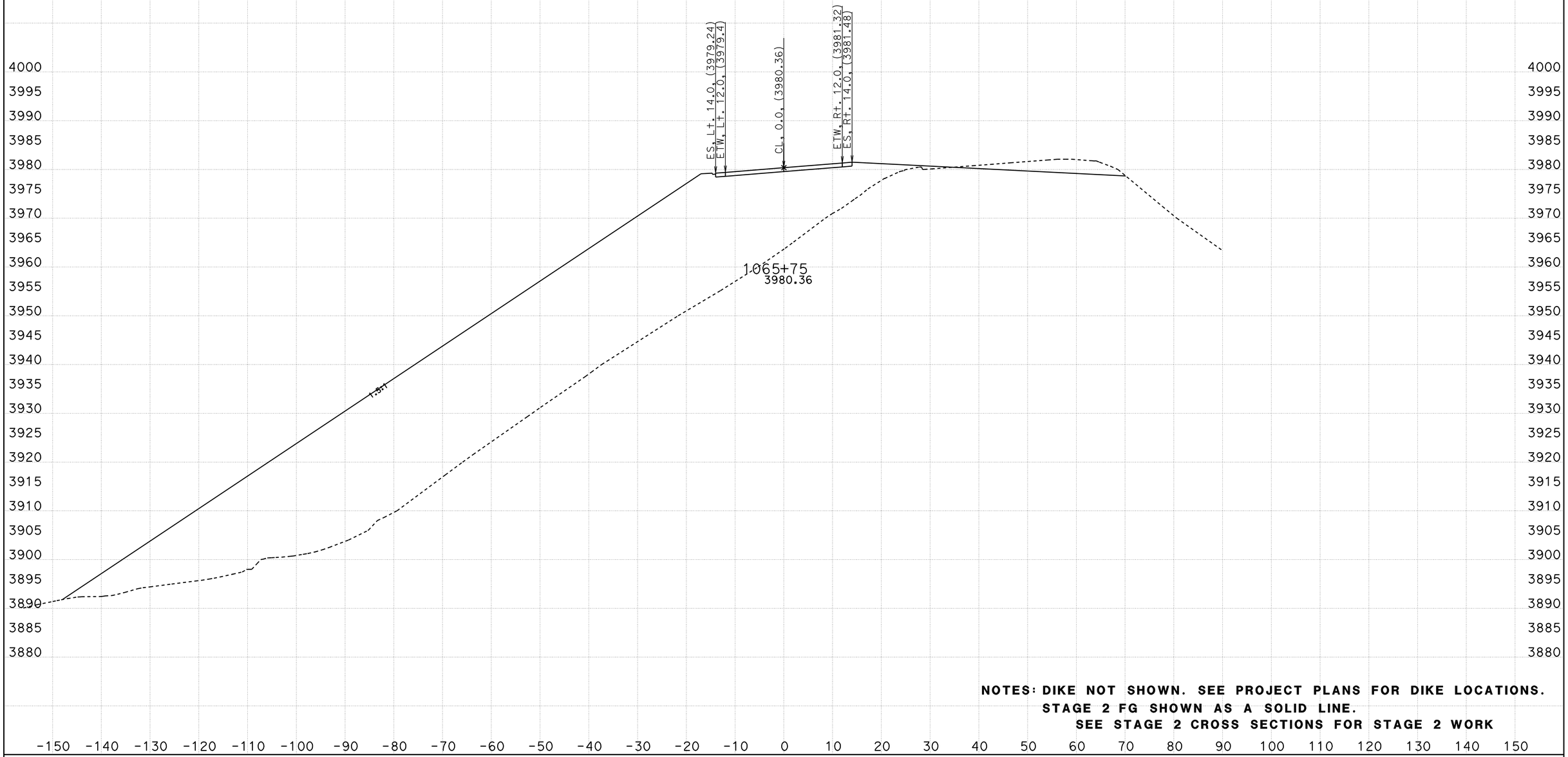


**NOTES: DIKE NOT SHOWN. SEE PROJECT PLANS FOR DIKE LOCATIONS.**
**STAGE 2 FG SHOWN AS A SOLID LINE.**
**SEE STAGE 2 CROSS SECTIONS FOR STAGE 2 WORK**

CREATED BY: B Wesling
DATE: 11/4/2011
KC Project: 0819A File: C:\TownePassQ9A\Stages\Stage3\stage3 trimmed.ear

CONTRACT: 09-28750
DIST/CO/RTE/PM: 09/INY/190
PROJECT ID: Towne Pass

SCALE: 1" = 10' Horiz.
1" = 10' Vert.

**All Dimensions are US Survey Feet**

**ALN190**
**STAGE 3 CROSS SECTIONS**

# STAGE 3 CROSS SECTIONS

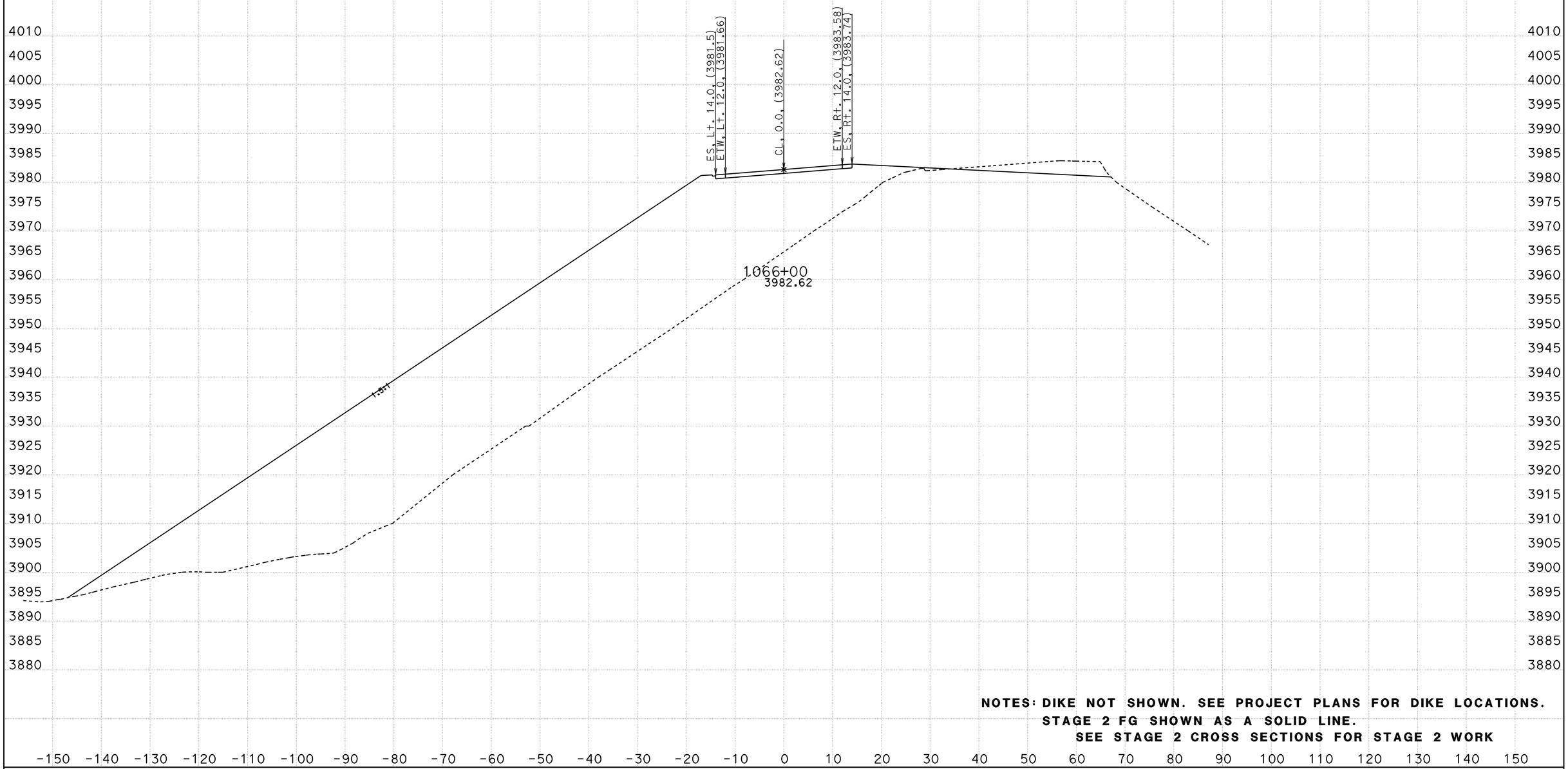


**NOTES: DIKE NOT SHOWN. SEE PROJECT PLANS FOR DIKE LOCATIONS.**
**STAGE 2 FG SHOWN AS A SOLID LINE.**
**SEE STAGE 2 CROSS SECTIONS FOR STAGE 2 WORK**

CREATED BY: B Wesling
DATE: 11/4/2011
KC Project: 0819A File: C:\TownePassQ9A\Stages\Stage3\stage3 trimmed.ear

CONTRACT: 09-28750
DIST/CO/RTE/PM: 09/INY/190
PROJECT ID: Towne Pass

SCALE: 1" = 10' Horiz.
1" = 10' Vert.

**All Dimensions are US Survey Feet**

**ALN190**
**STAGE 3 CROSS SECTIONS**
SHEET 21 OF 47

# STAGE 3 CROSS SECTIONS

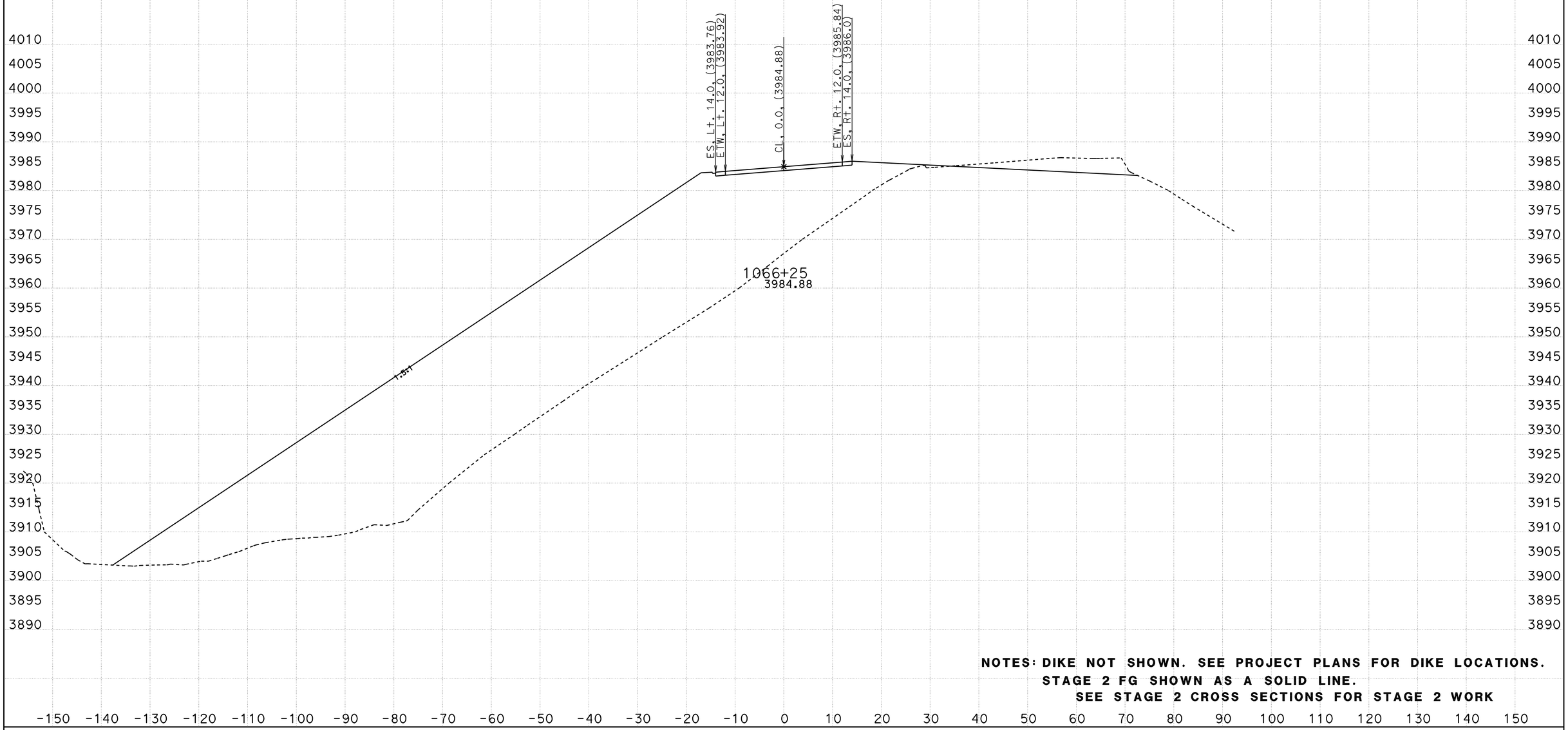


**NOTES: DIKE NOT SHOWN. SEE PROJECT PLANS FOR DIKE LOCATIONS.**
**STAGE 2 FG SHOWN AS A SOLID LINE.**
**SEE STAGE 2 CROSS SECTIONS FOR STAGE 2 WORK**

CREATED BY: B Wesling
DATE: 11/4/2011
KC Project: 0819A File: C:\TownePassQ9A\Stages\Stage3\stage3 trimmed.ear

CONTRACT: 09-28750
DIST/CO/RTE/PM: 09/INY/190
PROJECT ID: Towne Pass

SCALE: 1" = 10' Horiz.
1" = 10' Vert.

**All Dimensions are US Survey Feet**

**ALN190**
**STAGE 3 CROSS SECTIONS**

# STAGE 3 CROSS SECTIONS

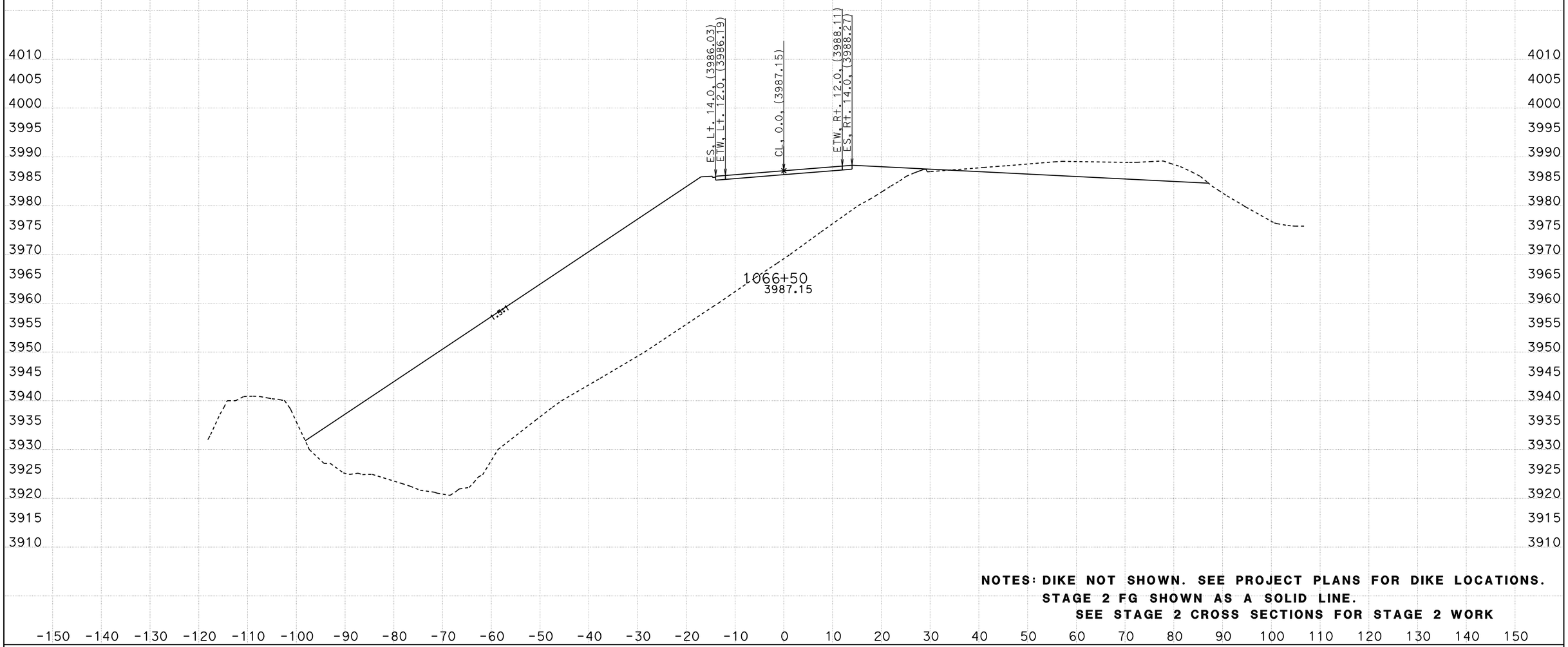


**NOTES: DIKE NOT SHOWN. SEE PROJECT PLANS FOR DIKE LOCATIONS.**
**STAGE 2 FG SHOWN AS A SOLID LINE.**
**SEE STAGE 2 CROSS SECTIONS FOR STAGE 2 WORK**

CREATED BY: B Wesling
DATE: 11/4/2011
KC Project: 0819A File: C:\TownePassQ9A\Stages\Stage3\stage3 trimmed.ear

CONTRACT: 09-28750
DIST/CO/RTE/PM: 09/INY/190
PROJECT ID: Towne Pass

SCALE: 1" = 10' Horiz.
1" = 10' Vert.

**All Dimensions are US Survey Feet**

**ALN190**
**STAGE 3 CROSS SECTIONS**
SHEET 23 OF 47

# STAGE 3 CROSS SECTIONS

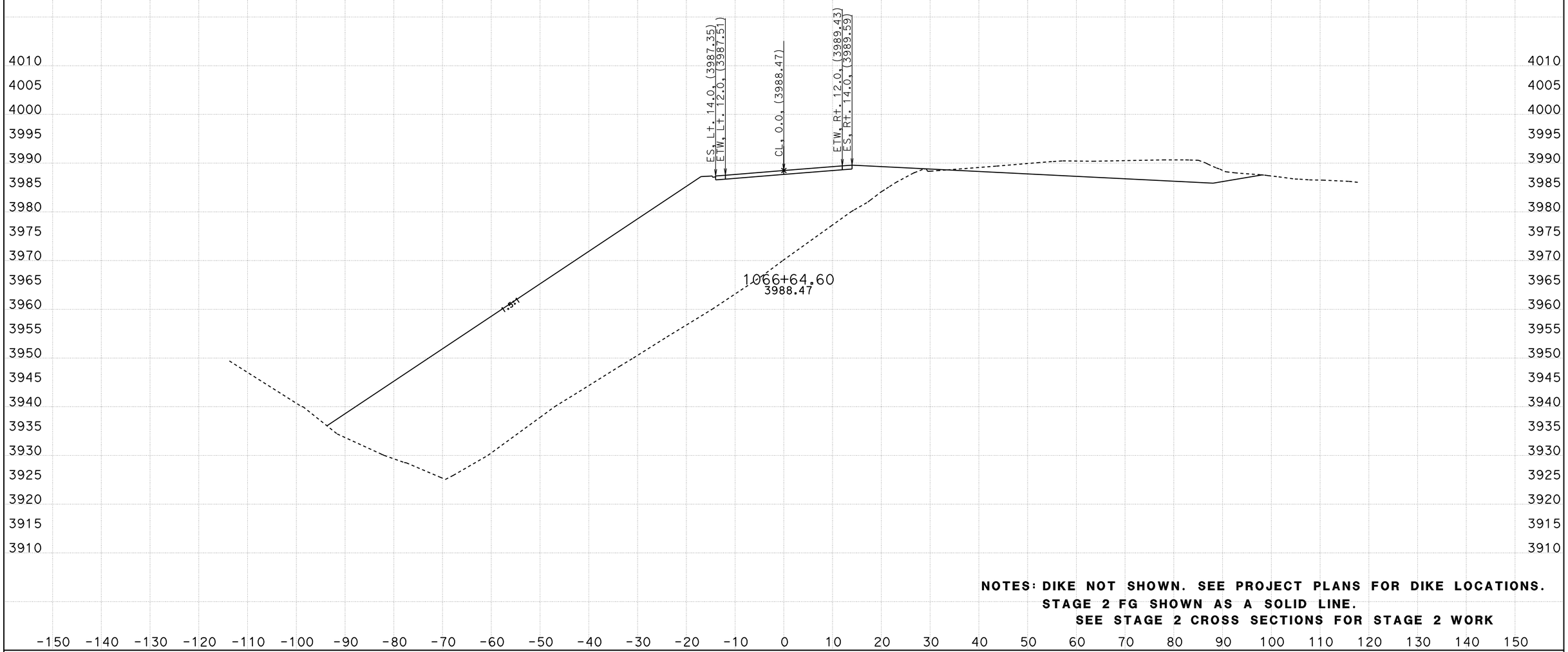


**NOTES: DIKE NOT SHOWN. SEE PROJECT PLANS FOR DIKE LOCATIONS.**
**STAGE 2 FG SHOWN AS A SOLID LINE.**
**SEE STAGE 2 CROSS SECTIONS FOR STAGE 2 WORK**

CREATED BY: B Wesling
DATE: 11/4/2011
KC Project: 0819A File: C:\TownePassQ9A\Stages\Stage3\stage3 trimmed.ear

CONTRACT: 09-28750
DIST/CO/RTE/PM: 09/INY/190
PROJECT ID: Towne Pass

SCALE: 1" = 10' Horiz.
1" = 10' Vert.

**All Dimensions are US Survey Feet**

**ALN190**
**STAGE 3 CROSS SECTIONS**

# STAGE 3 CROSS SECTIONS

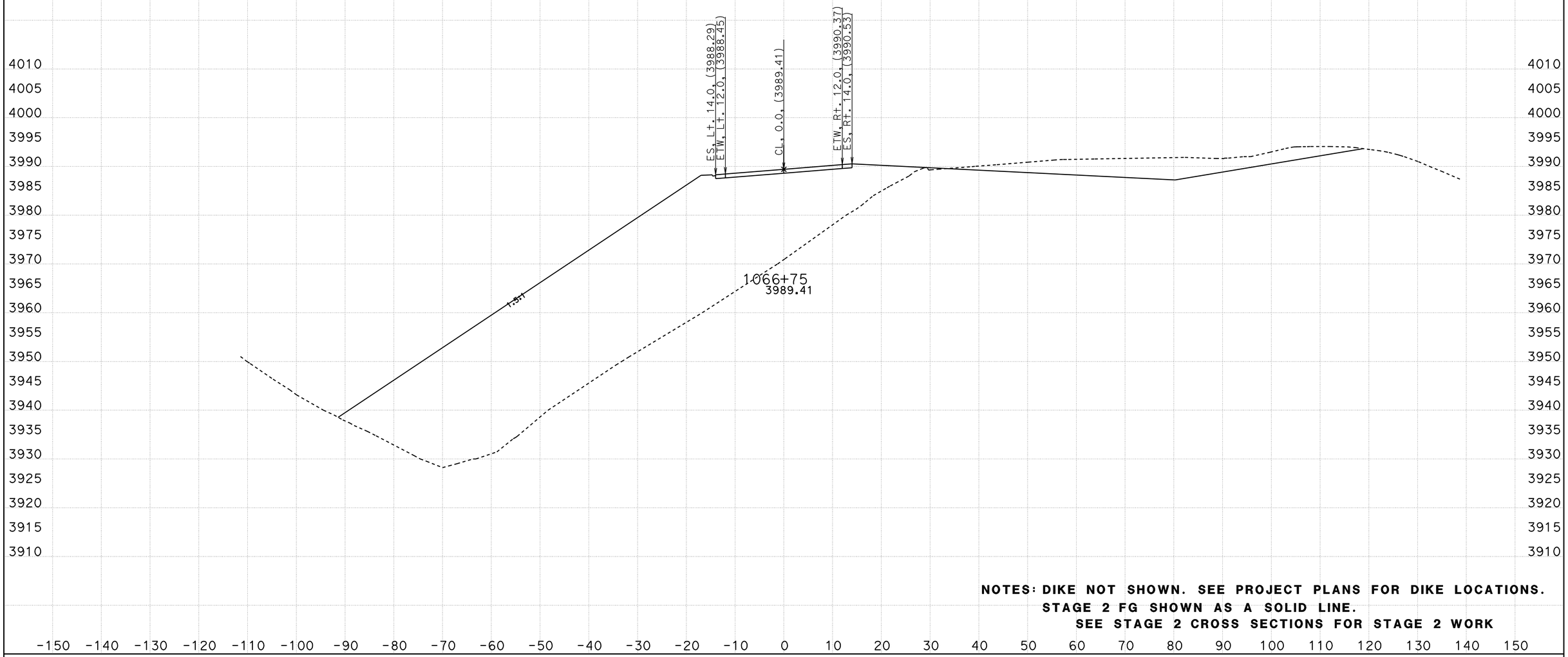


**NOTES: DIKE NOT SHOWN. SEE PROJECT PLANS FOR DIKE LOCATIONS.**
**STAGE 2 FG SHOWN AS A SOLID LINE.**
**SEE STAGE 2 CROSS SECTIONS FOR STAGE 2 WORK**

CREATED BY: B Wesling
DATE: 11/4/2011
KC Project: 0819A File: C:\TownePassQ9A\Stages\Stage3\stage3 trimmed.ear

CONTRACT: 09-28750
DIST/CO/RTE/PM: 09/INY/190
PROJECT ID: Towne Pass

SCALE: 1" = 10' Horiz.
1" = 10' Vert.

**All Dimensions are US Survey Feet**

**ALN190**
**STAGE 3 CROSS SECTIONS**

# STAGE 3 CROSS SECTIONS

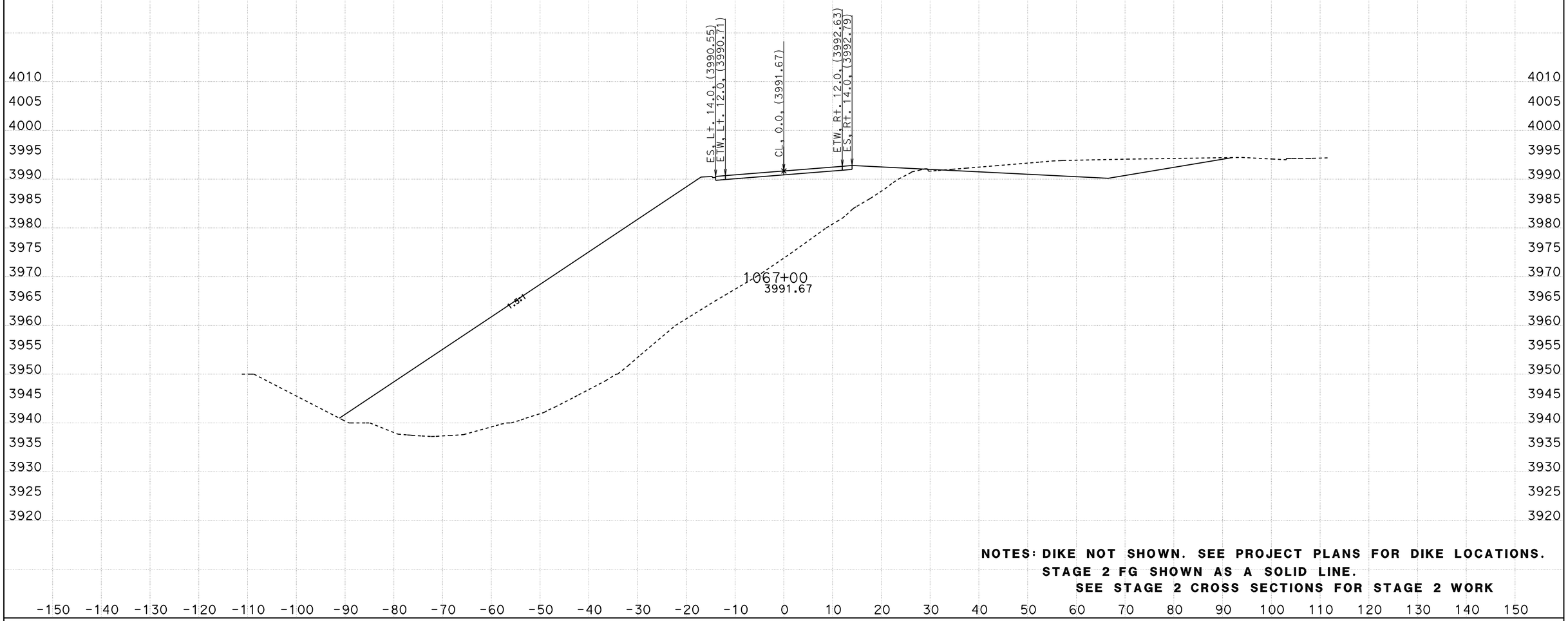


**NOTES: DIKE NOT SHOWN. SEE PROJECT PLANS FOR DIKE LOCATIONS.**
**STAGE 2 FG SHOWN AS A SOLID LINE.**
**SEE STAGE 2 CROSS SECTIONS FOR STAGE 2 WORK**

CREATED BY: B Wesling
DATE: 11/4/2011
KC Project: 0819A File: C:\TownePassQ9A\Stages\Stage3\stage3 trimmed.ear

CONTRACT: 09-28750
DIST/CO/RTE/PM: 09/INY/190
PROJECT ID: Towne Pass

SCALE: 1" = 10' Horiz.
1" = 10' Vert.

**All Dimensions are US Survey Feet**

**ALN190**
**STAGE 3 CROSS SECTIONS**

# STAGE 3 CROSS SECTIONS

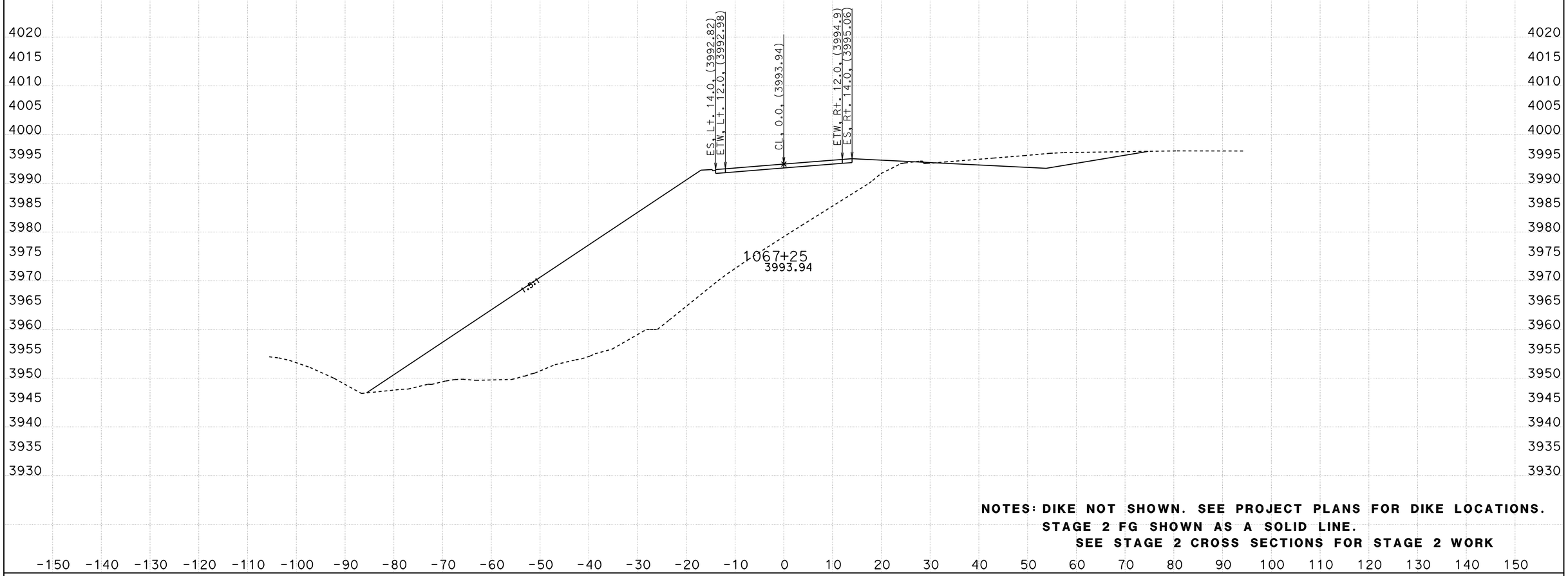


**NOTES: DIKE NOT SHOWN. SEE PROJECT PLANS FOR DIKE LOCATIONS.**
**STAGE 2 FG SHOWN AS A SOLID LINE.**
**SEE STAGE 2 CROSS SECTIONS FOR STAGE 2 WORK**

CREATED BY: B Wesling
DATE: 11/4/2011
KC Project: 0819A File: C:\TownePassQ9A\Stages\Stage3\stage3 trimmed.ear

CONTRACT: 09-28750
DIST/CO/RTE/PM: 09/INY/190
PROJECT ID: Towne Pass

SCALE: 1" = 10' Horiz.
1" = 10' Vert.

**All Dimensions are US Survey Feet**

**ALN190**
**STAGE 3 CROSS SECTIONS**

# STAGE 3 CROSS SECTIONS

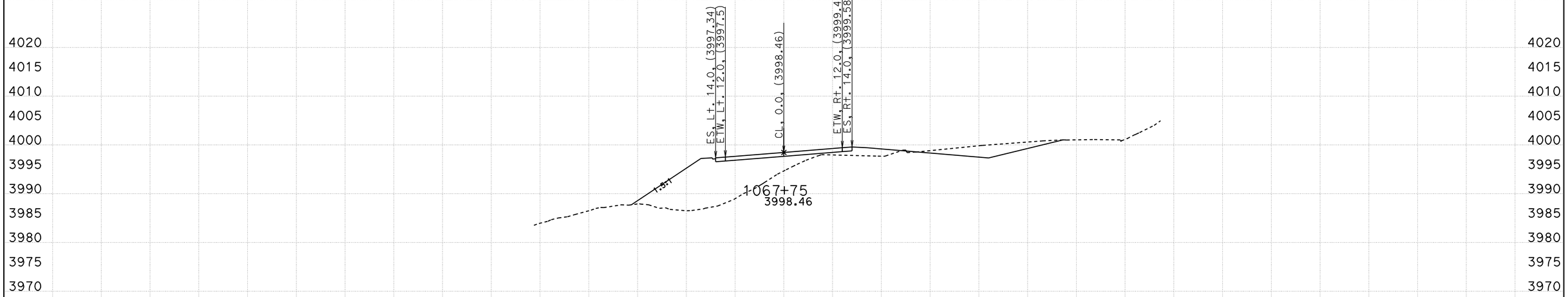





**NOTES: DIKE NOT SHOWN. SEE PROJECT PLANS FOR DIKE LOCATIONS.**
**STAGE 2 FG SHOWN AS A SOLID LINE.**
**SEE STAGE 2 CROSS SECTIONS FOR STAGE 2 WORK**

-150 -140 -130 -120 -110 -100 -90 -80 -70 -60 -50 -40 -30 -20 -10 0 10 20 30 40 50 60 70 80 90 100 110 120 130 140 150

CREATED BY: B Wesling
DATE: 11/4/2011
KC Project: 0819A File: C:\TownePassQ9A\Stages\Stage3\stage3 trimmed.ear

CONTRACT: 09-28750
DIST/CO/RTE/PM: 09/INY/190
PROJECT ID: Towne Pass

SCALE: 1" = 10' Horiz.
1" = 10' Vert.

**All Dimensions are US Survey Feet**

**ALN190**
**STAGE 3 CROSS SECTIONS**

# STAGE 3 CROSS SECTIONS

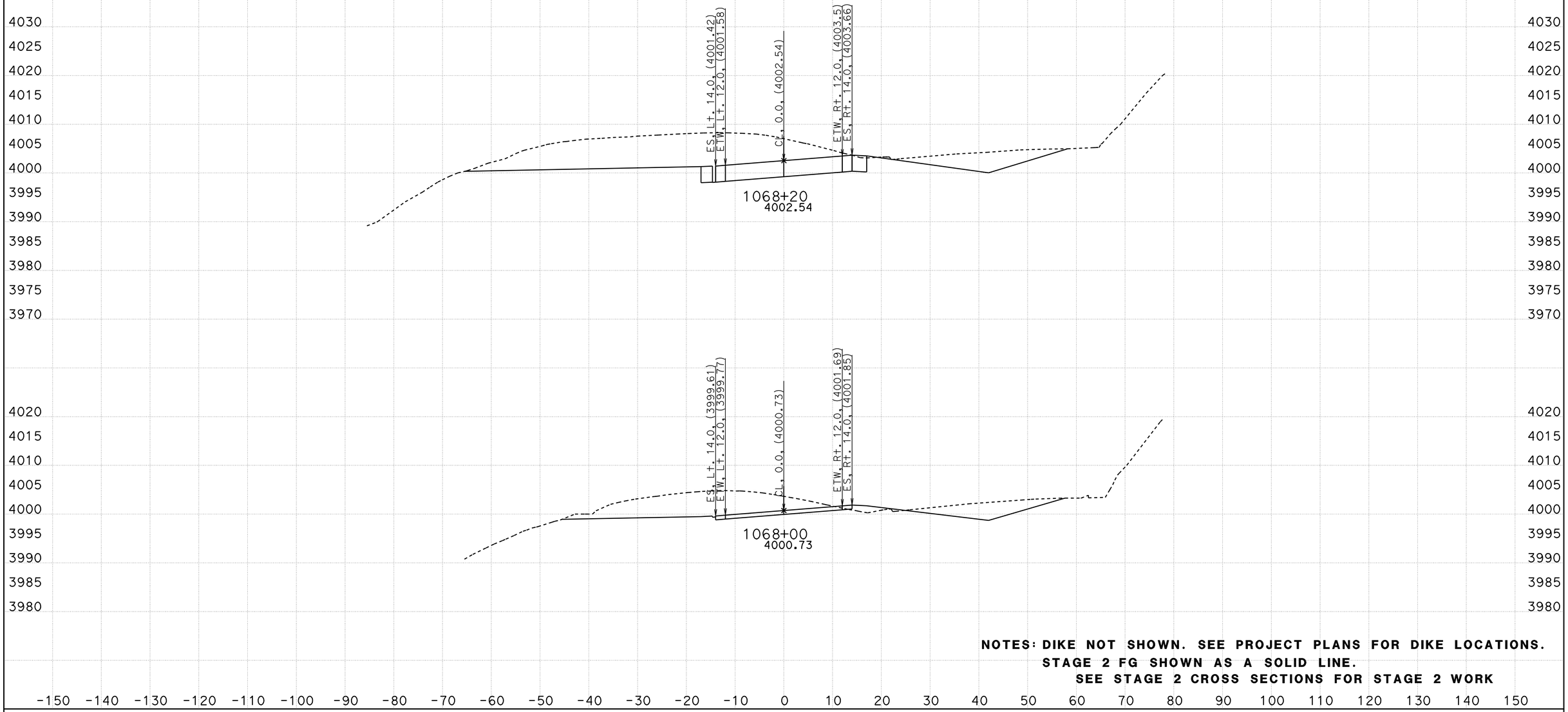


**NOTES: DIKE NOT SHOWN. SEE PROJECT PLANS FOR DIKE LOCATIONS.**
**STAGE 2 FG SHOWN AS A SOLID LINE.**
**SEE STAGE 2 CROSS SECTIONS FOR STAGE 2 WORK**

CREATED BY: B Wesling
DATE: 11/4/2011
KC Project: 0819A File: C:\TownePassQ9A\Stages\Stage3\stage3 trimmed.ear

CONTRACT: 09-28750
DIST/CO/RTE/PM: 09/INY/190
PROJECT ID: Towne Pass

SCALE: 1" = 10' Horiz.
1" = 10' Vert.

**All Dimensions are US Survey Feet**

**ALN190**
**STAGE 3 CROSS SECTIONS**

# STAGE 3 CROSS SECTIONS

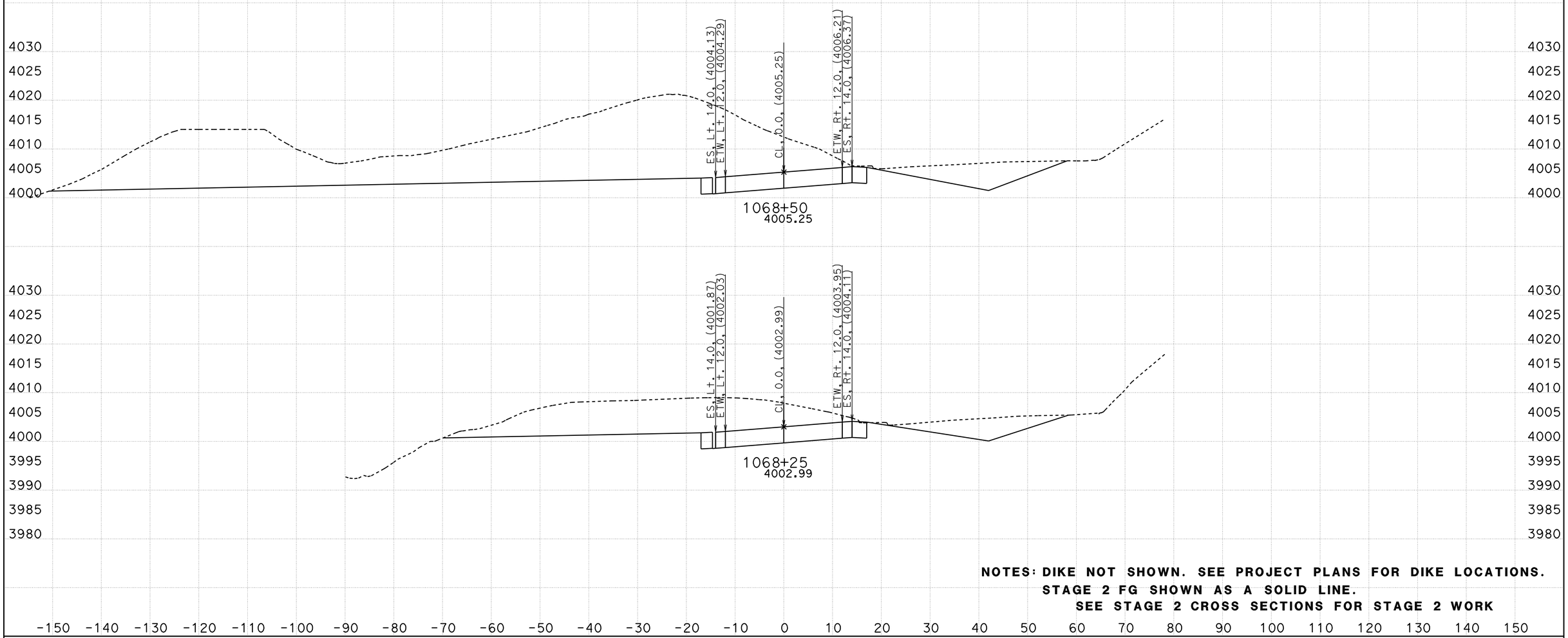


**NOTES: DIKE NOT SHOWN. SEE PROJECT PLANS FOR DIKE LOCATIONS.**
**STAGE 2 FG SHOWN AS A SOLID LINE.**
**SEE STAGE 2 CROSS SECTIONS FOR STAGE 2 WORK**

CREATED BY: B Wesling
DATE: 11/4/2011
KC Project: 0819A File: C:\TownePassQ9A\Stages\Stage3\stage3 trimmed.ear

CONTRACT: 09-28750
DIST/CO/RTE/PM: 09/INY/190
PROJECT ID: Towne Pass

SCALE: 1" = 10' Horiz.
1" = 10' Vert.

**All Dimensions are US Survey Feet**

**ALN190**
**STAGE 3 CROSS SECTIONS**
SHEET 30 OF 47

# STAGE 3 CROSS SECTIONS

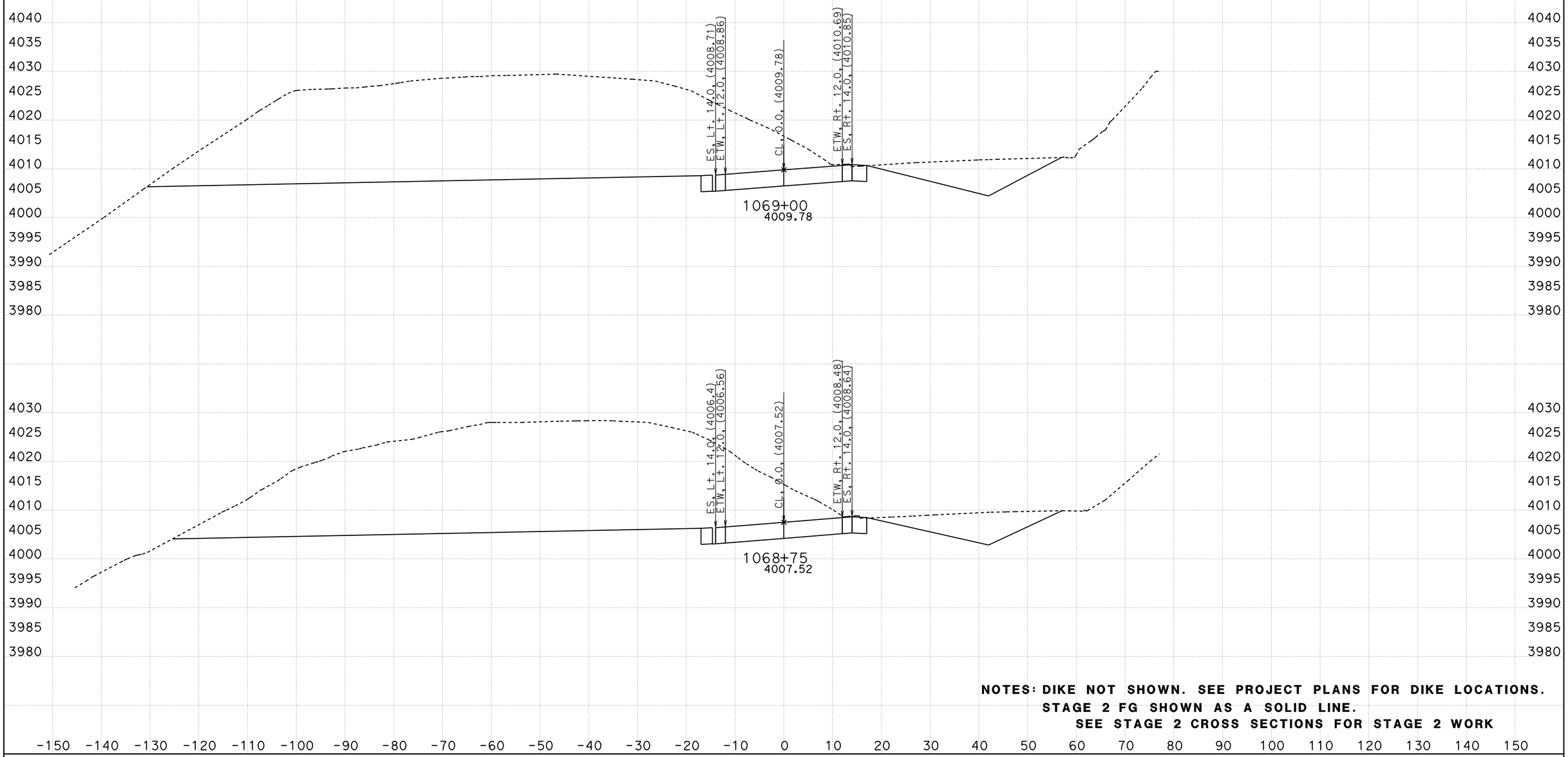


**NOTES: DIKE NOT SHOWN. SEE PROJECT PLANS FOR DIKE LOCATIONS.**
**STAGE 2 FG SHOWN AS A SOLID LINE.**
**SEE STAGE 2 CROSS SECTIONS FOR STAGE 2 WORK**

CREATED BY: B Wesling
DATE: 11/4/2011
KC Project: 0819A File: C:\TownePassQ9A\Stages\Stage3\stage3 trimmed.ear

CONTRACT: 09-28750
DIST/CO/RTE/PM: 09/INY/190
PROJECT ID: Towne Pass

SCALE: 1" = 10' Horiz.
1" = 10' Vert.

**All Dimensions are US Survey Feet**

**ALN190**
**STAGE 3 CROSS SECTIONS**

# STAGE 3 CROSS SECTIONS

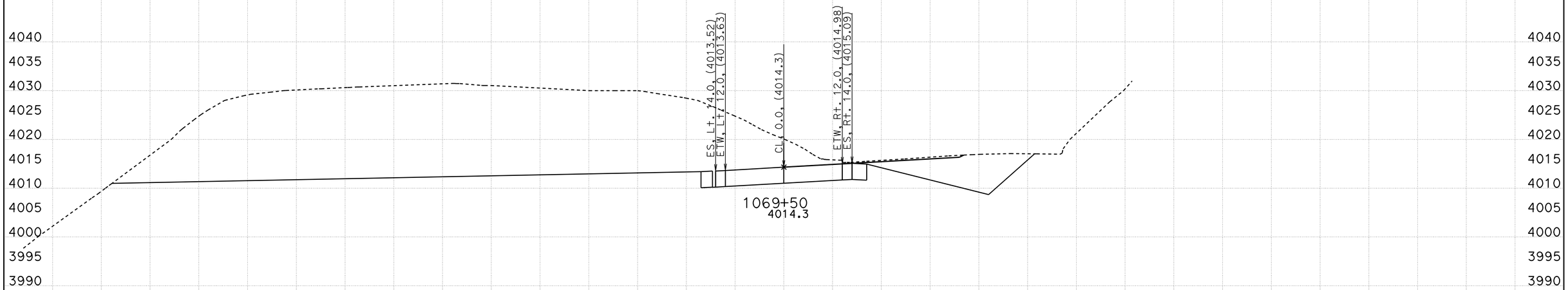


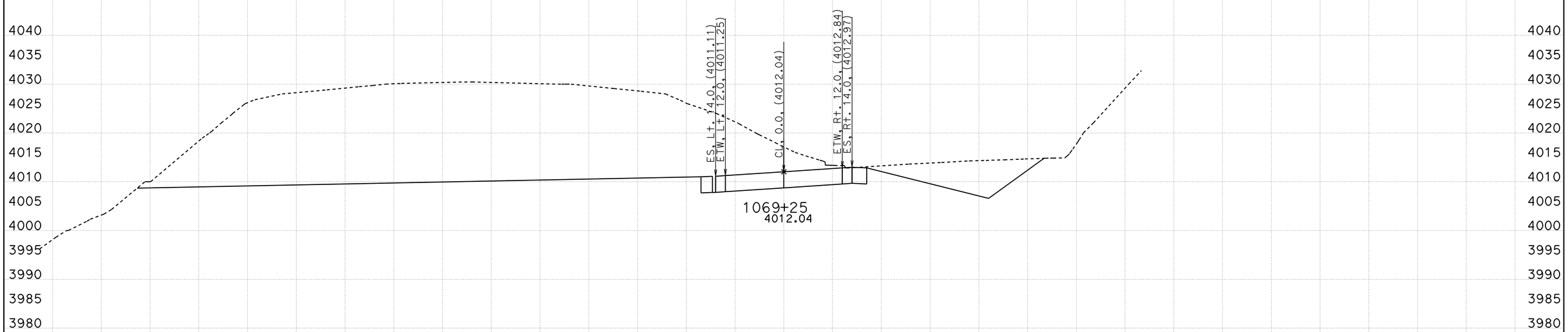


**NOTES: DIKE NOT SHOWN. SEE PROJECT PLANS FOR DIKE LOCATIONS.**
**STAGE 2 FG SHOWN AS A SOLID LINE.**
**SEE STAGE 2 CROSS SECTIONS FOR STAGE 2 WORK**

-150 -140 -130 -120 -110 -100 -90 -80 -70 -60 -50 -40 -30 -20 -10 0 10 20 30 40 50 60 70 80 90 100 110 120 130 140 150

CREATED BY: B Wesling
DATE: 11/4/2011
KC Project: 0819A File: C:\TownePassQ9A\Stages\Stage3\stage3 trimmed.ear

CONTRACT: 09-28750
DIST/CO/RTE/PM: 09/INY/190
PROJECT ID: Towne Pass

SCALE: 1" = 10' Horiz.
1" = 10' Vert.

**All Dimensions are US Survey Feet**

**ALN190**
**STAGE 3 CROSS SECTIONS**

# STAGE 3 CROSS SECTIONS

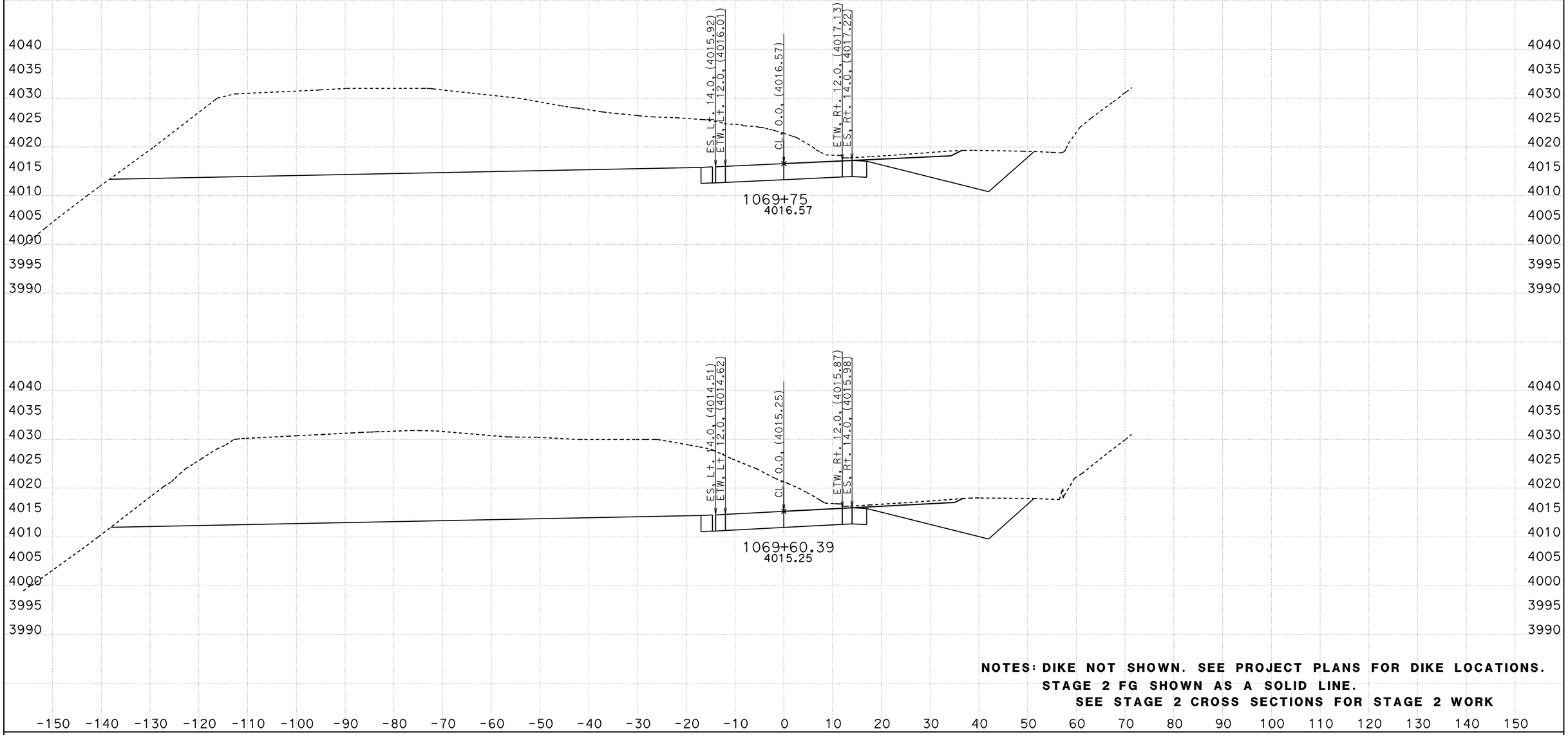


**NOTES: DIKE NOT SHOWN. SEE PROJECT PLANS FOR DIKE LOCATIONS.**
**STAGE 2 FG SHOWN AS A SOLID LINE.**
**SEE STAGE 2 CROSS SECTIONS FOR STAGE 2 WORK**

CREATED BY: B Wesling
DATE: 11/4/2011
KC Project: 0819A File: C:\TownePassQ9A\Stages\Stage3\stage3 trimmed.ear

CONTRACT: 09-28750
DIST/CO/RTE/PM: 09/INY/190
PROJECT ID: Towne Pass

SCALE: 1" = 10' Horiz.
1" = 10' Vert.

**All Dimensions are US Survey Feet**

**ALN190**
**STAGE 3 CROSS SECTIONS**
SHEET 33 OF 47

# STAGE 3 CROSS SECTIONS

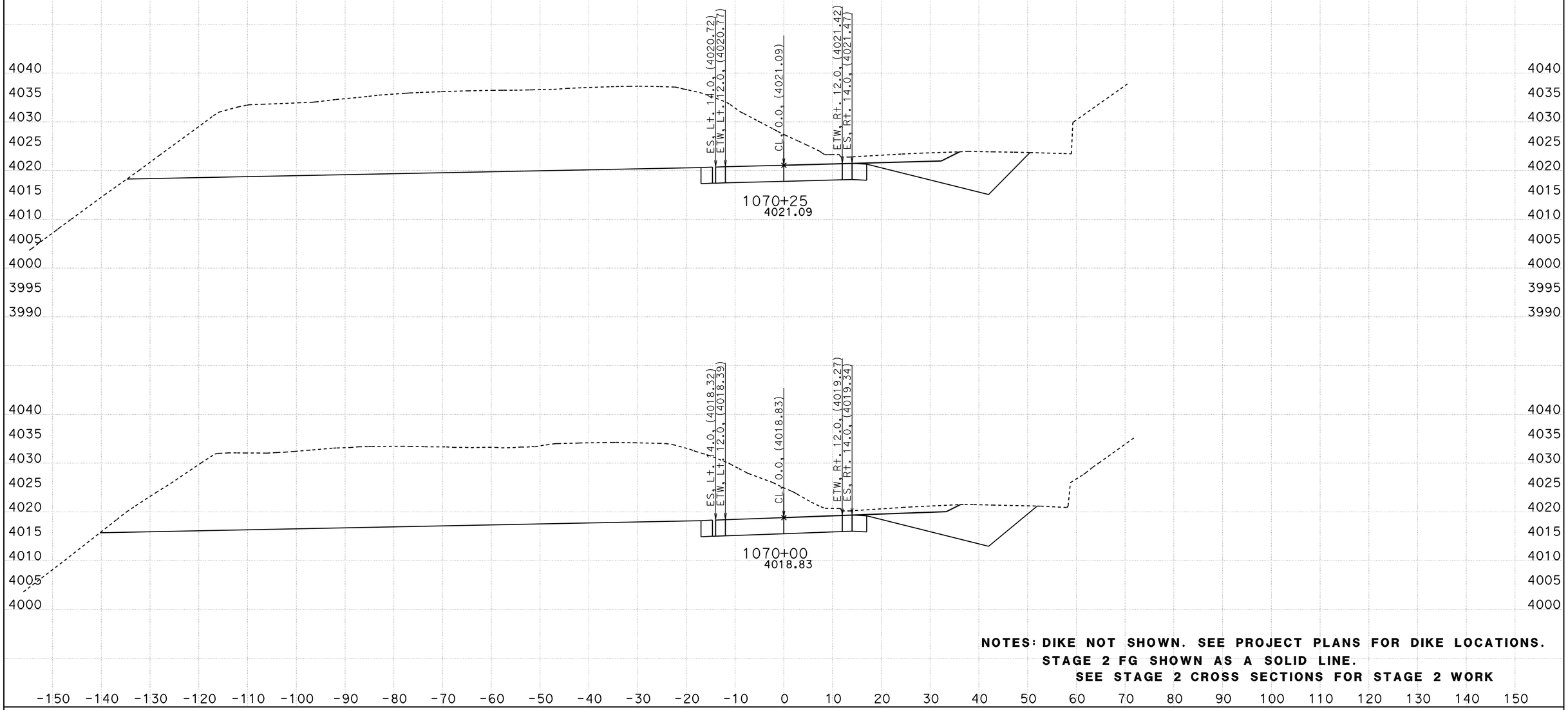


**NOTES: DIKE NOT SHOWN. SEE PROJECT PLANS FOR DIKE LOCATIONS.**
**STAGE 2 FG SHOWN AS A SOLID LINE.**
**SEE STAGE 2 CROSS SECTIONS FOR STAGE 2 WORK**

CREATED BY: B Wesling
DATE: 11/4/2011
KC Project: 0819A File: C:\TownePassQ9A\Stages\Stage3\stage3 trimmed.ear

CONTRACT: 09-28750
DIST/CO/RTE/PM: 09/INY/190
PROJECT ID: Towne Pass

SCALE: 1" = 10' Horiz.
1" = 10' Vert.

**All Dimensions are US Survey Feet**

**ALN190**
**STAGE 3 CROSS SECTIONS**

# STAGE 3 CROSS SECTIONS

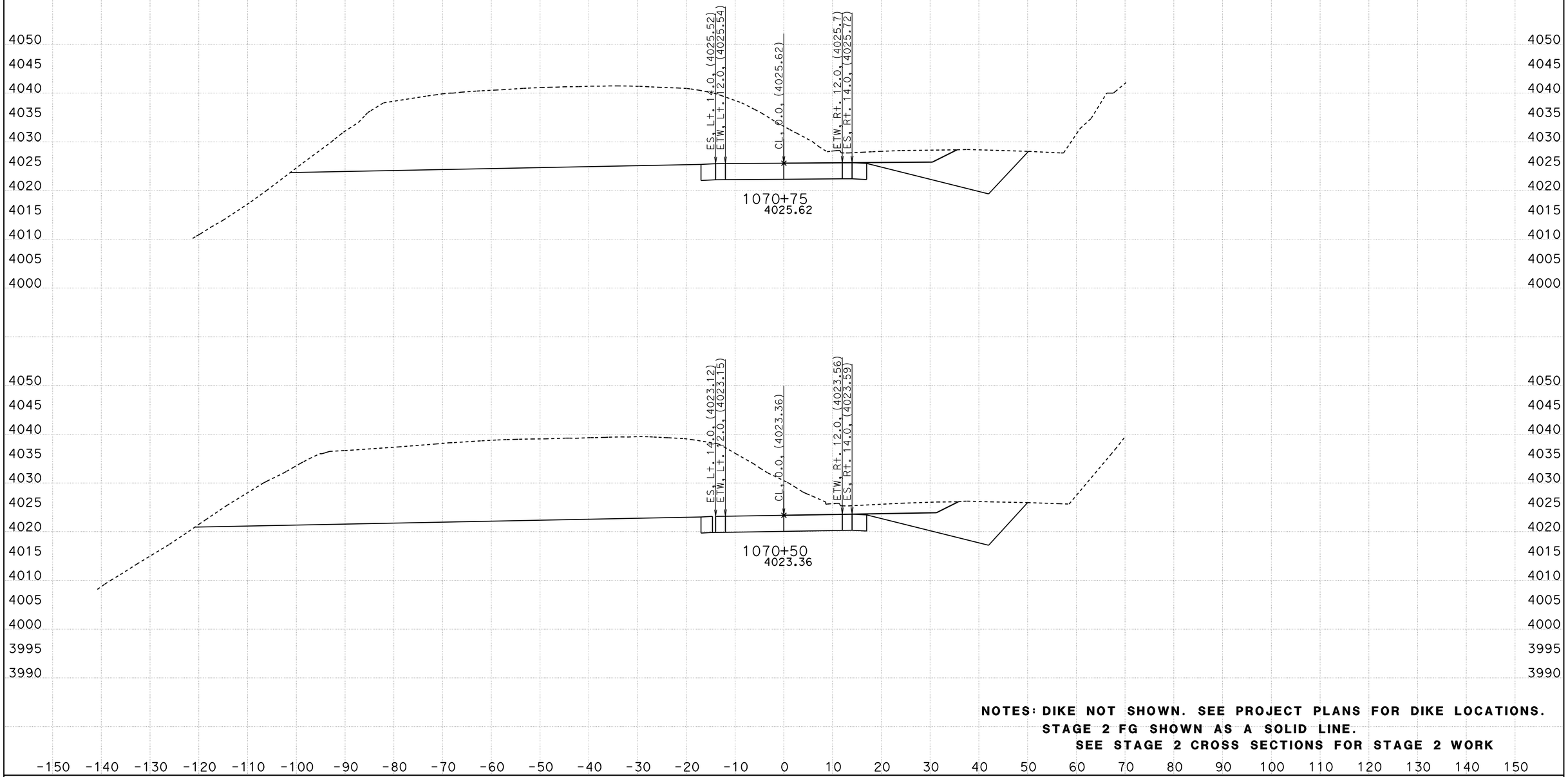


**NOTES: DIKE NOT SHOWN. SEE PROJECT PLANS FOR DIKE LOCATIONS.**
**STAGE 2 FG SHOWN AS A SOLID LINE.**
**SEE STAGE 2 CROSS SECTIONS FOR STAGE 2 WORK**

CREATED BY: B Wesling
DATE: 11/4/2011
KC Project: 0819A File: C:\TownePassQ9A\Stages\Stage3\stage3 trimmed.ear

CONTRACT: 09-28750
DIST/CO/RTE/PM: 09/INY/190
PROJECT ID: Towne Pass

SCALE: 1" = 10' Horiz.
1" = 10' Vert.

**All Dimensions are US Survey Feet**

**ALN190**
**STAGE 3 CROSS SECTIONS**
SHEET 35 OF 47

# STAGE 3 CROSS SECTIONS

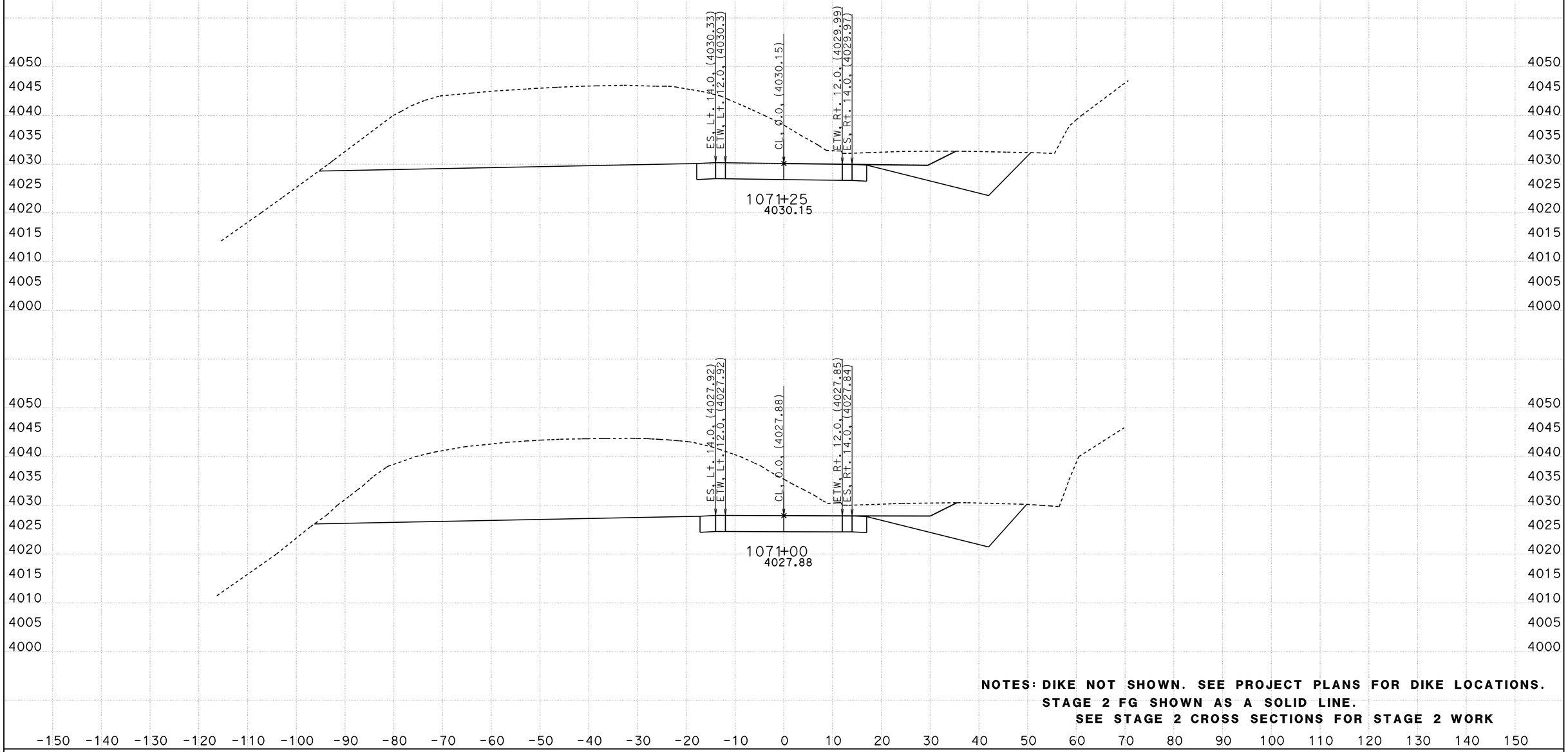


**NOTES: DIKE NOT SHOWN. SEE PROJECT PLANS FOR DIKE LOCATIONS.**
**STAGE 2 FG SHOWN AS A SOLID LINE.**
**SEE STAGE 2 CROSS SECTIONS FOR STAGE 2 WORK**

CREATED BY: B Wesling
DATE: 11/4/2011
KC Project: 0819A File: C:\TownePassQ9A\Stages\Stage3\stage3 trimmed.ear

CONTRACT: 09-28750
DIST/CO/RTE/PM: 09/INY/190
PROJECT ID: Towne Pass

SCALE: 1" = 10' Horiz.
1" = 10' Vert.

**All Dimensions are US Survey Feet**

**ALN190**
**STAGE 3 CROSS SECTIONS**

# STAGE 3 CROSS SECTIONS

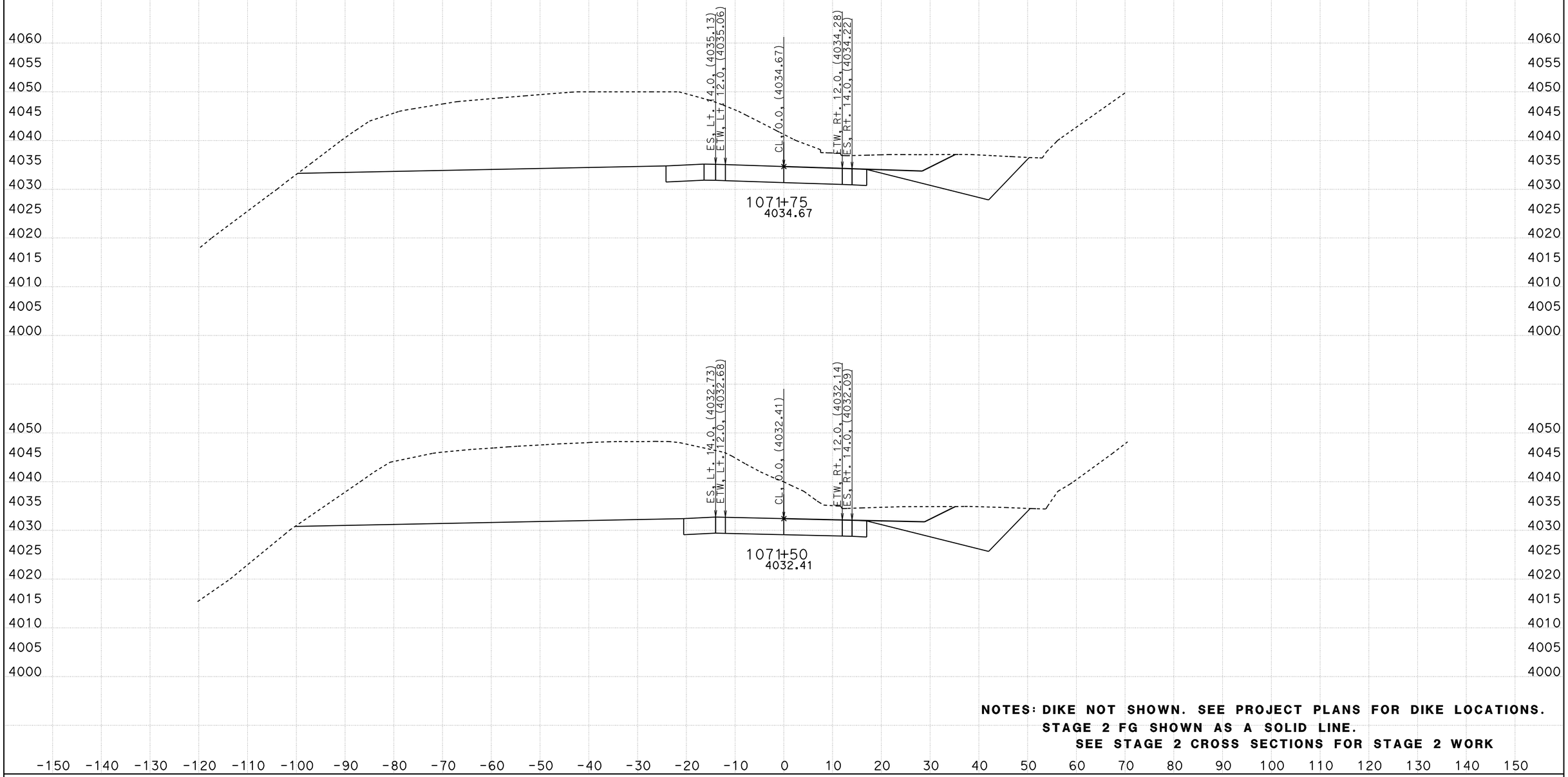


**NOTES: DIKE NOT SHOWN. SEE PROJECT PLANS FOR DIKE LOCATIONS.**
**STAGE 2 FG SHOWN AS A SOLID LINE.**
**SEE STAGE 2 CROSS SECTIONS FOR STAGE 2 WORK**

CREATED BY: B Wesling
DATE: 11/4/2011
KC Project: 0819A File: C:\TownePassQ9A\Stages\Stage3\stage3 trimmed.ear

CONTRACT: 09-28750
DIST/CO/RTE/PM: 09/INY/190
PROJECT ID: Towne Pass

SCALE: 1" = 10' Horiz.
1" = 10' Vert.

**All Dimensions are US Survey Feet**

**ALN190**
**STAGE 3 CROSS SECTIONS**

# STAGE 3 CROSS SECTIONS

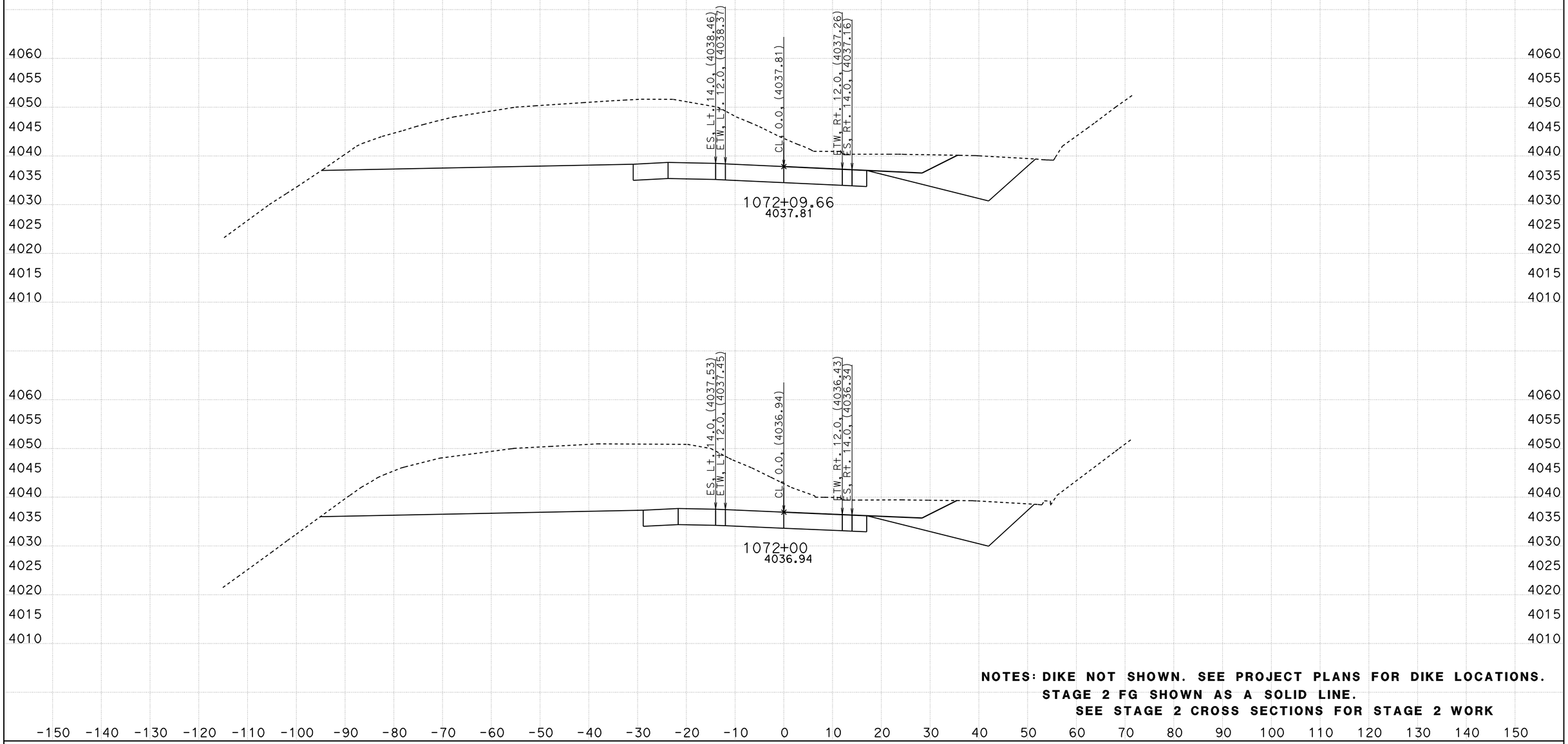


**NOTES: DIKE NOT SHOWN. SEE PROJECT PLANS FOR DIKE LOCATIONS.**
**STAGE 2 FG SHOWN AS A SOLID LINE.**
**SEE STAGE 2 CROSS SECTIONS FOR STAGE 2 WORK**

CREATED BY: B Wesling
DATE: 11/4/2011
KC Project: 0819A File: C:\TownePassQ9A\Stages\Stage3\stage3 trimmed.ear

CONTRACT: 09-28750
DIST/CO/RTE/PM: 09/INY/190
PROJECT ID: Towne Pass

SCALE: 1" = 10' Horiz.
1" = 10' Vert.

**All Dimensions are US Survey Feet**

**ALN190**
**STAGE 3 CROSS SECTIONS**

# STAGE 3 CROSS SECTIONS

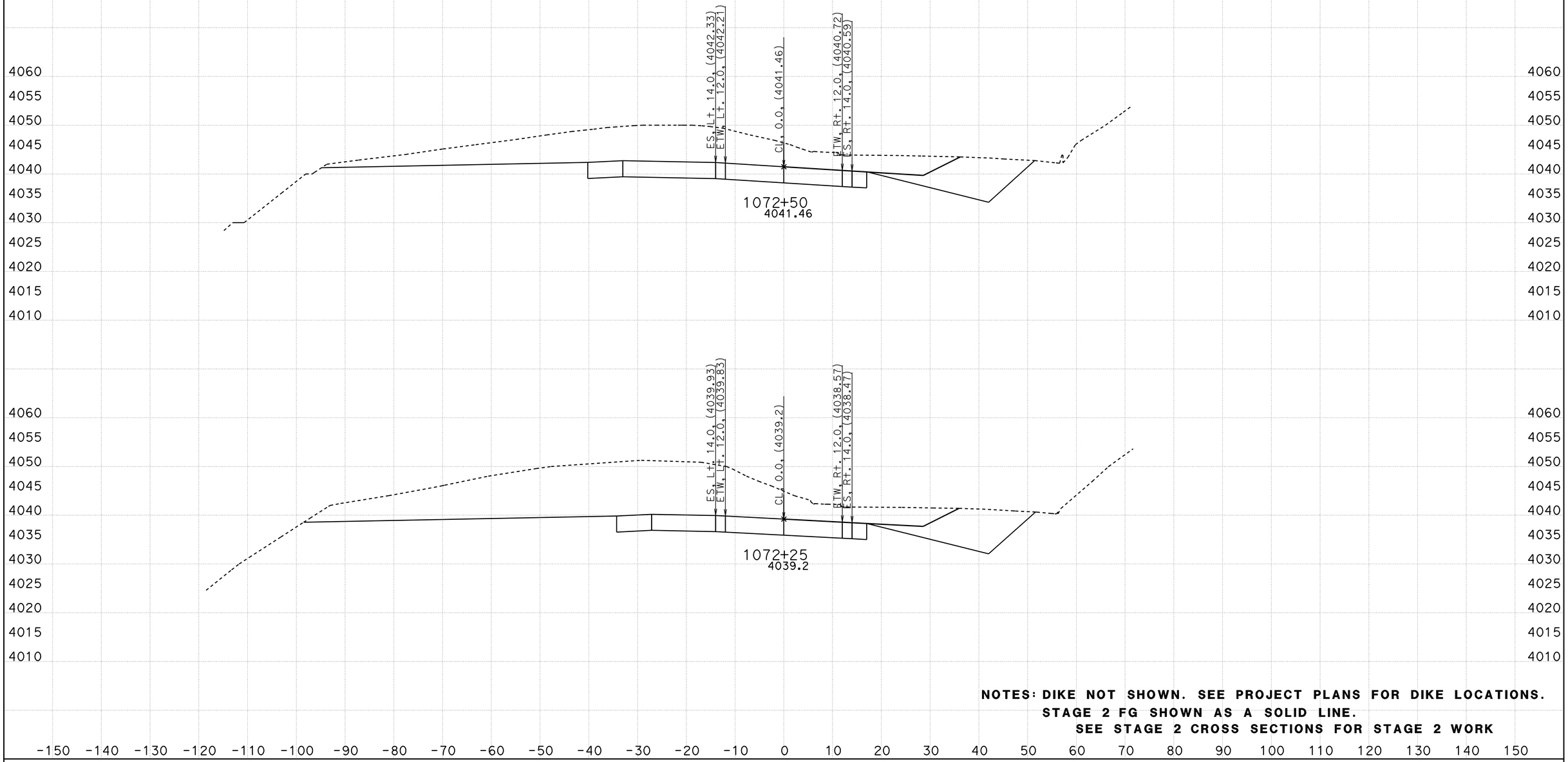


**NOTES: DIKE NOT SHOWN. SEE PROJECT PLANS FOR DIKE LOCATIONS.**
**STAGE 2 FG SHOWN AS A SOLID LINE.**
**SEE STAGE 2 CROSS SECTIONS FOR STAGE 2 WORK**

CREATED BY: B Wesling
DATE: 11/4/2011
KC Project: 0819A File: C:\TownePassQ9A\Stages\Stage3\stage3 trimmed.ear

CONTRACT: 09-28750
DIST/CO/RTE/PM: 09/INY/190
PROJECT ID: Towne Pass

SCALE: 1" = 10' Horiz.
1" = 10' Vert.

**All Dimensions are US Survey Feet**

**ALN190**
**STAGE 3 CROSS SECTIONS**

# STAGE 3 CROSS SECTIONS

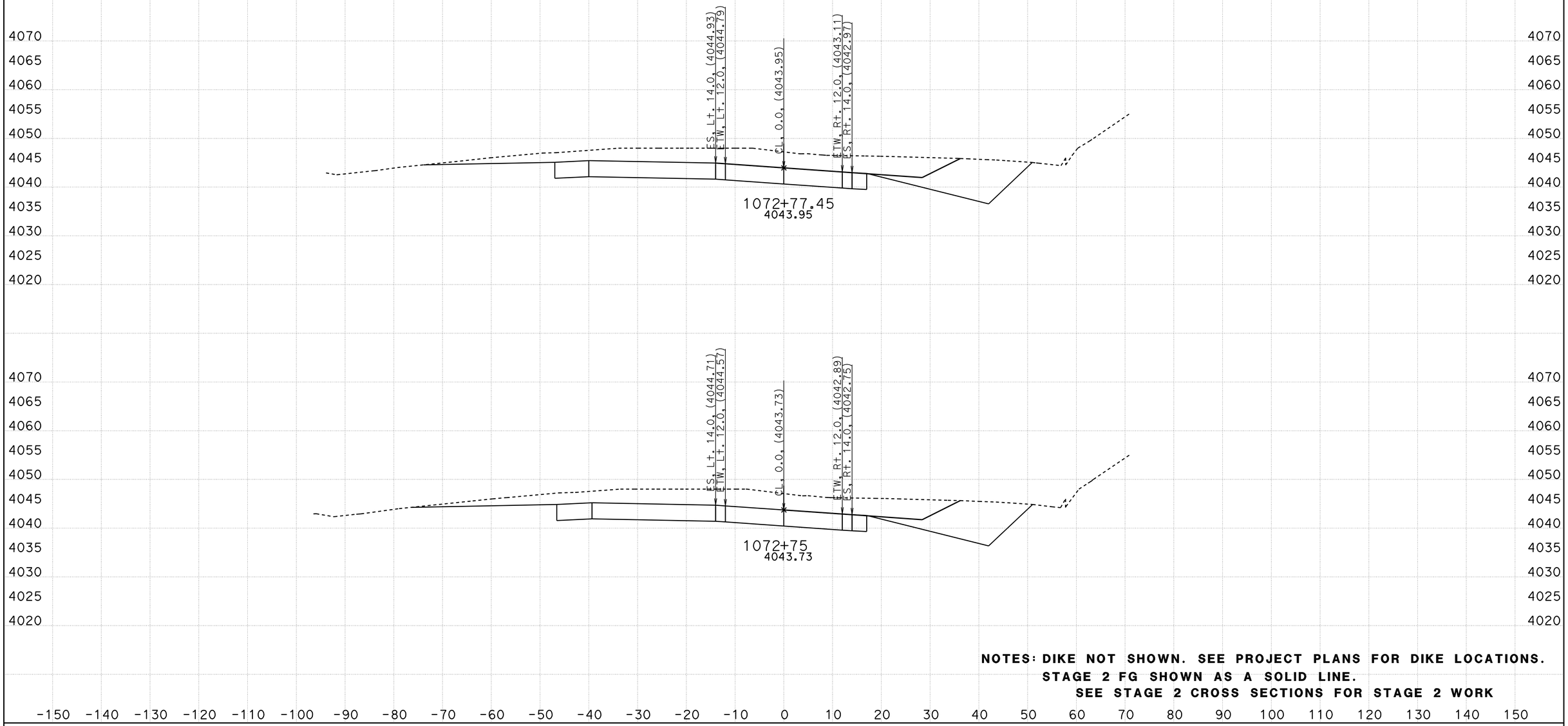


**NOTES: DIKE NOT SHOWN. SEE PROJECT PLANS FOR DIKE LOCATIONS.**
**STAGE 2 FG SHOWN AS A SOLID LINE.**
**SEE STAGE 2 CROSS SECTIONS FOR STAGE 2 WORK**

CREATED BY: B Wesling
DATE: 11/4/2011
KC Project: 0819A File: C:\TownePassQ9A\Stages\Stage3\stage3 trimmed.ear

CONTRACT: 09-28750
DIST/CO/RTE/PM: 09/INY/190
PROJECT ID: Towne Pass

SCALE: 1" = 10' Horiz.
1" = 10' Vert.

**All Dimensions are US Survey Feet**

**ALN190**
**STAGE 3 CROSS SECTIONS**

# STAGE 3 CROSS SECTIONS

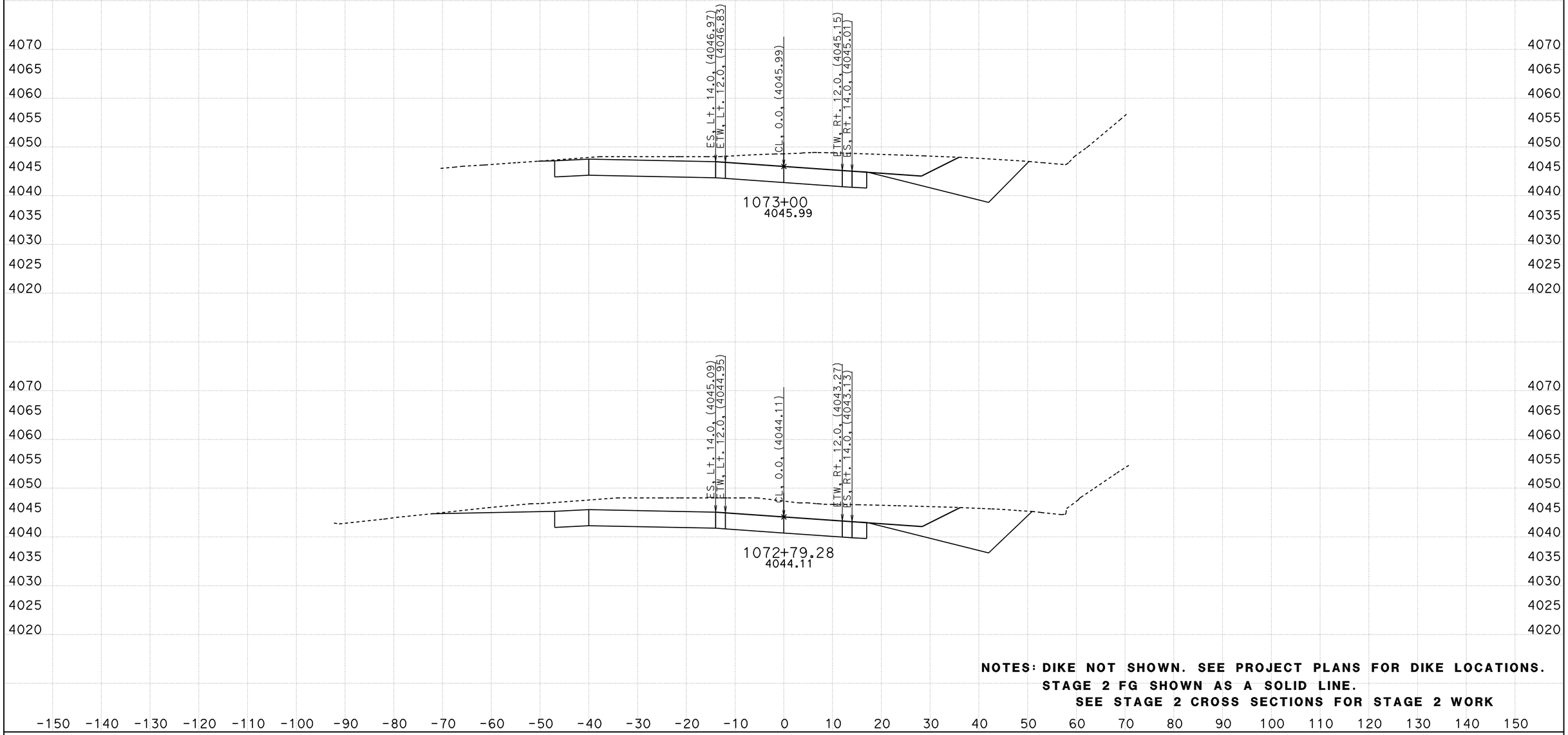


**NOTES: DIKE NOT SHOWN. SEE PROJECT PLANS FOR DIKE LOCATIONS.**
**STAGE 2 FG SHOWN AS A SOLID LINE.**
**SEE STAGE 2 CROSS SECTIONS FOR STAGE 2 WORK**

CREATED BY: B Wesling
DATE: 11/4/2011
KC Project: 0819A File: C:\TownePassQ9A\Stages\Stage3\stage3 trimmed.ear

CONTRACT: 09-28750
DIST/CO/RTE/PM: 09/INY/190
PROJECT ID: Towne Pass

SCALE: 1" = 10' Horiz.
1" = 10' Vert.

**All Dimensions are US Survey Feet**

**ALN190**
**STAGE 3 CROSS SECTIONS**

# STAGE 3 CROSS SECTIONS

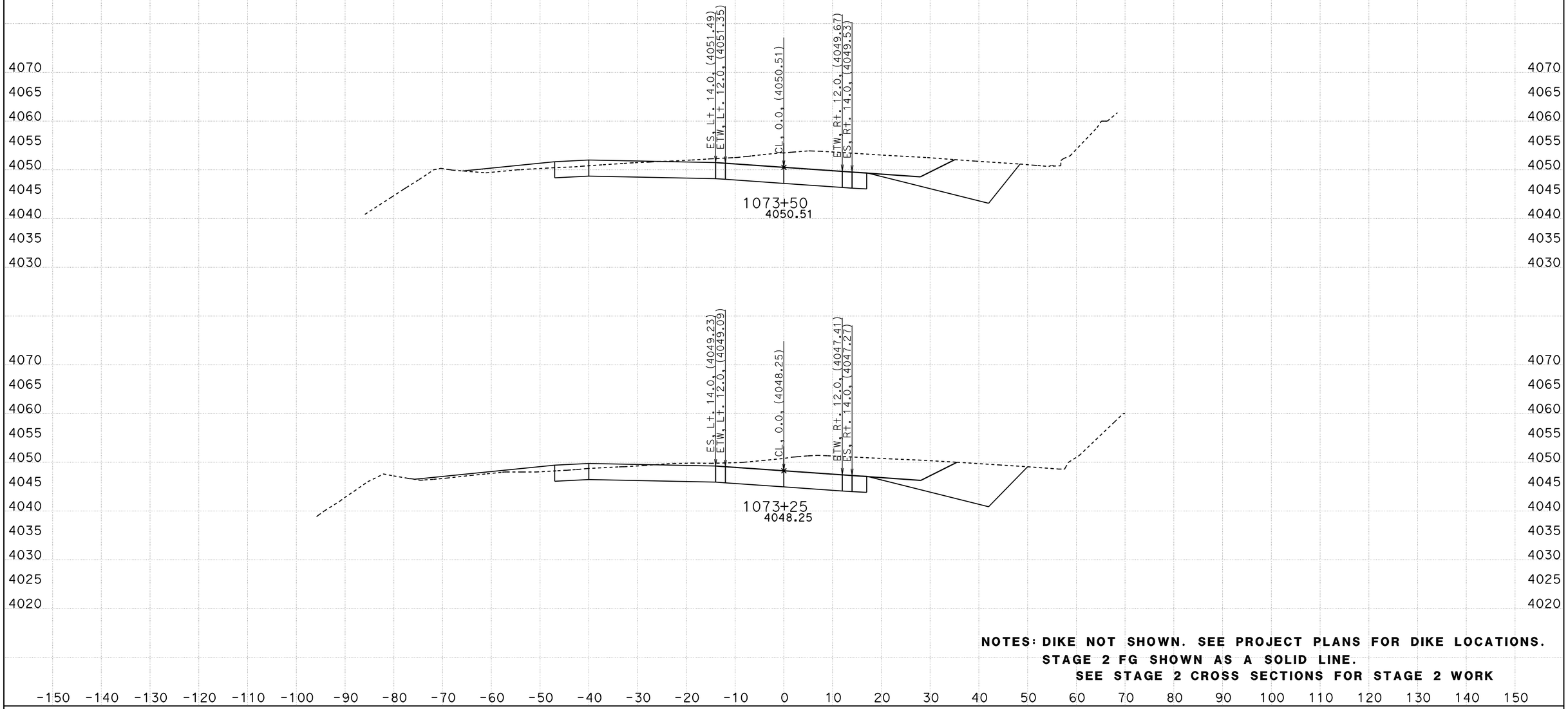


**NOTES: DIKE NOT SHOWN. SEE PROJECT PLANS FOR DIKE LOCATIONS.**
**STAGE 2 FG SHOWN AS A SOLID LINE.**
**SEE STAGE 2 CROSS SECTIONS FOR STAGE 2 WORK**

CREATED BY: B Wesling
DATE: 11/4/2011
KC Project: 0819A File: C:\TownePassQ9A\Stages\Stage3\stage3 trimmed.ear

CONTRACT: 09-28750
DIST/CO/RTE/PM: 09/INY/190
PROJECT ID: Towne Pass

SCALE: 1" = 10' Horiz.
1" = 10' Vert.

**All Dimensions are US Survey Feet**

**ALN190**
**STAGE 3 CROSS SECTIONS**

# STAGE 3 CROSS SECTIONS

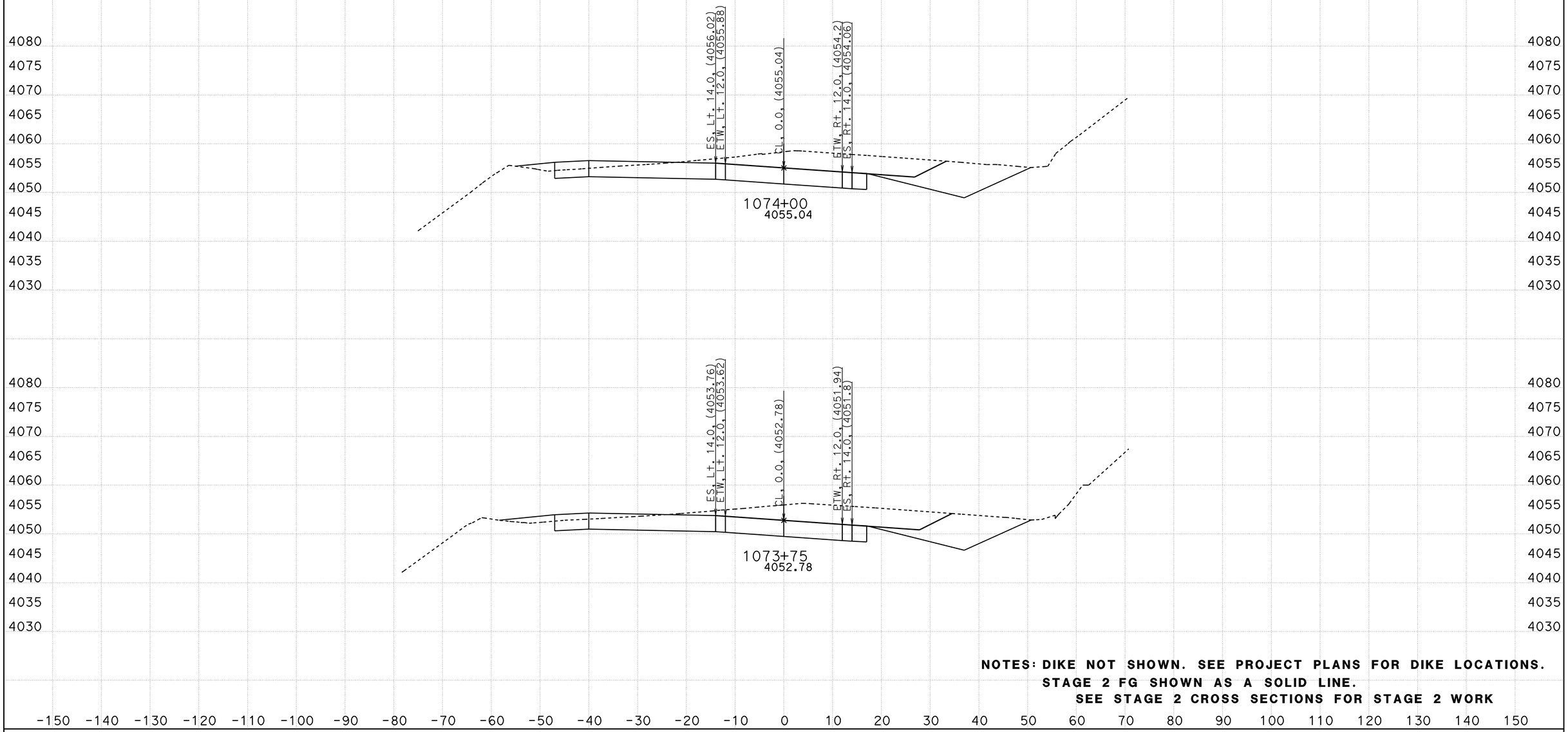


**NOTES: DIKE NOT SHOWN. SEE PROJECT PLANS FOR DIKE LOCATIONS.**
**STAGE 2 FG SHOWN AS A SOLID LINE.**
**SEE STAGE 2 CROSS SECTIONS FOR STAGE 2 WORK**

CREATED BY: B Wesling
DATE: 11/4/2011
KC Project: 0819A File: C:\TownePassQ9A\Stages\Stage3\stage3 trimmed.ear

CONTRACT: 09-28750
DIST/CO/RTE/PM: 09/INY/190
PROJECT ID: Towne Pass

SCALE: 1" = 10' Horiz.
1" = 10' Vert.

**All Dimensions are US Survey Feet**

**ALN190**
**STAGE 3 CROSS SECTIONS**

# STAGE 3 CROSS SECTIONS

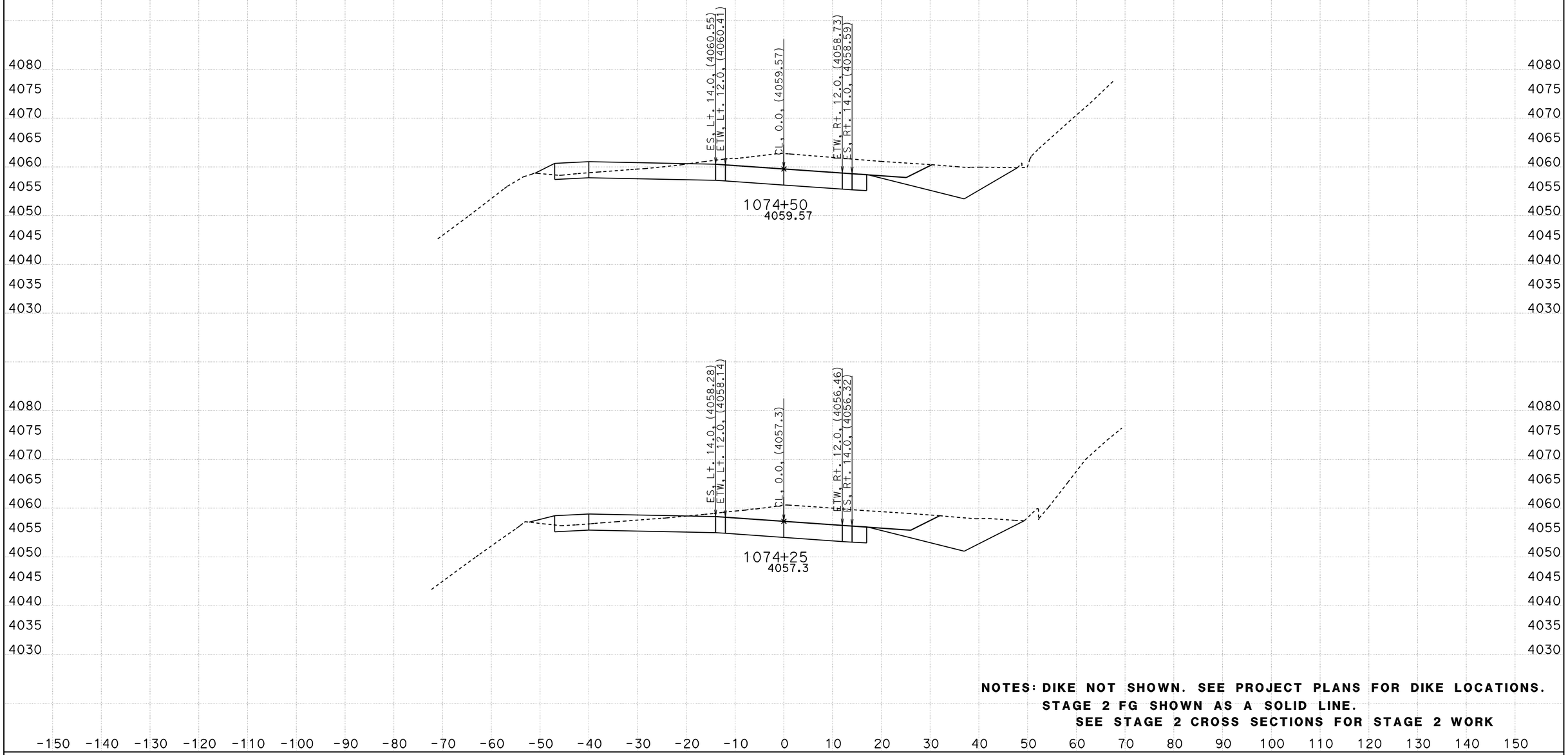


**NOTES: DIKE NOT SHOWN. SEE PROJECT PLANS FOR DIKE LOCATIONS.**
**STAGE 2 FG SHOWN AS A SOLID LINE.**
**SEE STAGE 2 CROSS SECTIONS FOR STAGE 2 WORK**

CREATED BY: B Wesling
DATE: 11/4/2011
KC Project: 0819A File: C:\TownePassQ9A\Stages\Stage3\stage3 trimmed.ear

CONTRACT: 09-28750
DIST/CO/RTE/PM: 09/INY/190
PROJECT ID: Towne Pass

SCALE: 1" = 10' Horiz.
1" = 10' Vert.

**All Dimensions are US Survey Feet**

**ALN190**
**STAGE 3 CROSS SECTIONS**

# STAGE 3 CROSS SECTIONS

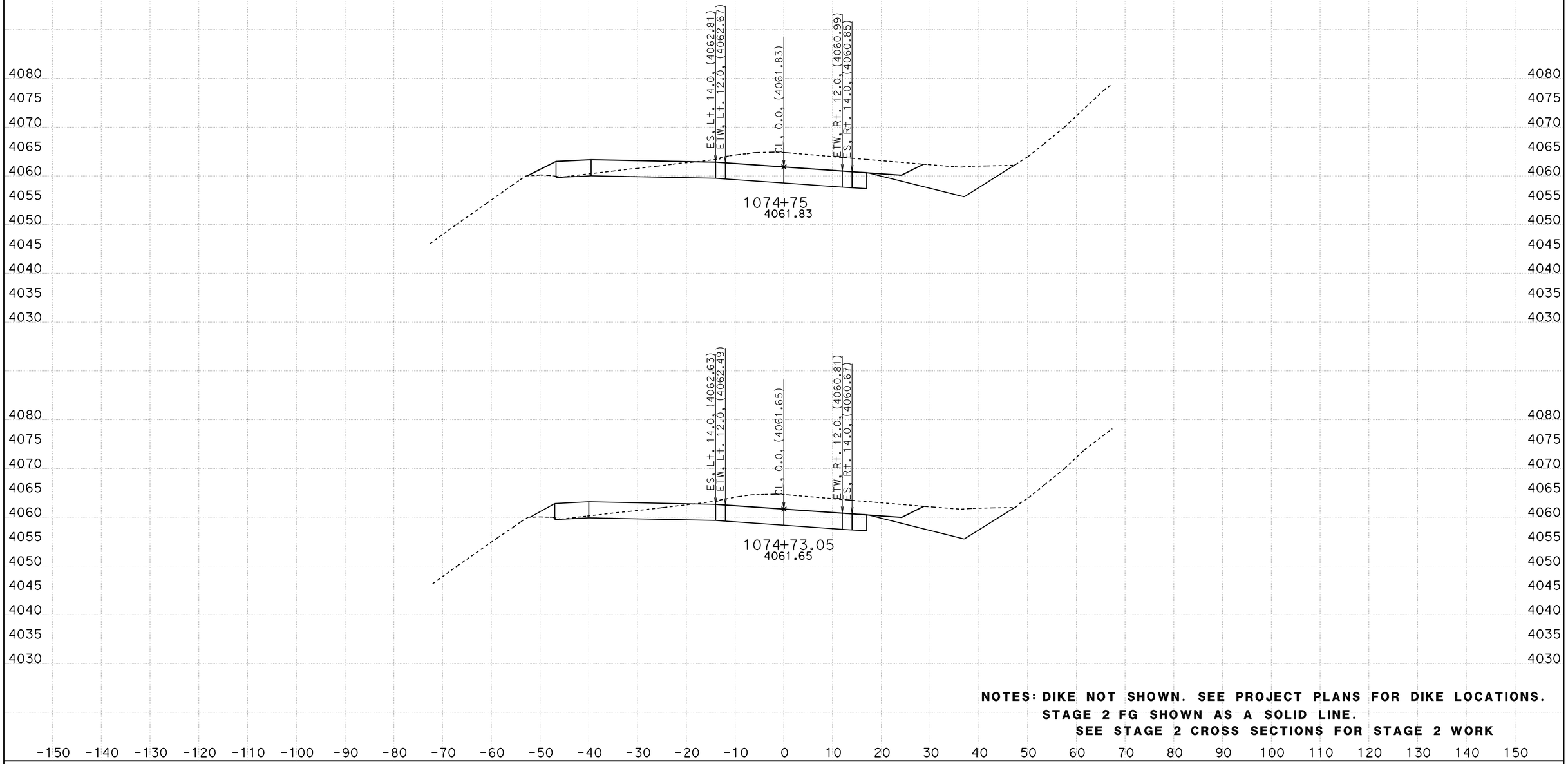


**NOTES: DIKE NOT SHOWN. SEE PROJECT PLANS FOR DIKE LOCATIONS.**
**STAGE 2 FG SHOWN AS A SOLID LINE.**
**SEE STAGE 2 CROSS SECTIONS FOR STAGE 2 WORK**

CREATED BY: B Wesling
DATE: 11/4/2011
KC Project: 0819A File: C:\TownePassQ9A\Stages\Stage3\stage3 trimmed.ear

CONTRACT: 09-28750
DIST/CO/RTE/PM: 09/INY/190
PROJECT ID: Towne Pass

SCALE: 1" = 10' Horiz.
1" = 10' Vert.

**All Dimensions are US Survey Feet**

**ALN190**
**STAGE 3 CROSS SECTIONS**

# STAGE 3 CROSS SECTIONS

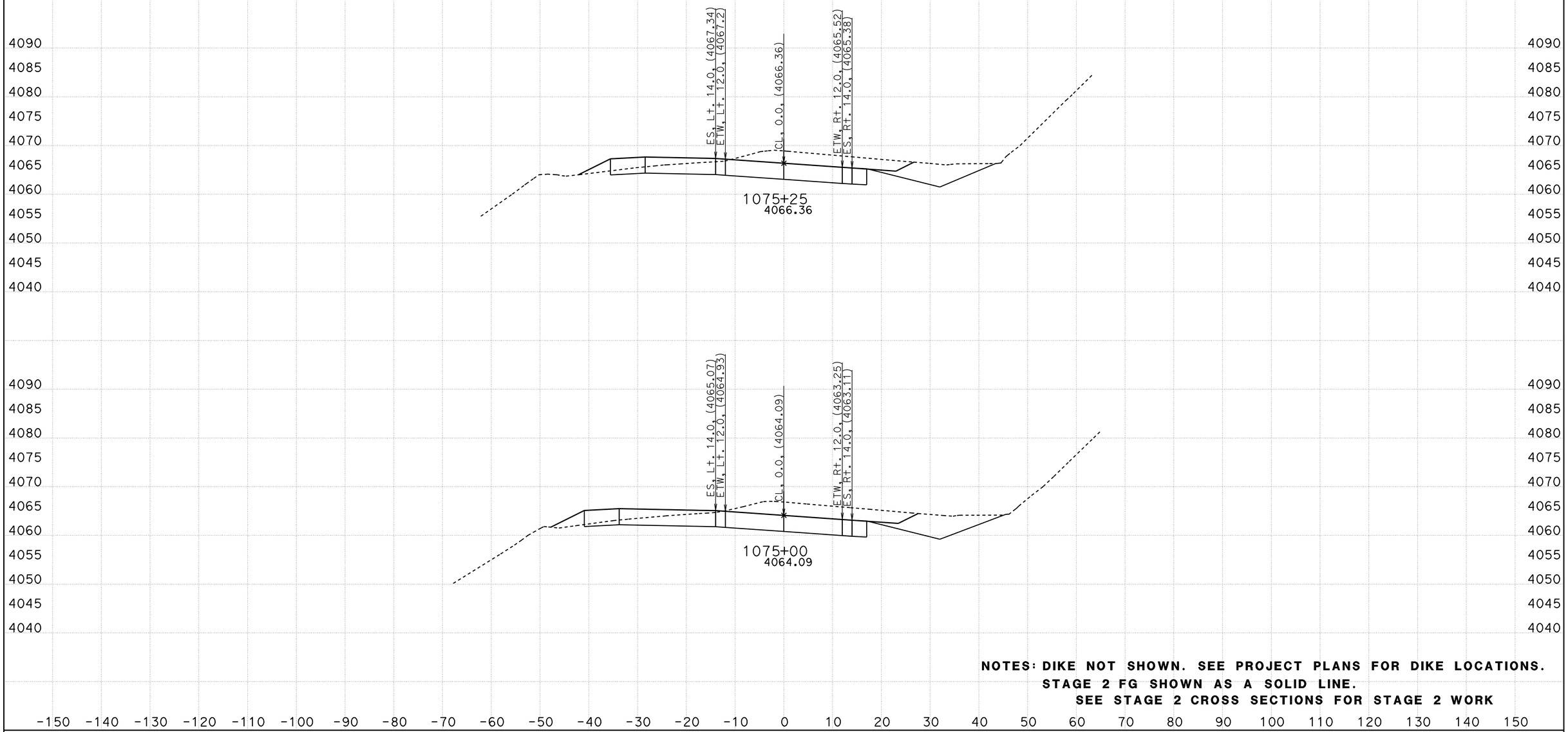


**NOTES: DIKE NOT SHOWN. SEE PROJECT PLANS FOR DIKE LOCATIONS.**
**STAGE 2 FG SHOWN AS A SOLID LINE.**
**SEE STAGE 2 CROSS SECTIONS FOR STAGE 2 WORK**

CREATED BY: B Wesling
DATE: 11/4/2011
KC Project: 0819A File: C:\TownePassQ9A\Stages\Stage3\stage3 trimmed.ear

CONTRACT: 09-28750
DIST/CO/RTE/PM: 09/INY/190
PROJECT ID: Towne Pass

SCALE: 1" = 10' Horiz.
1" = 10' Vert.

**All Dimensions are US Survey Feet**

**ALN190**
**STAGE 3 CROSS SECTIONS**

# STAGE 3 CROSS SECTIONS

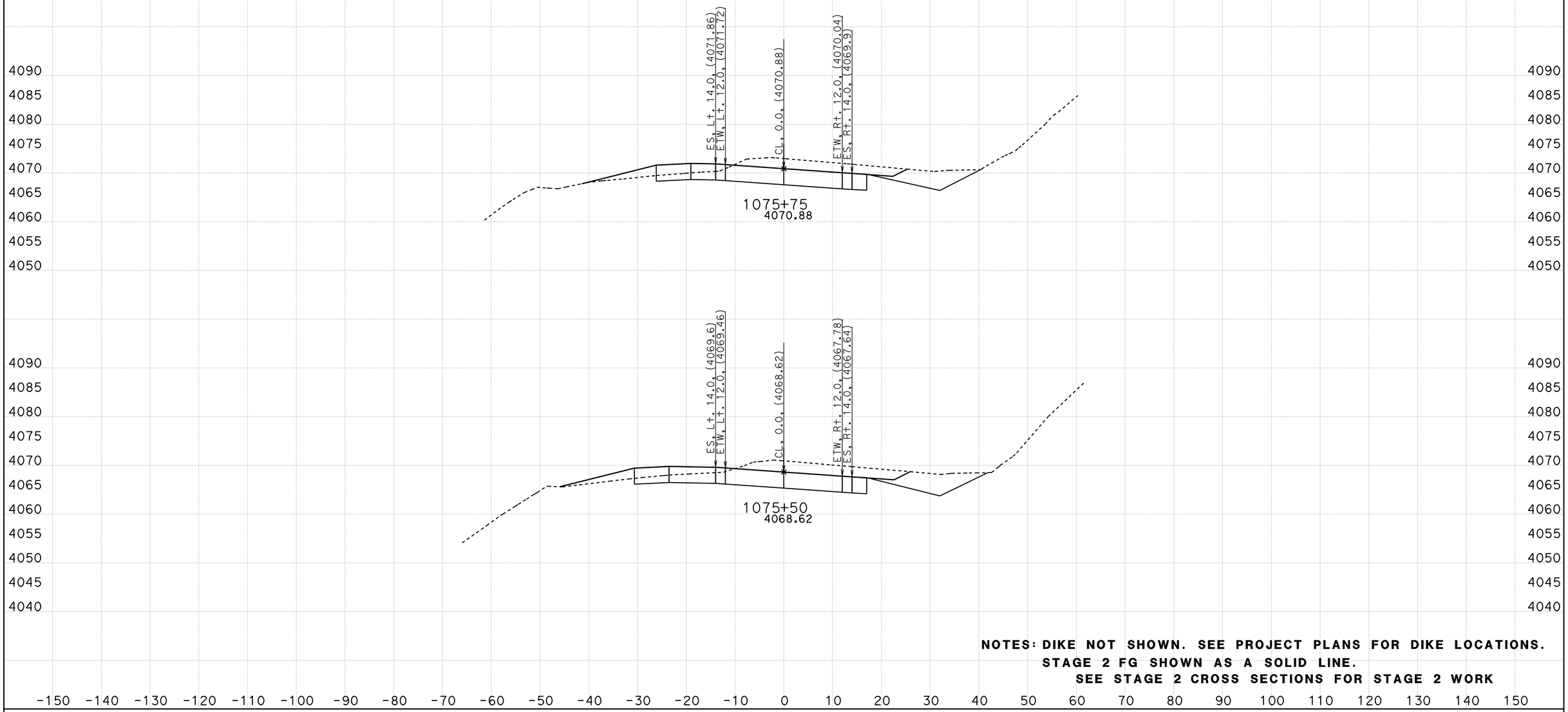


**NOTES: DIKE NOT SHOWN. SEE PROJECT PLANS FOR DIKE LOCATIONS.**
**STAGE 2 FG SHOWN AS A SOLID LINE.**
**SEE STAGE 2 CROSS SECTIONS FOR STAGE 2 WORK**

CREATED BY: B Wesling
DATE: 11/4/2011
KC Project: 0819A File: C:\TownePassQ9A\Stages\Stage3\stage3 trimmed.ear

CONTRACT: 09-28750
DIST/CO/RTE/PM: 09/INY/190
PROJECT ID: Towne Pass

SCALE: 1" = 10' Horiz.
1" = 10' Vert.

**All Dimensions are US Survey Feet**

**ALN190**
**STAGE 3 CROSS SECTIONS**