STAGE 2 CROSS SECTIONS

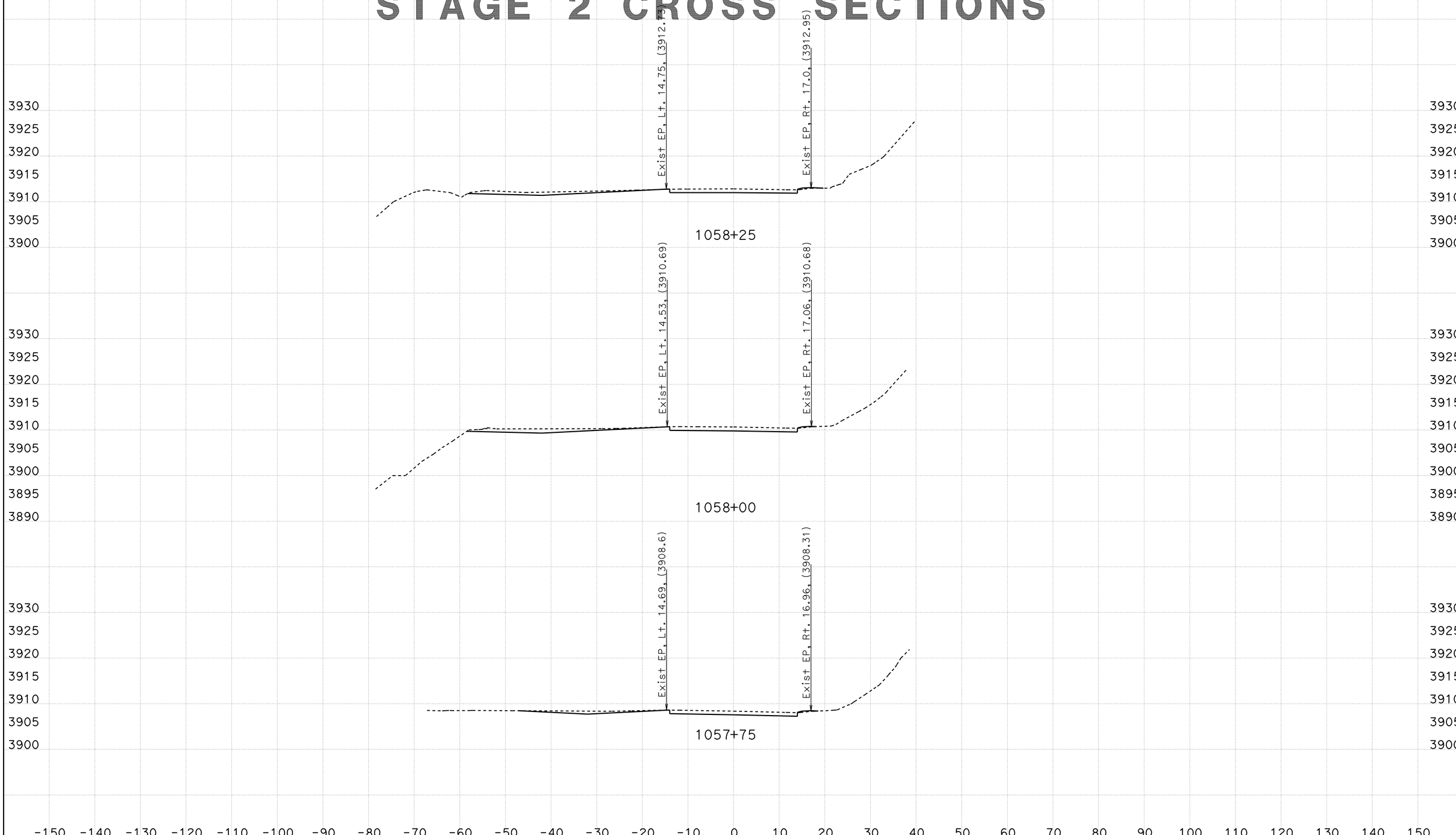

CREATED BY: B Wesling
DATE: 11/4/2011
KC Project: 0819A File: C:\TownePassQ9A\Stages\Stage2\stage2 all trimmed.ear

CONTRACT: 09-28750
DIST/CO/RTE/PM: 09/INY/190
PROJECT ID: Towne Pass

SCALE: 1" = 10' Horiz.
1" = 10' Vert.

All Dimensions are US Survey Feet

ALN190
STAGE 2 CROSS SECTIONS
SHEET 1 OF 49

STAGE 2 CROSS SECTIONS

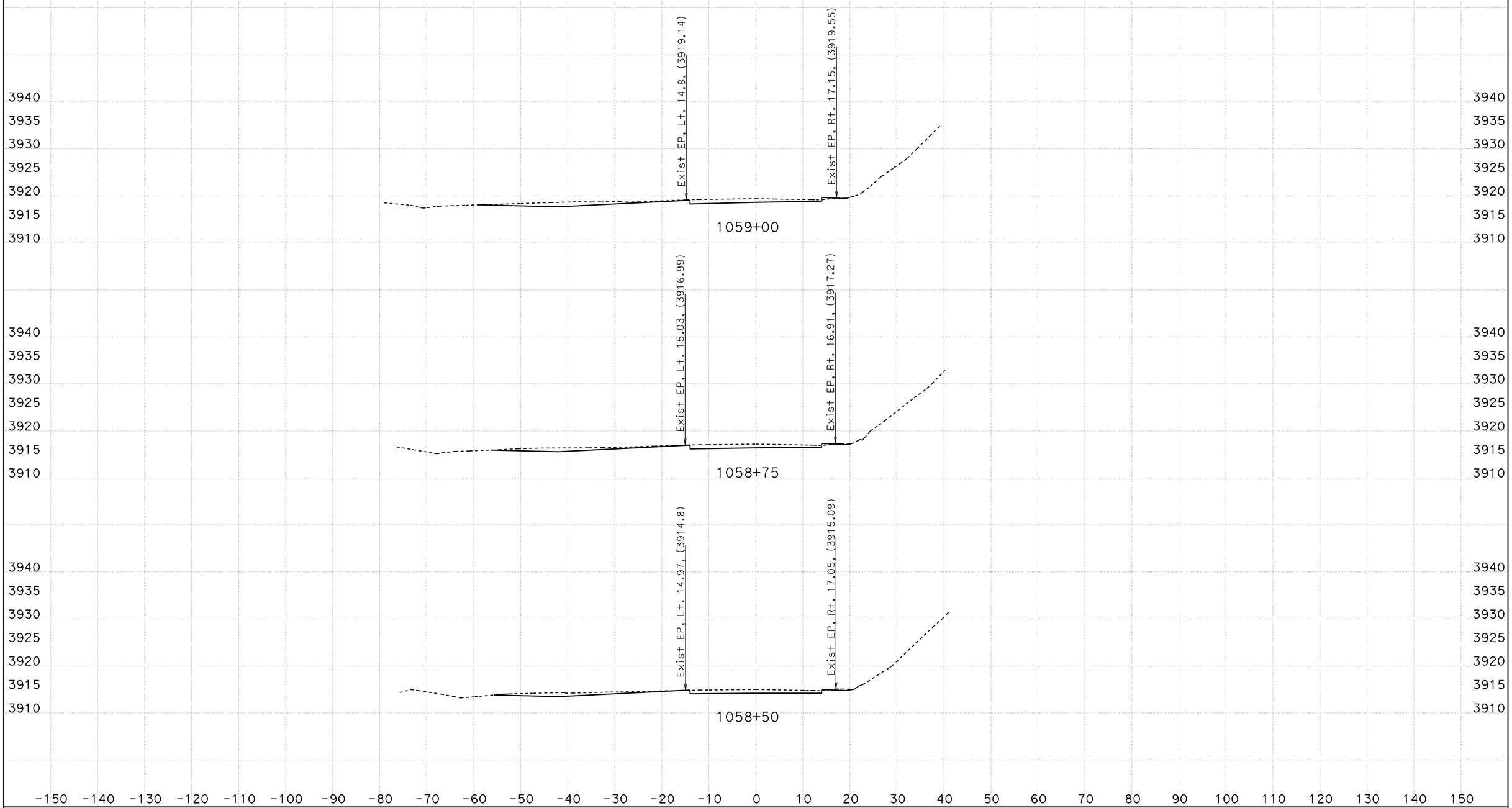

CREATED BY: B Wesling
DATE: 11/4/2011
KC Project: 0819A File: C:\TownePassQ9A\Stages\Stage2\stage2 all trimmed.ear

CONTRACT: 09-28750
DIST/CO/RTE/PM: 09/INY/190
PROJECT ID: Towne Pass

SCALE: 1" = 10' Horiz.
1" = 10' Vert.

All Dimensions are US Survey Feet

ALN190
STAGE 2 CROSS SECTIONS
SHEET 2 OF 49

STAGE 2 CROSS SECTIONS

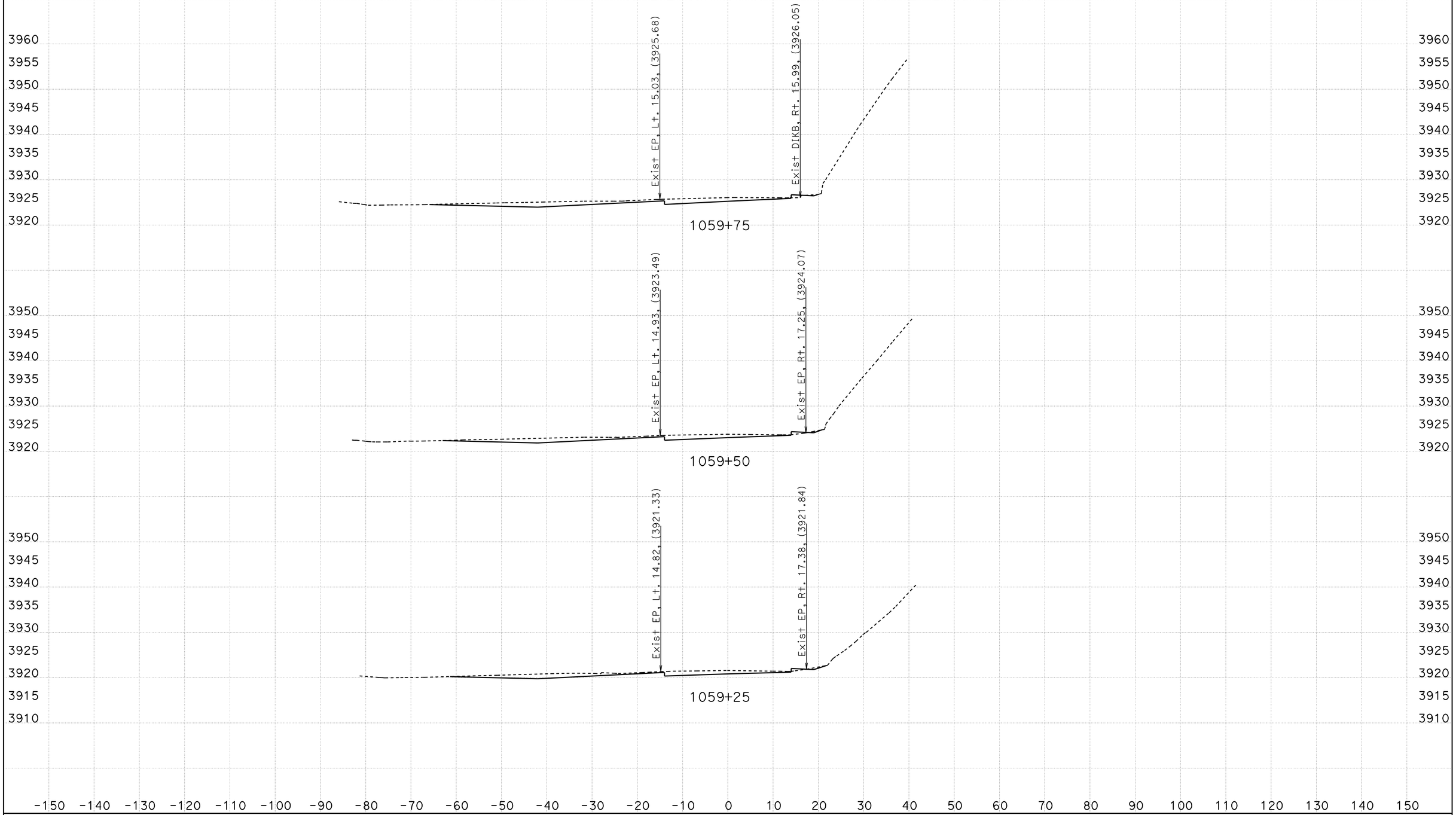

CREATED BY: B Wesling
DATE: 11/4/2011
KC Project: 0819A File: C:\TownePassQ9A\Stages\Stage2\stage2 all trimmed.ear

CONTRACT: 09-28750
DIST/CO/RTE/PM: 09/INY/190
PROJECT ID: Towne Pass

SCALE: 1" = 10' Horiz.
1" = 10' Vert.

All Dimensions are US Survey Feet

ALN190
STAGE 2 CROSS SECTIONS
SHEET 3 OF 49

STAGE 2 CROSS SECTIONS

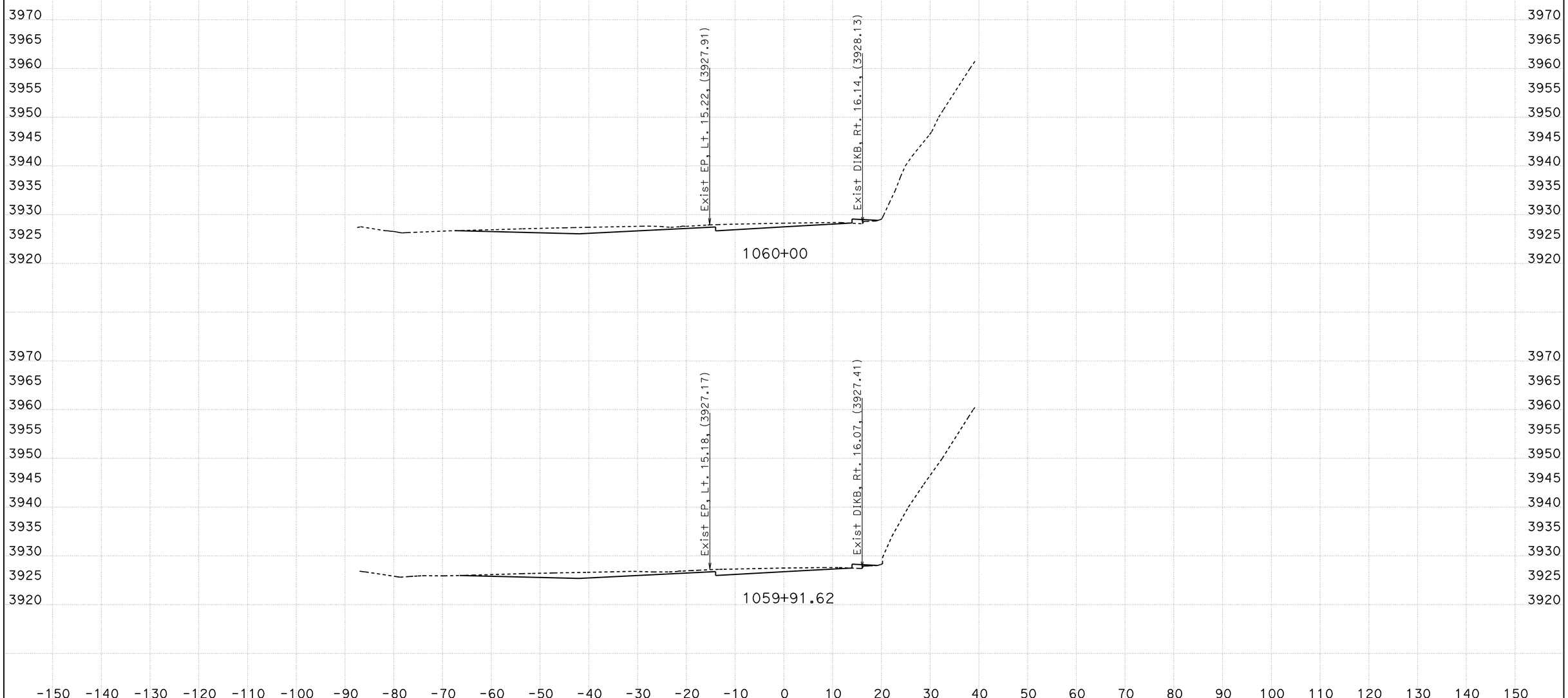

CREATED BY: B Wesling
DATE: 11/4/2011
KC Project: 0819A File: C:\TownePassQ9A\Stages\Stage2\stage2 all trimmed.ear

CONTRACT: 09-28750
DIST/CO/RTE/PM: 09/INY/190
PROJECT ID: Towne Pass

SCALE: 1" = 10' Horiz.
1" = 10' Vert.

All Dimensions are US Survey Feet

ALN190
STAGE 2 CROSS SECTIONS
SHEET 4 OF 49

STAGE 2 CROSS SECTIONS

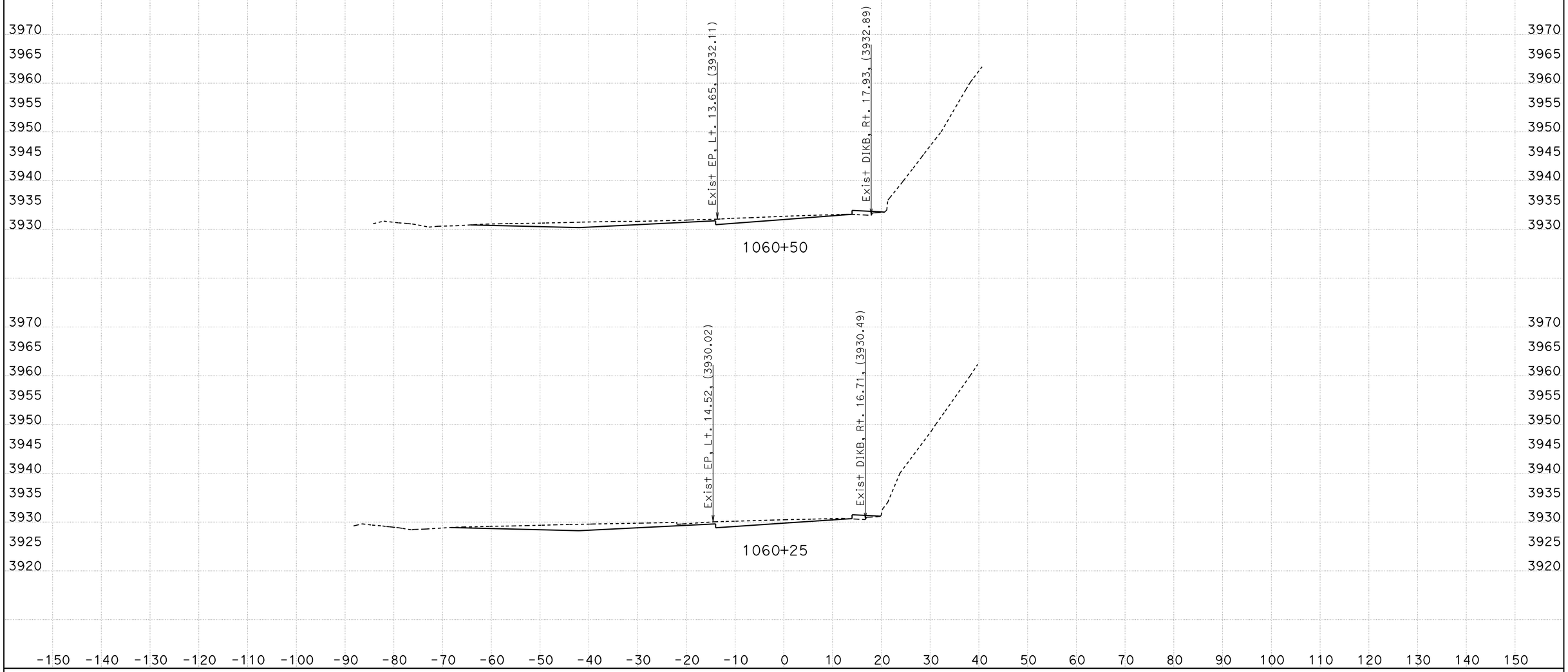

CREATED BY: B Wesling
DATE: 11/4/2011
KC Project: 0819A File: C:\TownePassQ9A\Stages\Stage2\stage2 all trimmed.ear

CONTRACT: 09-28750
DIST/CO/RTE/PM: 09/INY/190
PROJECT ID: Towne Pass

SCALE: 1" = 10' Horiz.
1" = 10' Vert.

All Dimensions are US Survey Feet

ALN190
STAGE 2 CROSS SECTIONS
SHEET 5 OF 49

STAGE 2 CROSS SECTIONS

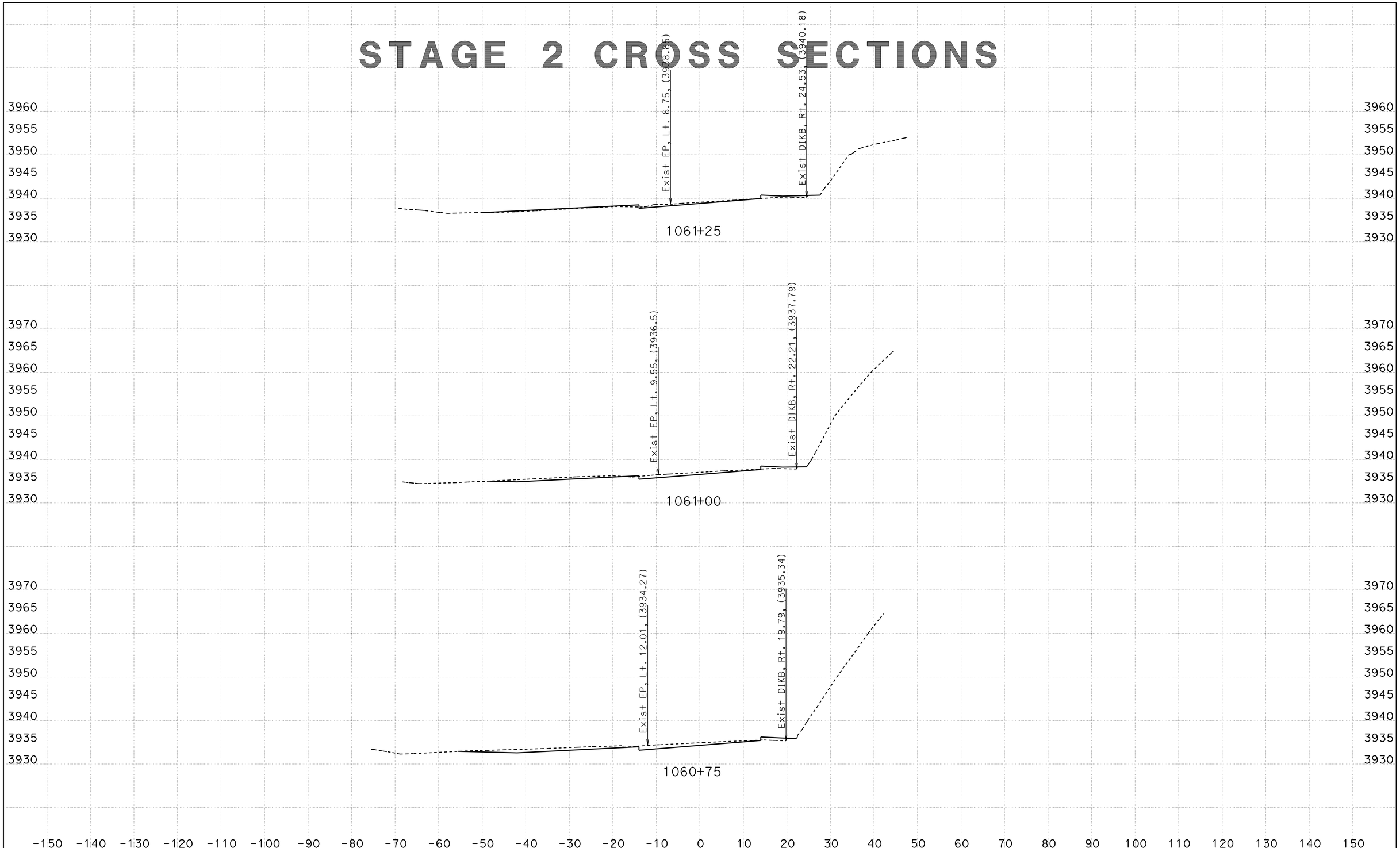

CREATED BY: B Wesling
DATE: 11/4/2011
KC Project: 0819A File: C:\TownePassQ9A\Stages\Stage2\stage2 all trimmed.ear

CONTRACT: 09-28750
DIST/CO/RTE/PM: 09/INY/190
PROJECT ID: Towne Pass

SCALE: 1" = 10' Horiz.
1" = 10' Vert.

All Dimensions are US Survey Feet

ALN190
STAGE 2 CROSS SECTIONS
SHEET 6 OF 49

STAGE 2 CROSS SECTIONS

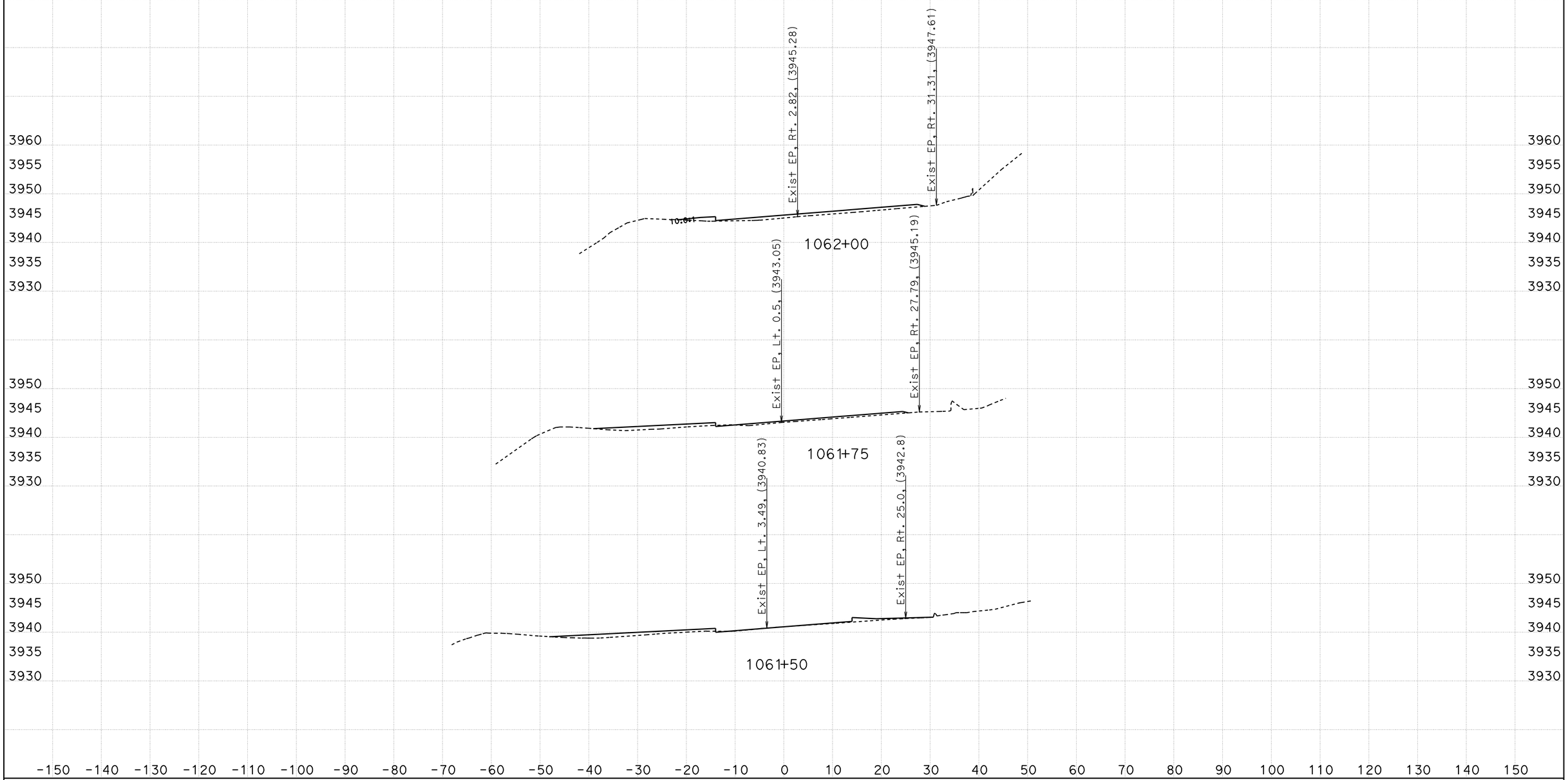

CREATED BY: B Wesling
DATE: 11/4/2011
KC Project: 0819A File: C:\TownePassQ9A\Stages\Stage2\stage2 all trimmed.ear

CONTRACT: 09-28750
DIST/CO/RTE/PM: 09/INY/190
PROJECT ID: Towne Pass

SCALE: 1" = 10' Horiz.
1" = 10' Vert.

All Dimensions are US Survey Feet

ALN190
STAGE 2 CROSS SECTIONS
SHEET 7 OF 49

STAGE 2 CROSS SECTIONS

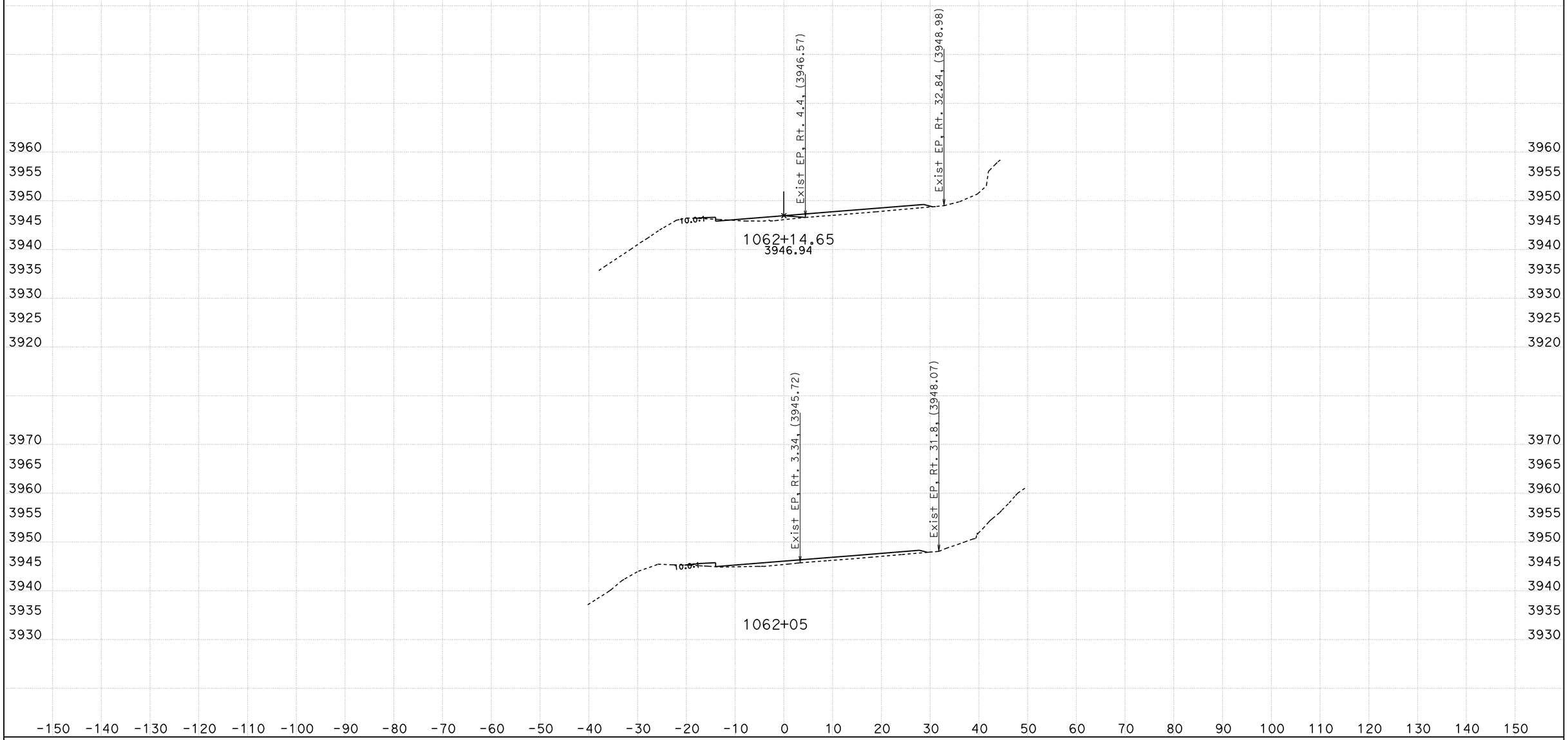

CREATED BY: B Wesling
DATE: 11/4/2011
KC Project: 0819A File: C:\TownePassQ9A\Stages\Stage2\stage2 all trimmed.ear

CONTRACT: 09-28750
DIST/CO/RTE/PM: 09/INY/190
PROJECT ID: Towne Pass

SCALE: 1" = 10' Horiz.
1" = 10' Vert.

All Dimensions are US Survey Feet

ALN190
STAGE 2 CROSS SECTIONS

STAGE 2 CROSS SECTIONS

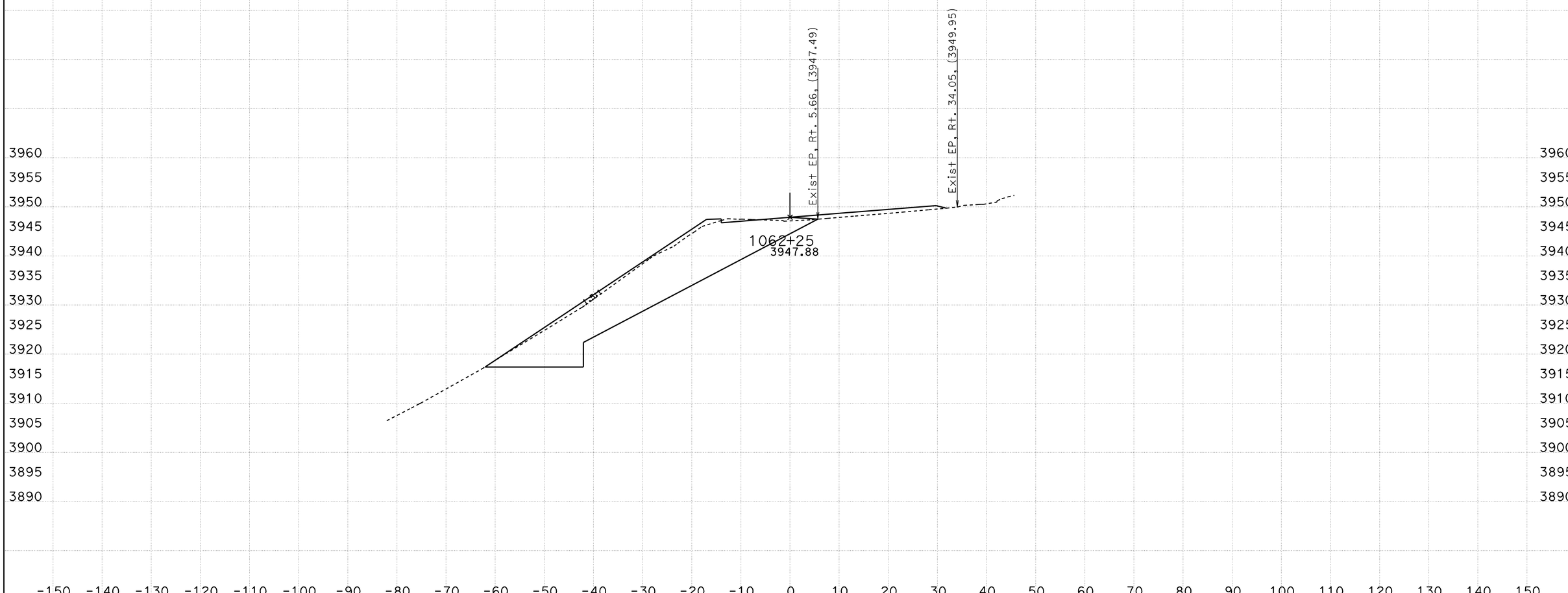

CREATED BY: B Wesling
DATE: 11/4/2011
KC Project: 0819A File: C:\TownePassQ9A\Stages\Stage2\stage2 all trimmed.ear

CONTRACT: 09-28750
DIST/CO/RTE/PM: 09/INY/190
PROJECT ID: Towne Pass

SCALE: 1" = 10' Horiz.
1" = 10' Vert.

All Dimensions are US Survey Feet

ALN190
STAGE 2 CROSS SECTIONS
SHEET 9 OF 49

STAGE 2 CROSS SECTIONS

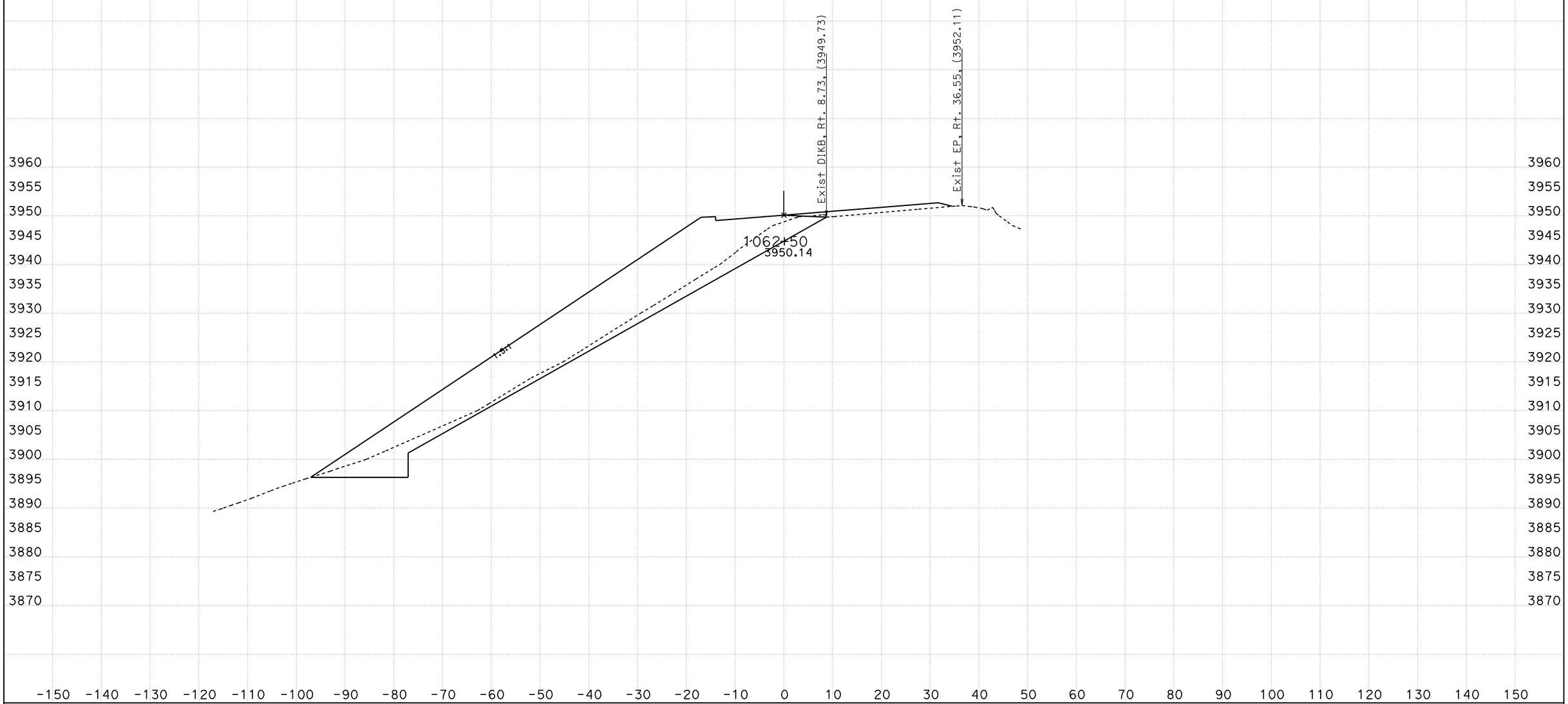

CREATED BY: B Wesling
DATE: 11/4/2011
KC Project: 0819A File: C:\TownePassQ9A\Stages\Stage2\stage2 all trimmed.ear

CONTRACT: 09-28750
DIST/CO/RTE/PM: 09/INY/190
PROJECT ID: Towne Pass

SCALE: 1" = 10' Horiz.
1" = 10' Vert.

All Dimensions are US Survey Feet

ALN190
STAGE 2 CROSS SECTIONS
SHEET 10 OF 49

STAGE 2 CROSS SECTIONS

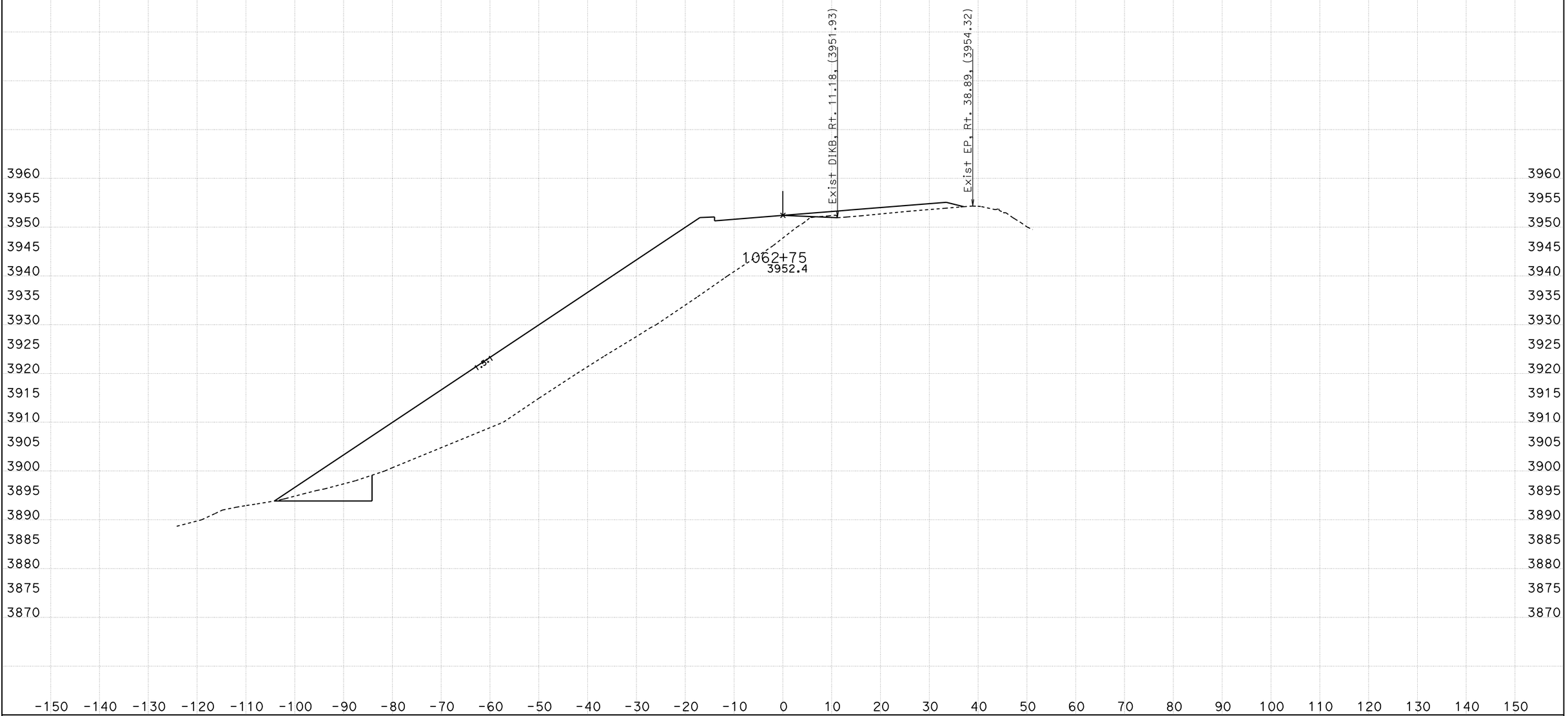

CREATED BY: B Wesling
DATE: 11/4/2011
KC Project: 0819A File: C:\TownePassQ9A\Stages\Stage2\stage2 all trimmed.ear

CONTRACT: 09-28750
DIST/CO/RTE/PM: 09/INY/190
PROJECT ID: Towne Pass

SCALE: 1" = 10' Horiz.
1" = 10' Vert.

All Dimensions are US Survey Feet

ALN190
STAGE 2 CROSS SECTIONS
SHEET 11 OF 49

STAGE 2 CROSS SECTIONS

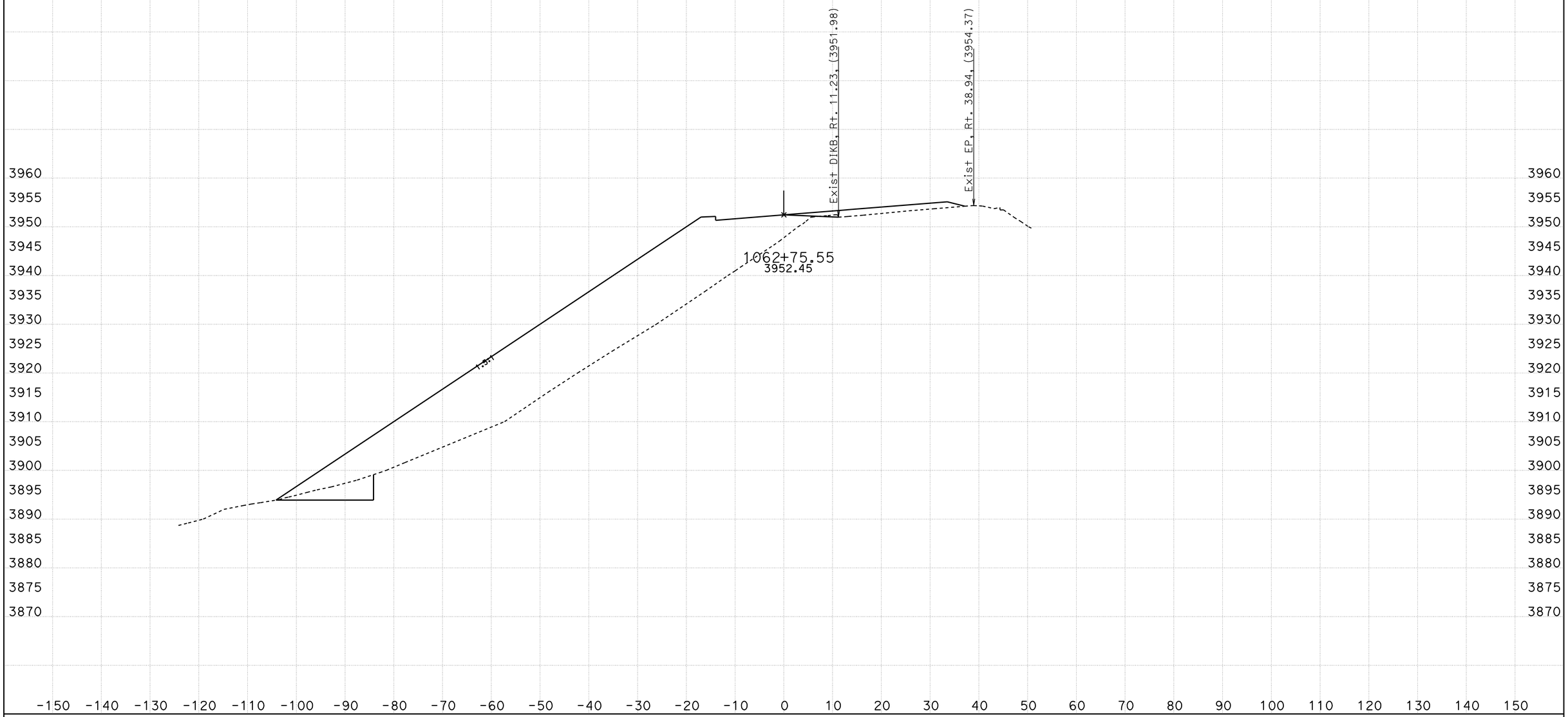

CREATED BY: B Wesling
DATE: 11/4/2011
KC Project: 0819A File: C:\TownePassQ9A\Stages\Stage2\stage2 all trimmed.ear

CONTRACT: 09-28750
DIST/CO/RTE/PM: 09/INY/190
PROJECT ID: Towne Pass

SCALE: 1" = 10' Horiz.
1" = 10' Vert.

All Dimensions are US Survey Feet

ALN190
STAGE 2 CROSS SECTIONS
SHEET 12 OF 49

STAGE 2 CROSS SECTIONS

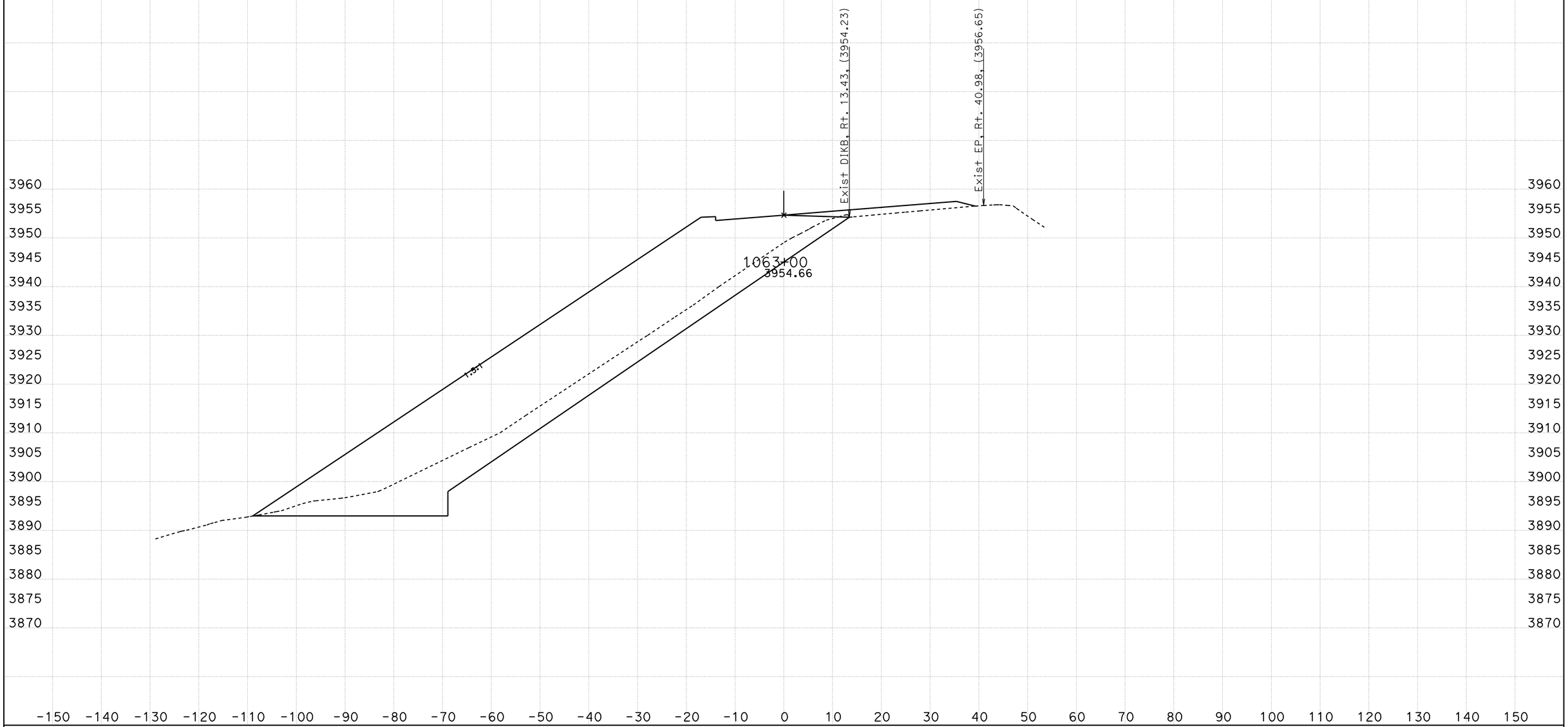

CREATED BY: B Wesling
DATE: 11/4/2011
KC Project: 0819A File: C:\TownePassQ9A\Stages\Stage2\stage2 all trimmed.ear

CONTRACT: 09-28750
DIST/CO/RTE/PM: 09/INY/190
PROJECT ID: Towne Pass

SCALE: 1" = 10' Horiz.
1" = 10' Vert.

All Dimensions are US Survey Feet

ALN190
STAGE 2 CROSS SECTIONS
SHEET 13 OF 49

STAGE 2 CROSS SECTIONS

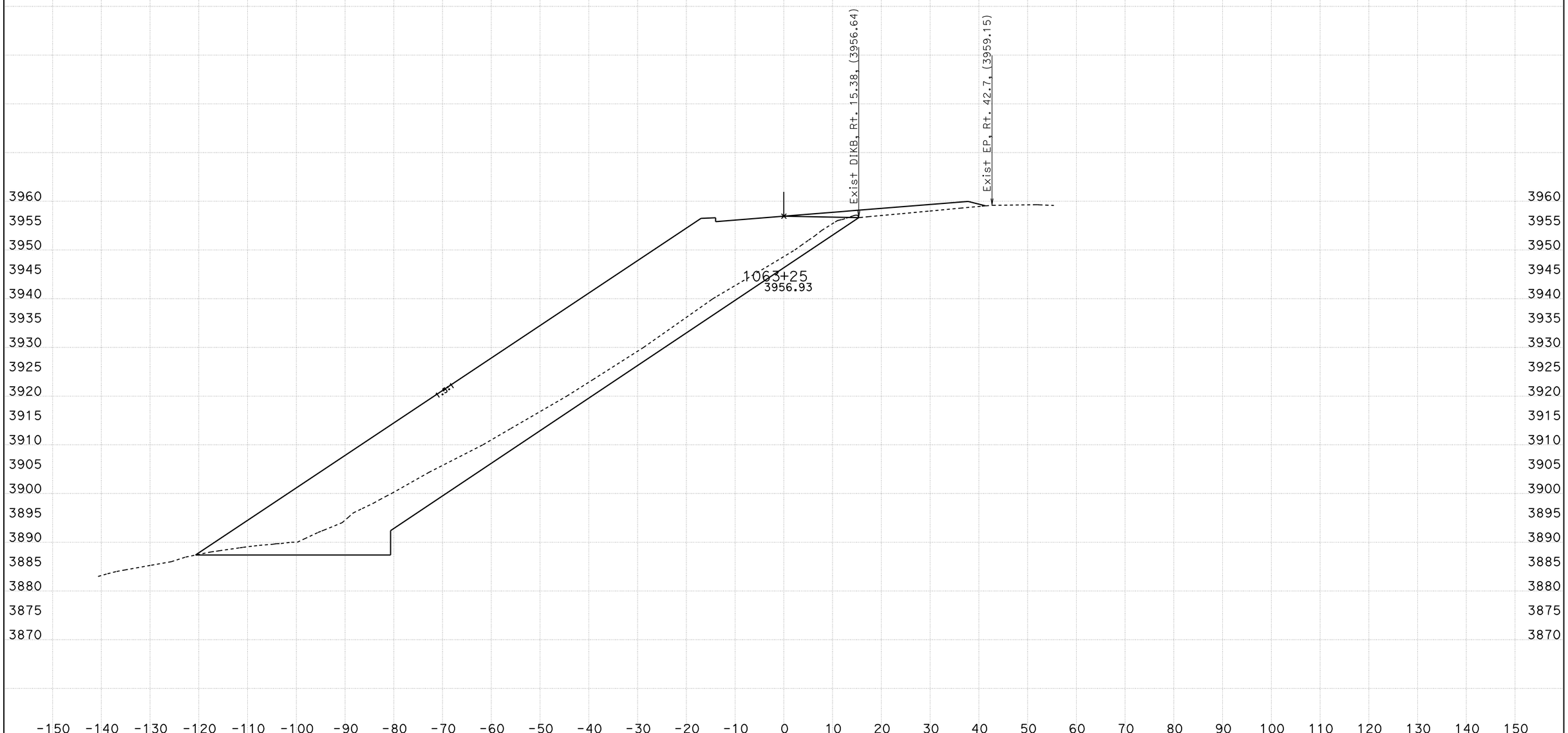

CREATED BY: B Wesling
DATE: 11/4/2011
KC Project: 0819A File: C:\TownePassQ9A\Stages\Stage2\stage2 all trimmed.ear

CONTRACT: 09-28750
DIST/CO/RTE/PM: 09/INY/190
PROJECT ID: Towne Pass

SCALE: 1" = 10' Horiz.
1" = 10' Vert.

All Dimensions are US Survey Feet

ALN190
STAGE 2 CROSS SECTIONS
SHEET 14 OF 49

STAGE 2 CROSS SECTIONS

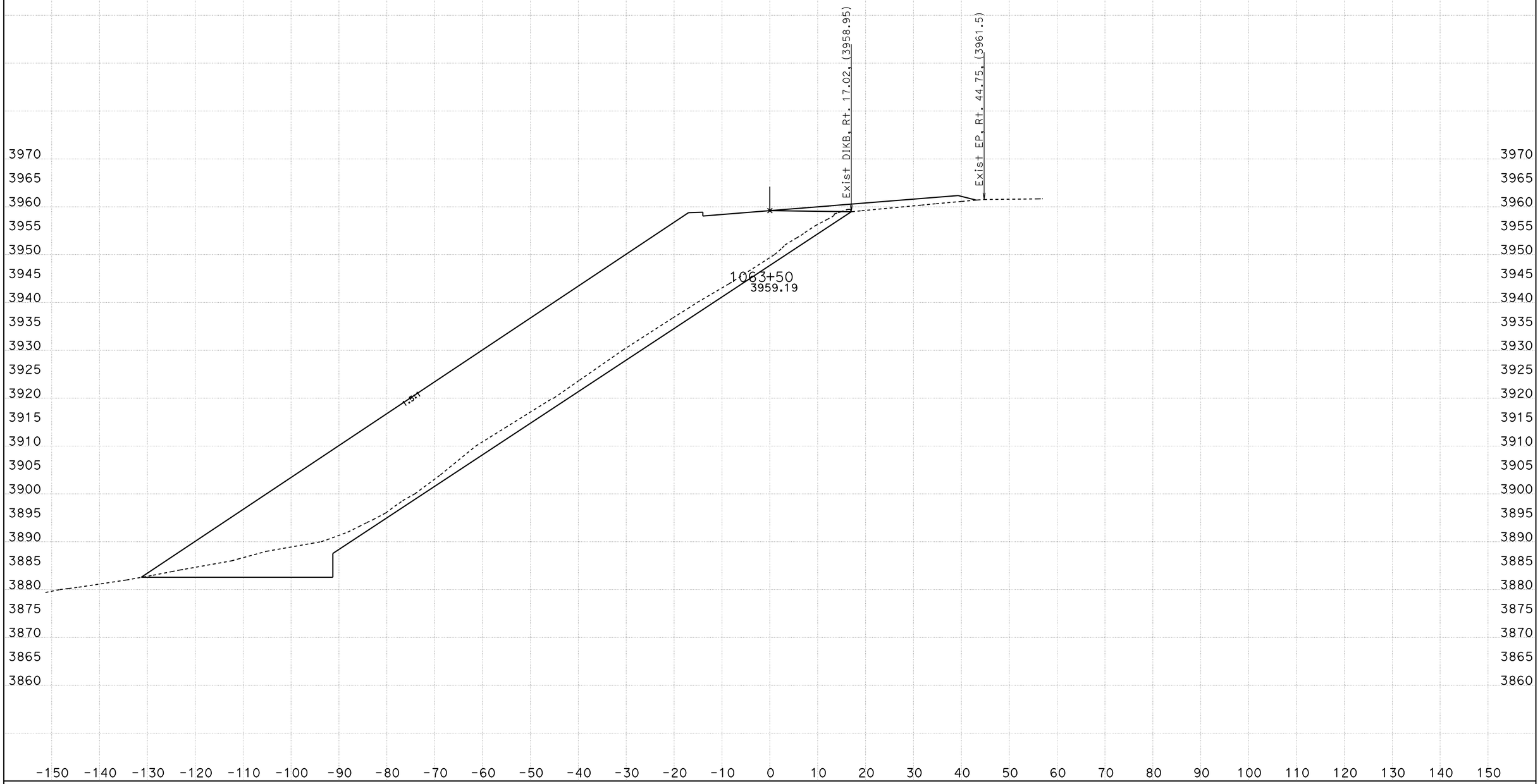

CREATED BY: B Wesling
DATE: 11/4/2011
KC Project: 0819A File: C:\TownePassQ9A\Stages\Stage2\stage2 all trimmed.ear

CONTRACT: 09-28750
DIST/CO/RTE/PM: 09/INY/190
PROJECT ID: Towne Pass

SCALE: 1" = 10' Horiz.
1" = 10' Vert.

All Dimensions are US Survey Feet

ALN190
STAGE 2 CROSS SECTIONS
SHEET 15 OF 49

STAGE 2 CROSS SECTIONS

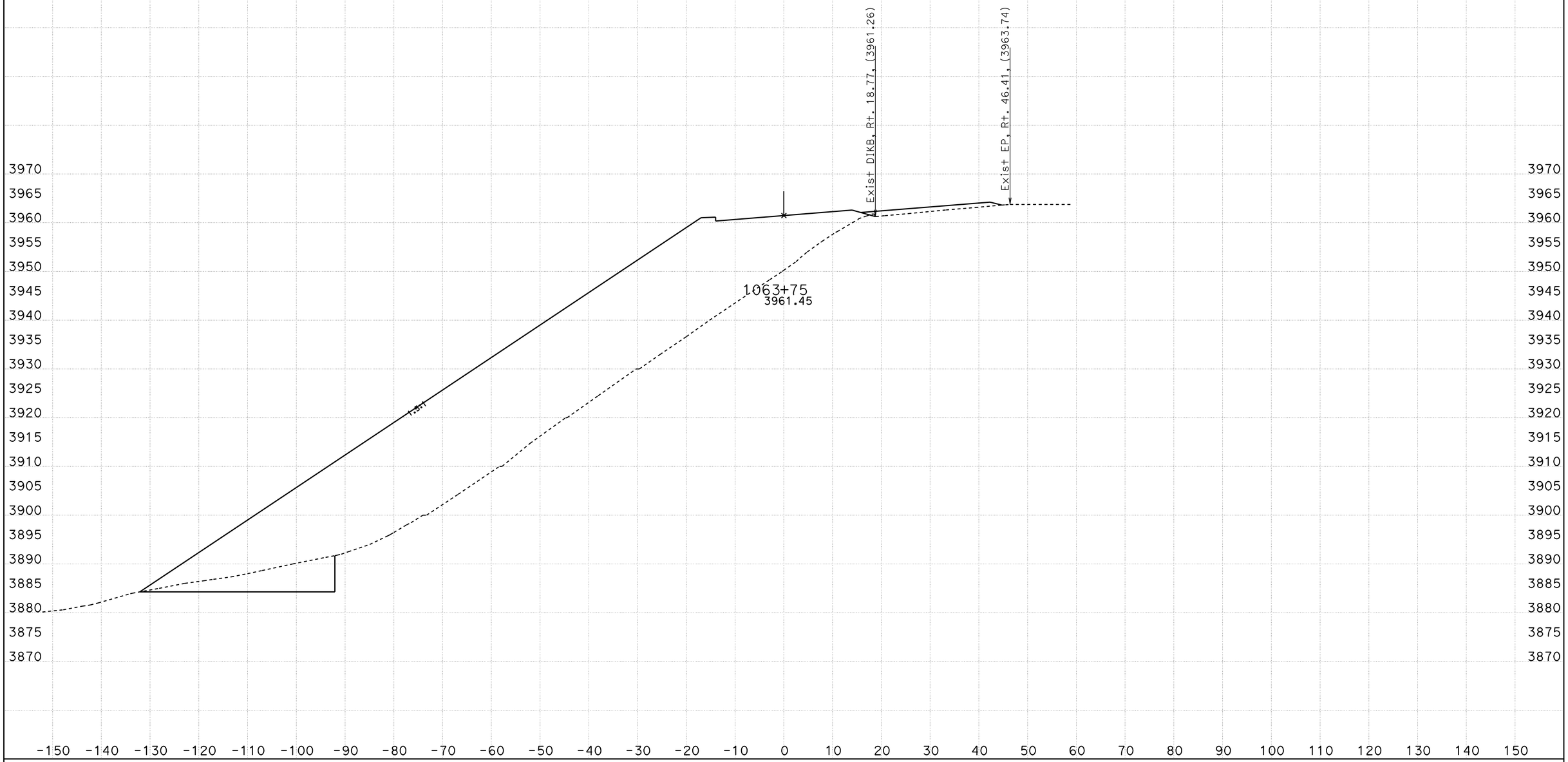

CREATED BY: B Wesling
DATE: 11/4/2011
KC Project: 0819A File: C:\TownePassQ9A\Stages\Stage2\stage2 all trimmed.ear

CONTRACT: 09-28750
DIST/CO/RTE/PM: 09/INY/190
PROJECT ID: Towne Pass

SCALE: 1" = 10' Horiz.
1" = 10' Vert.

All Dimensions are US Survey Feet

ALN190
STAGE 2 CROSS SECTIONS
SHEET 16 OF 49

STAGE 2 CROSS SECTIONS

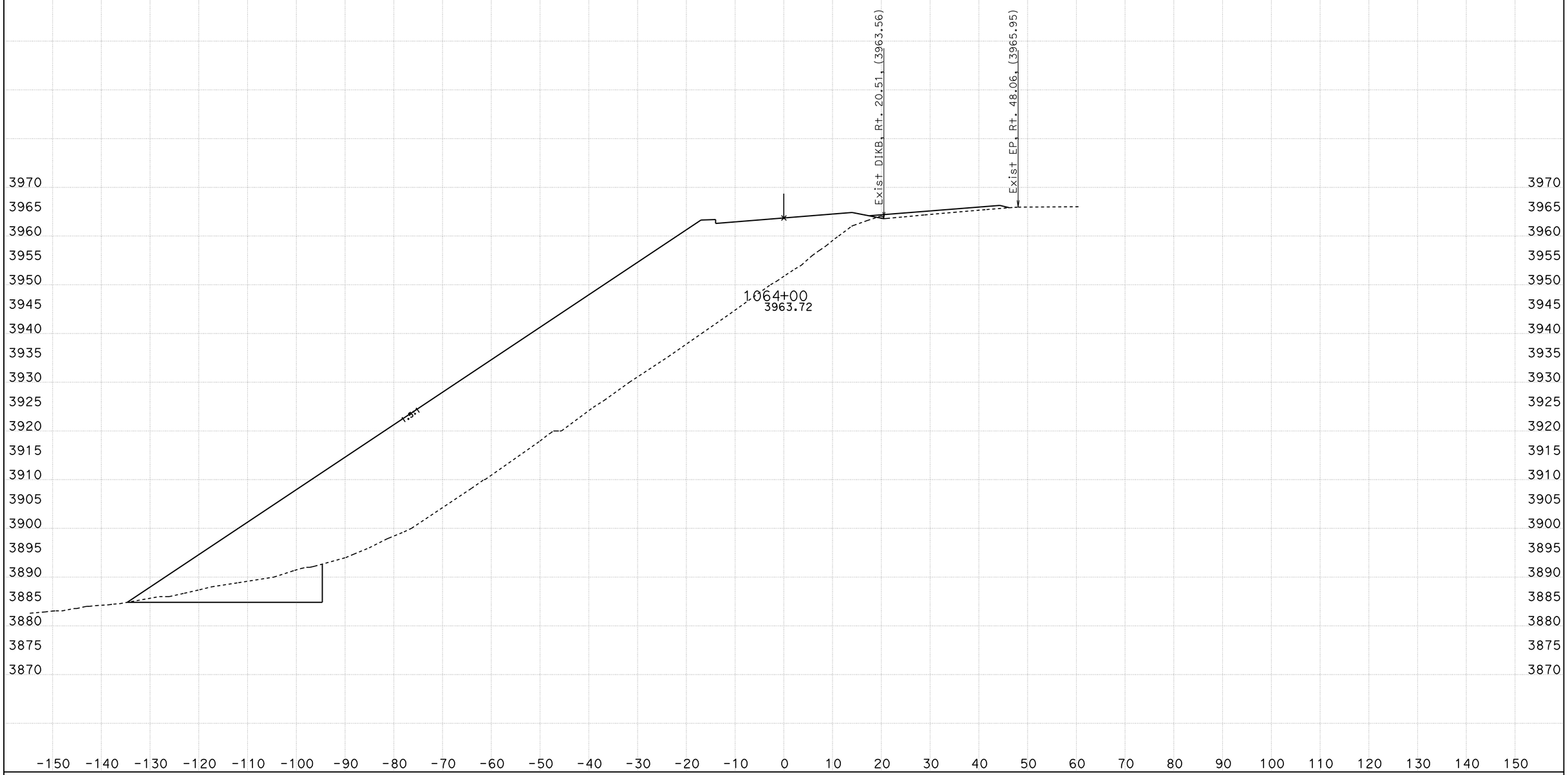

CREATED BY: B Wesling
DATE: 11/4/2011
KC Project: 0819A File: C:\TownePassQ9A\Stages\Stage2\stage2 all trimmed.ear

CONTRACT: 09-28750
DIST/CO/RTE/PM: 09/INY/190
PROJECT ID: Towne Pass

SCALE: 1" = 10' Horiz.
1" = 10' Vert.

All Dimensions are US Survey Feet

ALN190
STAGE 2 CROSS SECTIONS

STAGE 2 CROSS SECTIONS

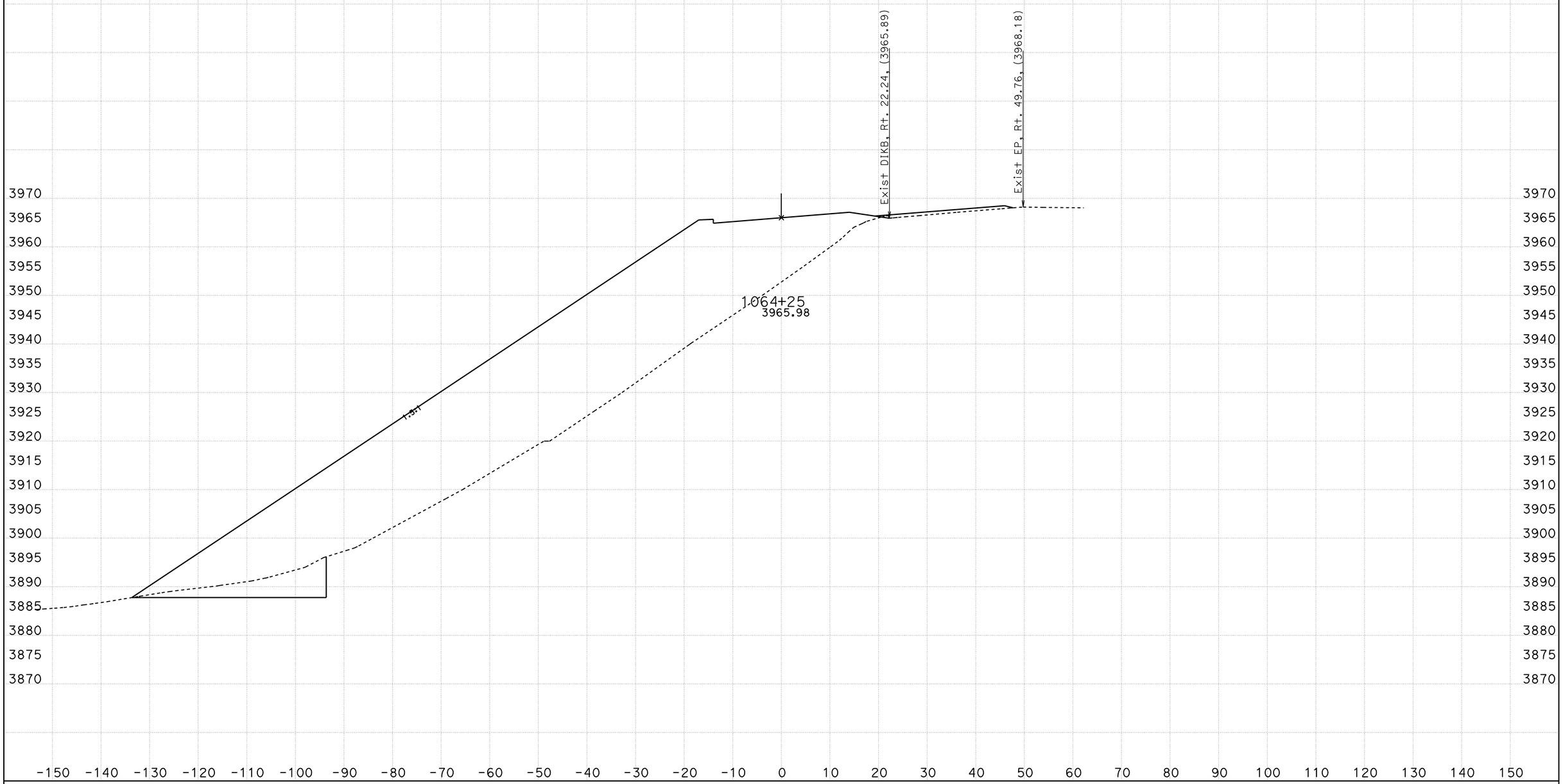

CREATED BY: B Wesling
DATE: 11/4/2011
KC Project: 0819A File: C:\TownePassQ9A\Stages\Stage2\stage2 all trimmed.ear

CONTRACT: 09-28750
DIST/CO/RTE/PM: 09/INY/190
PROJECT ID: Towne Pass

SCALE: 1" = 10' Horiz.
1" = 10' Vert.

All Dimensions are US Survey Feet

ALN190
STAGE 2 CROSS SECTIONS
SHEET 18 OF 49

STAGE 2 CROSS SECTIONS

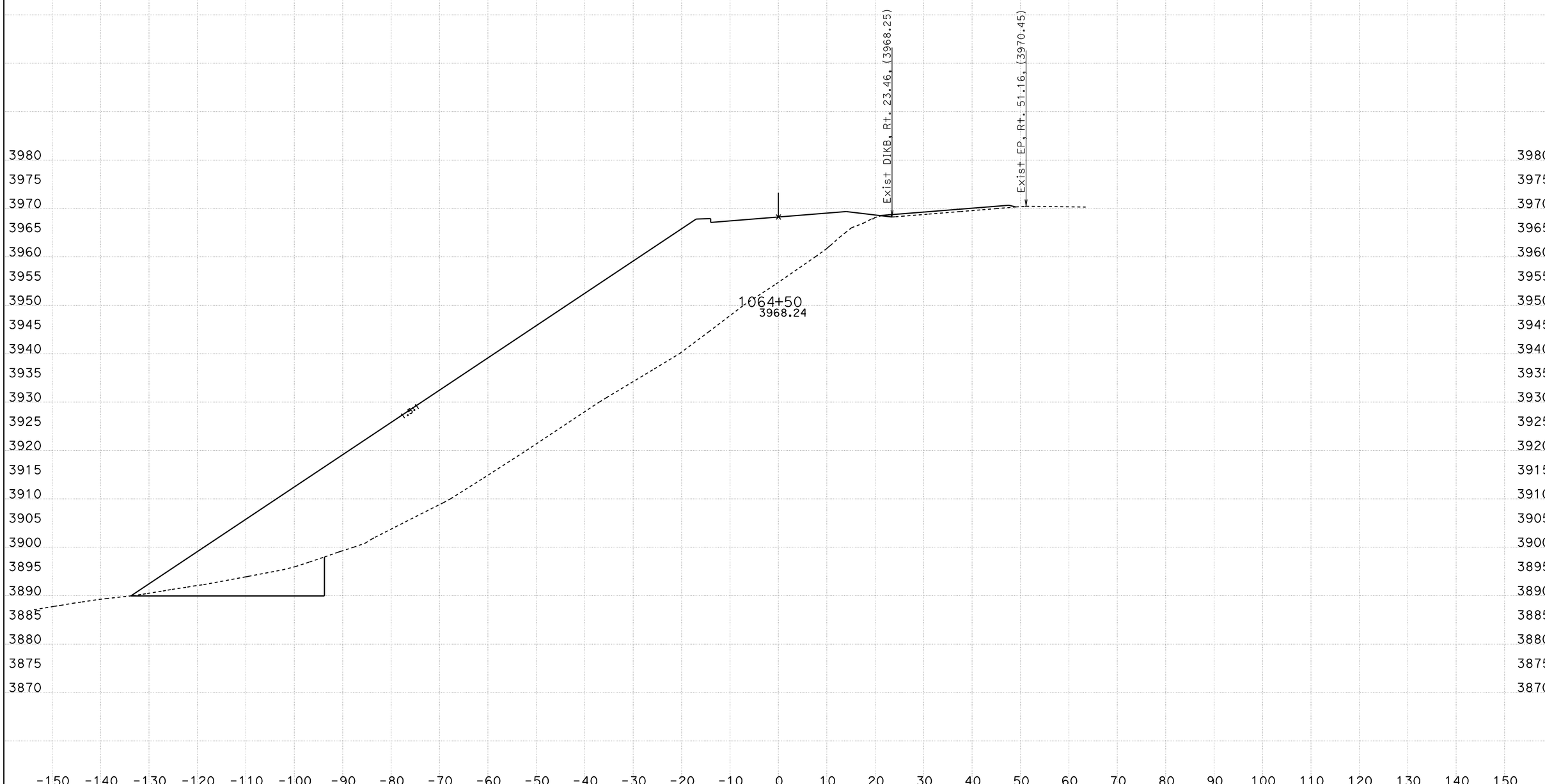

CREATED BY: B Wesling
DATE: 11/4/2011
KC Project: 0819A File: C:\TownePassQ9A\Stages\Stage2\stage2 all trimmed.ear

CONTRACT: 09-28750
DIST/CO/RTE/PM: 09/INY/190
PROJECT ID: Towne Pass

SCALE: 1" = 10' Horiz.
1" = 10' Vert.

All Dimensions are US Survey Feet

ALN190
STAGE 2 CROSS SECTIONS
SHEET 19 OF 49

STAGE 2 CROSS SECTIONS

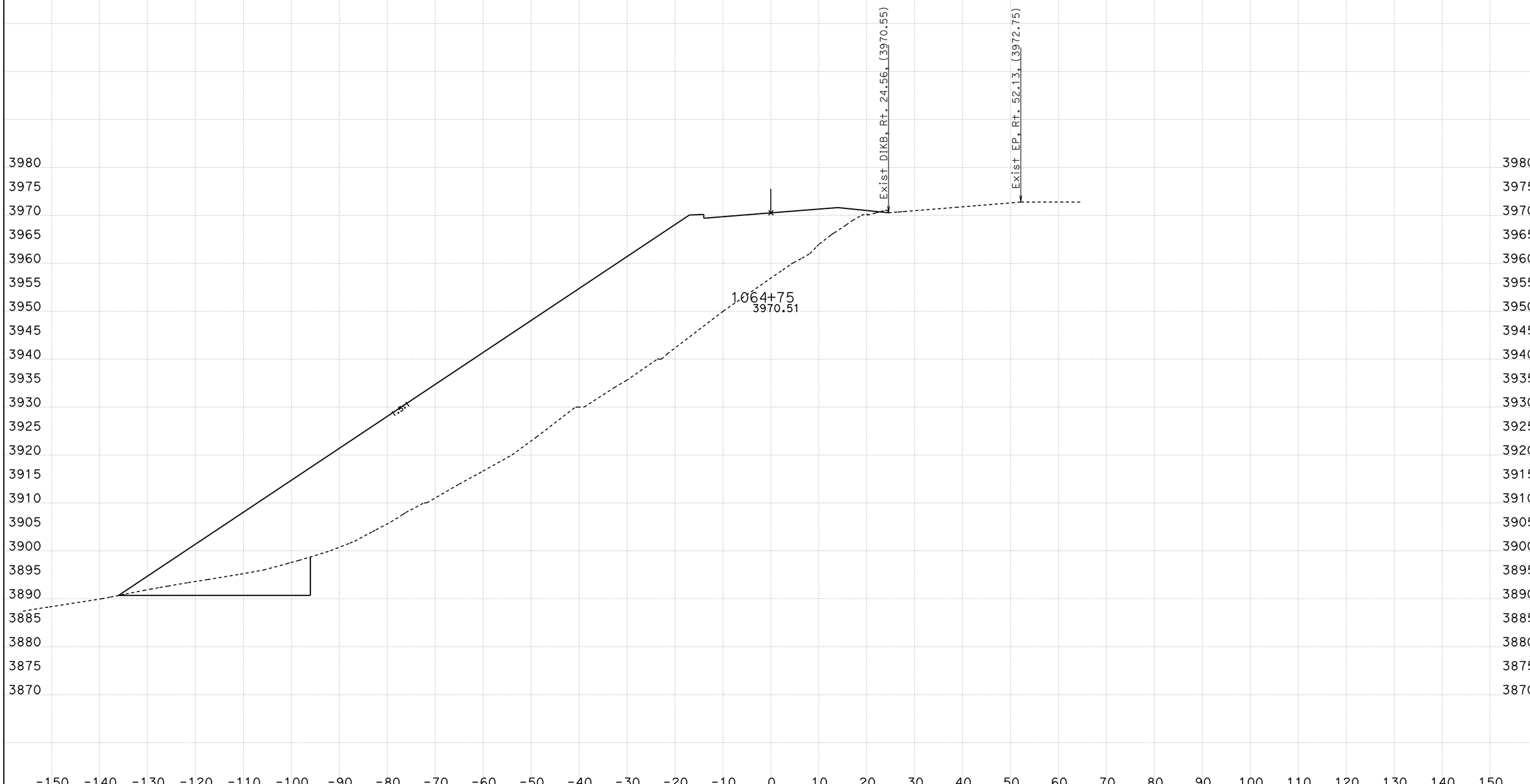

CREATED BY: B Wesling
DATE: 11/4/2011
KC Project: 0819A File: C:\TownePassQ9A\Stages\Stage2\stage2 all trimmed.ear

CONTRACT: 09-28750
DIST/CO/RTE/PM: 09/INY/190
PROJECT ID: Towne Pass

SCALE: 1" = 10' Horiz.
1" = 10' Vert.

All Dimensions are US Survey Feet

ALN190
STAGE 2 CROSS SECTIONS
SHEET 20 OF 49

STAGE 2 CROSS SECTIONS

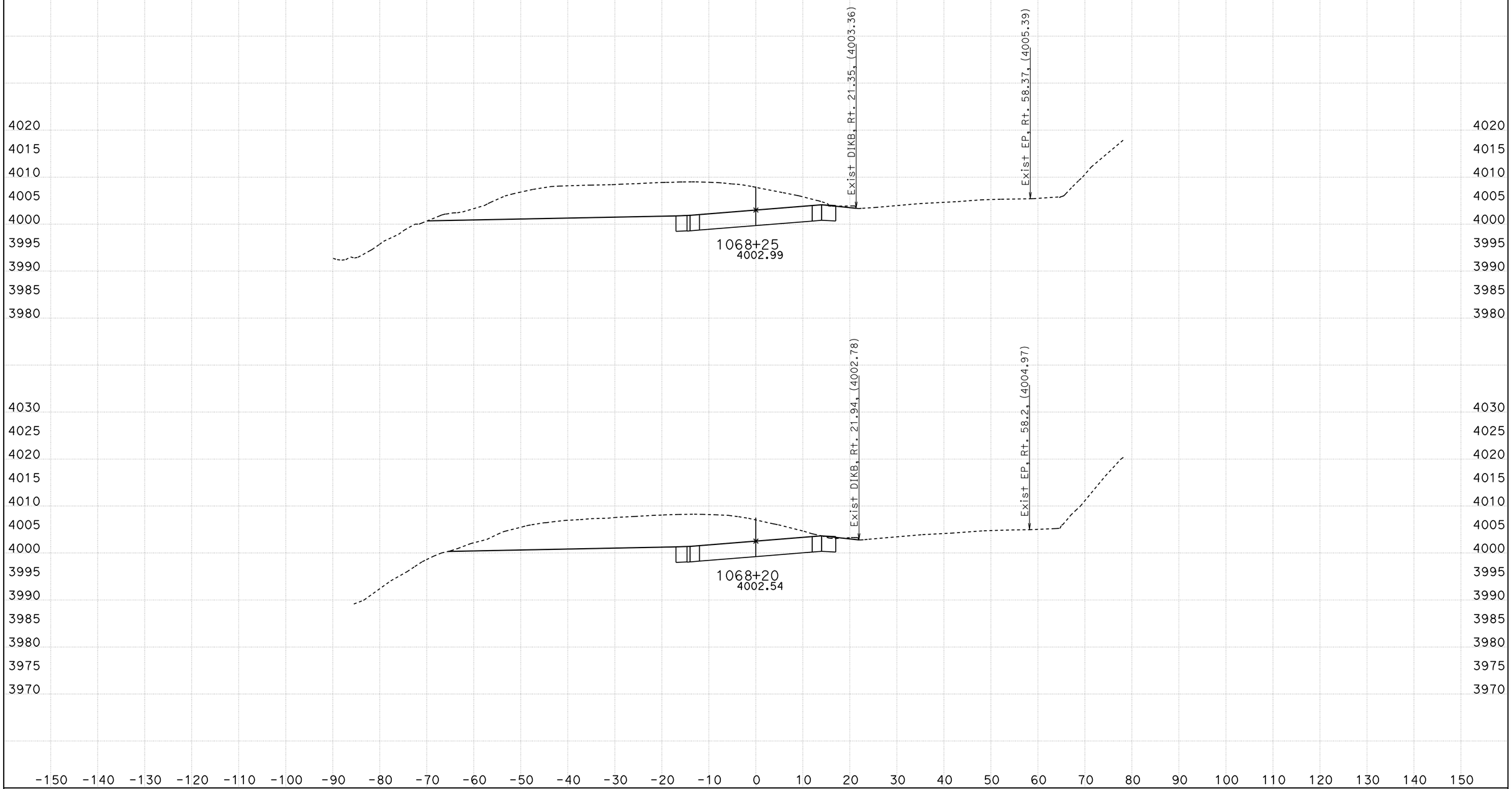

CREATED BY: B Wesling
DATE: 11/4/2011
KC Project: 0819A File: C:\TownePassQ9A\Stages\Stage2\stage2 all trimmed.ear

CONTRACT: 09-28750
DIST/CO/RTE/PM: 09/INY/190
PROJECT ID: Towne Pass

SCALE: 1" = 10' Horiz.
1" = 10' Vert.

All Dimensions are US Survey Feet

ALN190
STAGE 2 CROSS SECTIONS
SHEET 21 OF 49

STAGE 2 CROSS SECTIONS

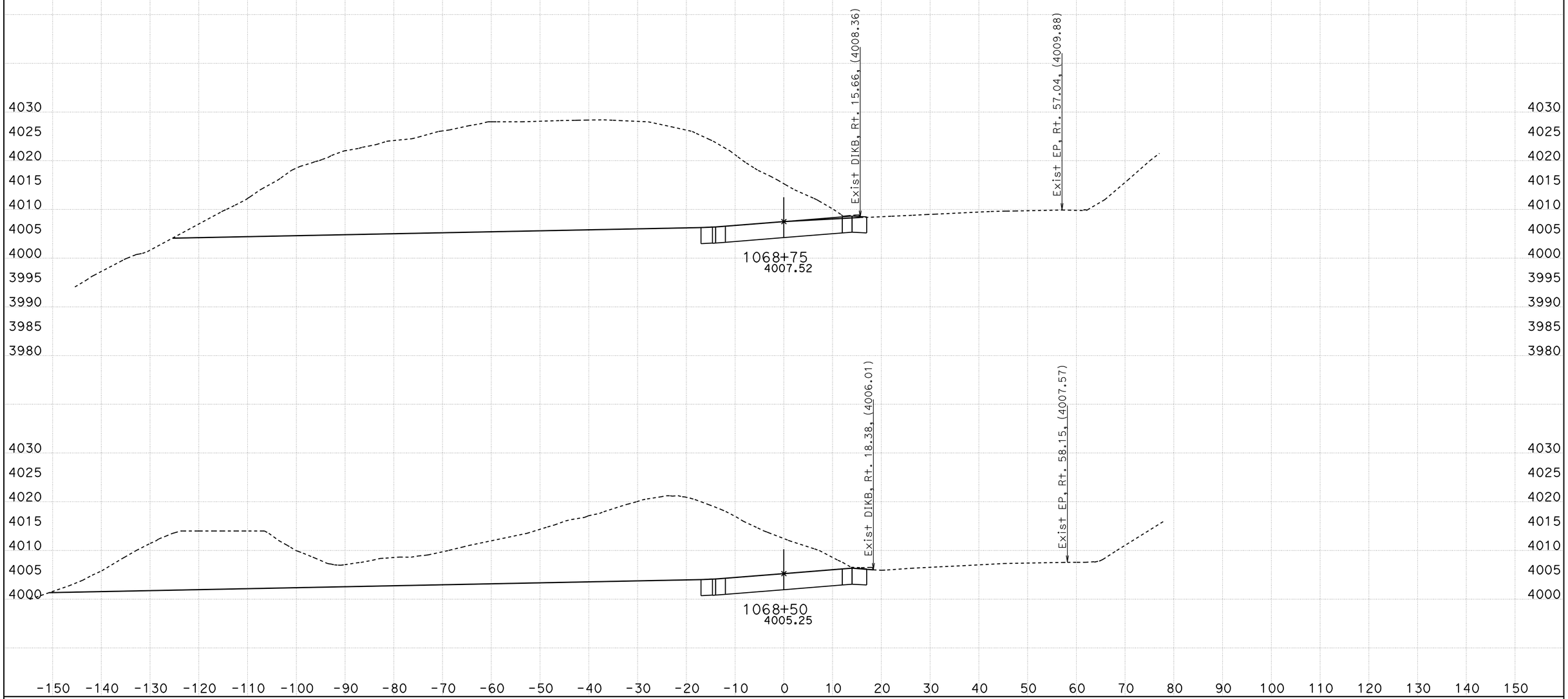

CREATED BY: B Wesling
DATE: 11/4/2011
KC Project: 0819A File: C:\TownePassQ9A\Stages\Stage2\stage2 all trimmed.ear

CONTRACT: 09-28750
DIST/CO/RTE/PM: 09/INY/190
PROJECT ID: Towne Pass

SCALE: 1" = 10' Horiz.
1" = 10' Vert.

All Dimensions are US Survey Feet

ALN190
STAGE 2 CROSS SECTIONS
SHEET 22 OF 49

STAGE 2 CROSS SECTIONS

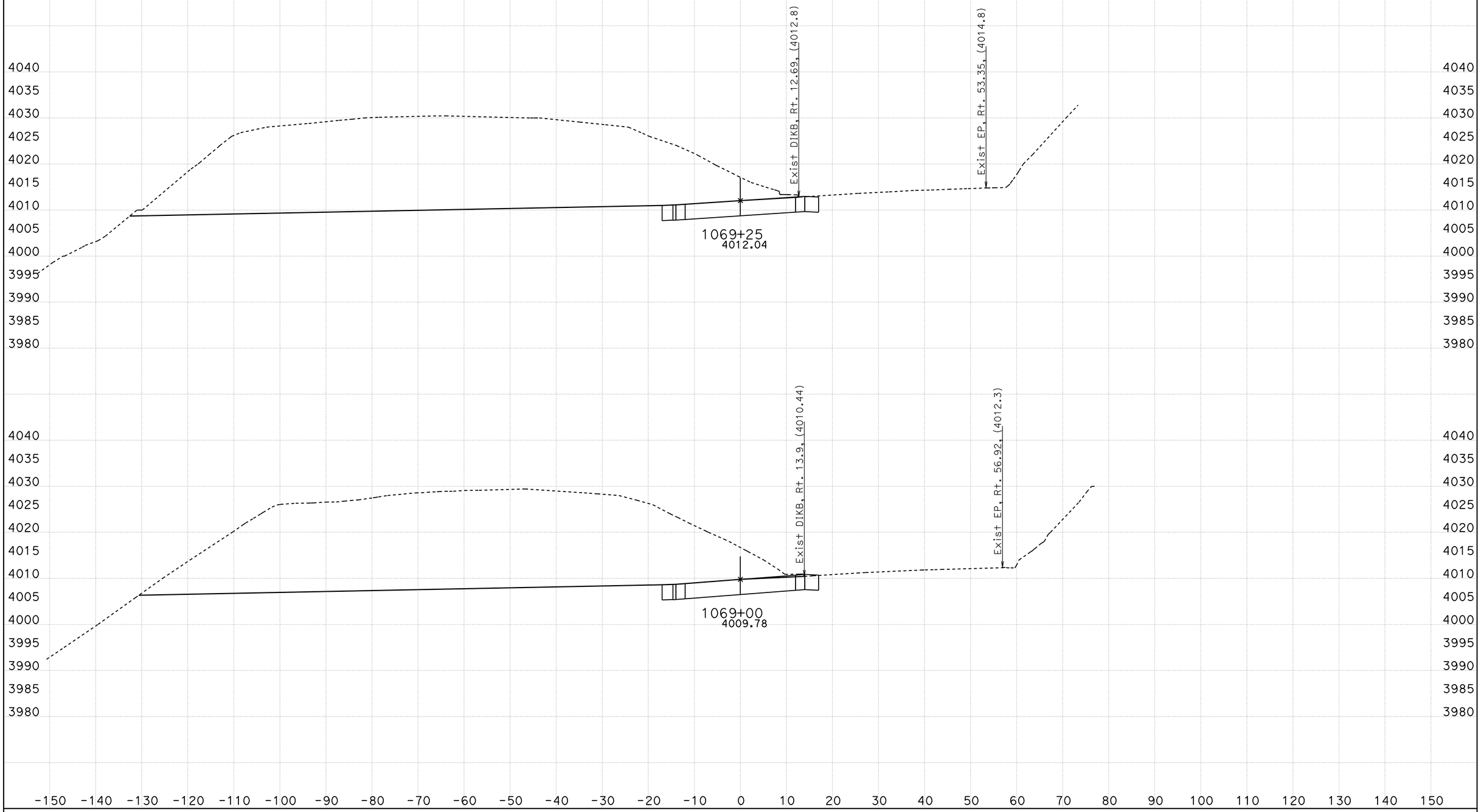

CREATED BY: B Wesling
DATE: 11/4/2011
KC Project: 0819A File: C:\TownePassQ9A\Stages\Stage2\stage2 all trimmed.ear

CONTRACT: 09-28750
DIST/CO/RTE/PM: 09/INY/190
PROJECT ID: Towne Pass

SCALE: 1" = 10' Horiz.
1" = 10' Vert.

All Dimensions are US Survey Feet

ALN190
STAGE 2 CROSS SECTIONS
SHEET 23 OF 49

STAGE 2 CROSS SECTIONS

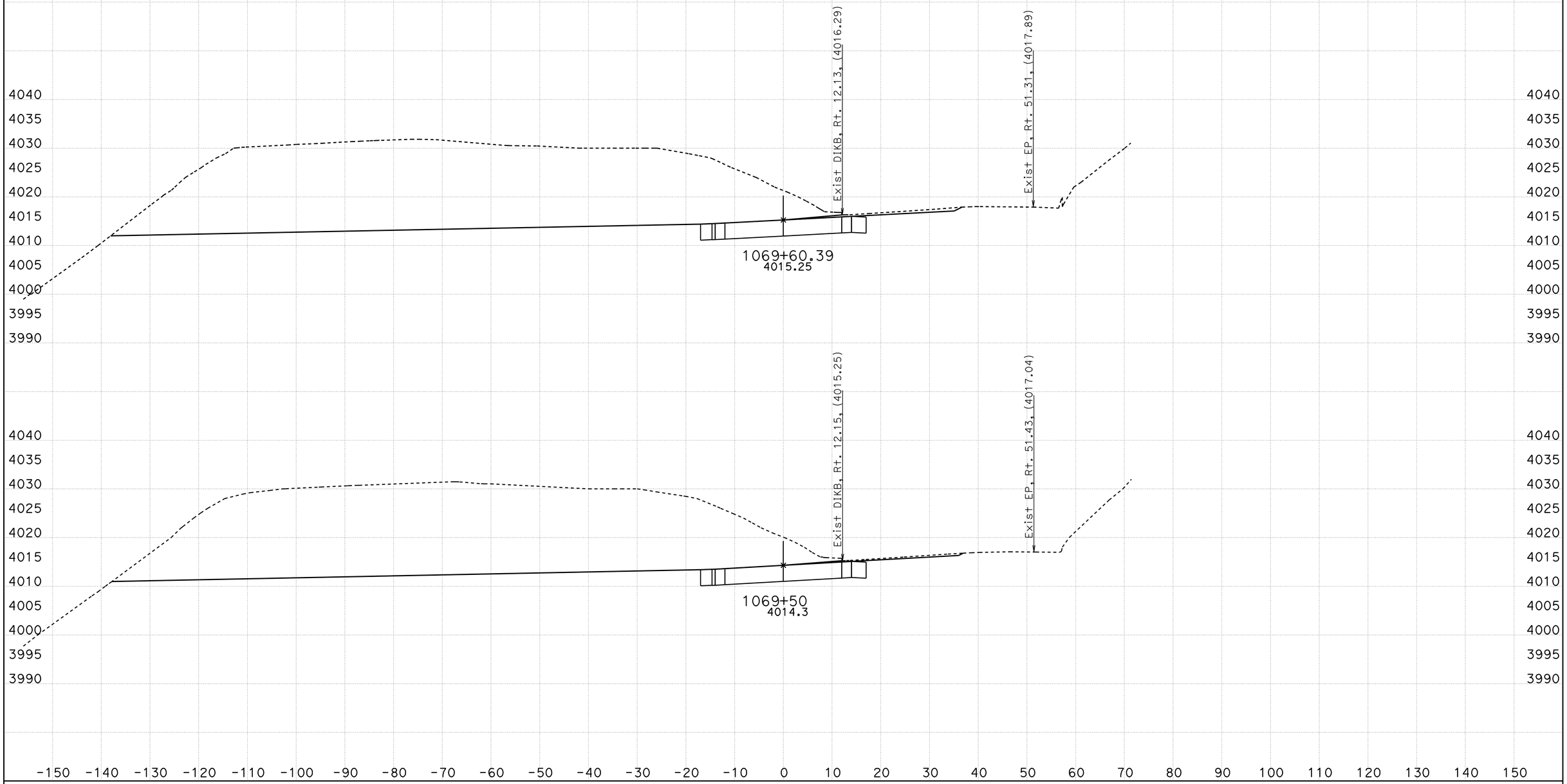

CREATED BY: B Wesling
DATE: 11/4/2011
KC Project: 0819A File: C:\TownePassQ9A\Stages\Stage2\stage2 all trimmed.ear

CONTRACT: 09-28750
DIST/CO/RTE/PM: 09/INY/190
PROJECT ID: Towne Pass

SCALE: 1" = 10' Horiz.
1" = 10' Vert.

All Dimensions are US Survey Feet

ALN190
STAGE 2 CROSS SECTIONS

STAGE 2 CROSS SECTIONS

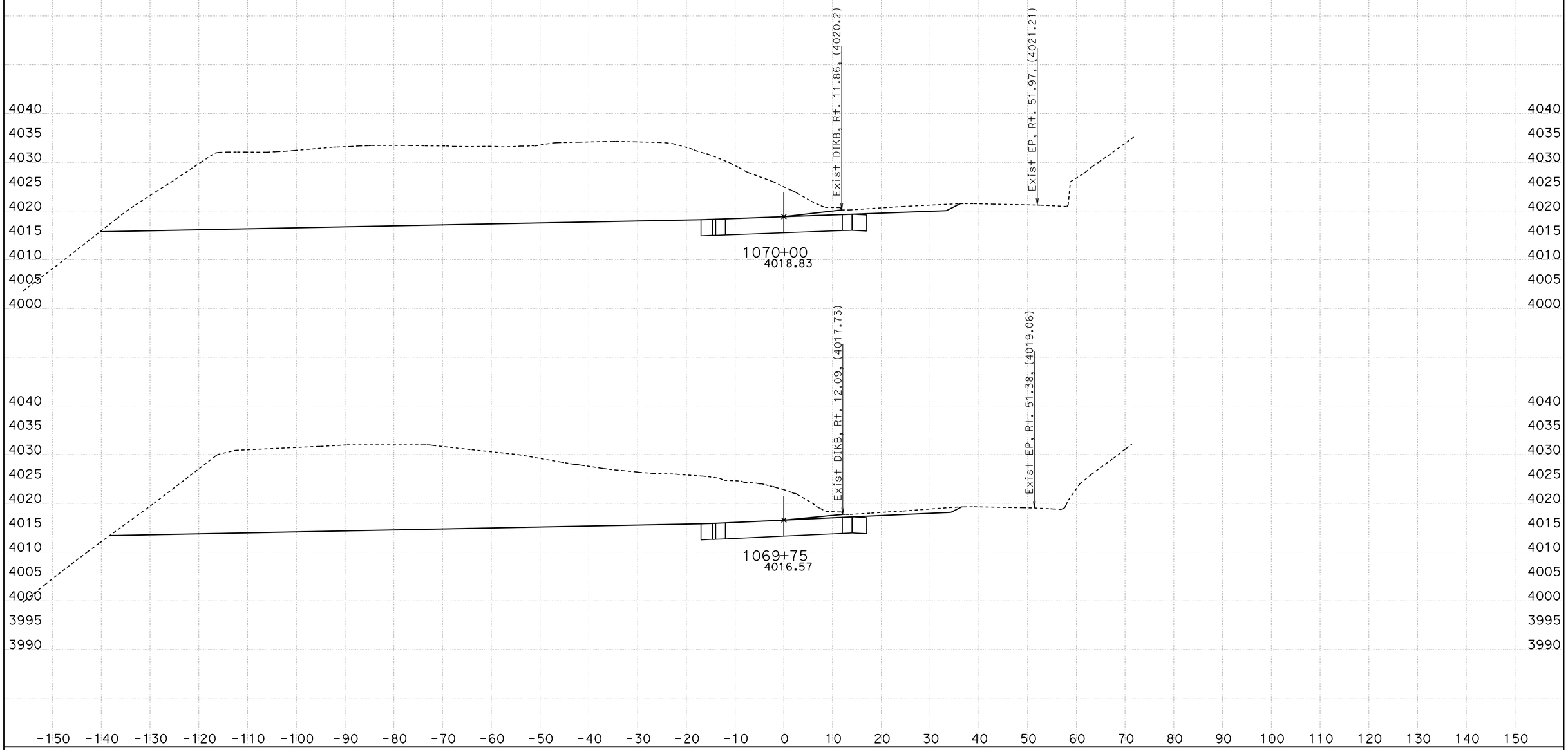

CREATED BY: B Wesling
DATE: 11/4/2011
KC Project: 0819A File: C:\TownePassQ9A\Stages\Stage2\stage2 all trimmed.ear

CONTRACT: 09-28750
DIST/CO/RTE/PM: 09/INY/190
PROJECT ID: Towne Pass

SCALE: 1" = 10' Horiz.
1" = 10' Vert.

All Dimensions are US Survey Feet

ALN190
STAGE 2 CROSS SECTIONS
SHEET 25 OF 49

STAGE 2 CROSS SECTIONS

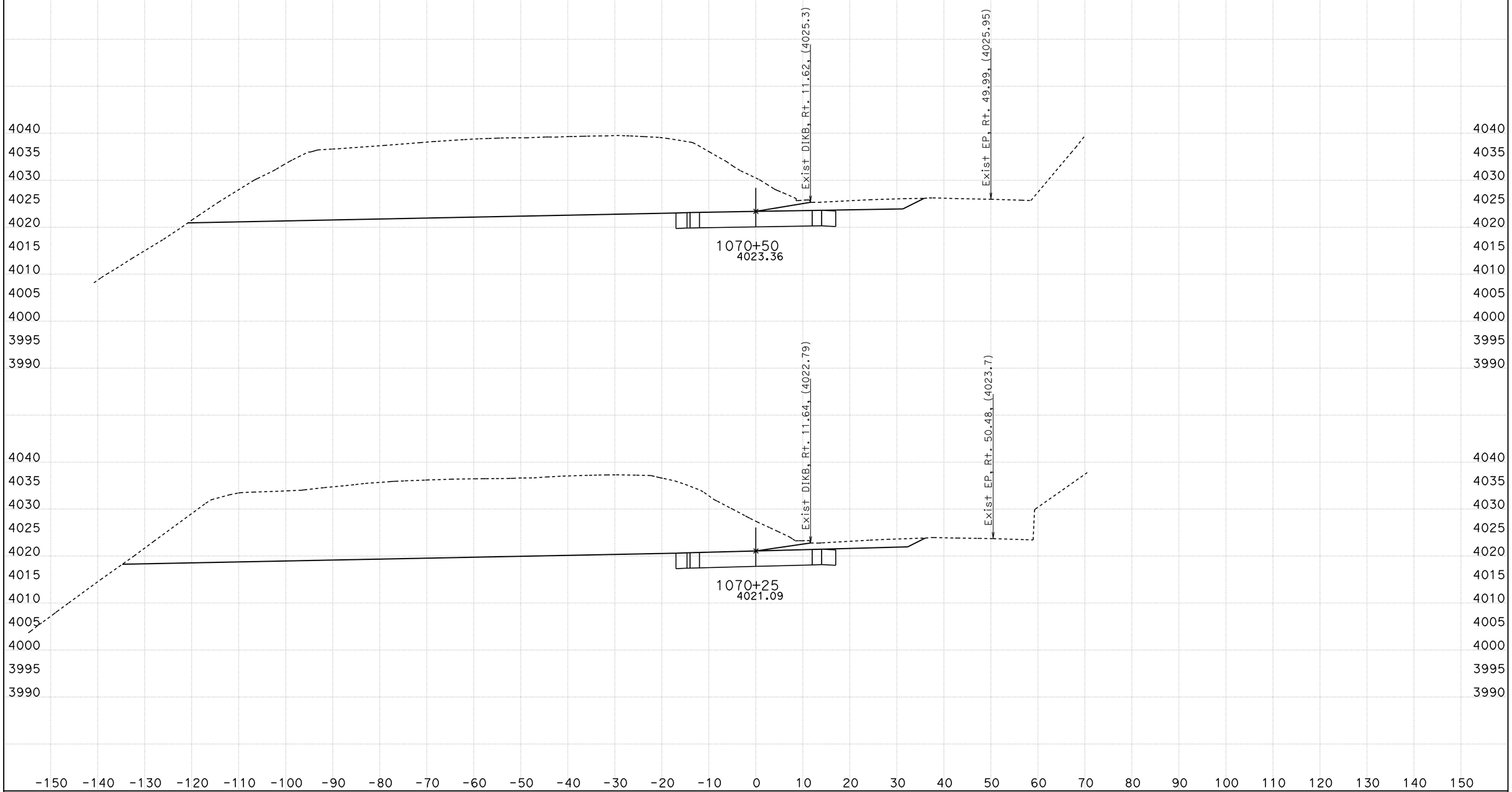

CREATED BY: B Wesling
DATE: 11/4/2011
KC Project: 0819A File: C:\TownePassQ9A\Stages\Stage2\stage2 all trimmed.ear

CONTRACT: 09-28750
DIST/CO/RTE/PM: 09/INY/190
PROJECT ID: Towne Pass

SCALE: 1" = 10' Horiz.
1" = 10' Vert.

All Dimensions are US Survey Feet

ALN190
STAGE 2 CROSS SECTIONS

STAGE 2 CROSS SECTIONS

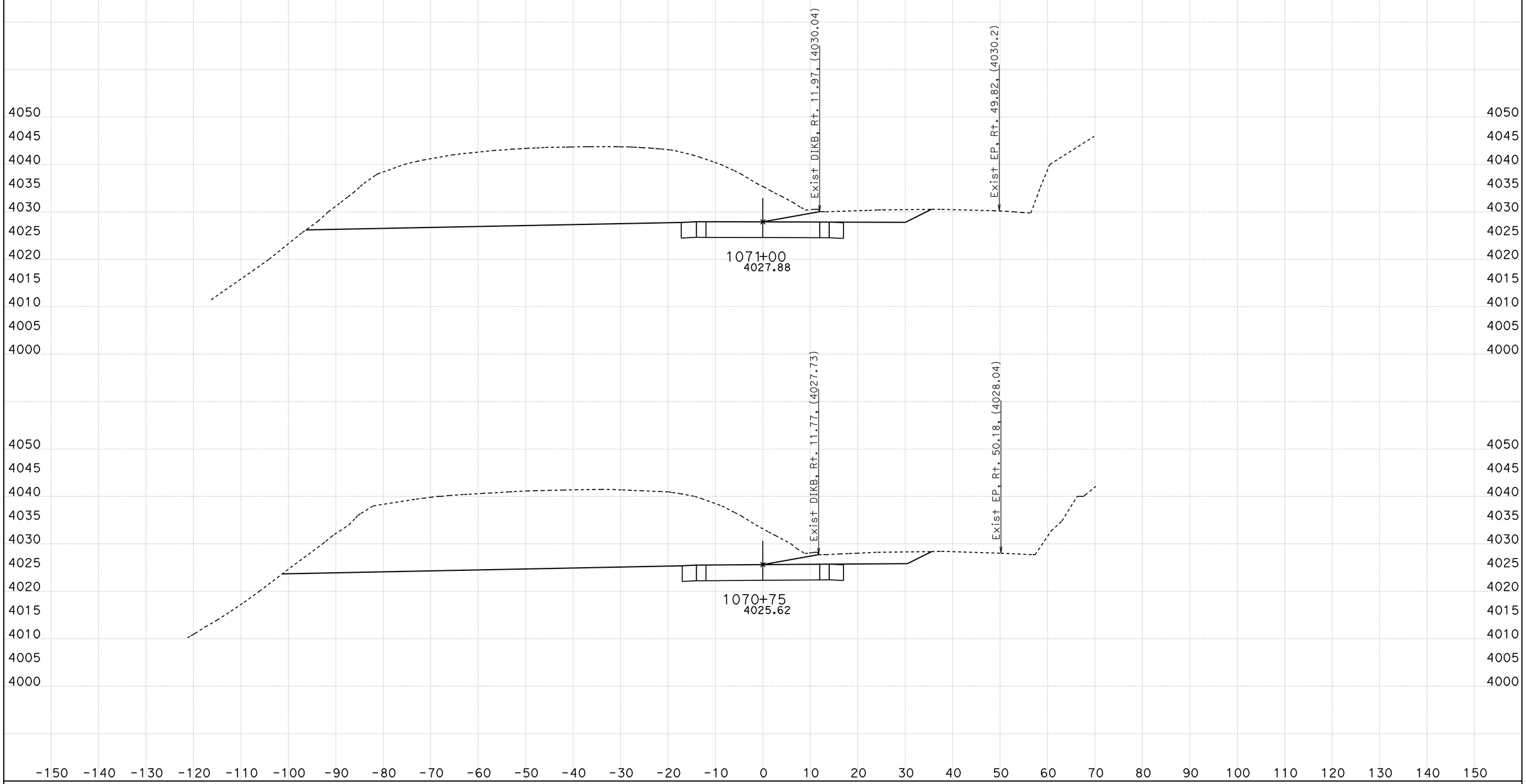

CREATED BY: B Wesling
DATE: 11/4/2011
KC Project: 0819A File: C:\TownePassQ9A\Stages\Stage2\stage2 all trimmed.ear

CONTRACT: 09-28750
DIST/CO/RTE/PM: 09/INY/190
PROJECT ID: Towne Pass

SCALE: 1" = 10' Horiz.
1" = 10' Vert.

All Dimensions are US Survey Feet

ALN190
STAGE 2 CROSS SECTIONS

STAGE 2 CROSS SECTIONS

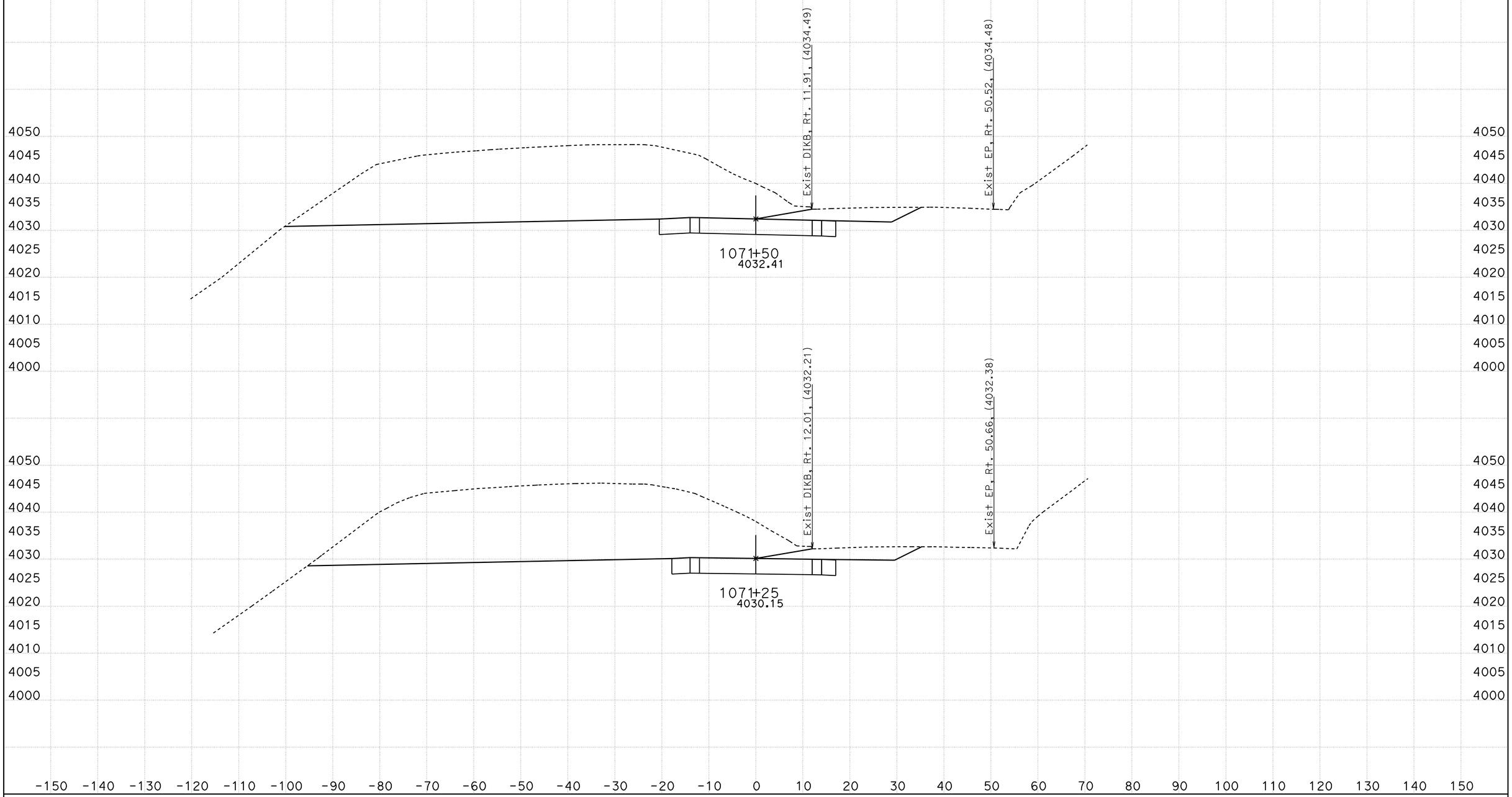

CREATED BY: B Wesling
DATE: 11/4/2011
KC Project: 0819A File: C:\TownePassQ9A\Stages\Stage2\stage2 all trimmed.ear

CONTRACT: 09-28750
DIST/CO/RTE/PM: 09/INY/190
PROJECT ID: Towne Pass

SCALE: 1" = 10' Horiz.
1" = 10' Vert.

All Dimensions are US Survey Feet

ALN190
STAGE 2 CROSS SECTIONS
SHEET 28 OF 49

STAGE 2 CROSS SECTIONS

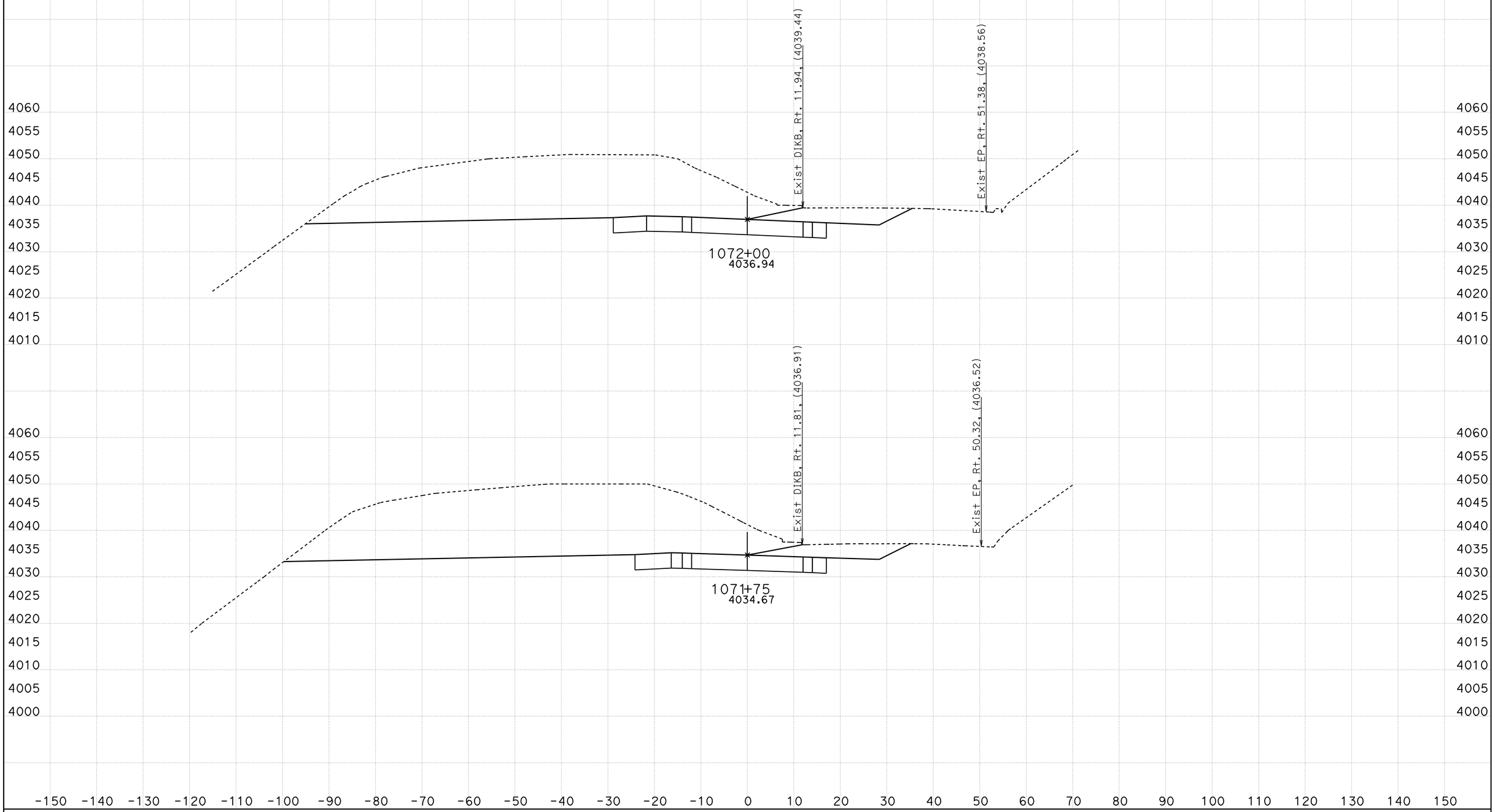

CREATED BY: B Wesling
DATE: 11/4/2011
KC Project: 0819A File: C:\TownePassQ9A\Stages\Stage2\stage2 all trimmed.ear

CONTRACT: 09-28750
DIST/CO/RTE/PM: 09/INY/190
PROJECT ID: Towne Pass

SCALE: 1" = 10' Horiz.
1" = 10' Vert.

All Dimensions are US Survey Feet

ALN190
STAGE 2 CROSS SECTIONS
SHEET 29 OF 49

STAGE 2 CROSS SECTIONS

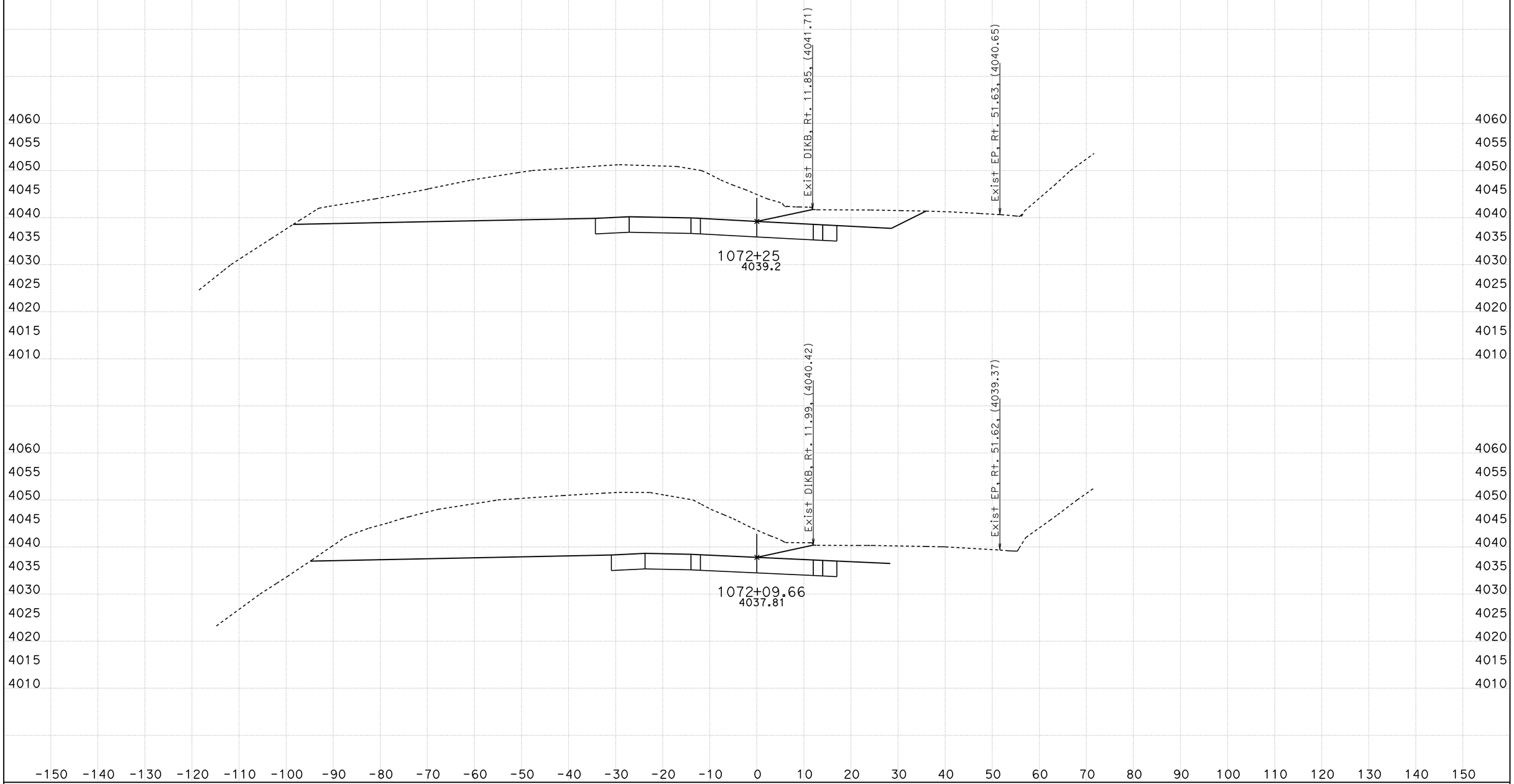

CREATED BY: B Wesling
DATE: 11/4/2011
KC Project: 0819A File: C:\TownePassQ9A\Stages\Stage2\stage2 all trimmed.ear

CONTRACT: 09-28750
DIST/CO/RTE/PM: 09/INY/190
PROJECT ID: Towne Pass

SCALE: 1" = 10' Horiz.
1" = 10' Vert.

All Dimensions are US Survey Feet

ALN190
STAGE 2 CROSS SECTIONS
SHEET 30 OF 49

STAGE 2 CROSS SECTIONS

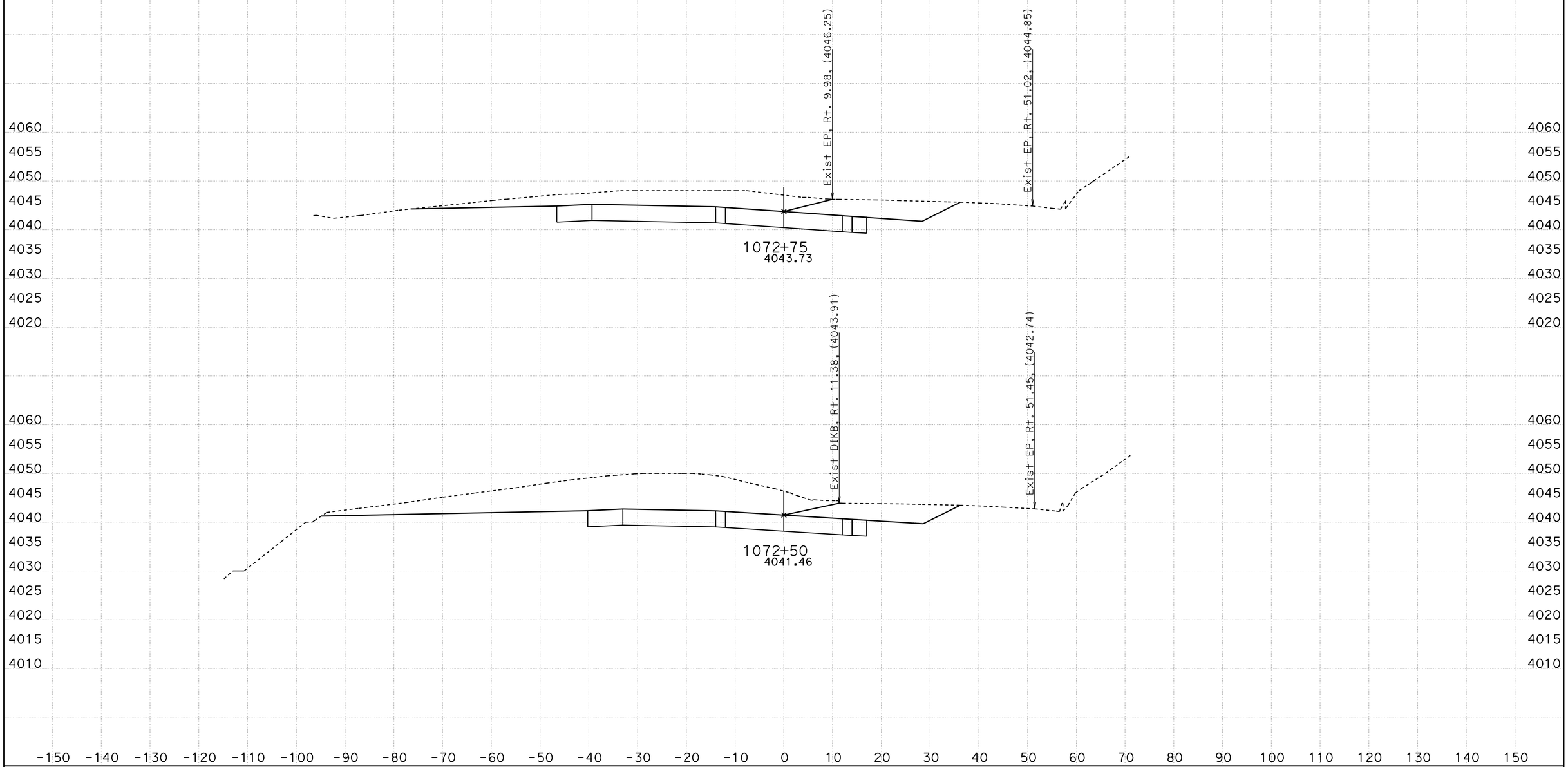

CREATED BY: B Wesling
DATE: 11/4/2011
KC Project: 0819A File: C:\TownePassQ9A\Stages\Stage2\stage2 all trimmed.ear

CONTRACT: 09-28750
DIST/CO/RTE/PM: 09/INY/190
PROJECT ID: Towne Pass

SCALE: 1" = 10' Horiz.
1" = 10' Vert.

All Dimensions are US Survey Feet

ALN190
STAGE 2 CROSS SECTIONS
SHEET 31 OF 49

STAGE 2 CROSS SECTIONS

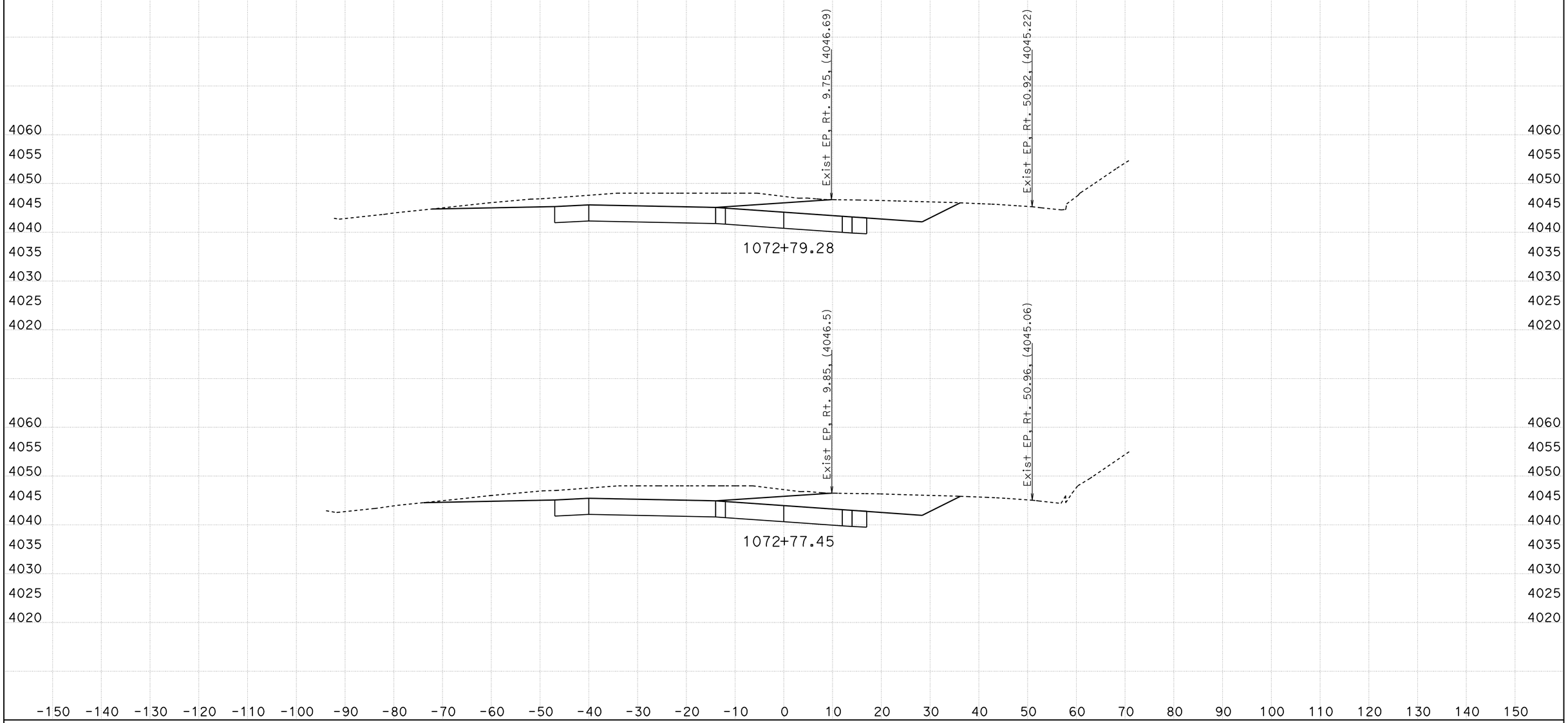

CREATED BY: B Wesling
DATE: 11/4/2011
KC Project: 0819A File: C:\TownePassQ9A\Stages\Stage2\stage2 all trimmed.ear

CONTRACT: 09-28750
DIST/CO/RTE/PM: 09/INY/190
PROJECT ID: Towne Pass

SCALE: 1" = 10' Horiz.
1" = 10' Vert.

All Dimensions are US Survey Feet

ALN190
STAGE 2 CROSS SECTIONS

STAGE 2 CROSS SECTIONS

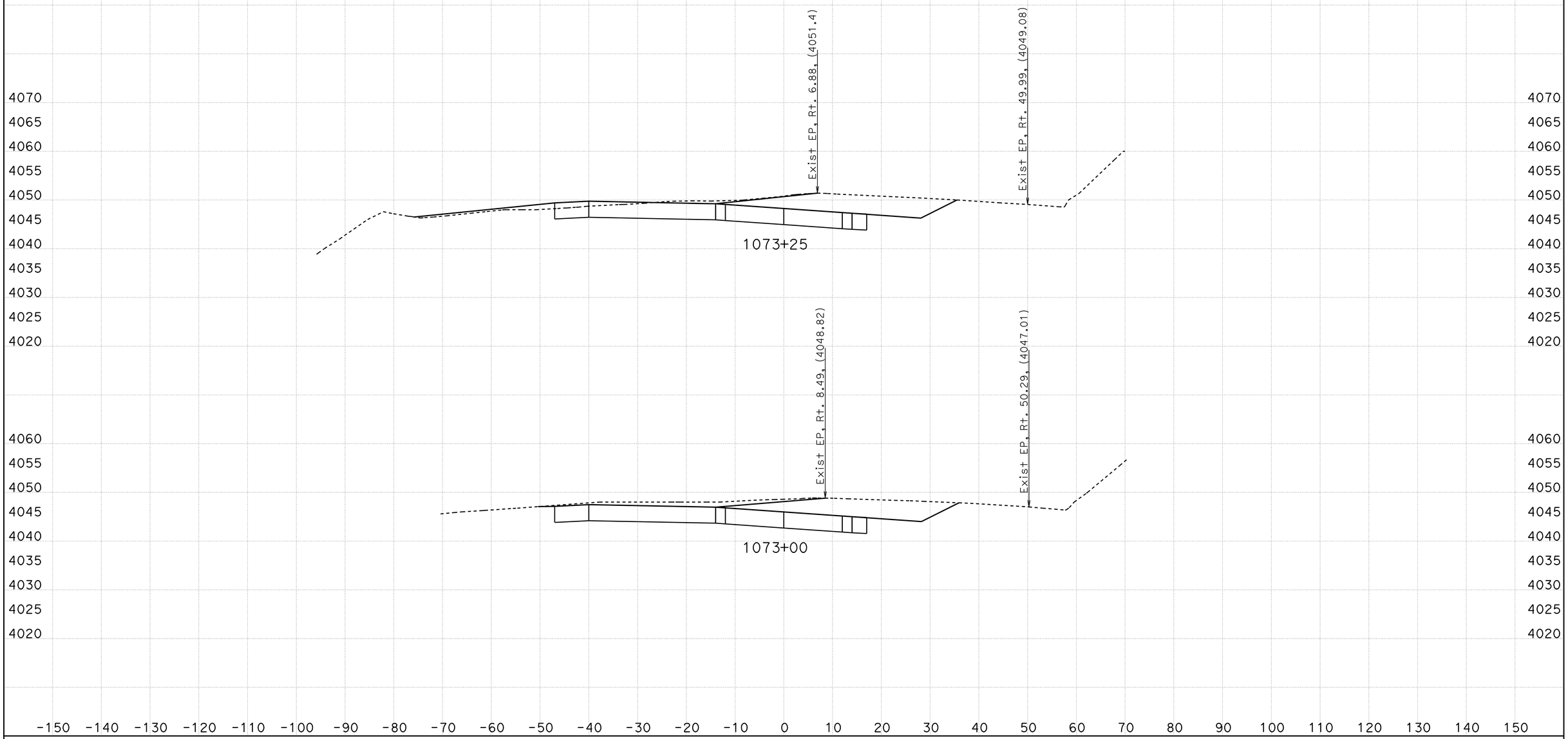

CREATED BY: B Wesling
DATE: 11/4/2011
KC Project: 0819A File: C:\TownePassQ9A\Stages\Stage2\stage2 all trimmed.ear

CONTRACT: 09-28750
DIST/CO/RTE/PM: 09/INY/190
PROJECT ID: Towne Pass

SCALE: 1" = 10' Horiz.
1" = 10' Vert.

All Dimensions are US Survey Feet

ALN190
STAGE 2 CROSS SECTIONS
SHEET 33 OF 49

STAGE 2 CROSS SECTIONS

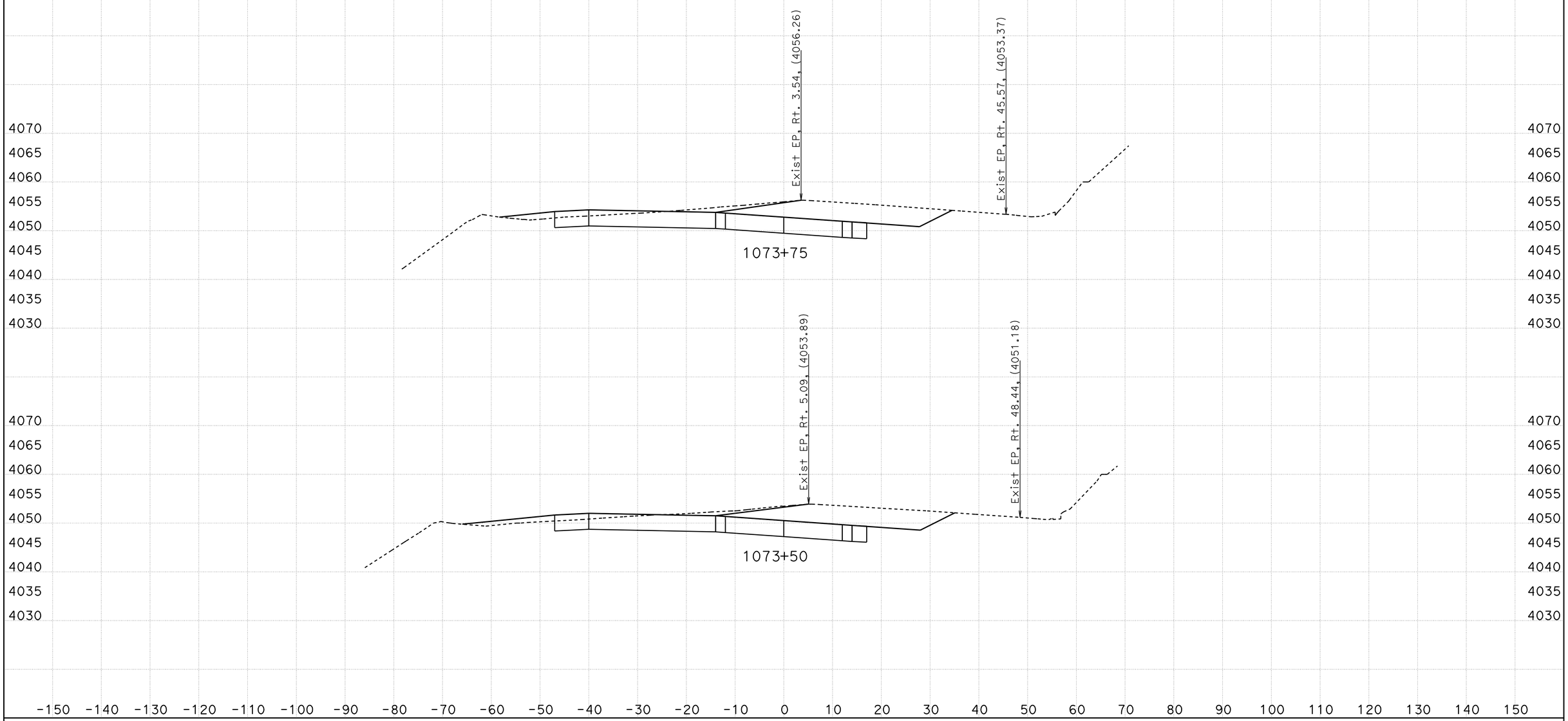

CREATED BY: B Wesling
DATE: 11/4/2011
KC Project: 0819A File: C:\TownePassQ9A\Stages\Stage2\stage2 all trimmed.ear

CONTRACT: 09-28750
DIST/CO/RTE/PM: 09/INY/190
PROJECT ID: Towne Pass

SCALE: 1" = 10' Horiz.
1" = 10' Vert.

All Dimensions are US Survey Feet

ALN190
STAGE 2 CROSS SECTIONS

STAGE 2 CROSS SECTIONS

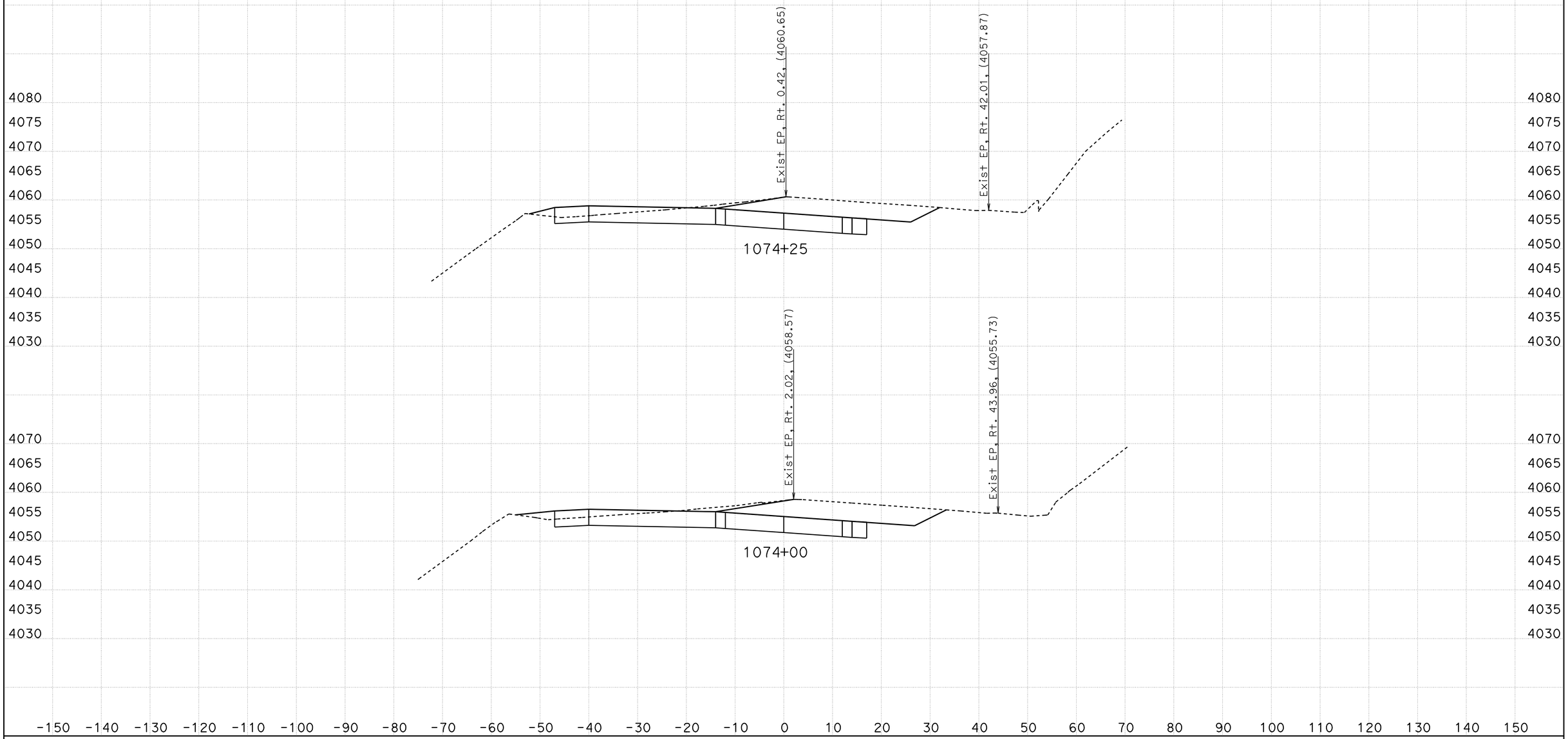

CREATED BY: B Wesling
DATE: 11/4/2011
KC Project: 0819A File: C:\TownePassQ9A\Stages\Stage2\stage2 all trimmed.ear

CONTRACT: 09-28750
DIST/CO/RTE/PM: 09/INY/190
PROJECT ID: Towne Pass

SCALE: 1" = 10' Horiz.
1" = 10' Vert.

All Dimensions are US Survey Feet

ALN190
STAGE 2 CROSS SECTIONS

STAGE 2 CROSS SECTIONS

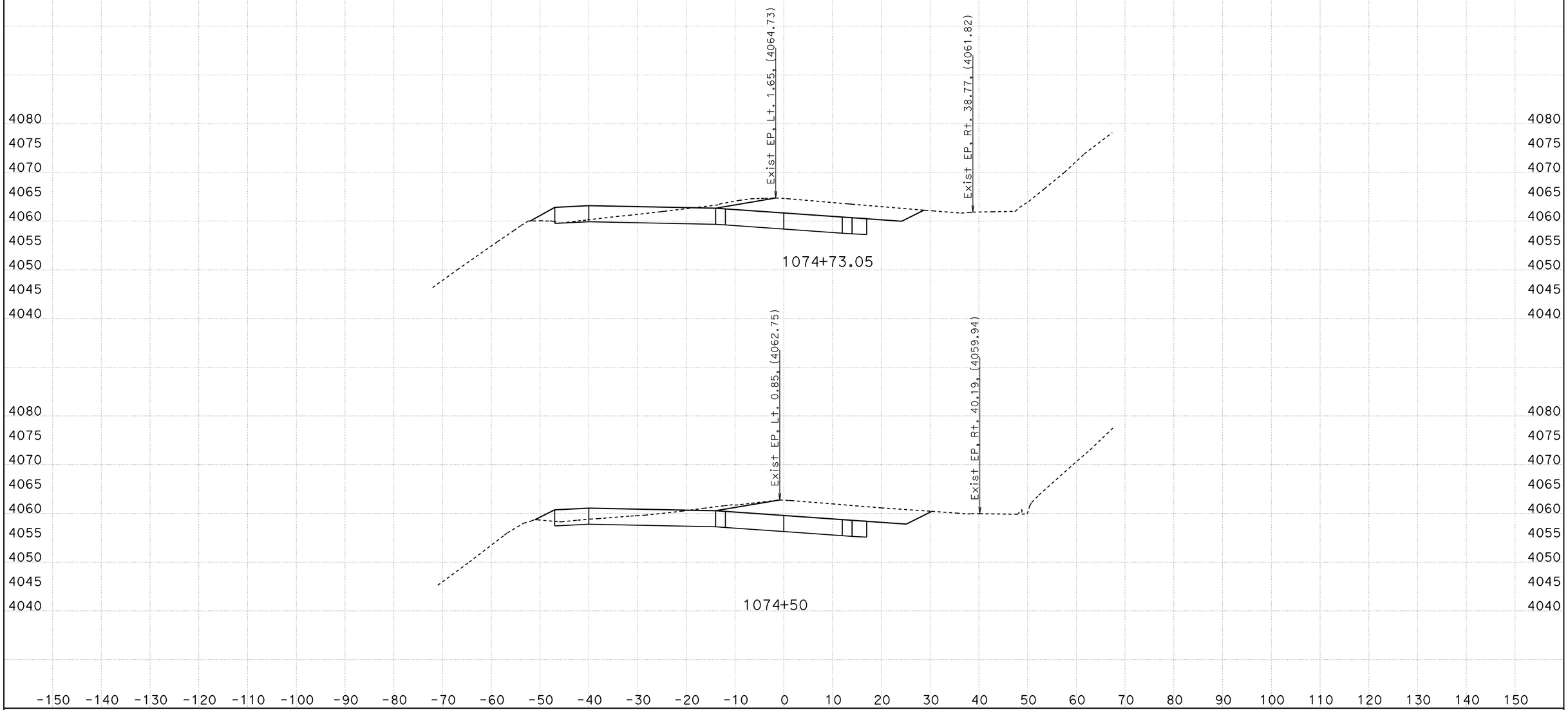

CREATED BY: B Wesling
DATE: 11/4/2011
KC Project: 0819A File: C:\TownePassQ9A\Stages\Stage2\stage2 all trimmed.ear

CONTRACT: 09-28750
DIST/CO/RTE/PM: 09/INY/190
PROJECT ID: Towne Pass

SCALE: 1" = 10' Horiz.
1" = 10' Vert.

All Dimensions are US Survey Feet

ALN190
STAGE 2 CROSS SECTIONS
SHEET 36 OF 49

STAGE 2 CROSS SECTIONS

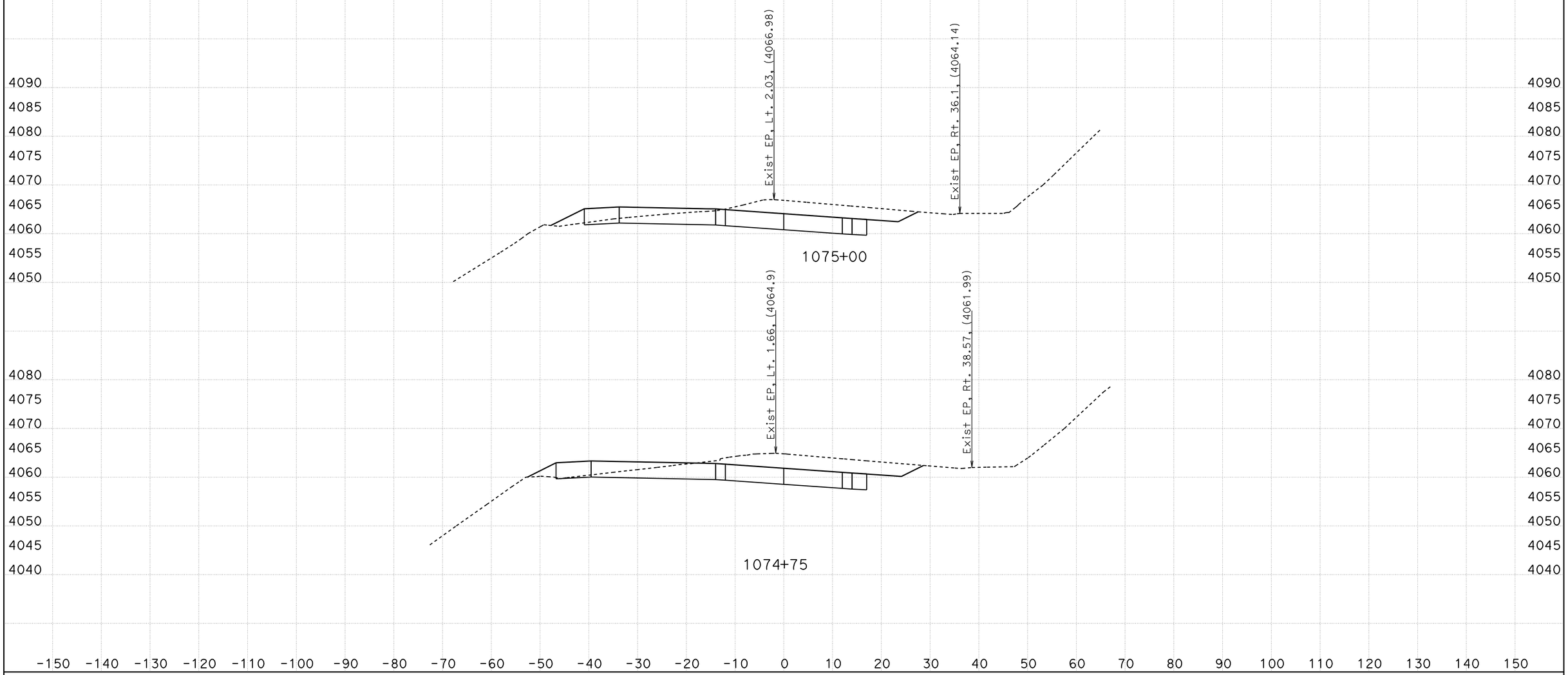

CREATED BY: B Wesling
DATE: 11/4/2011
KC Project: 0819A File: C:\TownePassQ9A\Stages\Stage2\stage2 all trimmed.ear

CONTRACT: 09-28750
DIST/CO/RTE/PM: 09/INY/190
PROJECT ID: Towne Pass

SCALE: 1" = 10' Horiz.
1" = 10' Vert.

All Dimensions are US Survey Feet

ALN190
STAGE 2 CROSS SECTIONS

STAGE 2 CROSS SECTIONS

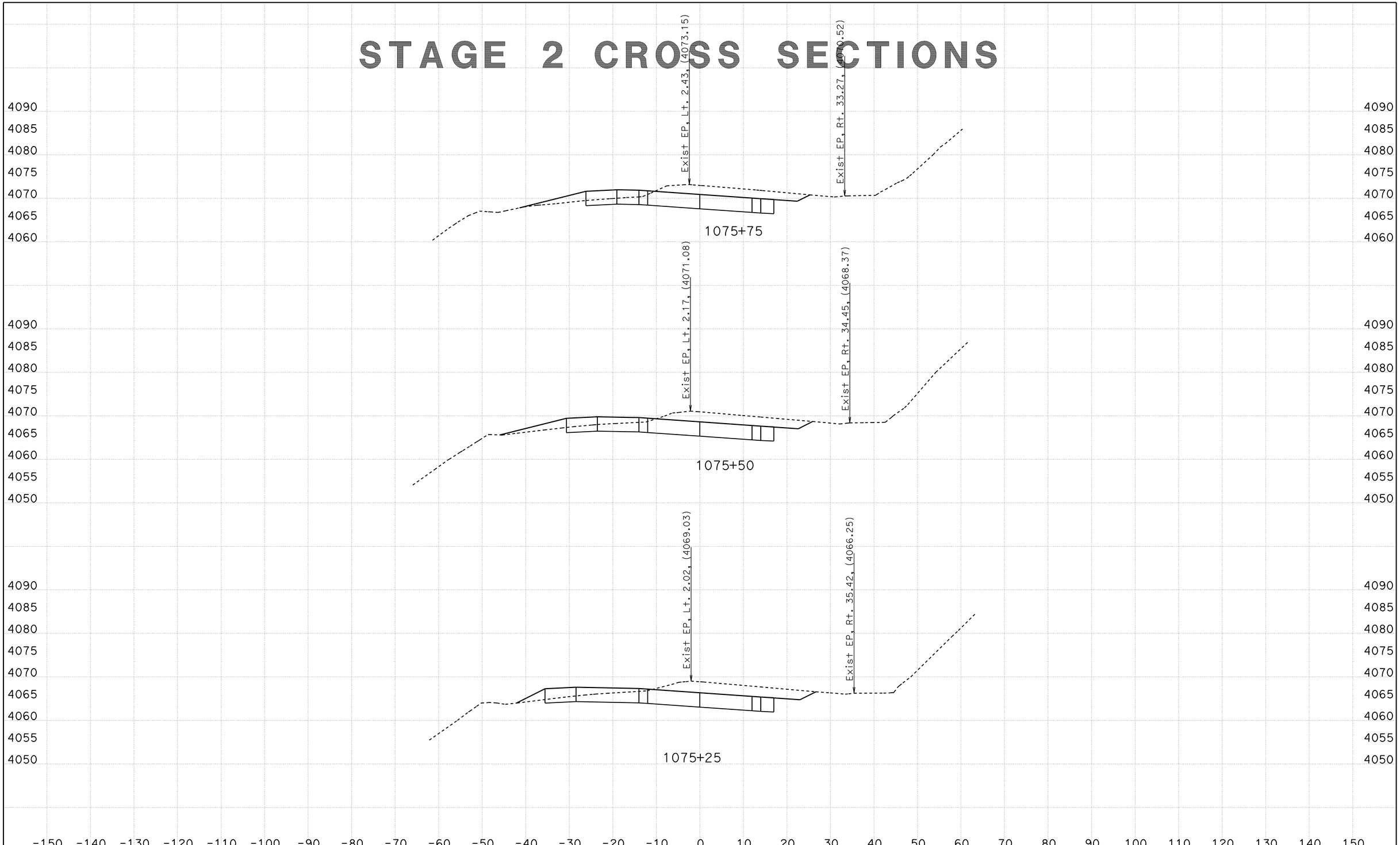

CREATED BY: B Wesling
DATE: 11/4/2011
KC Project: 0819A File: C:\TownePassQ9A\Stages\Stage2\stage2 all trimmed.ear

CONTRACT: 09-28750
DIST/CO/RTE/PM: 09/INY/190
PROJECT ID: Towne Pass

SCALE: 1" = 10' Horiz.
1" = 10' Vert.

All Dimensions are US Survey Feet

ALN190
STAGE 2 CROSS SECTIONS

STAGE 2 CROSS SECTIONS

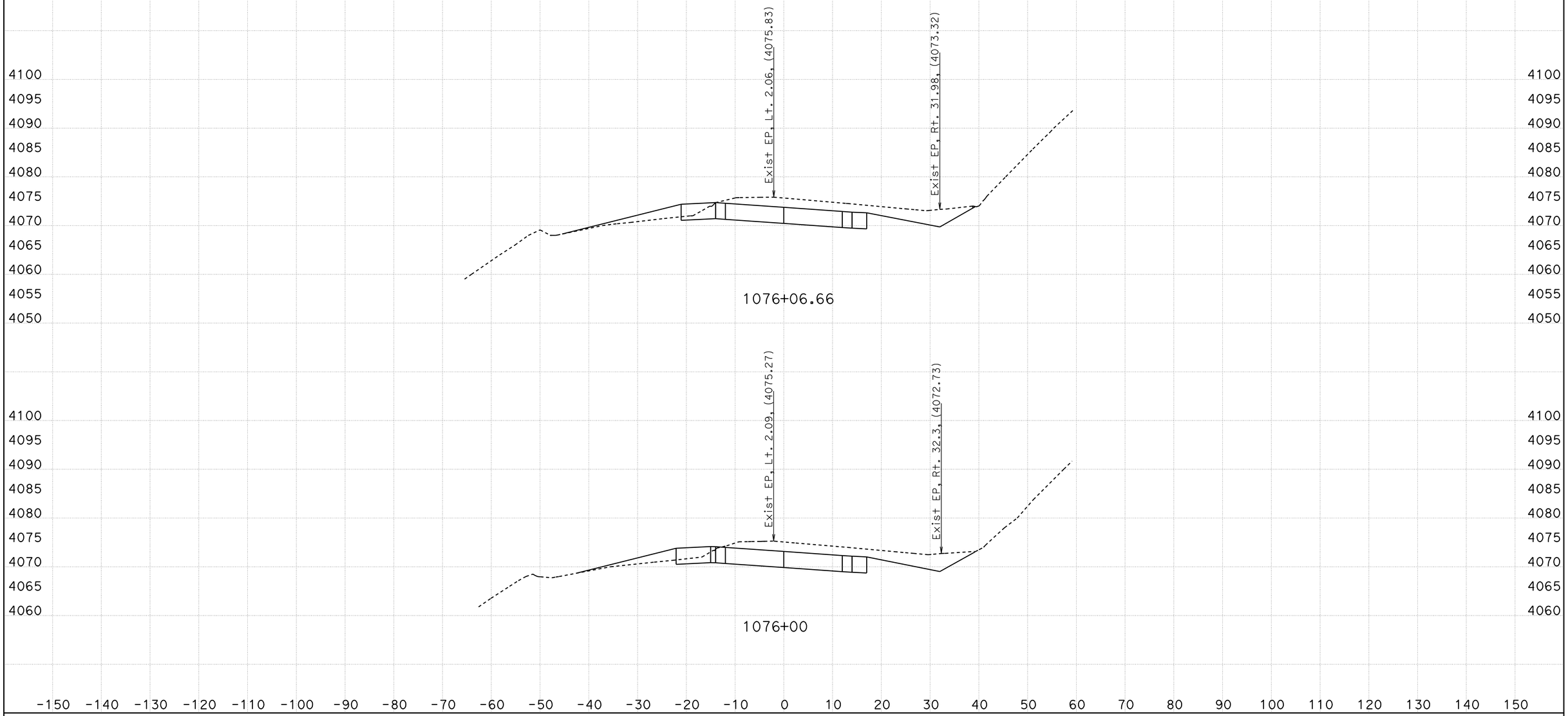

CREATED BY: B Wesling
DATE: 11/4/2011
KC Project: 0819A File: C:\TownePassQ9A\Stages\Stage2\stage2 all trimmed.ear

CONTRACT: 09-28750
DIST/CO/RTE/PM: 09/INY/190
PROJECT ID: Towne Pass

SCALE: 1" = 10' Horiz.
1" = 10' Vert.

All Dimensions are US Survey Feet

ALN190
STAGE 2 CROSS SECTIONS

STAGE 2 CROSS SECTIONS

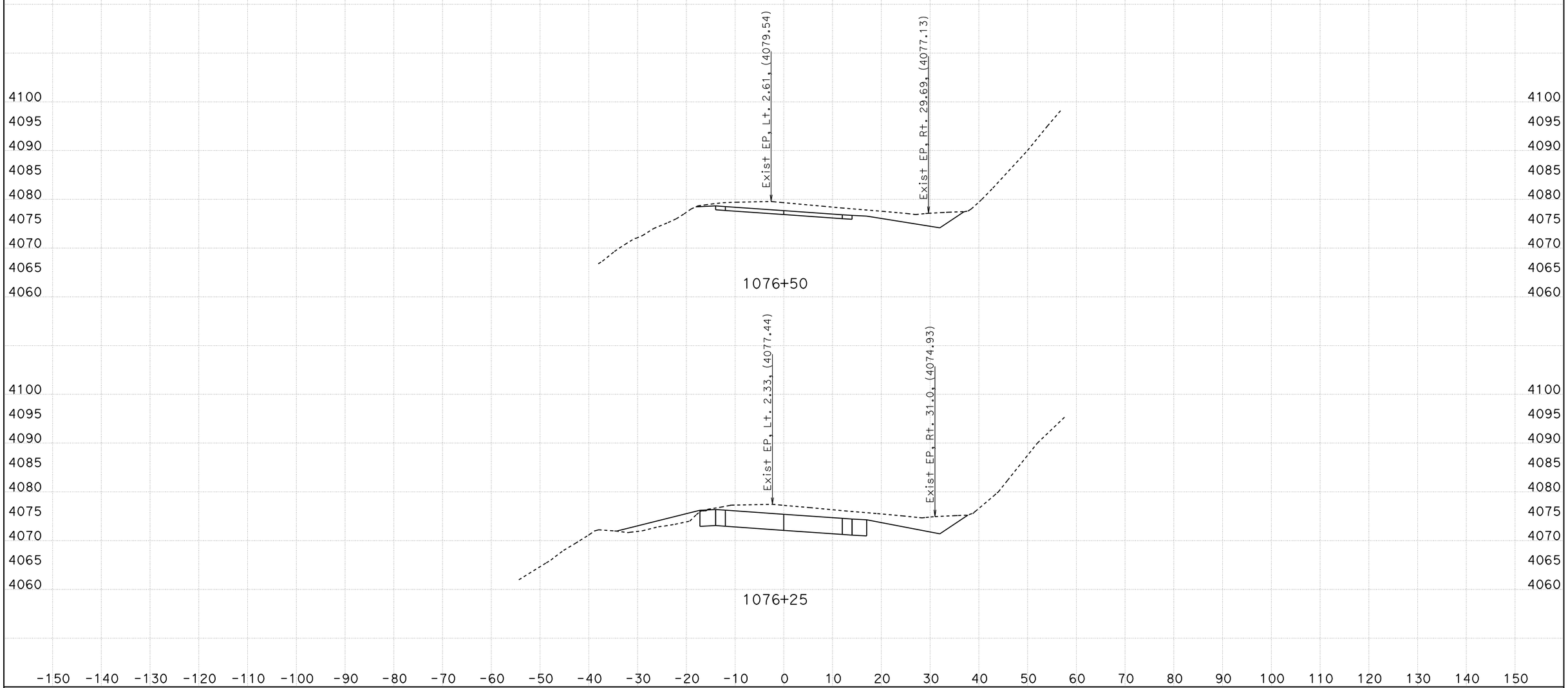

CREATED BY: B Wesling
DATE: 11/4/2011
KC Project: 0819A File: C:\TownePassQ9A\Stages\Stage2\stage2 all trimmed.ear

CONTRACT: 09-28750
DIST/CO/RTE/PM: 09/INY/190
PROJECT ID: Towne Pass

SCALE: 1" = 10' Horiz.
1" = 10' Vert.

All Dimensions are US Survey Feet

ALN190
STAGE 2 CROSS SECTIONS
SHEET 40 OF 49

STAGE 2 CROSS SECTIONS

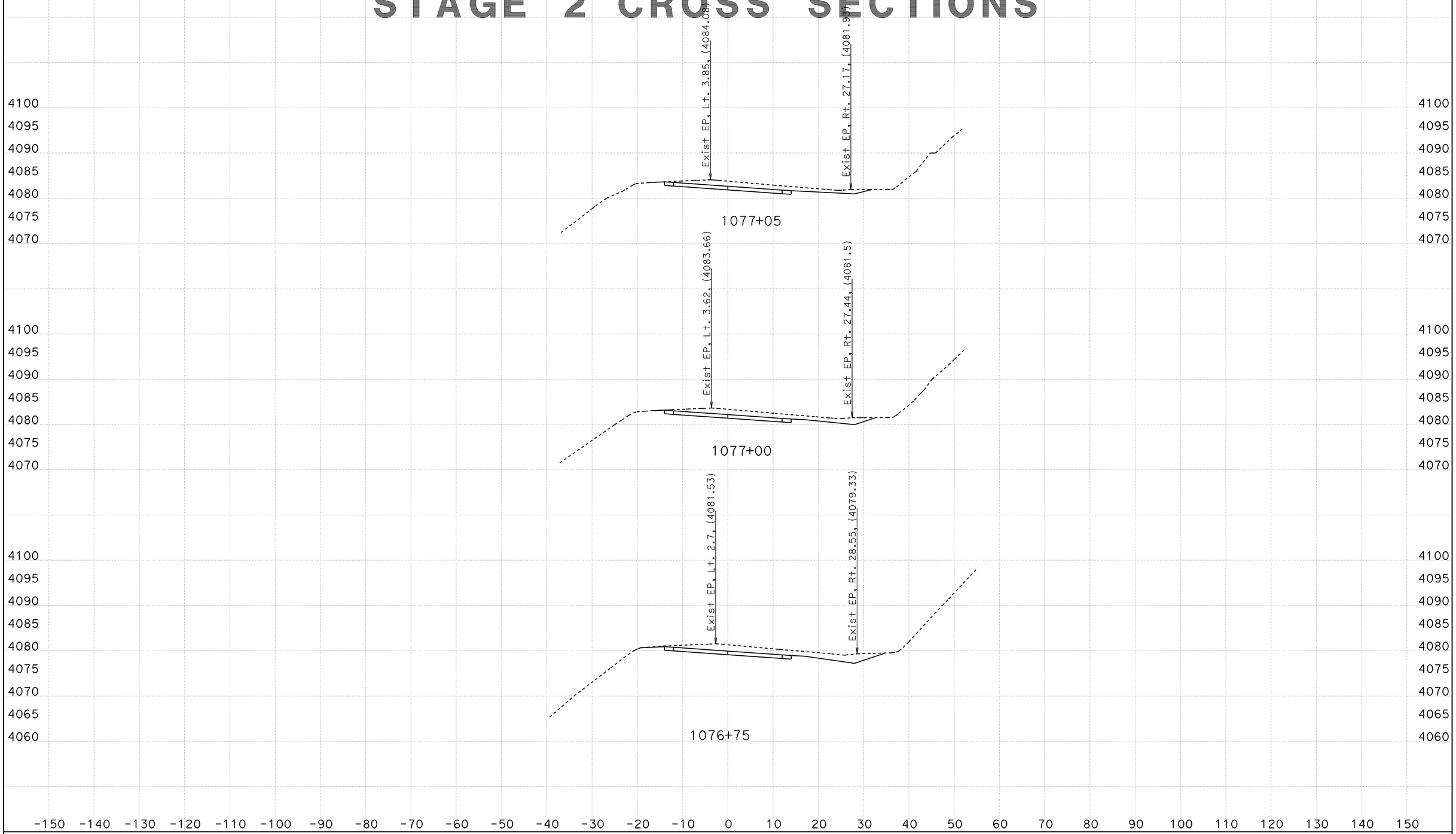

CREATED BY: B Wesling
DATE: 11/4/2011
KC Project: 0819A File: C:\TownePassQ9A\Stages\Stage2\stage2 all trimmed.ear

CONTRACT: 09-28750
DIST/CO/RTE/PM: 09/INY/190
PROJECT ID: Towne Pass

SCALE: 1" = 10' Horiz.
1" = 10' Vert.

All Dimensions are US Survey Feet

ALN190
STAGE 2 CROSS SECTIONS
SHEET 41 OF 49

STAGE 2 CROSS SECTIONS

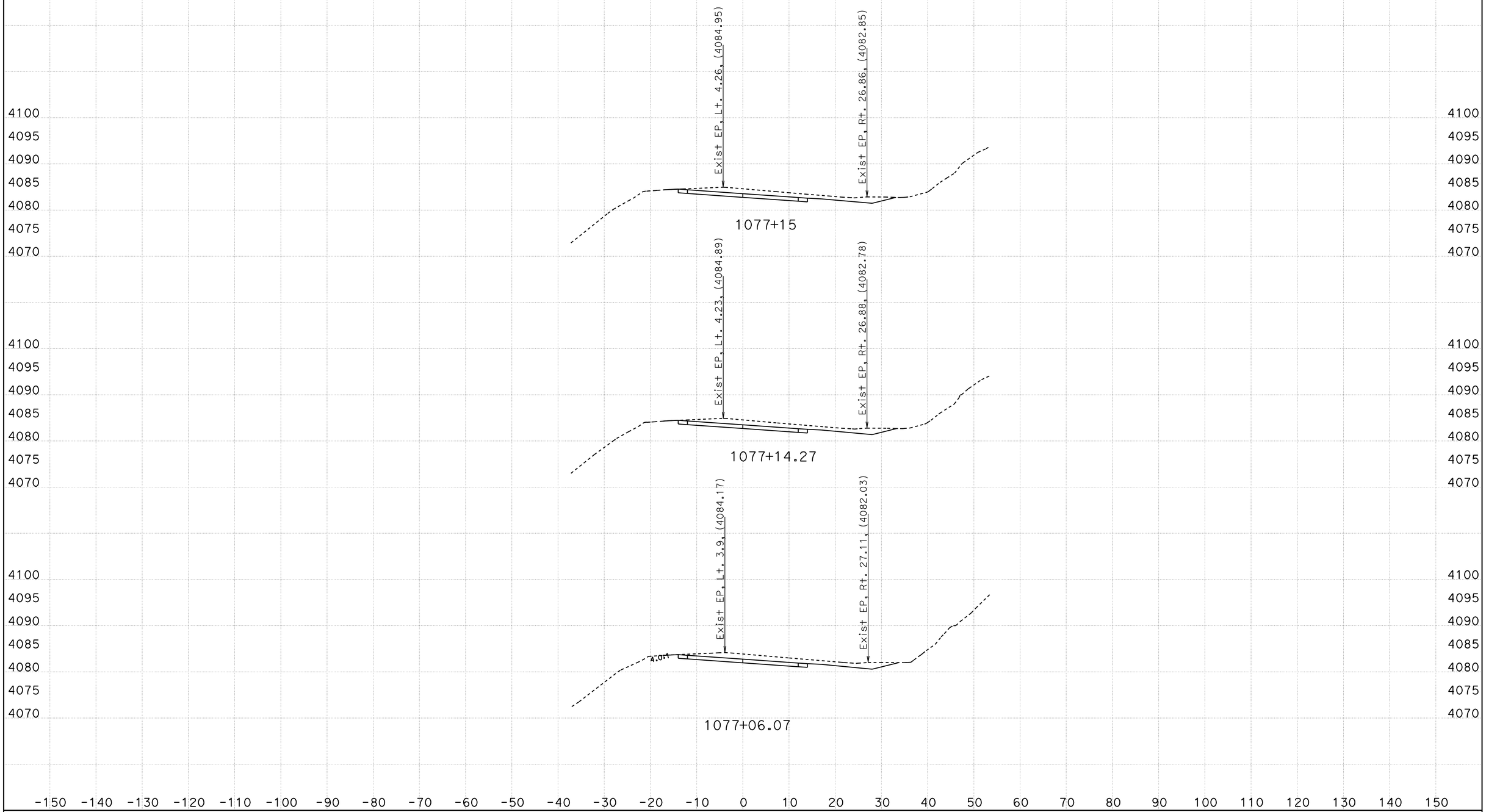

CREATED BY: B Wesling
DATE: 11/4/2011
KC Project: 0819A File: C:\TownePassQ9A\Stages\Stage2\stage2 all trimmed.ear

CONTRACT: 09-28750
DIST/CO/RTE/PM: 09/INY/190
PROJECT ID: Towne Pass

SCALE: 1" = 10' Horiz.
1" = 10' Vert.

All Dimensions are US Survey Feet

ALN190
STAGE 2 CROSS SECTIONS

STAGE 2 CROSS SECTIONS

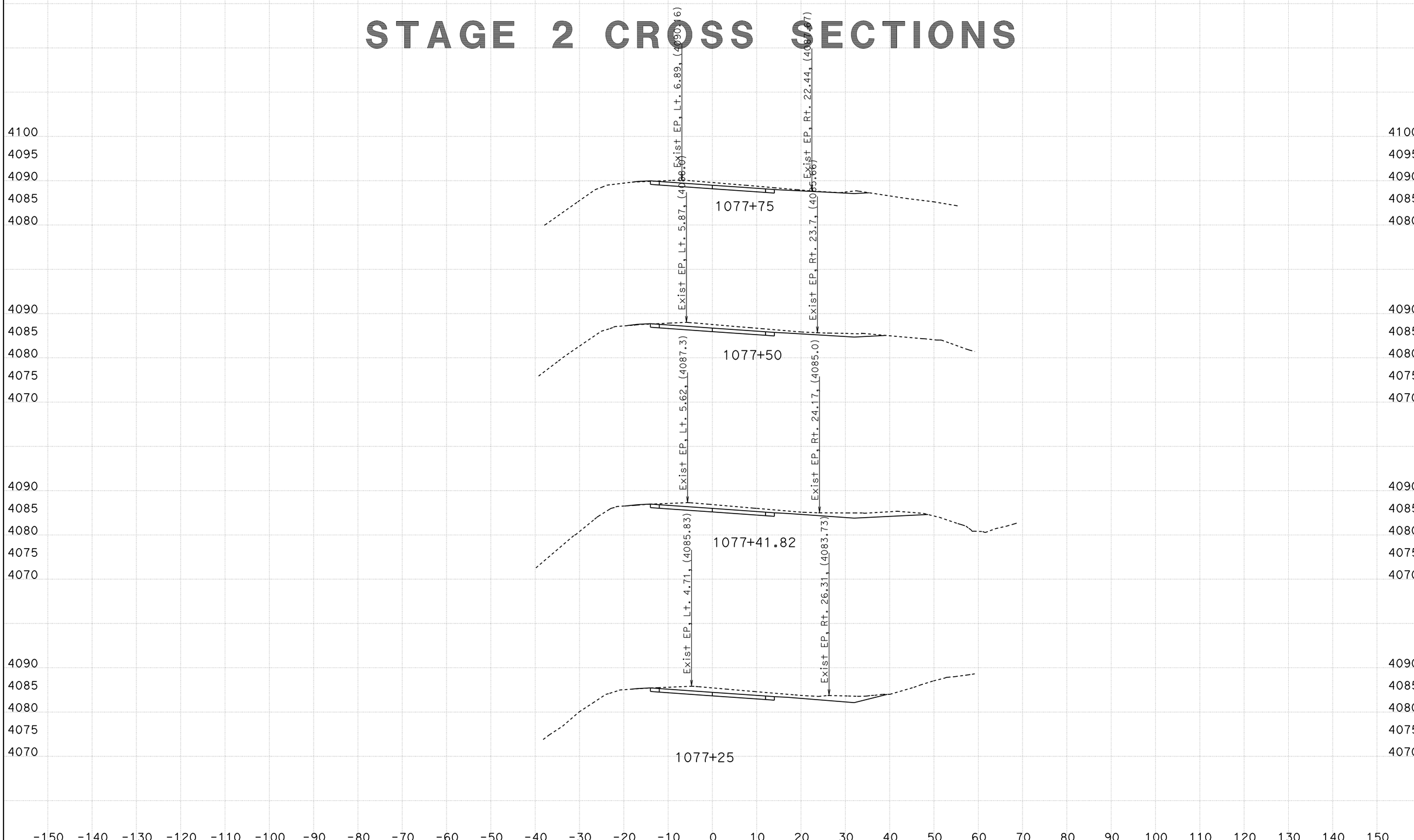

CREATED BY: B Wesling
DATE: 11/4/2011
KC Project: 0819A File: C:\TownePassQ9A\Stages\Stage2\stage2 all trimmed.ear

CONTRACT: 09-28750
DIST/CO/RTE/PM: 09/INY/190
PROJECT ID: Towne Pass

SCALE: 1" = 10' Horiz.
1" = 10' Vert.

All Dimensions are US Survey Feet

ALN190
STAGE 2 CROSS SECTIONS

STAGE 2 CROSS SECTIONS

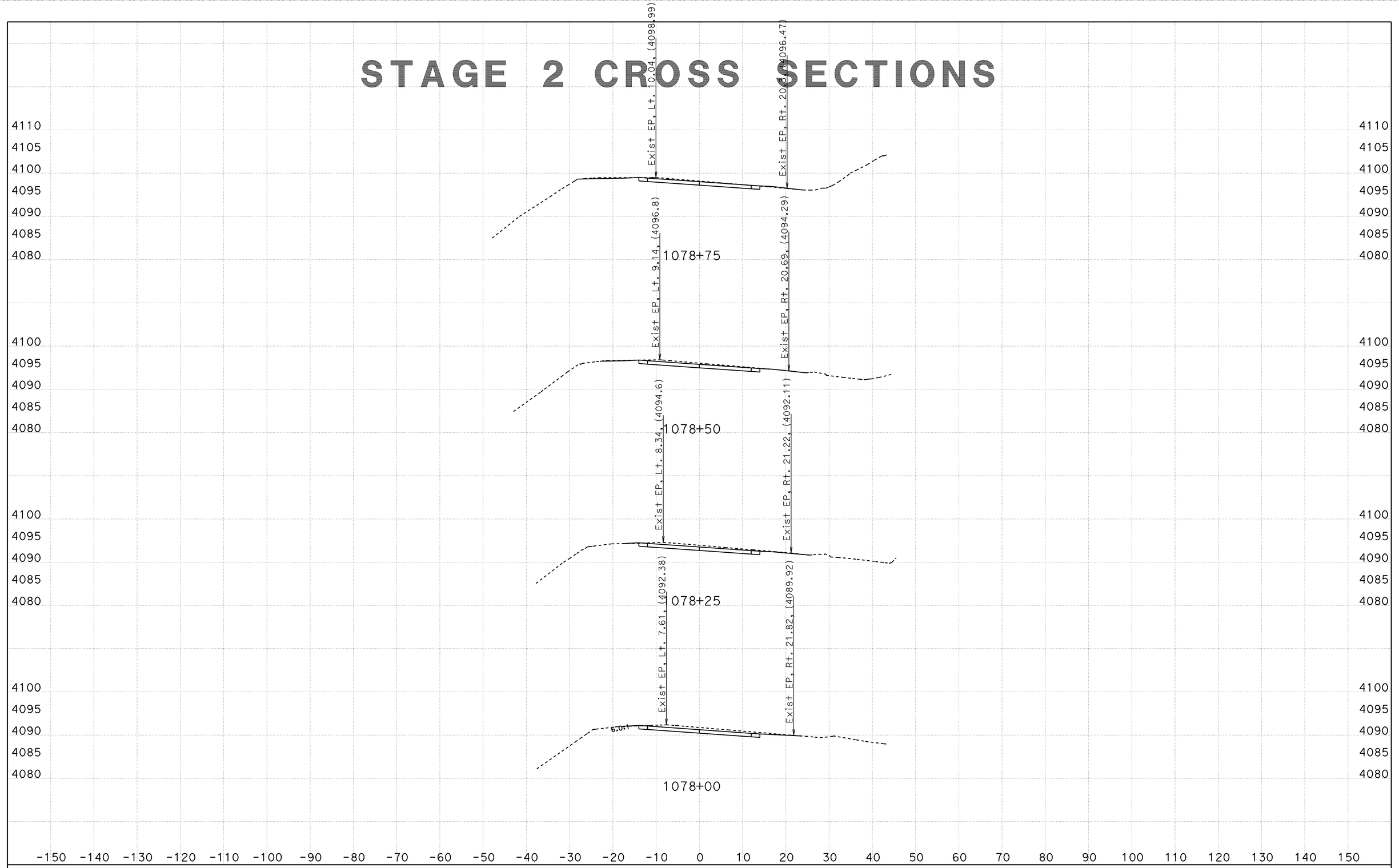

CREATED BY: B Wesling
DATE: 11/4/2011
KC Project: 0819A File: C:\TownePassQ9A\Stages\Stage2\stage2 all trimmed.ear

CONTRACT: 09-28750
DIST/CO/RTE/PM: 09/INY/190
PROJECT ID: Towne Pass

SCALE: 1" = 10' Horiz.
1" = 10' Vert.

All Dimensions are US Survey Feet

ALN190
STAGE 2 CROSS SECTIONS

STAGE 2 CROSS SECTIONS

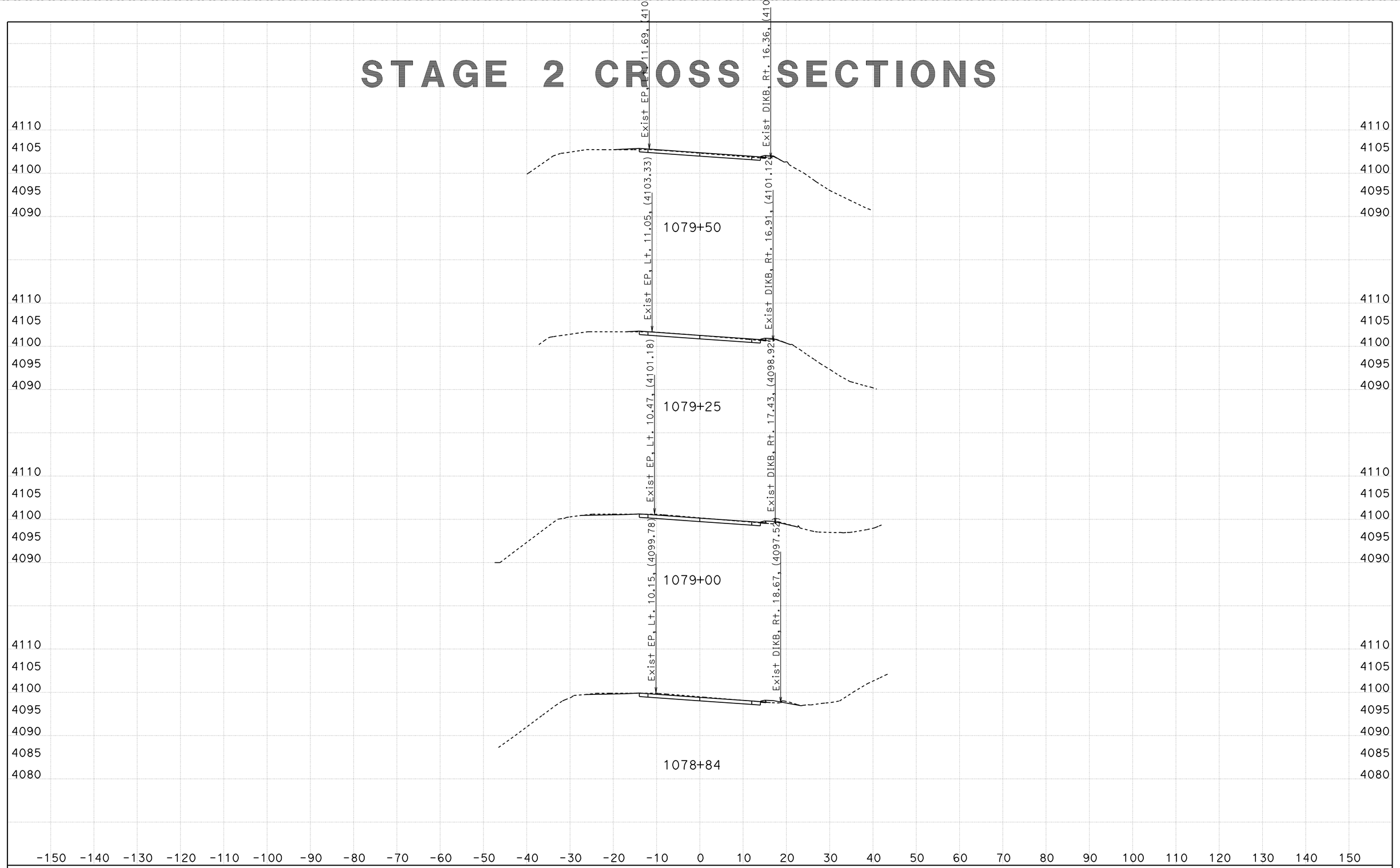

CREATED BY: B Wesling
DATE: 11/4/2011
KC Project: 0819A File: C:\TownePassQ9A\Stages\Stage2\stage2 all trimmed.ear

CONTRACT: 09-28750
DIST/CO/RTE/PM: 09/INY/190
PROJECT ID: Towne Pass

SCALE: 1" = 10' Horiz.
1" = 10' Vert.

All Dimensions are US Survey Feet

ALN190
STAGE 2 CROSS SECTIONS

STAGE 2 CROSS SECTIONS

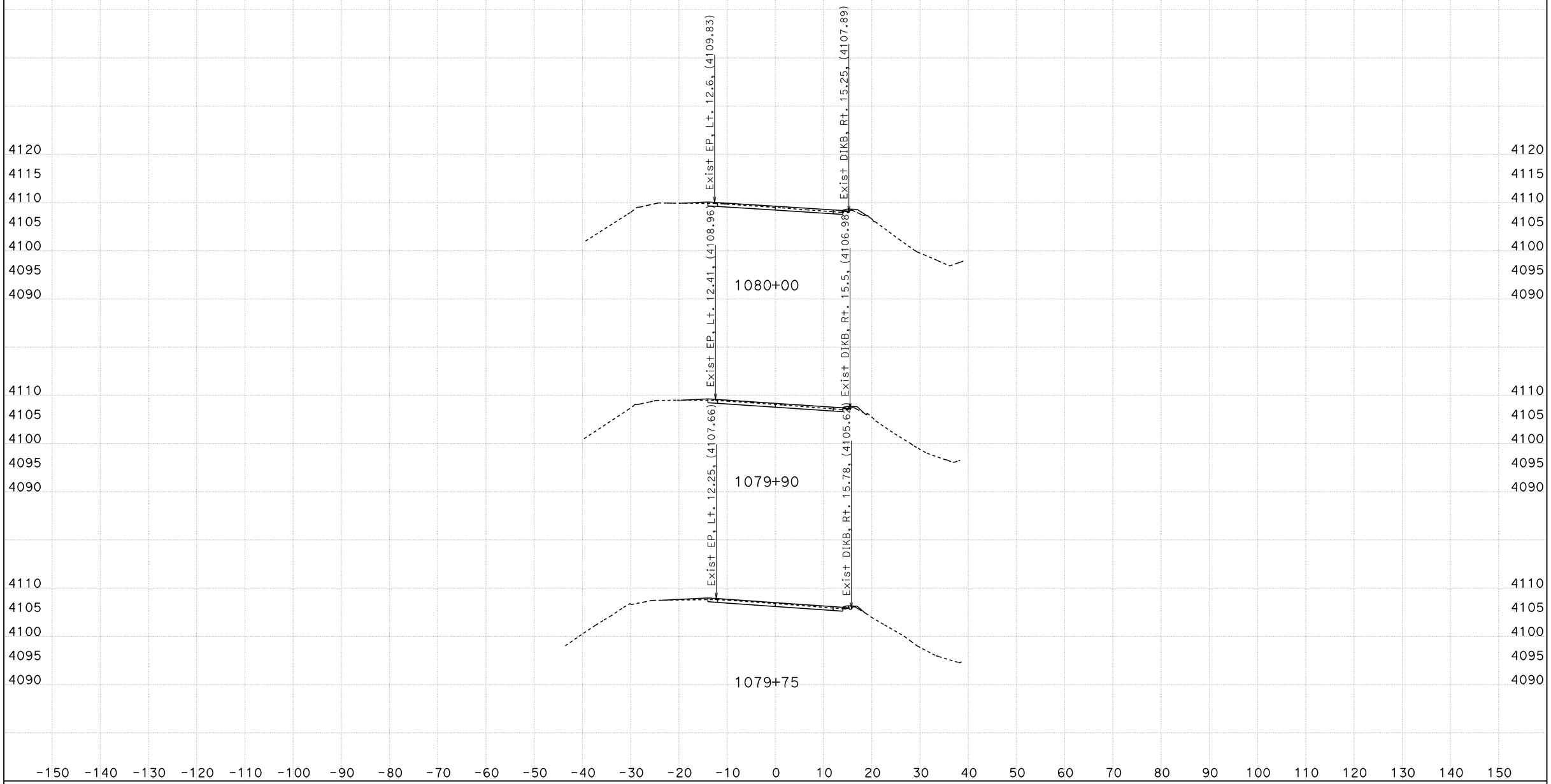

CREATED BY: B Wesling
DATE: 11/4/2011
KC Project: 0819A File: C:\TownePassQ9A\Stages\Stage2\stage2 all trimmed.ear

CONTRACT: 09-28750
DIST/CO/RTE/PM: 09/INY/190
PROJECT ID: Towne Pass

SCALE: 1" = 10' Horiz.
1" = 10' Vert.

All Dimensions are US Survey Feet

ALN190
STAGE 2 CROSS SECTIONS

STAGE 2 CROSS SECTIONS

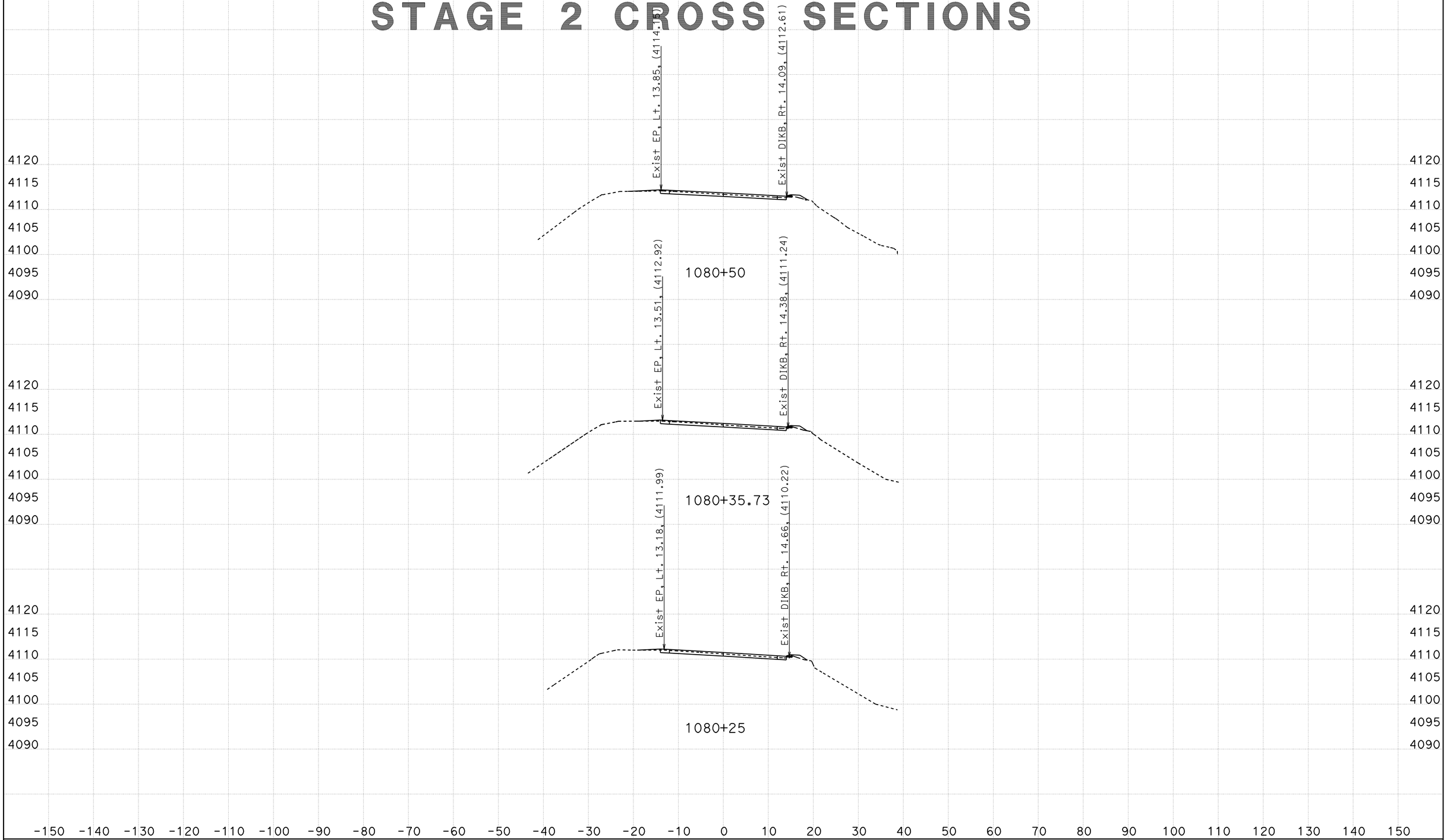

CREATED BY: B Wesling
DATE: 11/4/2011
KC Project: 0819A File: C:\TownePassQ9A\Stages\Stage2\stage2 all trimmed.ear

CONTRACT: 09-28750
DIST/CO/RTE/PM: 09/INY/190
PROJECT ID: Towne Pass

SCALE: 1" = 10' Horiz.
1" = 10' Vert.

All Dimensions are US Survey Feet

ALN190
STAGE 2 CROSS SECTIONS

STAGE 2 CROSS SECTIONS

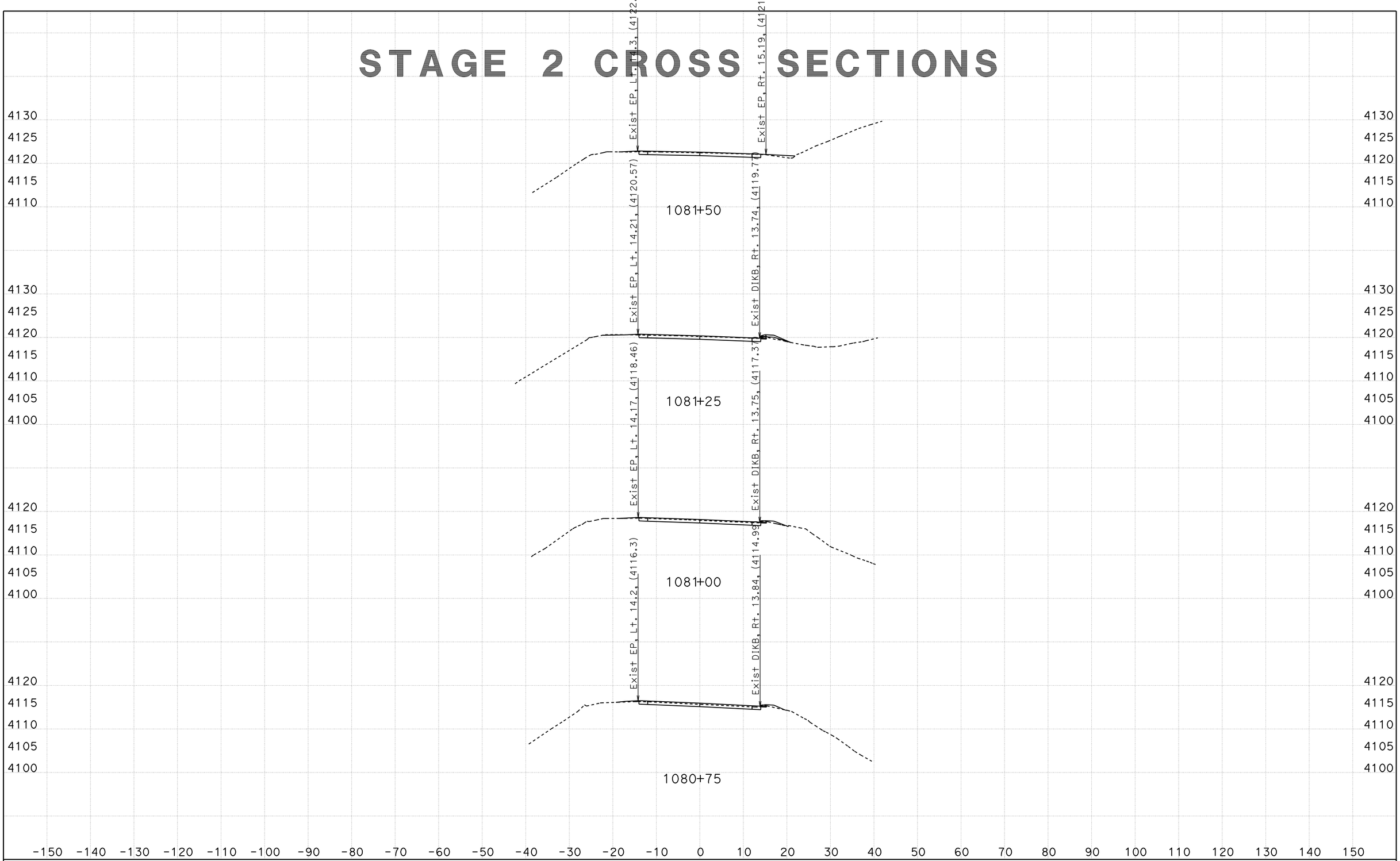

CREATED BY: B Wesling
DATE: 11/4/2011
KC Project: 0819A File: C:\TownePassQ9A\Stages\Stage2\stage2 all trimmed.ear

CONTRACT: 09-28750
DIST/CO/RTE/PM: 09/INY/190
PROJECT ID: Towne Pass

SCALE: 1" = 10' Horiz.
1" = 10' Vert.

All Dimensions are US Survey Feet

ALN190
STAGE 2 CROSS SECTIONS

STAGE 2 CROSS SECTIONS

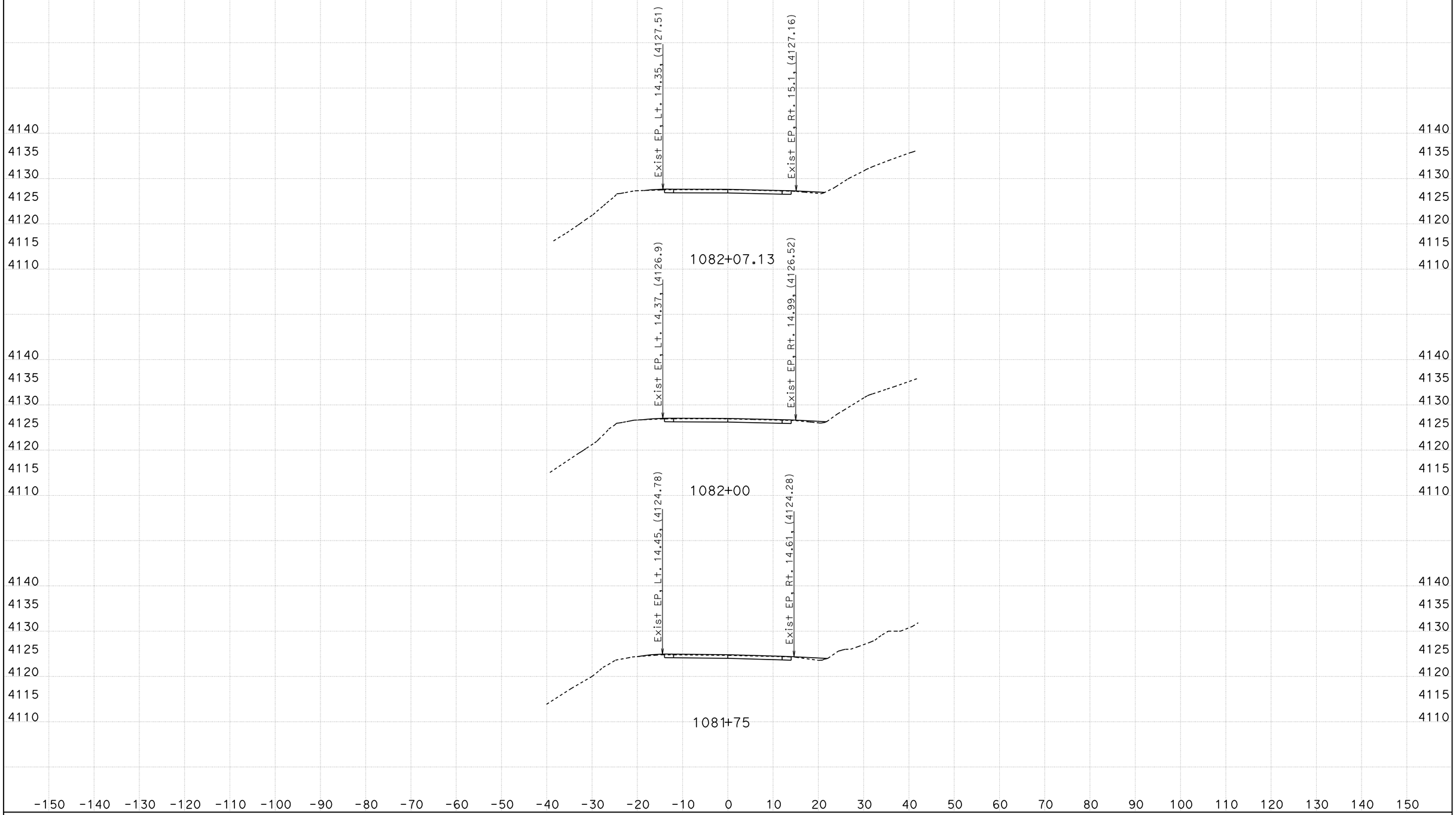

CREATED BY: B Wesling
DATE: 11/4/2011
KC Project: 0819A File: C:\TownePassQ9A\Stages\Stage2\stage2 all trimmed.ear

CONTRACT: 09-28750
DIST/CO/RTE/PM: 09/INY/190
PROJECT ID: Towne Pass

SCALE: 1" = 10' Horiz.
1" = 10' Vert.

All Dimensions are US Survey Feet

ALN190
STAGE 2 CROSS SECTIONS
SHEET 49 OF 49