FINAL DESIGN

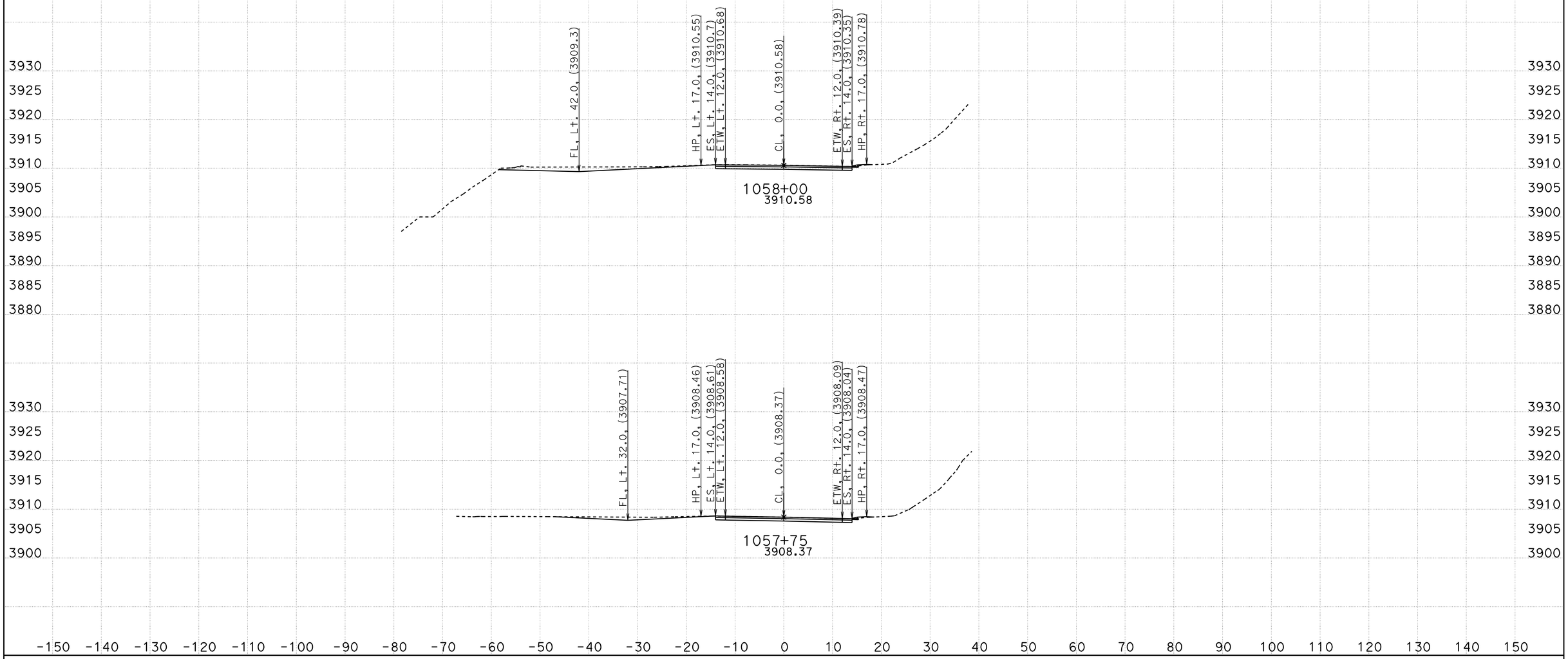

CREATED BY: B Wesling
DATE: 11/4/2011
KC Project: 0819A File: Stage1i7+75-1082+0713 corys 2011-08-18trimmed.ear

CONTRACT: 09-28750
DIST/CO/RTE/PM: 09/INY/190
PROJECT ID: Towne Pass

SCALE: 1" = 10' Horiz.
1" = 10' Vert.

All Dimensions are US Survey Feet

ALN190
FINAL CROSS SECTIONS

FINAL DESIGN

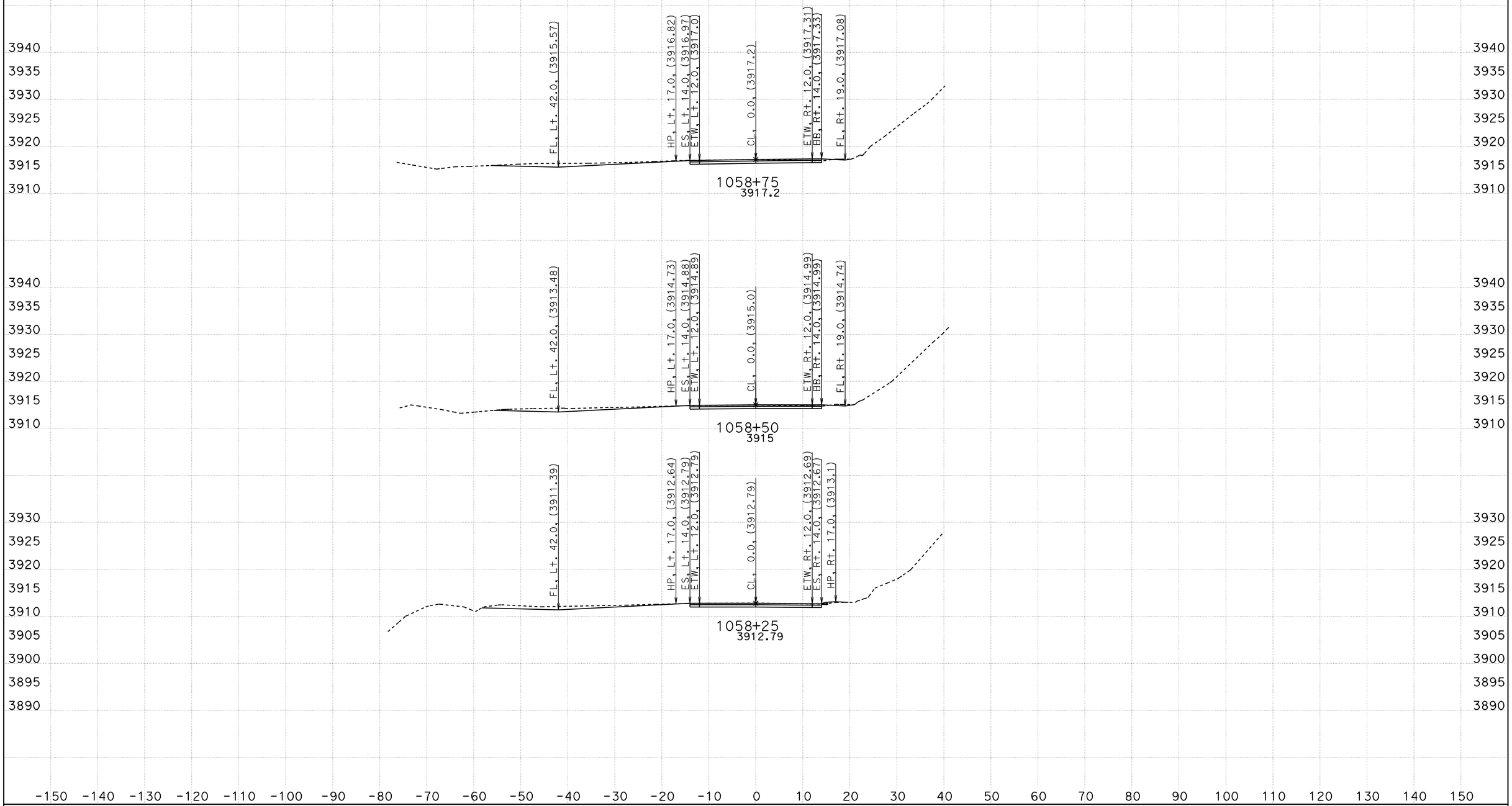

CREATED BY: B Wesling
DATE: 11/4/2011
KC Project: 0819A File: Stage1i7+75-1082+0713 corys 2011-08-18trimmed.ear

CONTRACT: 09-28750
DIST/CO/RTE/PM: 09/INY/190
PROJECT ID: Towne Pass

SCALE: 1" = 10' Horiz.
1" = 10' Vert.

All Dimensions are US Survey Feet

ALN190
FINAL CROSS SECTIONS
SHEET 2 OF 72

FINAL DESIGN

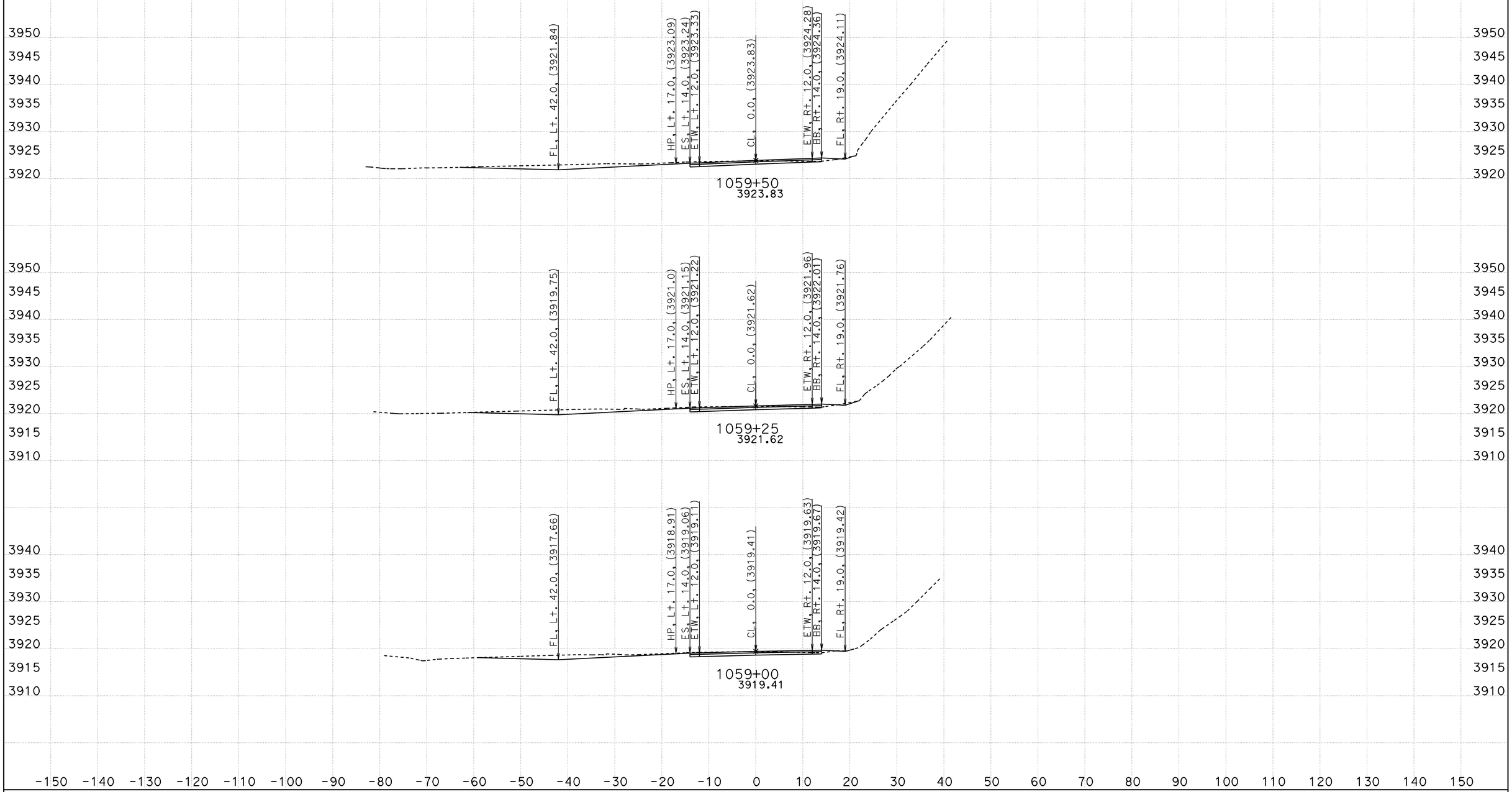

CREATED BY: B Wesling
DATE: 11/4/2011
KC Project: 0819A File: Stage1i7+75-1082+0713 corys 2011-08-18trimmed.ear

CONTRACT: 09-28750
DIST/CO/RTE/PM: 09/INY/190
PROJECT ID: Towne Pass

SCALE: 1" = 10' Horiz.
1" = 10' Vert.

All Dimensions are US Survey Feet

ALN190
FINAL CROSS SECTIONS
SHEET 3 OF 72

FINAL DESIGN

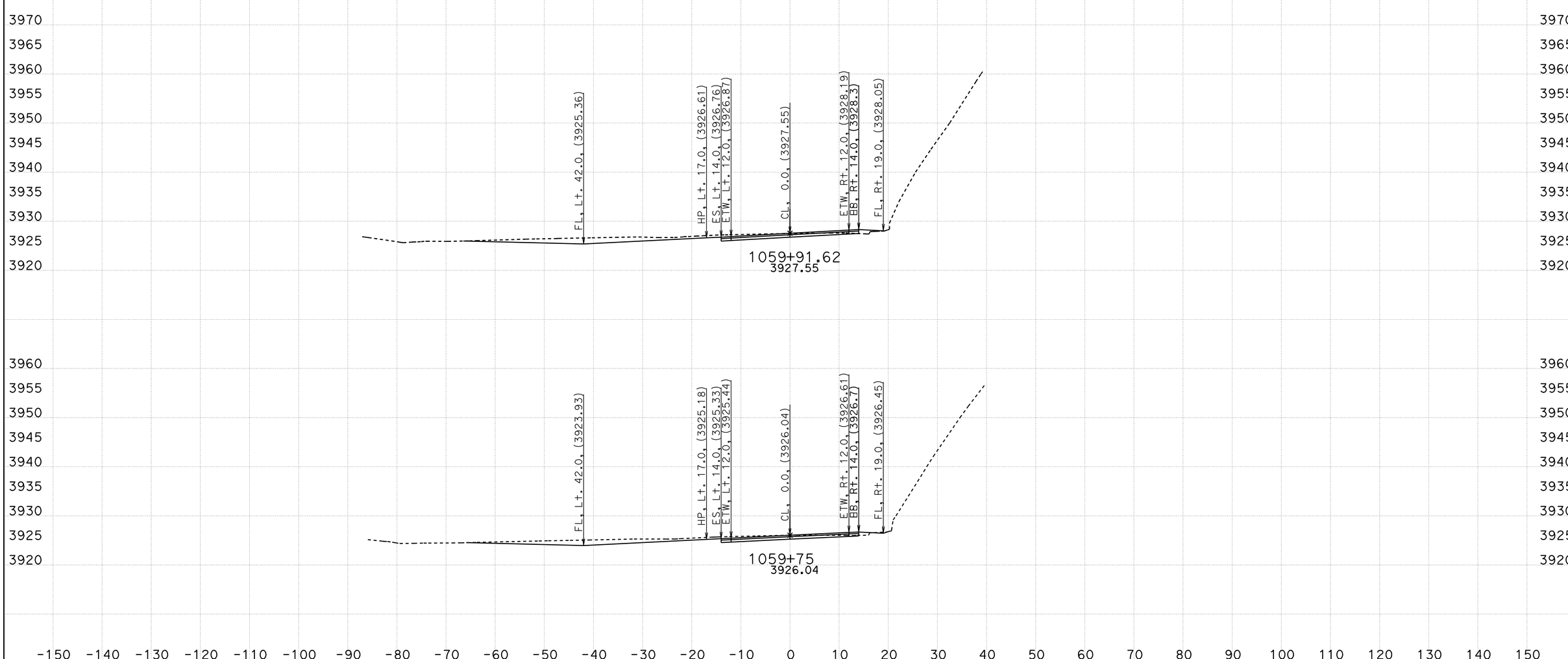

CREATED BY: B Wesling
DATE: 11/4/2011
KC Project: 0819A File: Stage1i7+75-1082+0713 corys 2011-08-18trimmed.ear

CONTRACT: 09-28750
DIST/CO/RTE/PM: 09/INY/190
PROJECT ID: Towne Pass

SCALE: 1" = 10' Horiz.
1" = 10' Vert.

All Dimensions are US Survey Feet

ALN190
FINAL CROSS SECTIONS
SHEET 4 OF 72

FINAL DESIGN

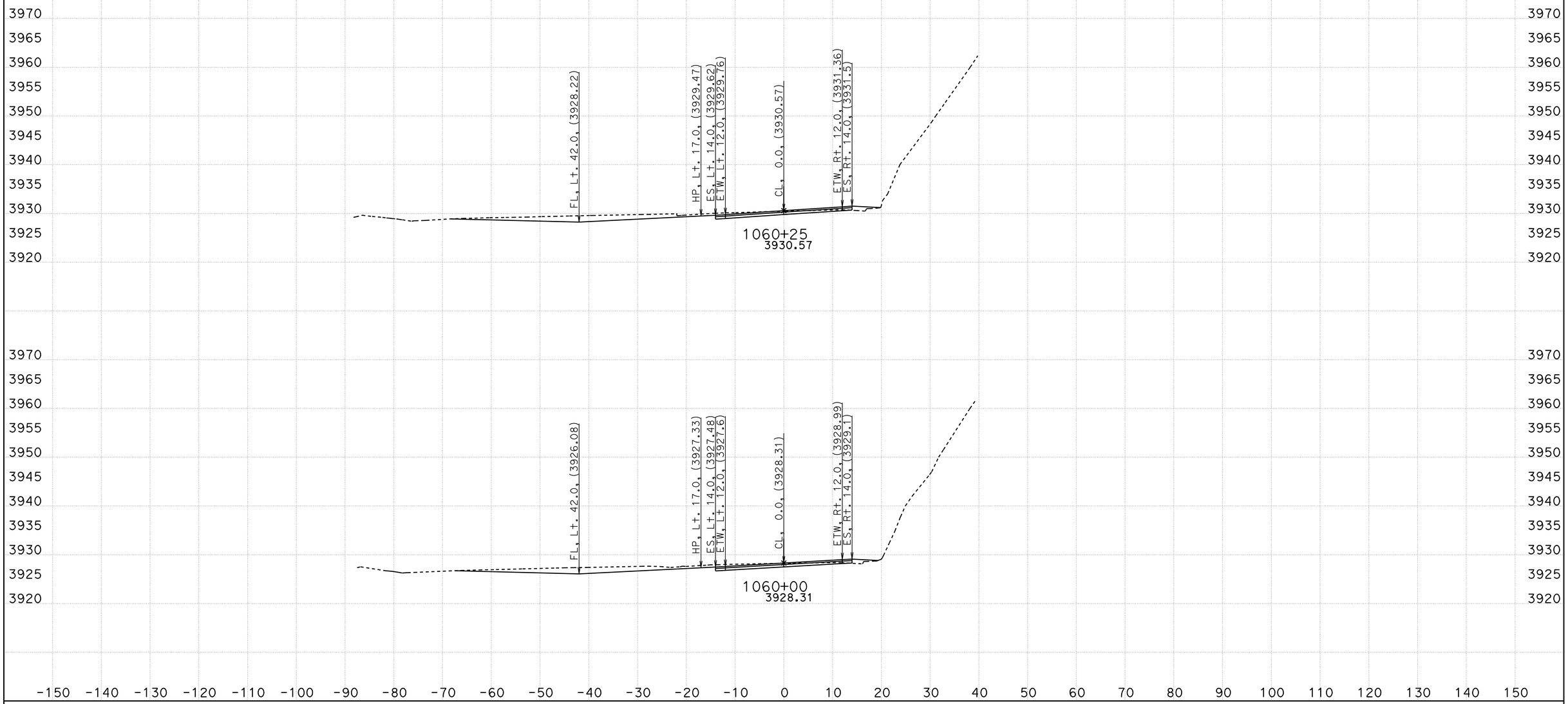

CREATED BY: B Wesling
DATE: 11/4/2011
KC Project: 0819A File: Stage1i7+75-1082+0713 corys 2011-08-18trimmed.ear

CONTRACT: 09-28750
DIST/CO/RTE/PM: 09/INY/190
PROJECT ID: Towne Pass

SCALE: 1" = 10' Horiz.
1" = 10' Vert.

All Dimensions are US Survey Feet

ALN190
FINAL CROSS SECTIONS

FINAL DESIGN

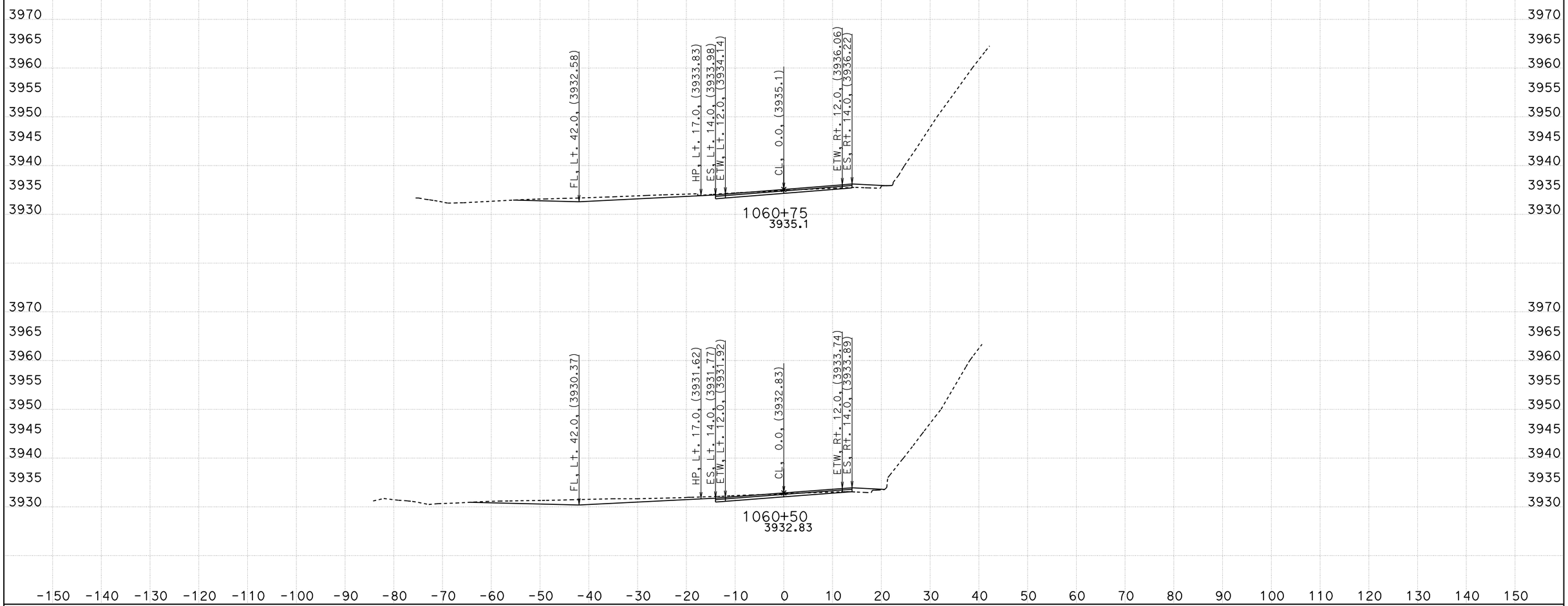

CREATED BY: B Wesling
DATE: 11/4/2011
KC Project: 0819A File: Stage1i7+75-1082+0713 corys 2011-08-18trimmed.ear

CONTRACT: 09-28750
DIST/CO/RTE/PM: 09/INY/190
PROJECT ID: Towne Pass

SCALE: 1" = 10' Horiz.
1" = 10' Vert.

All Dimensions are US Survey Feet

ALN190
FINAL CROSS SECTIONS
SHEET 6 OF 72

FINAL DESIGN

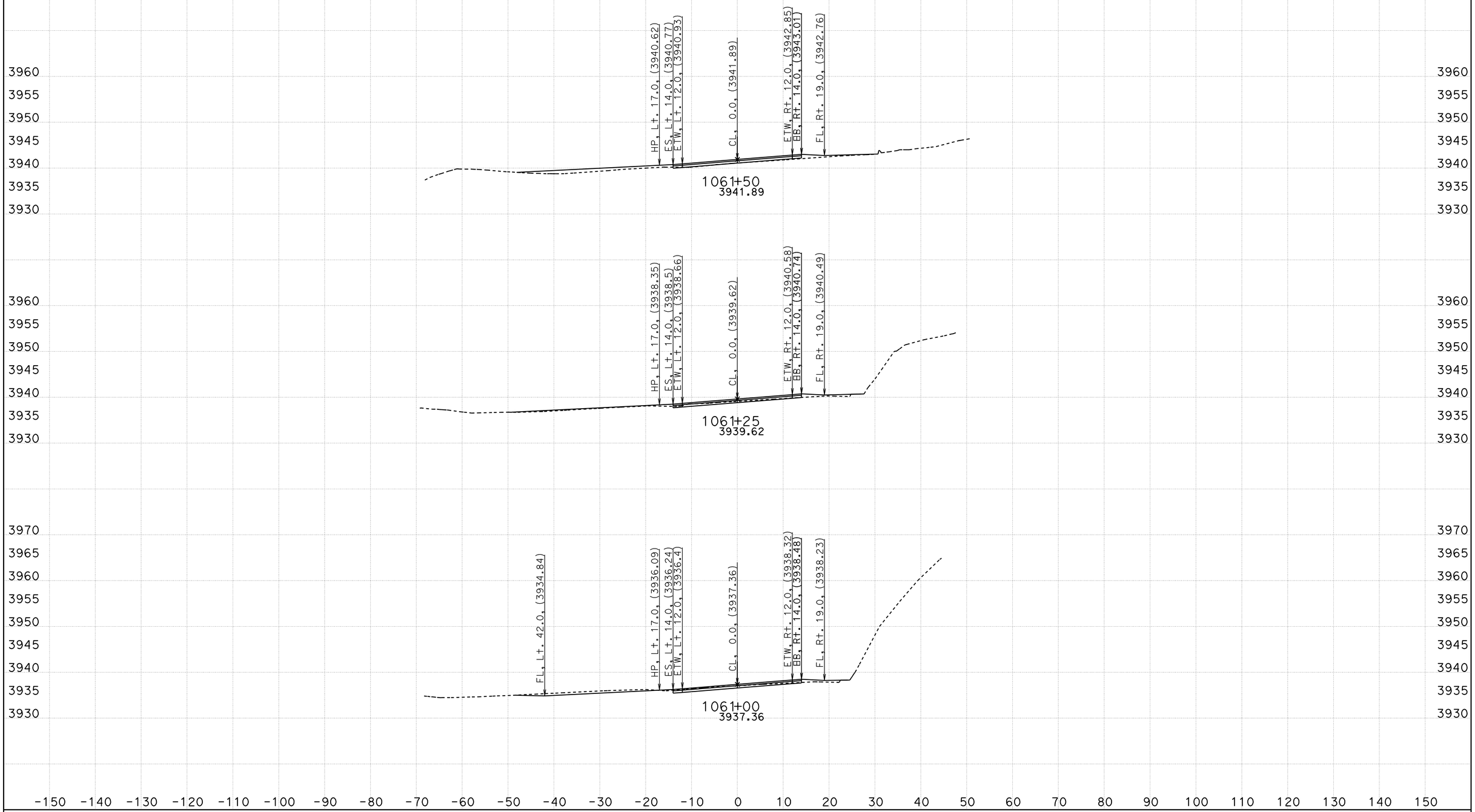

CREATED BY: B Wesling
DATE: 11/4/2011
KC Project: 0819A File: Stage1i7+75-1082+0713 corys 2011-08-18trimmed.ear

CONTRACT: 09-28750
DIST/CO/RTE/PM: 09/INY/190
PROJECT ID: Towne Pass

SCALE: 1" = 10' Horiz.
1" = 10' Vert.

All Dimensions are US Survey Feet

ALN190
FINAL CROSS SECTIONS

FINAL DESIGN

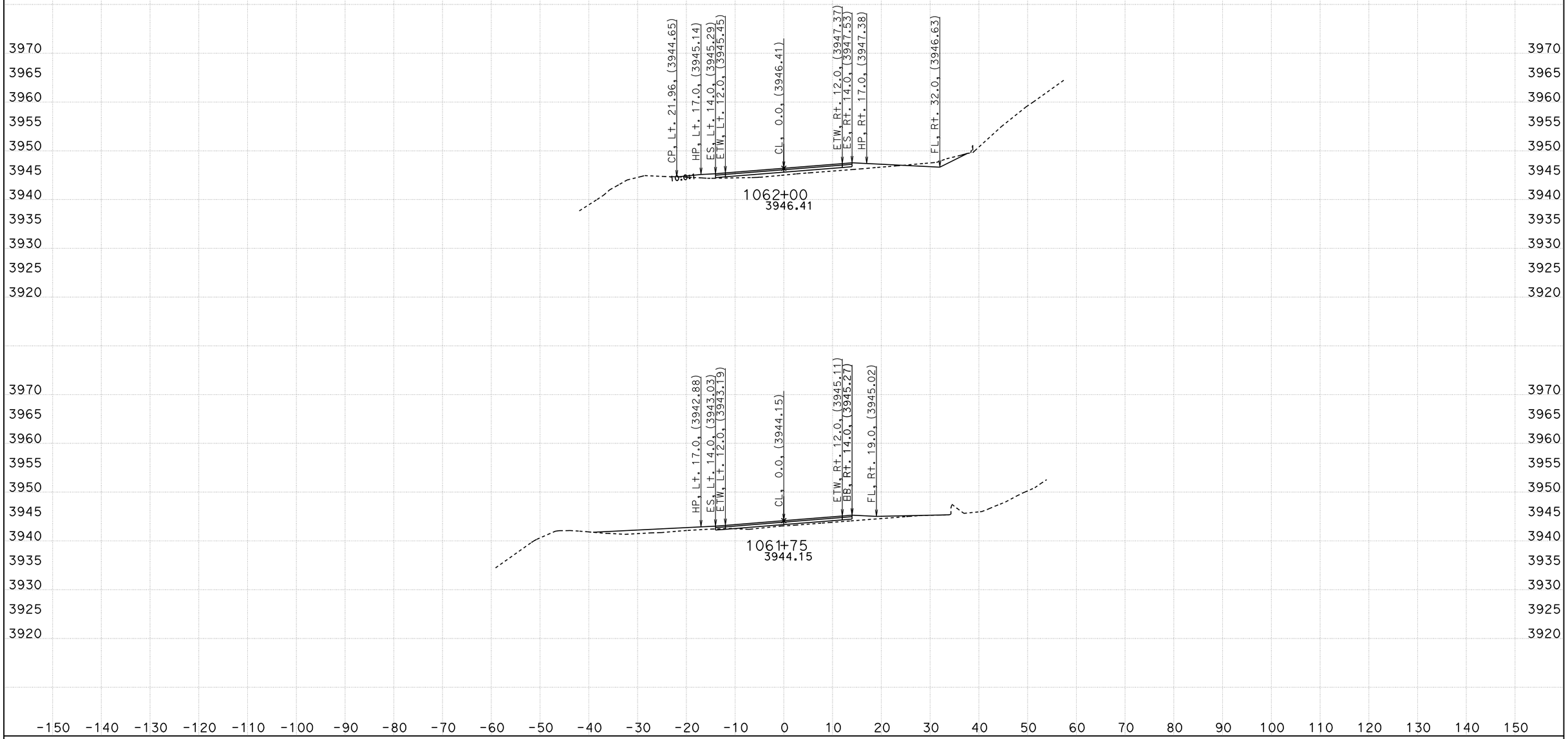

CREATED BY: B Wesling
DATE: 11/4/2011
KC Project: 0819A File: Stage1i7+75-1082+0713 corys 2011-08-18trimmed.ear

CONTRACT: 09-28750
DIST/CO/RTE/PM: 09/INY/190
PROJECT ID: Towne Pass

SCALE: 1" = 10' Horiz.
1" = 10' Vert.

All Dimensions are US Survey Feet

ALN190
FINAL CROSS SECTIONS

FINAL DESIGN

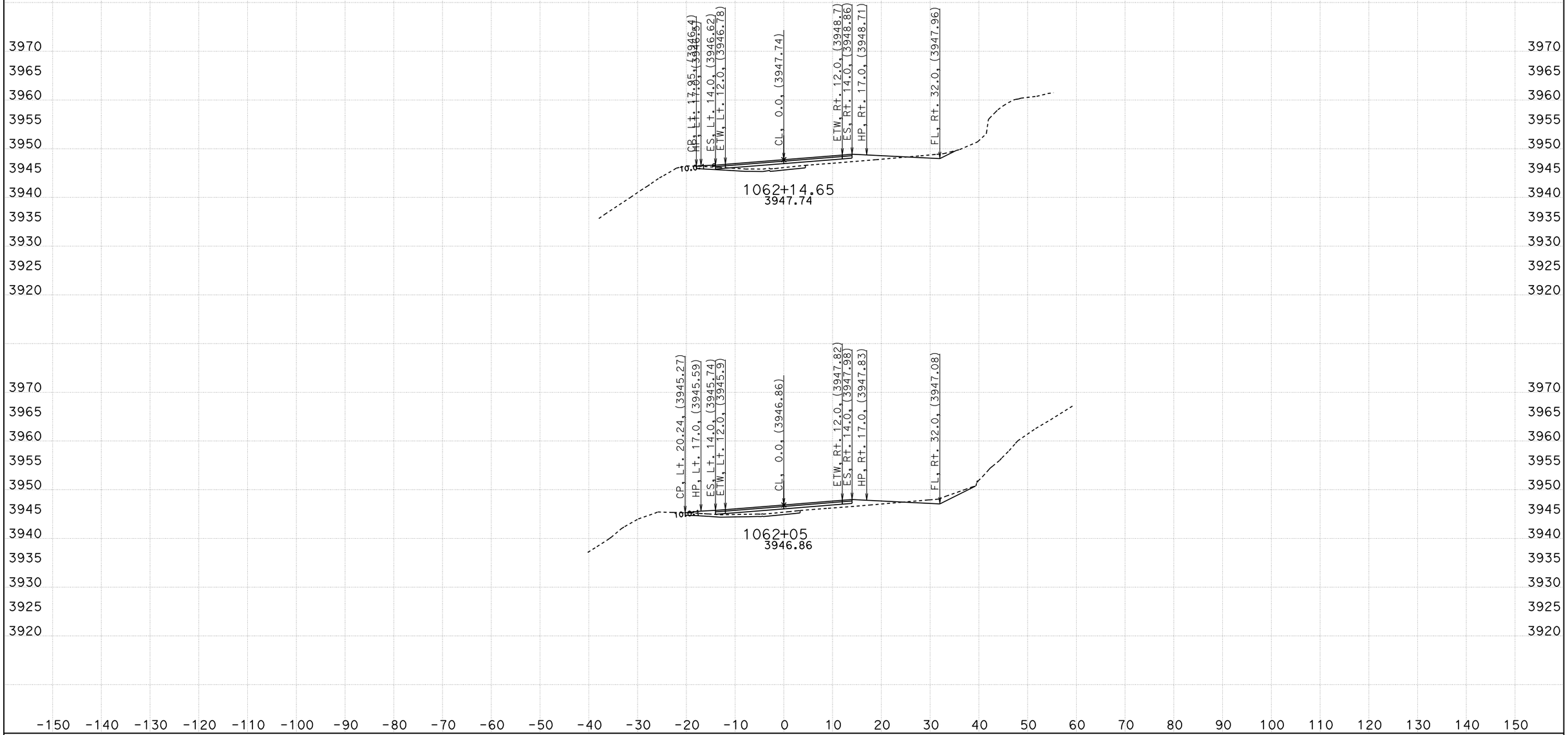

CREATED BY: B Wesling
DATE: 11/4/2011
KC Project: 0819A File: Stage1i7+75-1082+0713 corys 2011-08-18trimmed.ear

CONTRACT: 09-28750
DIST/CO/RTE/PM: 09/INY/190
PROJECT ID: Towne Pass

SCALE: 1" = 10' Horiz.
1" = 10' Vert.

All Dimensions are US Survey Feet

ALN190
FINAL CROSS SECTIONS

FINAL DESIGN

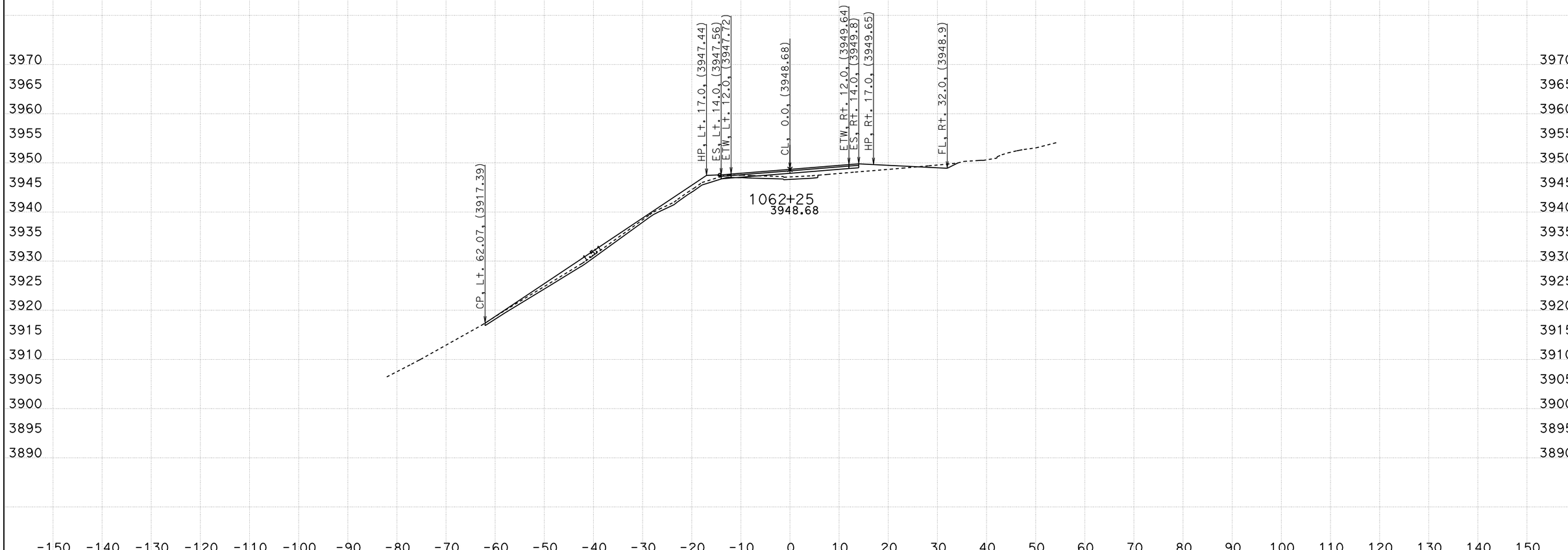

CREATED BY: B Wesling
DATE: 11/4/2011
KC Project: 0819A File: Stage1i7+75-1082+0713 corys 2011-08-18trimmed.ear

CONTRACT: 09-28750
DIST/CO/RTE/PM: 09/INY/190
PROJECT ID: Towne Pass

SCALE: 1" = 10' Horiz.
1" = 10' Vert.

All Dimensions are US Survey Feet

ALN190
FINAL CROSS SECTIONS

FINAL DESIGN

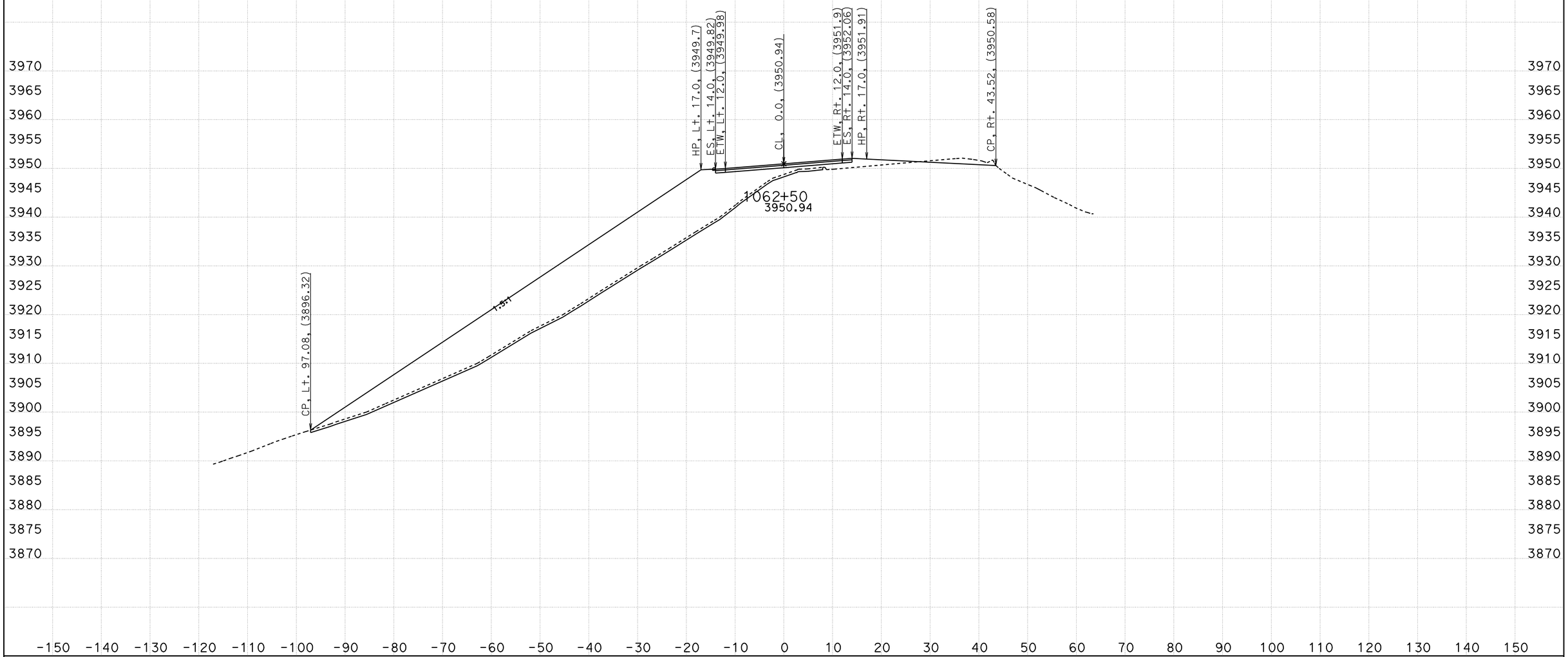

CREATED BY: B Wesling
DATE: 11/4/2011
KC Project: 0819A File: Stage1i7+75-1082+0713 corys 2011-08-18trimmed.ear

CONTRACT: 09-28750
DIST/CO/RTE/PM: 09/INY/190
PROJECT ID: Towne Pass

SCALE: 1" = 10' Horiz.
1" = 10' Vert.

All Dimensions are US Survey Feet

ALN190
FINAL CROSS SECTIONS

FINAL DESIGN

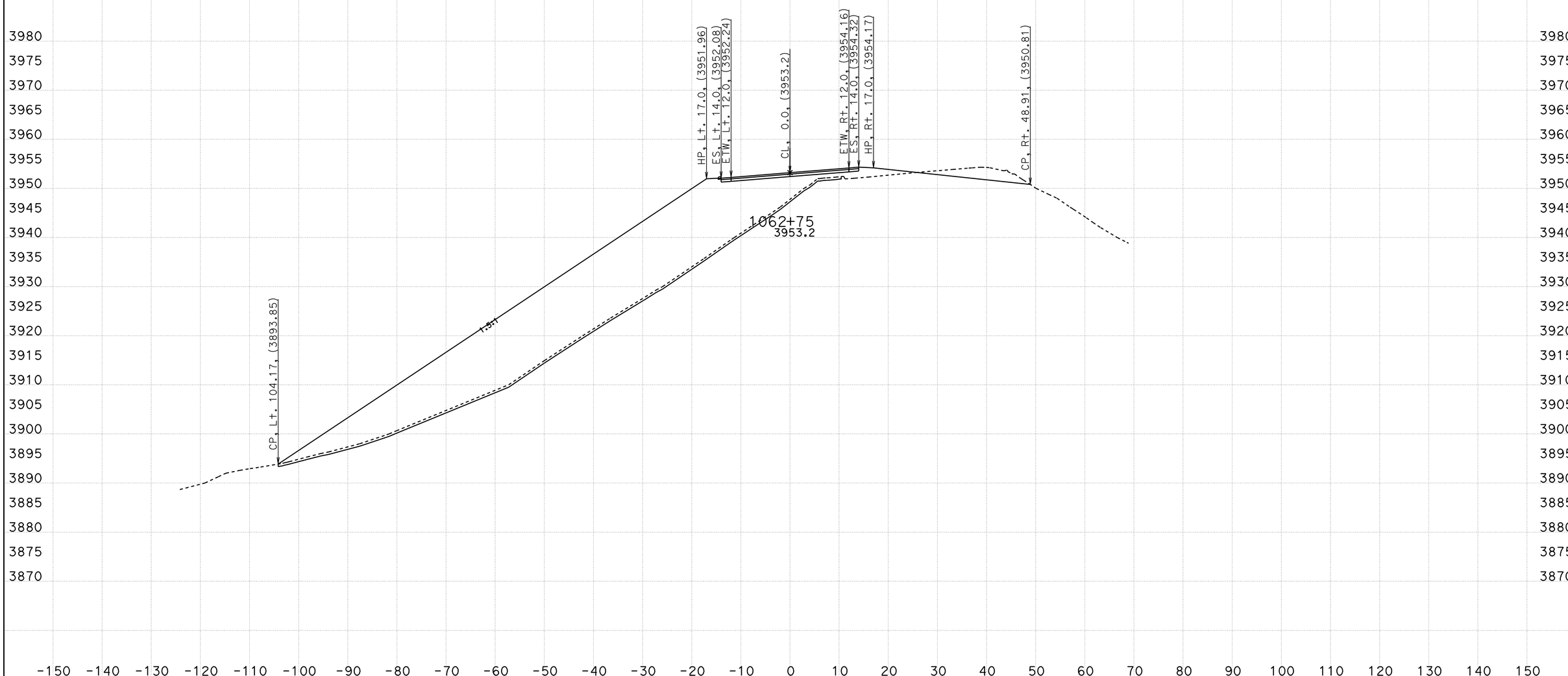

CREATED BY: B Wesling
DATE: 11/4/2011
KC Project: 0819A File: Stage1i7+75-1082+0713 corys 2011-08-18trimmed.ear

CONTRACT: 09-28750
DIST/CO/RTE/PM: 09/INY/190
PROJECT ID: Towne Pass

SCALE: 1" = 10' Horiz.
1" = 10' Vert.

All Dimensions are US Survey Feet

ALN190
FINAL CROSS SECTIONS

FINAL DESIGN

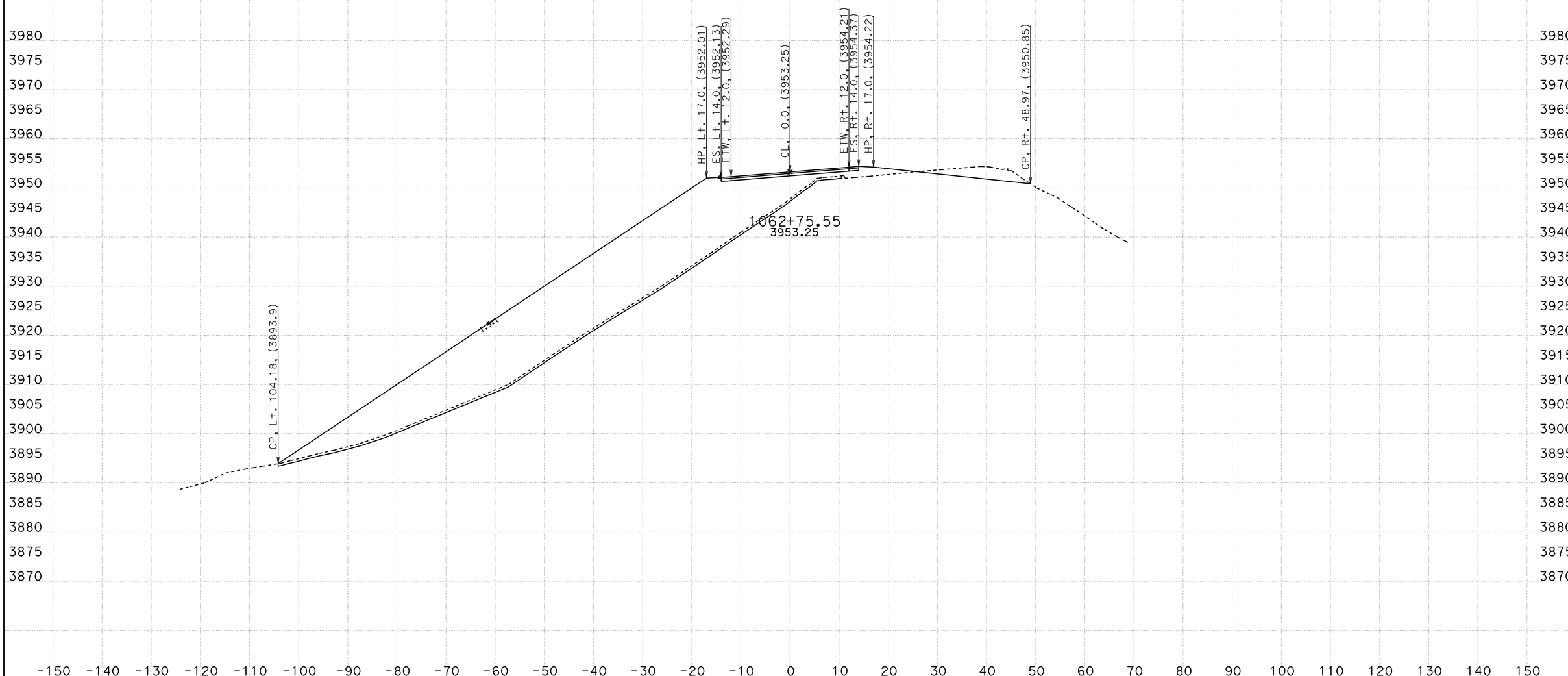

CREATED BY: B Wesling
DATE: 11/4/2011
KC Project: 0819A File: Stage1i7+75-1082+0713 corys 2011-08-18trimmed.ear

CONTRACT: 09-28750
DIST/CO/RTE/PM: 09/INY/190
PROJECT ID: Towne Pass

SCALE: 1" = 10' Horiz.
1" = 10' Vert.

All Dimensions are US Survey Feet

ALN190
FINAL CROSS SECTIONS

FINAL DESIGN

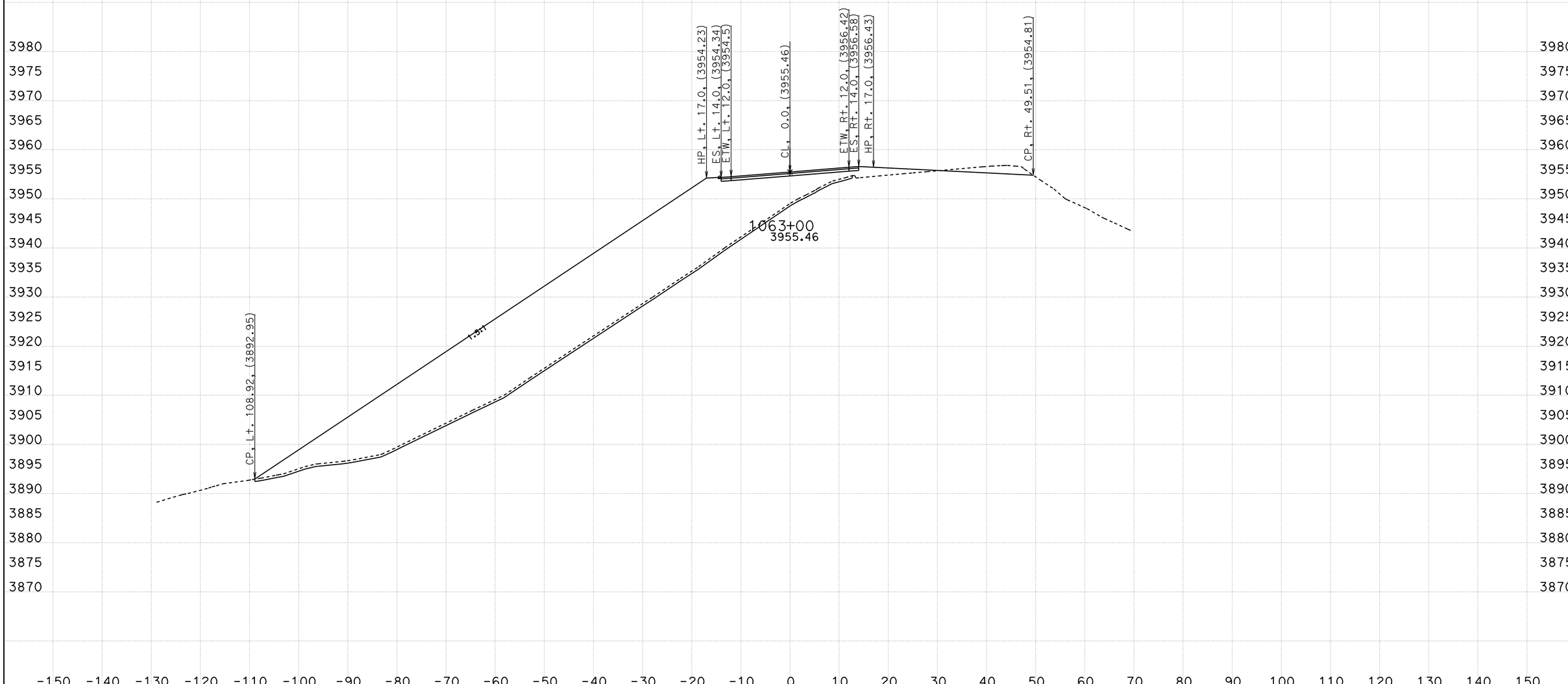

CREATED BY: B Wesling
DATE: 11/4/2011
KC Project: 0819A File: Stage1i7+75-1082+0713 corys 2011-08-18trimmed.ear

CONTRACT: 09-28750
DIST/CO/RTE/PM: 09/INY/190
PROJECT ID: Towne Pass

SCALE: 1" = 10' Horiz.
1" = 10' Vert.

All Dimensions are US Survey Feet

ALN190
FINAL CROSS SECTIONS

FINAL DESIGN

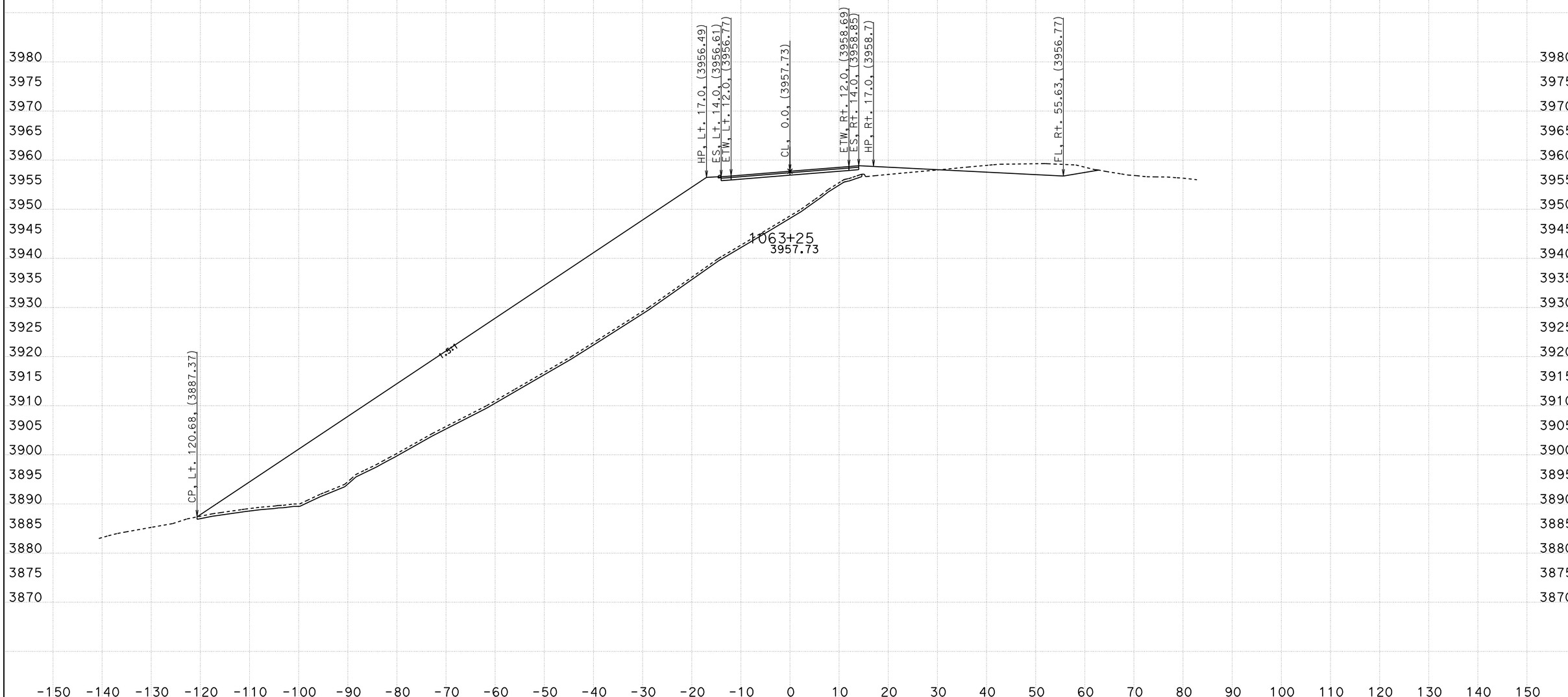

CREATED BY: B Wesling
DATE: 11/4/2011
KC Project: 0819A File: Stage1i7+75-1082+0713 corys 2011-08-18trimmed.ear

CONTRACT: 09-28750
DIST/CO/RTE/PM: 09/INY/190
PROJECT ID: Towne Pass

SCALE: 1" = 10' Horiz.
1" = 10' Vert.

All Dimensions are US Survey Feet

ALN190
FINAL CROSS SECTIONS

FINAL DESIGN

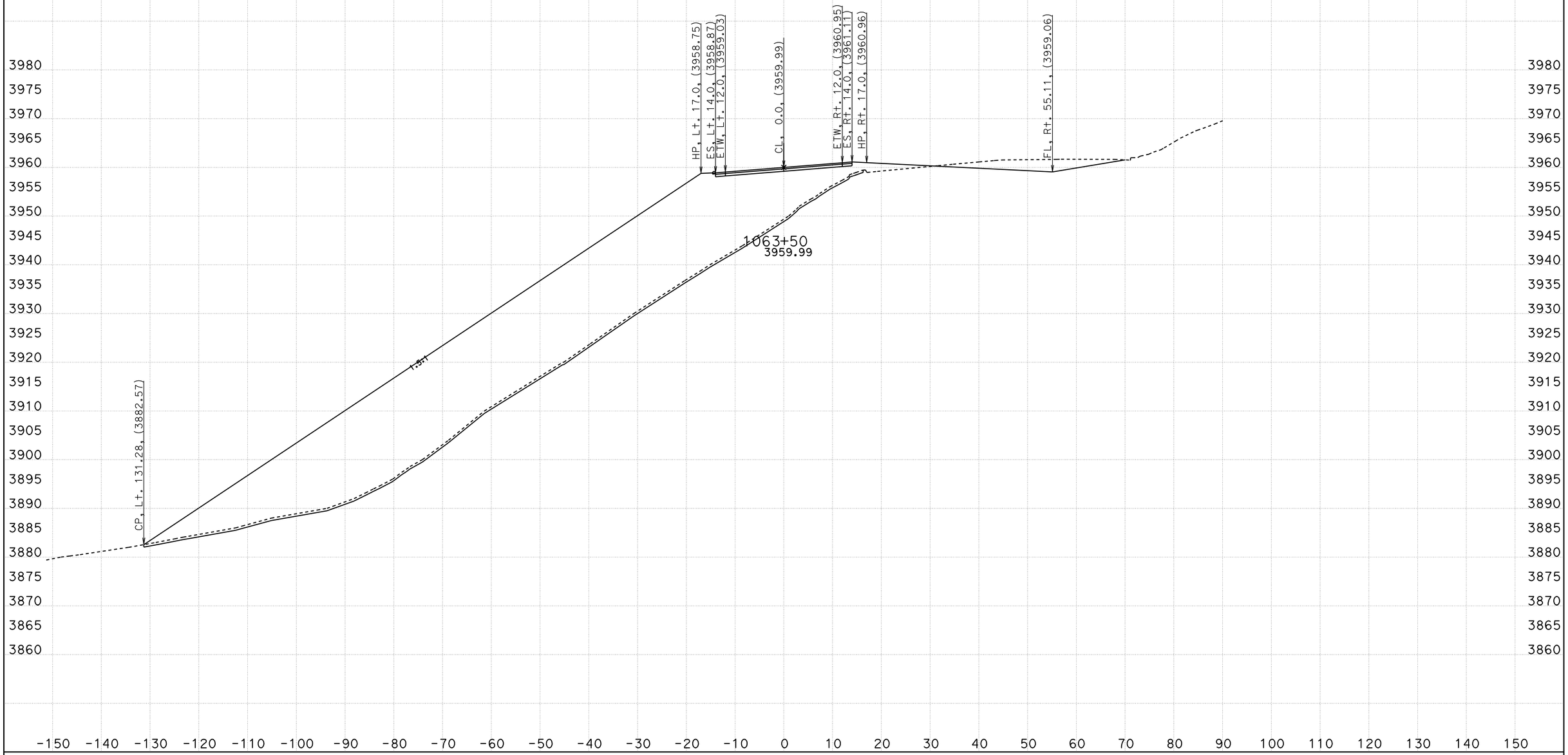

CREATED BY: B Wesling
DATE: 11/4/2011
KC Project: 0819A File: Stage1i7+75-1082+0713 corys 2011-08-18trimmed.ear

CONTRACT: 09-28750
DIST/CO/RTE/PM: 09/INY/190
PROJECT ID: Towne Pass

SCALE: 1" = 10' Horiz.
1" = 10' Vert.

All Dimensions are US Survey Feet

ALN190
FINAL CROSS SECTIONS

FINAL DESIGN

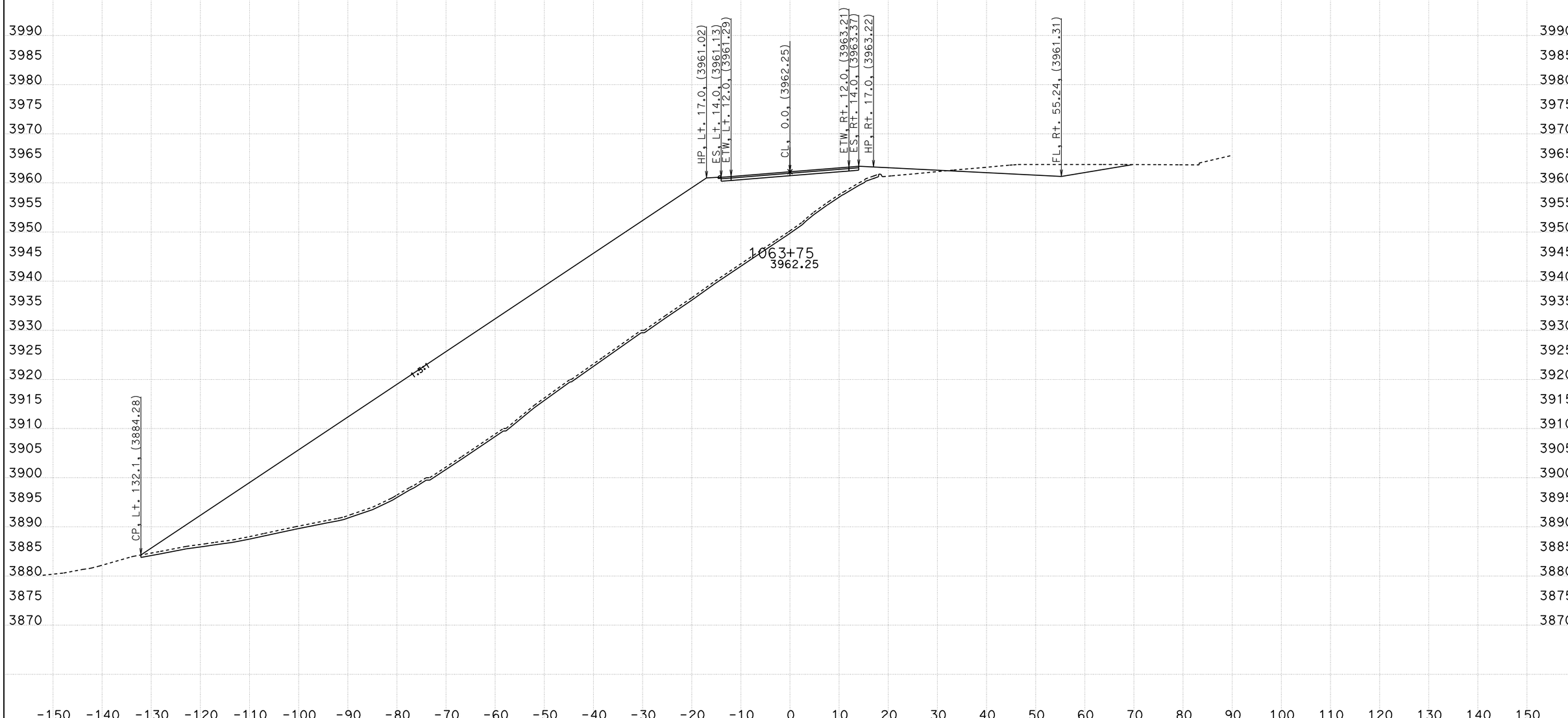

CREATED BY: B Wesling
DATE: 11/4/2011
KC Project: 0819A File: Stage1i7+75-1082+0713 corys 2011-08-18trimmed.ear

CONTRACT: 09-28750
DIST/CO/RTE/PM: 09/INY/190
PROJECT ID: Towne Pass

SCALE: 1" = 10' Horiz.
1" = 10' Vert.

All Dimensions are US Survey Feet

ALN190
FINAL CROSS SECTIONS

FINAL DESIGN

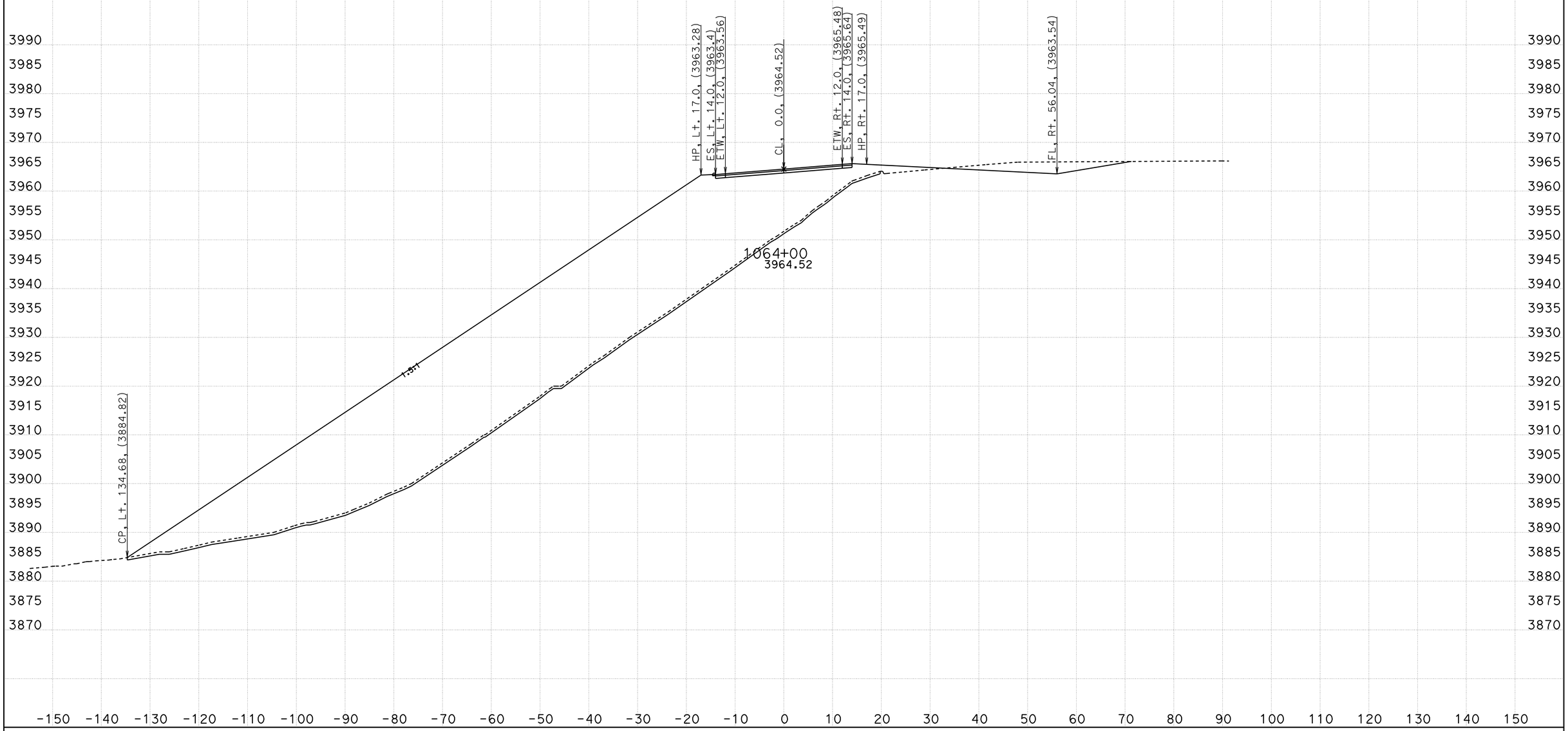

CREATED BY: B Wesling
DATE: 11/4/2011
KC Project: 0819A File: Stage1i7+75-1082+0713 corys 2011-08-18trimmed.ear

CONTRACT: 09-28750
DIST/CO/RTE/PM: 09/INY/190
PROJECT ID: Towne Pass

SCALE: 1" = 10' Horiz.
1" = 10' Vert.

All Dimensions are US Survey Feet

ALN190
FINAL CROSS SECTIONS

FINAL DESIGN

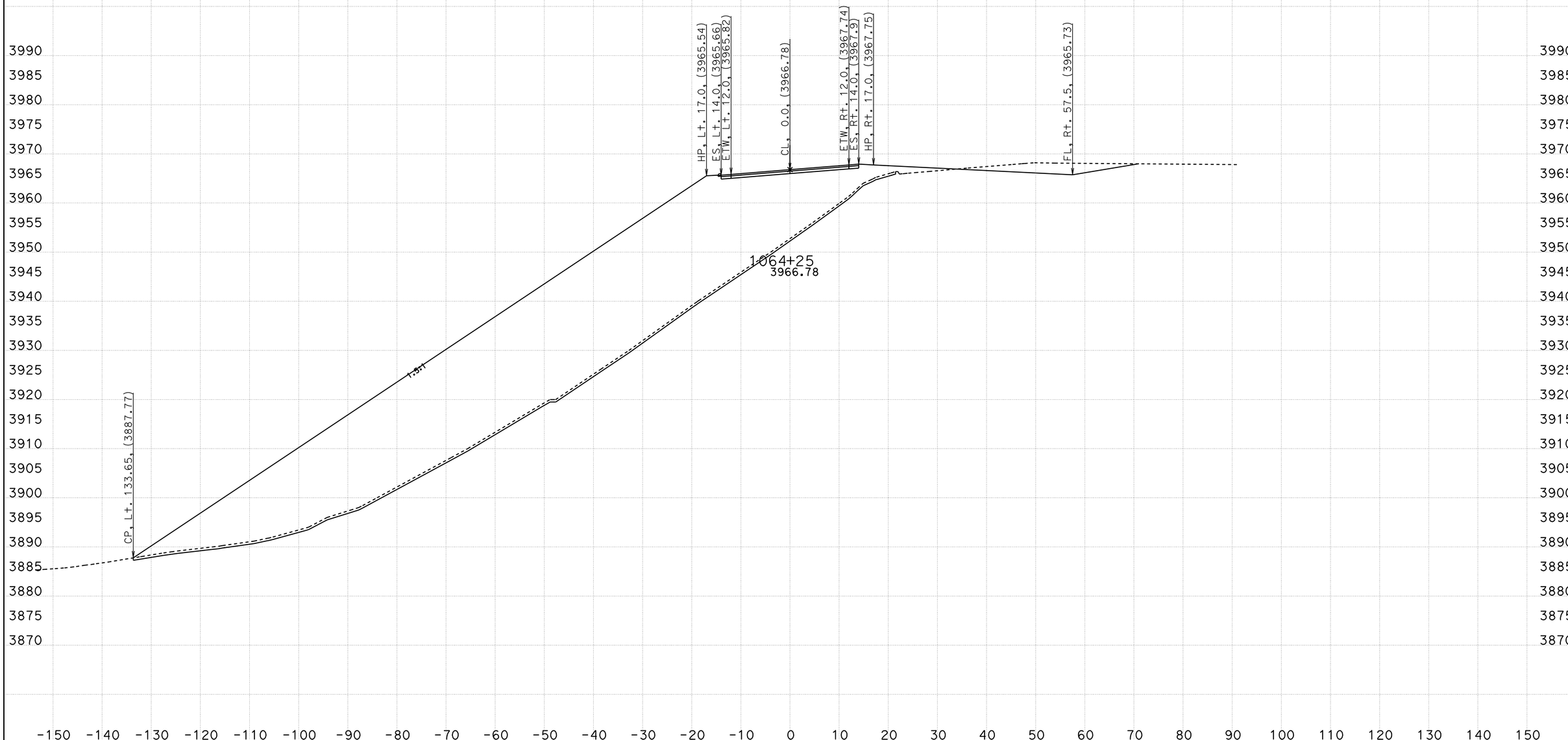

CREATED BY: B Wesling
DATE: 11/4/2011
KC Project: 0819A File: Stage1i7+75-1082+0713 corys 2011-08-18trimmed.ear

CONTRACT: 09-28750
DIST/CO/RTE/PM: 09/INY/190
PROJECT ID: Towne Pass

SCALE: 1" = 10' Horiz.
1" = 10' Vert.

All Dimensions are US Survey Feet

ALN190
FINAL CROSS SECTIONS

FINAL DESIGN

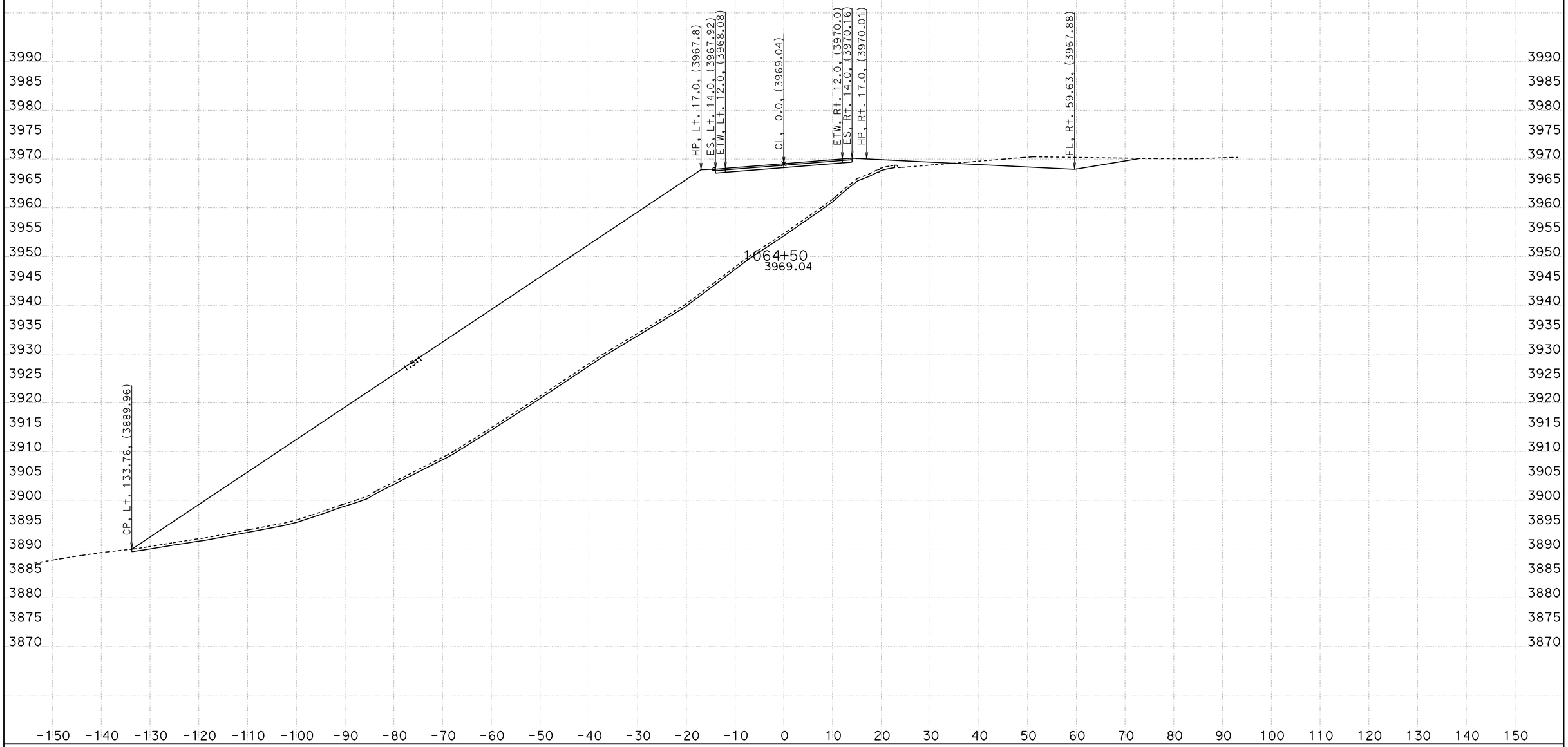

CREATED BY: B Wesling
DATE: 11/4/2011
KC Project: 0819A File: Stage1i7+75-1082+0713 corys 2011-08-18trimmed.ear

CONTRACT: 09-28750
DIST/CO/RTE/PM: 09/INY/190
PROJECT ID: Towne Pass

SCALE: 1" = 10' Horiz.
1" = 10' Vert.

All Dimensions are US Survey Feet

ALN190
FINAL CROSS SECTIONS

FINAL DESIGN

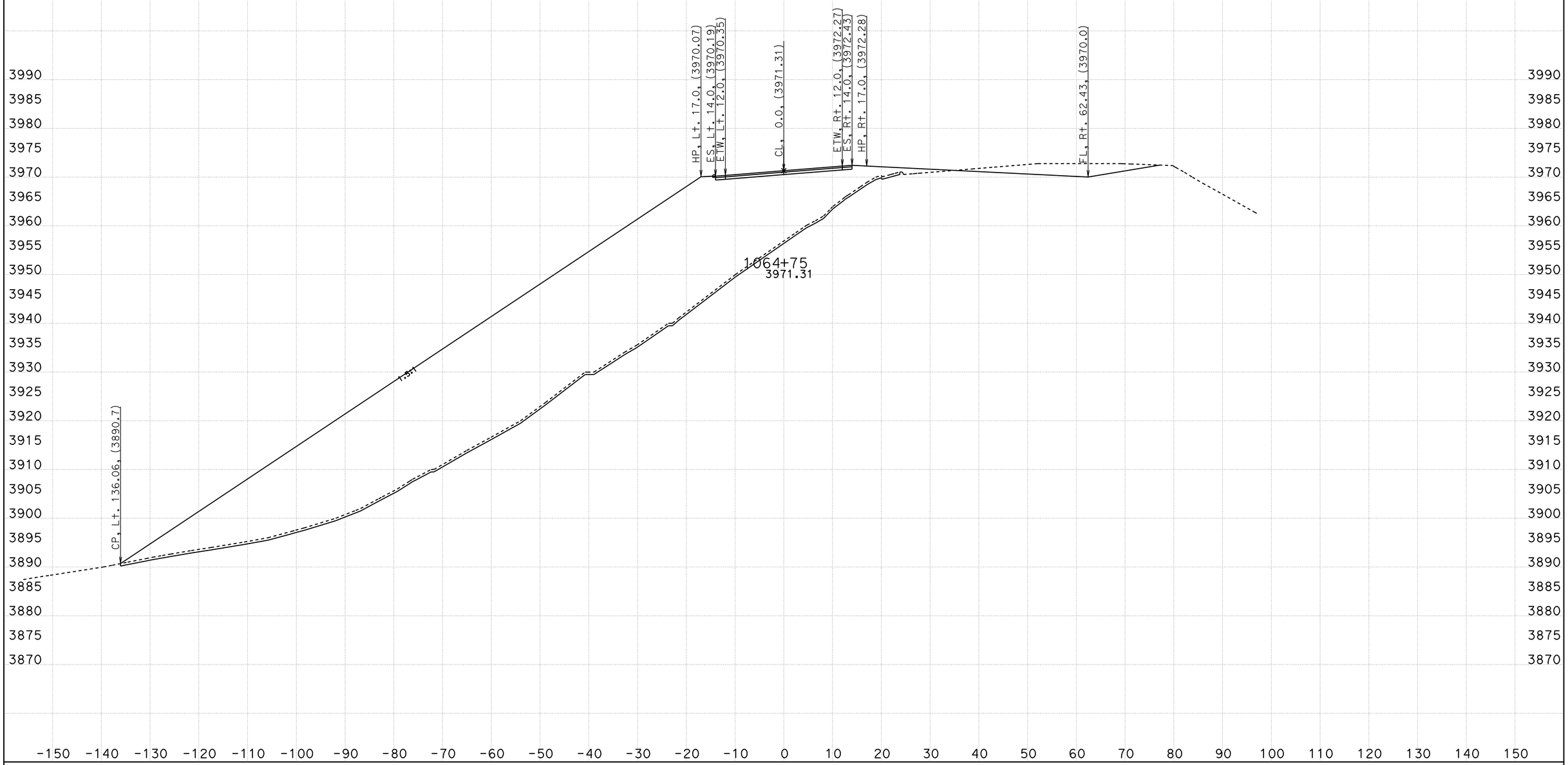

CREATED BY: B Wesling
DATE: 11/4/2011
KC Project: 0819A File: Stage1i7+75-1082+0713 corys 2011-08-18trimmed.ear

CONTRACT: 09-28750
DIST/CO/RTE/PM: 09/INY/190
PROJECT ID: Towne Pass

SCALE: 1" = 10' Horiz.
1" = 10' Vert.

All Dimensions are US Survey Feet

ALN190
FINAL CROSS SECTIONS

FINAL DESIGN

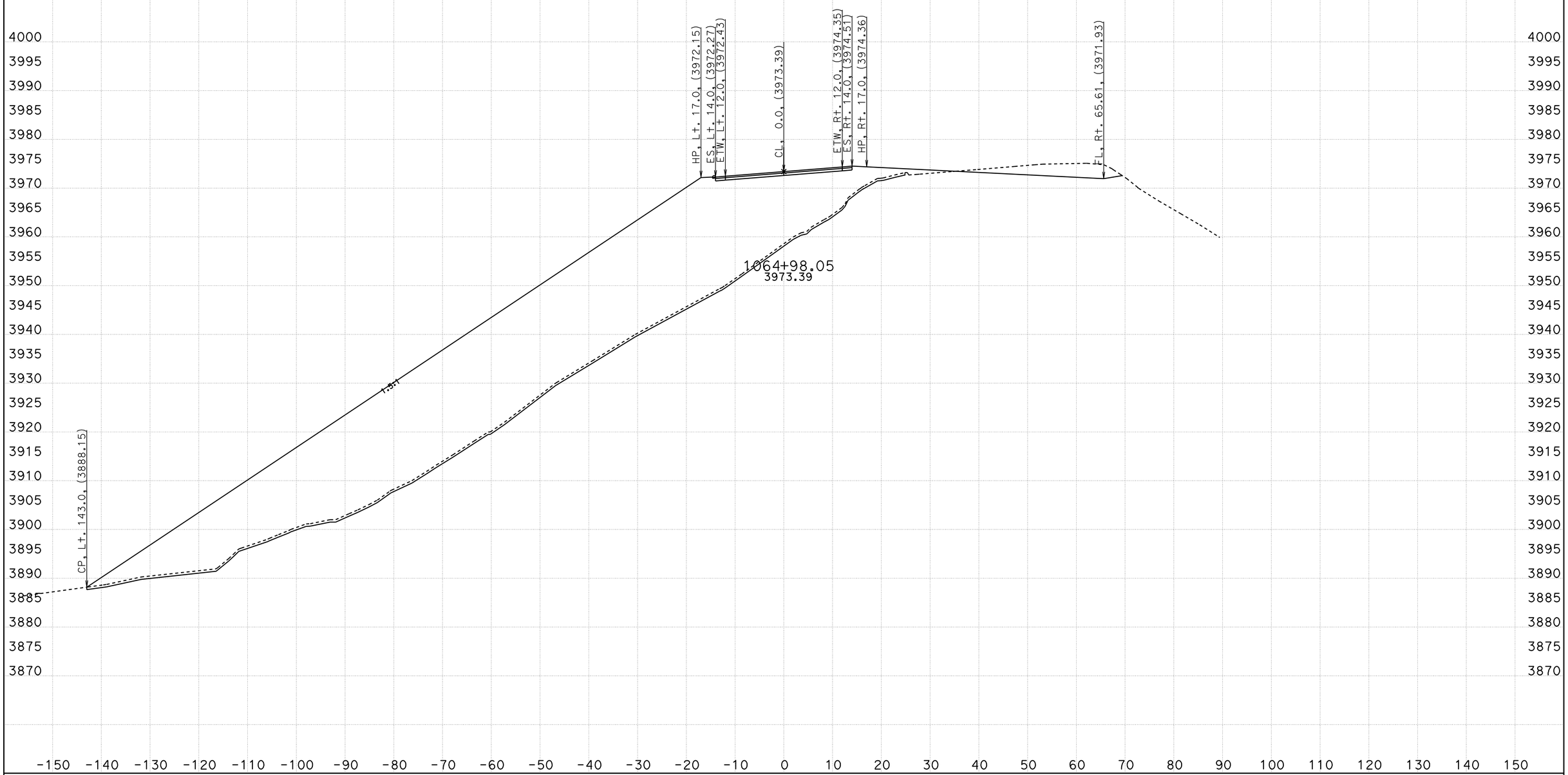

CREATED BY: B Wesling
DATE: 11/4/2011
KC Project: 0819A File: Stage1i7+75-1082+0713 corys 2011-08-18trimmed.ear

CONTRACT: 09-28750
DIST/CO/RTE/PM: 09/INY/190
PROJECT ID: Towne Pass

SCALE: 1" = 10' Horiz.
1" = 10' Vert.

All Dimensions are US Survey Feet

ALN190
FINAL CROSS SECTIONS
SHEET 22 OF 72

FINAL DESIGN

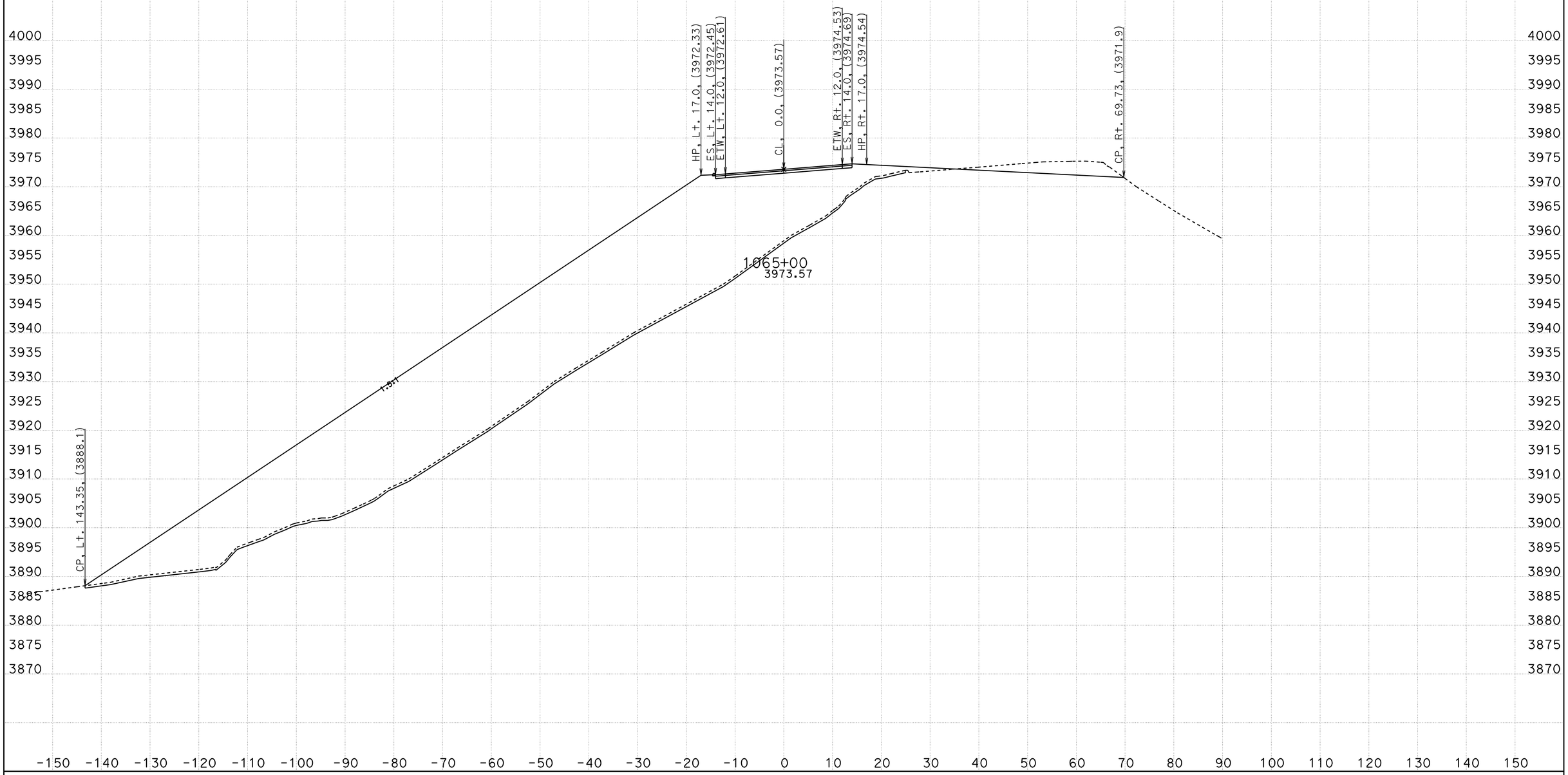

CREATED BY: B Wesling
DATE: 11/4/2011
KC Project: 0819A File: Stage1i7+75-1082+0713 corys 2011-08-18trimmed.ear

CONTRACT: 09-28750
DIST/CO/RTE/PM: 09/INY/190
PROJECT ID: Towne Pass

SCALE: 1" = 10' Horiz.
1" = 10' Vert.

All Dimensions are US Survey Feet

ALN190
FINAL CROSS SECTIONS
SHEET 23 OF 72

FINAL DESIGN

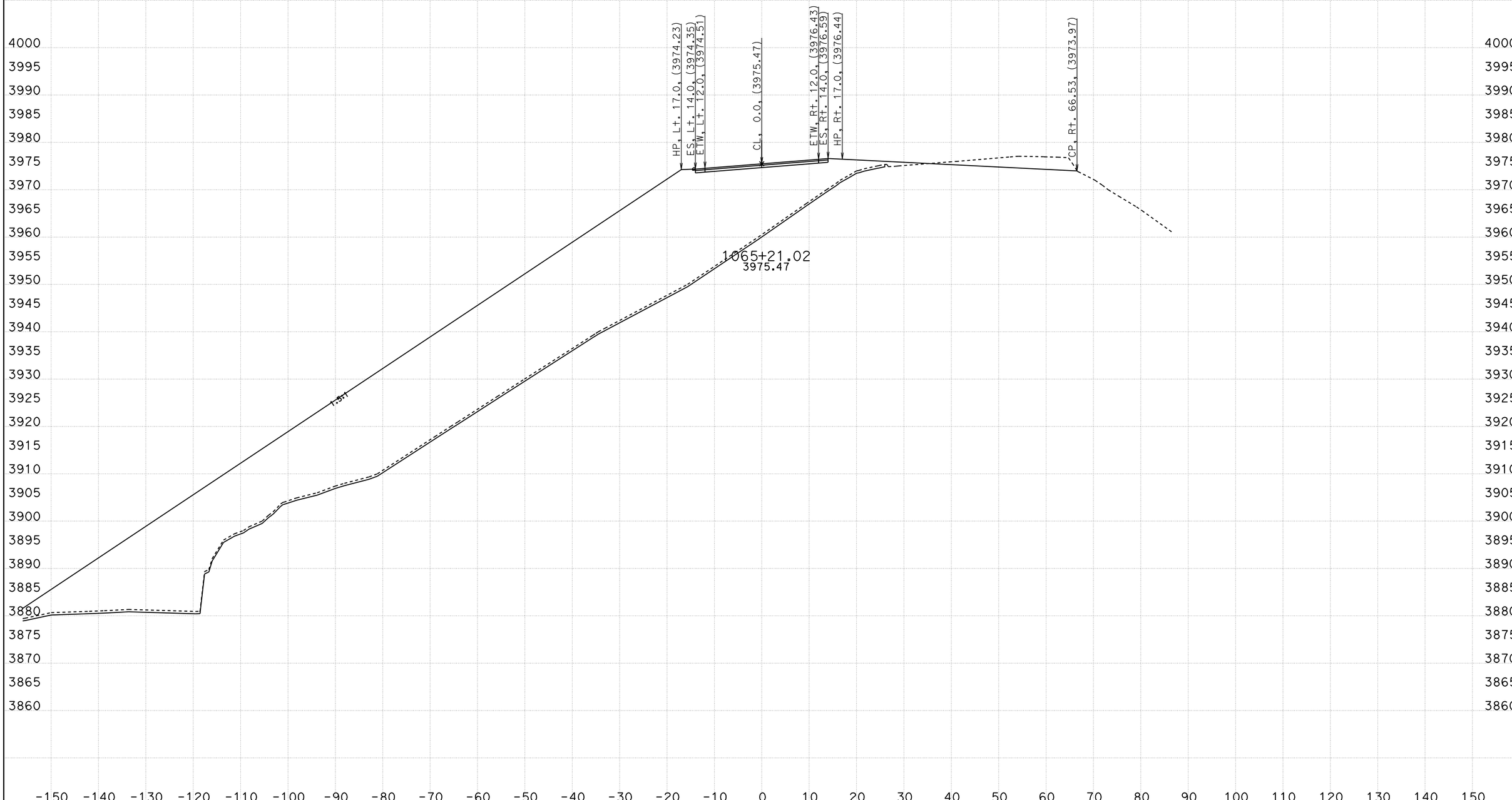

CREATED BY: B Wesling
DATE: 11/4/2011
KC Project: 0819A File: Stage1i7+75-1082+0713 corys 2011-08-18trimmed.ear

CONTRACT: 09-28750
DIST/CO/RTE/PM: 09/INY/190
PROJECT ID: Towne Pass

SCALE: 1" = 10' Horiz.
1" = 10' Vert.

All Dimensions are US Survey Feet

ALN190
FINAL CROSS SECTIONS

FINAL DESIGN

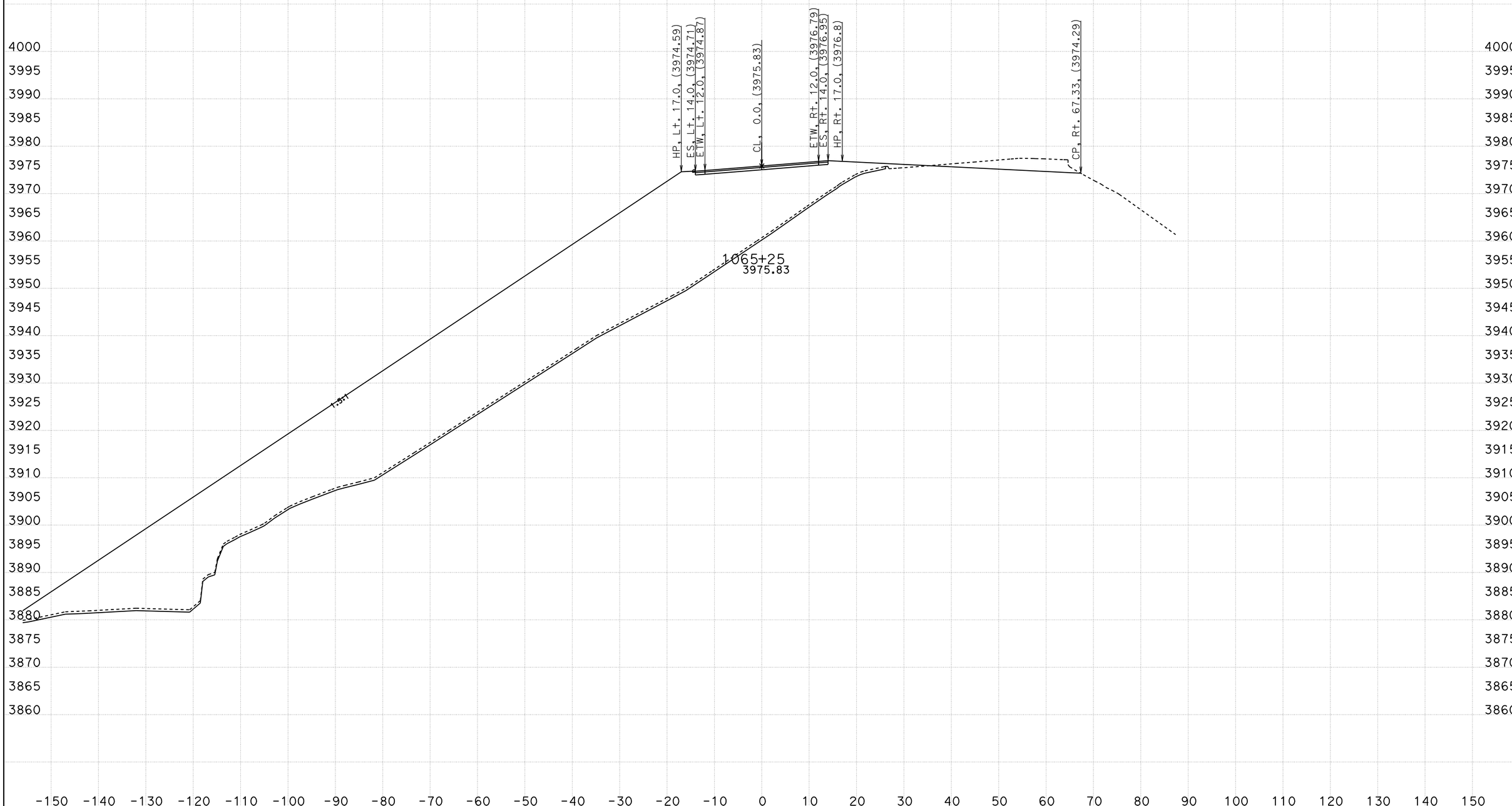

CREATED BY: B Wesling
DATE: 11/4/2011
KC Project: 0819A File: Stage1i7+75-1082+0713 corys 2011-08-18trimmed.ear

CONTRACT: 09-28750
DIST/CO/RTE/PM: 09/INY/190
PROJECT ID: Towne Pass

SCALE: 1" = 10' Horiz.
1" = 10' Vert.

All Dimensions are US Survey Feet

ALN190
FINAL CROSS SECTIONS

FINAL DESIGN

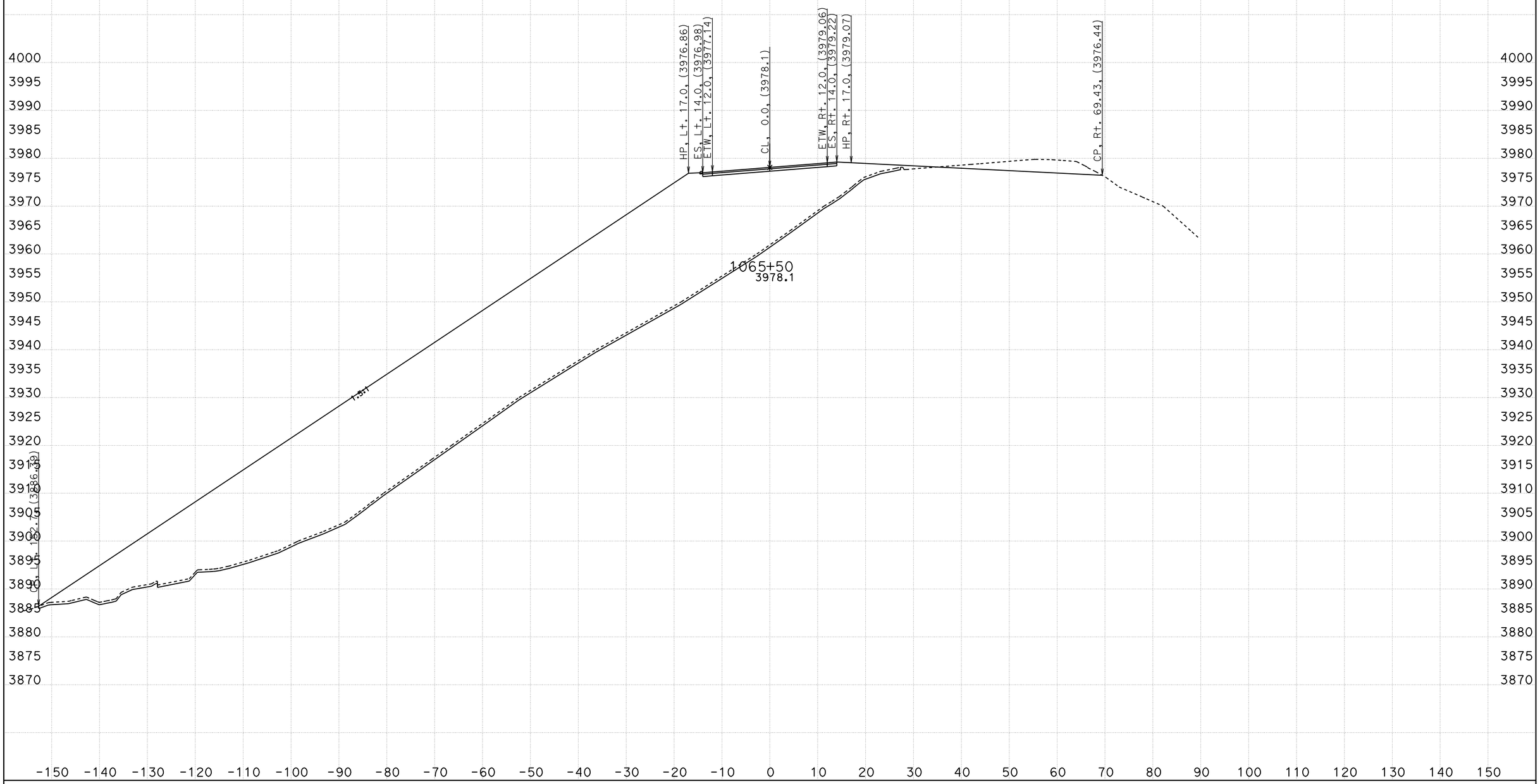

CREATED BY: B Wesling
DATE: 11/4/2011
KC Project: 0819A File: Stage1i7+75-1082+0713 corys 2011-08-18trimmed.ear

CONTRACT: 09-28750
DIST/CO/RTE/PM: 09/INY/190
PROJECT ID: Towne Pass

SCALE: 1" = 10' Horiz.
1" = 10' Vert.

All Dimensions are US Survey Feet

ALN190
FINAL CROSS SECTIONS

FINAL DESIGN

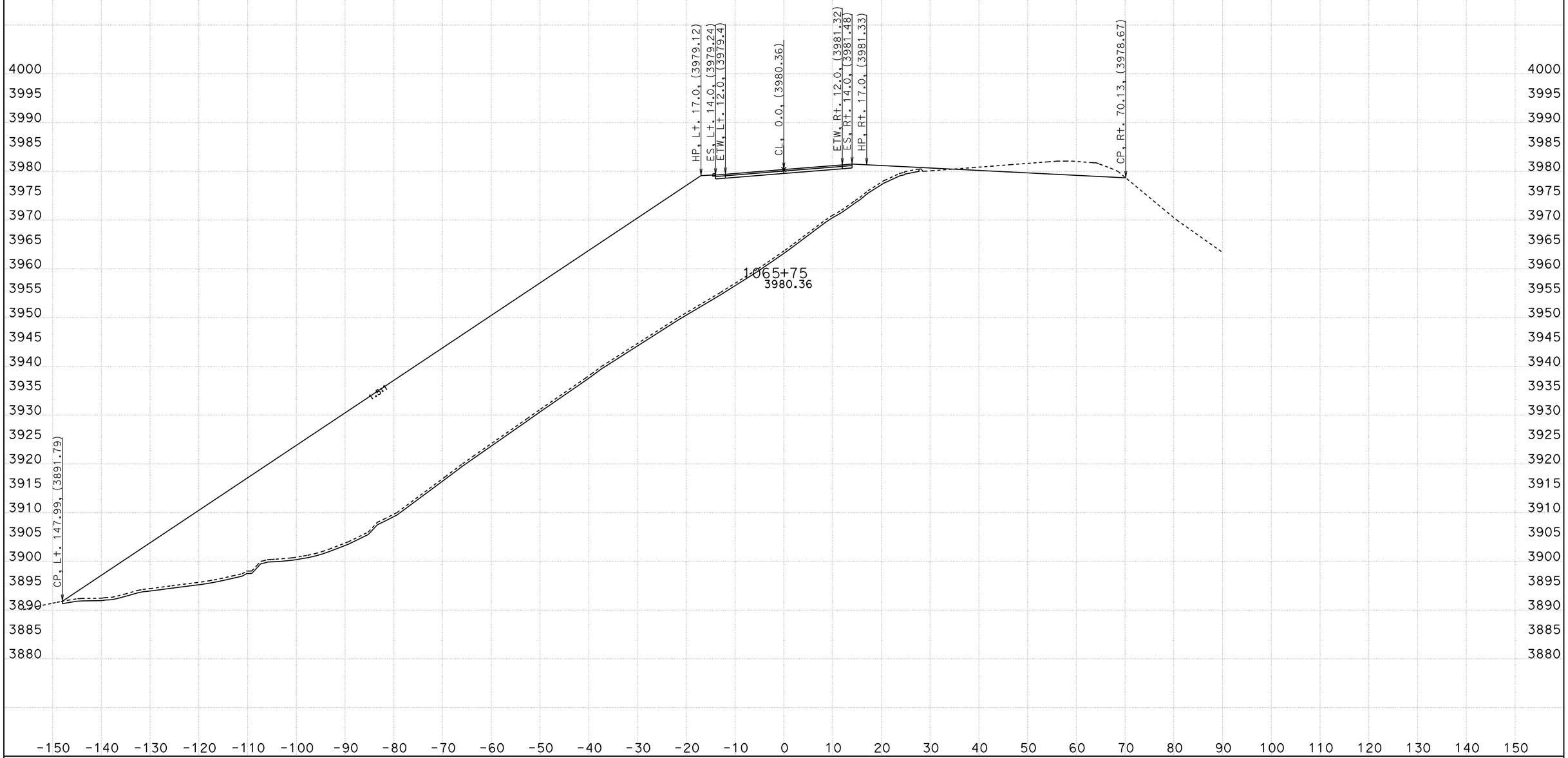

CREATED BY: B Wesling
DATE: 11/4/2011
KC Project: 0819A File: Stage1i7+75-1082+0713 corys 2011-08-18trimmed.ear

CONTRACT: 09-28750
DIST/CO/RTE/PM: 09/INY/190
PROJECT ID: Towne Pass

SCALE: 1" = 10' Horiz.
1" = 10' Vert.

All Dimensions are US Survey Feet

ALN190
FINAL CROSS SECTIONS

FINAL DESIGN

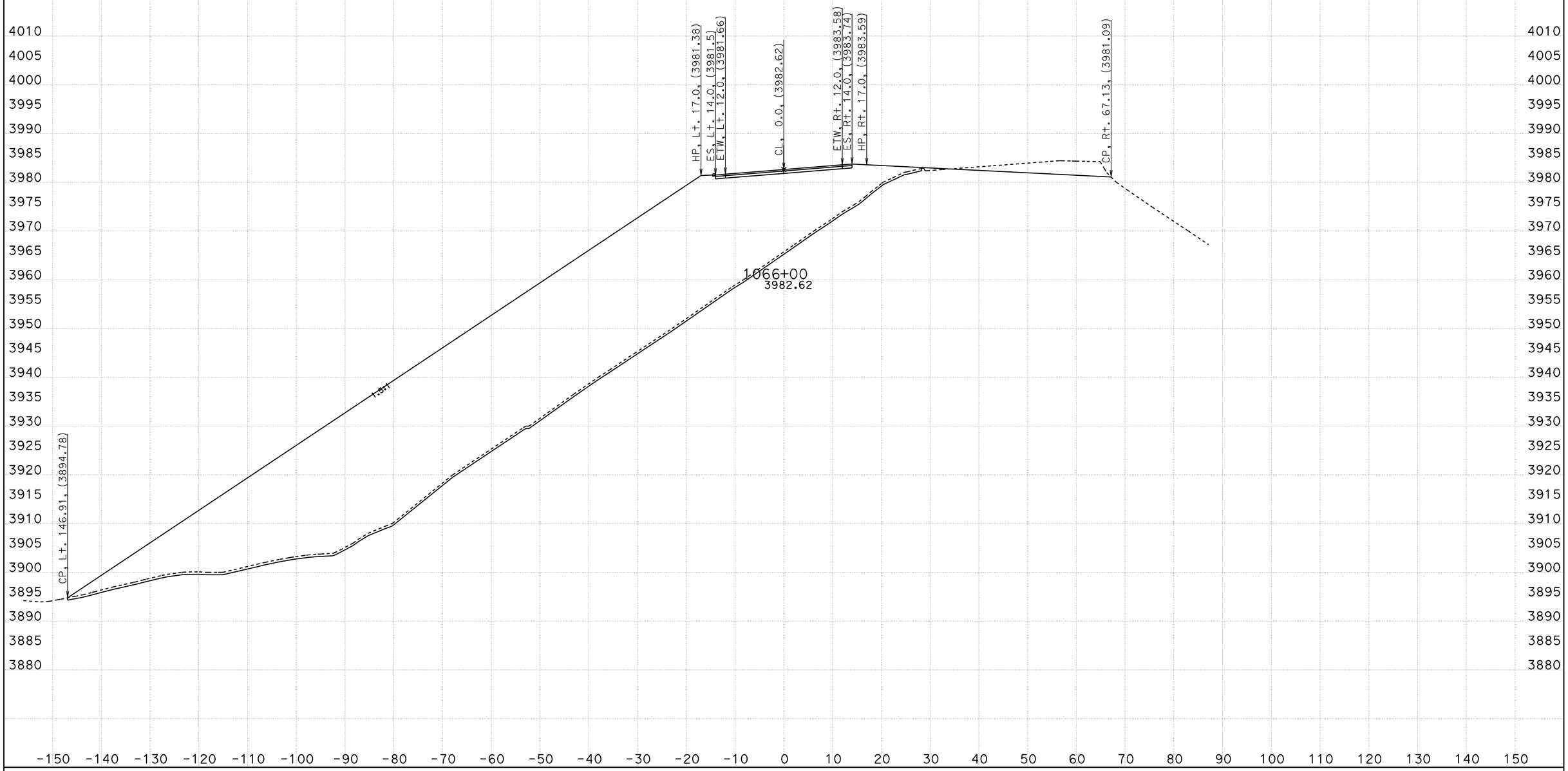

CREATED BY: B Wesling
DATE: 11/4/2011
KC Project: 0819A File: Stage1i7+75-1082+0713 corys 2011-08-18trimmed.ear

CONTRACT: 09-28750
DIST/CO/RTE/PM: 09/INY/190
PROJECT ID: Towne Pass

SCALE: 1" = 10' Horiz.
1" = 10' Vert.

All Dimensions are US Survey Feet

ALN190
FINAL CROSS SECTIONS

FINAL DESIGN

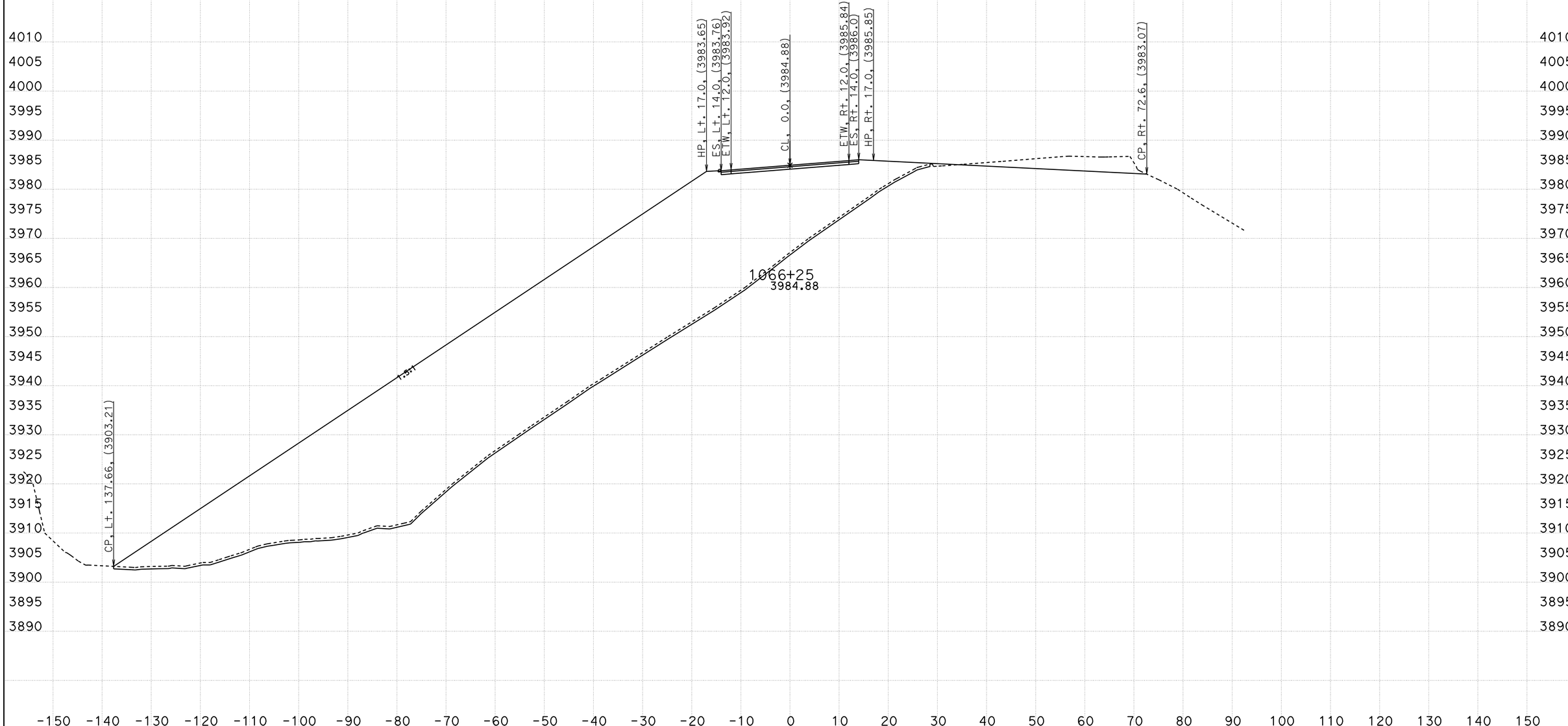

CREATED BY: B Wesling
DATE: 11/4/2011
KC Project: 0819A File: Stage1i7+75-1082+0713 corys 2011-08-18trimmed.ear

CONTRACT: 09-28750
DIST/CO/RTE/PM: 09/INY/190
PROJECT ID: Towne Pass

SCALE: 1" = 10' Horiz.
1" = 10' Vert.

All Dimensions are US Survey Feet

ALN190
FINAL CROSS SECTIONS

FINAL DESIGN

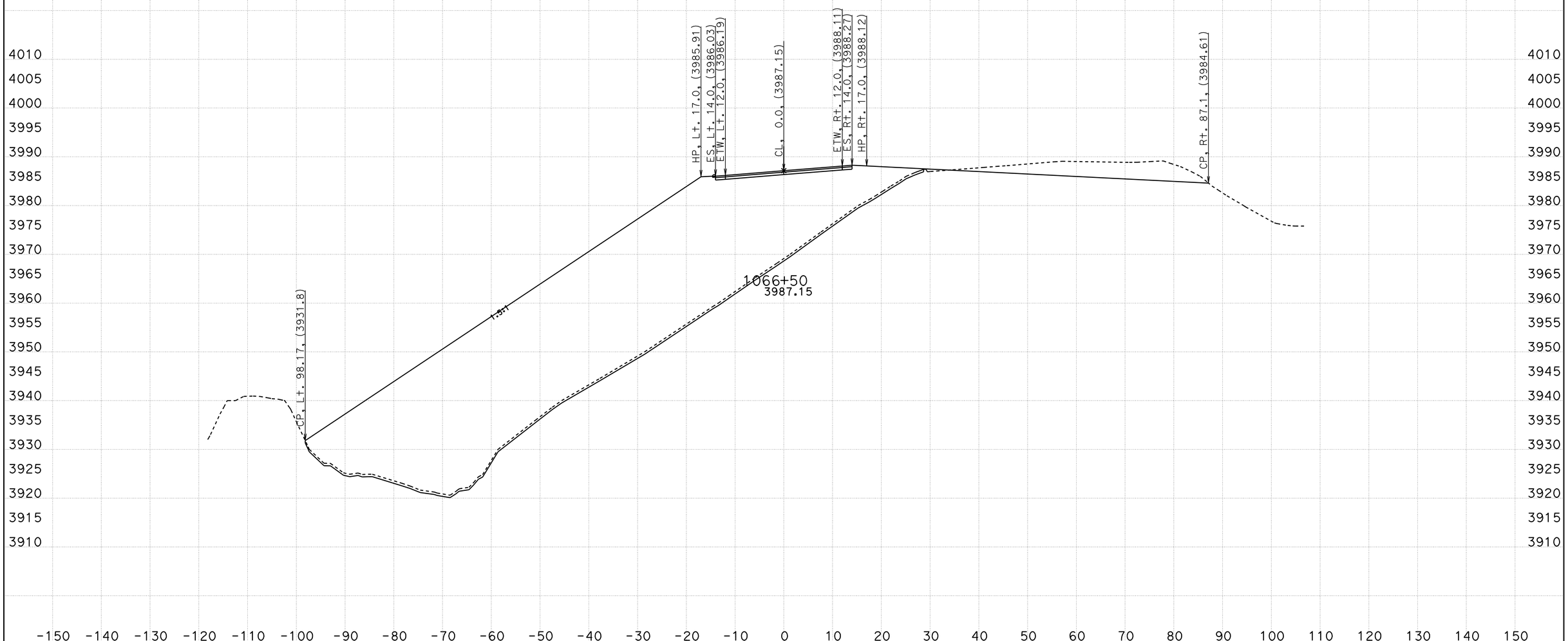

CREATED BY: B Wesling
DATE: 11/4/2011
KC Project: 0819A File: Stage1i7+75-1082+0713 corys 2011-08-18trimmed.ear

CONTRACT: 09-28750
DIST/CO/RTE/PM: 09/INY/190
PROJECT ID: Towne Pass

SCALE: 1" = 10' Horiz.
1" = 10' Vert.

All Dimensions are US Survey Feet

ALN190
FINAL CROSS SECTIONS
SHEET 30 OF 72

FINAL DESIGN

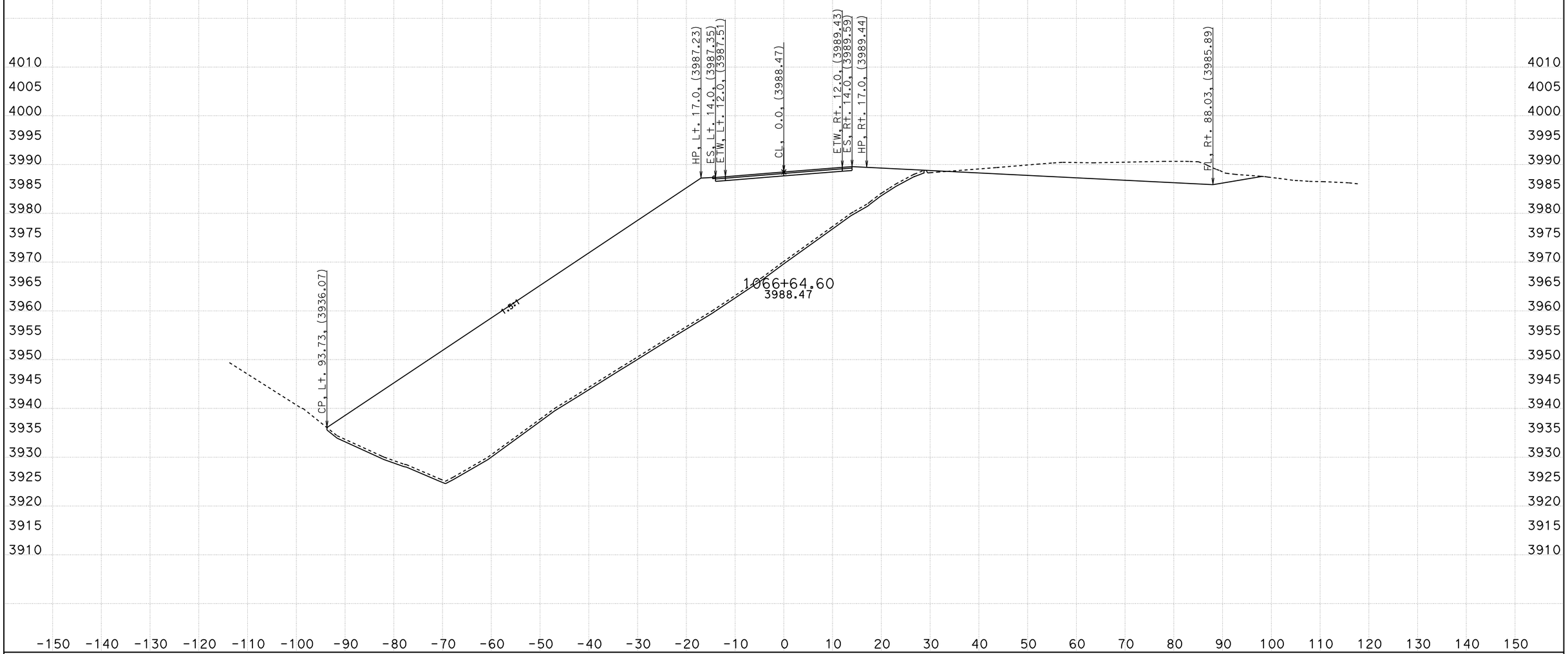

CREATED BY: B Wesling
DATE: 11/4/2011
KC Project: 0819A File: Stage1i7+75-1082+0713 corys 2011-08-18trimmed.ear

CONTRACT: 09-28750
DIST/CO/RTE/PM: 09/INY/190
PROJECT ID: Towne Pass

SCALE: 1" = 10' Horiz.
1" = 10' Vert.

All Dimensions are US Survey Feet

ALN190
FINAL CROSS SECTIONS

FINAL DESIGN

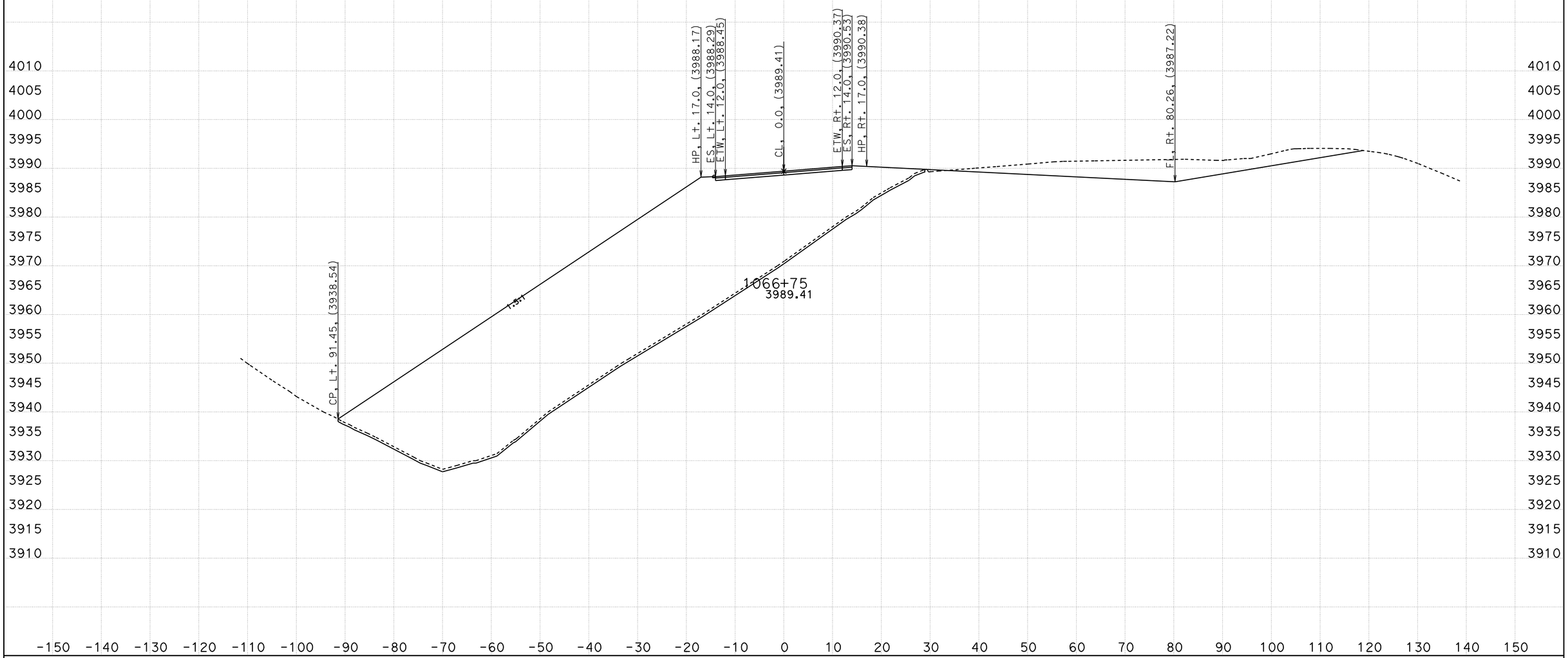

CREATED BY: B Wesling
DATE: 11/4/2011
KC Project: 0819A File: Stage1i7+75-1082+0713 corys 2011-08-18trimmed.ear

CONTRACT: 09-28750
DIST/CO/RTE/PM: 09/INY/190
PROJECT ID: Towne Pass

SCALE: 1" = 10' Horiz.
1" = 10' Vert.

All Dimensions are US Survey Feet

ALN190
FINAL CROSS SECTIONS

FINAL DESIGN

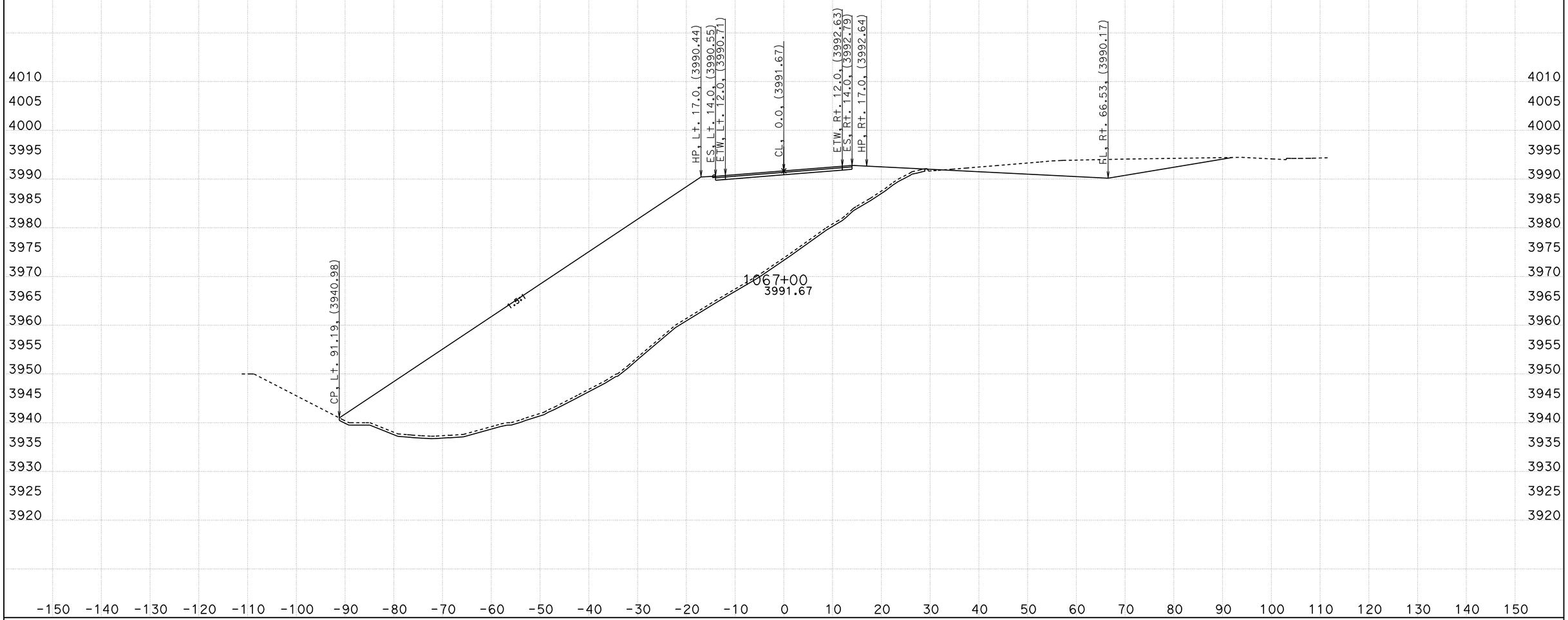

CREATED BY: B Wesling
DATE: 11/4/2011
KC Project: 0819A File: Stage1i7+75-1082+0713 corys 2011-08-18trimmed.ear

CONTRACT: 09-28750
DIST/CO/RTE/PM: 09/INY/190
PROJECT ID: Towne Pass

SCALE: 1" = 10' Horiz.
1" = 10' Vert.

All Dimensions are US Survey Feet

ALN190
FINAL CROSS SECTIONS
SHEET 33 OF 72

FINAL DESIGN

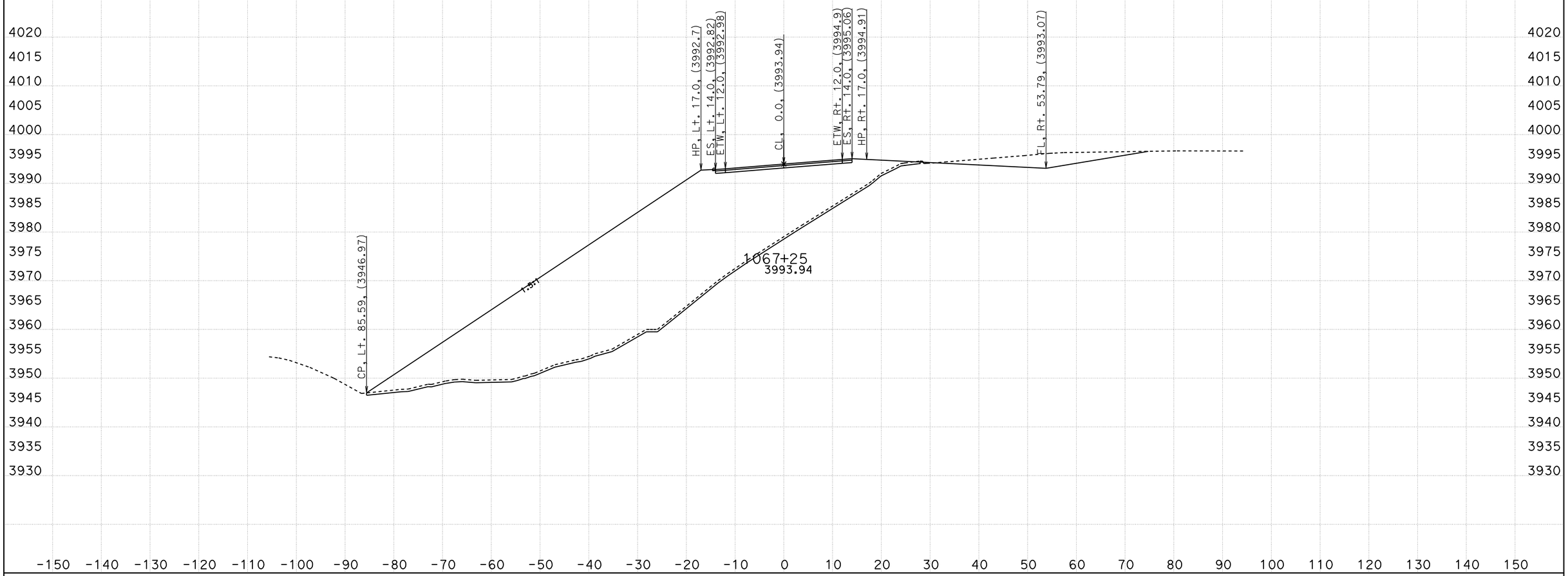

CREATED BY: B Wesling
DATE: 11/4/2011
KC Project: 0819A File: Stage1i7+75-1082+0713 corys 2011-08-18trimmed.ear

CONTRACT: 09-28750
DIST/CO/RTE/PM: 09/INY/190
PROJECT ID: Towne Pass

SCALE: 1" = 10' Horiz.
1" = 10' Vert.

All Dimensions are US Survey Feet

ALN190
FINAL CROSS SECTIONS

FINAL DESIGN

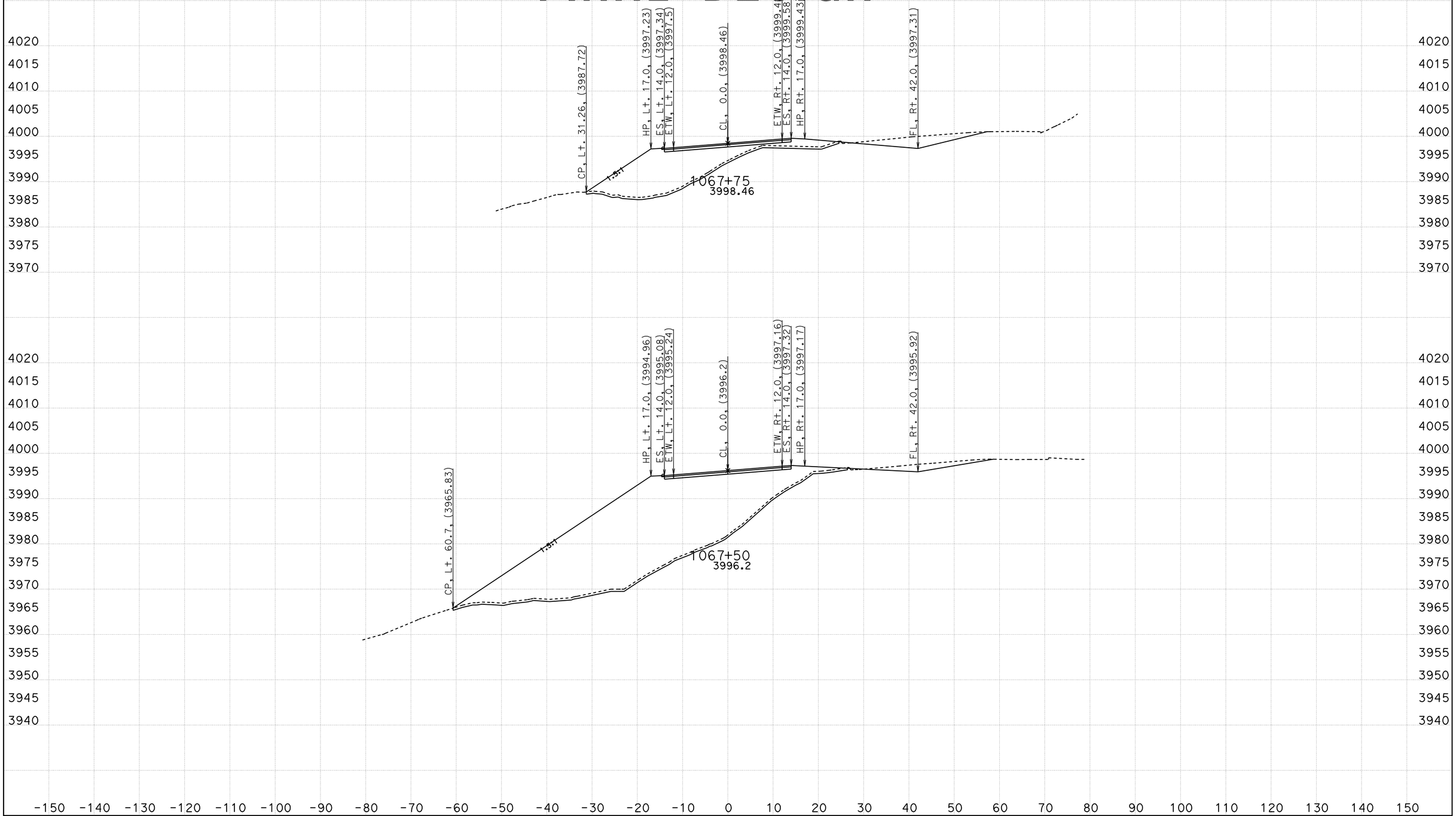

CREATED BY: B Wesling
DATE: 11/4/2011
KC Project: 0819A File: Stage1i7+75-1082+0713 corys 2011-08-18trimmed.ear

CONTRACT: 09-28750
DIST/CO/RTE/PM: 09/INY/190
PROJECT ID: Towne Pass

SCALE: 1" = 10' Horiz.
1" = 10' Vert.

All Dimensions are US Survey Feet

ALN190
FINAL CROSS SECTIONS

FINAL DESIGN

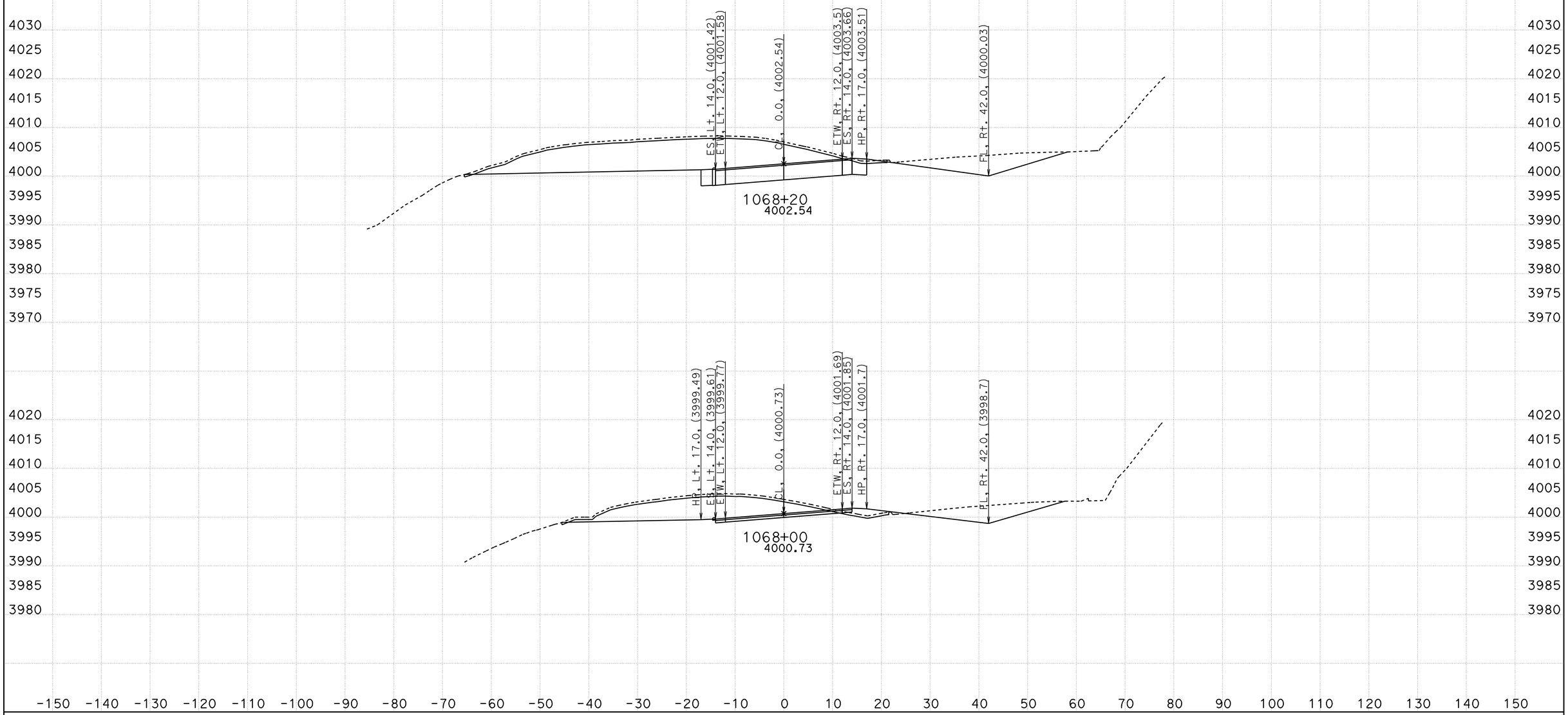

CREATED BY: B Wesling
DATE: 11/4/2011
KC Project: 0819A File: Stage1i7+75-1082+0713 corys 2011-08-18trimmed.ear

CONTRACT: 09-28750
DIST/CO/RTE/PM: 09/INY/190
PROJECT ID: Towne Pass

SCALE: 1" = 10' Horiz.
1" = 10' Vert.

All Dimensions are US Survey Feet

ALN190
FINAL CROSS SECTIONS

FINAL DESIGN

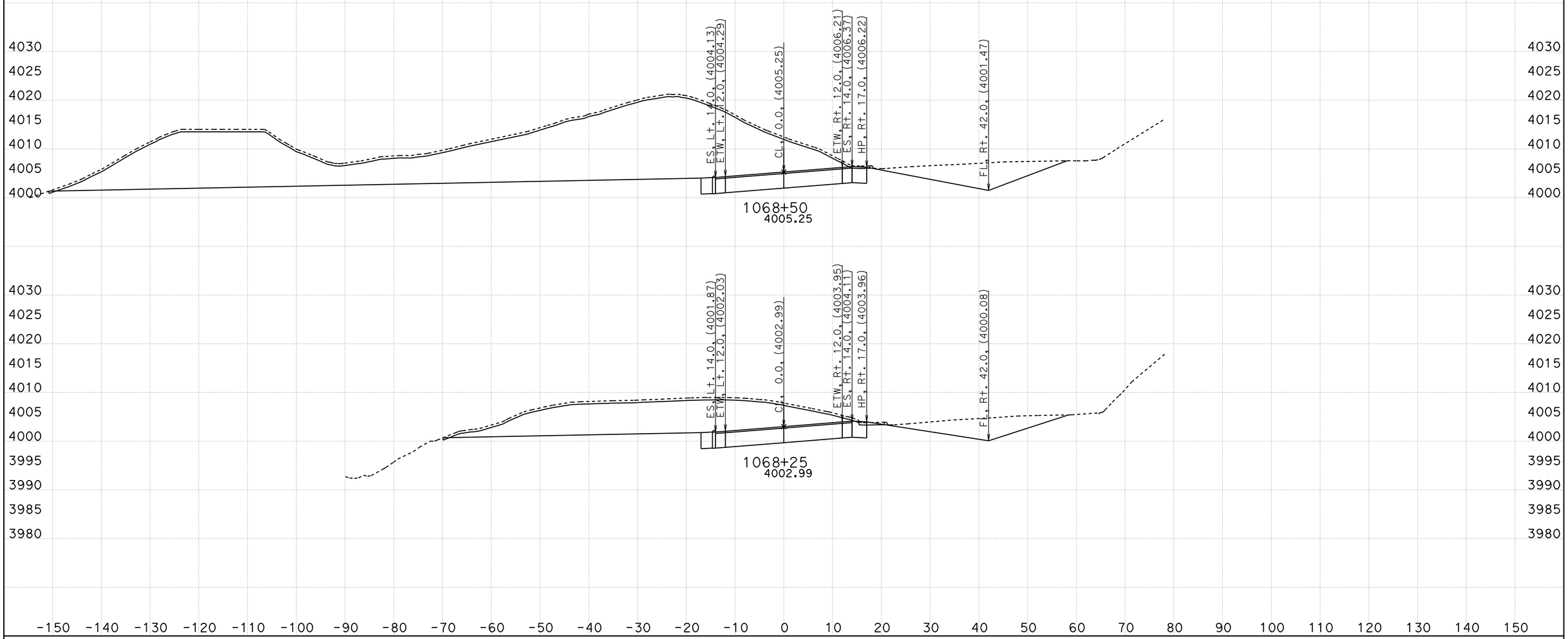

CREATED BY: B Wesling
DATE: 11/4/2011
KC Project: 0819A File: Stage1i7+75-1082+0713 corys 2011-08-18trimmed.ear

CONTRACT: 09-28750
DIST/CO/RTE/PM: 09/INY/190
PROJECT ID: Towne Pass

SCALE: 1" = 10' Horiz.
1" = 10' Vert.

All Dimensions are US Survey Feet

ALN190
FINAL CROSS SECTIONS
SHEET 37 OF 72

FINAL DESIGN

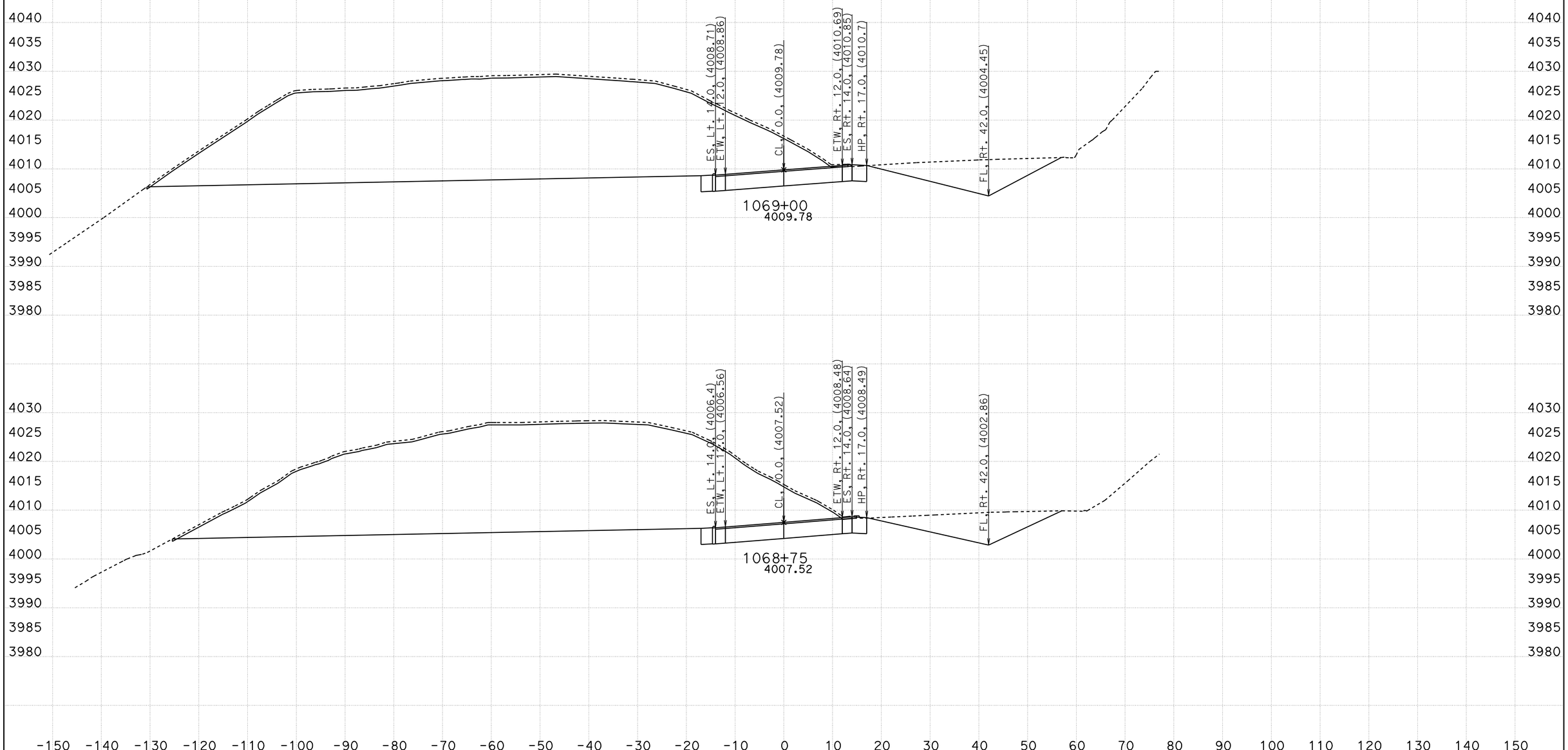

CREATED BY: B Wesling
DATE: 11/4/2011
KC Project: 0819A File: Stage1i7+75-1082+0713 corys 2011-08-18trimmed.ear

CONTRACT: 09-28750
DIST/CO/RTE/PM: 09/INY/190
PROJECT ID: Towne Pass

SCALE: 1" = 10' Horiz.
1" = 10' Vert.

All Dimensions are US Survey Feet

ALN190
FINAL CROSS SECTIONS

FINAL DESIGN

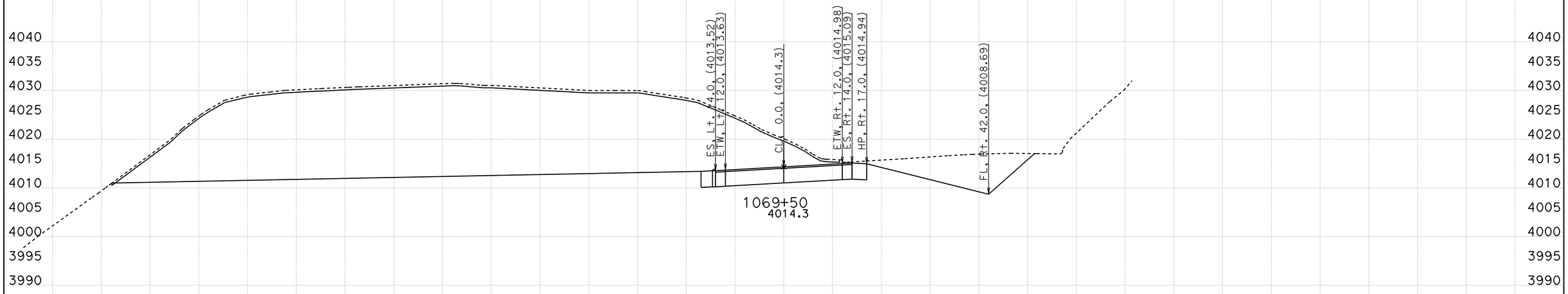

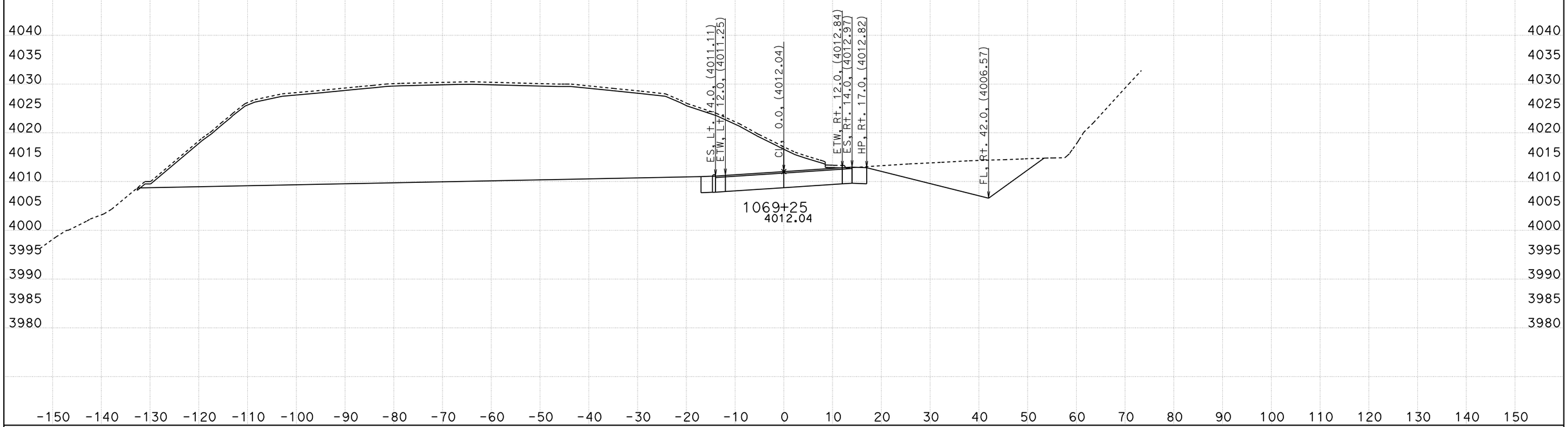

CREATED BY: B Wesling
DATE: 11/4/2011
KC Project: 0819A File: Stage1i7+75-1082+0713 corys 2011-08-18trimmed.ear

CONTRACT: 09-28750
DIST/CO/RTE/PM: 09/INY/190
PROJECT ID: Towne Pass

SCALE: 1" = 10' Horiz.
1" = 10' Vert.

All Dimensions are US Survey Feet

ALN190
FINAL CROSS SECTIONS

FINAL DESIGN

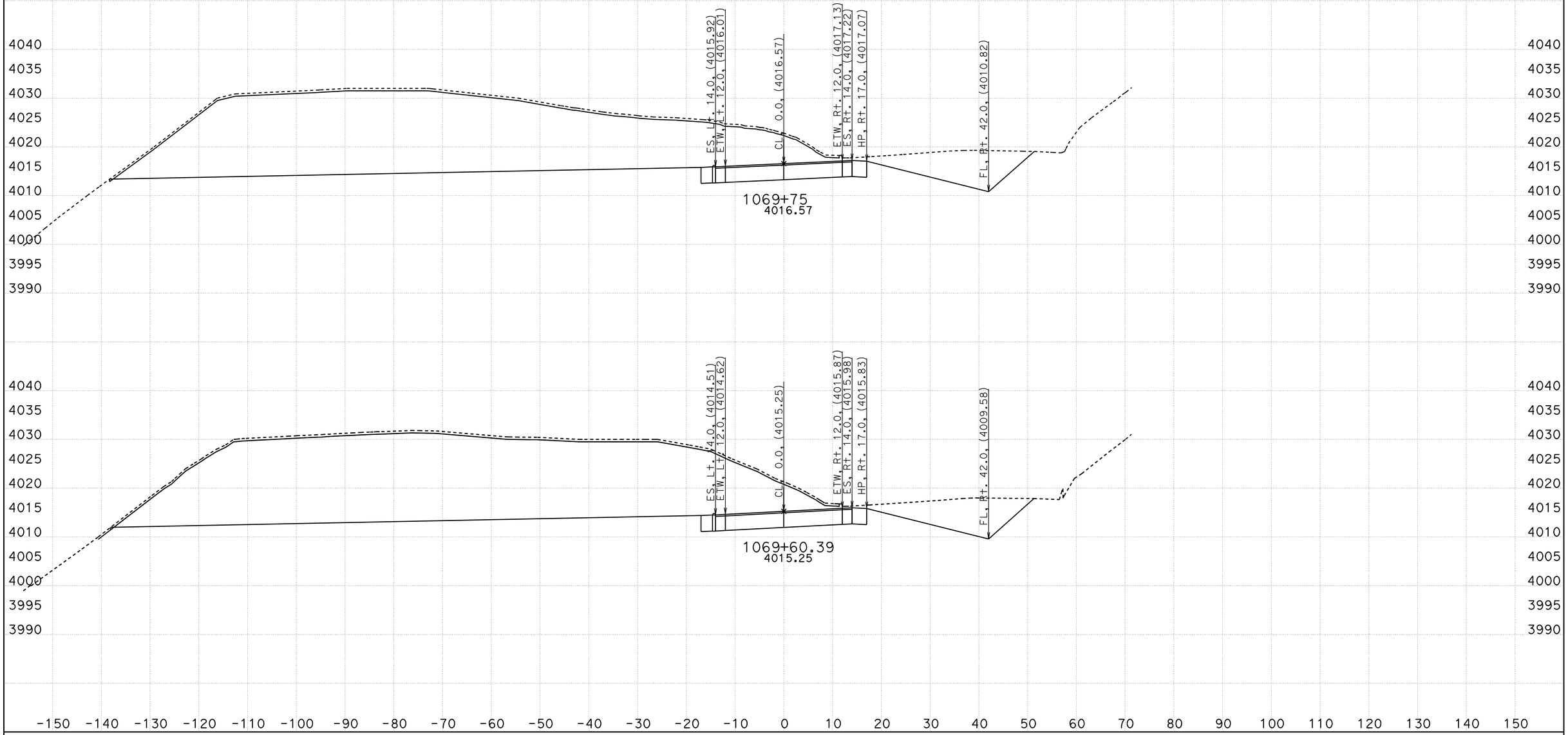

CREATED BY: B Wesling
DATE: 11/4/2011
KC Project: 0819A File: Stage1i7+75-1082+0713 corys 2011-08-18trimmed.ear

CONTRACT: 09-28750
DIST/CO/RTE/PM: 09/INY/190
PROJECT ID: Towne Pass

SCALE: 1" = 10' Horiz.
1" = 10' Vert.

All Dimensions are US Survey Feet

ALN190
FINAL CROSS SECTIONS
SHEET 40 OF 72

FINAL DESIGN

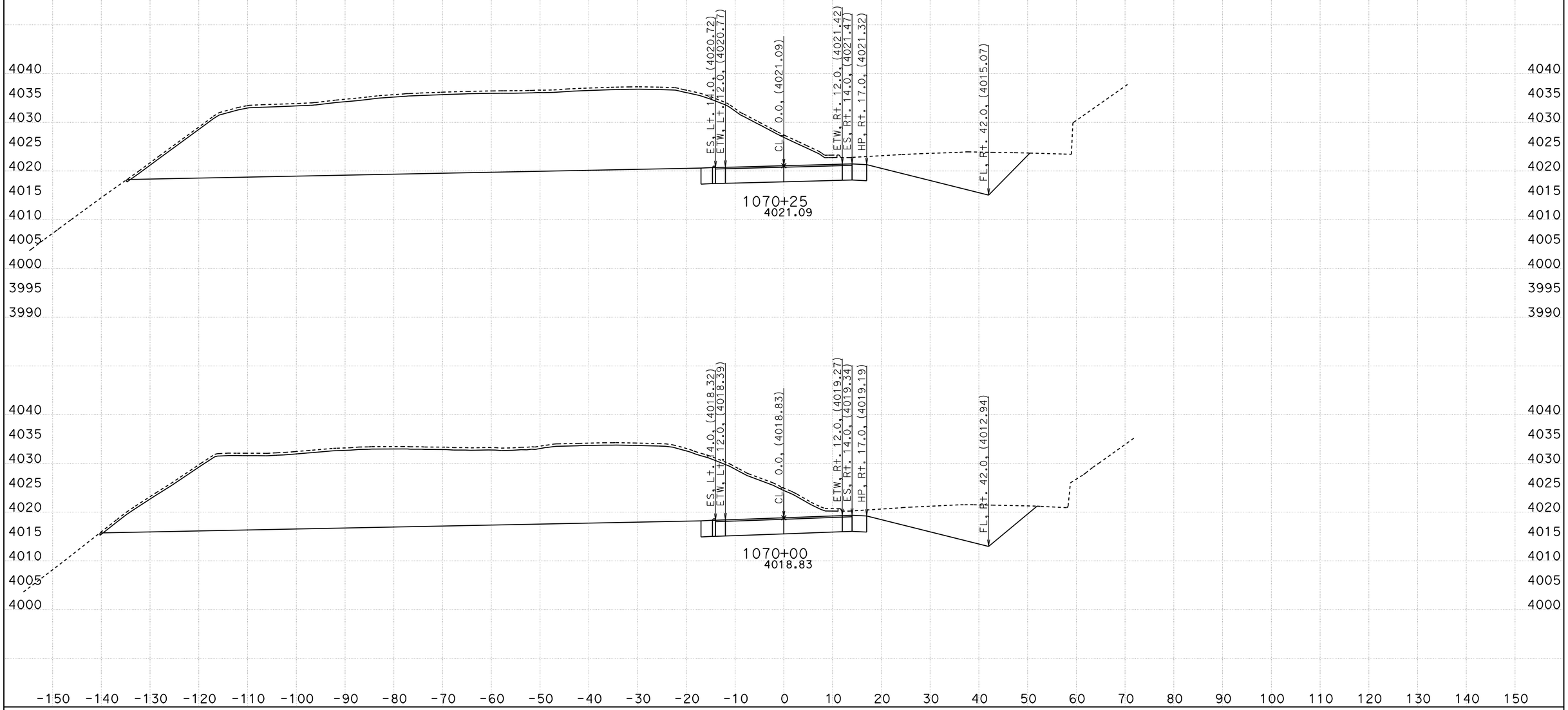

CREATED BY: B Wesling
DATE: 11/4/2011
KC Project: 0819A File: Stage1i7+75-1082+0713 corys 2011-08-18trimmed.ear

CONTRACT: 09-28750
DIST/CO/RTE/PM: 09/INY/190
PROJECT ID: Towne Pass

SCALE: 1" = 10' Horiz.
1" = 10' Vert.

All Dimensions are US Survey Feet

ALN190
FINAL CROSS SECTIONS

FINAL DESIGN

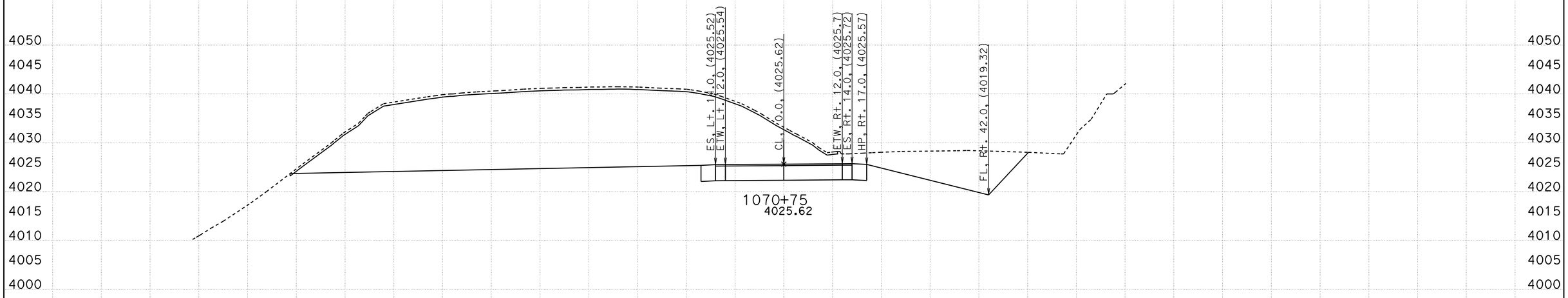

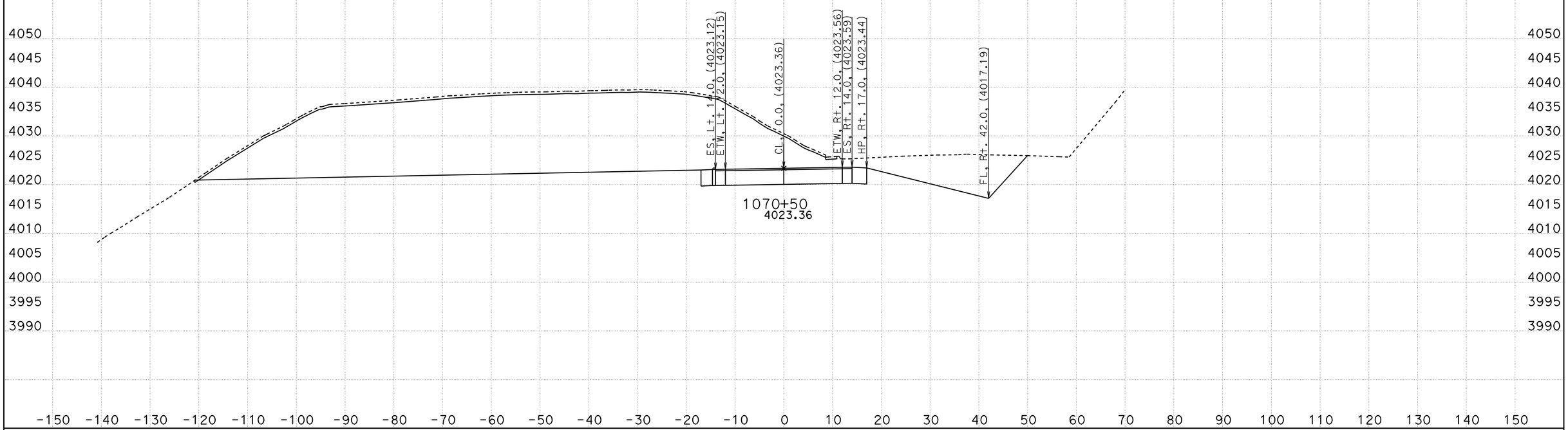

CREATED BY: B Wesling
DATE: 11/4/2011
KC Project: 0819A File: Stage1i7+75-1082+0713 corys 2011-08-18trimmed.ear

CONTRACT: 09-28750
DIST/CO/RTE/PM: 09/INY/190
PROJECT ID: Towne Pass

SCALE: 1" = 10' Horiz.
1" = 10' Vert.

All Dimensions are US Survey Feet

ALN190
FINAL CROSS SECTIONS

FINAL DESIGN

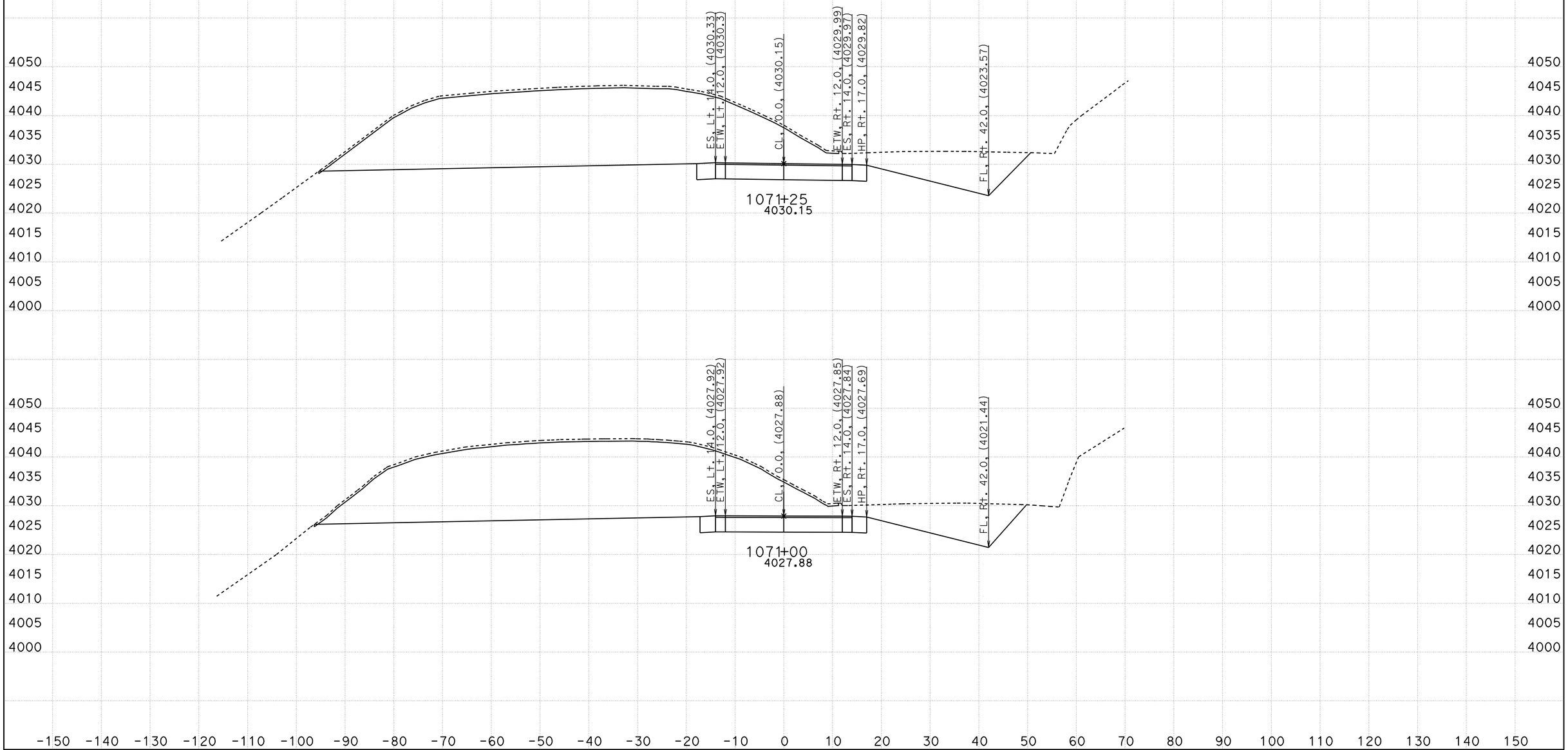

CREATED BY: B Wesling
DATE: 11/4/2011
KC Project: 0819A File: Stage1i7+75-1082+0713 corys 2011-08-18trimmed.ear

CONTRACT: 09-28750
DIST/CO/RTE/PM: 09/INY/190
PROJECT ID: Towne Pass

SCALE: 1" = 10' Horiz.
1" = 10' Vert.

All Dimensions are US Survey Feet

ALN190
FINAL CROSS SECTIONS

FINAL DESIGN

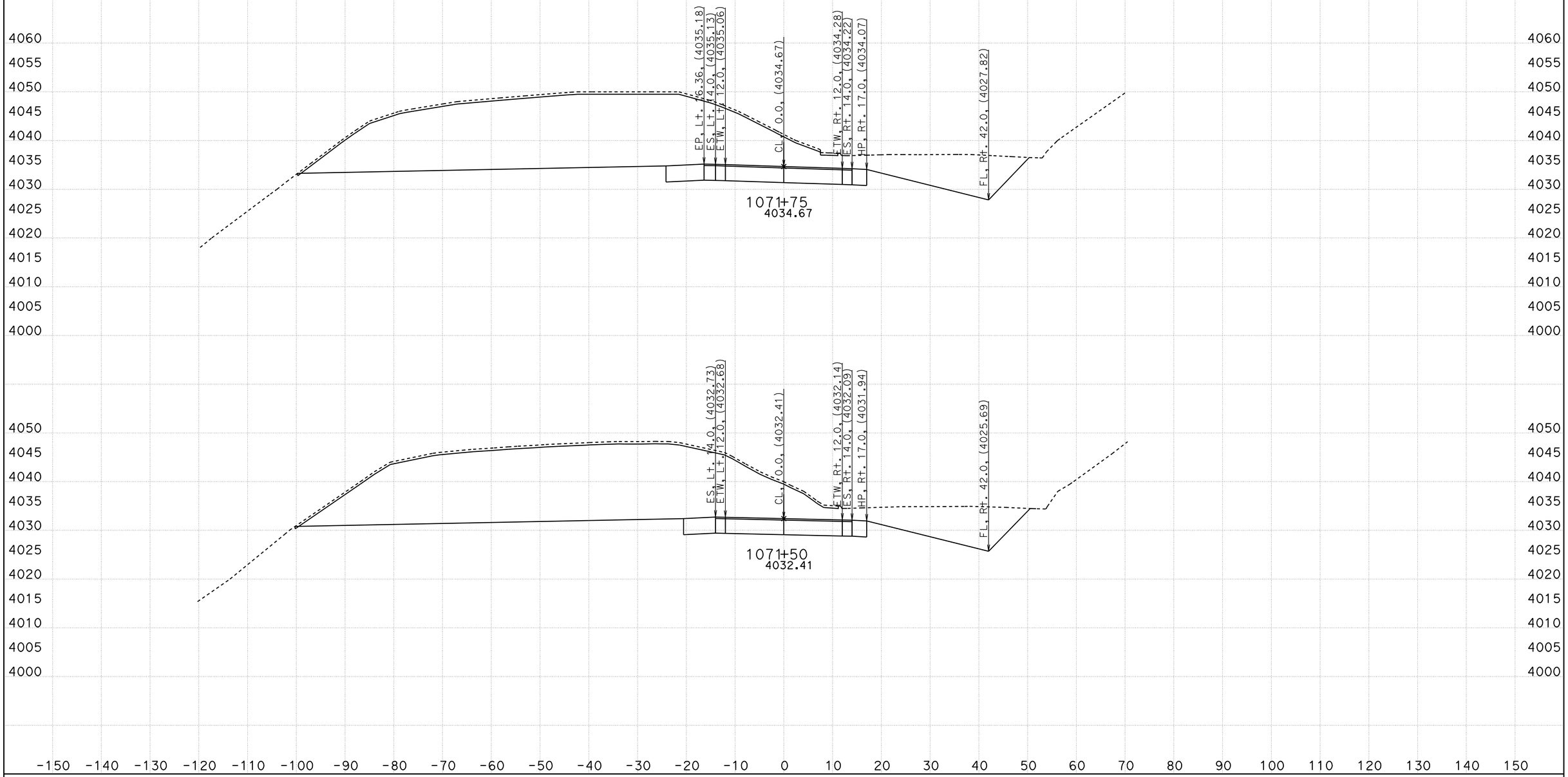

CREATED BY: B Wesling
DATE: 11/4/2011
KC Project: 0819A File: Stage1i7+75-1082+0713 corys 2011-08-18trimmed.ear

CONTRACT: 09-28750
DIST/CO/RTE/PM: 09/INY/190
PROJECT ID: Towne Pass

SCALE: 1" = 10' Horiz.
1" = 10' Vert.

All Dimensions are US Survey Feet

ALN190
FINAL CROSS SECTIONS

FINAL DESIGN

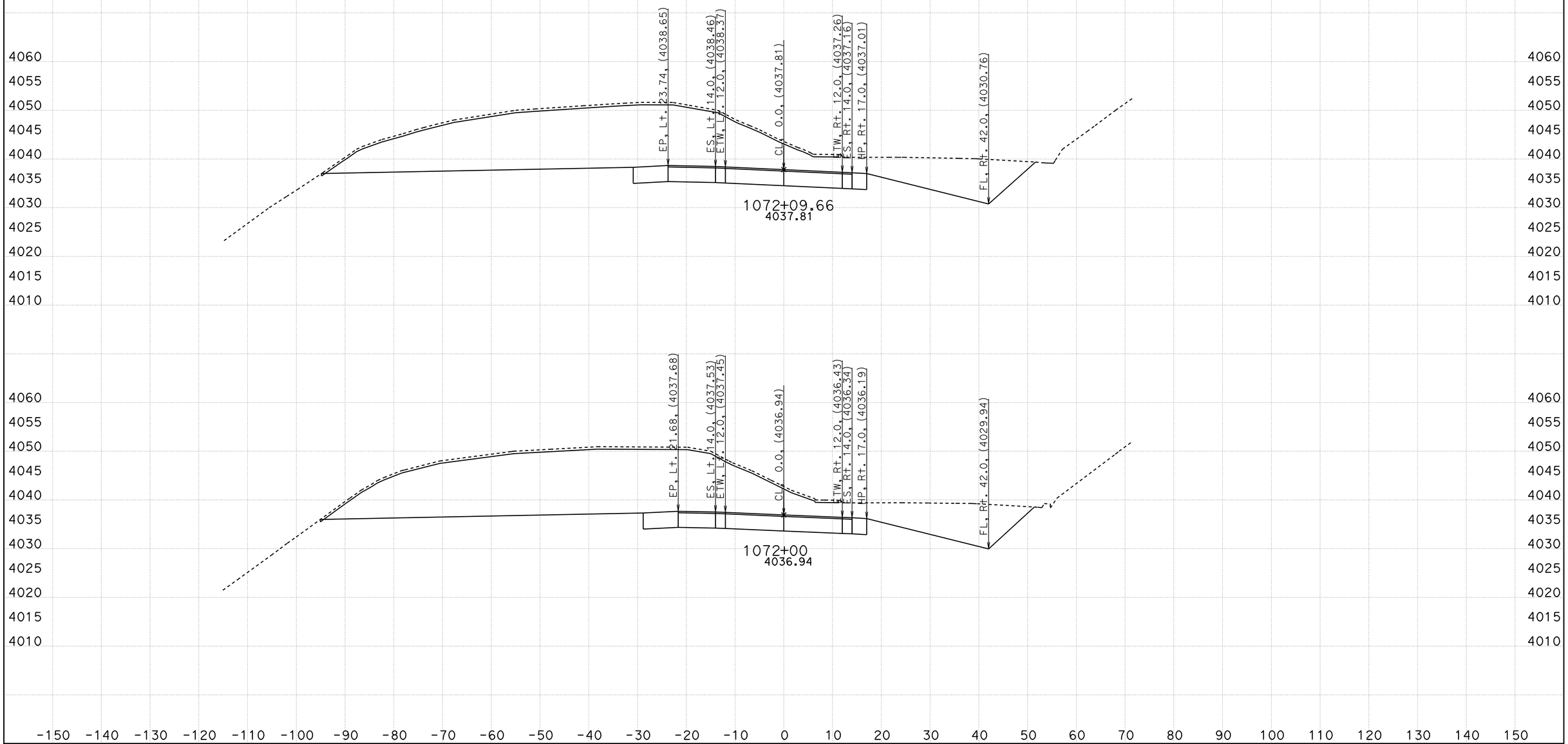

CREATED BY: B Wesling
DATE: 11/4/2011
KC Project: 0819A File: Stage1i7+75-1082+0713 corys 2011-08-18trimmed.ear

CONTRACT: 09-28750
DIST/CO/RTE/PM: 09/INY/190
PROJECT ID: Towne Pass

SCALE: 1" = 10' Horiz.
1" = 10' Vert.

All Dimensions are US Survey Feet

ALN190
FINAL CROSS SECTIONS

FINAL DESIGN

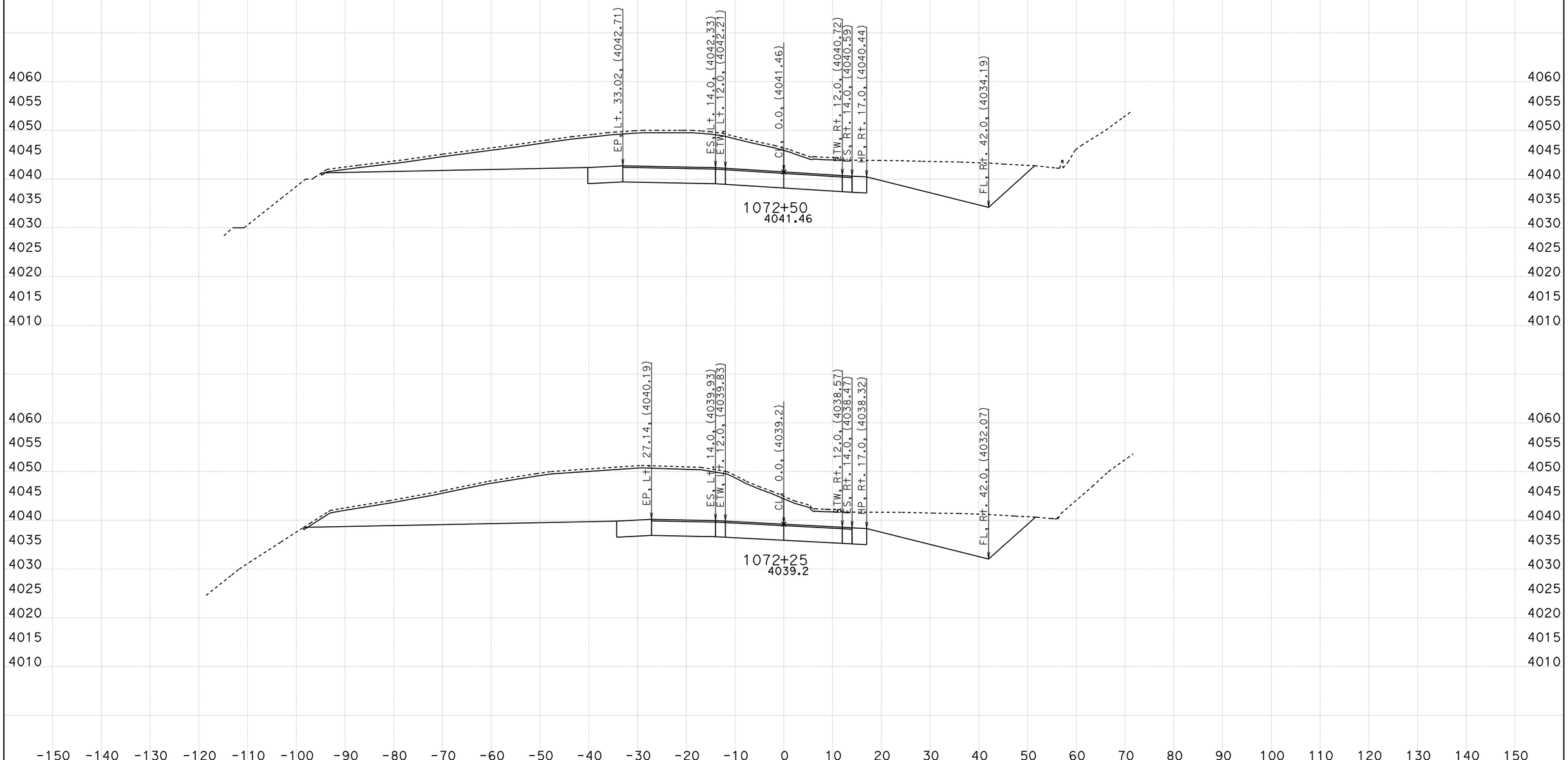

CREATED BY: B Wesling
DATE: 11/4/2011
KC Project: 0819A File: Stage1i7+75-1082+0713 corys 2011-08-18trimmed.ear

CONTRACT: 09-28750
DIST/CO/RTE/PM: 09/INY/190
PROJECT ID: Towne Pass

SCALE: 1" = 10' Horiz.
1" = 10' Vert.

All Dimensions are US Survey Feet

ALN190
FINAL CROSS SECTIONS

FINAL DESIGN

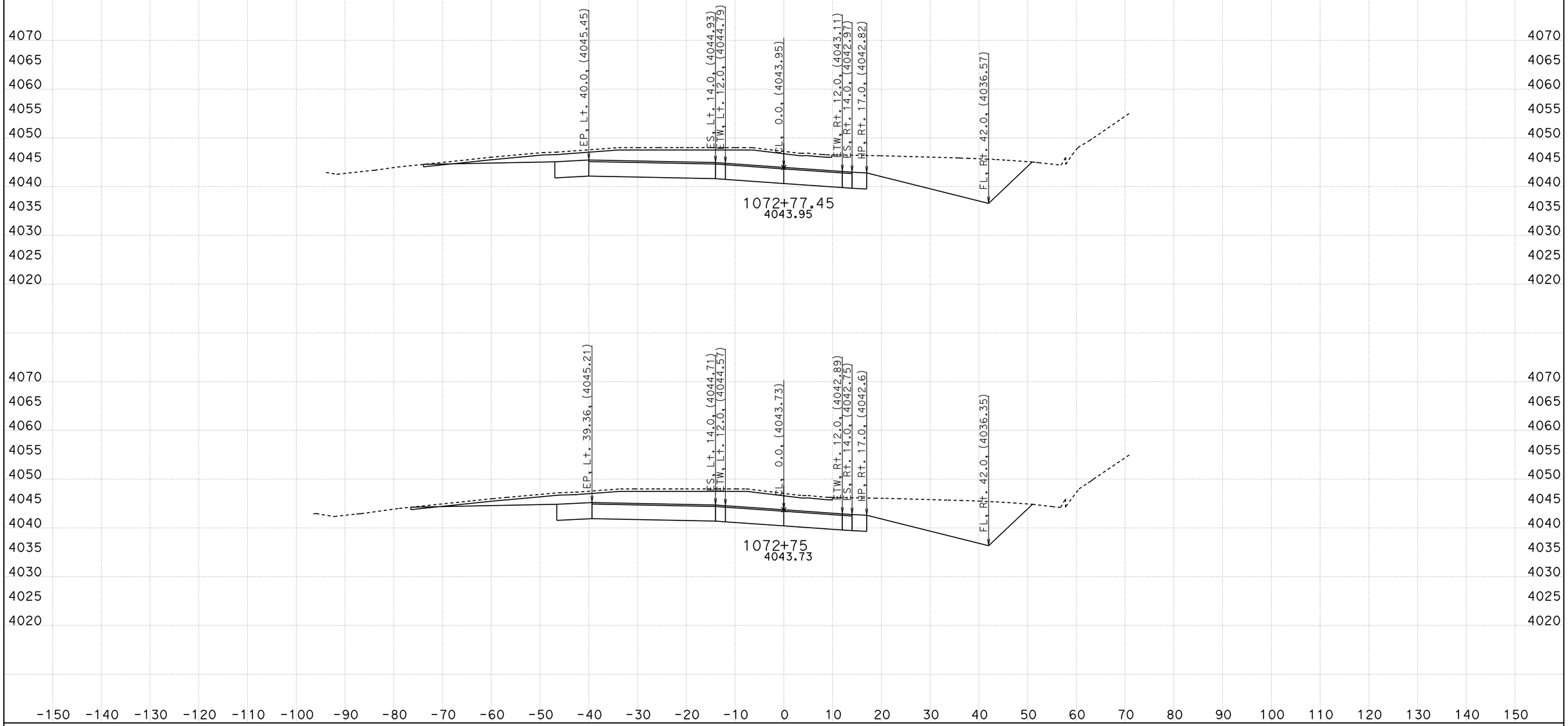

CREATED BY: B Wesling
DATE: 11/4/2011
KC Project: 0819A File: Stage1i7+75-1082+0713 corys 2011-08-18trimmed.ear

CONTRACT: 09-28750
DIST/CO/RTE/PM: 09/INY/190
PROJECT ID: Towne Pass

SCALE: 1" = 10' Horiz.
1" = 10' Vert.

All Dimensions are US Survey Feet

ALN190
FINAL CROSS SECTIONS

FINAL DESIGN

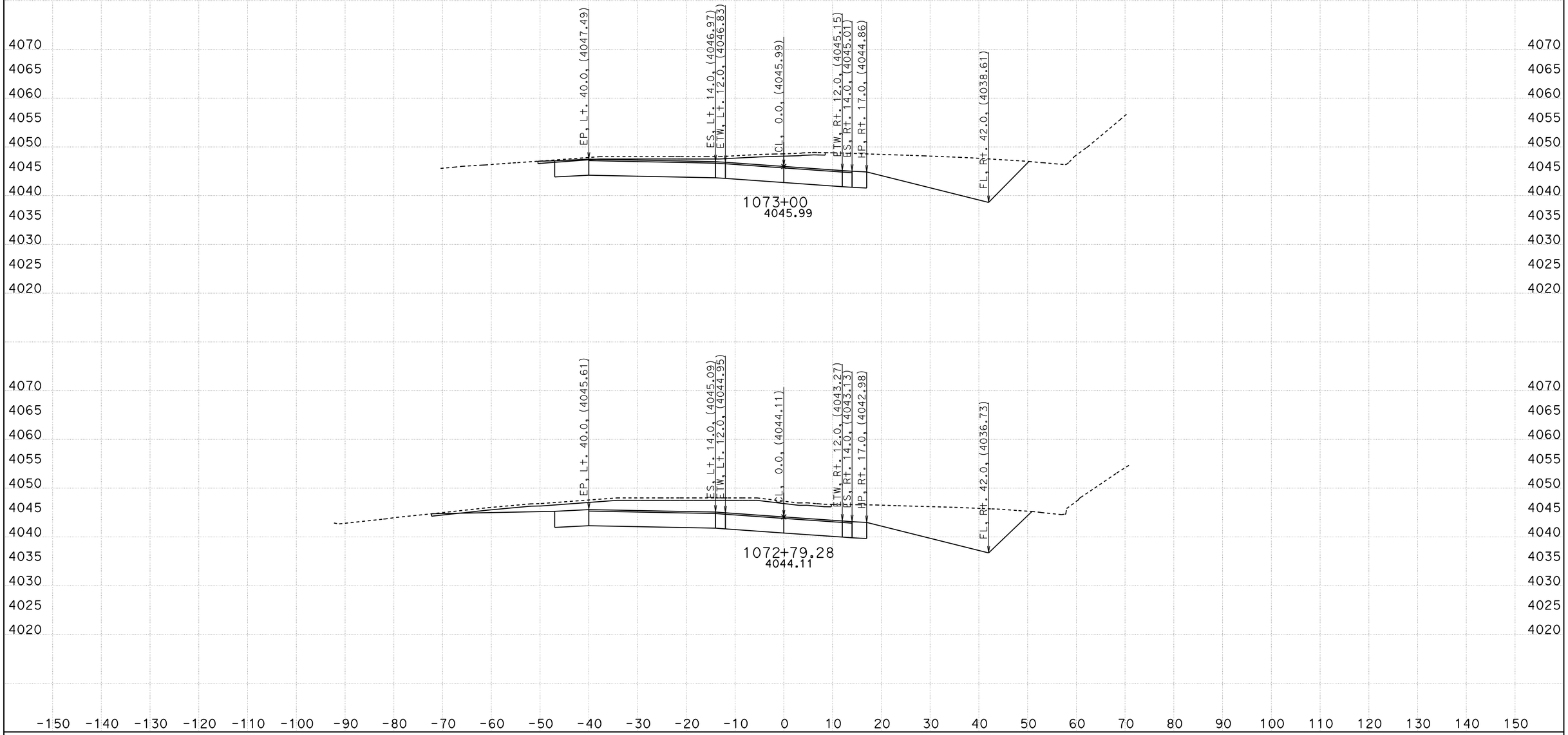

CREATED BY: B Wesling
DATE: 11/4/2011
KC Project: 0819A File: Stage1i7+75-1082+0713 corys 2011-08-18trimmed.ear

CONTRACT: 09-28750
DIST/CO/RTE/PM: 09/INY/190
PROJECT ID: Towne Pass

SCALE: 1" = 10' Horiz.
1" = 10' Vert.

All Dimensions are US Survey Feet

ALN190
FINAL CROSS SECTIONS

FINAL DESIGN

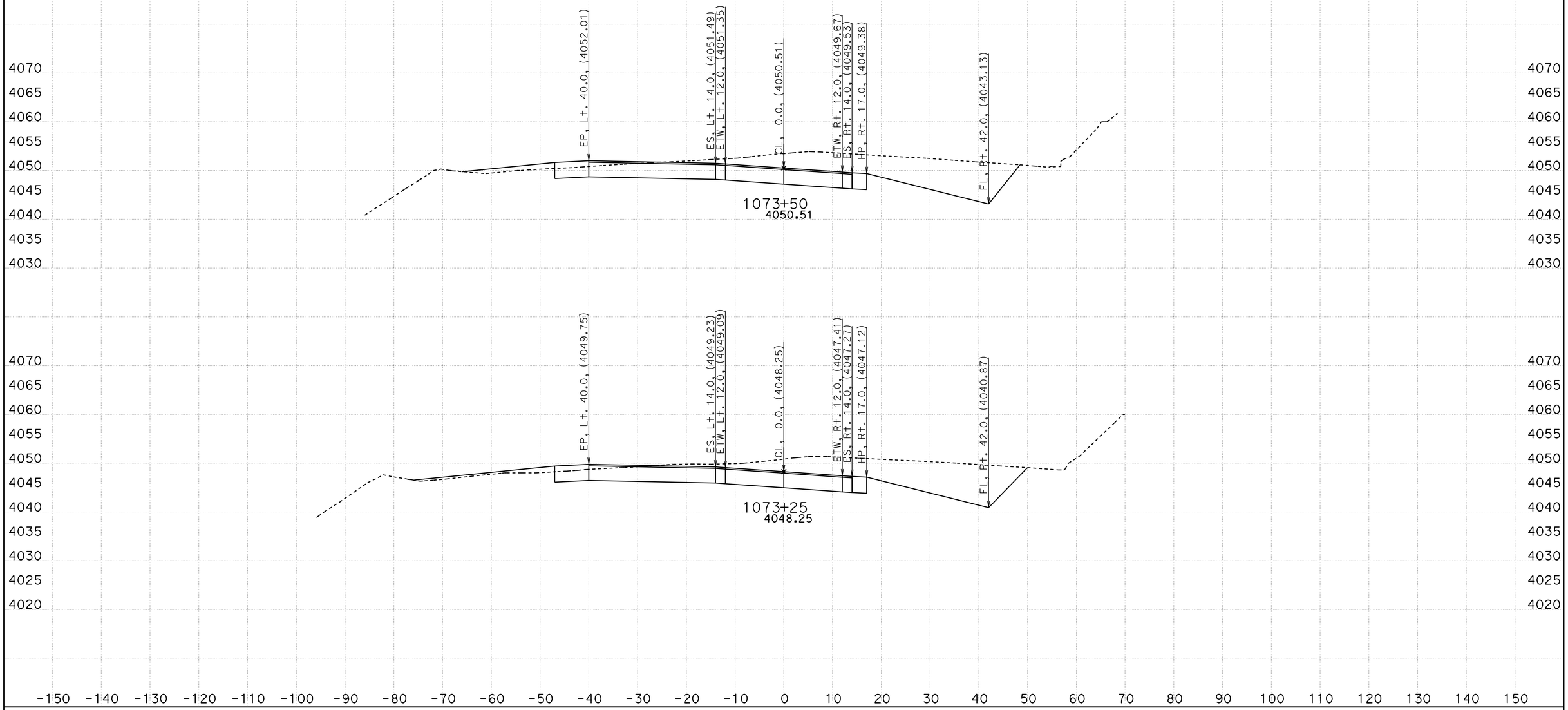

CREATED BY: B Wesling
DATE: 11/4/2011
KC Project: 0819A File: Stage1i7+75-1082+0713 corys 2011-08-18trimmed.ear

CONTRACT: 09-28750
DIST/CO/RTE/PM: 09/INY/190
PROJECT ID: Towne Pass

SCALE: 1" = 10' Horiz.
1" = 10' Vert.

All Dimensions are US Survey Feet

ALN190
FINAL CROSS SECTIONS

FINAL DESIGN

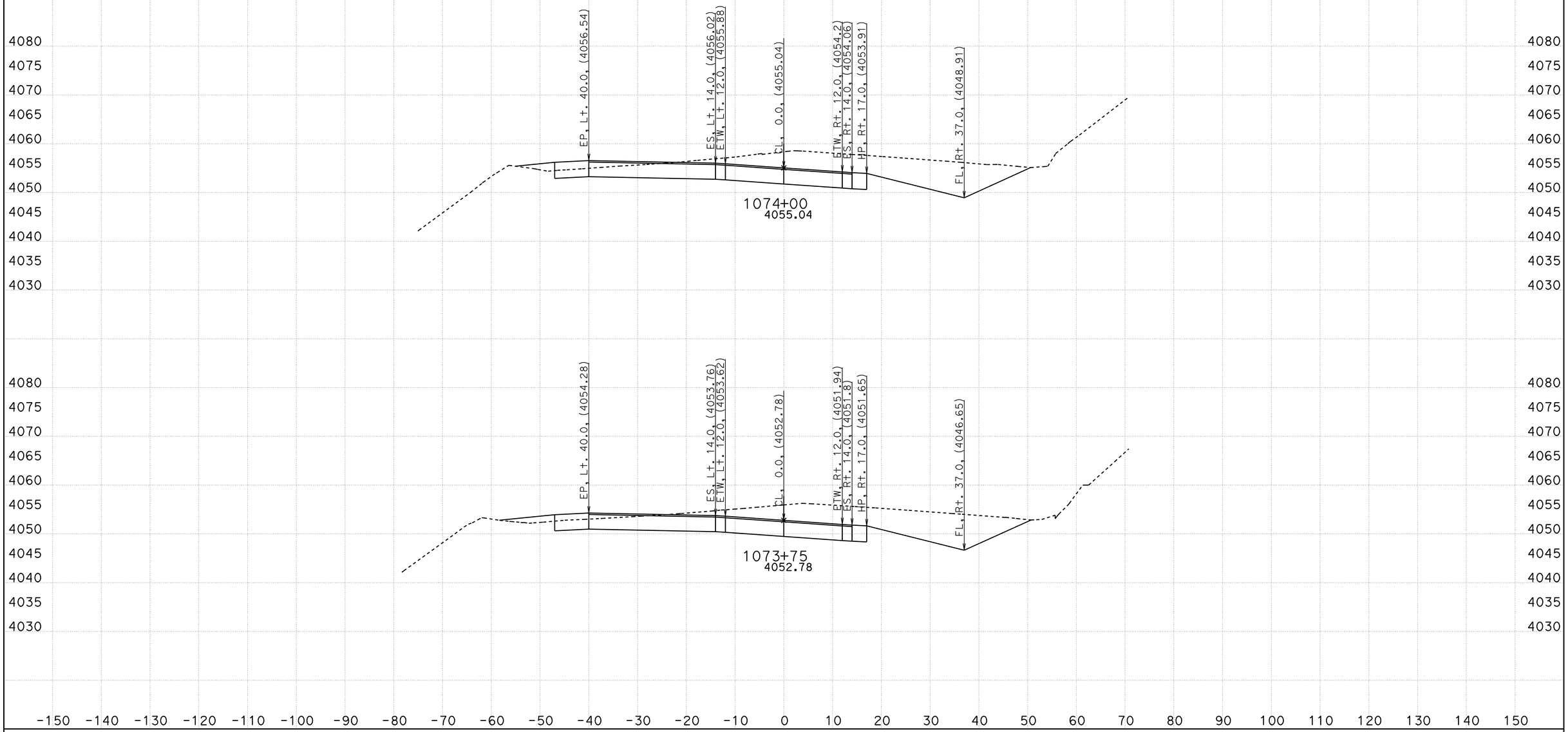

CREATED BY: B Wesling
DATE: 11/4/2011
KC Project: 0819A File: Stage1i7+75-1082+0713 corys 2011-08-18trimmed.ear

CONTRACT: 09-28750
DIST/CO/RTE/PM: 09/INY/190
PROJECT ID: Towne Pass

SCALE: 1" = 10' Horiz.
1" = 10' Vert.

All Dimensions are US Survey Feet

ALN190
FINAL CROSS SECTIONS

FINAL DESIGN

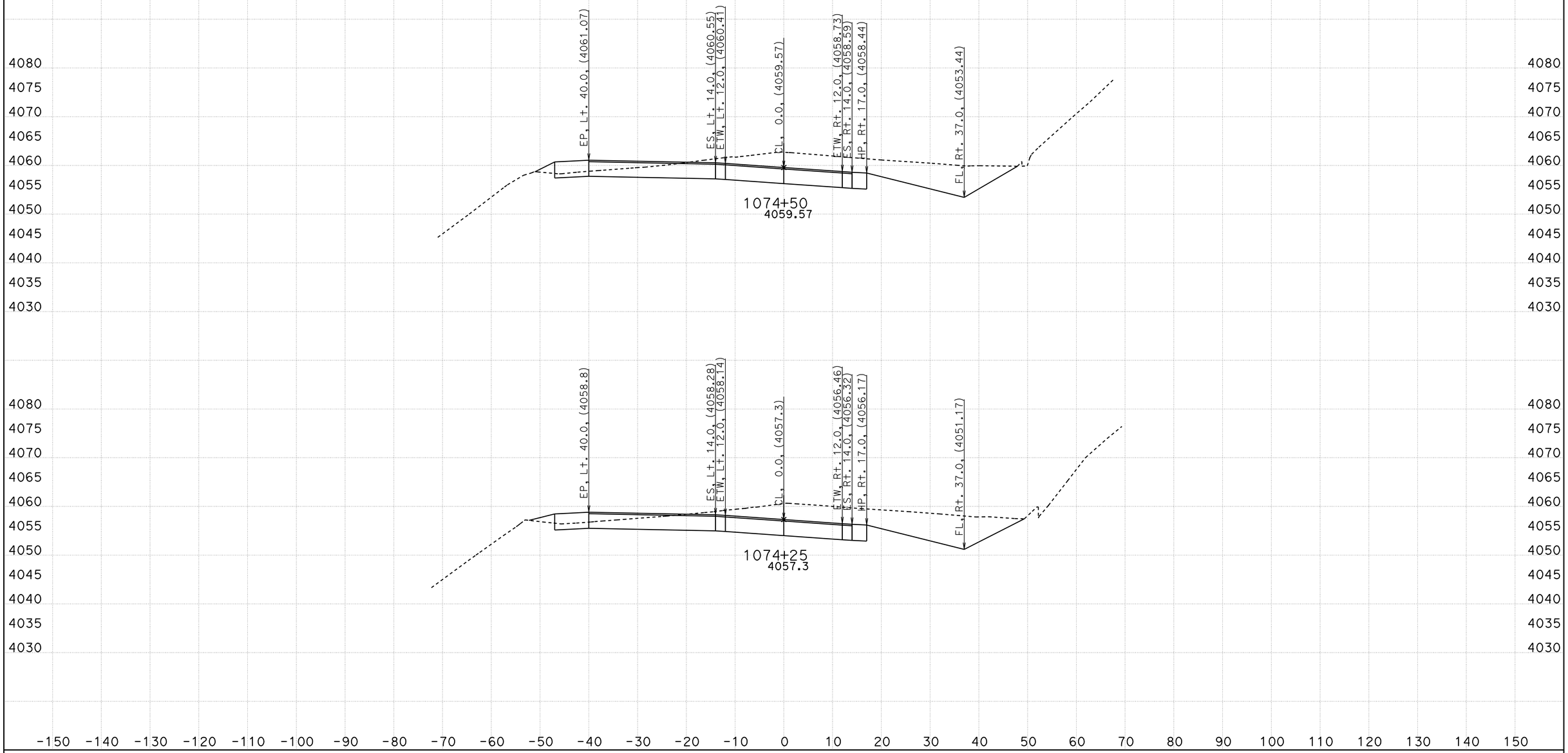

CREATED BY: B Wesling
DATE: 11/4/2011
KC Project: 0819A File: Stage1i7+75-1082+0713 corys 2011-08-18trimmed.ear

CONTRACT: 09-28750
DIST/CO/RTE/PM: 09/INY/190
PROJECT ID: Towne Pass

SCALE: 1" = 10' Horiz.
1" = 10' Vert.

All Dimensions are US Survey Feet

ALN190
FINAL CROSS SECTIONS

FINAL DESIGN

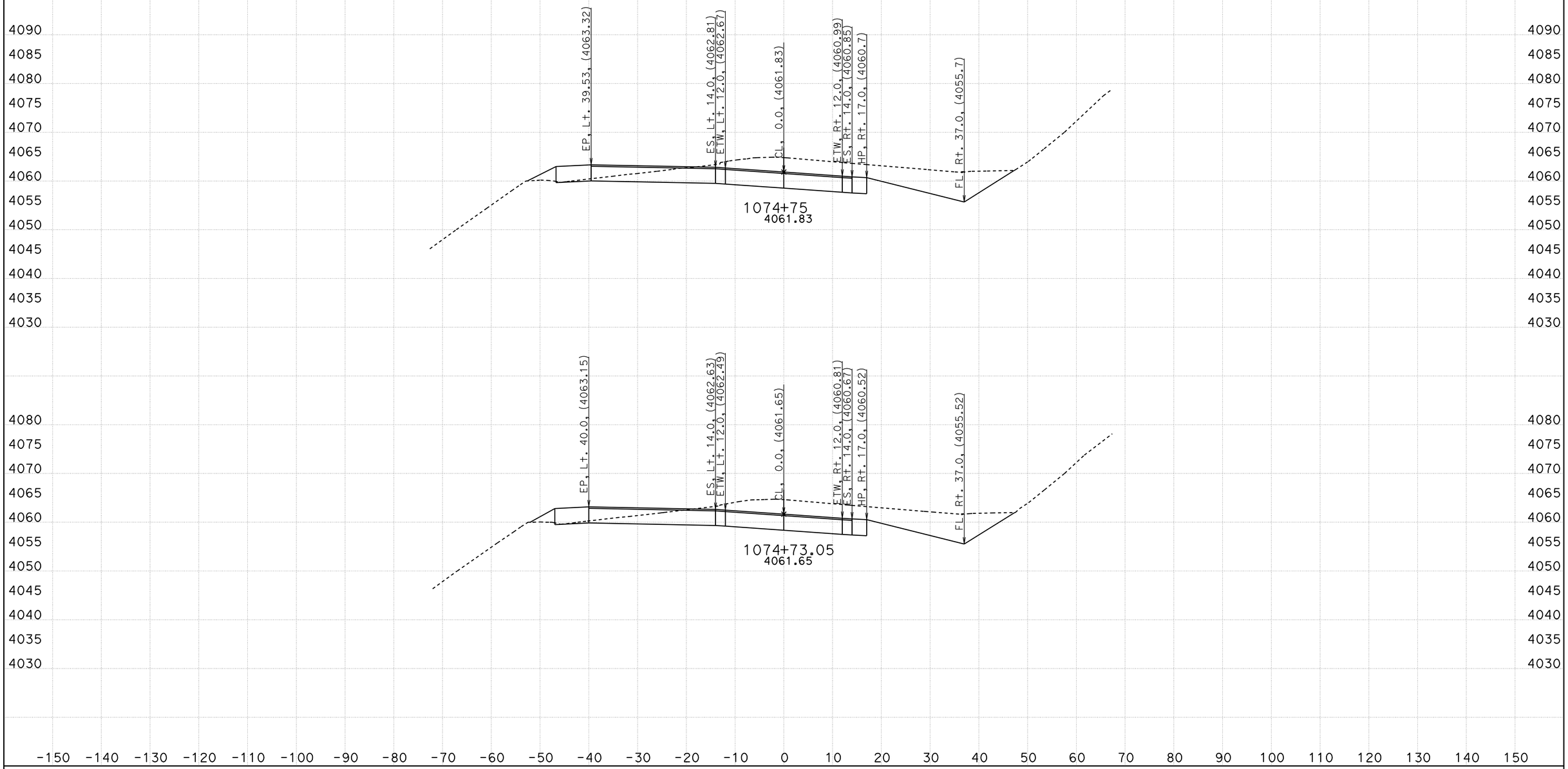

CREATED BY: B Wesling
DATE: 11/4/2011
KC Project: 0819A File: Stage1i7+75-1082+0713 corys 2011-08-18trimmed.ear

CONTRACT: 09-28750
DIST/CO/RTE/PM: 09/INY/190
PROJECT ID: Towne Pass

SCALE: 1" = 10' Horiz.
1" = 10' Vert.

All Dimensions are US Survey Feet

ALN190
FINAL CROSS SECTIONS

FINAL DESIGN

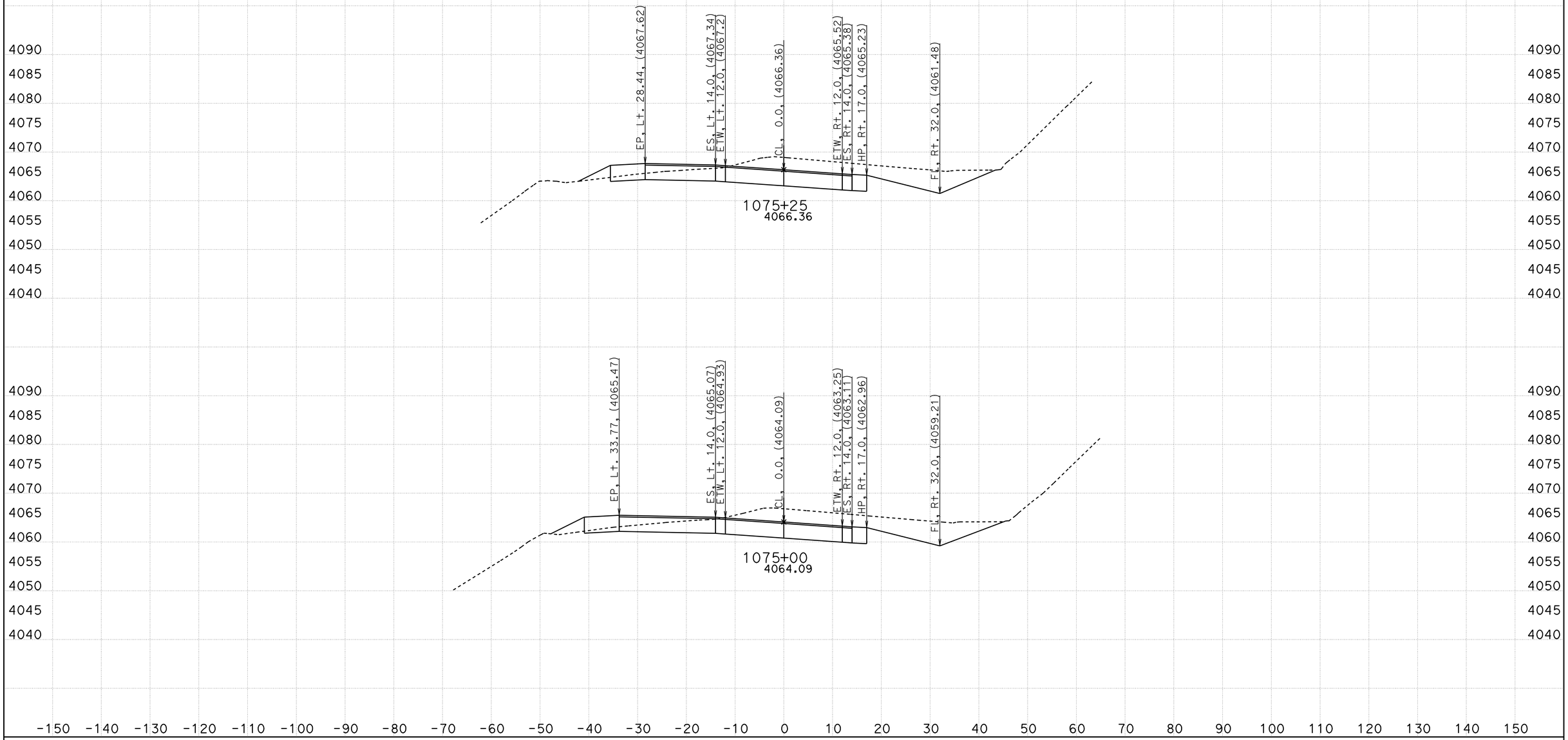

CREATED BY: B Wesling
DATE: 11/4/2011
KC Project: 0819A File: Stage1i7+75-1082+0713 corys 2011-08-18trimmed.ear

CONTRACT: 09-28750
DIST/CO/RTE/PM: 09/INY/190
PROJECT ID: Towne Pass

SCALE: 1" = 10' Horiz.
1" = 10' Vert.

All Dimensions are US Survey Feet

ALN190
FINAL CROSS SECTIONS

FINAL DESIGN

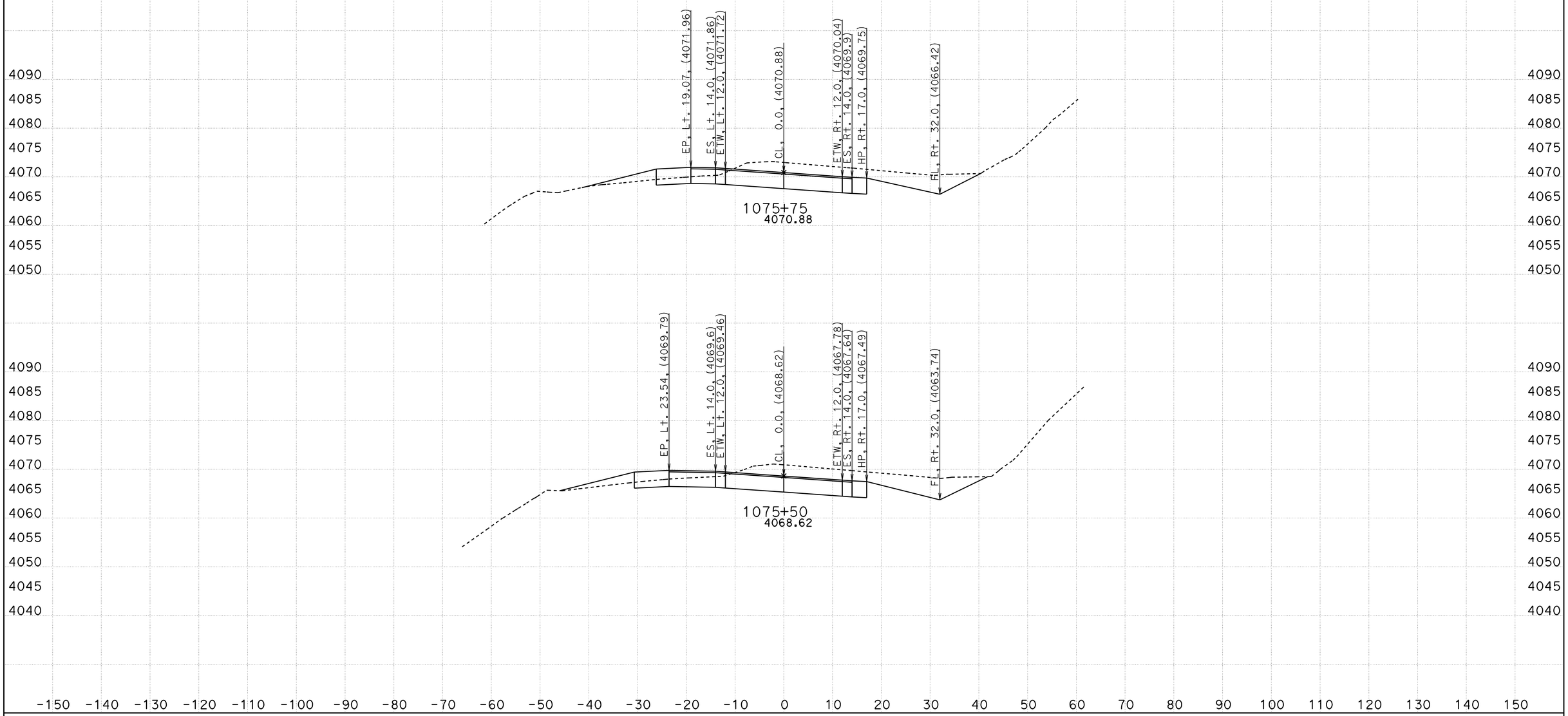

CREATED BY: B Wesling
DATE: 11/4/2011
KC Project: 0819A File: Stage1i7+75-1082+0713 corys 2011-08-18trimmed.ear

CONTRACT: 09-28750
DIST/CO/RTE/PM: 09/INY/190
PROJECT ID: Towne Pass

SCALE: 1" = 10' Horiz.
1" = 10' Vert.

All Dimensions are US Survey Feet

ALN190
FINAL CROSS SECTIONS

FINAL DESIGN

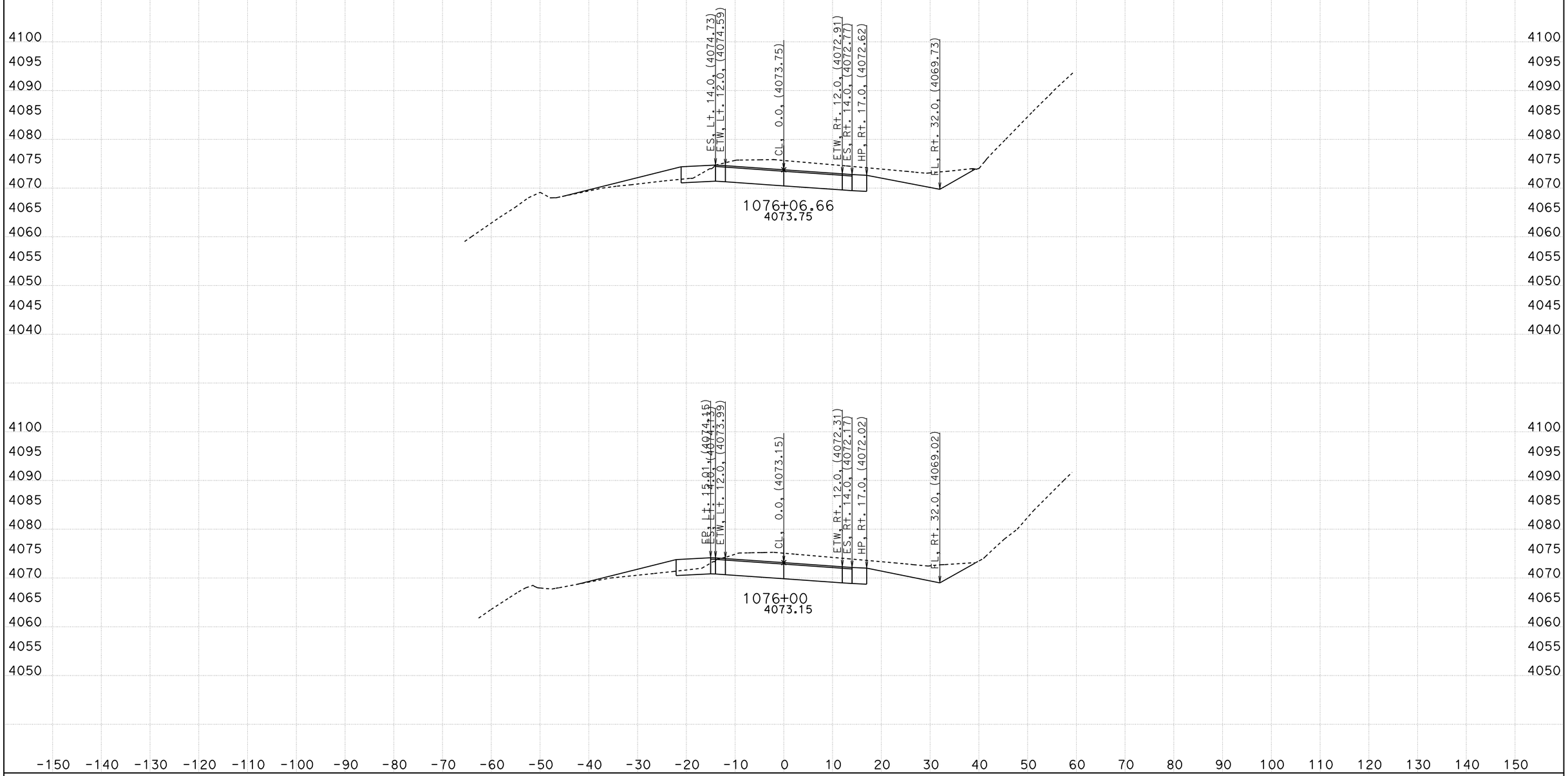

CREATED BY: B Wesling
DATE: 11/4/2011
KC Project: 0819A File: Stage1i7+75-1082+0713 corys 2011-08-18trimmed.ear

CONTRACT: 09-28750
DIST/CO/RTE/PM: 09/INY/190
PROJECT ID: Towne Pass

SCALE: 1" = 10' Horiz.
1" = 10' Vert.

All Dimensions are US Survey Feet

ALN190
FINAL CROSS SECTIONS

FINAL DESIGN

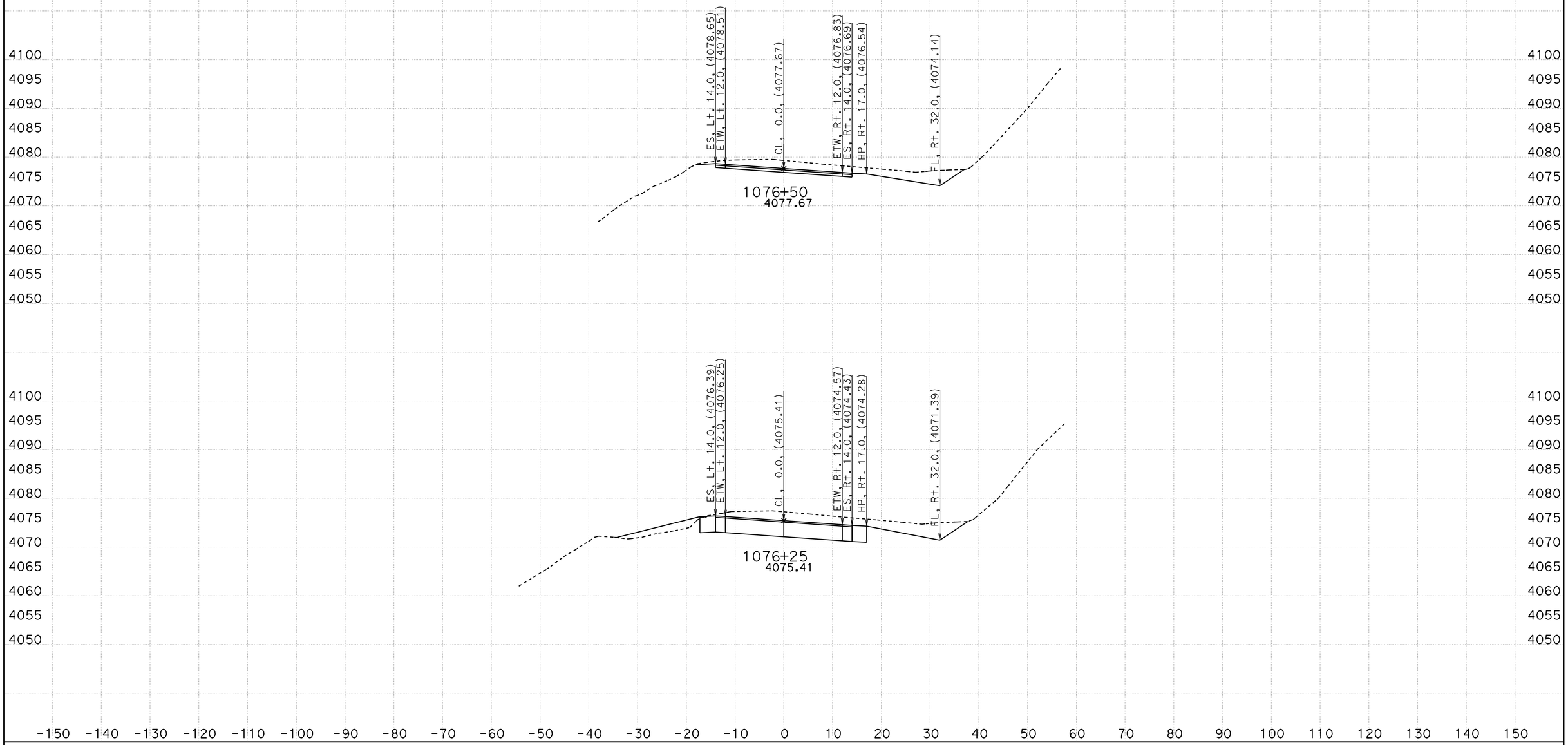

CREATED BY: B Wesling
DATE: 11/4/2011
KC Project: 0819A File: Stage1i7+75-1082+0713 corys 2011-08-18trimmed.ear

CONTRACT: 09-28750
DIST/CO/RTE/PM: 09/INY/190
PROJECT ID: Towne Pass

SCALE: 1" = 10' Horiz.
1" = 10' Vert.

All Dimensions are US Survey Feet

ALN190
FINAL CROSS SECTIONS

FINAL DESIGN

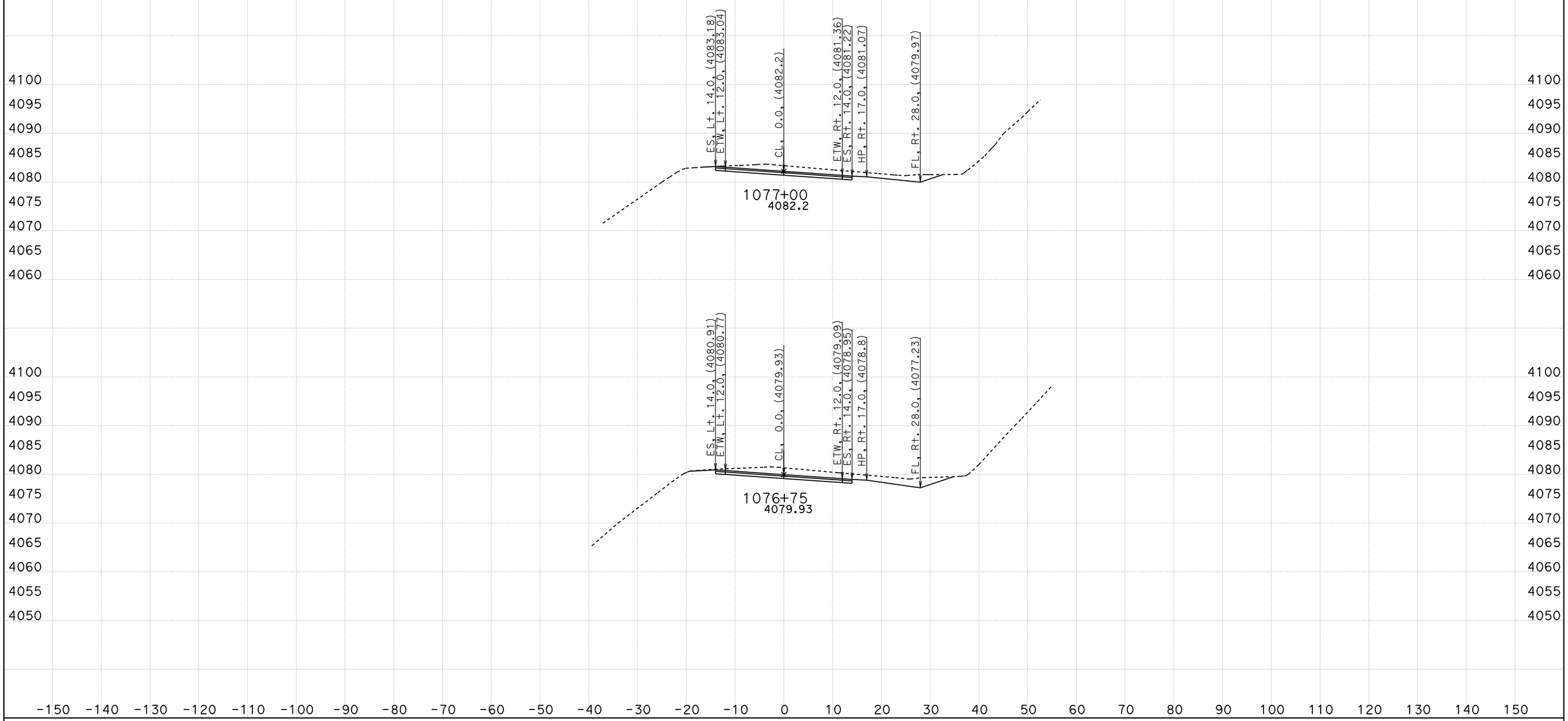

CREATED BY: B Wesling
DATE: 11/4/2011
KC Project: 0819A File: Stage1i7+75-1082+0713 corys 2011-08-18trimmed.ear

CONTRACT: 09-28750
DIST/CO/RTE/PM: 09/INY/190
PROJECT ID: Towne Pass

SCALE: 1" = 10' Horiz.
1" = 10' Vert.

All Dimensions are US Survey Feet

ALN190
FINAL CROSS SECTIONS

FINAL DESIGN

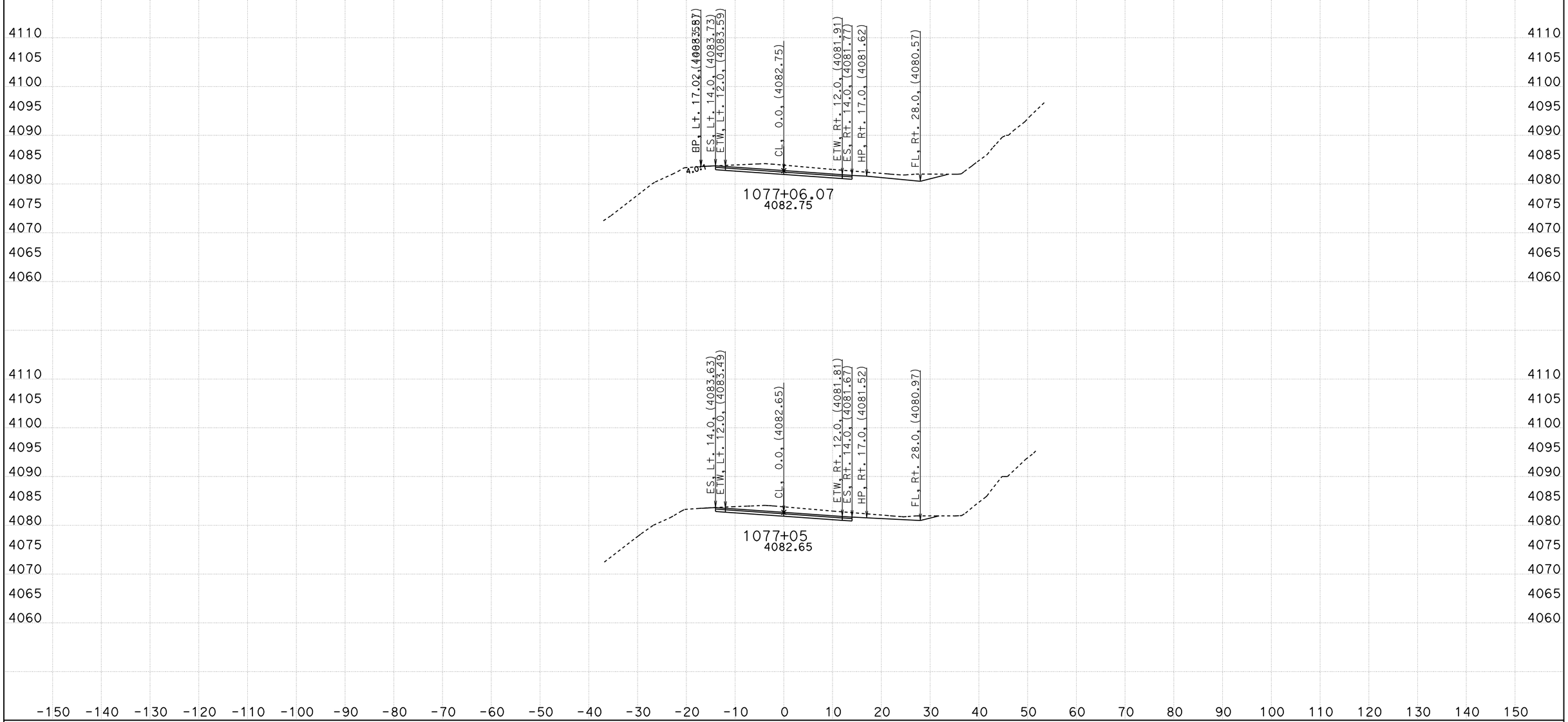

CREATED BY: B Wesling
DATE: 11/4/2011
KC Project: 0819A File: Stage1i7+75-1082+0713 corys 2011-08-18trimmed.ear

CONTRACT: 09-28750
DIST/CO/RTE/PM: 09/INY/190
PROJECT ID: Towne Pass

SCALE: 1" = 10' Horiz.
1" = 10' Vert.

All Dimensions are US Survey Feet

ALN190
FINAL CROSS SECTIONS

FINAL DESIGN

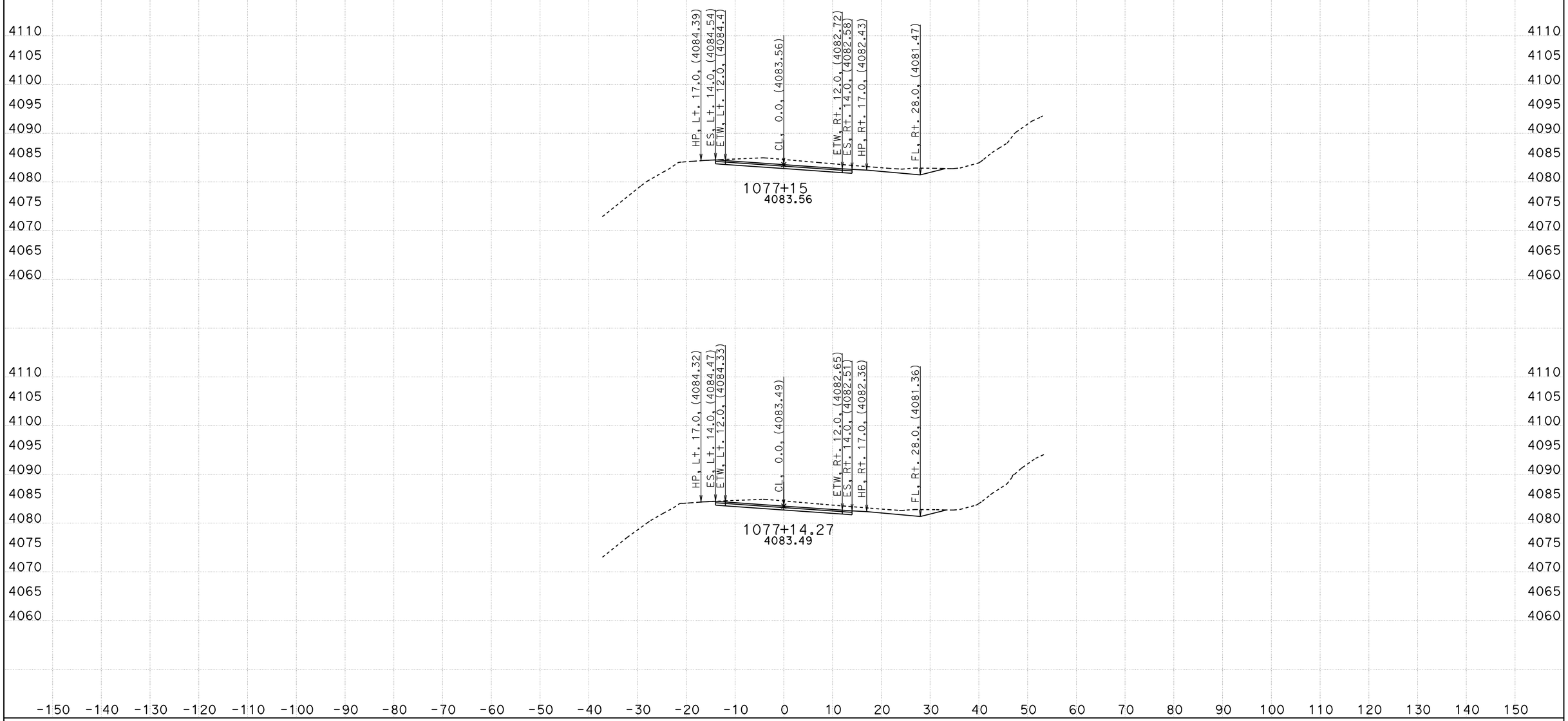

CREATED BY: B Wesling
DATE: 11/4/2011
KC Project: 0819A File: Stage1i7+75-1082+0713 corys 2011-08-18trimmed.ear

CONTRACT: 09-28750
DIST/CO/RTE/PM: 09/INY/190
PROJECT ID: Towne Pass

SCALE: 1" = 10' Horiz.
1" = 10' Vert.

All Dimensions are US Survey Feet

ALN190
FINAL CROSS SECTIONS

FINAL DESIGN

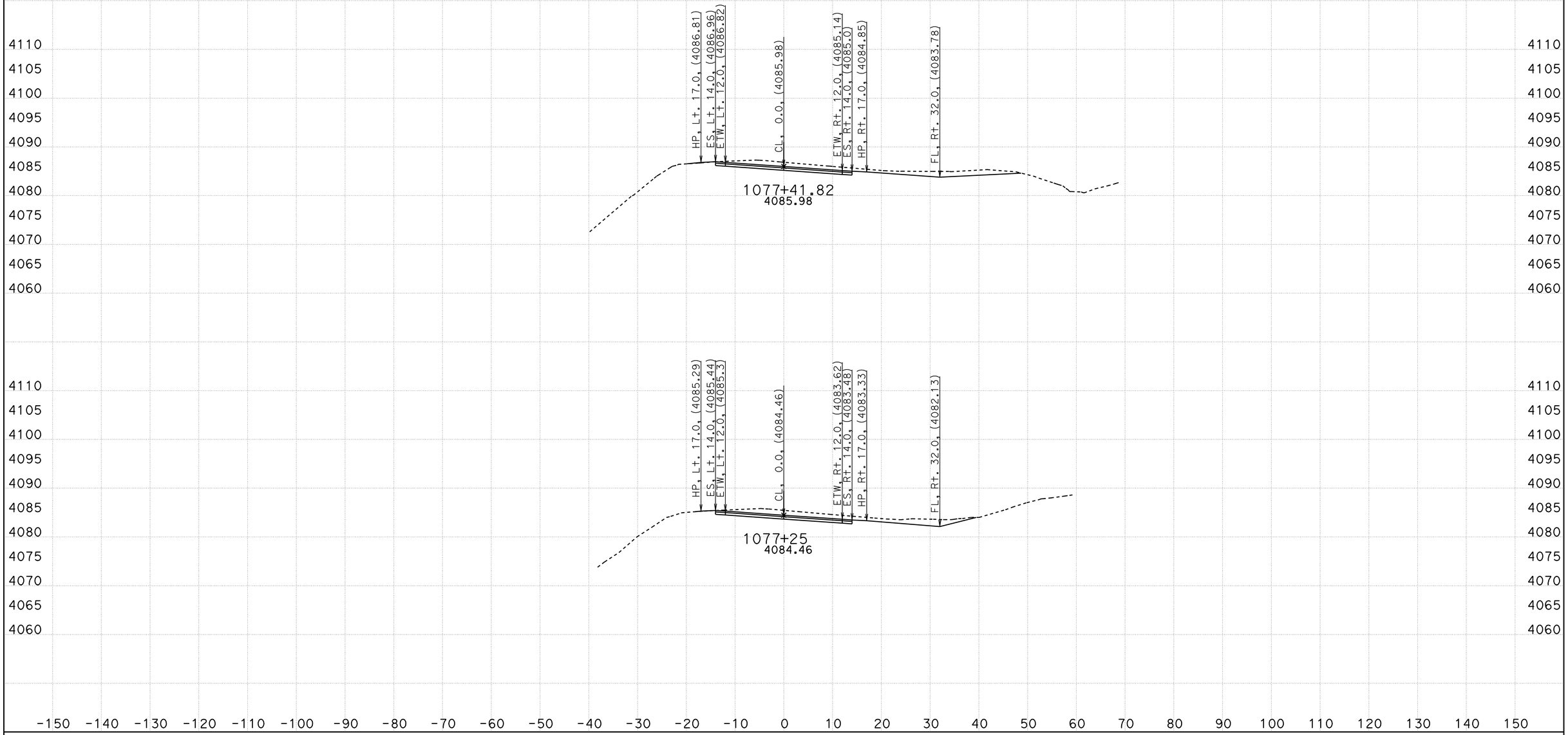

CREATED BY: B Wesling
DATE: 11/4/2011
KC Project: 0819A File: Stage1i7+75-1082+0713 corys 2011-08-18trimmed.ear

CONTRACT: 09-28750
DIST/CO/RTE/PM: 09/INY/190
PROJECT ID: Towne Pass

SCALE: 1" = 10' Horiz.
1" = 10' Vert.

All Dimensions are US Survey Feet

ALN190
FINAL CROSS SECTIONS

FINAL DESIGN

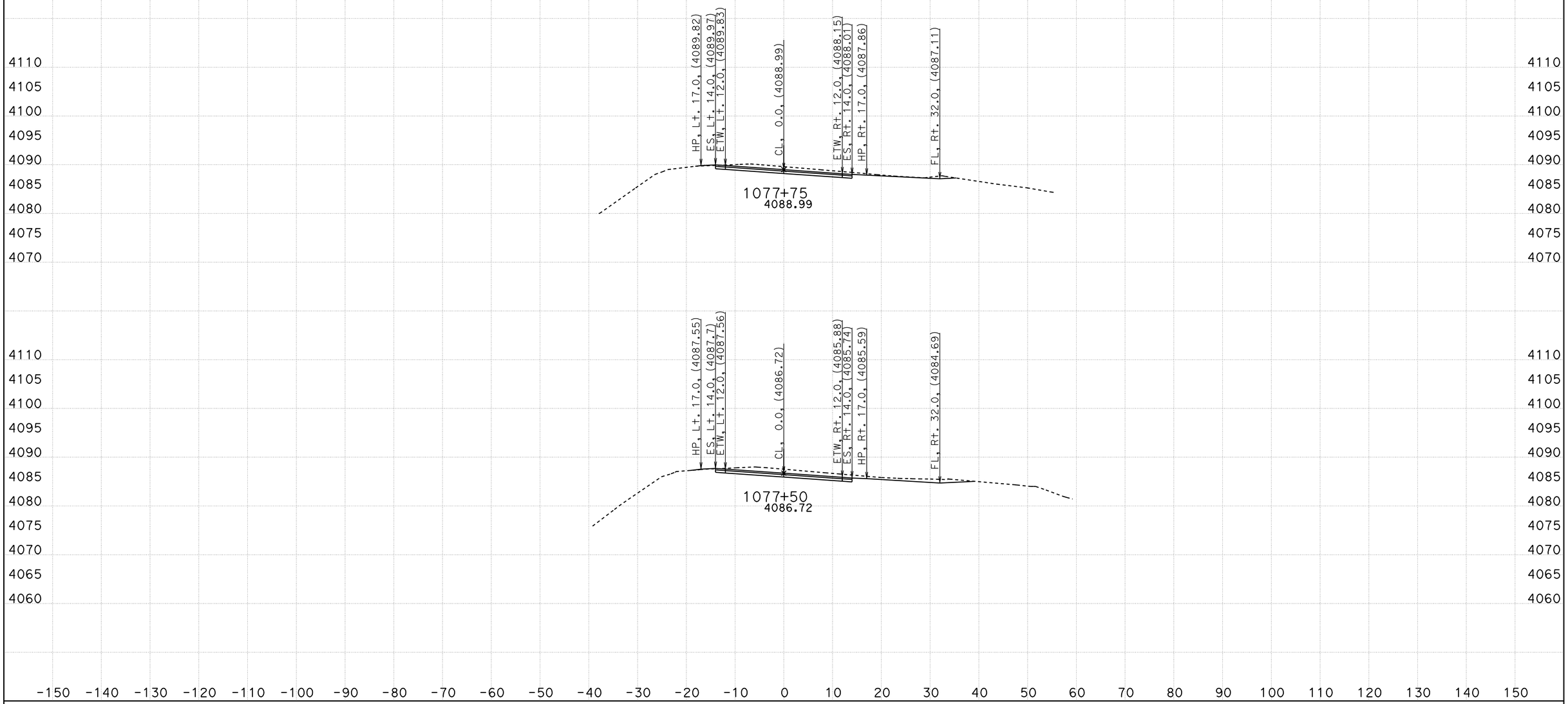

CREATED BY: B Wesling
DATE: 11/4/2011
KC Project: 0819A File: Stage1i7+75-1082+0713 corys 2011-08-18trimmed.ear

CONTRACT: 09-28750
DIST/CO/RTE/PM: 09/INY/190
PROJECT ID: Towne Pass

SCALE: 1" = 10' Horiz.
1" = 10' Vert.

All Dimensions are US Survey Feet

ALN190
FINAL CROSS SECTIONS

FINAL DESIGN

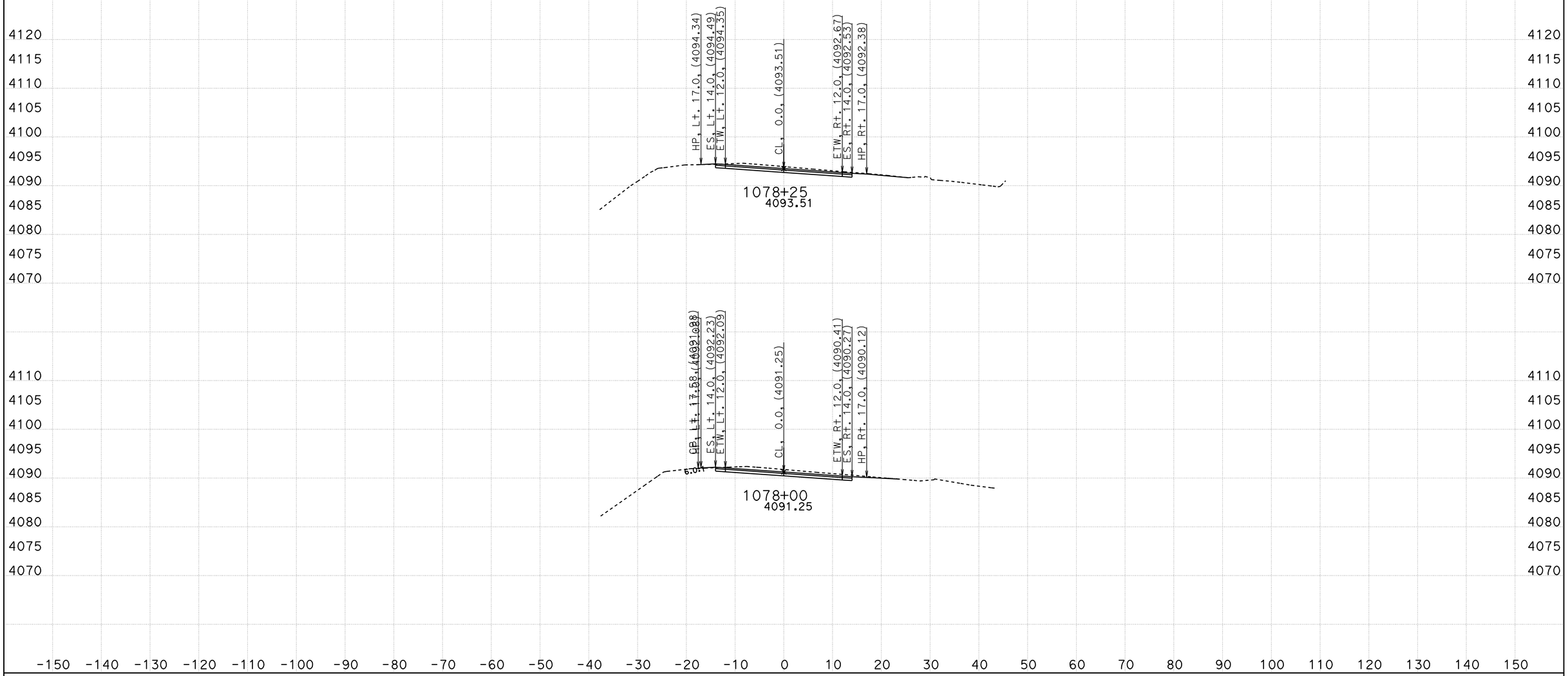

CREATED BY: B Wesling
DATE: 11/4/2011
KC Project: 0819A File: Stage1i7+75-1082+0713 corys 2011-08-18trimmed.ear

CONTRACT: 09-28750
DIST/CO/RTE/PM: 09/INY/190
PROJECT ID: Towne Pass

SCALE: 1" = 10' Horiz.
1" = 10' Vert.

All Dimensions are US Survey Feet

ALN190
FINAL CROSS SECTIONS

FINAL DESIGN

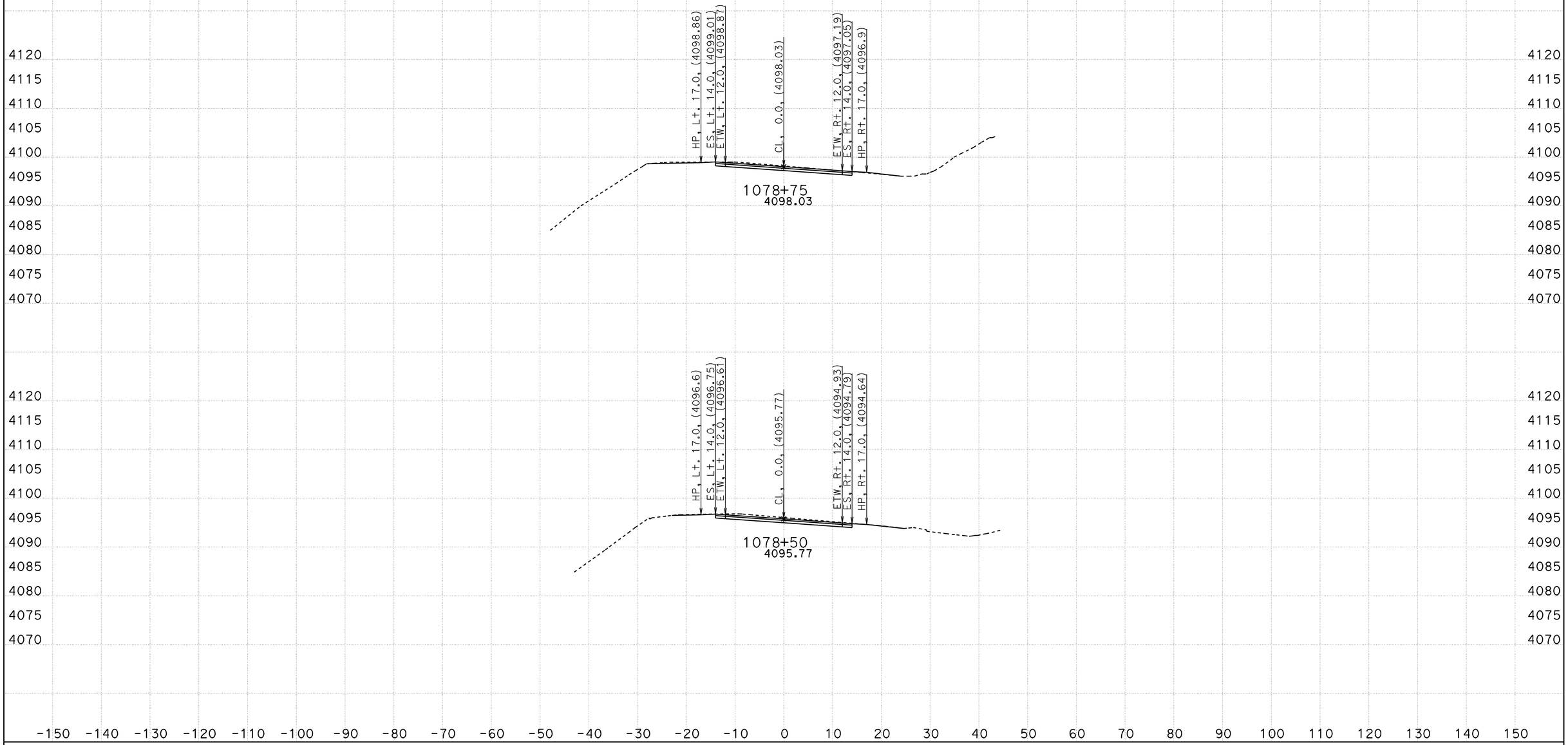

CREATED BY: B Wesling
DATE: 11/4/2011
KC Project: 0819A File: Stage1i7+75-1082+0713 corys 2011-08-18trimmed.ear

CONTRACT: 09-28750
DIST/CO/RTE/PM: 09/INY/190
PROJECT ID: Towne Pass

SCALE: 1" = 10' Horiz.
1" = 10' Vert.

All Dimensions are US Survey Feet

ALN190
FINAL CROSS SECTIONS

FINAL DESIGN

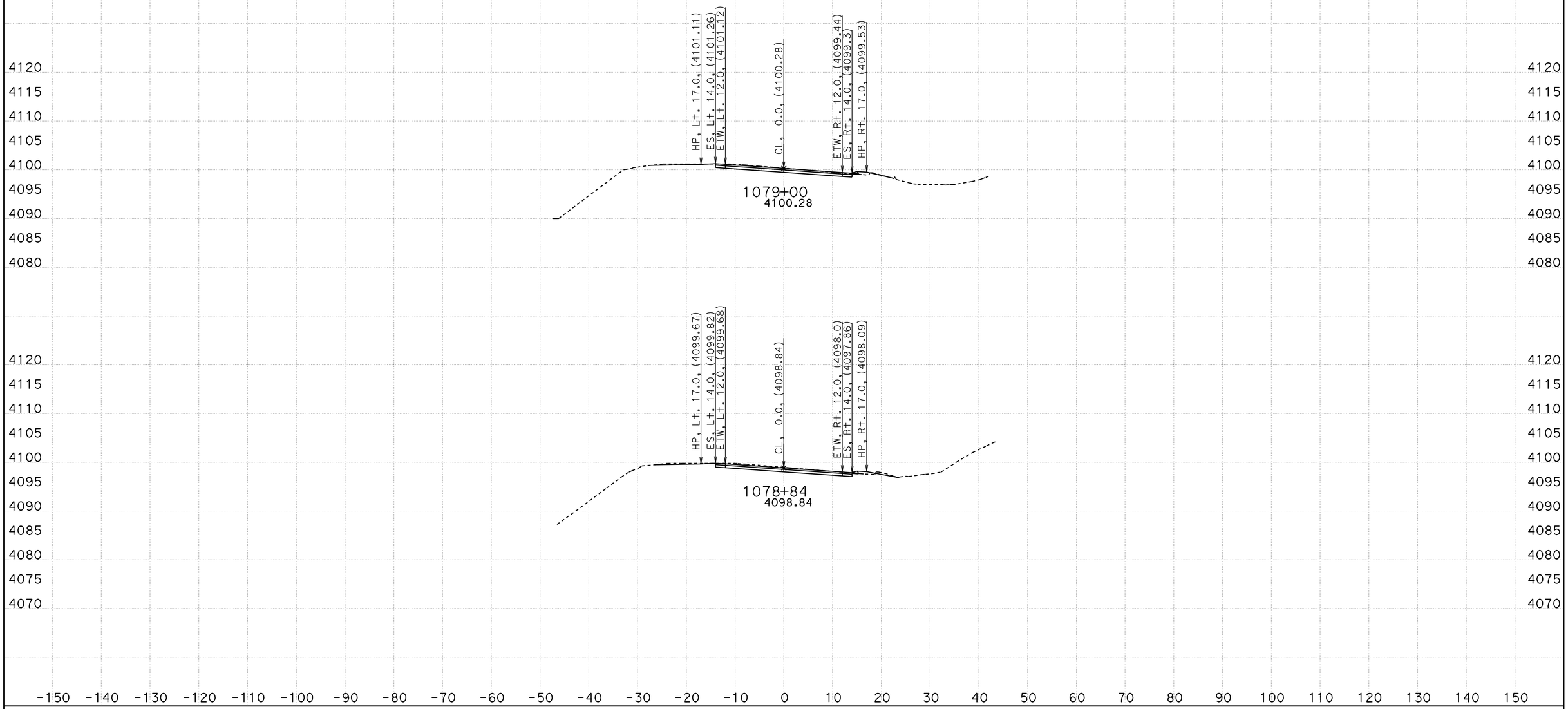

CREATED BY: B Wesling
DATE: 11/4/2011
KC Project: 0819A File: Stage1i7+75-1082+0713 corys 2011-08-18trimmed.ear

CONTRACT: 09-28750
DIST/CO/RTE/PM: 09/INY/190
PROJECT ID: Towne Pass

SCALE: 1" = 10' Horiz.
1" = 10' Vert.

All Dimensions are US Survey Feet

ALN190
FINAL CROSS SECTIONS

FINAL DESIGN

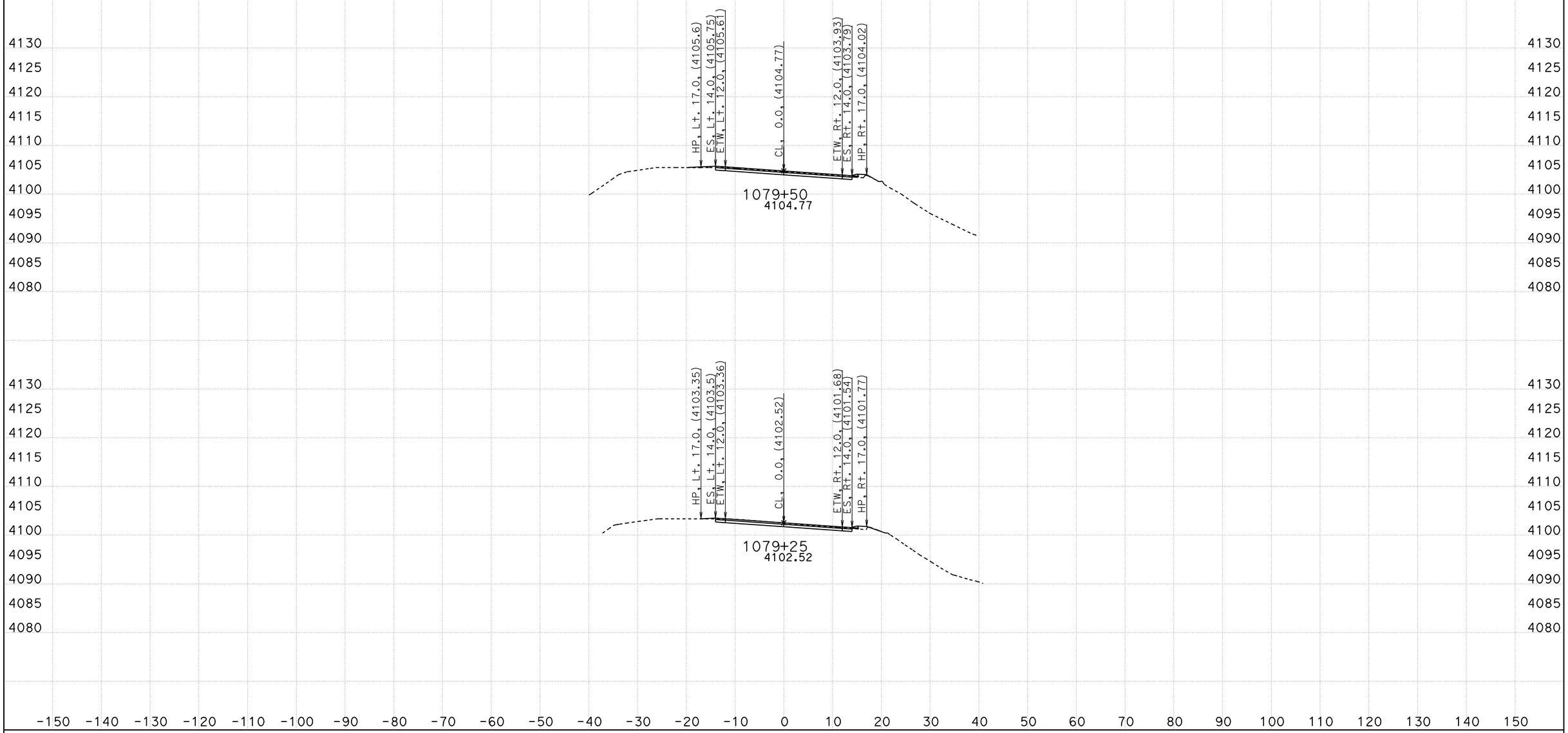

CREATED BY: B Wesling
DATE: 11/4/2011
KC Project: 0819A File: Stage1i7+75-1082+0713 corys 2011-08-18trimmed.ear

CONTRACT: 09-28750
DIST/CO/RTE/PM: 09/INY/190
PROJECT ID: Towne Pass

SCALE: 1" = 10' Horiz.
1" = 10' Vert.

All Dimensions are US Survey Feet

ALN190
FINAL CROSS SECTIONS

FINAL DESIGN

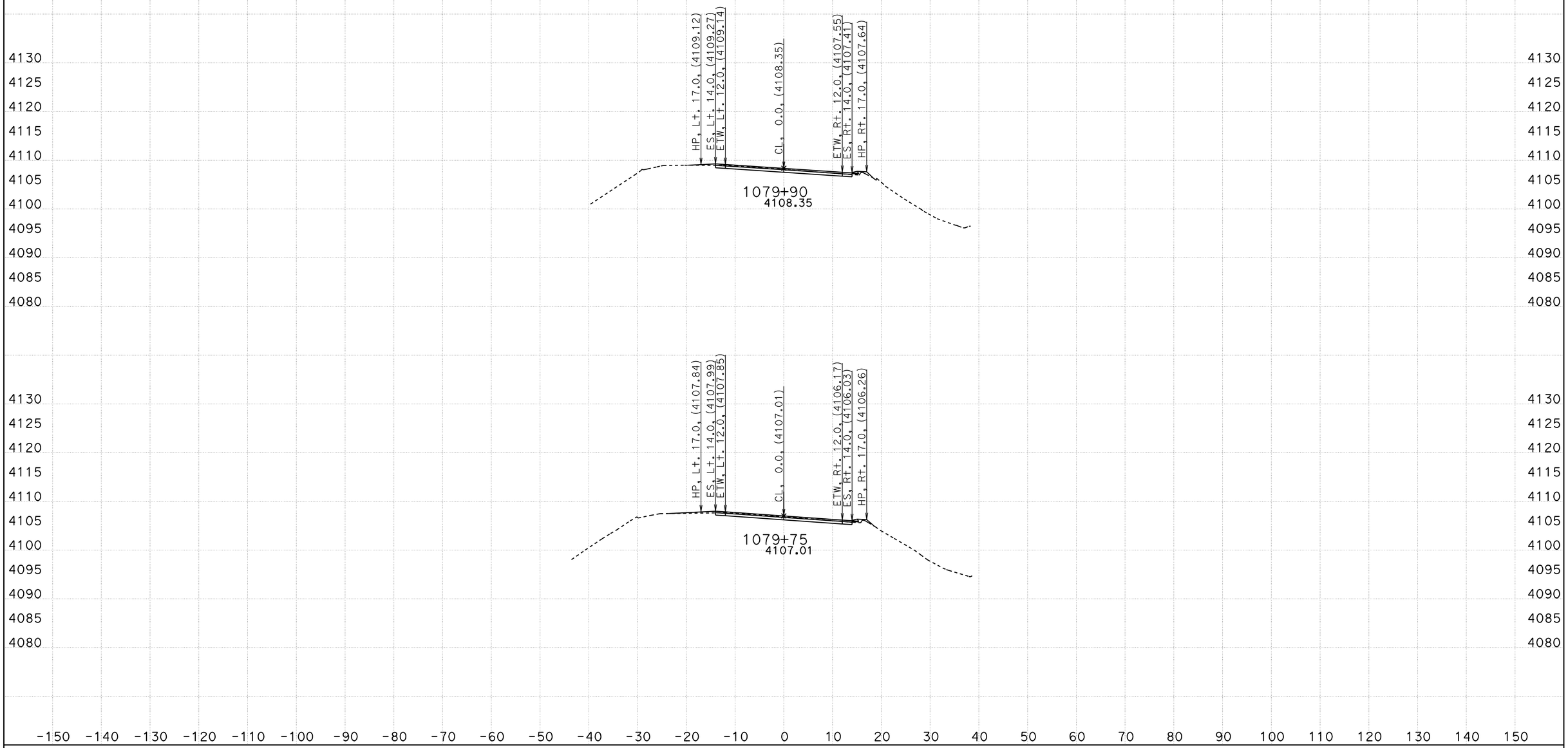

CREATED BY: B Wesling
DATE: 11/4/2011
KC Project: 0819A File: Stage1i7+75-1082+0713 corys 2011-08-18trimmed.ear

CONTRACT: 09-28750
DIST/CO/RTE/PM: 09/INY/190
PROJECT ID: Towne Pass

SCALE: 1" = 10' Horiz.
1" = 10' Vert.

All Dimensions are US Survey Feet

ALN190
FINAL CROSS SECTIONS

FINAL DESIGN

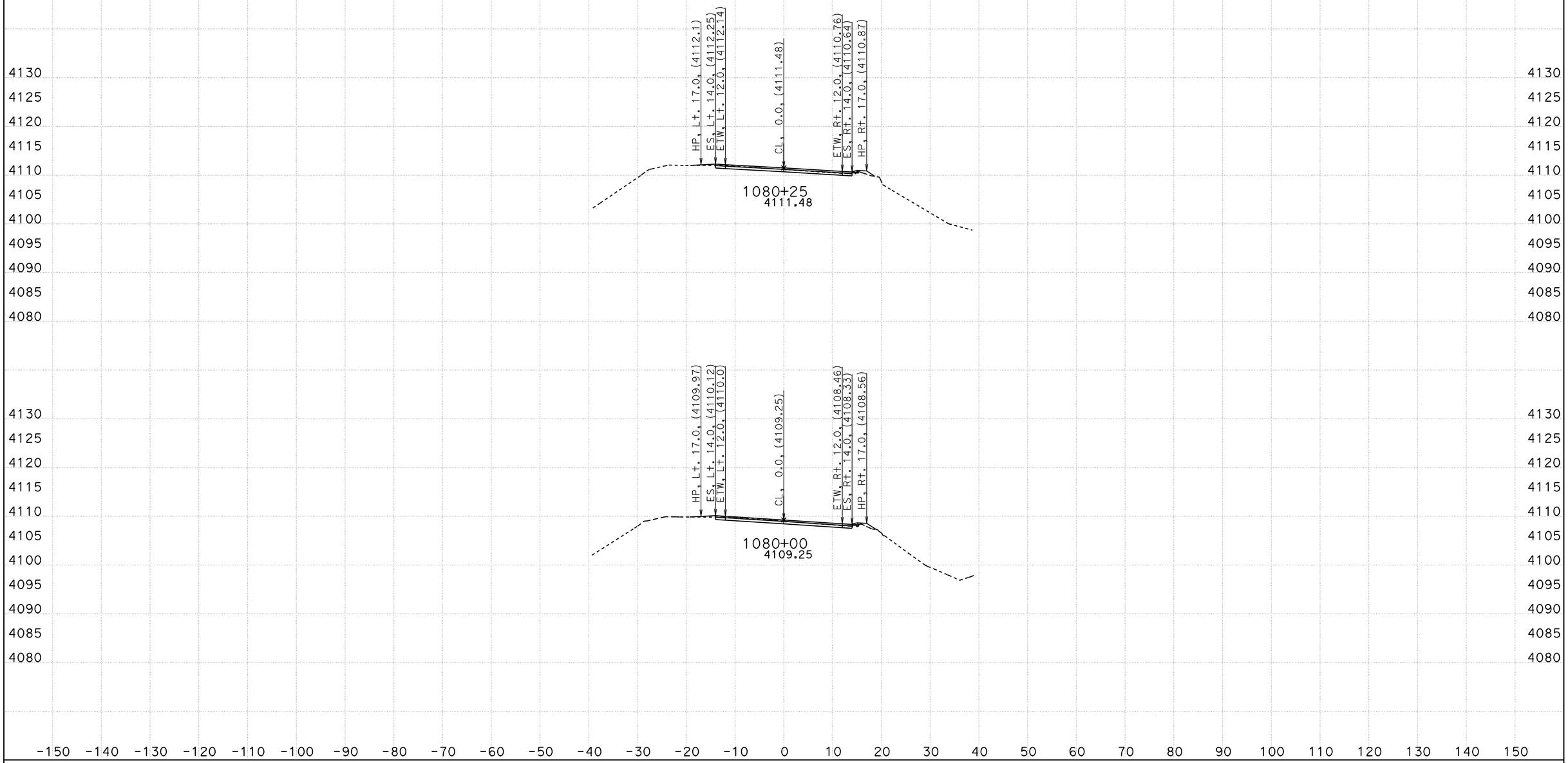

CREATED BY: B Wesling
DATE: 11/4/2011
KC Project: 0819A File: Stage1i7+75-1082+0713 corys 2011-08-18trimmed.ear

CONTRACT: 09-28750
DIST/CO/RTE/PM: 09/INY/190
PROJECT ID: Towne Pass

SCALE: 1" = 10' Horiz.
1" = 10' Vert.

All Dimensions are US Survey Feet

ALN190
FINAL CROSS SECTIONS

FINAL DESIGN

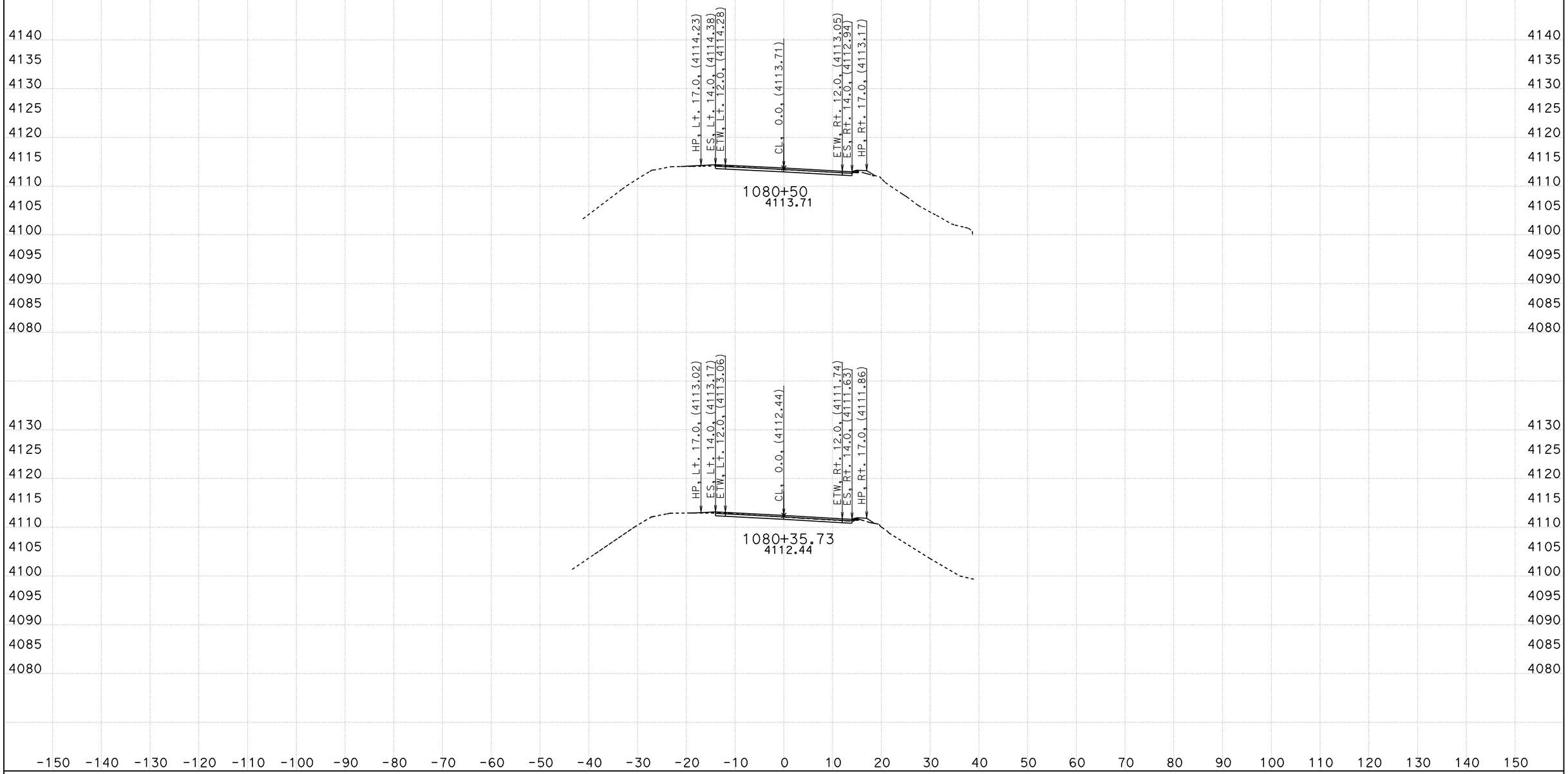

CREATED BY: B Wesling
DATE: 11/4/2011
KC Project: 0819A File: Stage1i7+75-1082+0713 corys 2011-08-18trimmed.ear

CONTRACT: 09-28750
DIST/CO/RTE/PM: 09/INY/190
PROJECT ID: Towne Pass

SCALE: 1" = 10' Horiz.
1" = 10' Vert.

All Dimensions are US Survey Feet

ALN190
FINAL CROSS SECTIONS

FINAL DESIGN

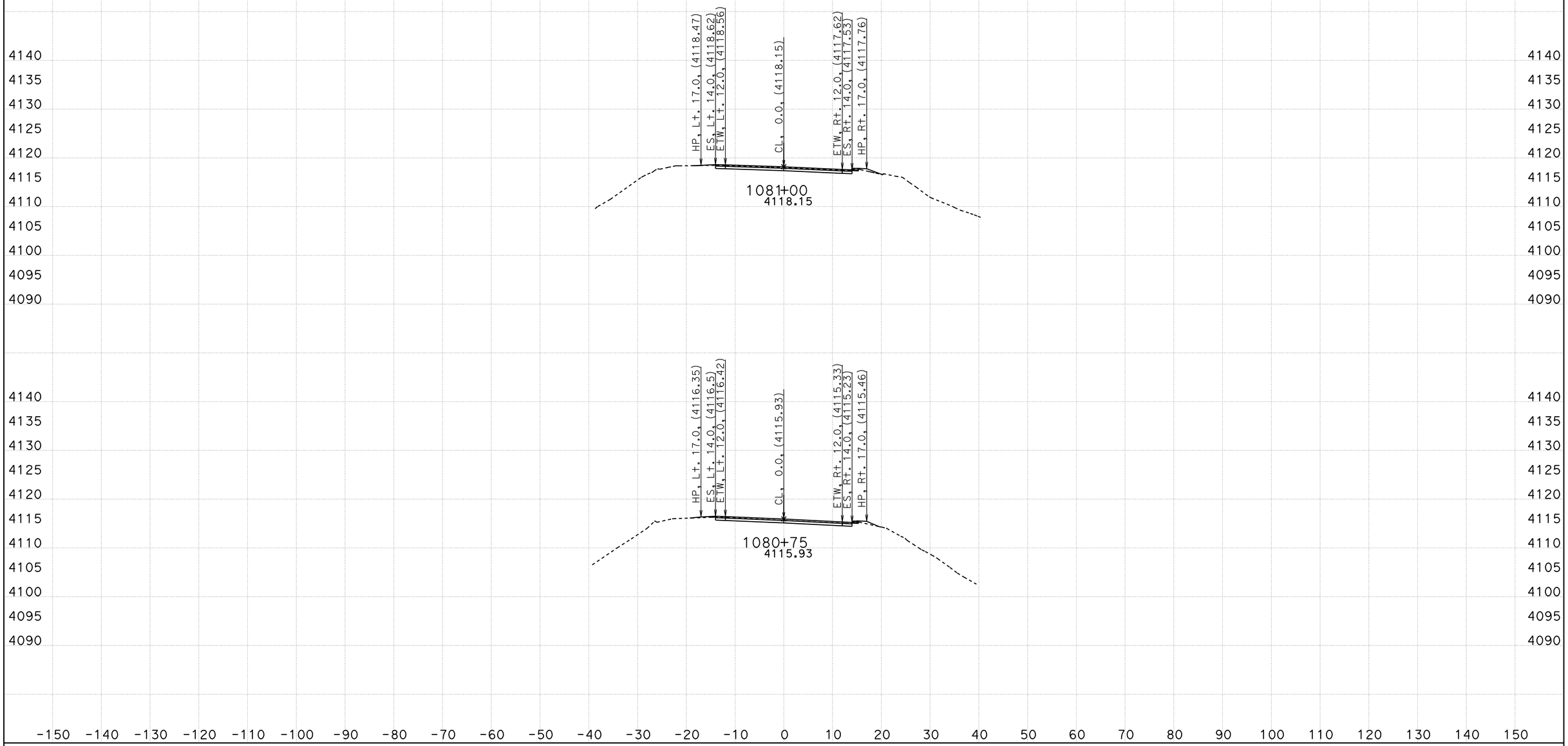

CREATED BY: B Wesling
DATE: 11/4/2011
KC Project: 0819A File: Stage1i7+75-1082+0713 corys 2011-08-18trimmed.ear

CONTRACT: 09-28750
DIST/CO/RTE/PM: 09/INY/190
PROJECT ID: Towne Pass

SCALE: 1" = 10' Horiz.
1" = 10' Vert.

All Dimensions are US Survey Feet

ALN190
FINAL CROSS SECTIONS

FINAL DESIGN

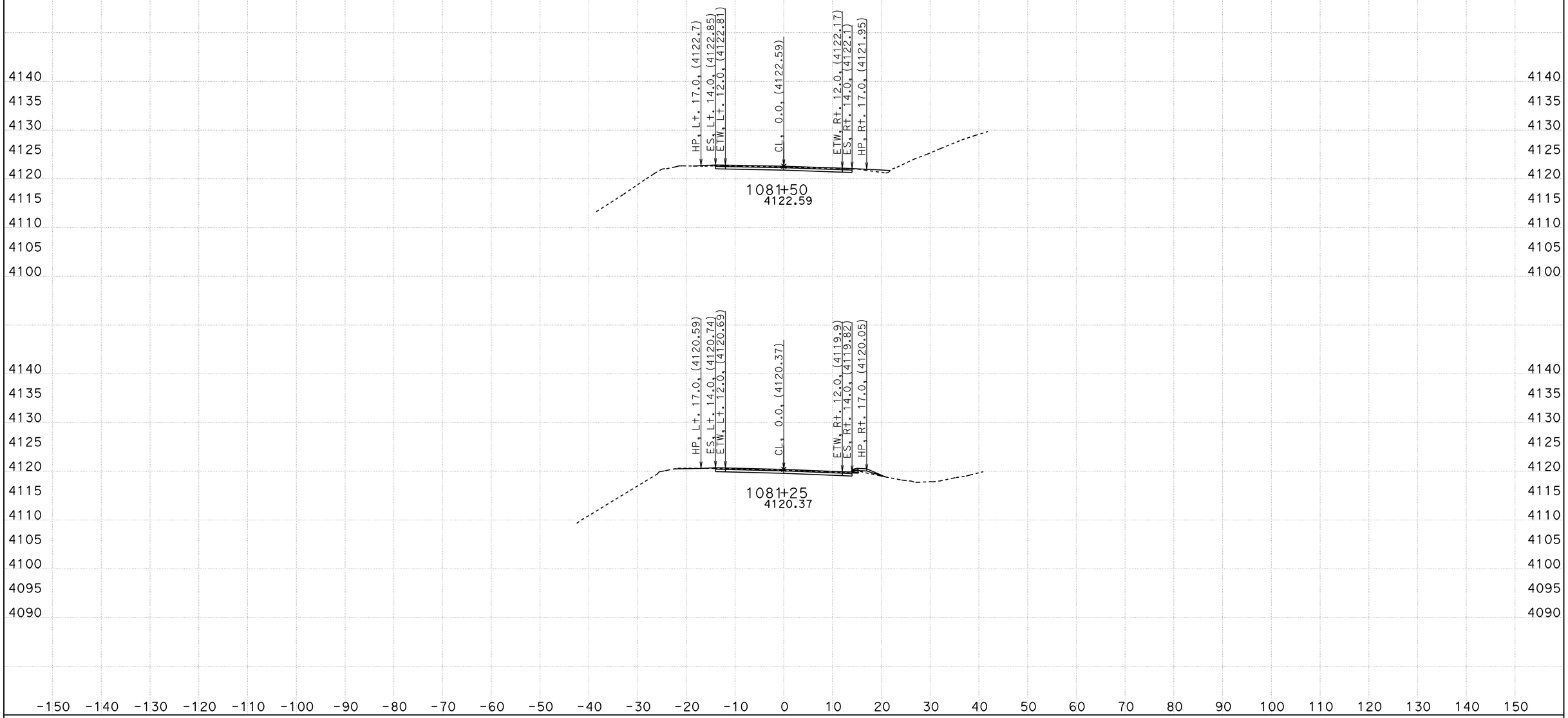

CREATED BY: B Wesling
DATE: 11/4/2011
KC Project: 0819A File: Stage1i7+75-1082+0713 corys 2011-08-18trimmed.ear

CONTRACT: 09-28750
DIST/CO/RTE/PM: 09/INY/190
PROJECT ID: Towne Pass

SCALE: 1" = 10' Horiz.
1" = 10' Vert.

All Dimensions are US Survey Feet

ALN190
FINAL CROSS SECTIONS

FINAL DESIGN

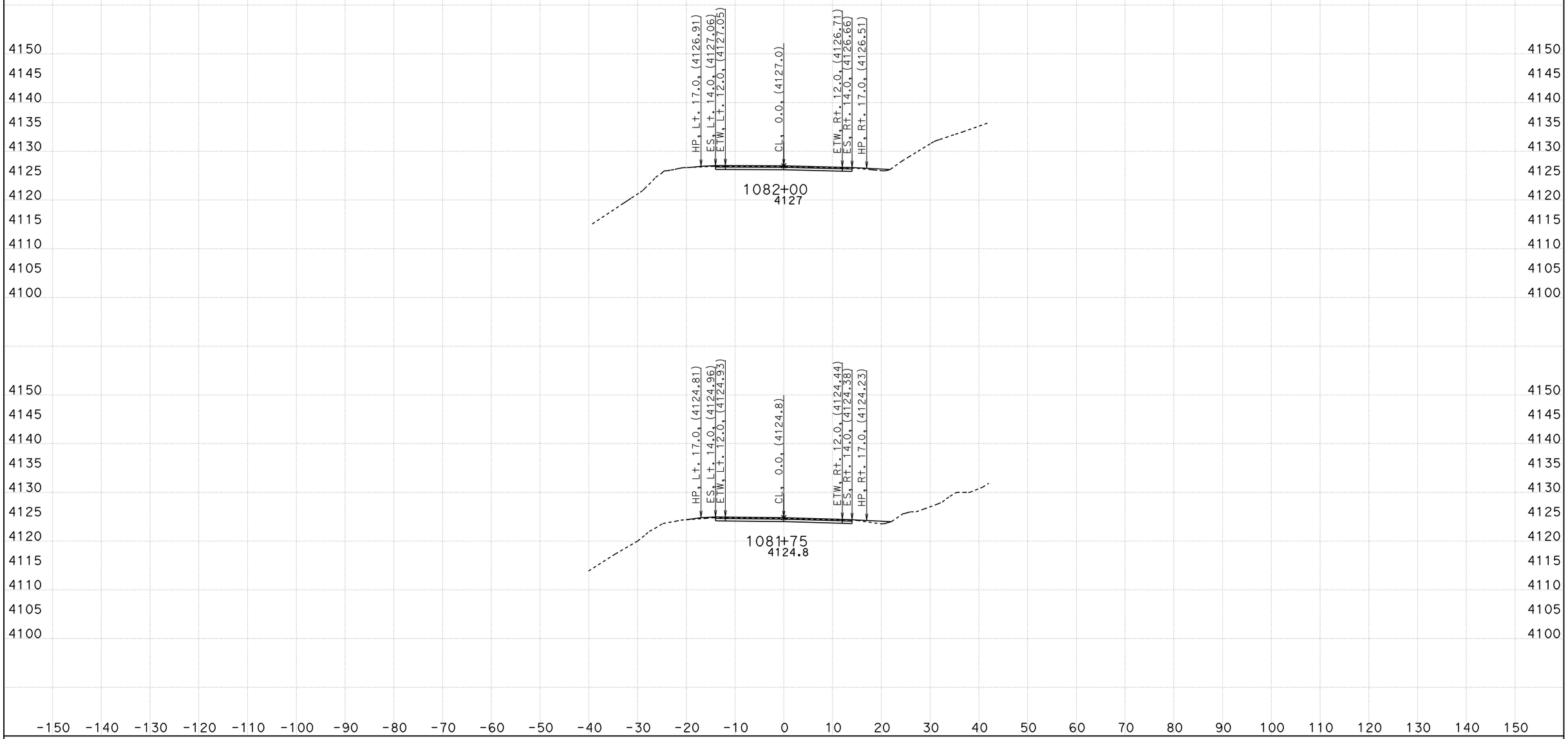

CREATED BY: B Wesling
DATE: 11/4/2011
KC Project: 0819A File: Stage1i7+75-1082+0713 corys 2011-08-18trimmed.ear

CONTRACT: 09-28750
DIST/CO/RTE/PM: 09/INY/190
PROJECT ID: Towne Pass

SCALE: 1" = 10' Horiz.
1" = 10' Vert.

All Dimensions are US Survey Feet

ALN190
FINAL CROSS SECTIONS

FINAL DESIGN

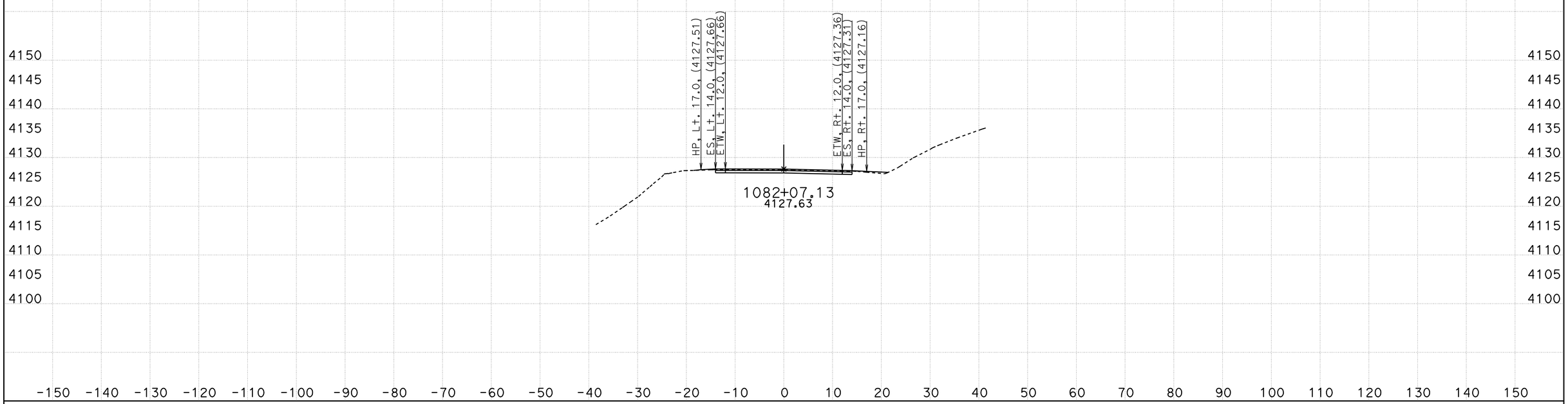

CREATED BY: B Wesling
DATE: 11/4/2011
KC Project: 0819A File: Stage1i7+75-1082+0713 corys 2011-08-18trimmed.ear

CONTRACT: 09-28750
DIST/CO/RTE/PM: 09/INY/190
PROJECT ID: Towne Pass

SCALE: 1" = 10' Horiz.
1" = 10' Vert.

All Dimensions are US Survey Feet

ALN190
FINAL CROSS SECTIONS
SHEET 72 OF 72