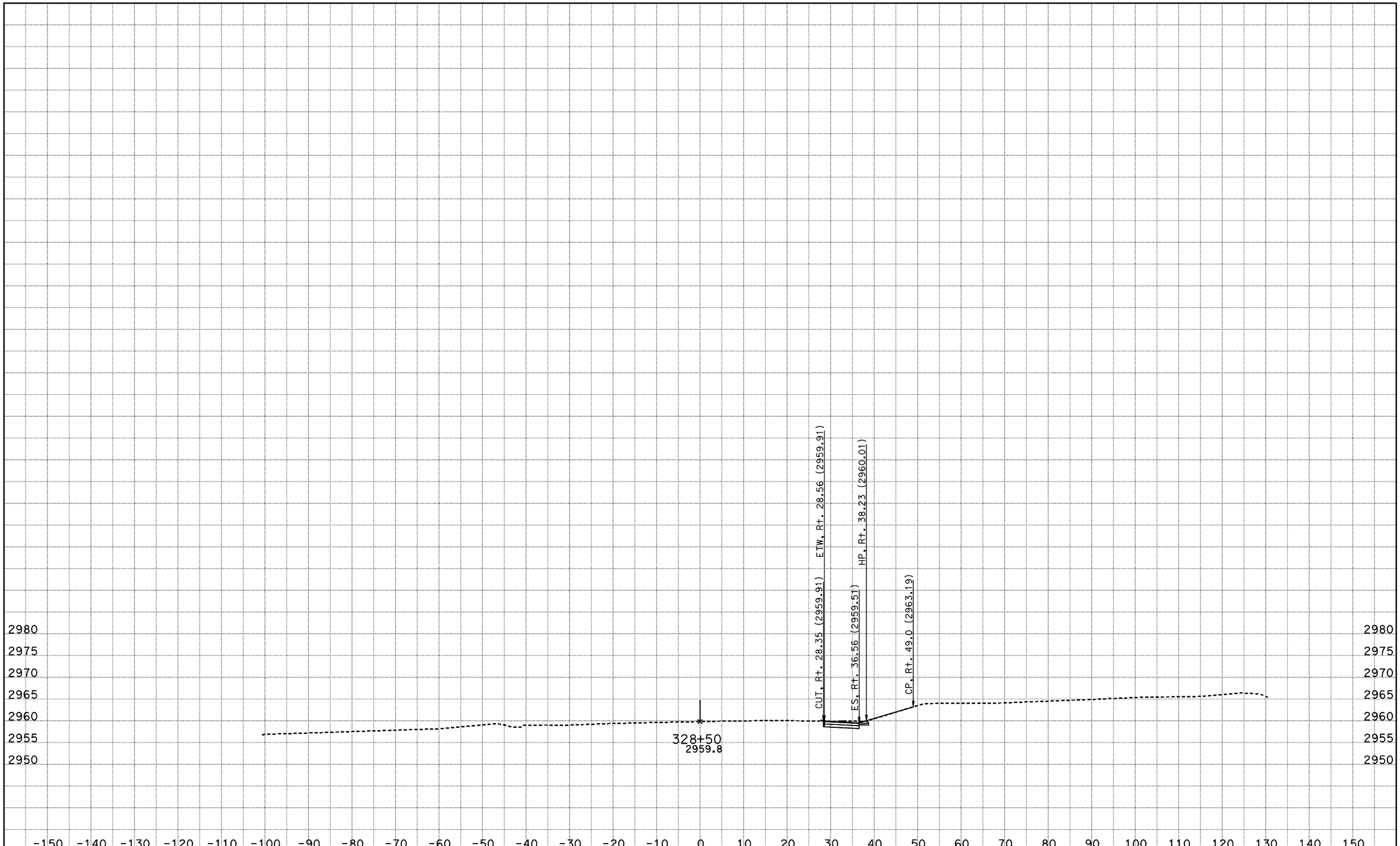

DATE: 4/27/2016

KC Project: SBD62PM File: D:\Projects>SBd-Kent\SBD62PM\seg1.ear

PROJECT ID: SEGMENT 1

SCALE: 1" = 10' Horiz.
1" = 10' Vert.

All Dimensions are US Survey Feet

A1

CROSS SECTIONS

SHEET 1 OF XXX

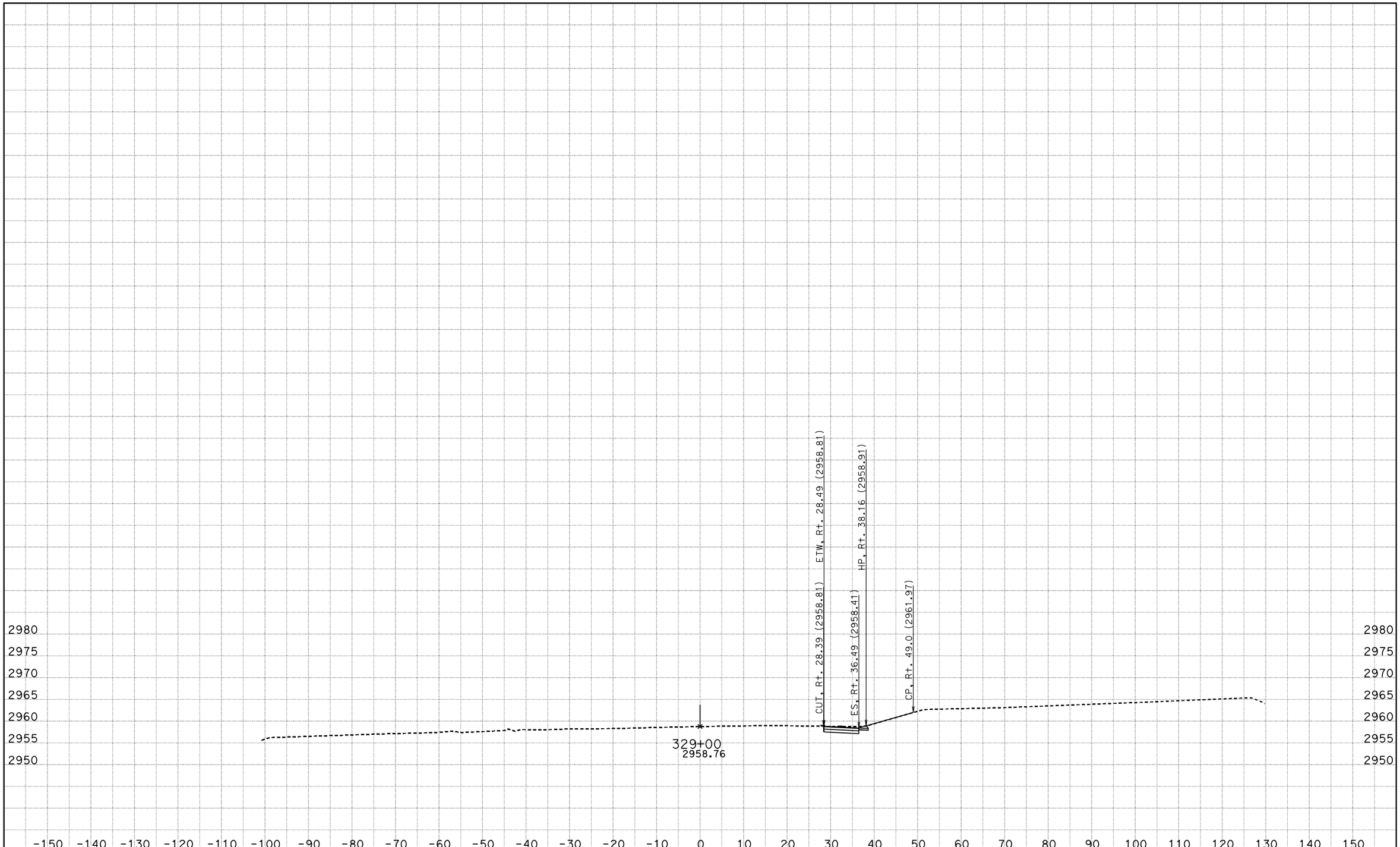

DATE: 4/27/2016

KC Project: SBD62PM File: D:\Projects>SBd-Kent\SBD62PM\seg1.ear

PROJECT ID: SEGMENT 1

SCALE: 1" = 10' Horiz.
1" = 10' Vert.

All Dimensions are US Survey Feet

A1

CROSS SECTIONS

SHEET 2 OF XXX

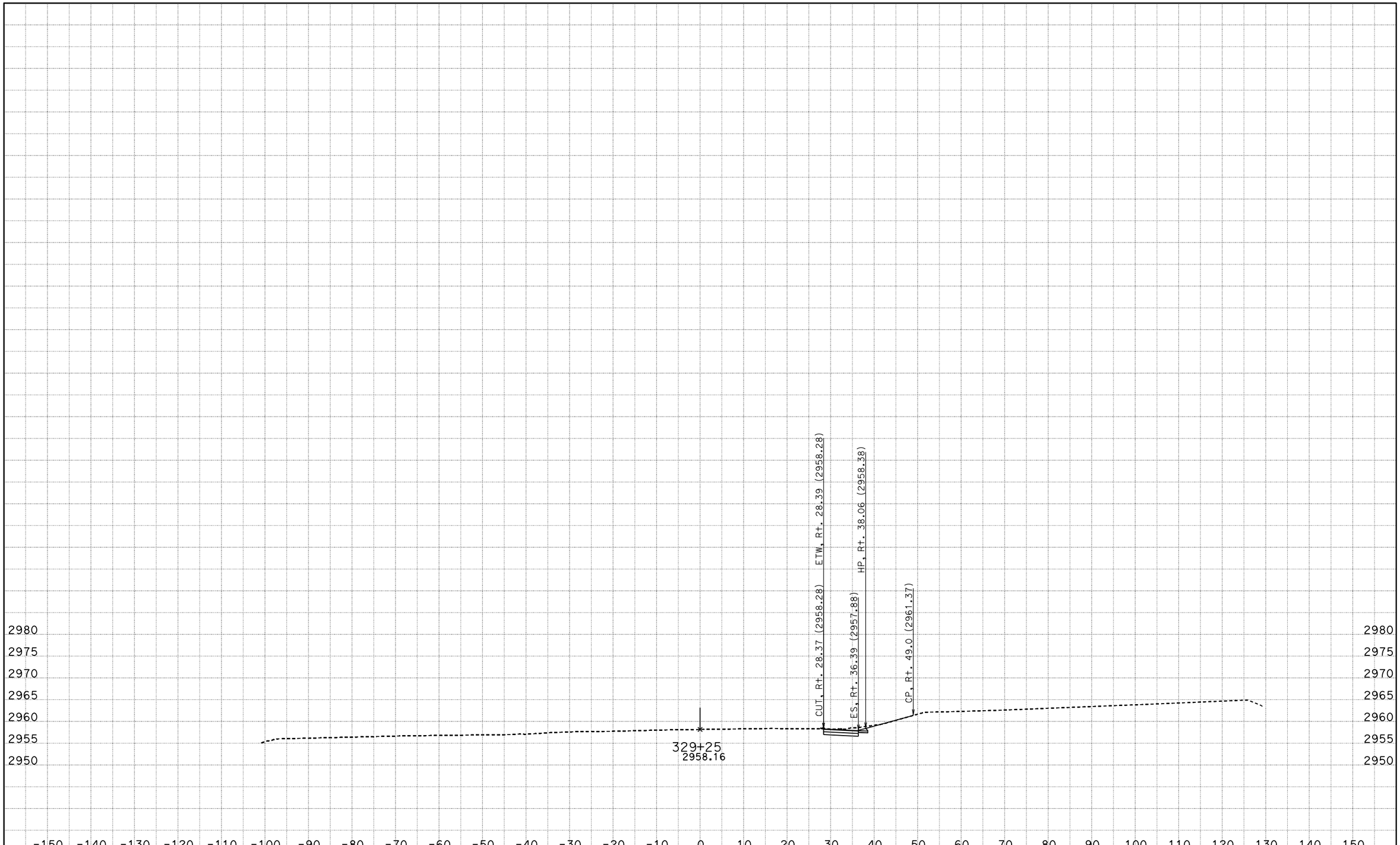

DATE: 4/27/2016

KC Project: SBD62PM File: D:\Projects>SBd-Kent\SBD62PM\seg1.ear

PROJECT ID: SEGMENT 1

SCALE: 1" = 10' Horiz.
1" = 10' Vert.

All Dimensions are US Survey Feet

A1
CROSS SECTIONS
SHEET 3 OF XXX

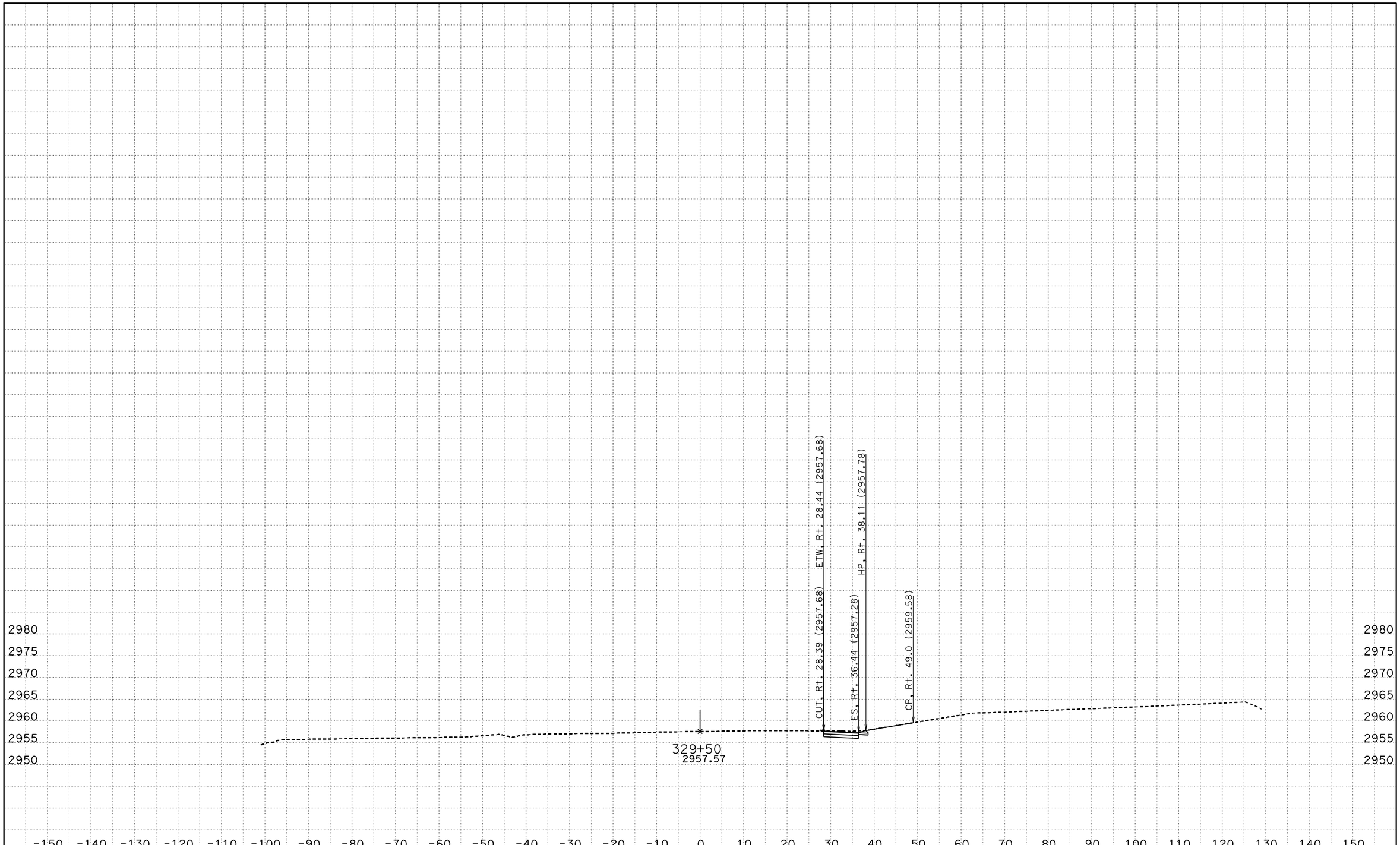

DATE: 4/27/2016

KC Project: SBD62PM File: D:\Projects>SBd-Kent\SBD62PM\seg1.ear

PROJECT ID: SEGMENT 1

SCALE: 1" = 10' Horiz.
1" = 10' Vert.

All Dimensions are US Survey Feet

A1

CROSS SECTIONS

SHEET 4 OF XXX

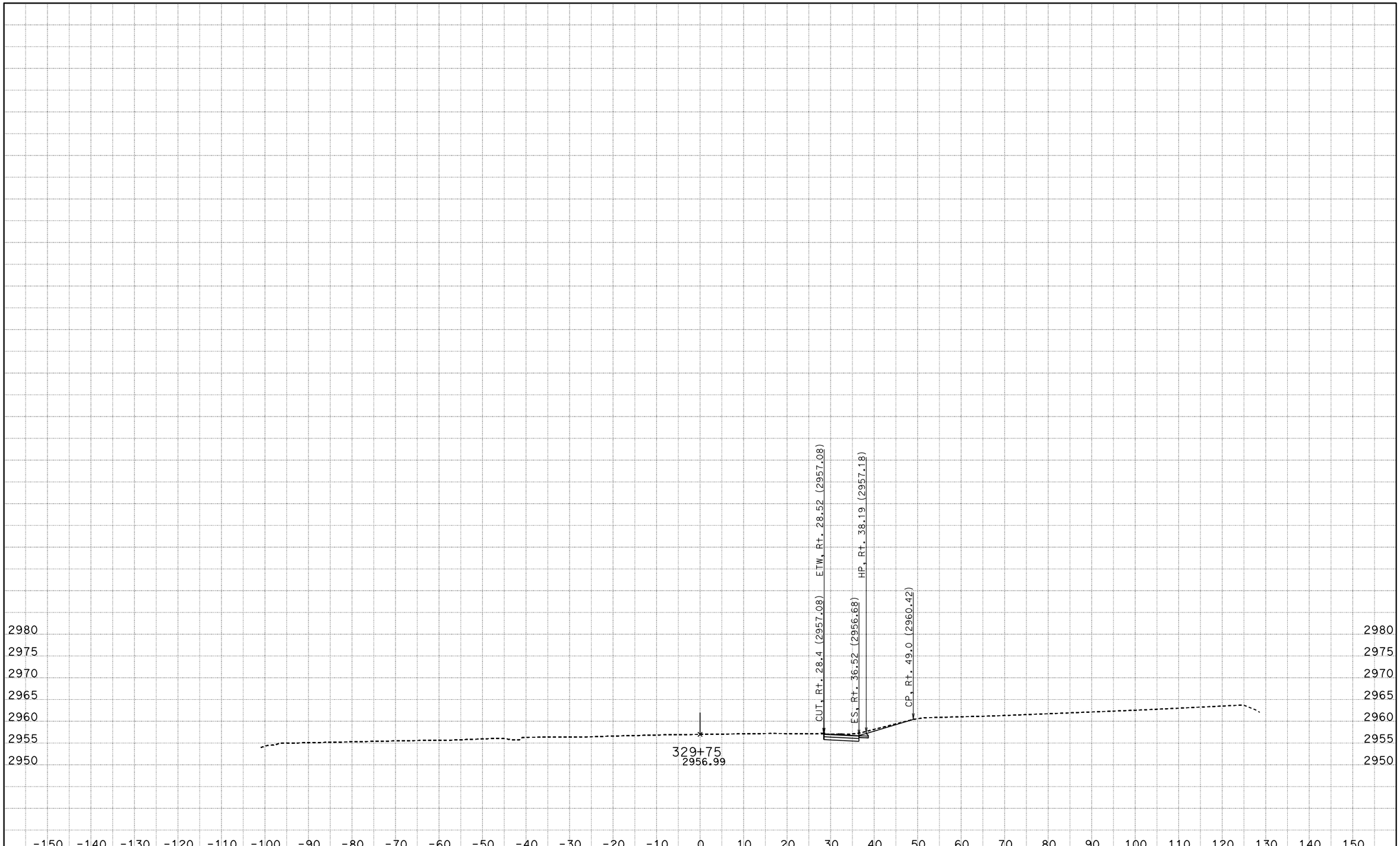

DATE: 4/27/2016

KC Project: SBD62PM File: D:\Projects>SBd-Kent\SBD62PM\seg1.ear

PROJECT ID: SEGMENT 1

SCALE: 1" = 10' Horiz.
1" = 10' Vert.

All Dimensions are US Survey Feet

A1

CROSS SECTIONS

SHEET 5 OF XXX

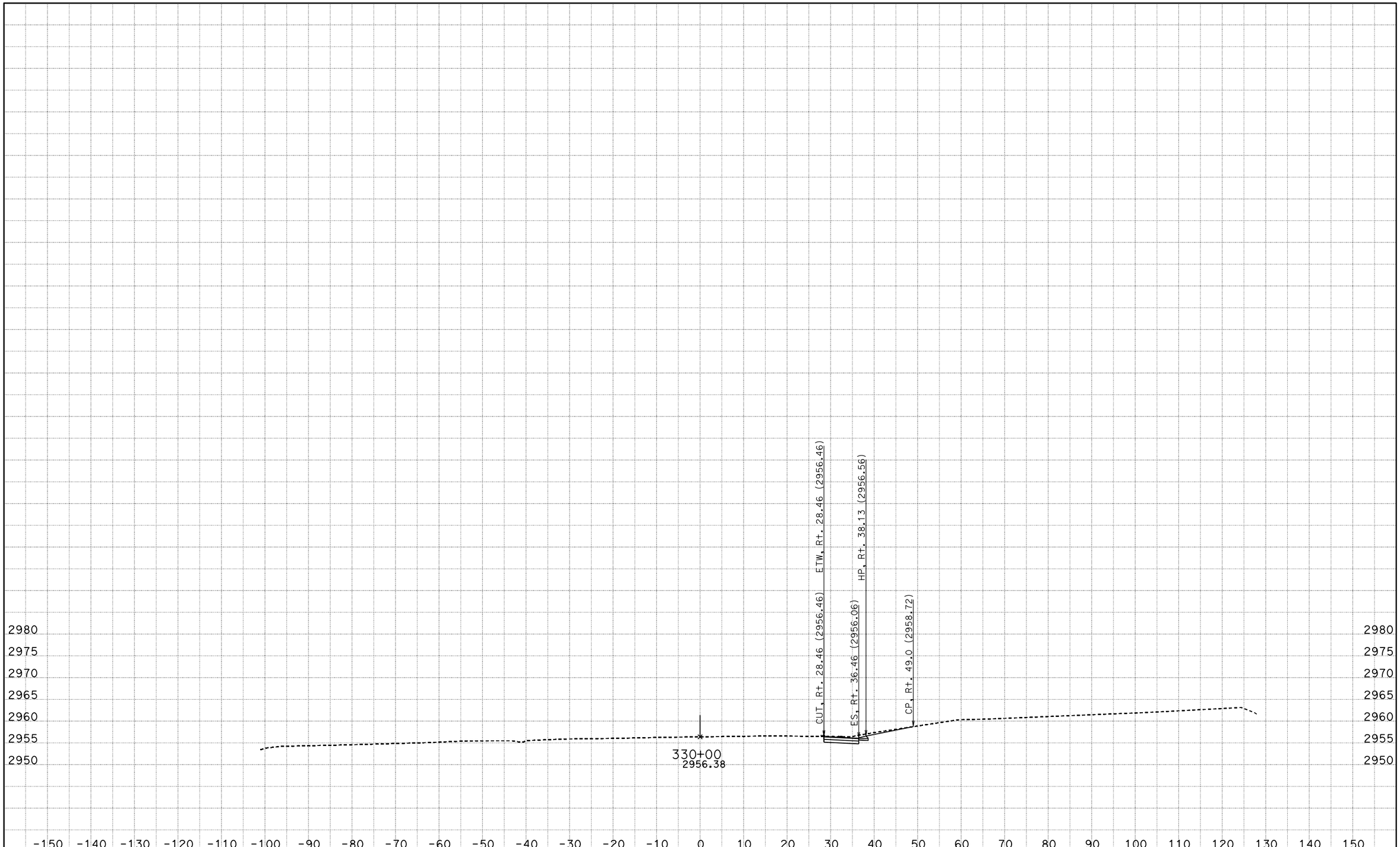

DATE: 4/27/2016

KC Project: SBD62PM File: D:\Projects>SBd-Kent\SBD62PM\seg1.ear

PROJECT ID: SEGMENT 1

SCALE: 1" = 10' Horiz.
1" = 10' Vert.

All Dimensions are US Survey Feet

A1

CROSS SECTIONS

SHEET 6 OF XXX

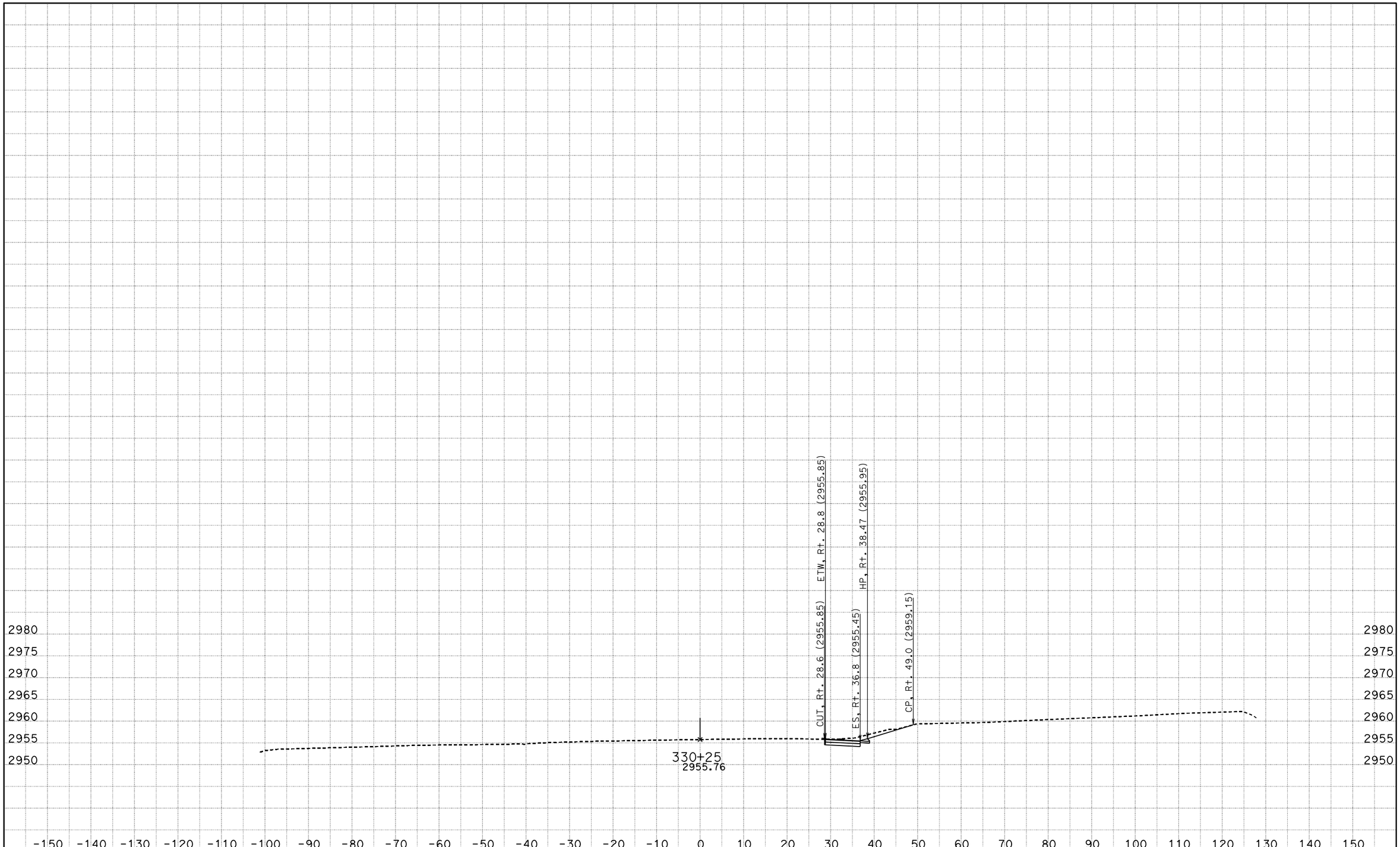

DATE: 4/27/2016

KC Project: SBD62PM File: D:\Projects>SBd-Kent\SBD62PM\seg1.ear

PROJECT ID: SEGMENT 1

SCALE: 1" = 10' Horiz.
1" = 10' Vert.

All Dimensions are US Survey Feet

A1

CROSS SECTIONS

SHEET 7 OF XXX

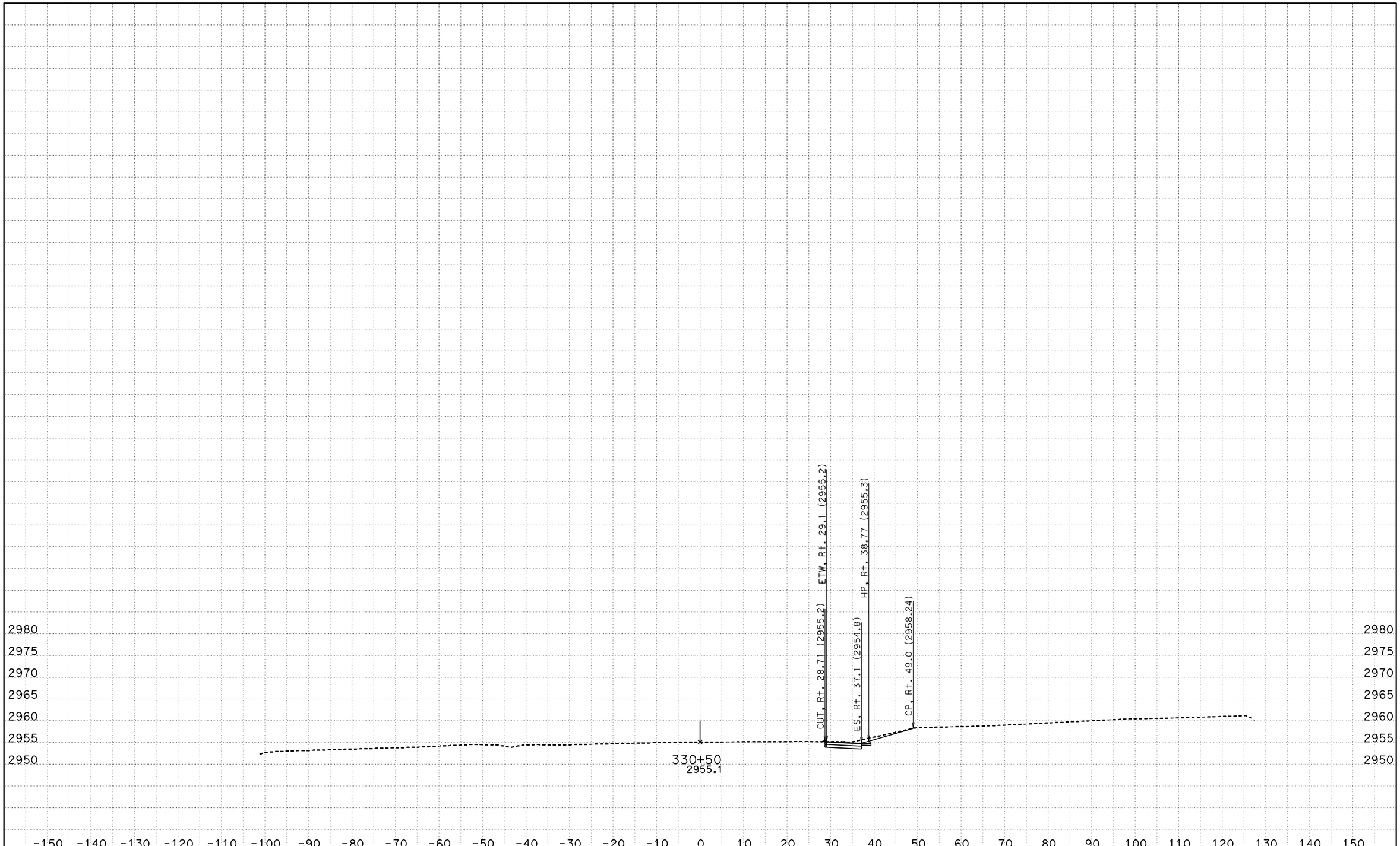

DATE: 4/27/2016

KC Project: SBD62PM File: D:\Projects>SBd-Kent\SBD62PM\seg1.ear

PROJECT ID: SEGMENT 1

SCALE: 1" = 10' Horiz.
1" = 10' Vert.

All Dimensions are US Survey Feet

A1

CROSS SECTIONS

SHEET 8 OF XXX

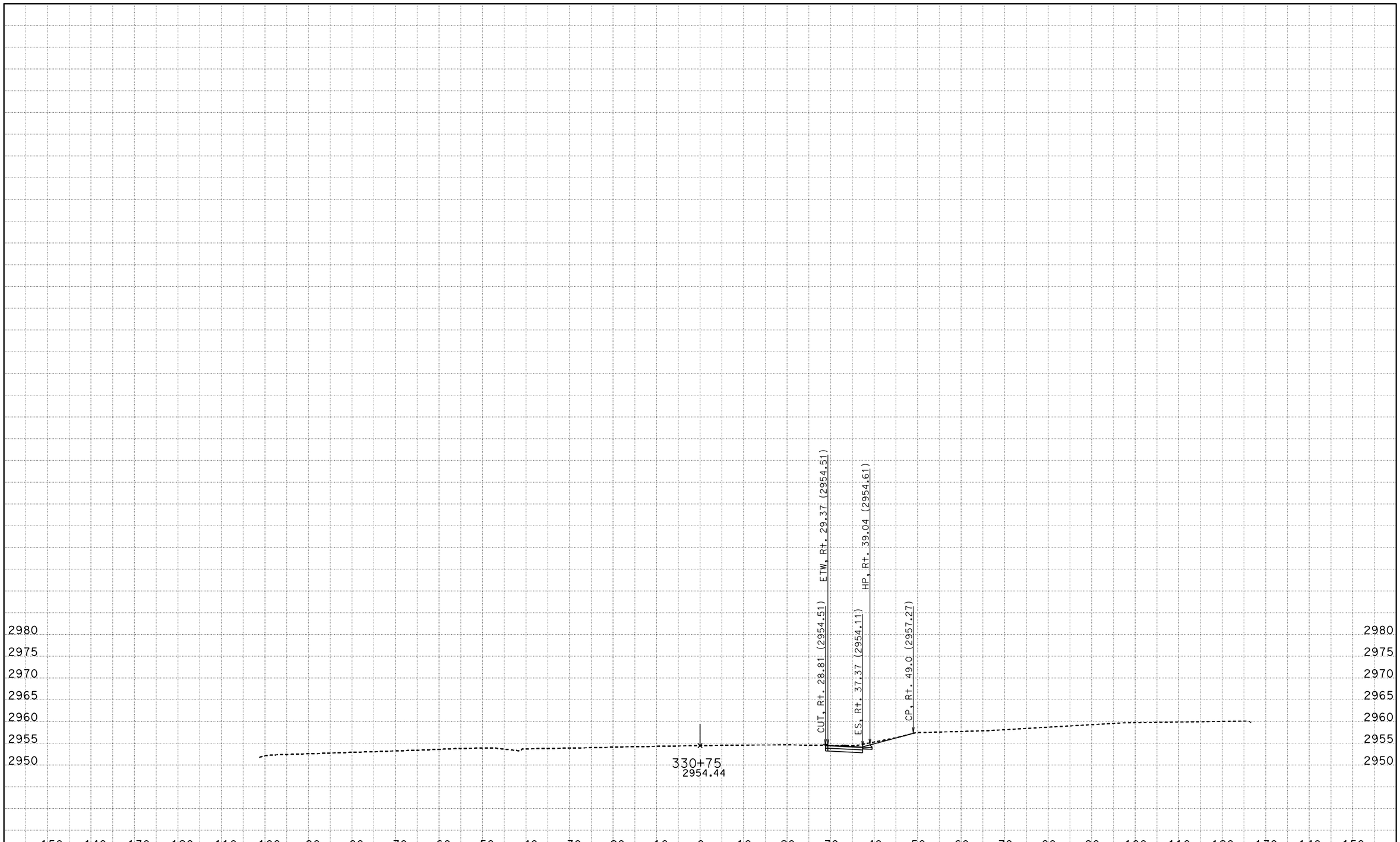

DATE: 4/27/2016

KC Project: SBD62PM File: D:\Projects>SBd-Kent\SBD62PM\seg1.ear

PROJECT ID: SEGMENT 1

SCALE: 1" = 10' Horiz.
1" = 10' Vert.

All Dimensions are US Survey Feet

A1
CROSS SECTIONS

SHEET 9 OF XXX

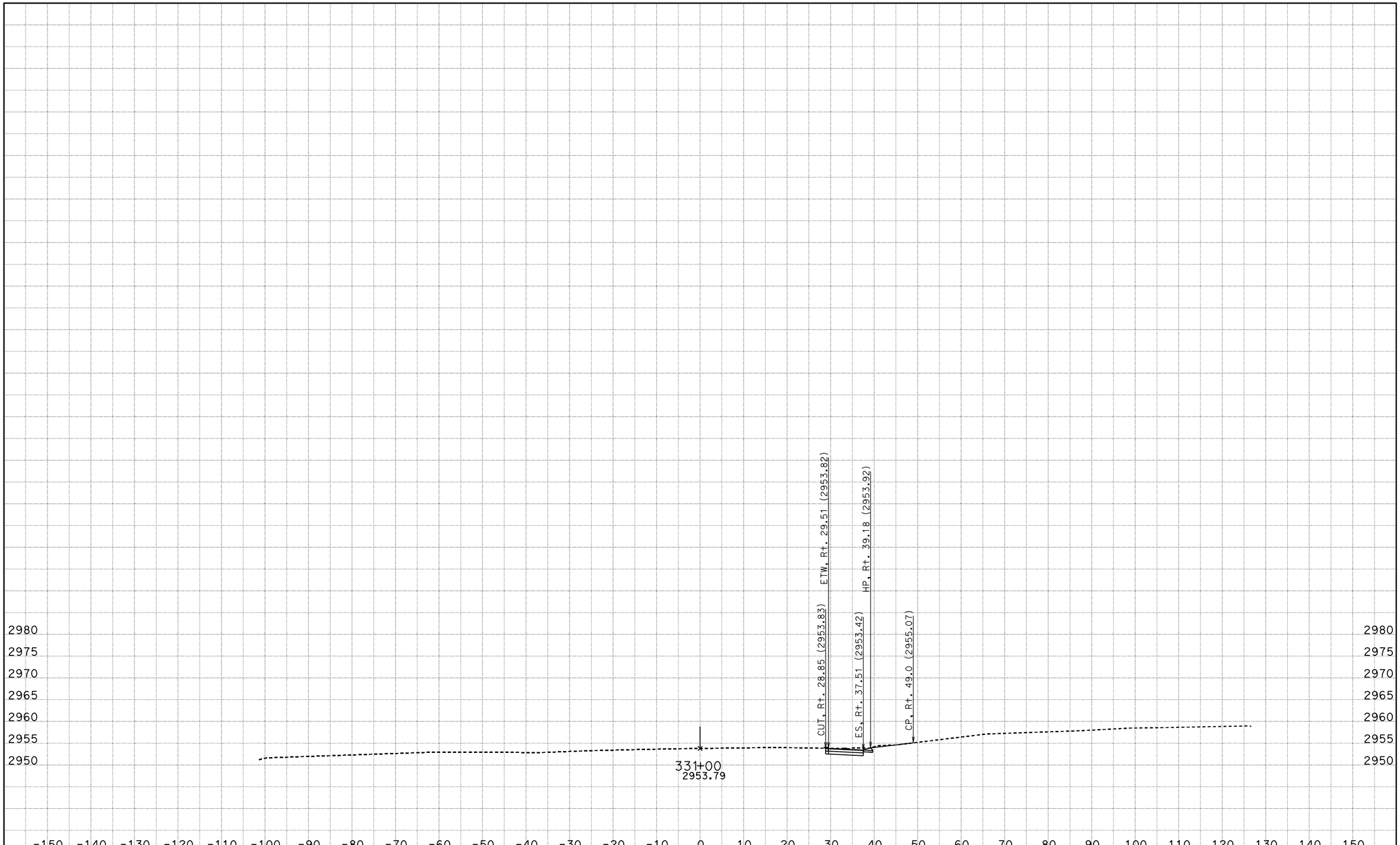

DATE: 4/27/2016

KC Project: SBD62PM File: D:\Projects>SBd-Kent\SBD62PM\seg1.ear

PROJECT ID: SEGMENT 1

SCALE: 1" = 10' Horiz.
1" = 10' Vert.

All Dimensions are US Survey Feet

A1

CROSS SECTIONS

SHEET 10 OF XXX

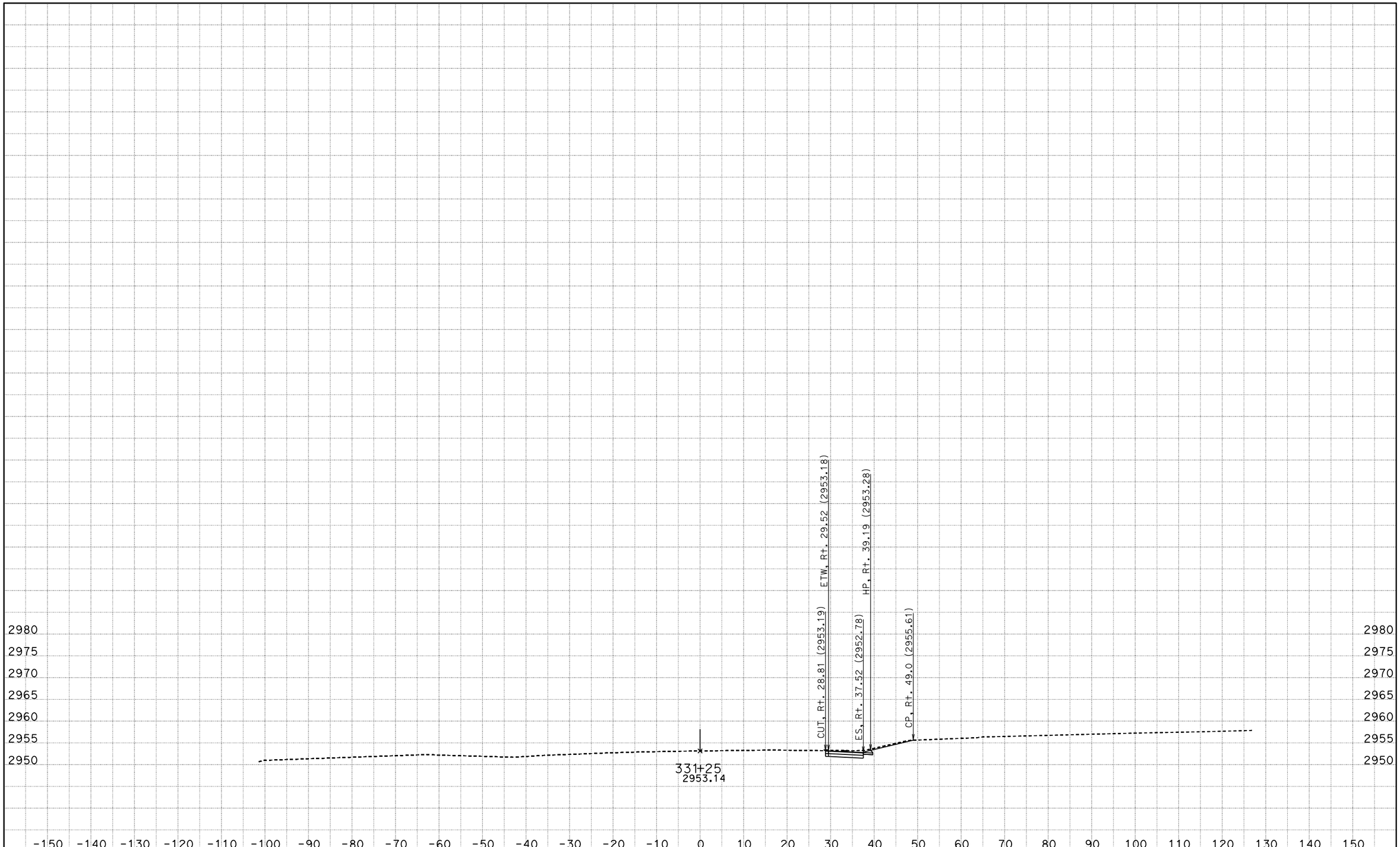

DATE: 4/27/2016

KC Project: SBD62PM File: D:\Projects>SBd-Kent\SBD62PM\seg1.ear

PROJECT ID: SEGMENT 1

SCALE: 1" = 10' Horiz.
1" = 10' Vert.

All Dimensions are US Survey Feet

A1

CROSS SECTIONS

SHEET 11 OF XXX

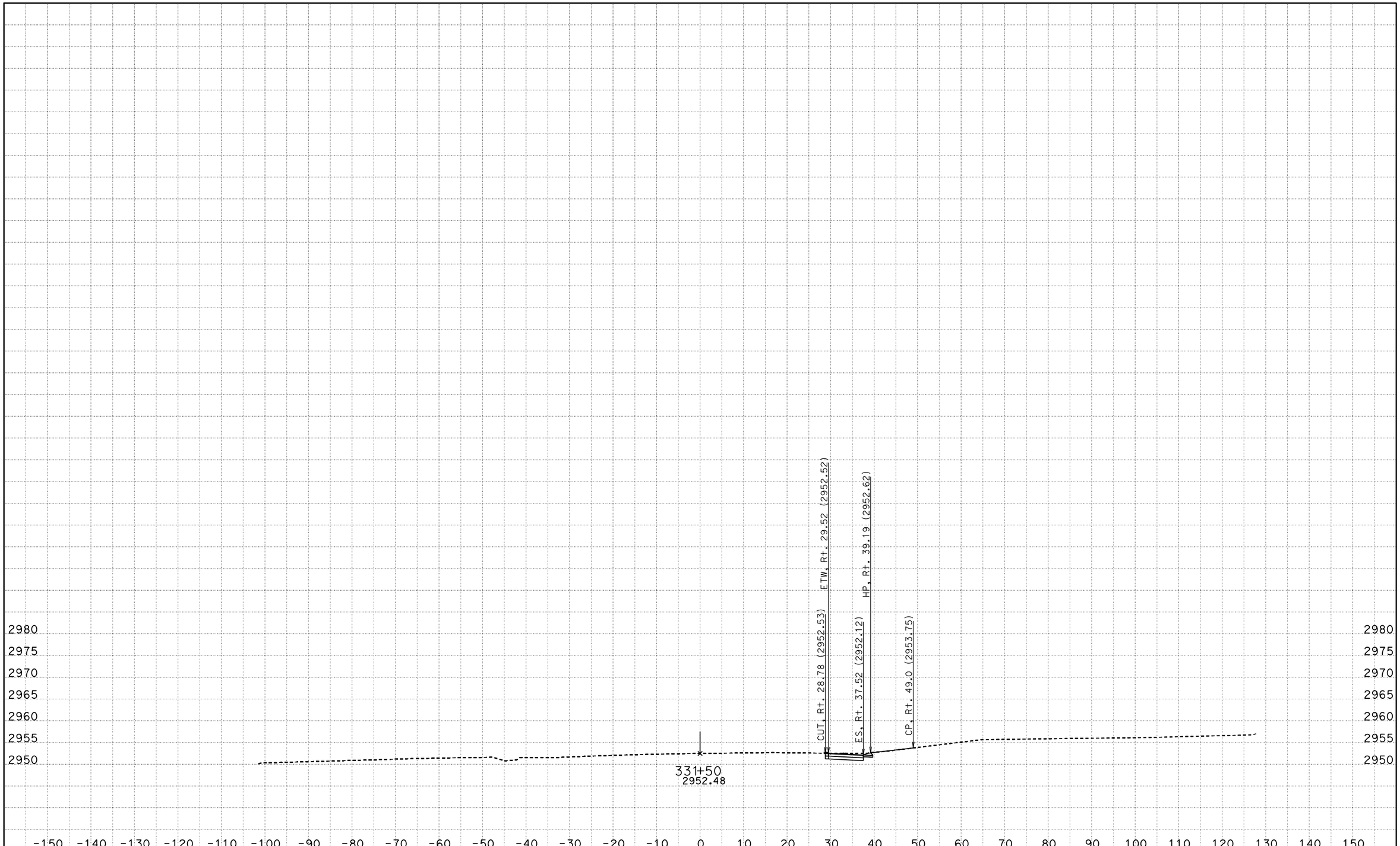

DATE: 4/27/2016

KC Project: SBD62PM File: D:\Projects>SBd-Kent\SBD62PM\seg1.ear

PROJECT ID: SEGMENT 1

SCALE: 1" = 10' Horiz.
1" = 10' Vert.

All Dimensions are US Survey Feet

A1

CROSS SECTIONS

SHEET 12 OF XXX

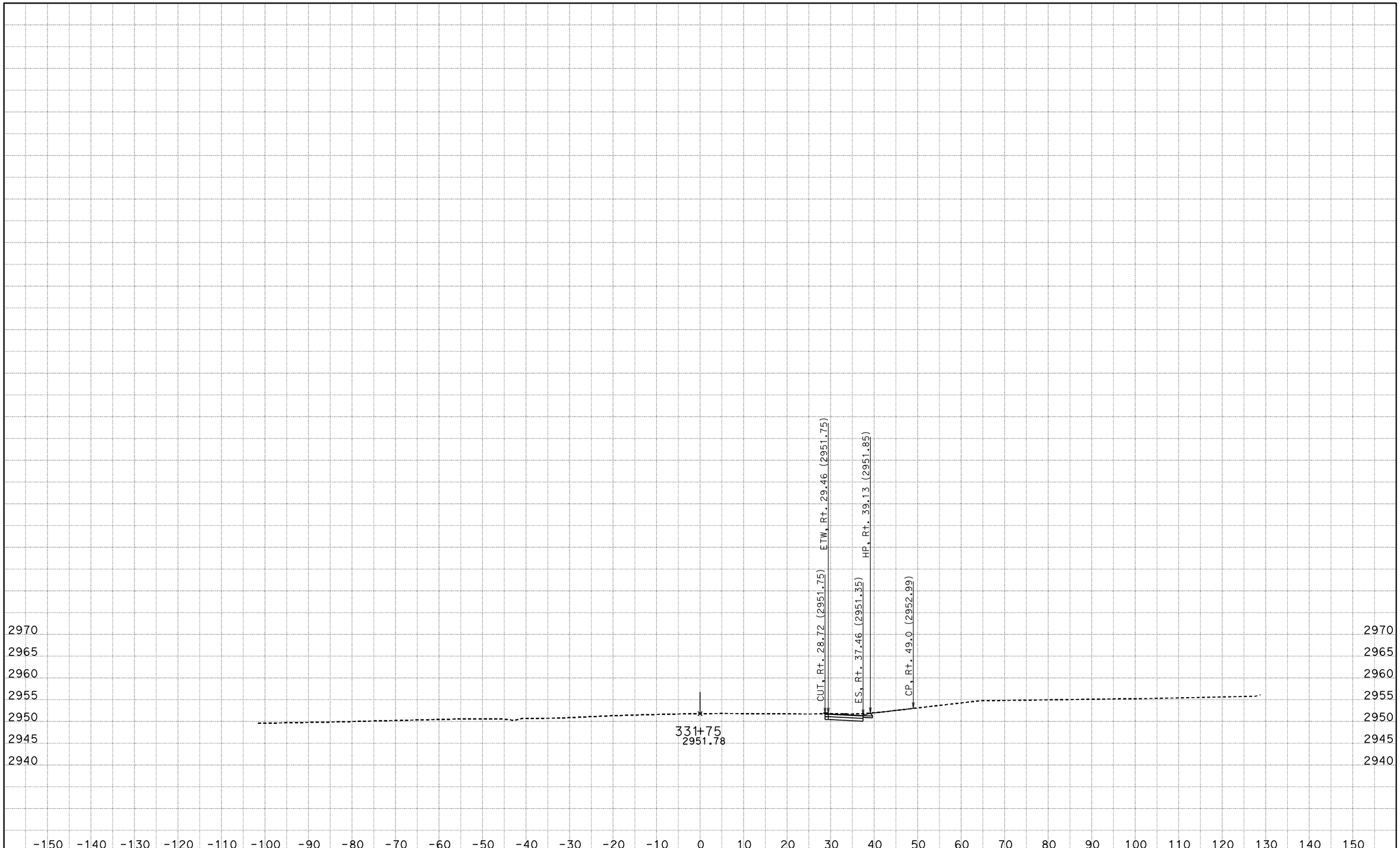

DATE: 4/27/2016

KC Project: SBD62PM File: D:\Projects>SBd-Kent\SBD62PM\seg1.ear

PROJECT ID: SEGMENT 1

SCALE: 1" = 10' Horiz.
1" = 10' Vert.

All Dimensions are US Survey Feet

A1

CROSS SECTIONS

SHEET 13 OF XXX

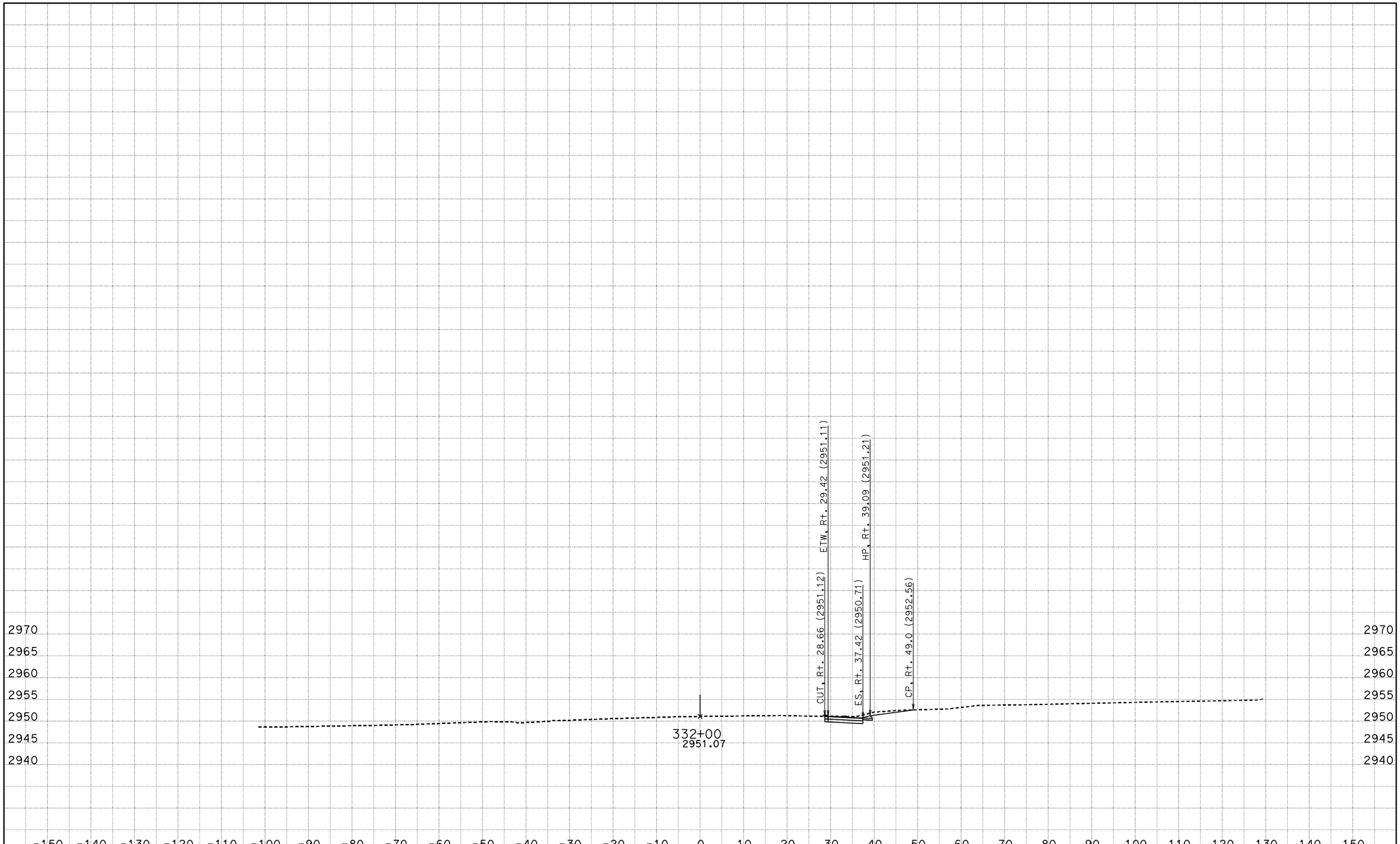

DATE: 4/27/2016

KC Project: SBD62PM File: D:\Projects>SBd-Kent\SBD62PM\seg1.ear

PROJECT ID: SEGMENT 1

SCALE: 1" = 10' Horiz.
1" = 10' Vert.

All Dimensions are US Survey Feet

A1

CROSS SECTIONS

SHEET 14 OF XXX

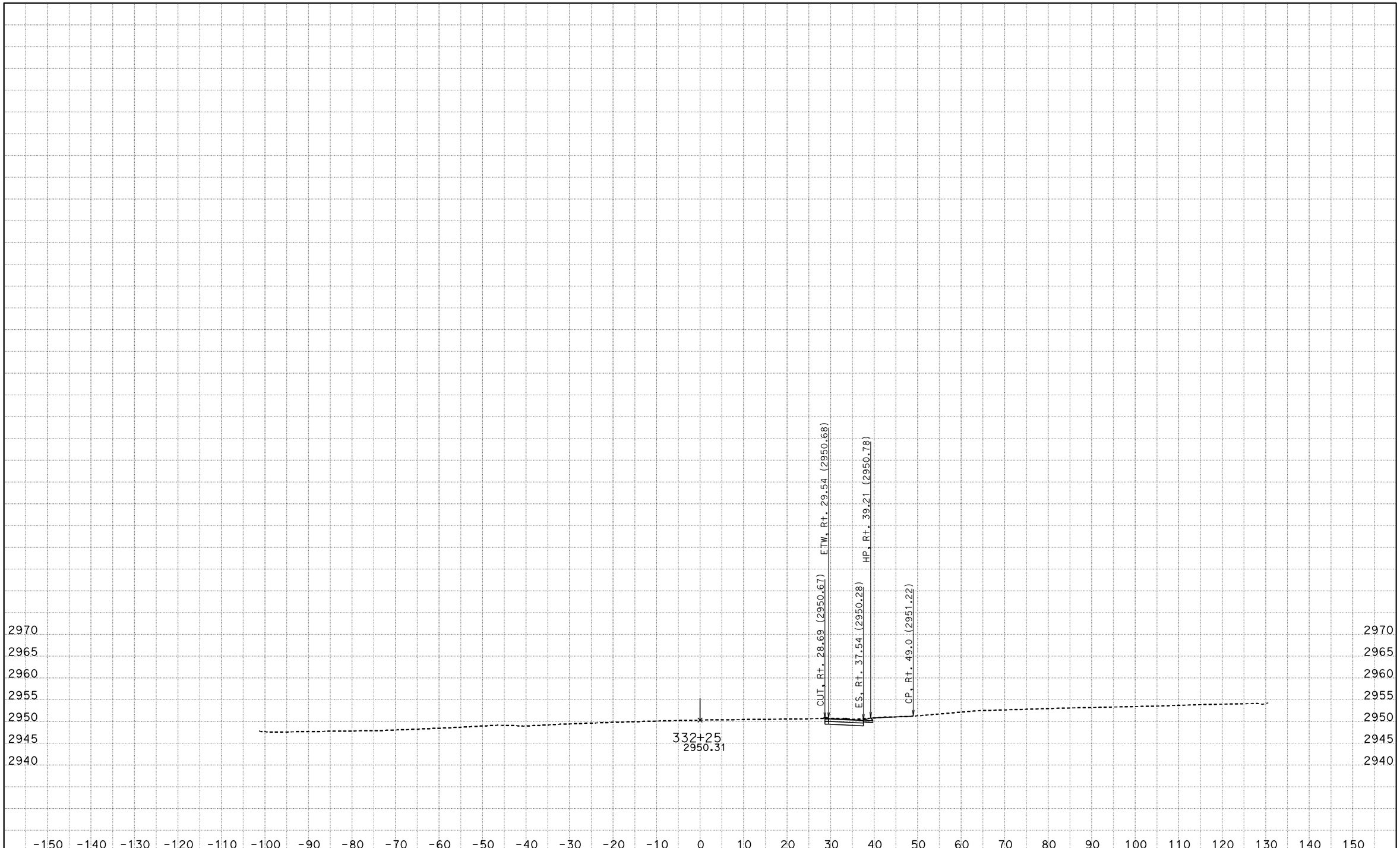

DATE: 4/27/2016

KC Project: SBD62PM File: D:\Projects>SBd-Kent\SBD62PM\seg1.ear

PROJECT ID: SEGMENT 1

SCALE: 1" = 10' Horiz.
1" = 10' Vert.

All Dimensions are US Survey Feet

A1

CROSS SECTIONS

SHEET 15 OF XXX

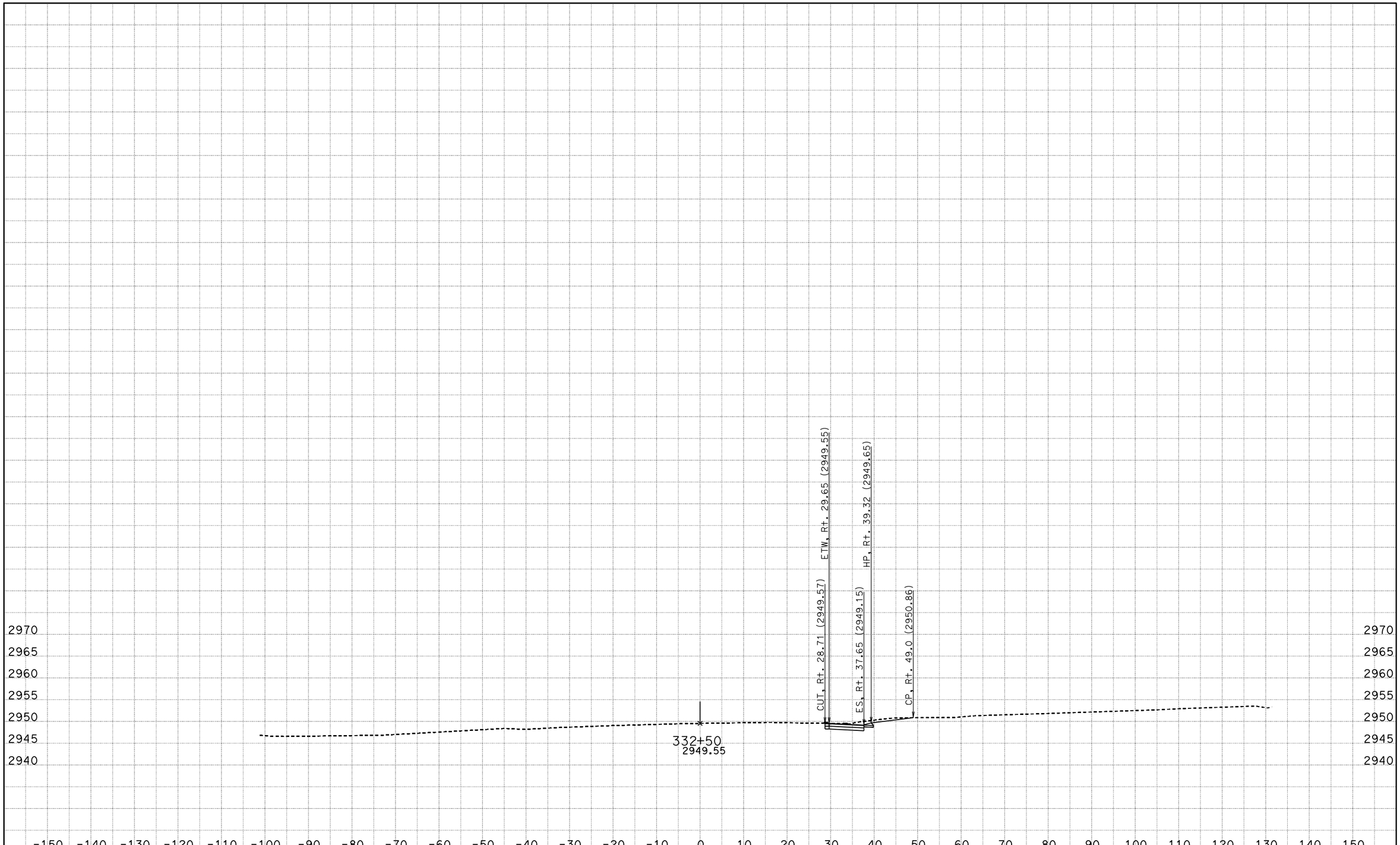

DATE: 4/27/2016

KC Project: SBD62PM File: D:\Projects>SBd-Kent\SBD62PM\seg1.ear

PROJECT ID: SEGMENT 1

SCALE: 1" = 10' Horiz.
1" = 10' Vert.

All Dimensions are US Survey Feet

A1

CROSS SECTIONS

SHEET 16 OF XXX

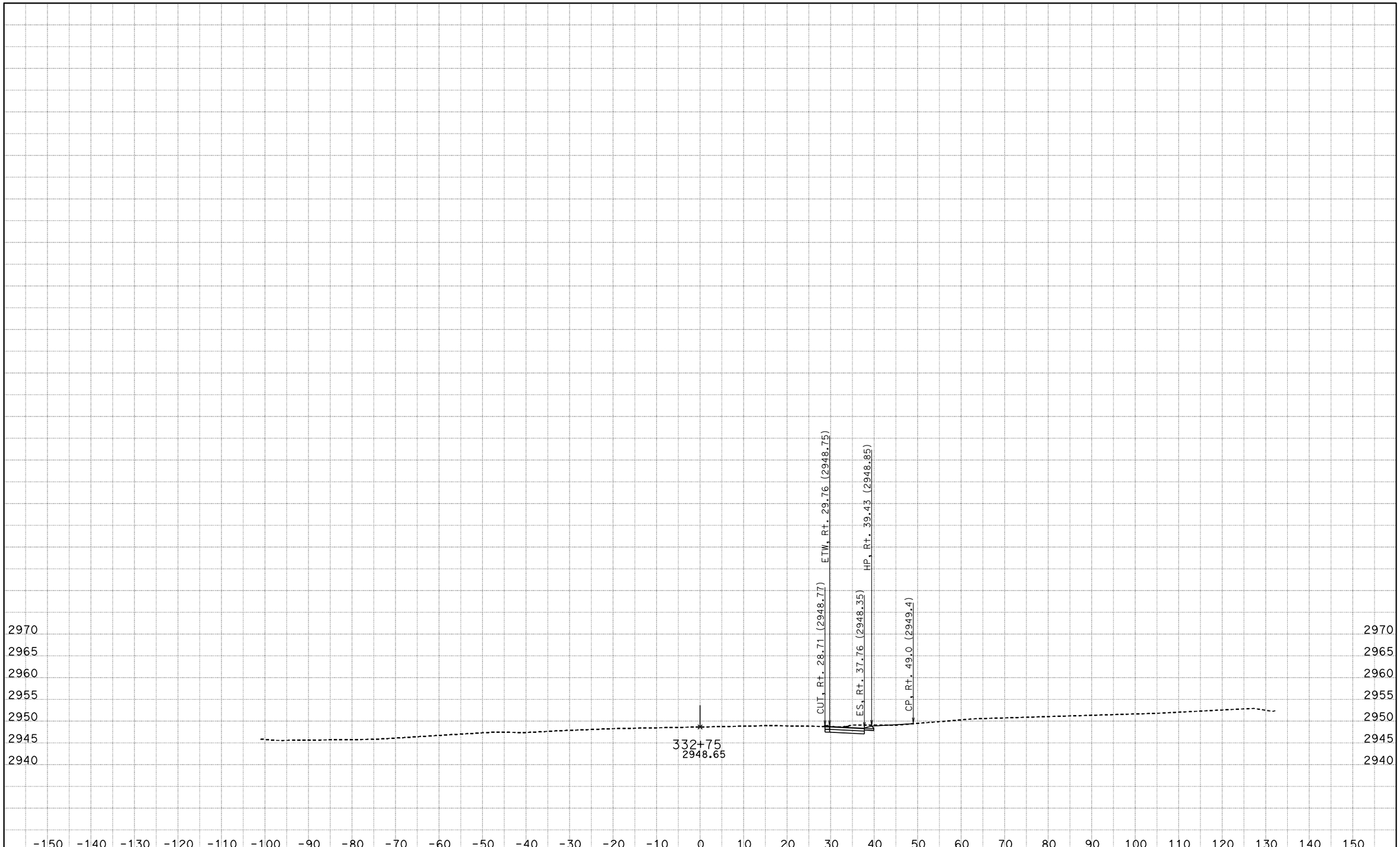

DATE: 4/27/2016

KC Project: SBD62PM File: D:\Projects>SBd-Kent\SBD62PM\seg1.ear

PROJECT ID: SEGMENT 1

SCALE: 1" = 10' Horiz.
1" = 10' Vert.

All Dimensions are US Survey Feet

A1

CROSS SECTIONS

SHEET 17 OF XXX

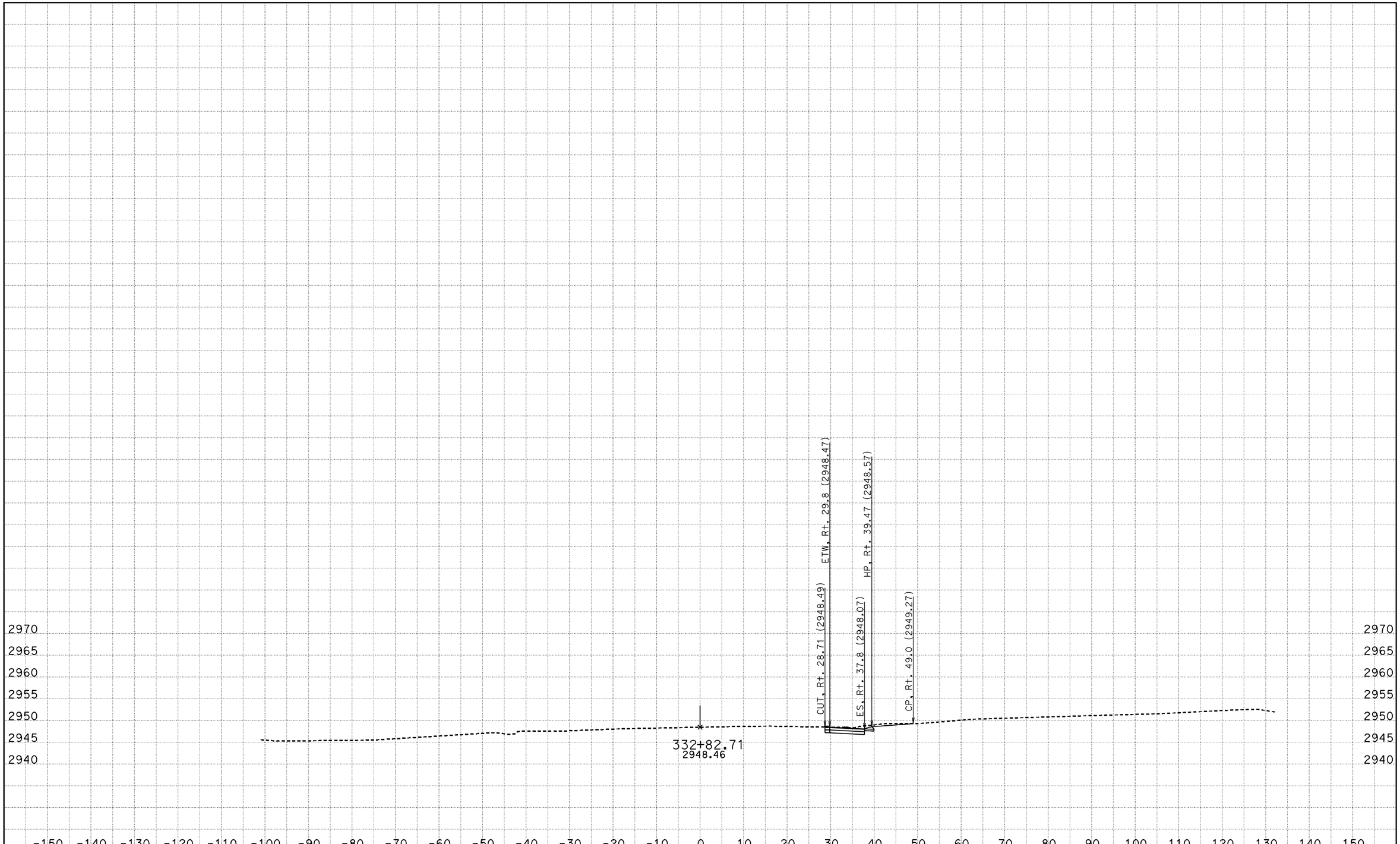

DATE: 4/27/2016

KC Project: SBD62PM File: D:\Projects>SBd-Kent\SBD62PM\seg1.ear

PROJECT ID: SEGMENT 1

SCALE: 1" = 10' Horiz.
1" = 10' Vert.

All Dimensions are US Survey Feet

A1

CROSS SECTIONS

SHEET 18 OF XXX

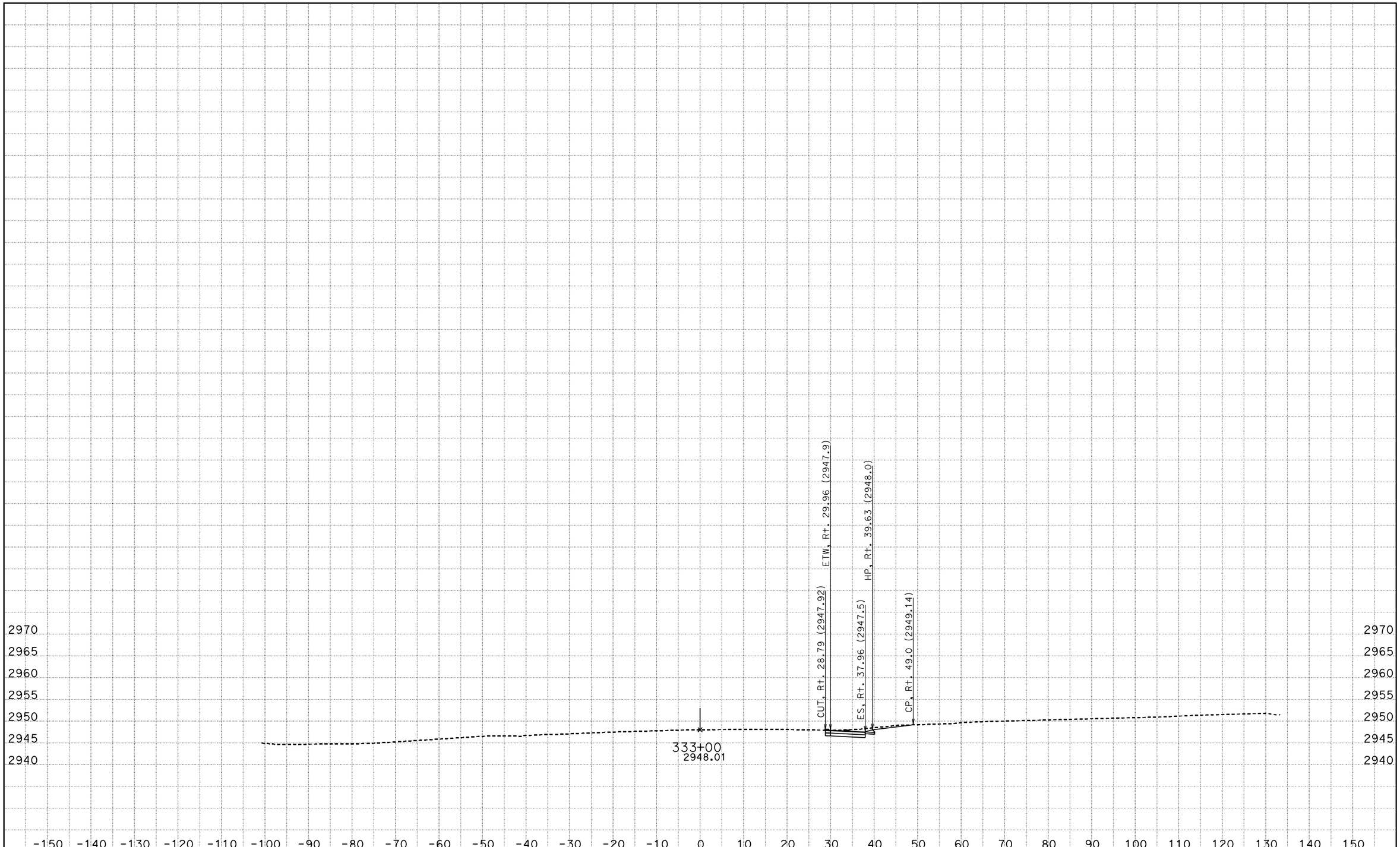

DATE: 4/27/2016

KC Project: SBD62PM File: D:\Projects>SBd-Kent\SBD62PM\seg1.ear

PROJECT ID: SEGMENT 1

SCALE: 1" = 10' Horiz.
1" = 10' Vert.

All Dimensions are US Survey Feet

A1

CROSS SECTIONS

SHEET 19 OF XXX

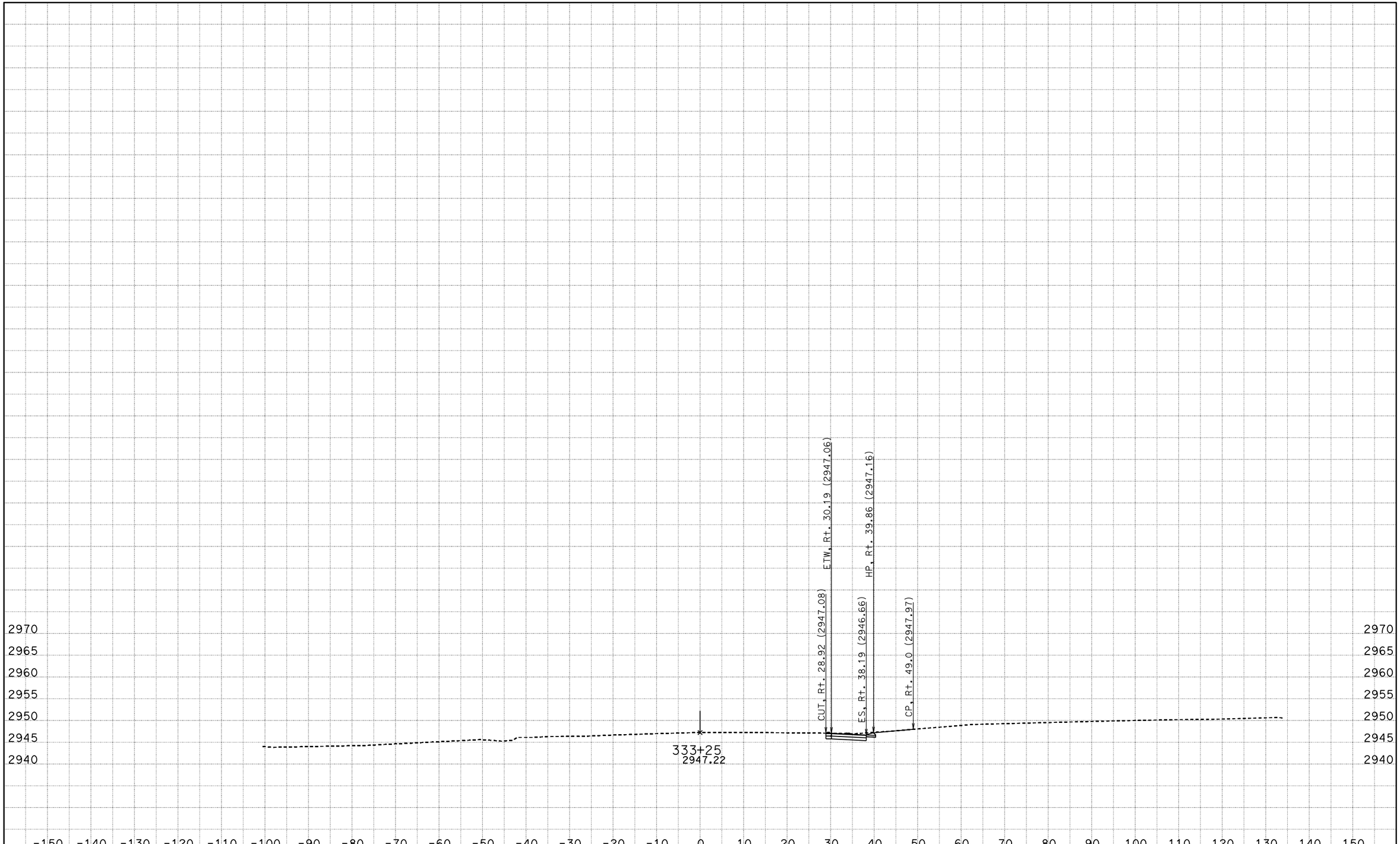

DATE: 4/27/2016

KC Project: SBD62PM File: D:\Projects>SBd-Kent\SBD62PM\seg1.ear

PROJECT ID: SEGMENT 1

SCALE: 1" = 10' Horiz.
1" = 10' Vert.

All Dimensions are US Survey Feet

A1

CROSS SECTIONS

SHEET 20 OF XXX

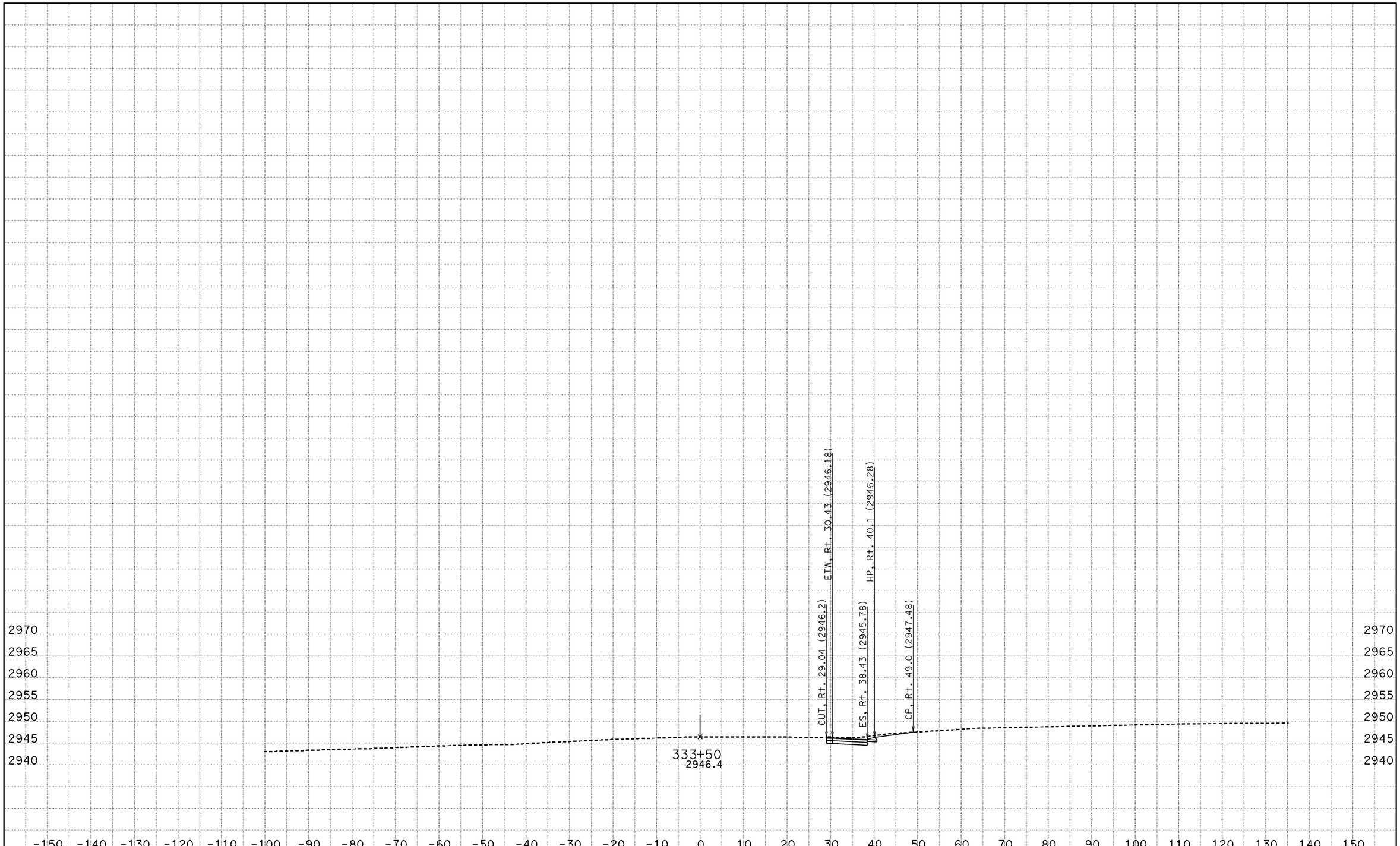

DATE: 4/27/2016

KC Project: SBD62PM File: D:\Projects>SBd-Kent\SBD62PM\seg1.ear

PROJECT ID: SEGMENT 1

SCALE: 1" = 10' Horiz.
1" = 10' Vert.

All Dimensions are US Survey Feet

A1

CROSS SECTIONS

SHEET 21 OF XXX

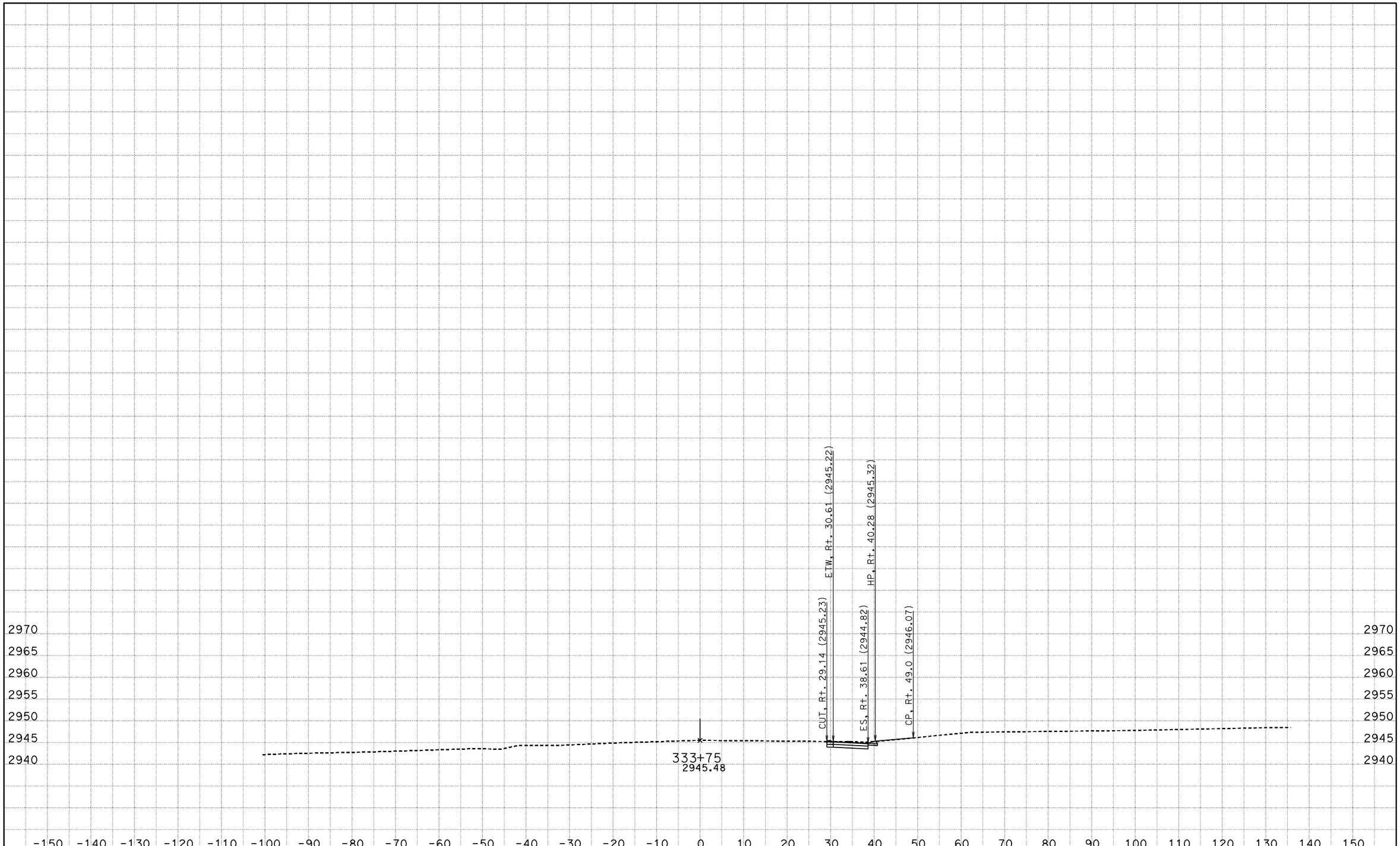

DATE: 4/27/2016

KC Project: SBD62PM File: D:\Projects>SBd-Kent\SBD62PM\seg1.ear

PROJECT ID: SEGMENT 1

SCALE: 1" = 10' Horiz.
1" = 10' Vert.

All Dimensions are US Survey Feet

A1

CROSS SECTIONS

SHEET 22 OF XXX

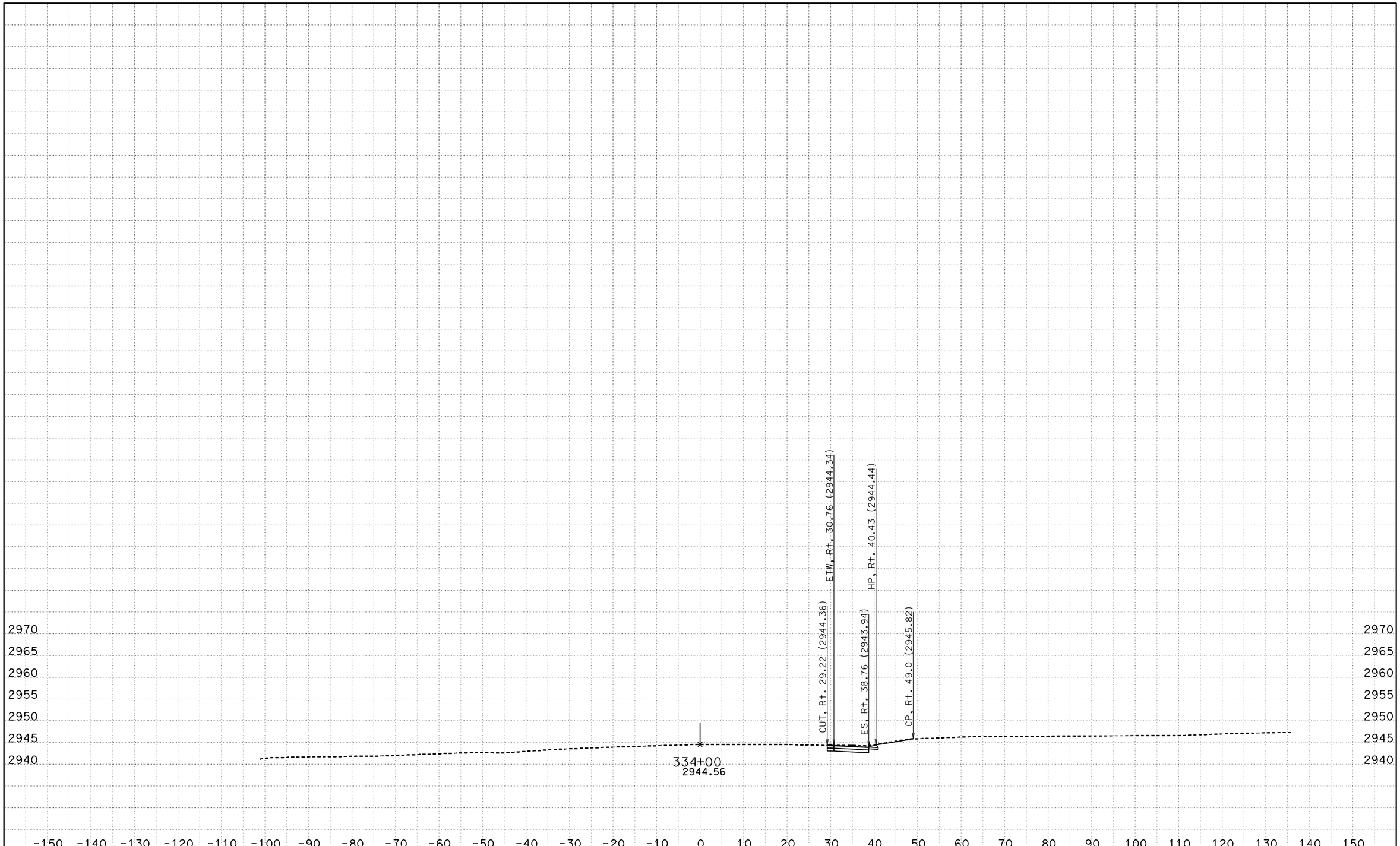

DATE: 4/27/2016

KC Project: SBD62PM File: D:\Projects>SBd-Kent\SBD62PM\seg1.ear

PROJECT ID: SEGMENT 1

SCALE: 1" = 10' Horiz.
1" = 10' Vert.

All Dimensions are US Survey Feet

A1

CROSS SECTIONS

SHEET 23 OF XXX

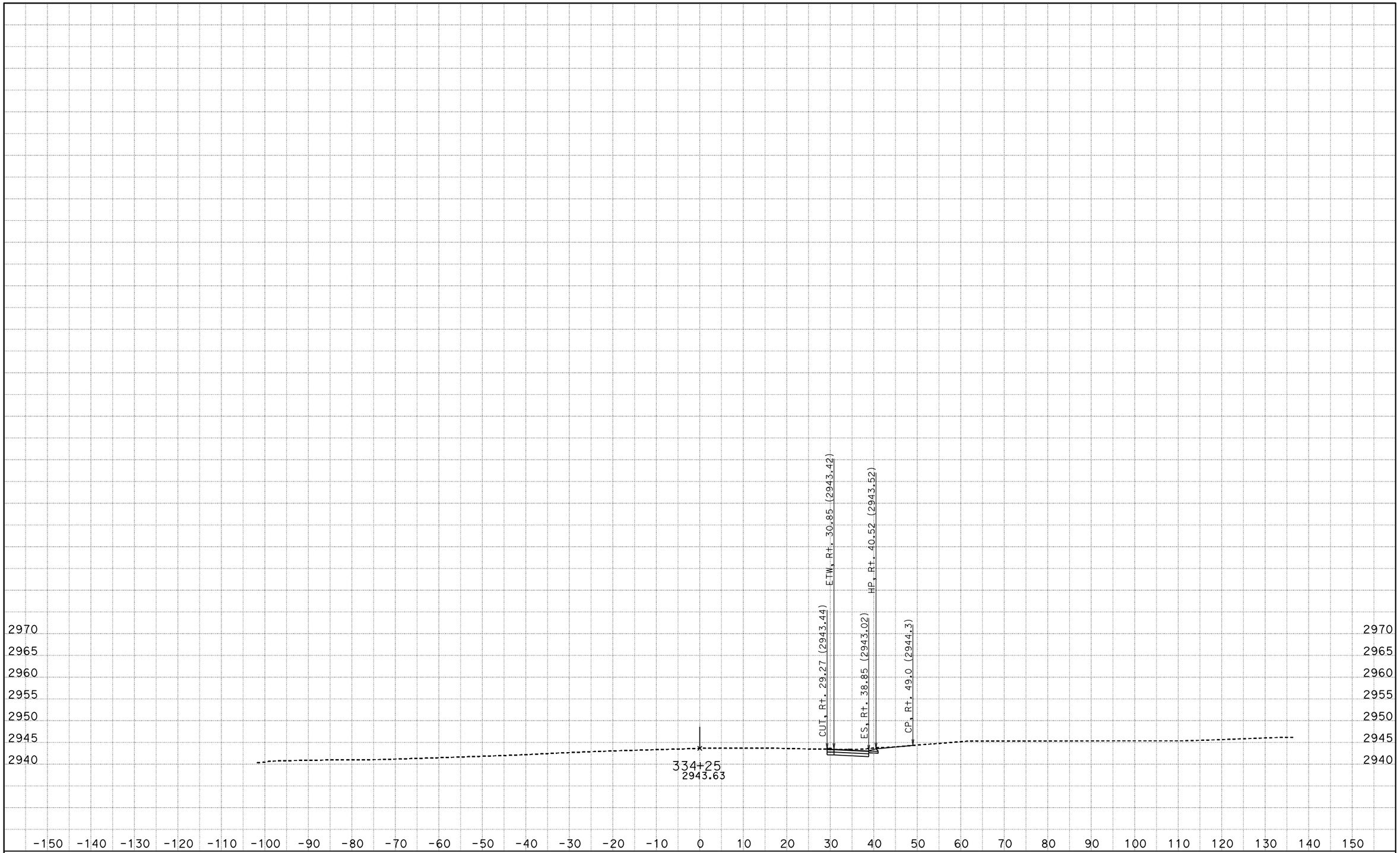

DATE: 4/27/2016

KC Project: SBD62PM File: D:\Projects>SBd-Kent\SBD62PM\seg1.ear

PROJECT ID: SEGMENT 1

SCALE: 1" = 10' Horiz.
1" = 10' Vert.

All Dimensions are US Survey Feet

A1

CROSS SECTIONS

SHEET 24 OF XXX

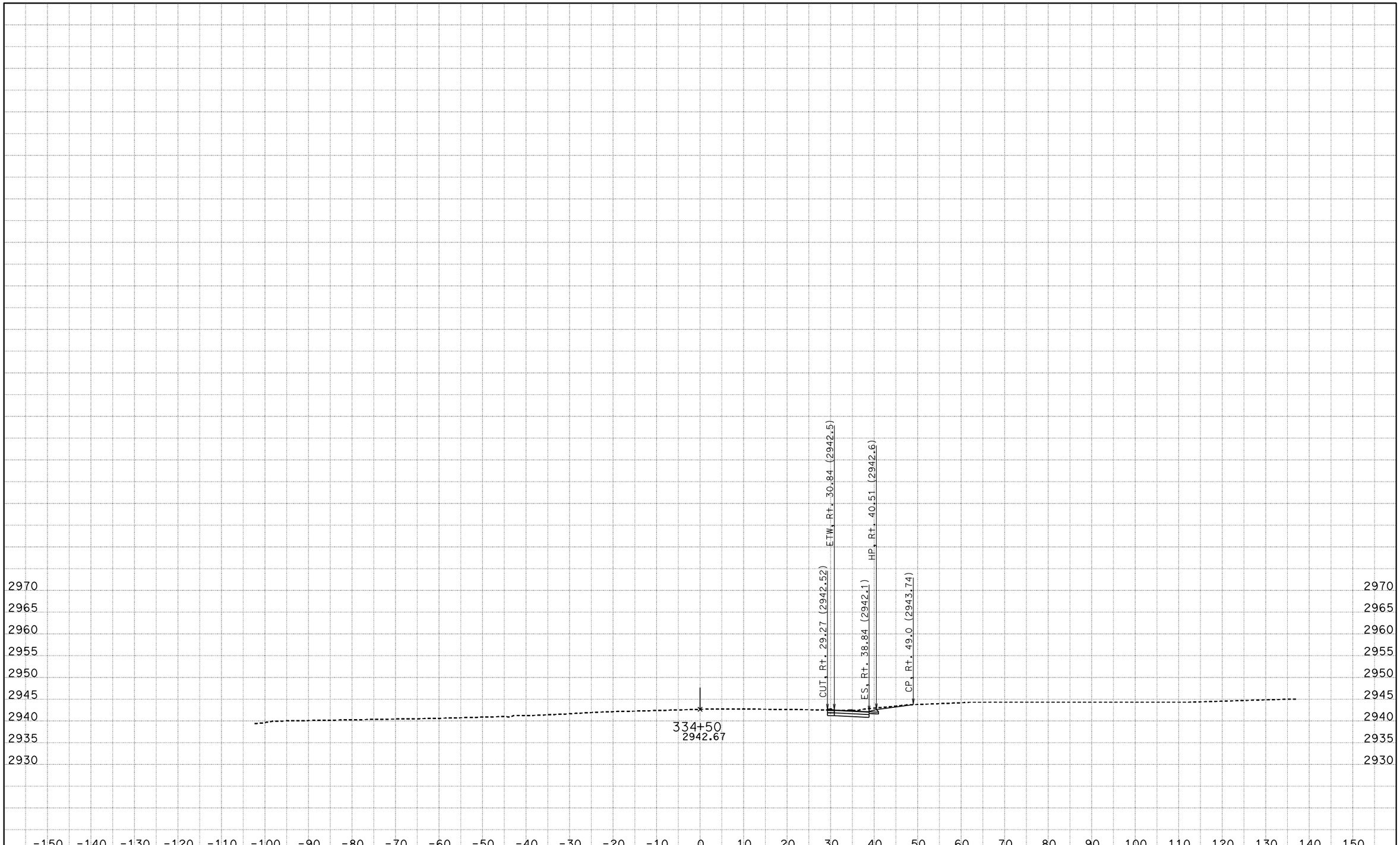

DATE: 4/27/2016

KC Project: SBD62PM File: D:\Projects>SBd-Kent\SBD62PM\seg1.ear

PROJECT ID: SEGMENT 1

SCALE: 1" = 10' Horiz.
1" = 10' Vert.

All Dimensions are US Survey Feet

A1

CROSS SECTIONS

SHEET 25 OF XXX

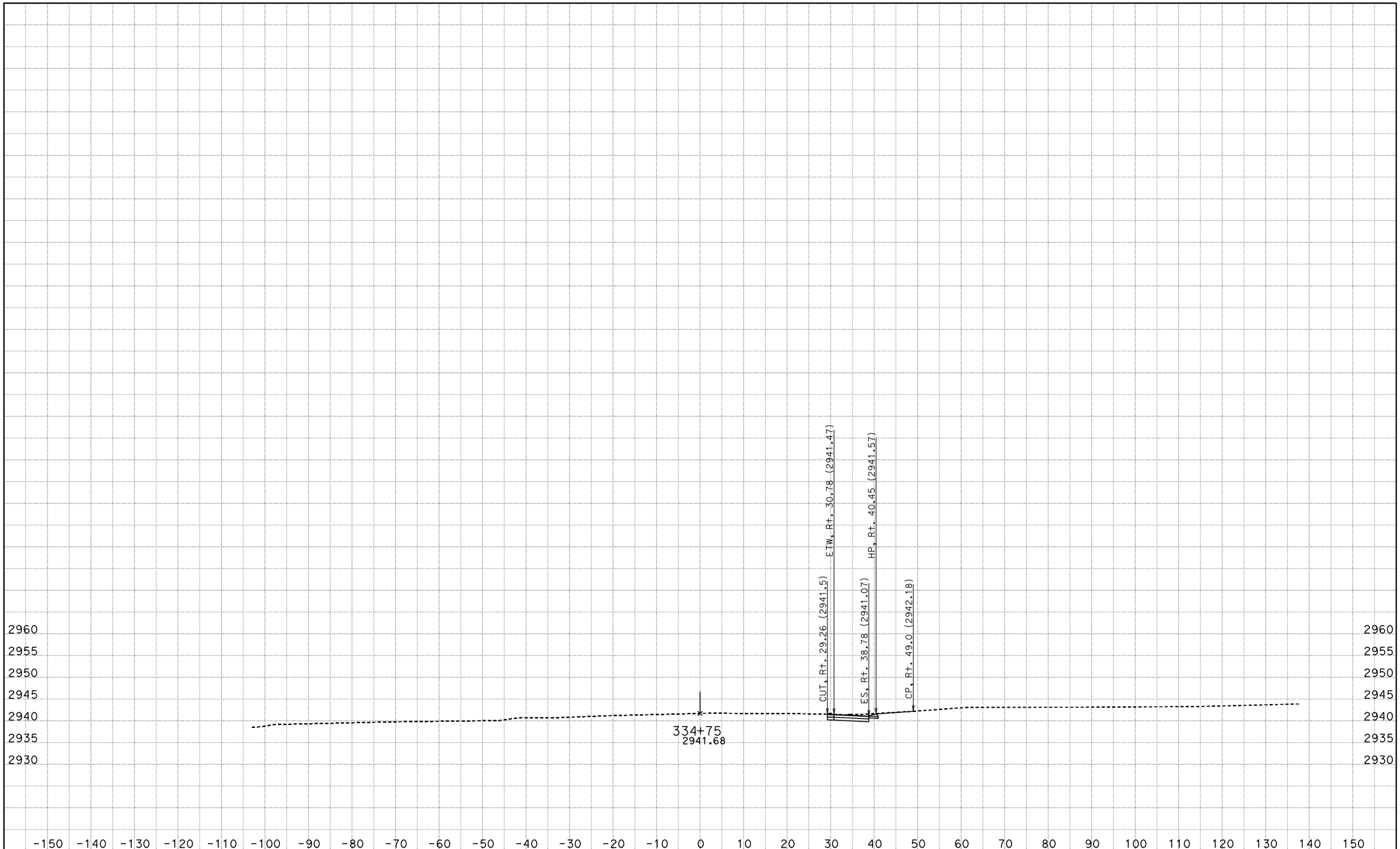

DATE: 4/27/2016

KC Project: SBD62PM File: D:\Projects>SBd-Kent\SBD62PM\seg1.ear

PROJECT ID: SEGMENT 1

SCALE: 1" = 10' Horiz.
1" = 10' Vert.

All Dimensions are US Survey Feet

A1

CROSS SECTIONS

SHEET 26 OF XXX

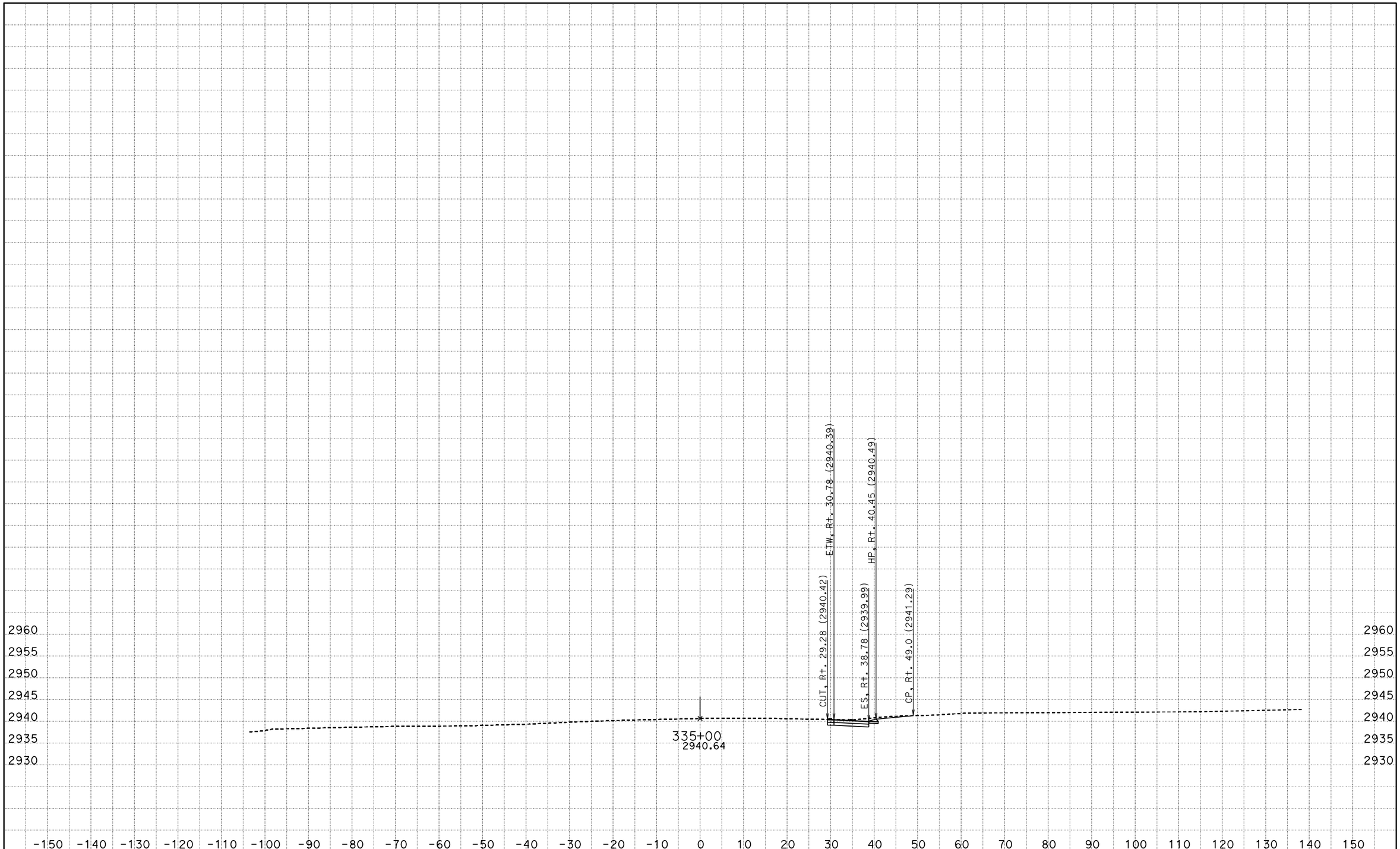

DATE: 4/27/2016

KC Project: SBD62PM File: D:\Projects>SBd-Kent\SBD62PM\seg1.ear

PROJECT ID: SEGMENT 1

SCALE: 1" = 10' Horiz.
1" = 10' Vert.

All Dimensions are US Survey Feet

A1

CROSS SECTIONS

SHEET 27 OF XXX

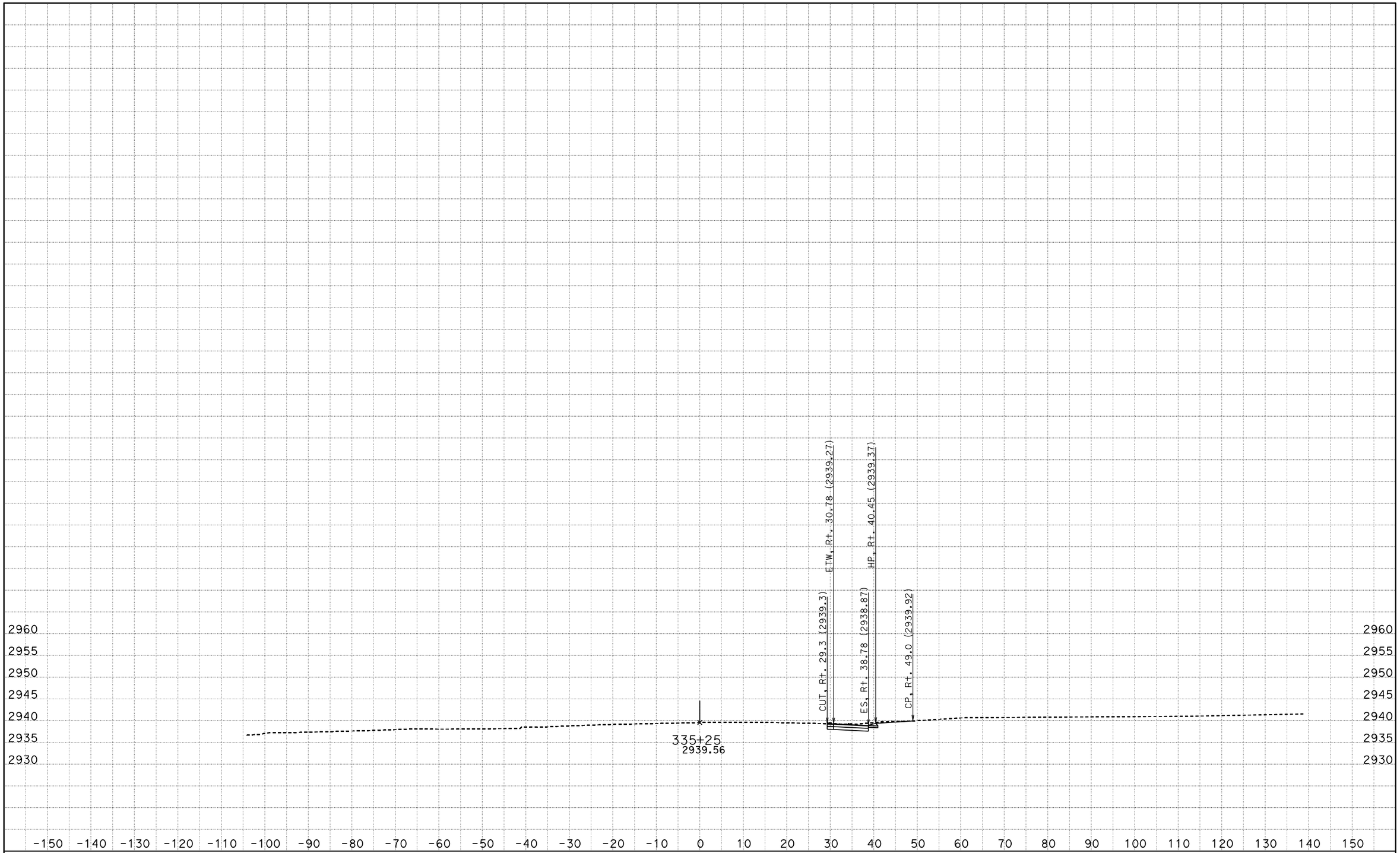

DATE: 4/27/2016

KC Project: SBD62PM File: D:\Projects>SBd-Kent\SBD62PM\seg1.ear

PROJECT ID: SEGMENT 1

SCALE: 1" = 10' Horiz.
1" = 10' Vert.

All Dimensions are US Survey Feet

A1

CROSS SECTIONS

SHEET 28 OF XXX

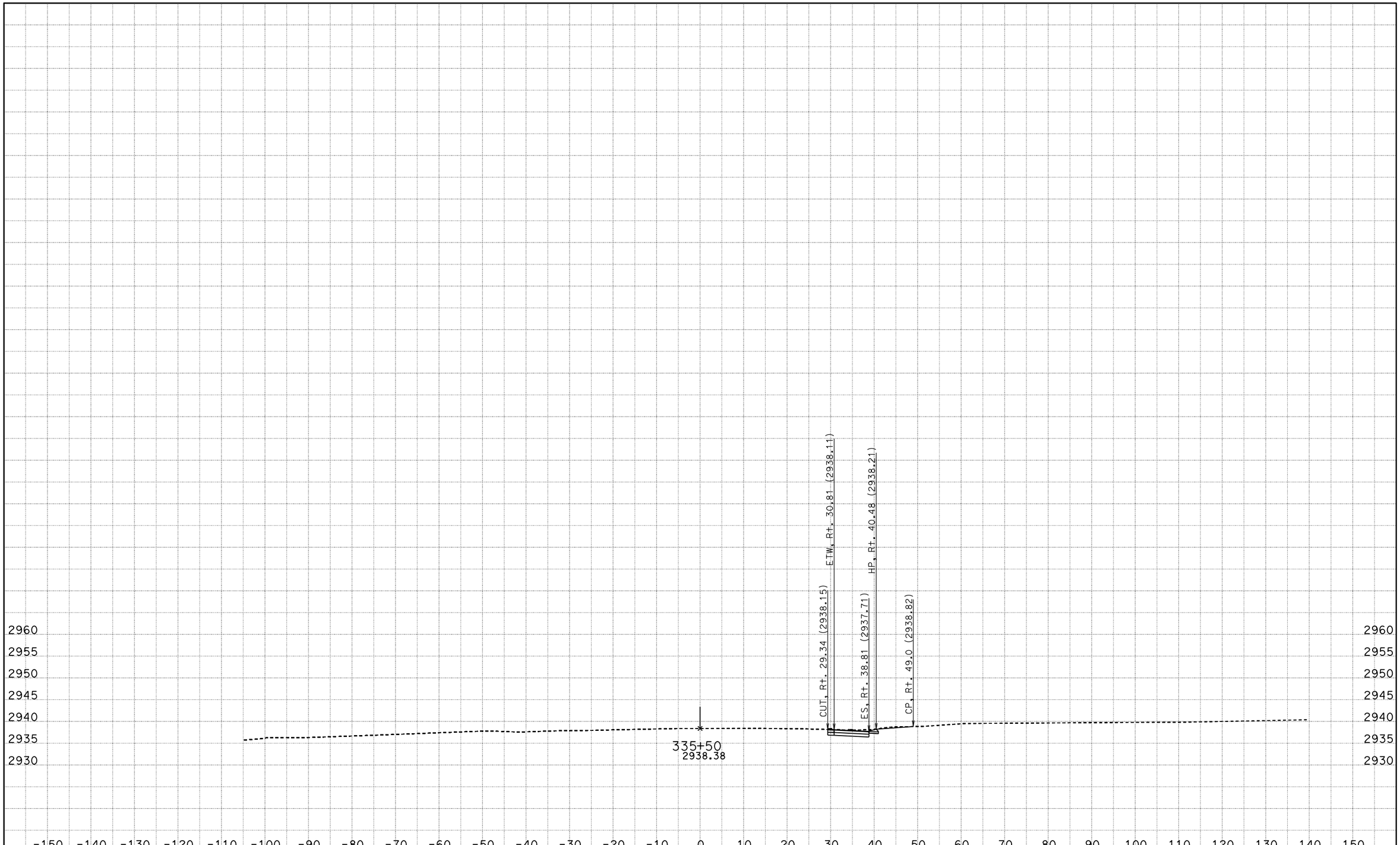

DATE: 4/27/2016

KC Project: SBD62PM File: D:\Projects>SBd-Kent\SBD62PM\seg1.ear

PROJECT ID: SEGMENT 1

SCALE: 1" = 10' Horiz.
1" = 10' Vert.

All Dimensions are US Survey Feet

A1
CROSS SECTIONS

SHEET 29 OF XXX

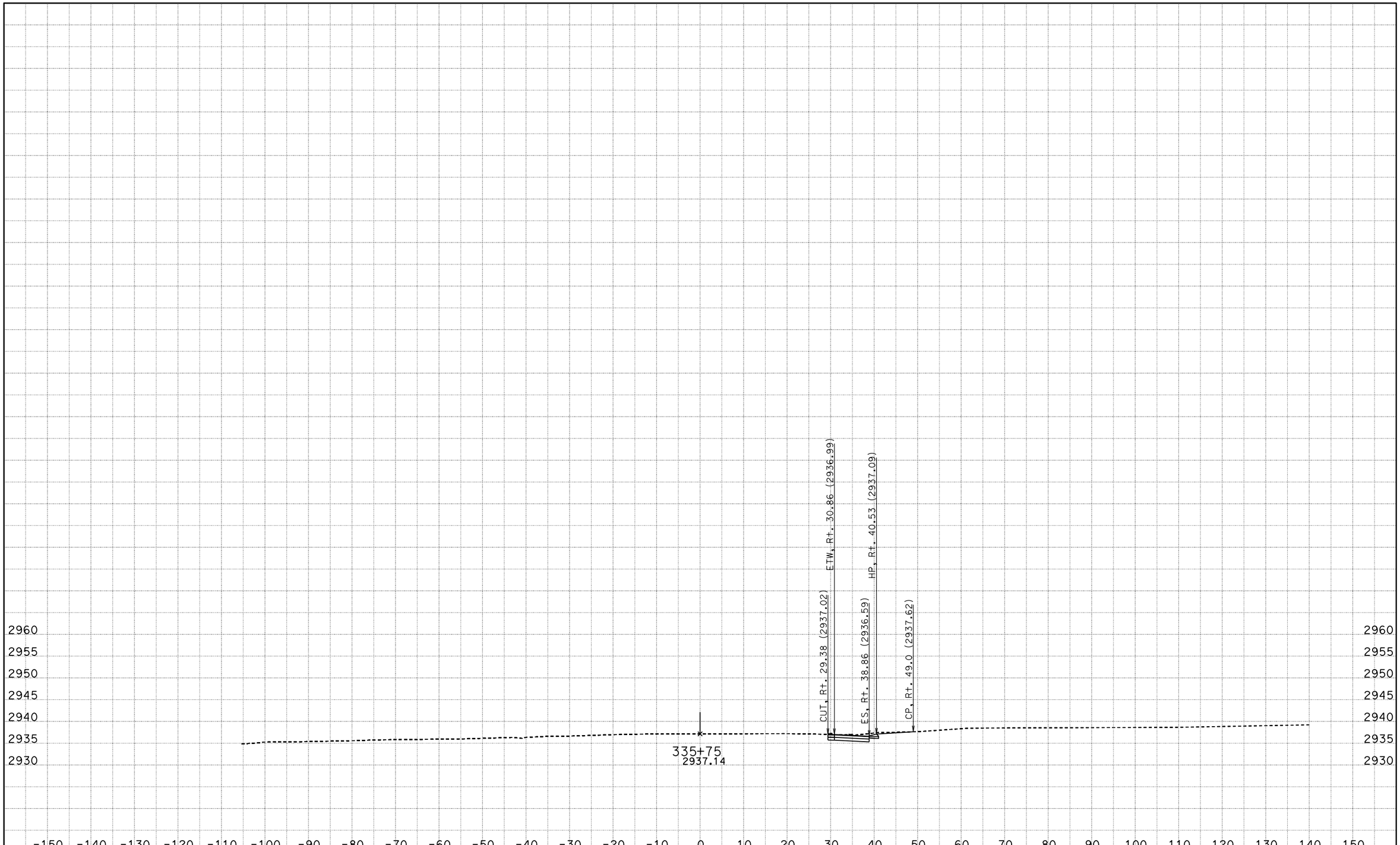

DATE: 4/27/2016

KC Project: SBD62PM File: D:\Projects>SBd-Kent\SBD62PM\seg1.ear

PROJECT ID: SEGMENT 1

SCALE: 1" = 10' Horiz.
1" = 10' Vert.

All Dimensions are US Survey Feet

A1

CROSS SECTIONS

SHEET 30 OF XXX

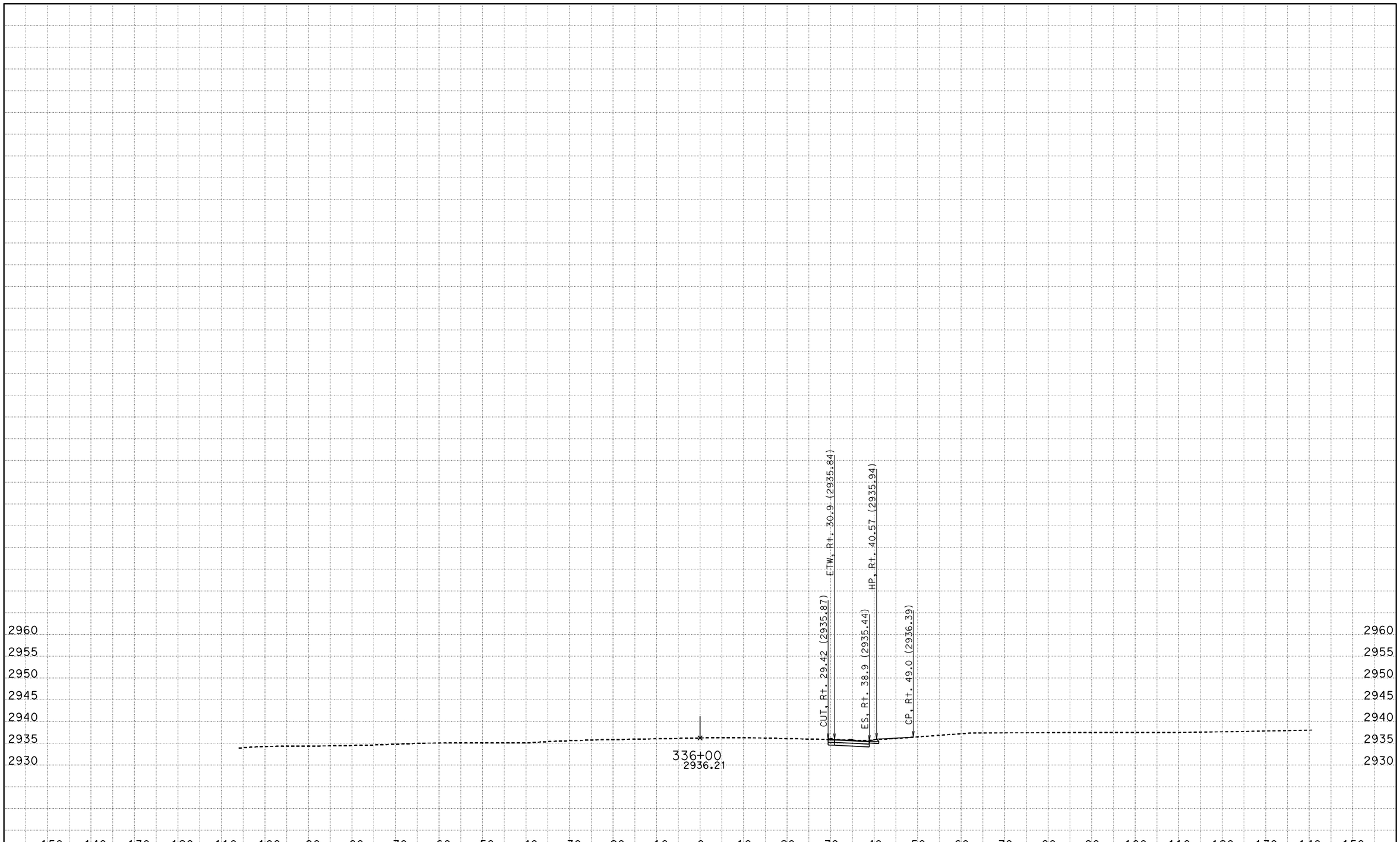

DATE: 4/27/2016

KC Project: SBD62PM File: D:\Projects>SBd-Kent\SBD62PM\seg1.ear

PROJECT ID: SEGMENT 1

SCALE: 1" = 10' Horiz.
1" = 10' Vert.

All Dimensions are US Survey Feet

A1
CROSS SECTIONS
SHEET 31 OF XXX

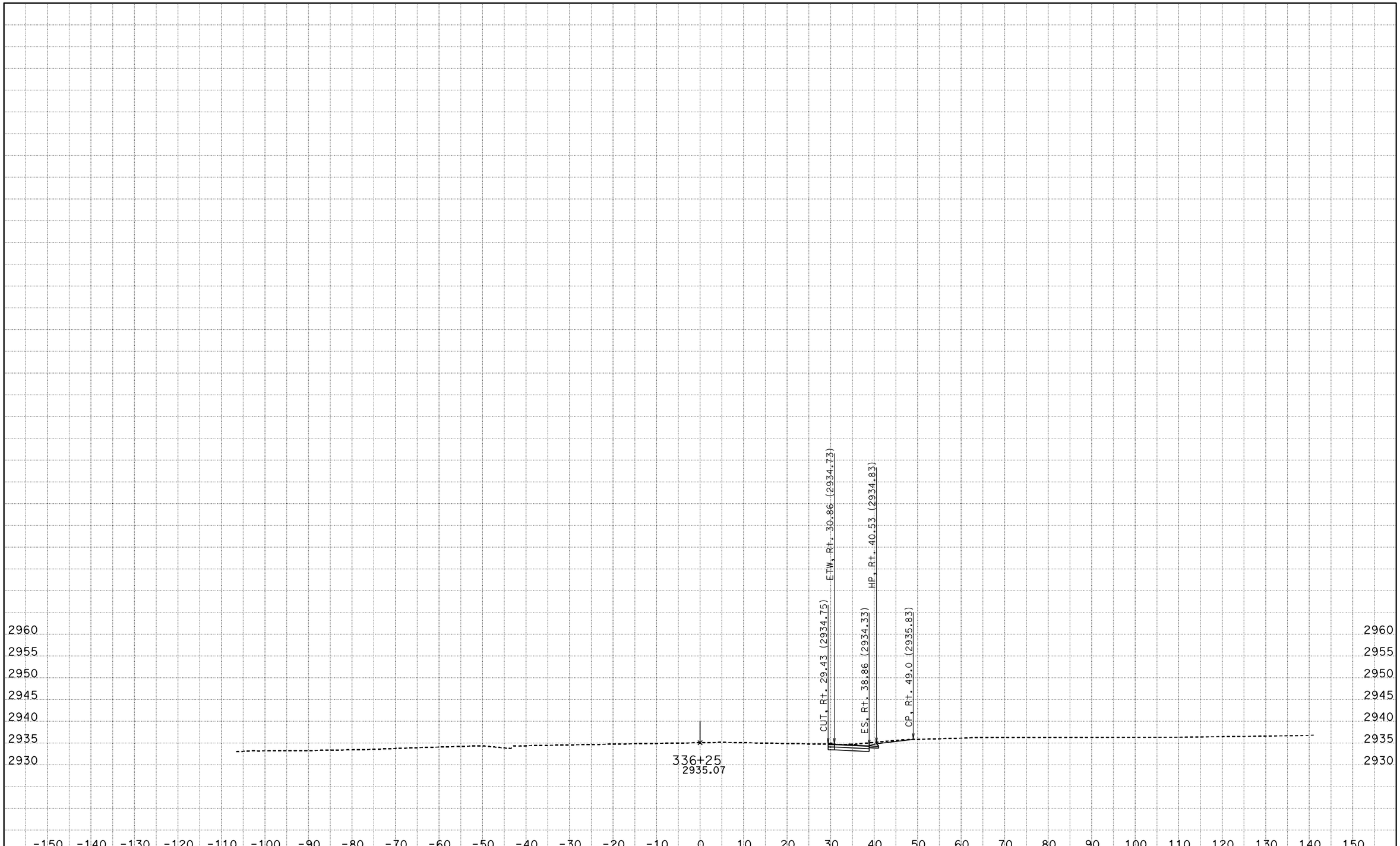

DATE: 4/27/2016

KC Project: SBD62PM File: D:\Projects>SBd-Kent\SBD62PM\seg1.ear

PROJECT ID: SEGMENT 1

SCALE: 1" = 10' Horiz.
1" = 10' Vert.

All Dimensions are US Survey Feet

A1

CROSS SECTIONS

SHEET 32 OF XXX

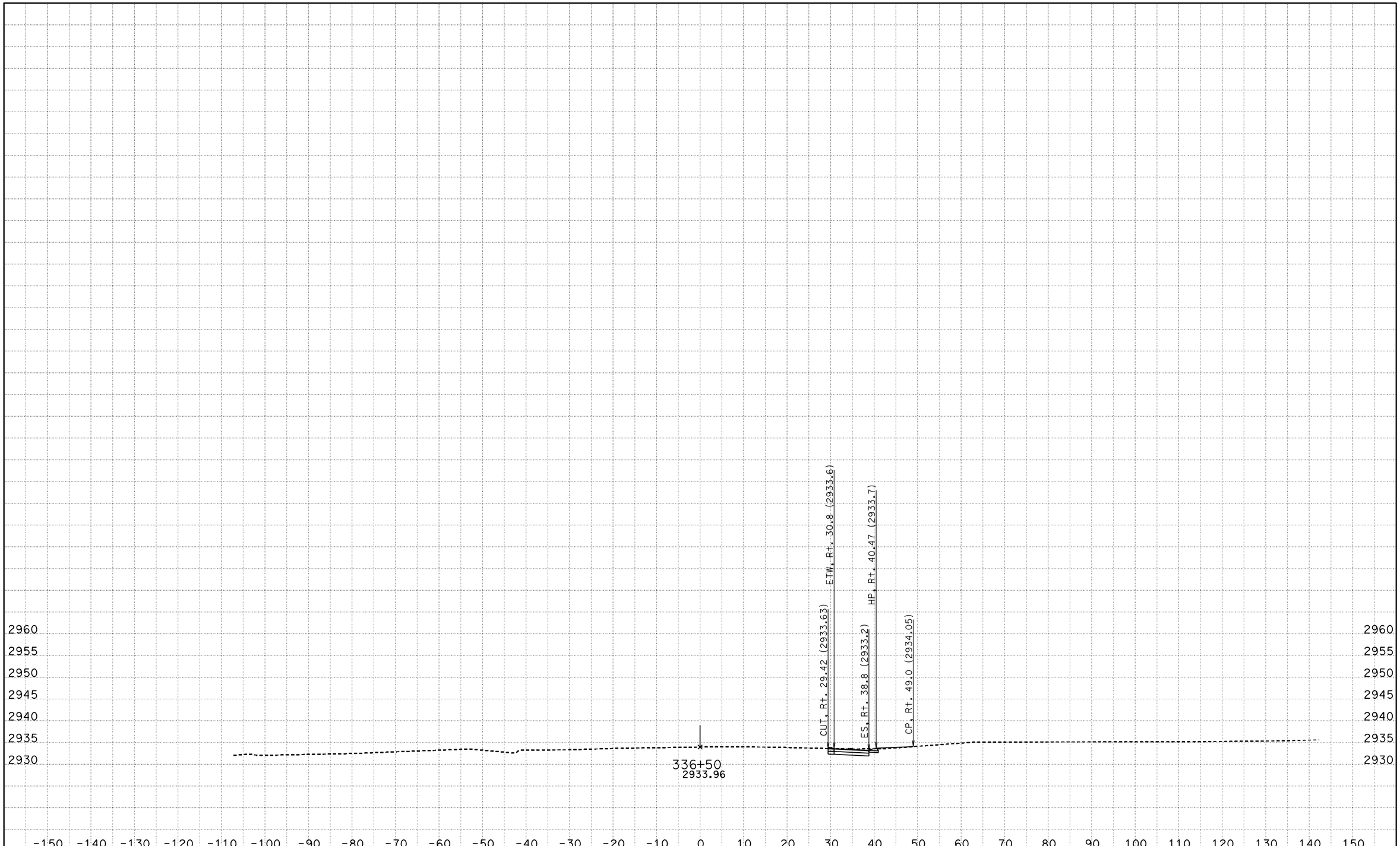

DATE: 4/27/2016

KC Project: SBD62PM File: D:\Projects>SBd-Kent\SBD62PM\seg1.ear

PROJECT ID: SEGMENT 1

SCALE: 1" = 10' Horiz.
1" = 10' Vert.

All Dimensions are US Survey Feet

A1

CROSS SECTIONS

SHEET 33 OF XXX

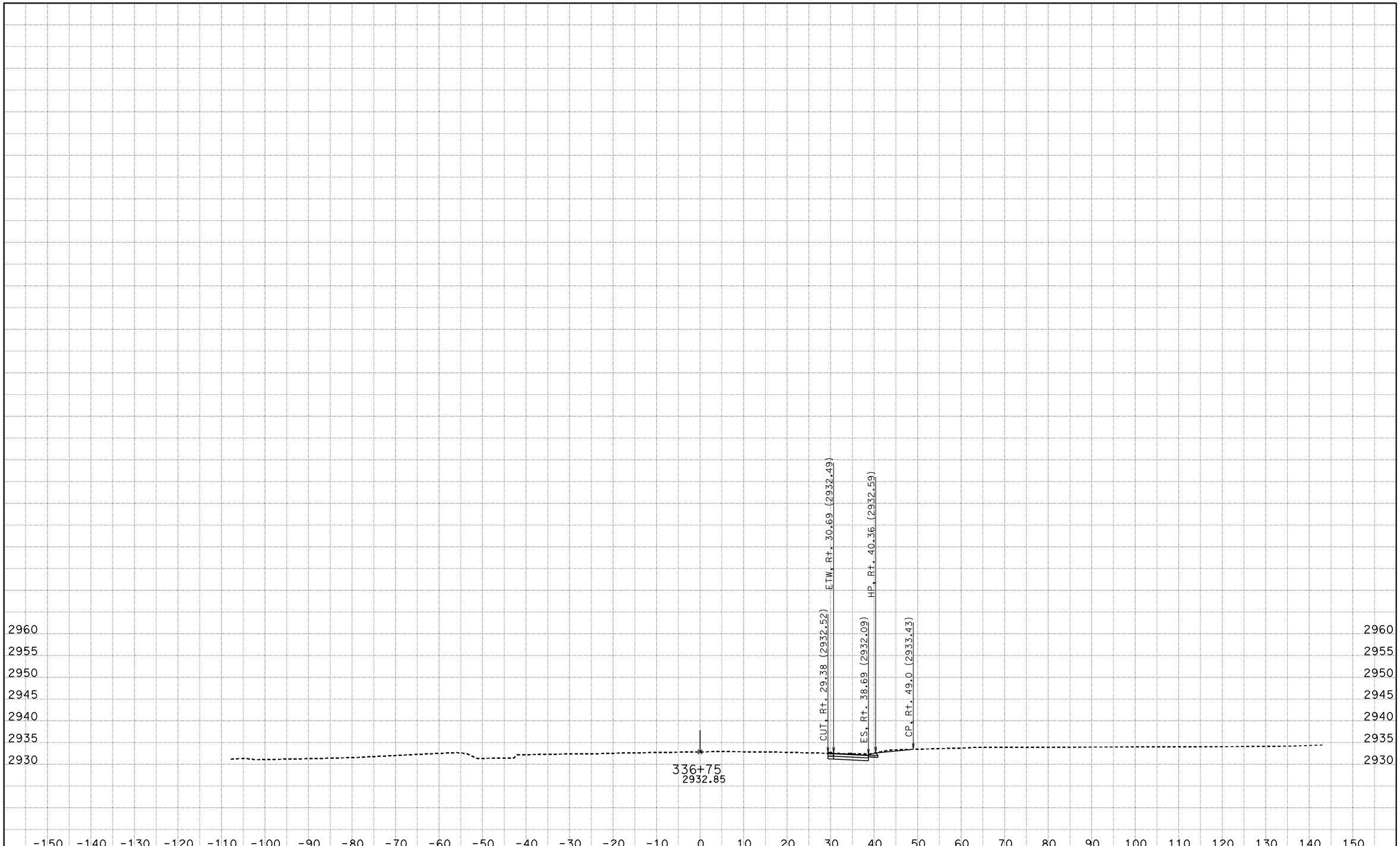

DATE: 4/27/2016

KC Project: SBD62PM File: D:\Projects>SBd-Kent\SBD62PM\seg1.ear

PROJECT ID: SEGMENT 1

SCALE: 1" = 10' Horiz.
1" = 10' Vert.

All Dimensions are US Survey Feet

A1

CROSS SECTIONS

SHEET 34 OF XXX

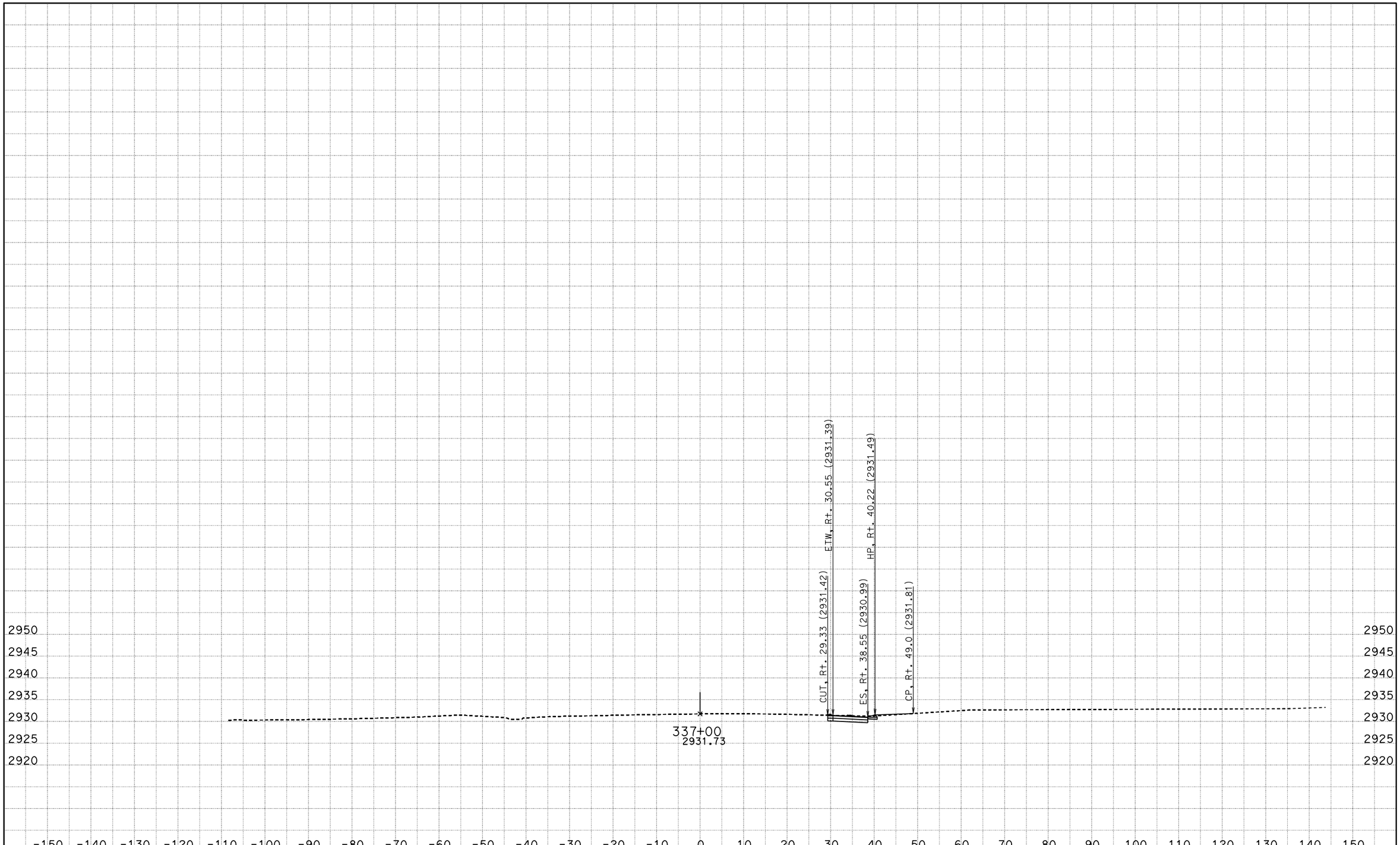

DATE: 4/27/2016

KC Project: SBD62PM File: D:\Projects>SBd-Kent\SBD62PM\seg1.ear

PROJECT ID: SEGMENT 1

SCALE: 1" = 10' Horiz.
1" = 10' Vert.

All Dimensions are US Survey Feet

A1

CROSS SECTIONS

SHEET 35 OF XXX

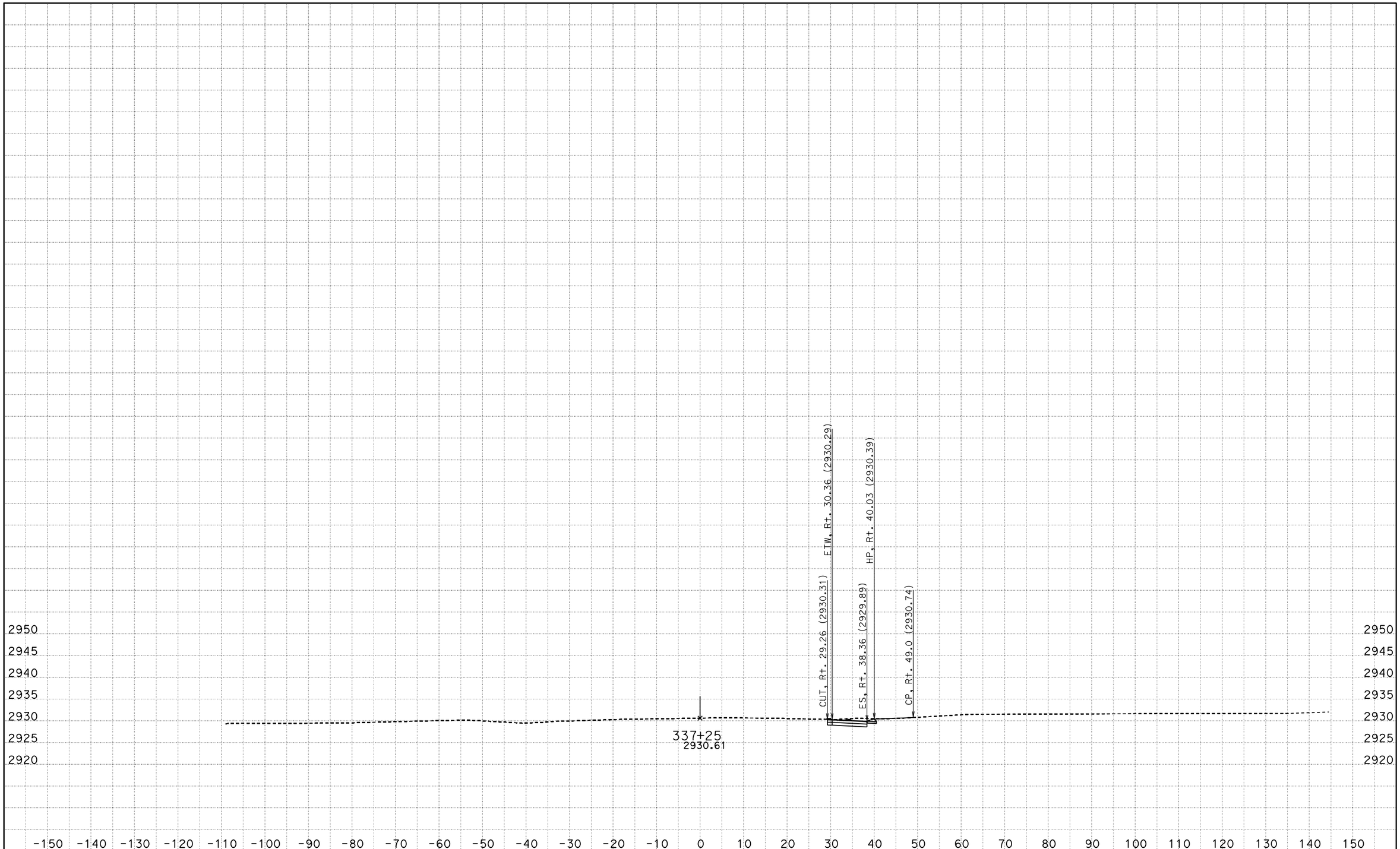

DATE: 4/27/2016

KC Project: SBD62PM File: D:\Projects>SBd-Kent\SBD62PM\seg1.ear

PROJECT ID: SEGMENT 1

SCALE: 1" = 10' Horiz.
1" = 10' Vert.

All Dimensions are US Survey Feet

A1

CROSS SECTIONS

SHEET 36 OF XXX

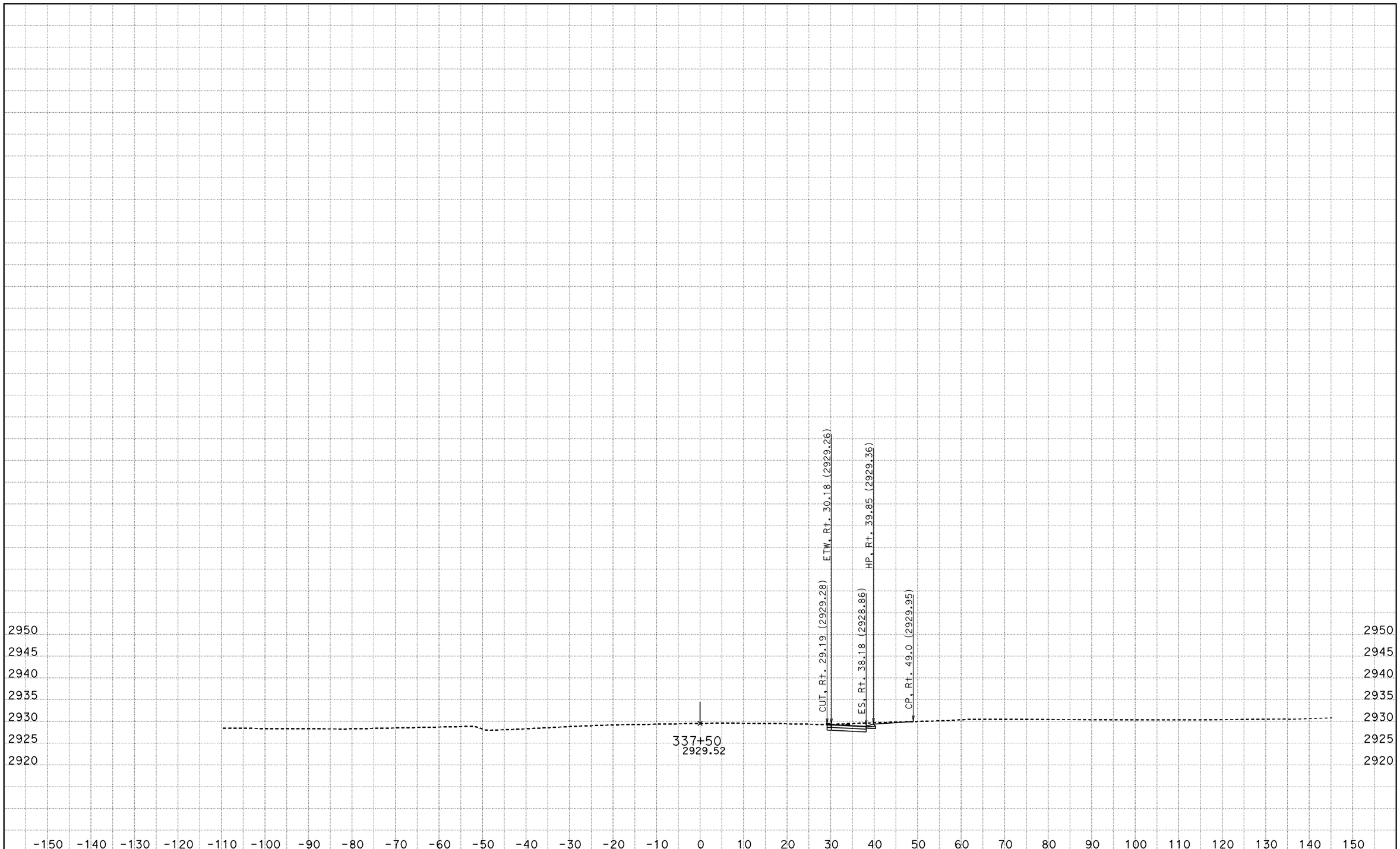

DATE: 4/27/2016

KC Project: SBD62PM File: D:\Projects>SBd-Kent\SBD62PM\seg1.ear

PROJECT ID: SEGMENT 1

SCALE: 1" = 10' Horiz.
1" = 10' Vert.

All Dimensions are US Survey Feet

A1

CROSS SECTIONS

SHEET 37 OF XXX

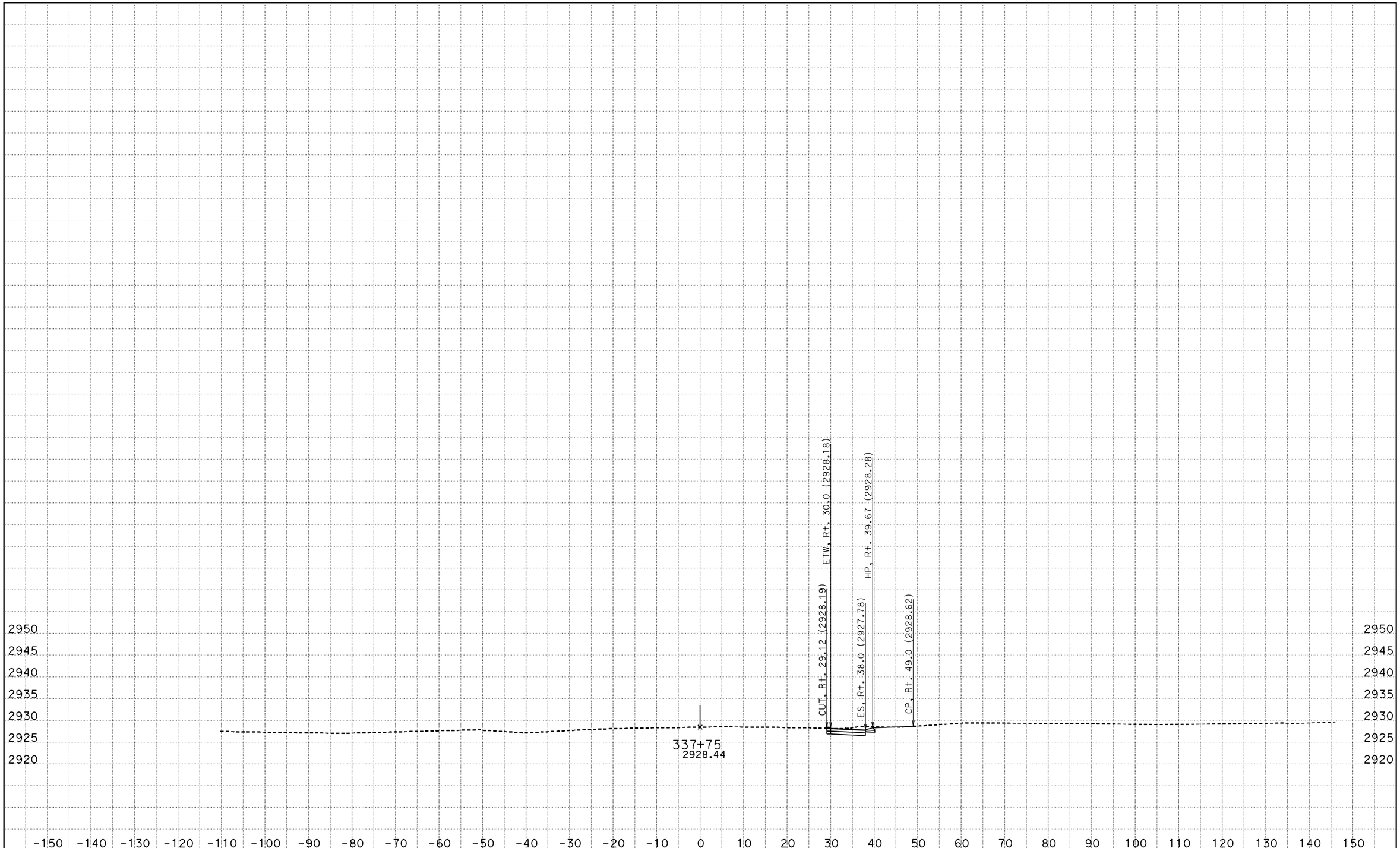

DATE: 4/27/2016

KC Project: SBD62PM File: D:\Projects>SBd-Kent\SBD62PM\seg1.ear

PROJECT ID: SEGMENT 1

SCALE: 1" = 10' Horiz.
1" = 10' Vert.

All Dimensions are US Survey Feet

A1

CROSS SECTIONS

SHEET 38 OF XXX

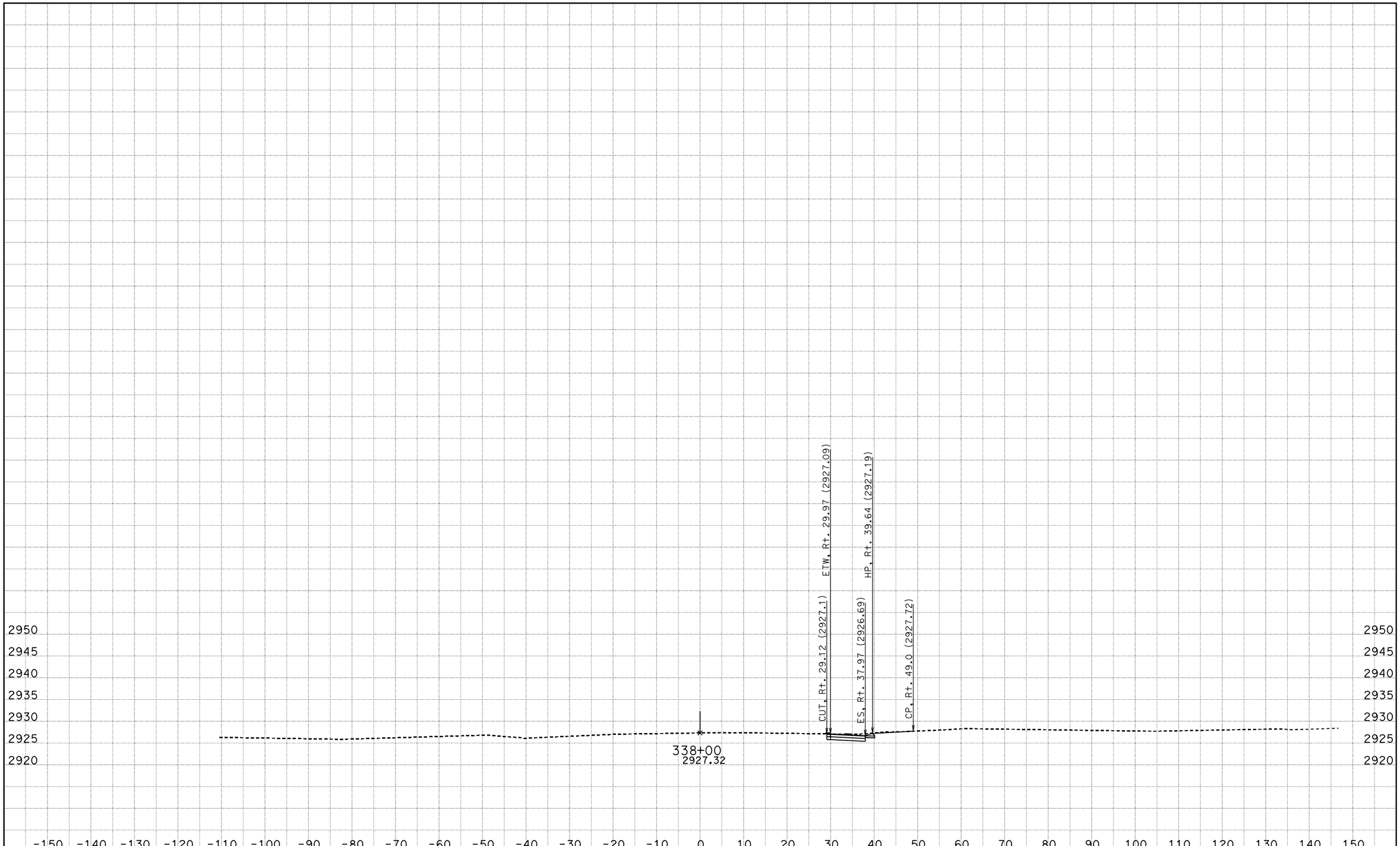

DATE: 4/27/2016

KC Project: SBD62PM File: D:\Projects>SBd-Kent\SBD62PM\seg1.ear

PROJECT ID: SEGMENT 1

SCALE: 1" = 10' Horiz.
1" = 10' Vert.

All Dimensions are US Survey Feet

A1

CROSS SECTIONS

SHEET 39 OF XXX

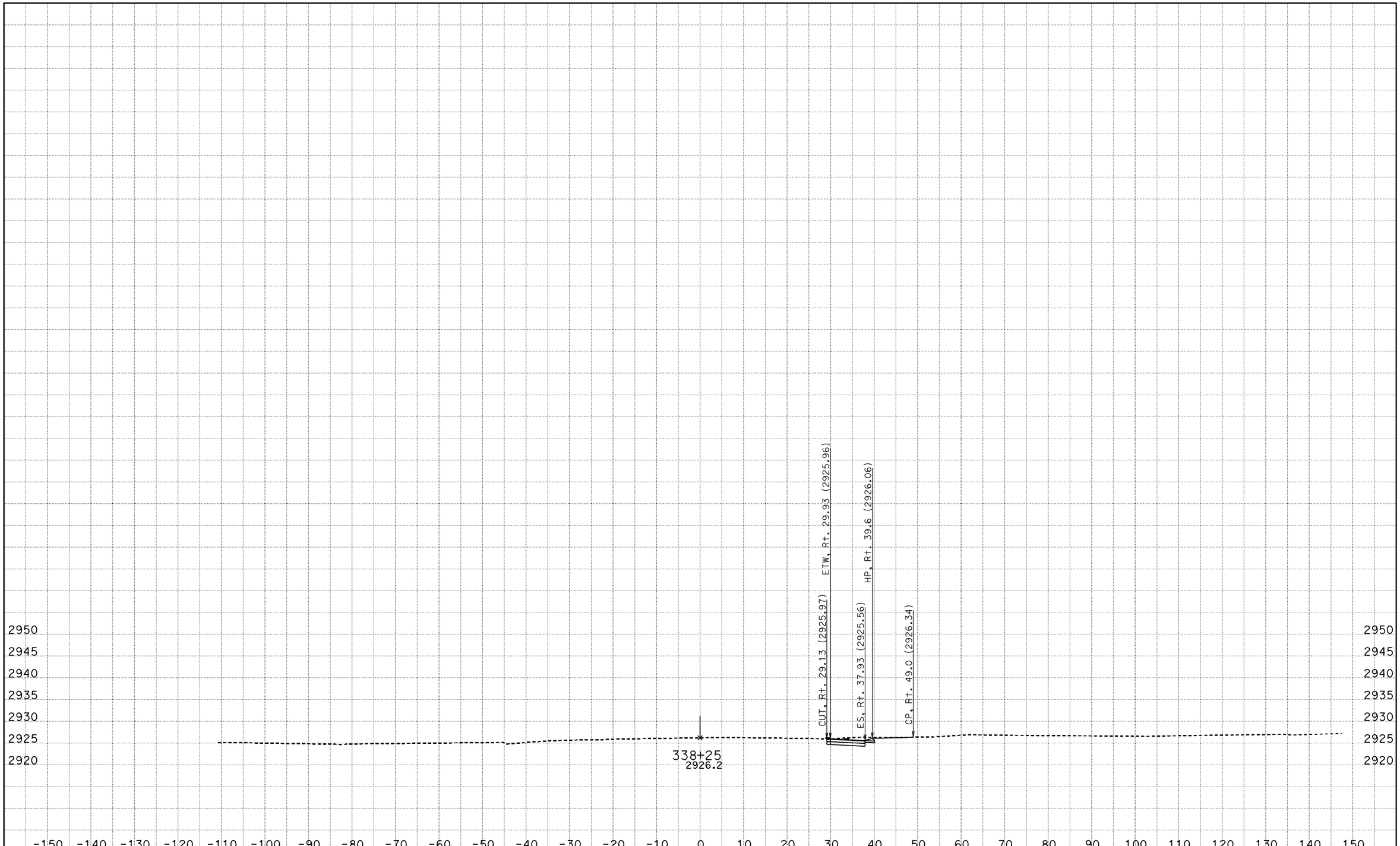

DATE: 4/27/2016

KC Project: SBD62PM File: D:\Projects>SBd-Kent\SBD62PM\seg1.ear

PROJECT ID: SEGMENT 1

SCALE: 1" = 10' Horiz.
1" = 10' Vert.

All Dimensions are US Survey Feet

A1
CROSS SECTIONS
SHEET 40 OF XXX

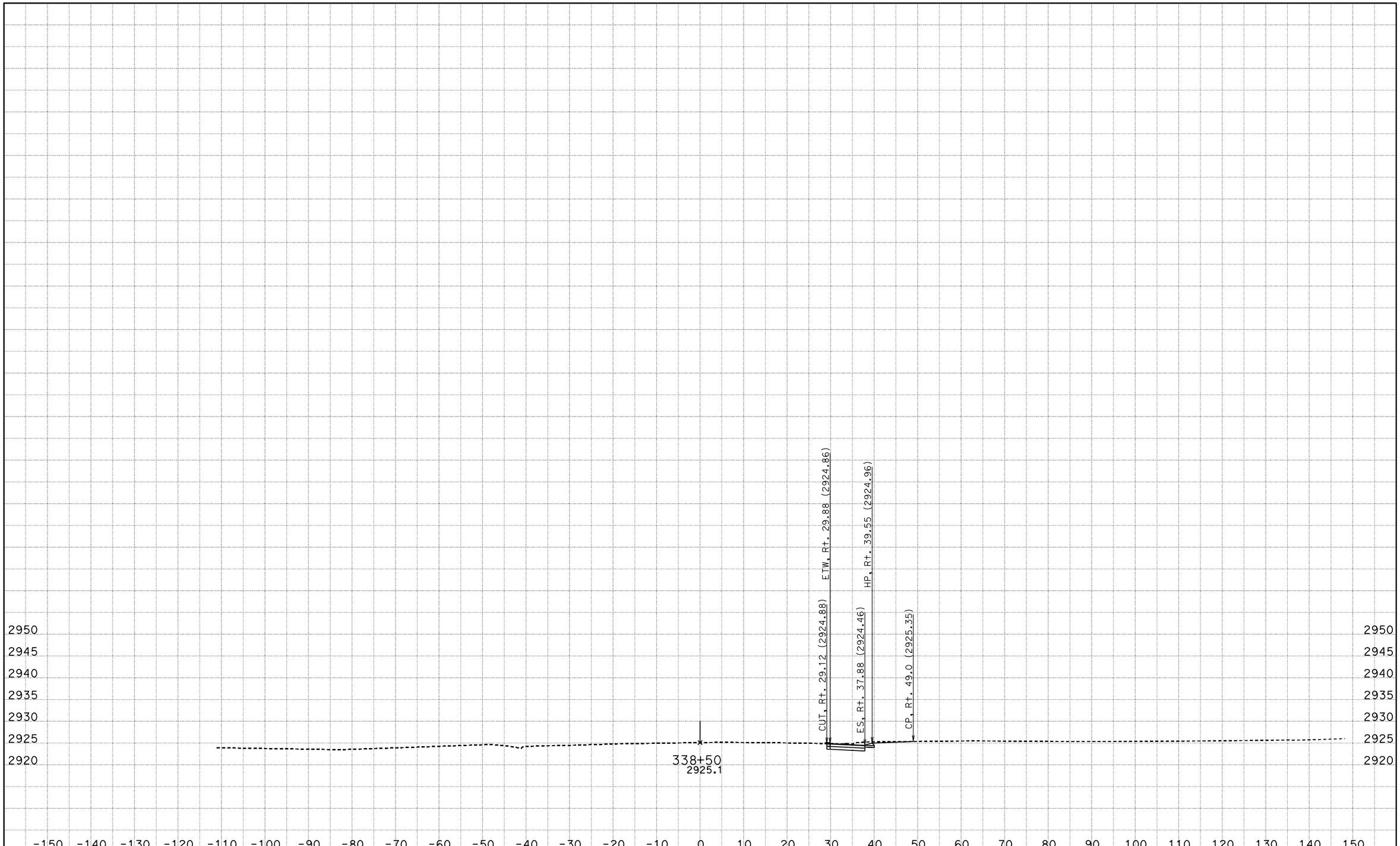

DATE: 4/27/2016

KC Project: SBD62PM File: D:\Projects>SBd-Kent\SBD62PM\seg1.ear

PROJECT ID: SEGMENT 1

SCALE: 1" = 10' Horiz.
1" = 10' Vert.

All Dimensions are US Survey Feet

A1

CROSS SECTIONS

SHEET 41 OF XXX

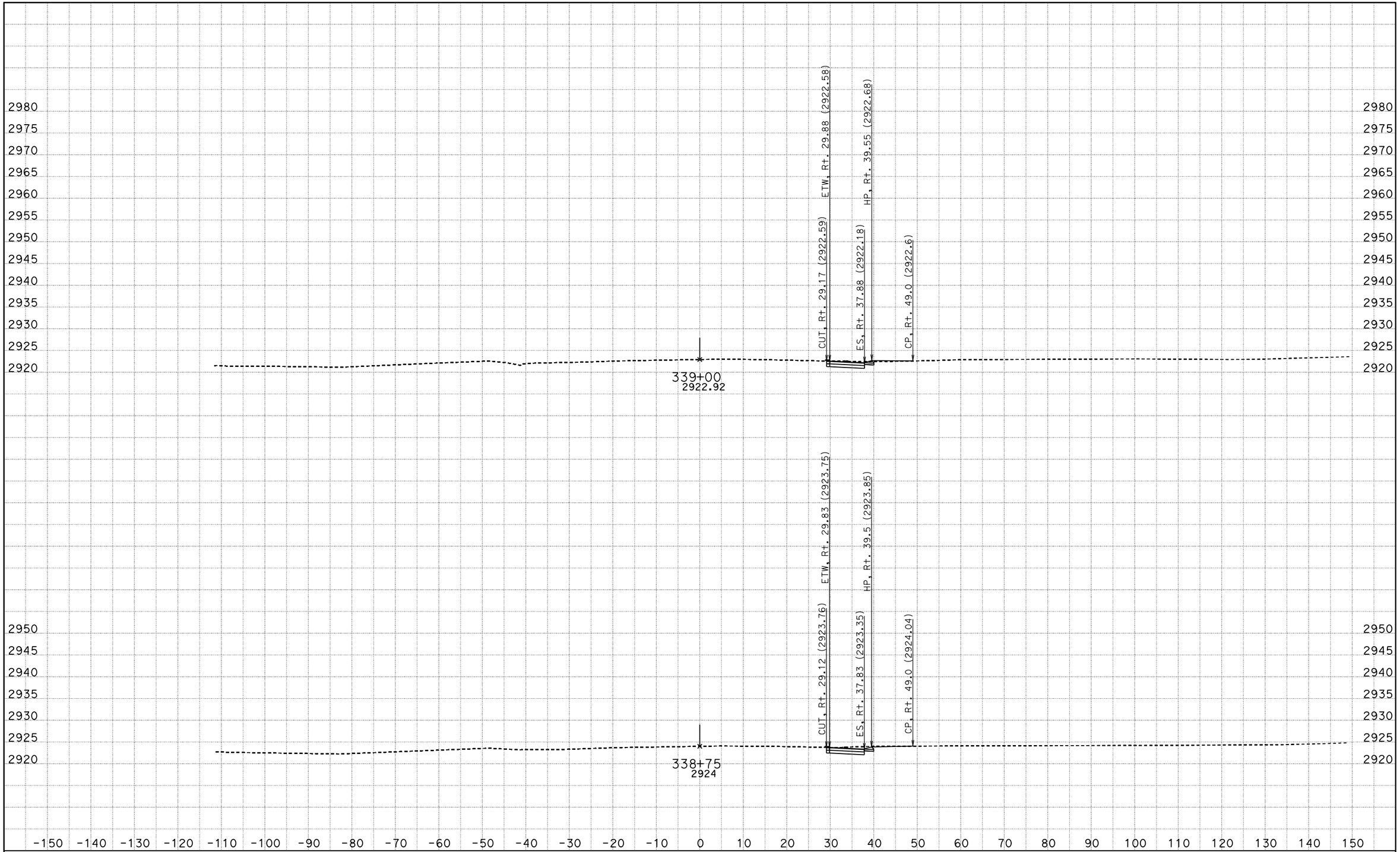

DATE: 4/27/2016

KC Project: SBD62PM File: D:\Projects>SBd-Kent\SBD62PM\seg1.ear

PROJECT ID: SEGMENT 1

SCALE: 1" = 10' Horiz.
1" = 10' Vert.

All Dimensions are US Survey Feet

A1

CROSS SECTIONS

SHEET 42 OF XXX

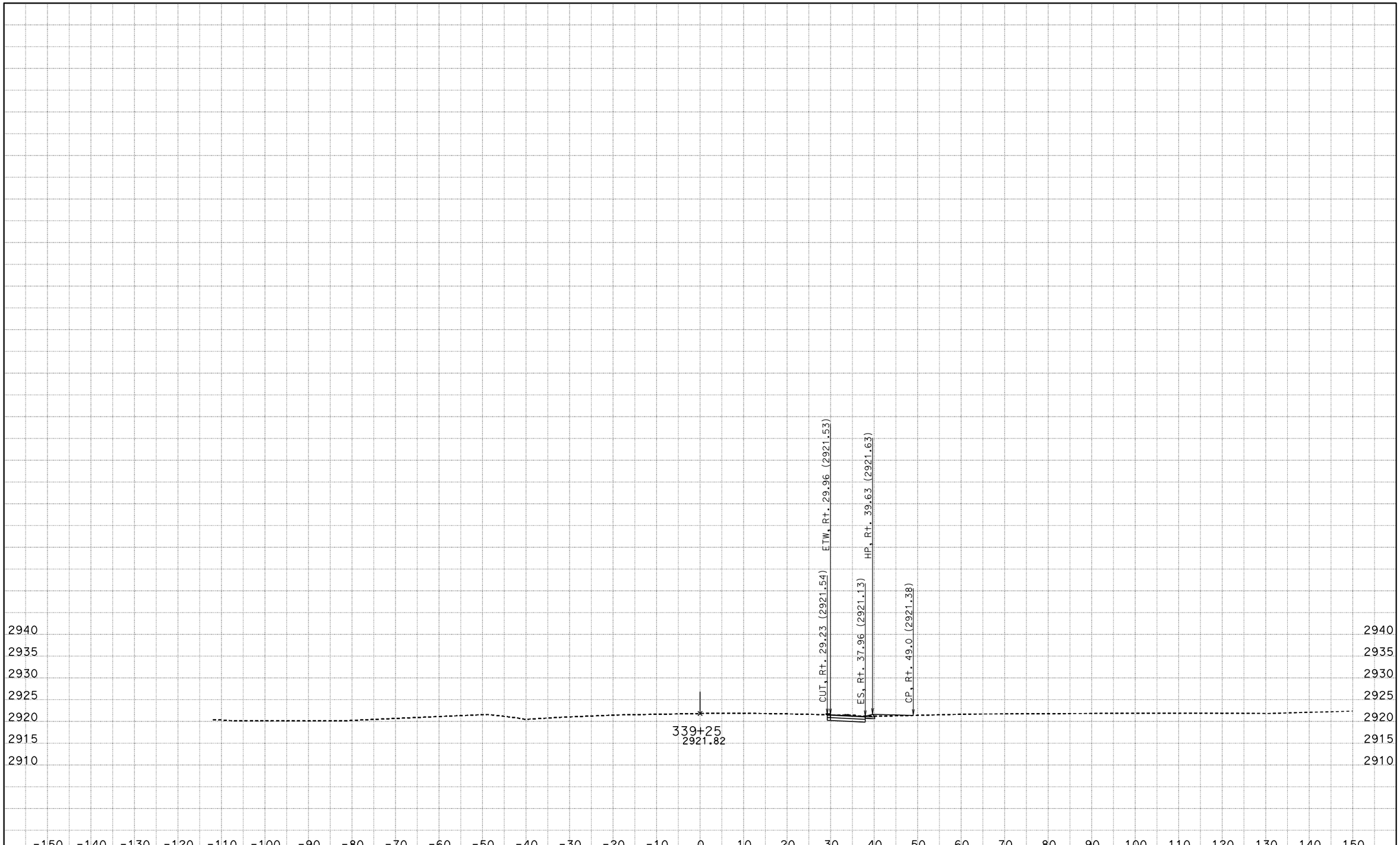

DATE: 4/27/2016

KC Project: SBD62PM File: D:\Projects>SBd-Kent\SBD62PM\seg1.ear

PROJECT ID: SEGMENT 1

SCALE: 1" = 10' Horiz.
1" = 10' Vert.

All Dimensions are US Survey Feet

A1

CROSS SECTIONS

SHEET 43 OF XXX

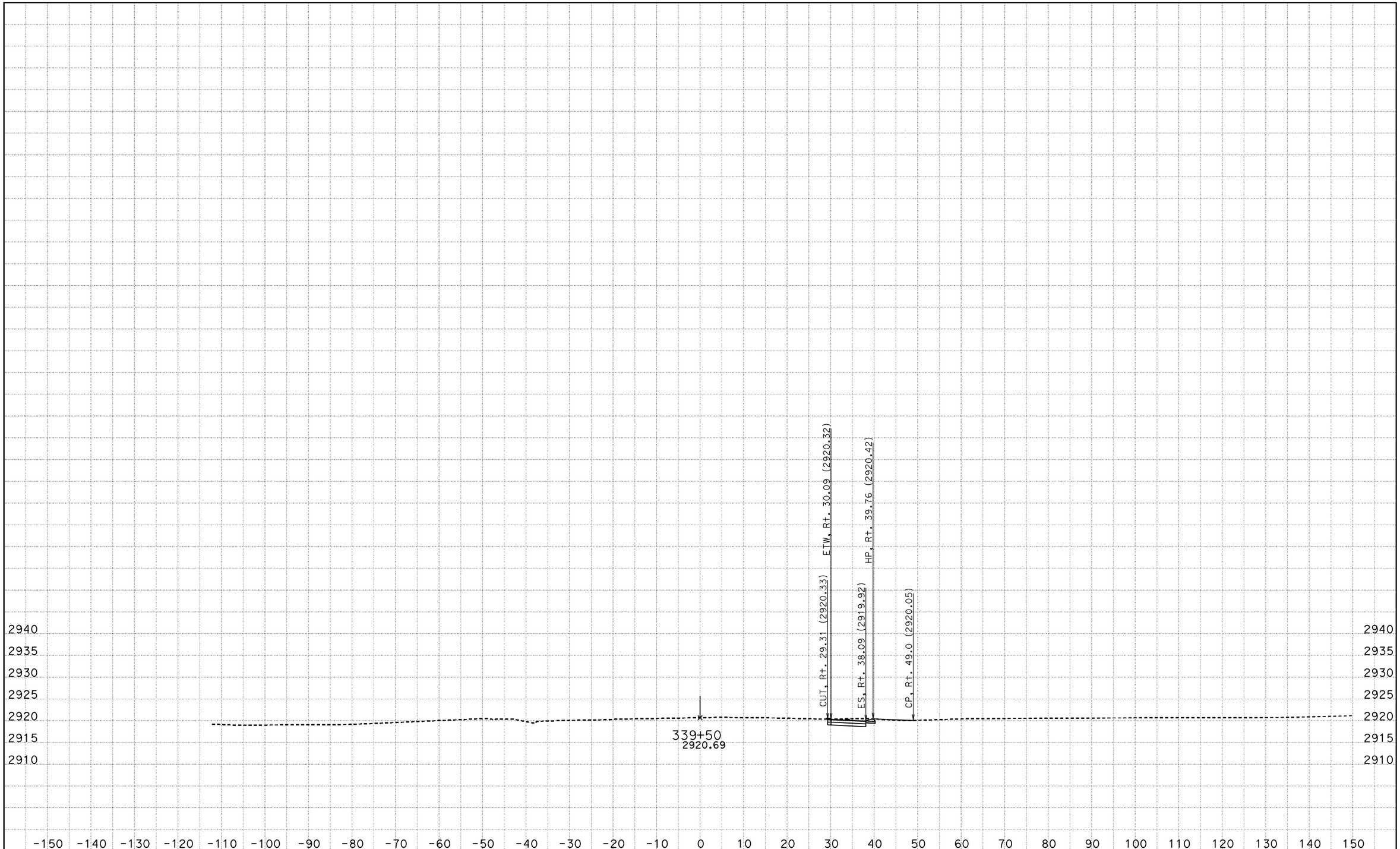

DATE: 4/27/2016

KC Project: SBD62PM File: D:\Projects>SBd-Kent\SBD62PM\seg1.ear

PROJECT ID: SEGMENT 1

SCALE: 1" = 10' Horiz.
1" = 10' Vert.

All Dimensions are US Survey Feet

A1

CROSS SECTIONS

SHEET 44 OF XXX

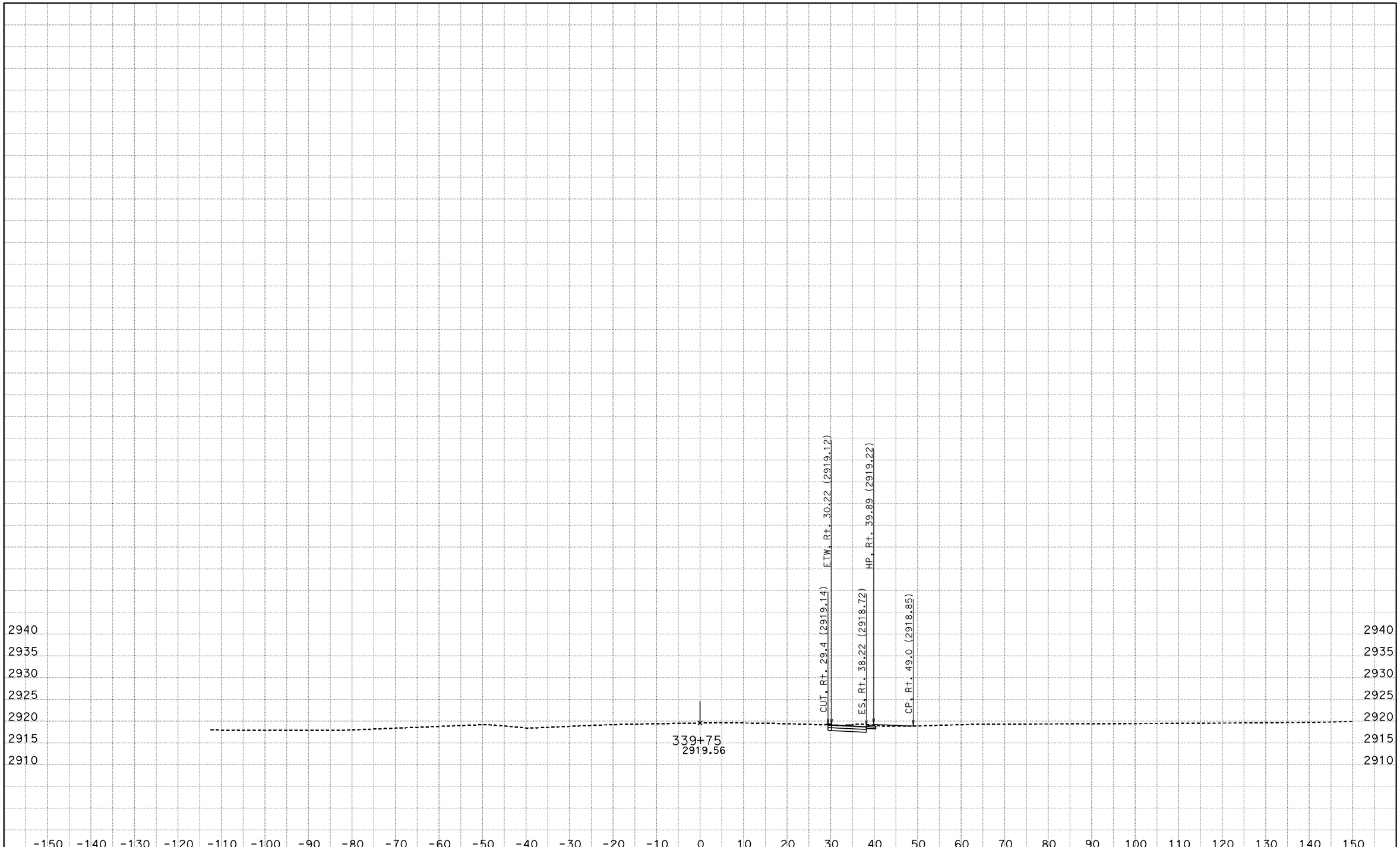

DATE: 4/27/2016

KC Project: SBD62PM File: D:\Projects>SBd-Kent\SBD62PM\seg1.ear

PROJECT ID: SEGMENT 1

SCALE: 1" = 10' Horiz.
1" = 10' Vert.

All Dimensions are US Survey Feet

A1

CROSS SECTIONS

SHEET 45 OF XXX

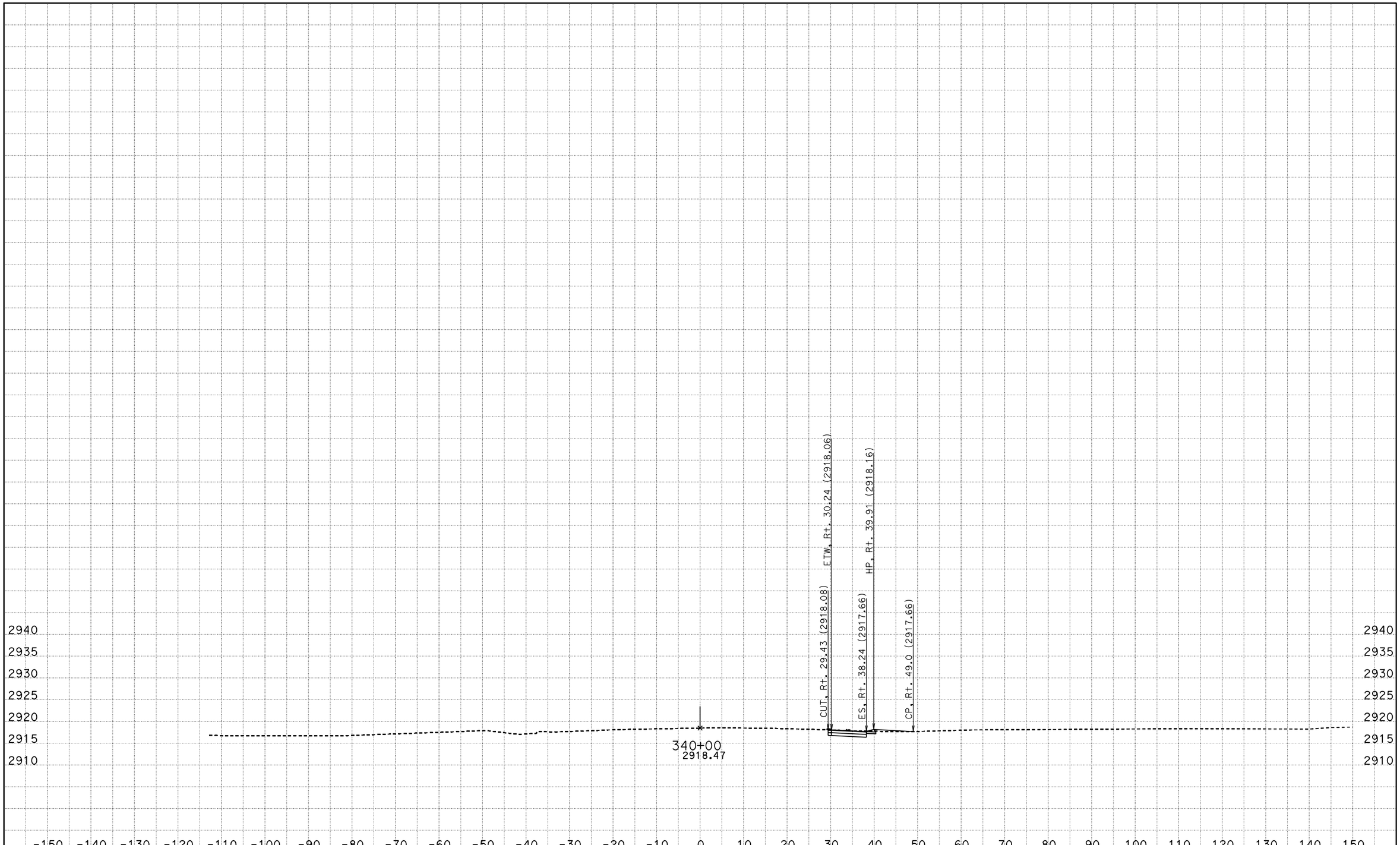

DATE: 4/27/2016

KC Project: SBD62PM File: D:\Projects>SBd-Kent\SBD62PM\seg1.ear

PROJECT ID: SEGMENT 1

SCALE: 1" = 10' Horiz.
1" = 10' Vert.

All Dimensions are US Survey Feet

A1
CROSS SECTIONS

SHEET 46 OF XXX

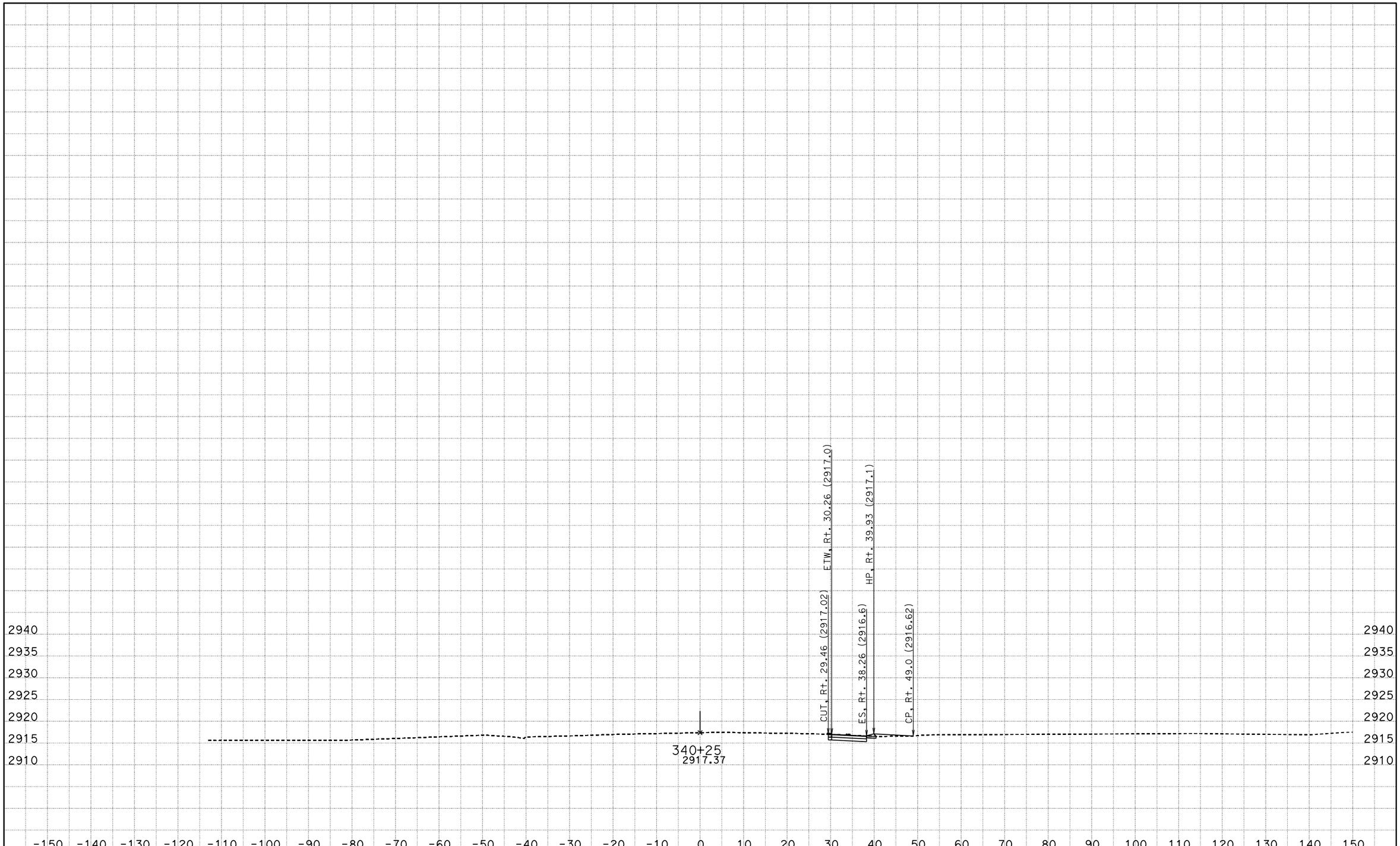

DATE: 4/27/2016

KC Project: SBD62PM File: D:\Projects>SBd-Kent\SBD62PM\seg1.ear

PROJECT ID: SEGMENT 1

SCALE: 1" = 10' Horiz.
1" = 10' Vert.

All Dimensions are US Survey Feet

A1

CROSS SECTIONS

SHEET 47 OF XXX

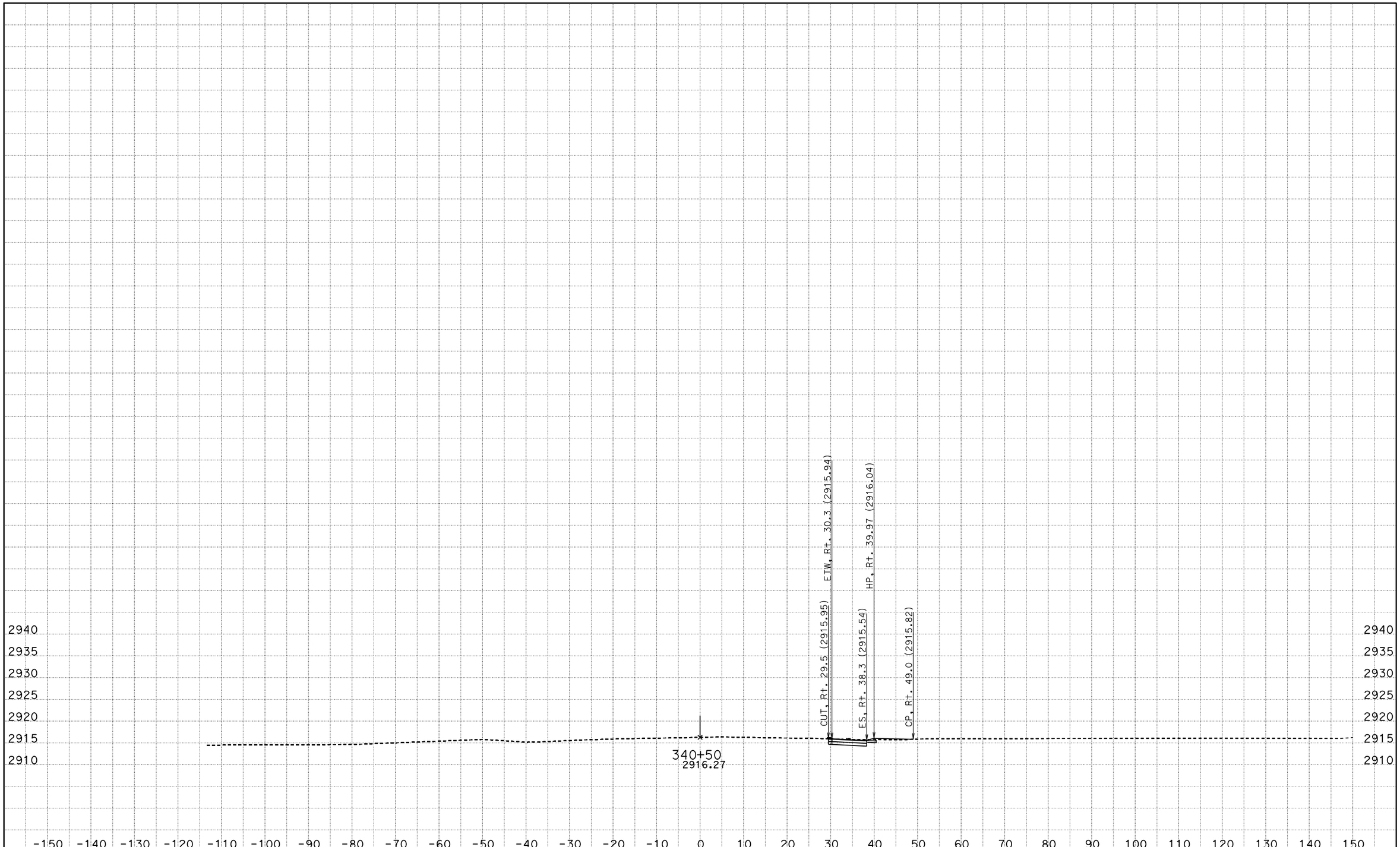

DATE: 4/27/2016

KC Project: SBD62PM File: D:\Projects>SBd-Kent\SBD62PM\seg1.ear

PROJECT ID: SEGMENT 1

SCALE: 1" = 10' Horiz.
1" = 10' Vert.

All Dimensions are US Survey Feet

A1

CROSS SECTIONS

SHEET 48 OF XXX

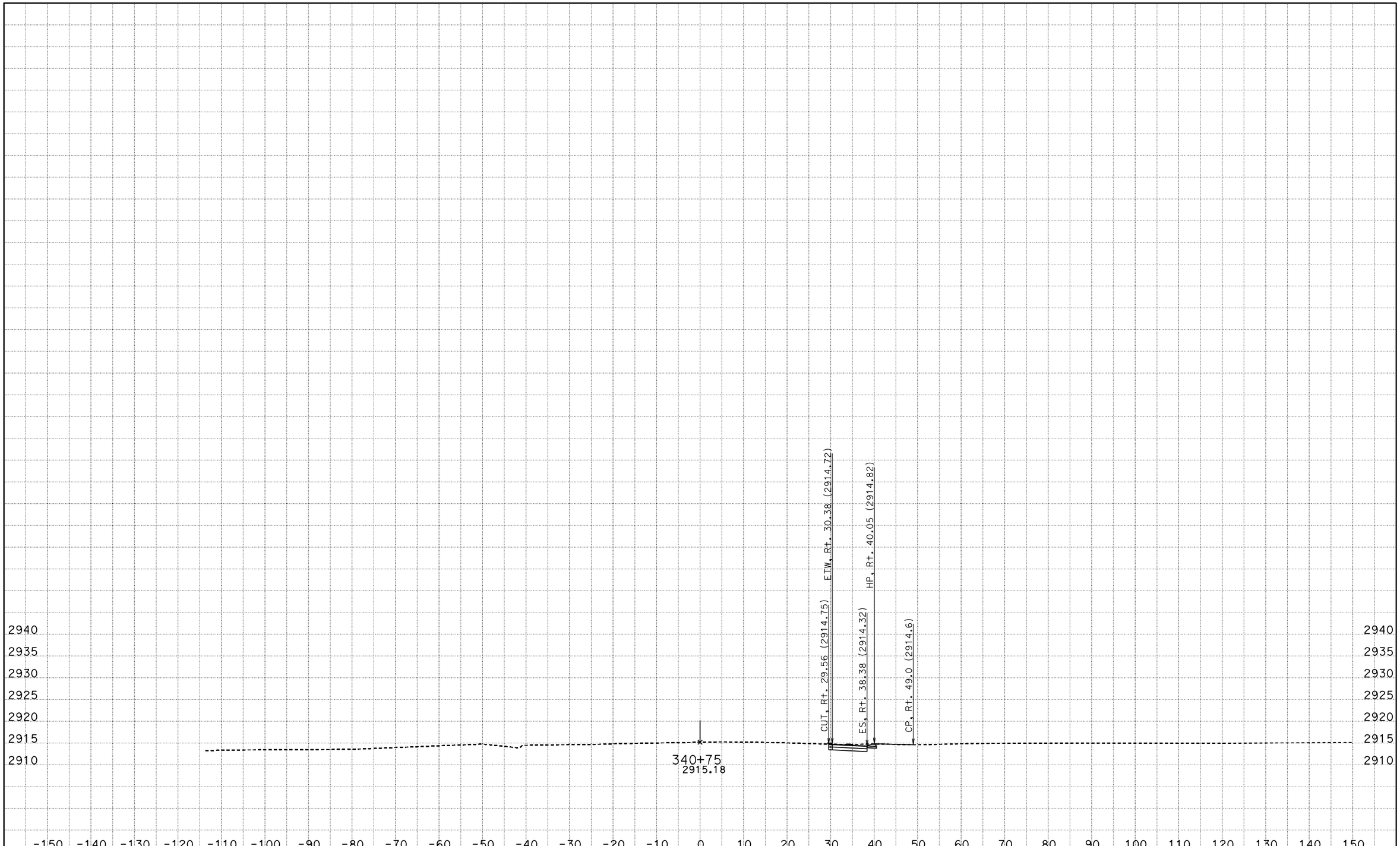

DATE: 4/27/2016

KC Project: SBD62PM File: D:\Projects>SBd-Kent\SBD62PM\seg1.ear

PROJECT ID: SEGMENT 1

SCALE: 1" = 10' Horiz.
1" = 10' Vert.

All Dimensions are US Survey Feet

A1
CROSS SECTIONS

SHEET 49 OF XXX

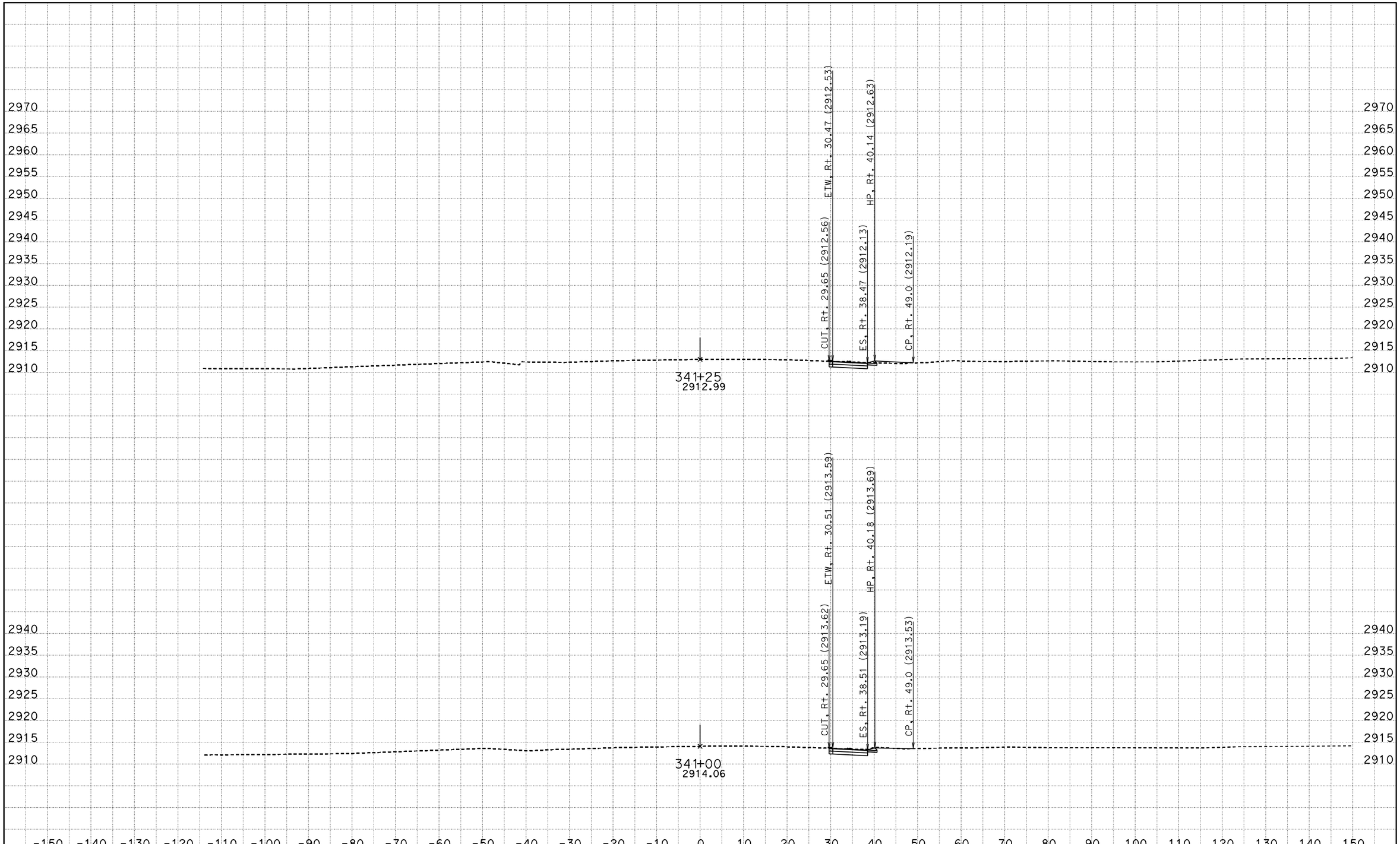

DATE: 4/27/2016

KC Project: SBD62PM File: D:\Projects>SBd-Kent\SBD62PM\seg1.ear

PROJECT ID: SEGMENT 1

SCALE: 1" = 10' Horiz.
1" = 10' Vert.

All Dimensions are US Survey Feet

A1

CROSS SECTIONS

SHEET 50 OF XXX

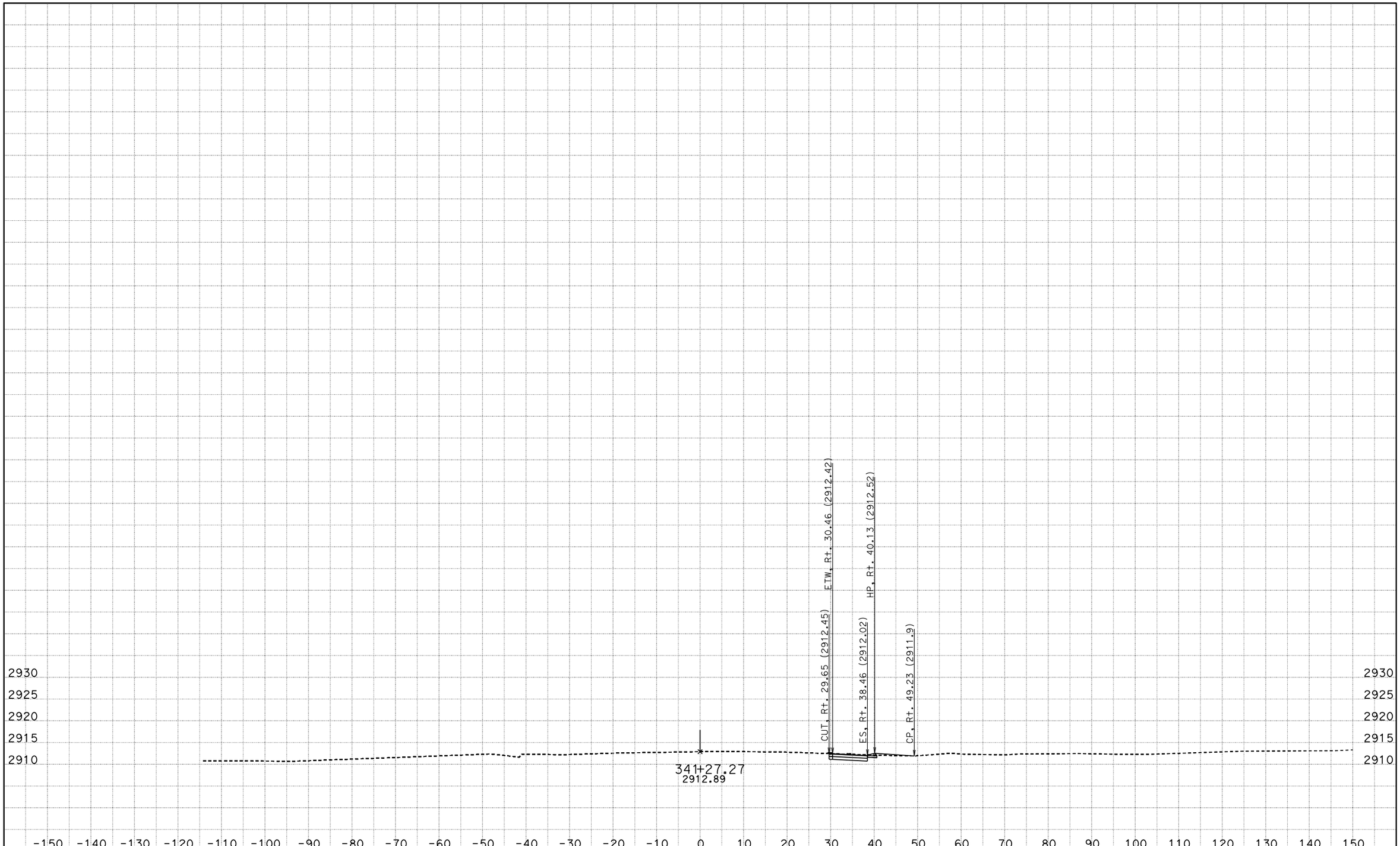

DATE: 4/27/2016

KC Project: SBD62PM File: D:\Projects>SBd-Kent\SBD62PM\seg1.ear

PROJECT ID: SEGMENT 1

SCALE: 1" = 10' Horiz.
1" = 10' Vert.

All Dimensions are US Survey Feet

A1

CROSS SECTIONS

SHEET 51 OF XXX

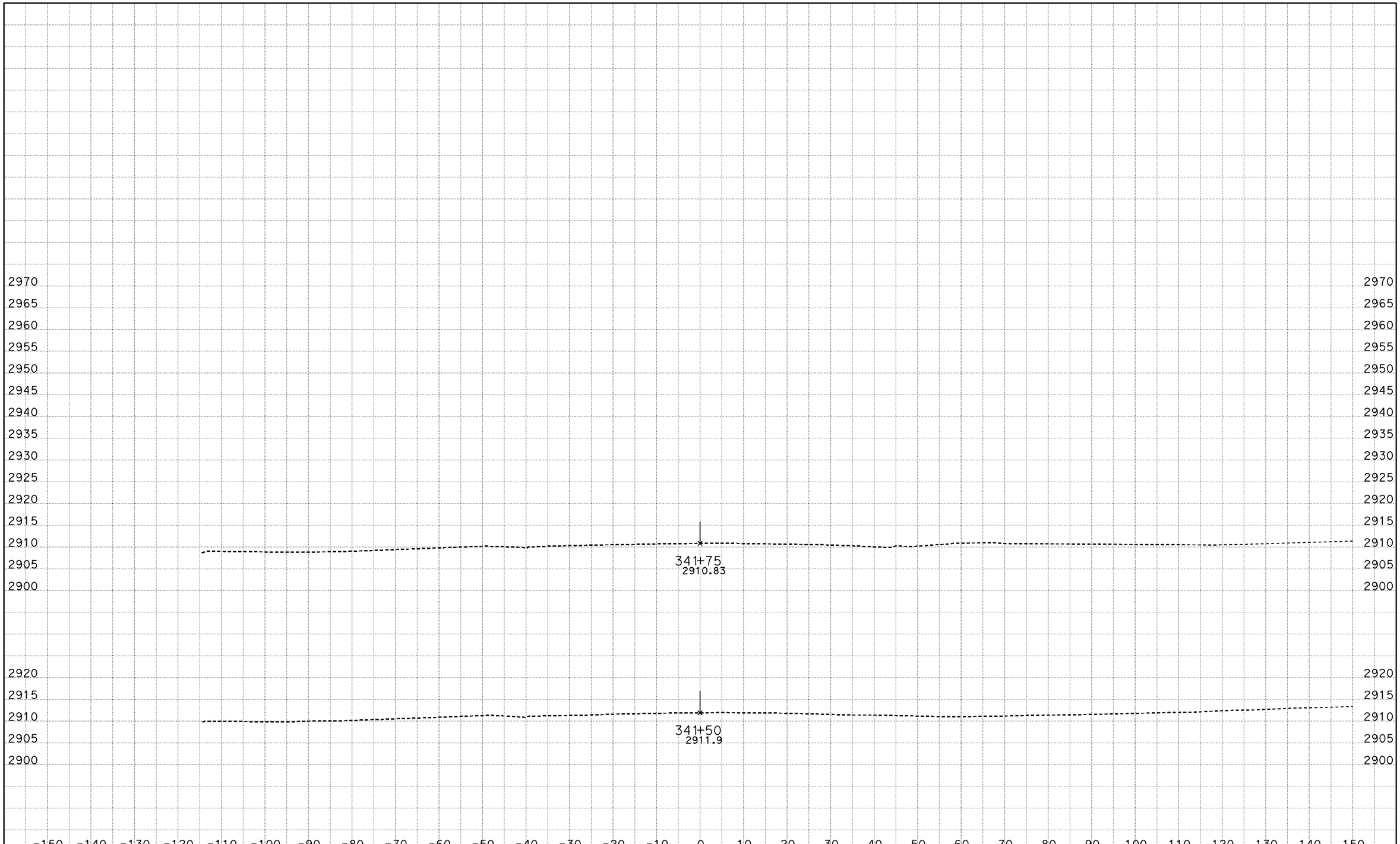

DATE: 4/27/2016

KC Project: SBD62PM File: D:\Projects>SBd-Kent\SBD62PM\seg1.ear

PROJECT ID: SEGMENT 1

SCALE: 1" = 10' Horiz.
1" = 10' Vert.

All Dimensions are US Survey Feet

A1

CROSS SECTIONS

SHEET 52 OF XXX

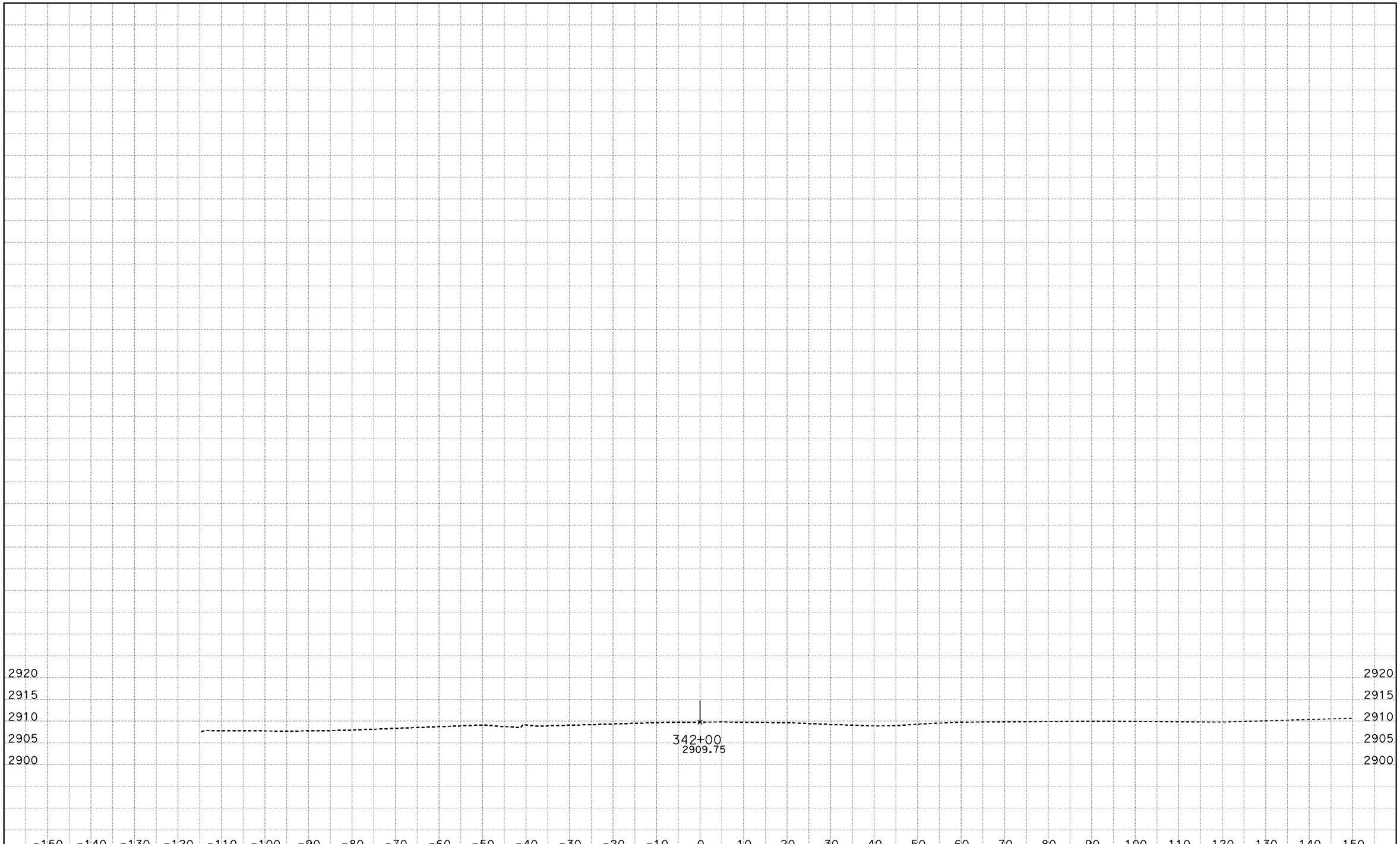

DATE: 4/27/2016

KC Project: SBD62PM File: D:\Projects>SBd-Kent\SBD62PM\seg1.ear

PROJECT ID: SEGMENT 1

SCALE: 1" = 10' Horiz.
1" = 10' Vert.

All Dimensions are US Survey Feet

A1

CROSS SECTIONS

SHEET 53 OF XXX