Dist	COUNTY	ROUTE	POST MILES TOTAL PROJECT	SHEET No.	TOTAL SHEETS
08	Riv	15	R0.0/41.8	101	515

REGISTERED CIVIL ENGINEER 5-31-16 DATE

6-1-16
PLANS APPROVAL DATE

REGISTERED PROFESSIONAL ENGINEER
TUAN A. TRUONG
No. C60137
Exp. 6-30-18
CIVIL
STATE OF CALIFORNIA

THE STATE OF CALIFORNIA OR ITS OFFICERS OR AGENTS SHALL NOT BE RESPONSIBLE FOR THE ACCURACY OR COMPLETENESS OF SCANNED COPIES OF THIS PLAN SHEET.

NOTE:

FOR ACCURATE RIGHT OF WAY DATA, CONTACT RIGHT OF WAY ENGINEERING AT THE DISTRICT OFFICE.

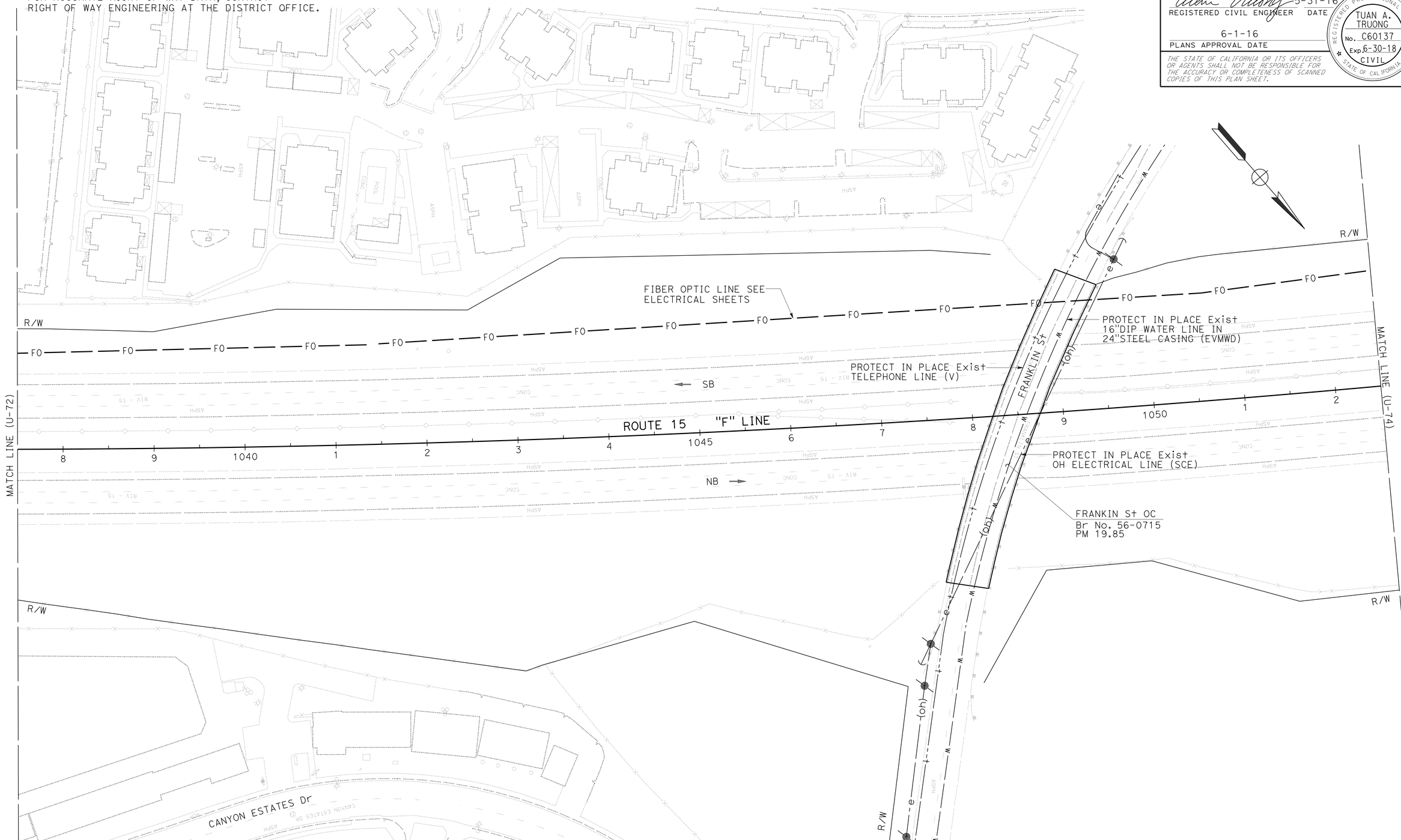

THIS PLAN ACCURATE FOR UTILITY INFORMATION ONLY

UTILITY PLAN

SCALE: 1" = 50'

U-73

STATE OF CALIFORNIA - DEPARTMENT OF TRANSPORTATION
Caltrans
DESIGN

FUNCTIONAL SUPERVISOR: DIBORO KANABOLO
CALCULATED-DESIGNED BY: JOE DAMIAN
CHECKED BY: TUAN TRUONG
REVISED BY
DATE REVISED

LAST REVISION 05-31-16
DATE PLOTTED => 19-SEP-2016
TIME PLOTTED => 10:33

Dist	COUNTY	ROUTE	POST MILES TOTAL PROJECT	SHEET No.	TOTAL SHEETS
08	Riv	15	R0.0/41.8	102	515

REGISTERED CIVIL ENGINEER 5-31-16 DATE

6-1-16
PLANS APPROVAL DATE

REGISTERED PROFESSIONAL ENGINEER TUAN A. TRUONG No. C60137 Exp. 6-30-18 CIVIL STATE OF CALIFORNIA

THE STATE OF CALIFORNIA OR ITS OFFICERS OR AGENTS SHALL NOT BE RESPONSIBLE FOR THE ACCURACY OR COMPLETENESS OF SCANNED COPIES OF THIS PLAN SHEET.

NOTE:

FOR ACCURATE RIGHT OF WAY DATA, CONTACT
RIGHT OF WAY ENGINEERING AT THE DISTRICT OFFICE.

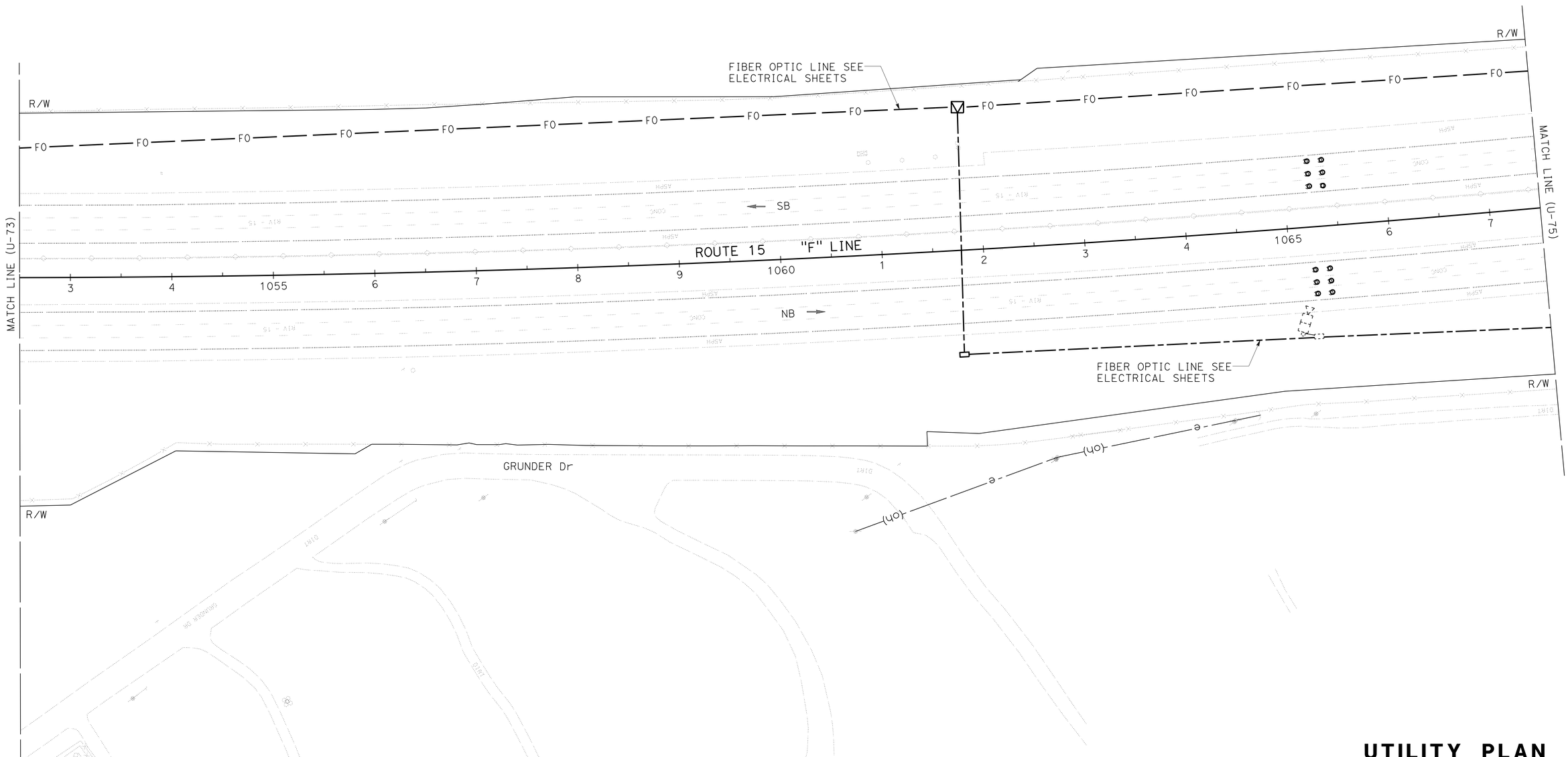

UTILITY PLAN

SCALE: 1" = 50'

U-74

THIS PLAN ACCURATE FOR UTILITY INFORMATION ONLY

STATE OF CALIFORNIA - DEPARTMENT OF TRANSPORTATION
Caltrans® **DESIGN**

FUNCTIONAL SUPERVISOR: DIBORO KANABOLO

CALCULATED-DESIGNED BY: JOE DAMIAN
CHECKED BY: TUAN TRUONG

REVISED BY
DATE REVISED

LAST REVISION 05-31-16
DATE PLOTTED => 19-SEP-2016
TIME PLOTTED => 10:33

Dist	COUNTY	ROUTE	POST MILES TOTAL PROJECT	SHEET No.	TOTAL SHEETS
08	Riv	15	R0.0/41.8	103	515

REGISTERED CIVIL ENGINEER 5-31-16 DATE

6-1-16
PLANS APPROVAL DATE

REGISTERED PROFESSIONAL ENGINEER
TUAN A. TRUONG
No. C60137
Exp. 6-30-18
CIVIL
STATE OF CALIFORNIA

THE STATE OF CALIFORNIA OR ITS OFFICERS OR AGENTS SHALL NOT BE RESPONSIBLE FOR THE ACCURACY OR COMPLETENESS OF SCANNED COPIES OF THIS PLAN SHEET.

NOTE:

FOR ACCURATE RIGHT OF WAY DATA, CONTACT
RIGHT OF WAY ENGINEERING AT THE DISTRICT OFFICE.

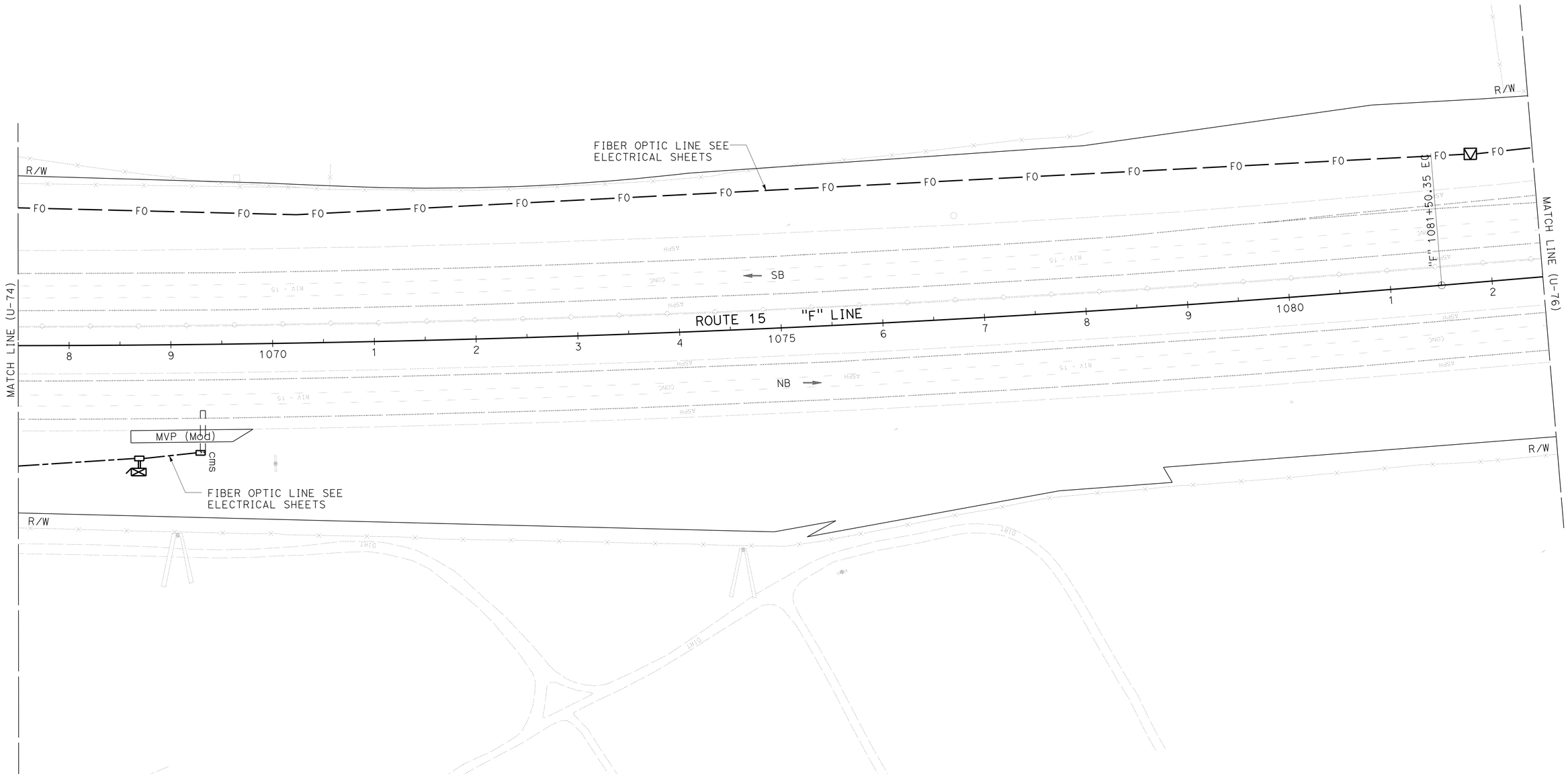

UTILITY PLAN

SCALE: 1" = 50'

U-75

THIS PLAN ACCURATE FOR UTILITY INFORMATION ONLY

STATE OF CALIFORNIA - DEPARTMENT OF TRANSPORTATION
Caltrans
DESIGN

FUNCTIONAL SUPERVISOR: DIBORO KANABOLO
CALCULATED-DESIGNED BY: JOE DAMIAN
CHECKED BY: TUAN TRUONG
REVISED BY
DATE REVISED

LAST REVISION 05-31-16
DATE PLOTTED => 19-SEP-2016
TIME PLOTTED => 10:33

Dist	COUNTY	ROUTE	POST MILES TOTAL PROJECT	SHEET No.	TOTAL SHEETS
08	Riv	15	R0.0/41.8	104	515

REGISTERED CIVIL ENGINEER 5-31-16 DATE

PLANS APPROVAL DATE 6-1-16

REGISTERED PROFESSIONAL ENGINEER TUAN A. TRUONG No. C60137 Exp. 6-30-18 CIVIL STATE OF CALIFORNIA

THE STATE OF CALIFORNIA OR ITS OFFICERS OR AGENTS SHALL NOT BE RESPONSIBLE FOR THE ACCURACY OR COMPLETENESS OF SCANNED COPIES OF THIS PLAN SHEET.

NOTE:

FOR ACCURATE RIGHT OF WAY DATA, CONTACT RIGHT OF WAY ENGINEERING AT THE DISTRICT OFFICE.

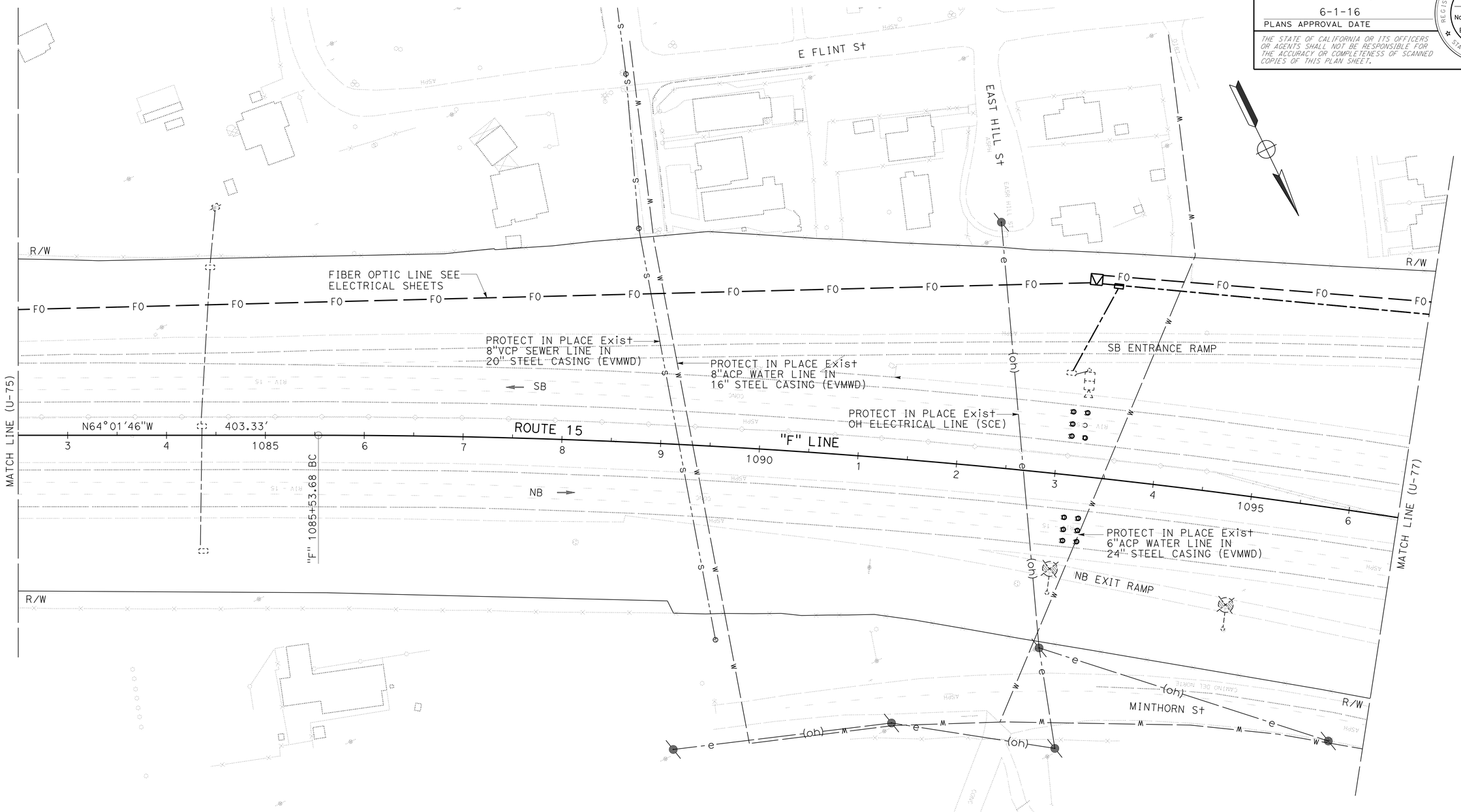

UTILITY PLAN

SCALE: 1" = 50'

U-76

THIS PLAN ACCURATE FOR UTILITY INFORMATION ONLY

STATE OF CALIFORNIA - DEPARTMENT OF TRANSPORTATION

Caltrans DESIGN

FUNCTIONAL SUPERVISOR: DIBORO KANABOLO

CALCULATED-DESIGNED BY: JOE DAMIAN

CHECKED BY: TUAN TRUONG

REVISED BY

DATE REVISED

LAST REVISION 05-31-16

DATE PLOTTED => 19-SEP-2016

TIME PLOTTED => 10:33

Dist	COUNTY	ROUTE	POST MILES TOTAL PROJECT	SHEET No.	TOTAL SHEETS
08	Riv	15	R0.0/41.8	105	515

REGISTERED CIVIL ENGINEER 5-31-16 DATE

6-1-16
PLANS APPROVAL DATE

REGISTERED PROFESSIONAL ENGINEER TUAN A. TRUONG No. C60137 Exp. 6-30-18 CIVIL STATE OF CALIFORNIA

THE STATE OF CALIFORNIA OR ITS OFFICERS OR AGENTS SHALL NOT BE RESPONSIBLE FOR THE ACCURACY OR COMPLETENESS OF SCANNED COPIES OF THIS PLAN SHEET.

NOTE:

FOR ACCURATE RIGHT OF WAY DATA, CONTACT RIGHT OF WAY ENGINEERING AT THE DISTRICT OFFICE.

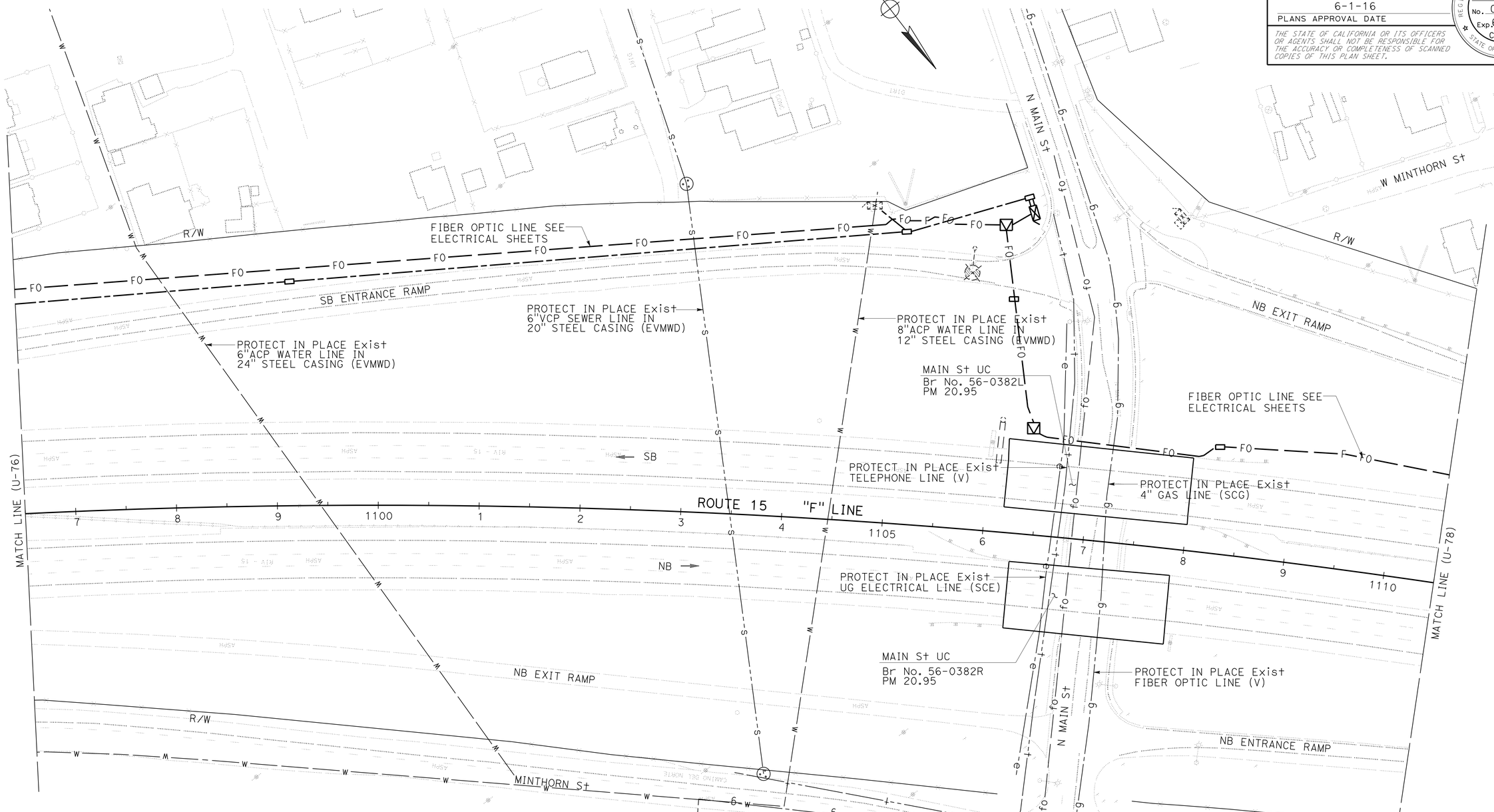

UTILITY PLAN

SCALE: 1" = 50′ **U-77**

THIS PLAN ACCURATE FOR UTILITY INFORMATION ONLY

STATE OF CALIFORNIA - DEPARTMENT OF TRANSPORTATION

DESIGN

FUNCTIONAL SUPERVISOR: DIBORO KANABOLO

CALCULATED-DESIGNED BY: JOE DAMIAN

CHECKED BY: TUAN TRUONG

REVISED BY

DATE REVISED

LAST REVISION 05-31-16

DATE PLOTTED => 19-SEP-2016
TIME PLOTTED => 10:33

Dist	COUNTY	ROUTE	POST MILES TOTAL PROJECT	SHEET No.	TOTAL SHEETS
08	Riv	15	R0.0/41.8	106	515

REGISTERED CIVIL ENGINEER 5-31-16 DATE

6-1-16
PLANS APPROVAL DATE

REGISTERED PROFESSIONAL ENGINEER
TUAN A. TRUONG
No. C60137
Exp. 6-30-18
CIVIL
STATE OF CALIFORNIA

THE STATE OF CALIFORNIA OR ITS OFFICERS OR AGENTS SHALL NOT BE RESPONSIBLE FOR THE ACCURACY OR COMPLETENESS OF SCANNED COPIES OF THIS PLAN SHEET.

NOTE:

FOR ACCURATE RIGHT OF WAY DATA, CONTACT
RIGHT OF WAY ENGINEERING AT THE DISTRICT OFFICE.

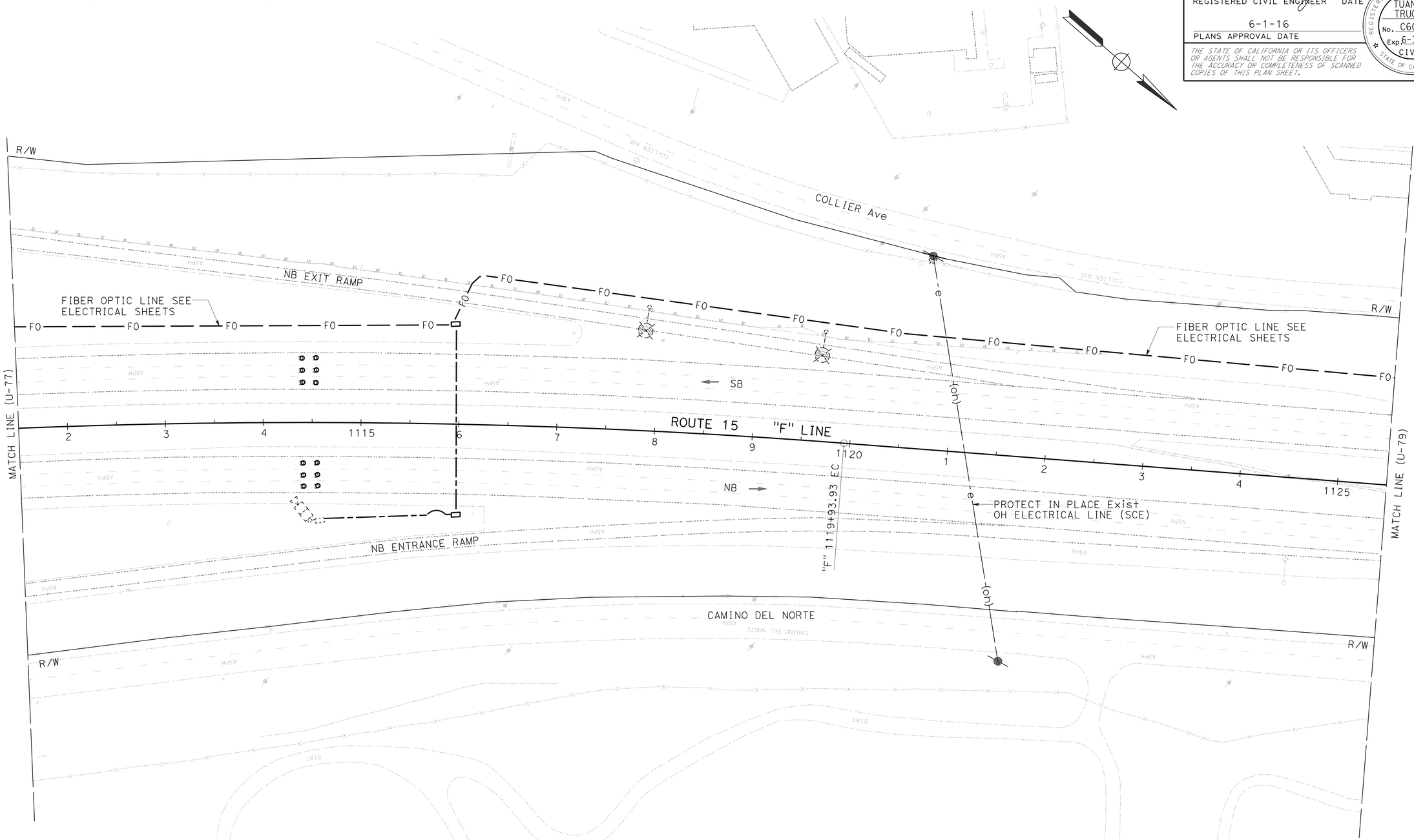

UTILITY PLAN

SCALE: 1" = 50'

U-78

THIS PLAN ACCURATE FOR UTILITY INFORMATION ONLY

STATE OF CALIFORNIA - DEPARTMENT OF TRANSPORTATION
Caltrans
DESIGN

FUNCTIONAL SUPERVISOR: DIBORO KANABOLO
CALCULATED-DESIGNED BY: JOE DAMIAN
CHECKED BY: TUAN TRUONG
REVISED BY
DATE REVISED

LAST REVISION 05-31-16
DATE PLOTTED => 19-SEP-2016
TIME PLOTTED => 10:33

Dist	COUNTY	ROUTE	POST MILES TOTAL PROJECT	SHEET No.	TOTAL SHEETS
08	Riv	15	R0.0/41.8	107	515

REGISTERED CIVIL ENGINEER 5-31-16 DATE

6-1-16
PLANS APPROVAL DATE

REGISTERED PROFESSIONAL ENGINEER TUAN A. TRUONG No. C60137 Exp. 6-30-18 CIVIL STATE OF CALIFORNIA

THE STATE OF CALIFORNIA OR ITS OFFICERS OR AGENTS SHALL NOT BE RESPONSIBLE FOR THE ACCURACY OR COMPLETENESS OF SCANNED COPIES OF THIS PLAN SHEET.

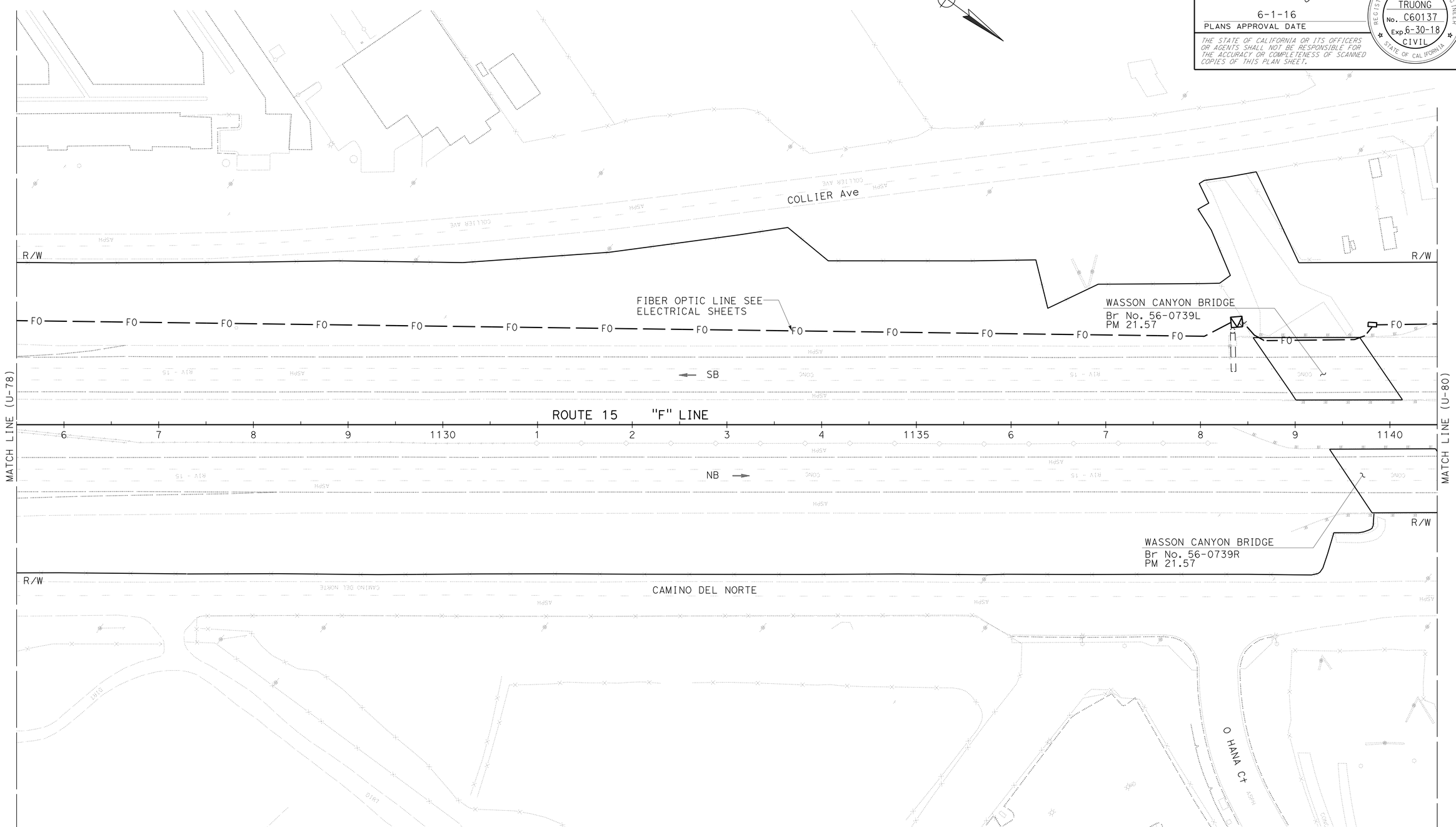

UTILITY PLAN

SCALE: 1" = 50'

U-79

THIS PLAN ACCURATE FOR UTILITY INFORMATION ONLY

STATE OF CALIFORNIA - DEPARTMENT OF TRANSPORTATION
Caltrans DESIGN

FUNCTIONAL SUPERVISOR: DIBORO KANABOLO

CALCULATED-DESIGNED BY: JOE DAMIAN
CHECKED BY: TUAN TRUONG

REVISED BY / DATE REVISED

LAST REVISION 05-31-16 | DATE PLOTTED => 19-SEP-2016 | TIME PLOTTED => 10:34

Dist	COUNTY	ROUTE	POST MILES TOTAL PROJECT	SHEET No.	TOTAL SHEETS
08	Riv	15	R0.0/41.8	108	515

REGISTERED CIVIL ENGINEER 5-31-16 DATE

6-1-16
PLANS APPROVAL DATE

REGISTERED PROFESSIONAL ENGINEER TUAN A. TRUONG No. C60137 Exp. 6-30-18 CIVIL STATE OF CALIFORNIA

THE STATE OF CALIFORNIA OR ITS OFFICERS OR AGENTS SHALL NOT BE RESPONSIBLE FOR THE ACCURACY OR COMPLETENESS OF SCANNED COPIES OF THIS PLAN SHEET.

NOTE:

FOR ACCURATE RIGHT OF WAY DATA, CONTACT RIGHT OF WAY ENGINEERING AT THE DISTRICT OFFICE.

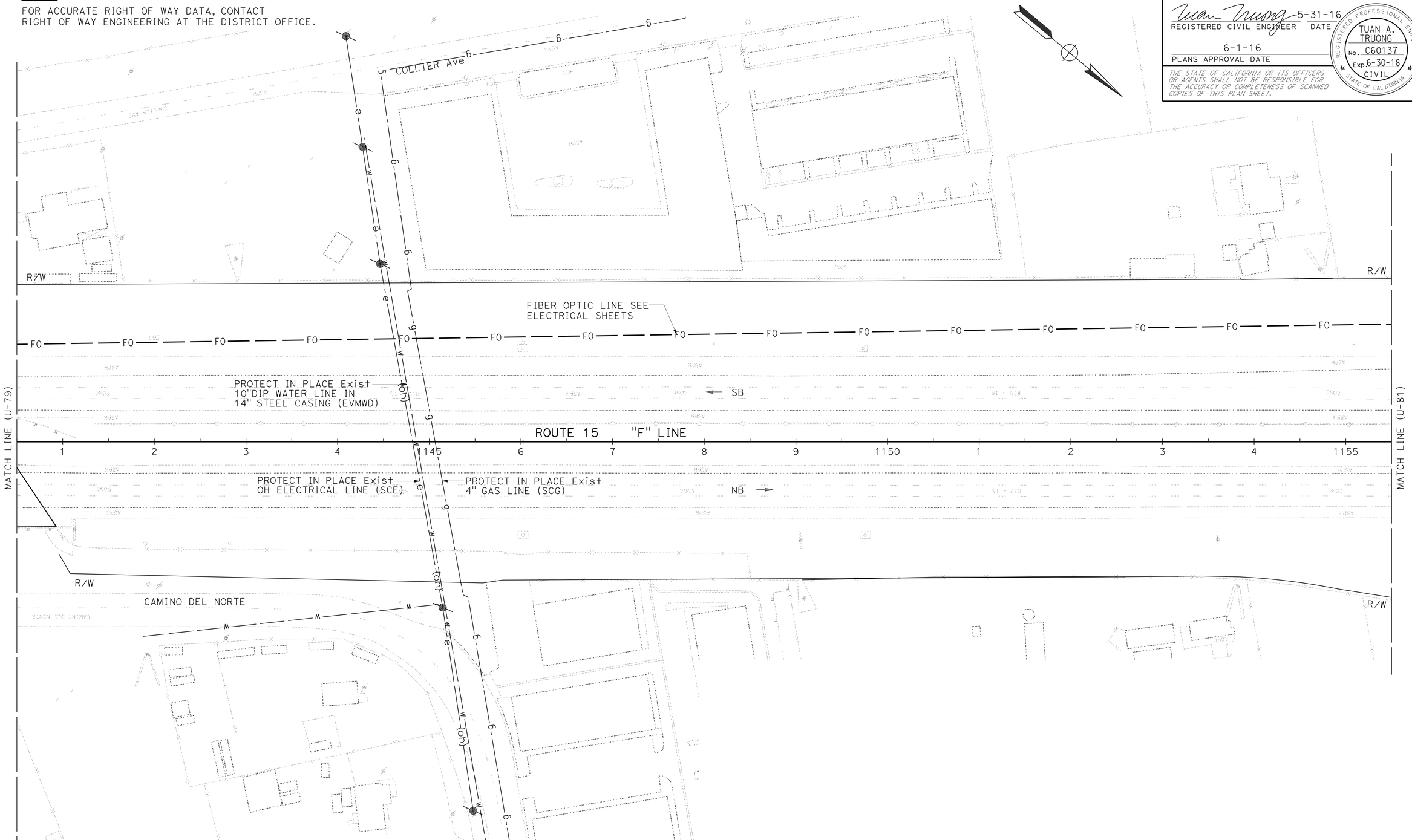

UTILITY PLAN

SCALE: 1" = 50'

U-80

THIS PLAN ACCURATE FOR UTILITY INFORMATION ONLY

STATE OF CALIFORNIA - DEPARTMENT OF TRANSPORTATION

DESIGN

Caltrans

FUNCTIONAL SUPERVISOR: DIBORO KANABOLO

CALCULATED-DESIGNED BY: JOE DAMIAN

CHECKED BY: TUAN TRUONG

REVISED BY

DATE REVISED

LAST REVISION 05-31-16

DATE PLOTTED => 19-SEP-2016
TIME PLOTTED => 10:34

Dist	COUNTY	ROUTE	POST MILES TOTAL PROJECT	SHEET No.	TOTAL SHEETS
08	Riv	15	R0.0/41.8	109	515

REGISTERED CIVIL ENGINEER 5-31-16 DATE

6-1-16
PLANS APPROVAL DATE

REGISTERED PROFESSIONAL ENGINEER TUAN A. TRUONG No. C60137 Exp. 6-30-18 CIVIL STATE OF CALIFORNIA

THE STATE OF CALIFORNIA OR ITS OFFICERS OR AGENTS SHALL NOT BE RESPONSIBLE FOR THE ACCURACY OR COMPLETENESS OF SCANNED COPIES OF THIS PLAN SHEET.

NOTE:

FOR ACCURATE RIGHT OF WAY DATA, CONTACT RIGHT OF WAY ENGINEERING AT THE DISTRICT OFFICE.

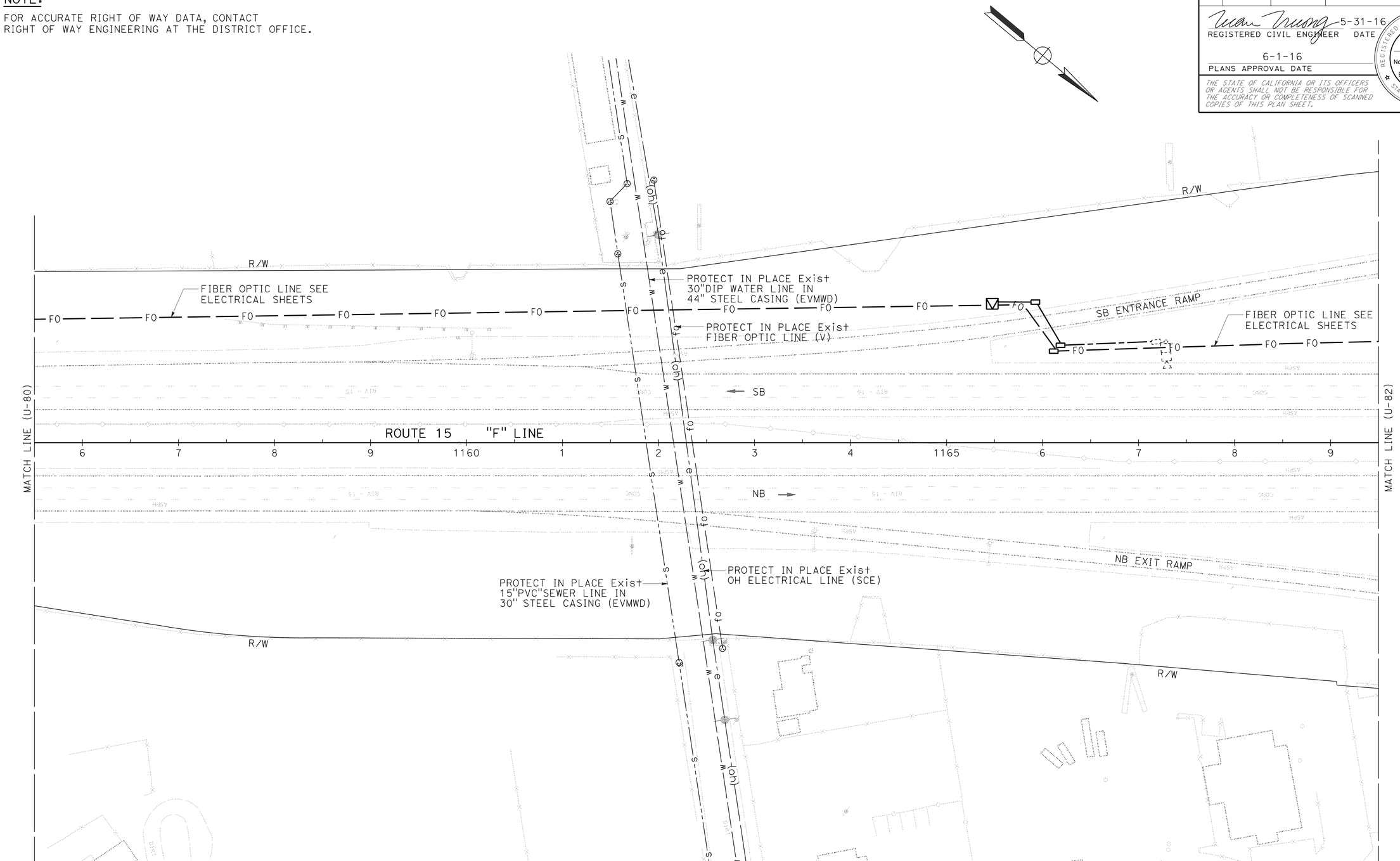

UTILITY PLAN

SCALE: 1" = 50'

U-81

THIS PLAN ACCURATE FOR UTILITY INFORMATION ONLY

STATE OF CALIFORNIA - DEPARTMENT OF TRANSPORTATION

Caltrans® **DESIGN**

FUNCTIONAL SUPERVISOR: DIBORO KANABOLO

CALCULATED-DESIGNED BY: JOE DAMIAN

CHECKED BY: TUAN TRUONG

REVISED BY

DATE REVISED

LAST REVISION 05-31-16

DATE PLOTTED => 19-SEP-2016

TIME PLOTTED => 10:34

Dist	COUNTY	ROUTE	POST MILES TOTAL PROJECT	SHEET No.	TOTAL SHEETS
08	Riv	15	R0.0/41.8	110	515

REGISTERED CIVIL ENGINEER 5-31-16 DATE

6-1-16
PLANS APPROVAL DATE

REGISTERED PROFESSIONAL ENGINEER TUAN A. TRUONG No. C60137 Exp. 6-30-18 CIVIL STATE OF CALIFORNIA

THE STATE OF CALIFORNIA OR ITS OFFICERS OR AGENTS SHALL NOT BE RESPONSIBLE FOR THE ACCURACY OR COMPLETENESS OF SCANNED COPIES OF THIS PLAN SHEET.

NOTE:

FOR ACCURATE RIGHT OF WAY DATA, CONTACT RIGHT OF WAY ENGINEERING AT THE DISTRICT OFFICE.

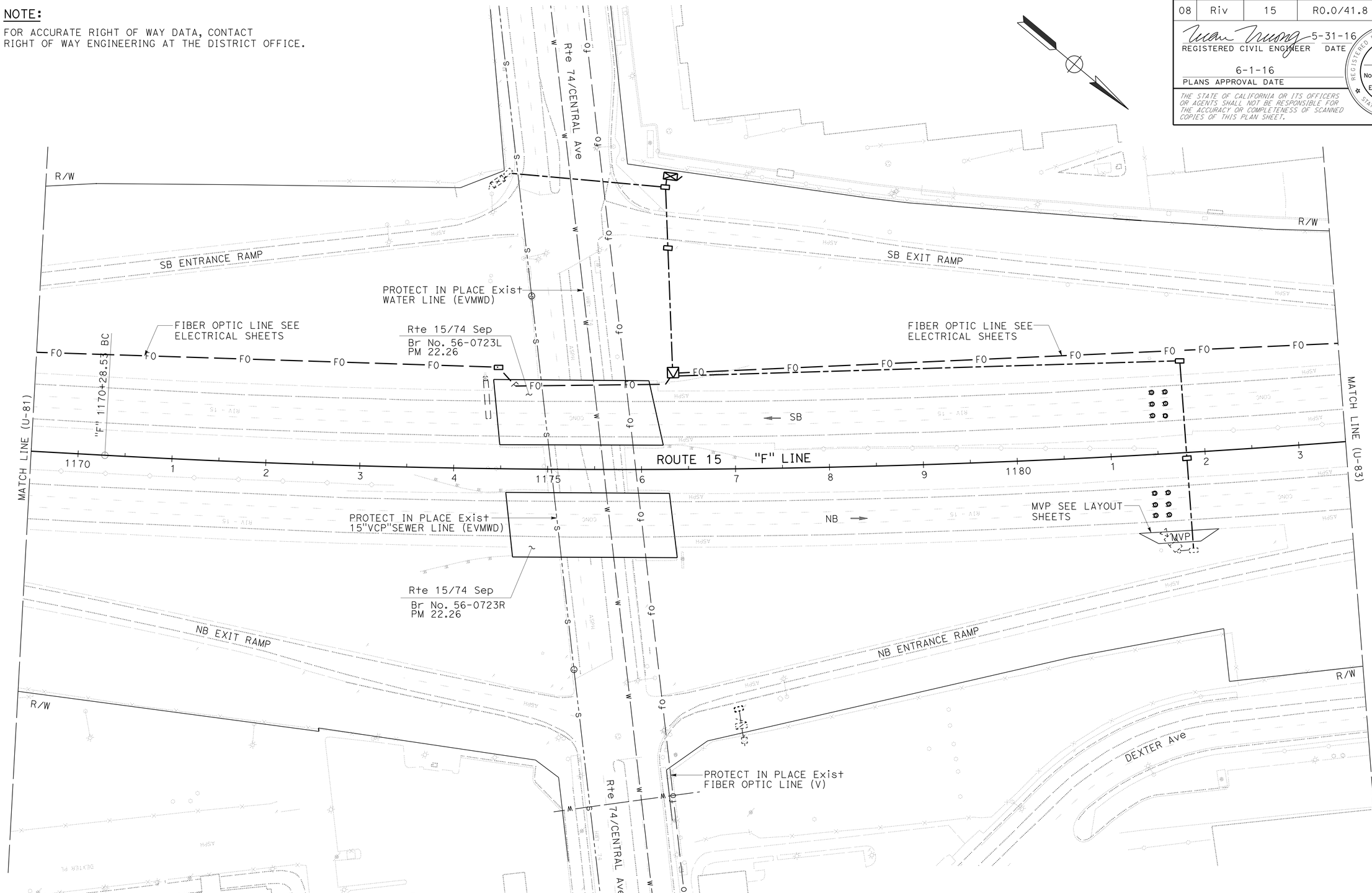

UTILITY PLAN

SCALE: 1" = 50'

U-82

THIS PLAN ACCURATE FOR UTILITY INFORMATION ONLY

STATE OF CALIFORNIA - DEPARTMENT OF TRANSPORTATION
DESIGN

FUNCTIONAL SUPERVISOR: DIBORO KANABOLO
CALCULATED-DESIGNED BY: JOE DAMIAN
CHECKED BY: TUAN TRUONG
REVISED BY
DATE REVISED

LAST REVISION 05-31-16 | DATE PLOTTED => 19-SEP-2016 | TIME PLOTTED => 10:34

Dist	COUNTY	ROUTE	POST MILES TOTAL PROJECT	SHEET No.	TOTAL SHEETS
08	Riv	15	R0.0/41.8	111	515

REGISTERED CIVIL ENGINEER 5-31-16 DATE

6-1-16
PLANS APPROVAL DATE

REGISTERED PROFESSIONAL ENGINEER
TUAN A. TRUONG
No. C60137
Exp. 6-30-18
CIVIL
STATE OF CALIFORNIA

THE STATE OF CALIFORNIA OR ITS OFFICERS OR AGENTS SHALL NOT BE RESPONSIBLE FOR THE ACCURACY OR COMPLETENESS OF SCANNED COPIES OF THIS PLAN SHEET.

NOTE:

FOR ACCURATE RIGHT OF WAY DATA, CONTACT
RIGHT OF WAY ENGINEERING AT THE DISTRICT OFFICE.

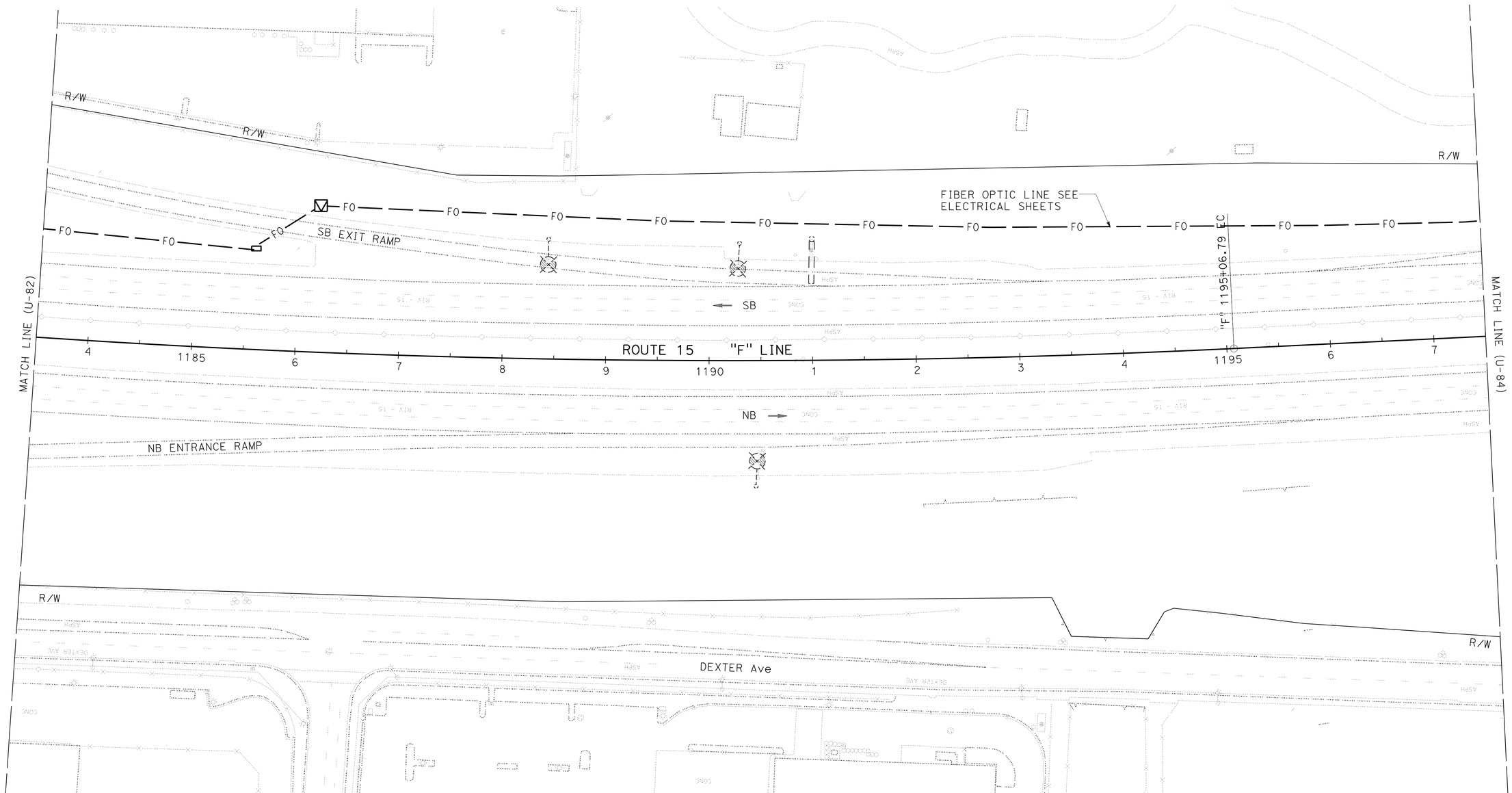

UTILITY PLAN

SCALE: 1" = 50'

U-83

THIS PLAN ACCURATE FOR UTILITY INFORMATION ONLY

STATE OF CALIFORNIA - DEPARTMENT OF TRANSPORTATION
Caltrans
DESIGN

FUNCTIONAL SUPERVISOR: DIBORO KANABOLO
CALCULATED-DESIGNED BY: JOE DAMIAN
CHECKED BY: TUAN TRUONG
REVISED BY
DATE REVISED

LAST REVISION 05-31-16
DATE PLOTTED => 19-SEP-2016
TIME PLOTTED => 10:34

Dist	COUNTY	ROUTE	POST MILES TOTAL PROJECT	SHEET No.	TOTAL SHEETS
08	Riv	15	R0.0/41.8	112	515

REGISTERED CIVIL ENGINEER 5-31-16 DATE

6-1-16
PLANS APPROVAL DATE

REGISTERED PROFESSIONAL ENGINEER
TUAN A. TRUONG
No. C60137
Exp. 6-30-18
CIVIL
STATE OF CALIFORNIA

THE STATE OF CALIFORNIA OR ITS OFFICERS OR AGENTS SHALL NOT BE RESPONSIBLE FOR THE ACCURACY OR COMPLETENESS OF SCANNED COPIES OF THIS PLAN SHEET.

NOTE:

FOR ACCURATE RIGHT OF WAY DATA, CONTACT RIGHT OF WAY ENGINEERING AT THE DISTRICT OFFICE.

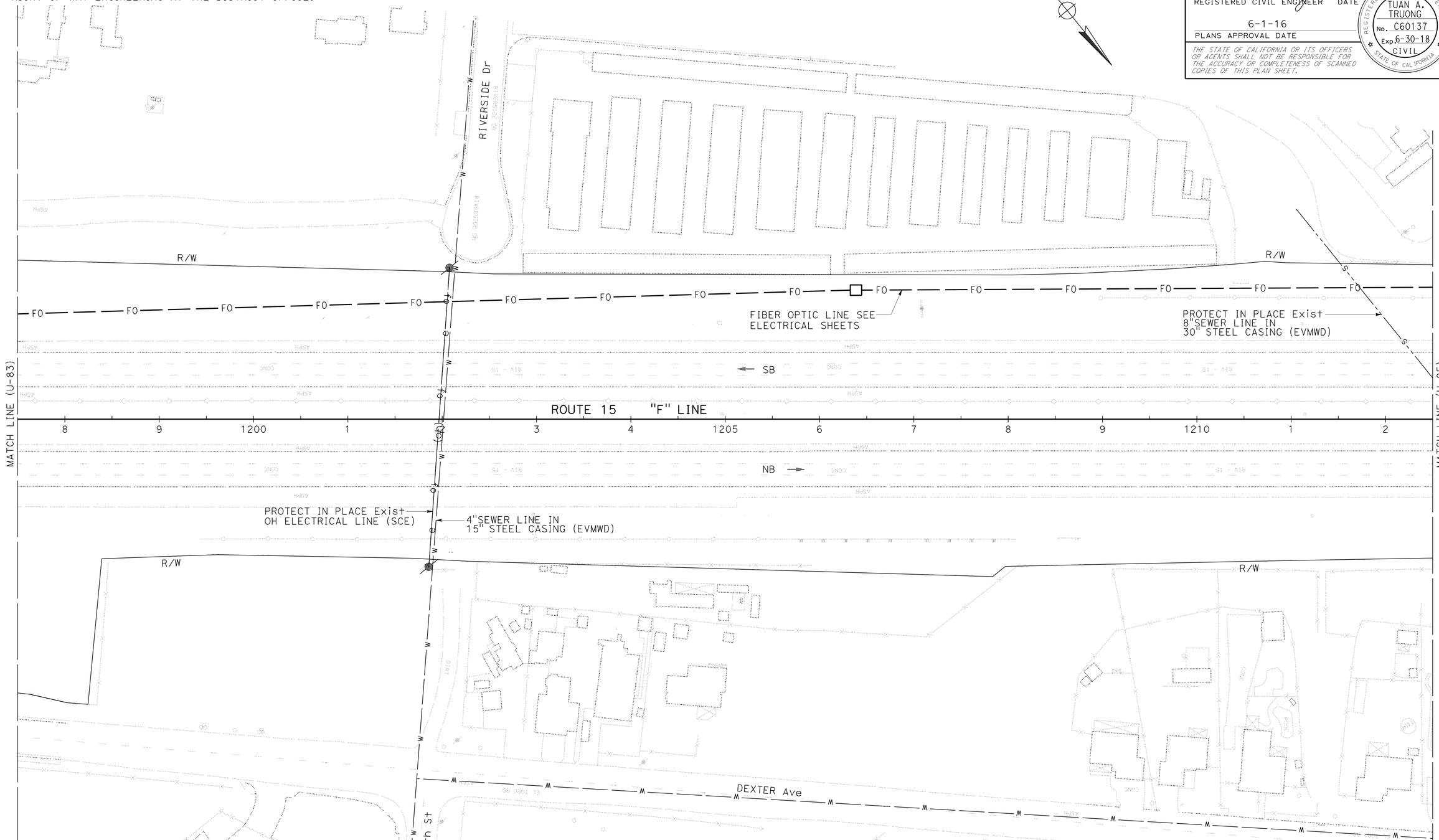

UTILITY PLAN

SCALE: 1" = 50'

U-84

THIS PLAN ACCURATE FOR UTILITY INFORMATION ONLY

STATE OF CALIFORNIA - DEPARTMENT OF TRANSPORTATION

Caltrans

DESIGN

FUNCTIONAL SUPERVISOR: DIBORO KANABOLO

CALCULATED-DESIGNED BY: JOE DAMIAN

CHECKED BY: TUAN TRUONG

REVISED BY

DATE REVISED

LAST REVISION 05-31-16

DATE PLOTTED => 19-SEP-2016

TIME PLOTTED => 10:34

Dist	COUNTY	ROUTE	POST MILES TOTAL PROJECT	SHEET No.	TOTAL SHEETS
08	Riv	15	R0.0/41.8	113	515

REGISTERED CIVIL ENGINEER 5-31-16 DATE

6-1-16
PLANS APPROVAL DATE

REGISTERED PROFESSIONAL ENGINEER TUAN A. TRUONG No. C60137 Exp. 6-30-18 CIVIL STATE OF CALIFORNIA

THE STATE OF CALIFORNIA OR ITS OFFICERS OR AGENTS SHALL NOT BE RESPONSIBLE FOR THE ACCURACY OR COMPLETENESS OF SCANNED COPIES OF THIS PLAN SHEET.

NOTE:

FOR ACCURATE RIGHT OF WAY DATA, CONTACT RIGHT OF WAY ENGINEERING AT THE DISTRICT OFFICE.

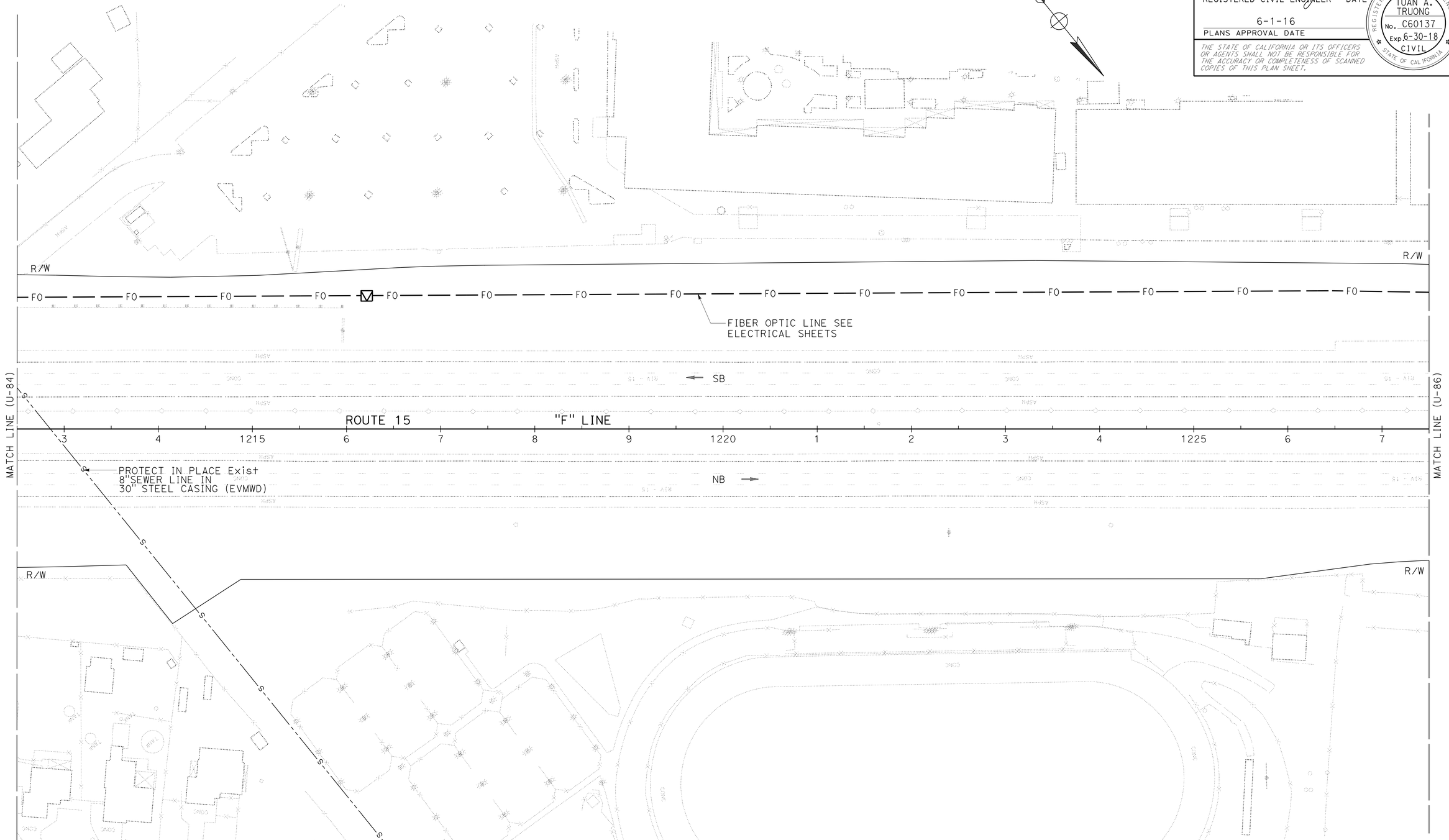

UTILITY PLAN

SCALE: 1" = 50'

U-85

THIS PLAN ACCURATE FOR UTILITY INFORMATION ONLY

REVISED BY	DATE REVISED

CALCULATED-DESIGNED BY: JOE DAMIAN
CHECKED BY: TUAN TRUONG
FUNCTIONAL SUPERVISOR: DIBORO KANABOLO

STATE OF CALIFORNIA - DEPARTMENT OF TRANSPORTATION
Caltrans
DESIGN

LAST REVISION 05-31-16 | DATE PLOTTED => 19-SEP-2016 | TIME PLOTTED => 10:34

Dist	COUNTY	ROUTE	POST MILES TOTAL PROJECT	SHEET No.	TOTAL SHEETS
08	Riv	15	R0.0/41.8	114	515

REGISTERED CIVIL ENGINEER 5-31-16 DATE

6-1-16
PLANS APPROVAL DATE

REGISTERED PROFESSIONAL ENGINEER TUAN A. TRUONG No. C60137 Exp. 6-30-18 CIVIL STATE OF CALIFORNIA

THE STATE OF CALIFORNIA OR ITS OFFICERS OR AGENTS SHALL NOT BE RESPONSIBLE FOR THE ACCURACY OR COMPLETENESS OF SCANNED COPIES OF THIS PLAN SHEET.

NOTE:

FOR ACCURATE RIGHT OF WAY DATA, CONTACT RIGHT OF WAY ENGINEERING AT THE DISTRICT OFFICE.

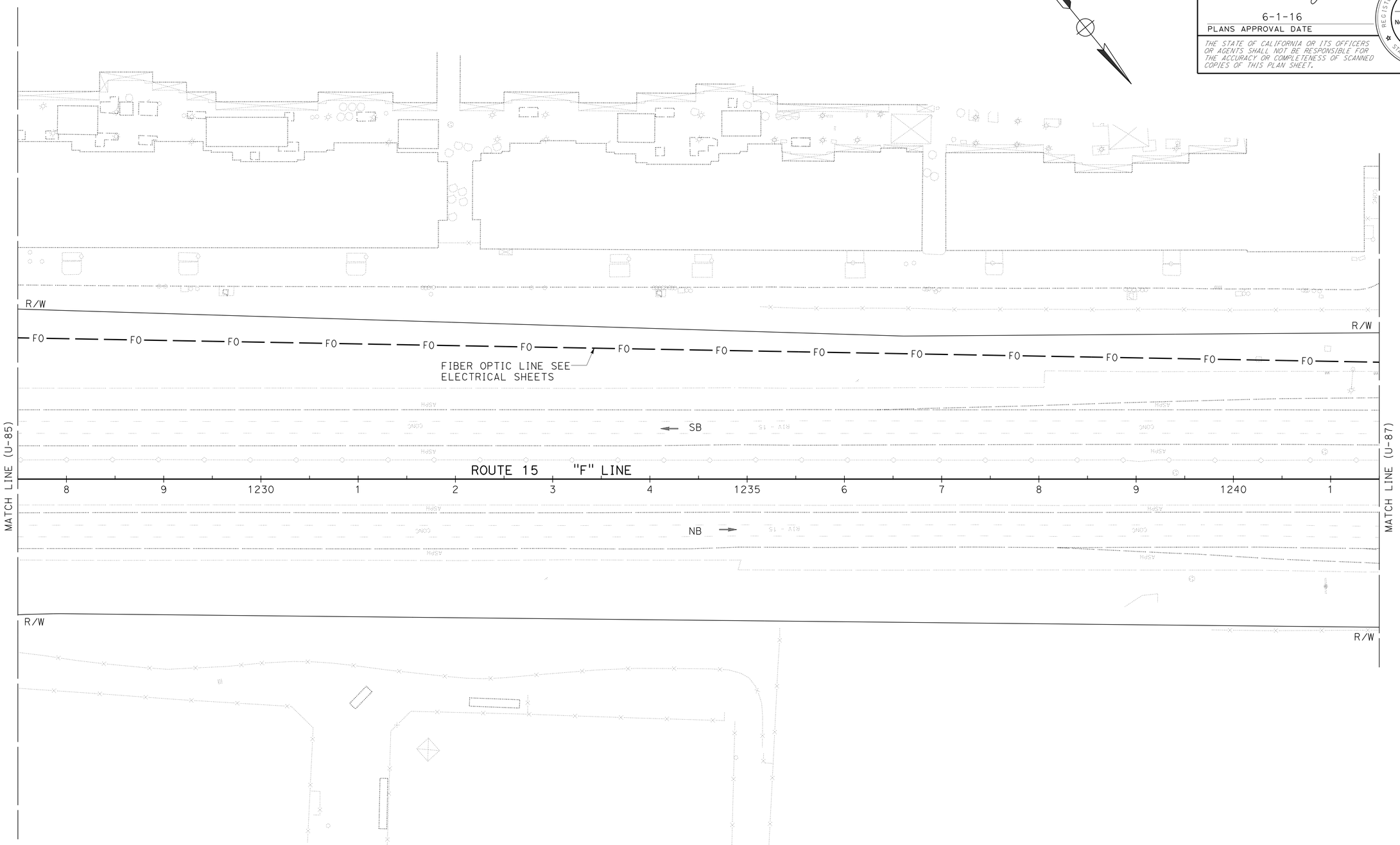

UTILITY PLAN
U-86

SCALE: 1" = 50'

THIS PLAN ACCURATE FOR UTILITY INFORMATION ONLY

STATE OF CALIFORNIA - DEPARTMENT OF TRANSPORTATION
Caltrans
DESIGN

FUNCTIONAL SUPERVISOR: DIBORO KANABOLO

CALCULATED-DESIGNED BY: JOE DAMIAN
CHECKED BY: TUAN TRUONG

REVISED BY
DATE REVISED

LAST REVISION 05-31-16
DATE PLOTTED => 19-SEP-2016
TIME PLOTTED => 10:34

BORDER LAST REVISED 7/2/2010
USERNAME => s102458
DGN FILE => 0814000175ka086.dgn
RELATIVE BORDER SCALE IS IN INCHES 0 1 2 3
UNIT 2239
PROJECT NUMBER & PHASE 08140001751

Dist	COUNTY	ROUTE	POST MILES TOTAL PROJECT	SHEET No.	TOTAL SHEETS
08	Riv	15	R0.0/41.8	115	515

REGISTERED CIVIL ENGINEER 5-31-16 DATE

6-1-16
PLANS APPROVAL DATE

REGISTERED PROFESSIONAL ENGINEER
TUAN A. TRUONG
No. C60137
Exp. 6-30-18
CIVIL
STATE OF CALIFORNIA

THE STATE OF CALIFORNIA OR ITS OFFICERS OR AGENTS SHALL NOT BE RESPONSIBLE FOR THE ACCURACY OR COMPLETENESS OF SCANNED COPIES OF THIS PLAN SHEET.

NOTE:

FOR ACCURATE RIGHT OF WAY DATA, CONTACT
RIGHT OF WAY ENGINEERING AT THE DISTRICT OFFICE.

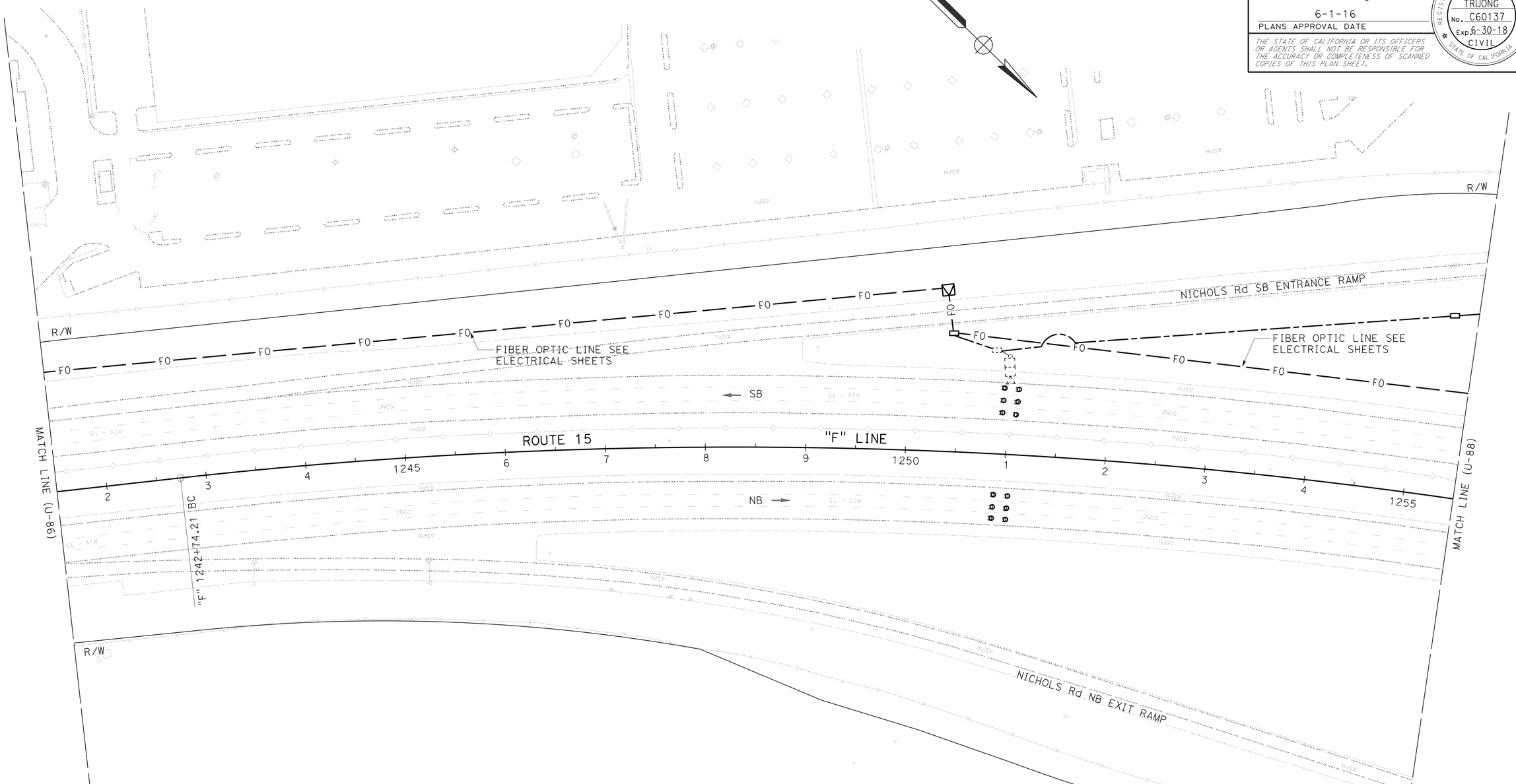

UTILITY PLAN

SCALE: 1" = 50'

U-87

THIS PLAN ACCURATE FOR UTILITY INFORMATION ONLY

STATE OF CALIFORNIA - DEPARTMENT OF TRANSPORTATION
Caltrans
DESIGN

FUNCTIONAL SUPERVISOR: DIBORO KANABOLO

CALCULATED-DESIGNED BY: JOE DAMIAN
CHECKED BY: TUAN TRUONG

REVISED BY
DATE REVISED

LAST REVISION 05-31-16
DATE PLOTTED => 19-SEP-2016
TIME PLOTTED => 10:34

Dist	COUNTY	ROUTE	POST MILES TOTAL PROJECT	SHEET No.	TOTAL SHEETS
08	Riv	15	R0.0/41.8	116	515

REGISTERED CIVIL ENGINEER 5-31-16 DATE

6-1-16
PLANS APPROVAL DATE

REGISTERED PROFESSIONAL ENGINEER
TUAN A. TRUONG
No. C60137
Exp. 6-30-18
CIVIL
STATE OF CALIFORNIA

THE STATE OF CALIFORNIA OR ITS OFFICERS OR AGENTS SHALL NOT BE RESPONSIBLE FOR THE ACCURACY OR COMPLETENESS OF SCANNED COPIES OF THIS PLAN SHEET.

NOTE:

FOR ACCURATE RIGHT OF WAY DATA, CONTACT RIGHT OF WAY ENGINEERING AT THE DISTRICT OFFICE.

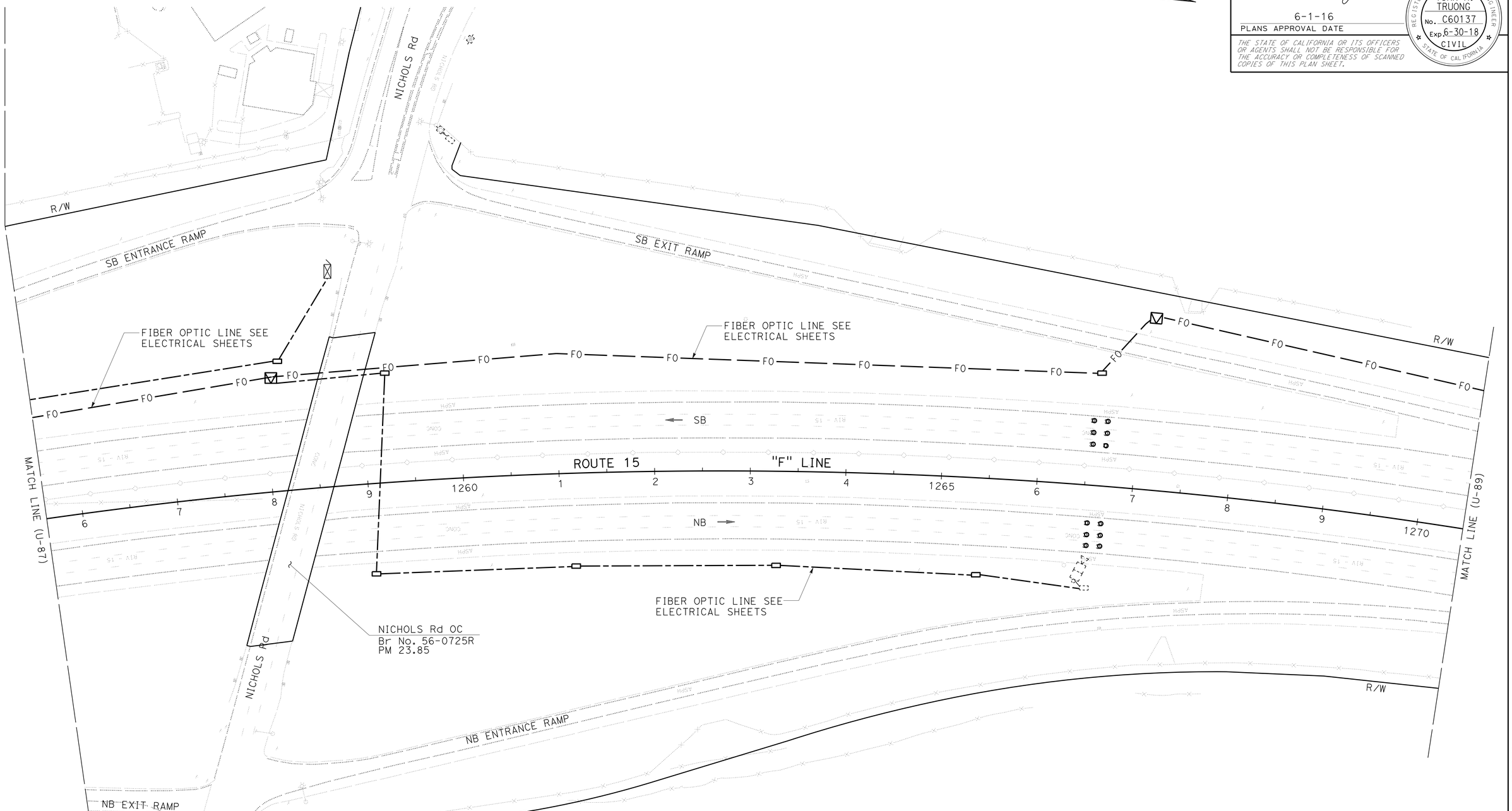

UTILITY PLAN

SCALE: 1" = 50'

U-88

THIS PLAN ACCURATE FOR UTILITY INFORMATION ONLY

STATE OF CALIFORNIA - DEPARTMENT OF TRANSPORTATION
Caltrans
DESIGN

FUNCTIONAL SUPERVISOR: DIBORO KANABOLO
CALCULATED-DESIGNED BY: JOE DAMIAN
CHECKED BY: TUAN TRUONG
REVISED BY
DATE REVISED

LAST REVISION 05-31-16
DATE PLOTTED => 19-SEP-2016
TIME PLOTTED => 10:34

Dist	COUNTY	ROUTE	POST MILES TOTAL PROJECT	SHEET No.	TOTAL SHEETS
08	Riv	15	R0.0/41.8	117	515

REGISTERED CIVIL ENGINEER 5-31-16 DATE

6-1-16
PLANS APPROVAL DATE

REGISTERED PROFESSIONAL ENGINEER
TUAN A. TRUONG
No. C60137
Exp. 6-30-18
CIVIL
STATE OF CALIFORNIA

THE STATE OF CALIFORNIA OR ITS OFFICERS OR AGENTS SHALL NOT BE RESPONSIBLE FOR THE ACCURACY OR COMPLETENESS OF SCANNED COPIES OF THIS PLAN SHEET.

NOTE:

FOR ACCURATE RIGHT OF WAY DATA, CONTACT
RIGHT OF WAY ENGINEERING AT THE DISTRICT OFFICE.

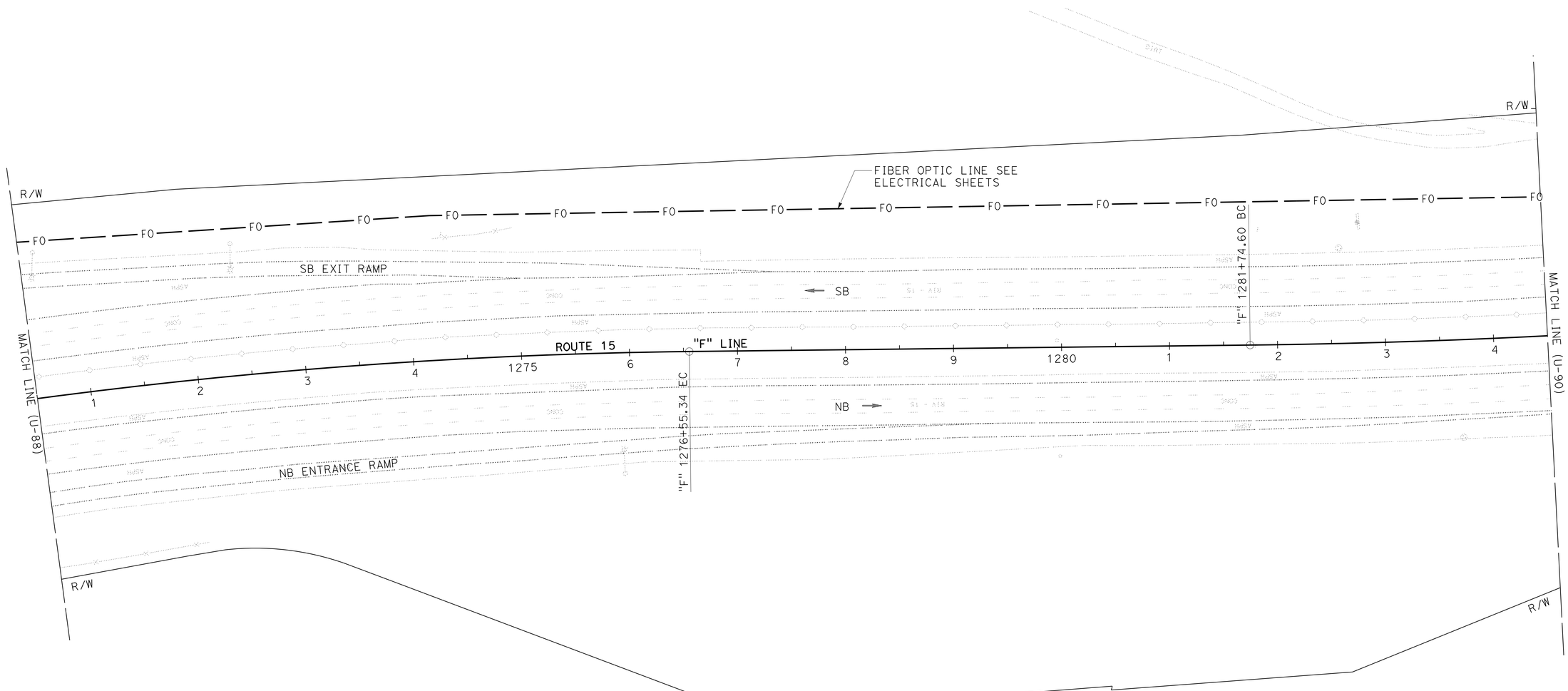

UTILITY PLAN

SCALE: 1" = 50'

U-89

THIS PLAN ACCURATE FOR UTILITY INFORMATION ONLY

STATE OF CALIFORNIA - DEPARTMENT OF TRANSPORTATION
Caltrans
DESIGN

FUNCTIONAL SUPERVISOR: DIBORO KANABOLO
CALCULATED-DESIGNED BY: JOE DAMIAN
CHECKED BY: TUAN TRUONG
REVISED BY
DATE REVISED

LAST REVISION 05-31-16
DATE PLOTTED => 19-SEP-2016
TIME PLOTTED => 10:34

Dist	COUNTY	ROUTE	POST MILES TOTAL PROJECT	SHEET No.	TOTAL SHEETS
08	Riv	15	R0.0/41.8	118	515

REGISTERED CIVIL ENGINEER 5-31-16 DATE

6-1-16
PLANS APPROVAL DATE

REGISTERED PROFESSIONAL ENGINEER
TUAN A. TRUONG
No. C60137
Exp. 6-30-18
CIVIL
STATE OF CALIFORNIA

THE STATE OF CALIFORNIA OR ITS OFFICERS OR AGENTS SHALL NOT BE RESPONSIBLE FOR THE ACCURACY OR COMPLETENESS OF SCANNED COPIES OF THIS PLAN SHEET.

NOTE:

FOR ACCURATE RIGHT OF WAY DATA, CONTACT
RIGHT OF WAY ENGINEERING AT THE DISTRICT OFFICE.

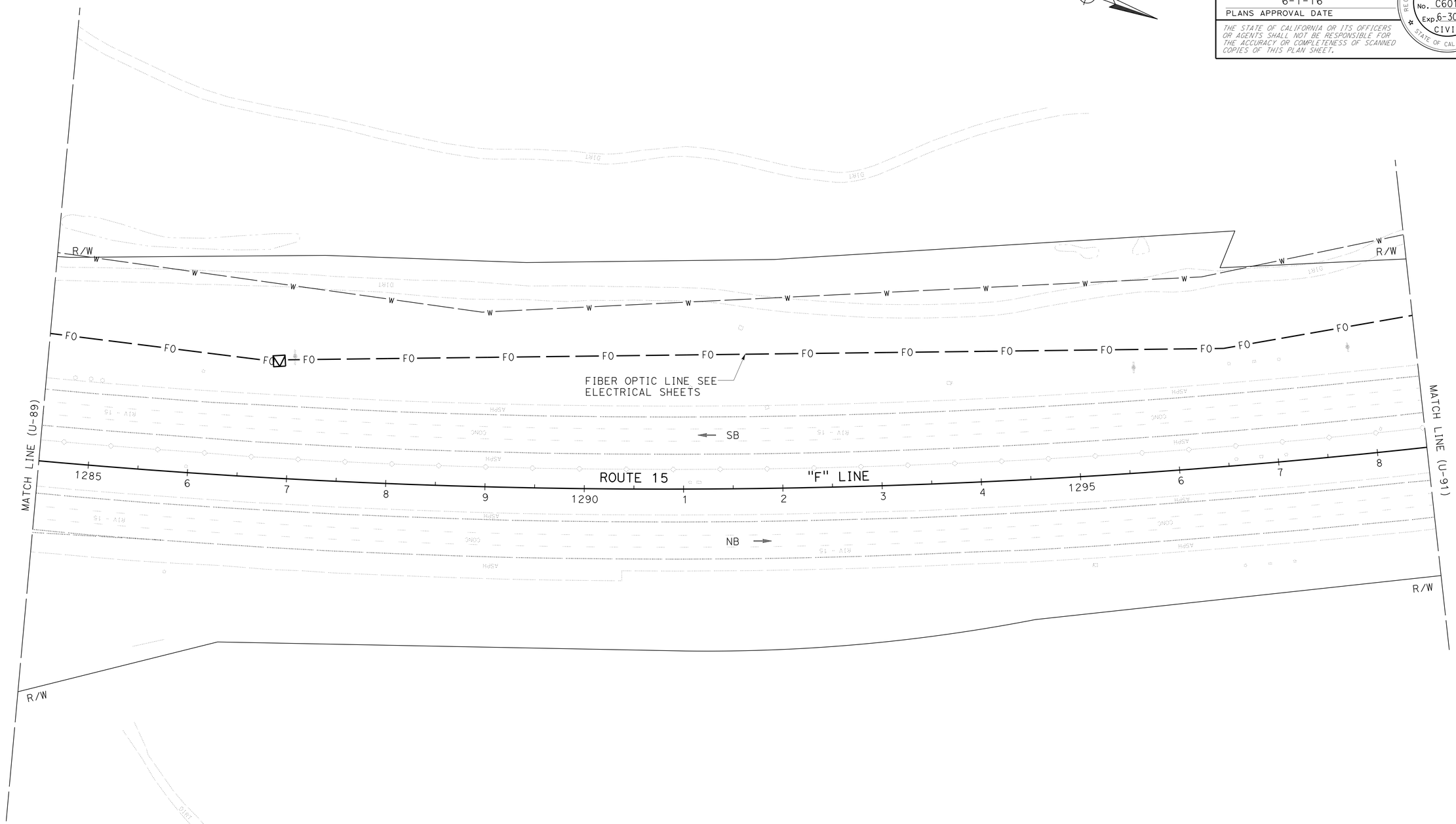

UTILITY PLAN

SCALE: 1" = 50'

U-90

THIS PLAN ACCURATE FOR UTILITY INFORMATION ONLY

STATE OF CALIFORNIA - DEPARTMENT OF TRANSPORTATION
Caltrans
DESIGN

FUNCTIONAL SUPERVISOR: DIBORO KANABOLO
CALCULATED-DESIGNED BY: JOE DAMIAN
CHECKED BY: TUAN TRUONG
REVISED BY
DATE REVISED

LAST REVISION 05-31-16
DATE PLOTTED => 19-SEP-2016
TIME PLOTTED => 10:34

Dist	COUNTY	ROUTE	POST MILES TOTAL PROJECT	SHEET No.	TOTAL SHEETS
08	Riv	15	R0.0/41.8	119	515

REGISTERED CIVIL ENGINEER 5-31-16 DATE

6-1-16
PLANS APPROVAL DATE

REGISTERED PROFESSIONAL ENGINEER TUAN A. TRUONG No. C60137 Exp. 6-30-18 CIVIL STATE OF CALIFORNIA

THE STATE OF CALIFORNIA OR ITS OFFICERS OR AGENTS SHALL NOT BE RESPONSIBLE FOR THE ACCURACY OR COMPLETENESS OF SCANNED COPIES OF THIS PLAN SHEET.

NOTE:

FOR ACCURATE RIGHT OF WAY DATA, CONTACT
RIGHT OF WAY ENGINEERING AT THE DISTRICT OFFICE.

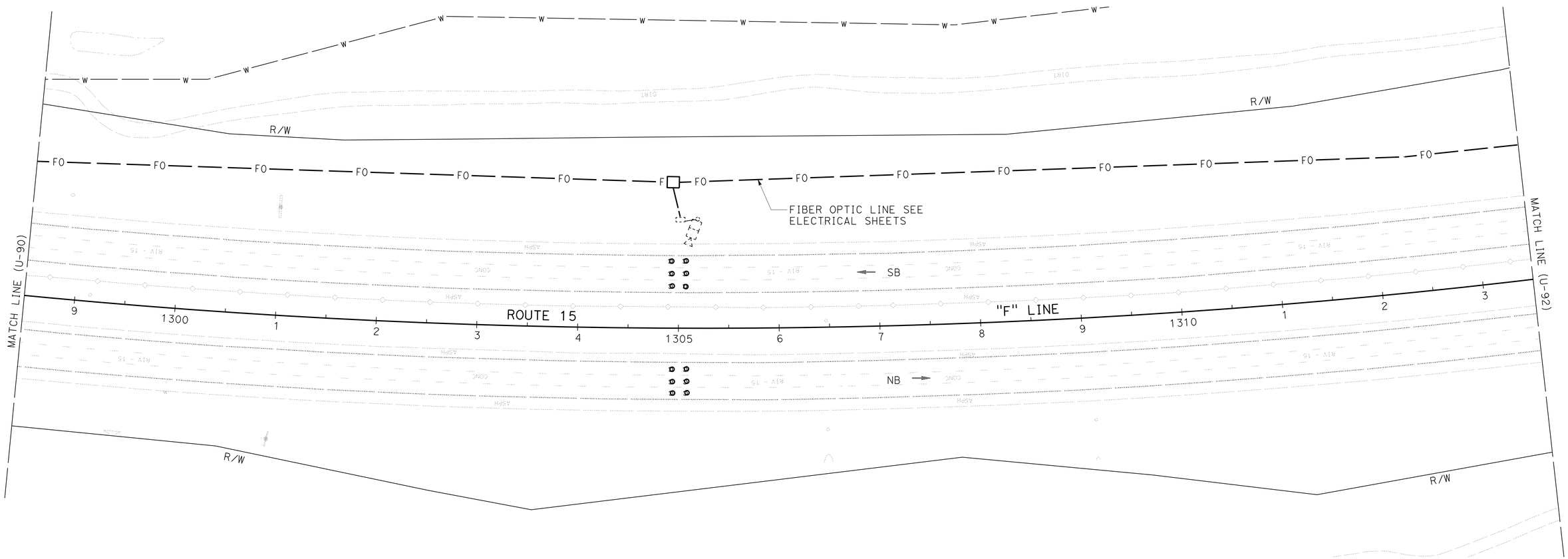

UTILITY PLAN

SCALE: 1" = 50'

U-91

THIS PLAN ACCURATE FOR UTILITY INFORMATION ONLY

STATE OF CALIFORNIA - DEPARTMENT OF TRANSPORTATION
Caltrans
DESIGN

FUNCTIONAL SUPERVISOR: DIBORO KANABOLO

CALCULATED-DESIGNED BY: JOE DAMIAN
CHECKED BY: TUAN TRUONG

REVISED BY
DATE REVISED

LAST REVISION 05-31-16
DATE PLOTTED => 19-SEP-2016
TIME PLOTTED => 10:34

Dist	COUNTY	ROUTE	POST MILES TOTAL PROJECT	SHEET No.	TOTAL SHEETS
08	Riv	15	R0.0/41.8	120	515

REGISTERED CIVIL ENGINEER 5-31-16 DATE

6-1-16
PLANS APPROVAL DATE

REGISTERED PROFESSIONAL ENGINEER TUAN A. TRUONG No. C60137 Exp. 6-30-18 CIVIL STATE OF CALIFORNIA

THE STATE OF CALIFORNIA OR ITS OFFICERS OR AGENTS SHALL NOT BE RESPONSIBLE FOR THE ACCURACY OR COMPLETENESS OF SCANNED COPIES OF THIS PLAN SHEET.

NOTE:

FOR ACCURATE RIGHT OF WAY DATA, CONTACT RIGHT OF WAY ENGINEERING AT THE DISTRICT OFFICE.

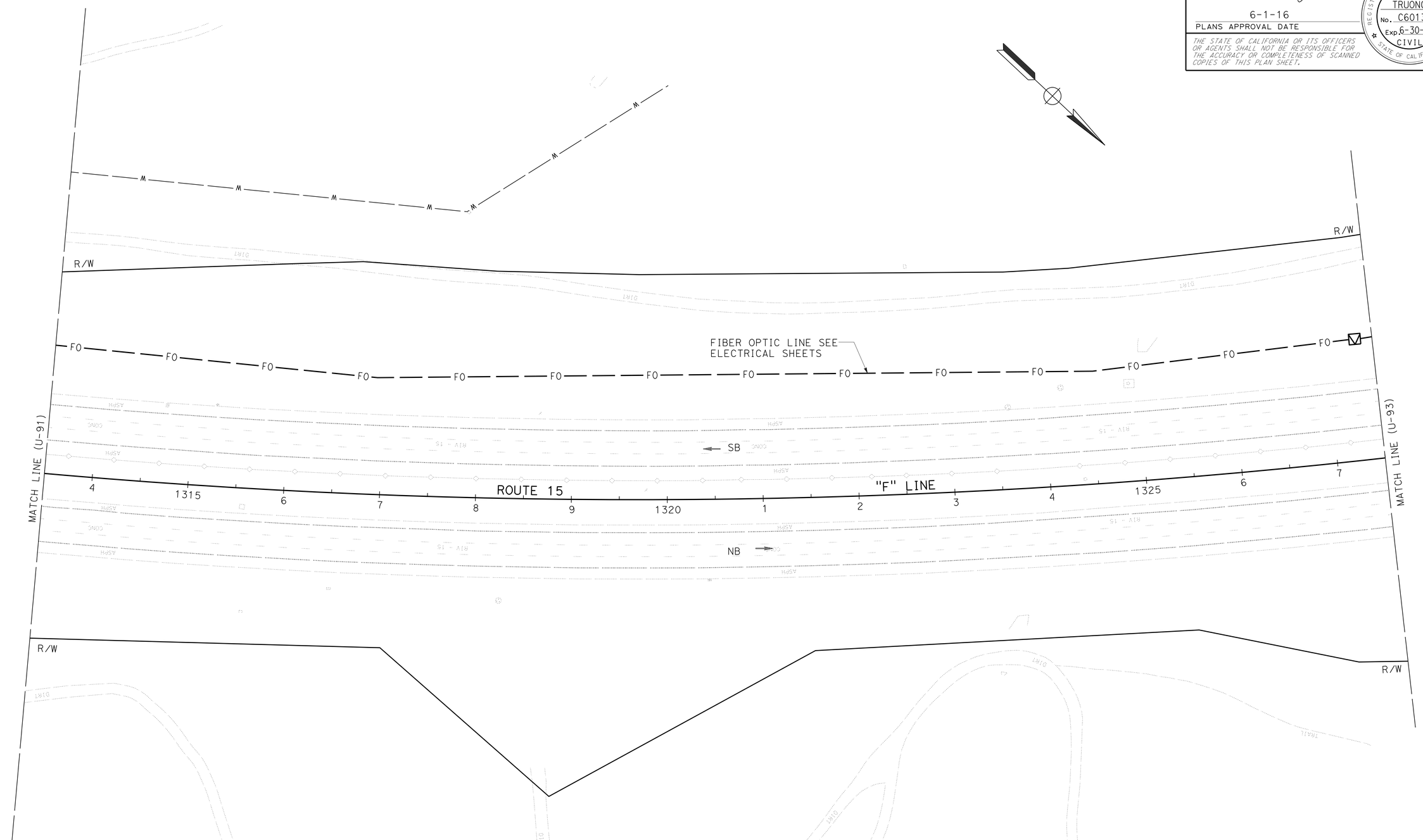

UTILITY PLAN

SCALE: 1" = 50'

U-92

THIS PLAN ACCURATE FOR UTILITY INFORMATION ONLY

STATE OF CALIFORNIA - DEPARTMENT OF TRANSPORTATION

Caltrans

DESIGN

FUNCTIONAL SUPERVISOR: DIBORO KANABOLO

CALCULATED-DESIGNED BY: JOE DAMIAN

CHECKED BY: TUAN TRUONG

REVISED BY

DATE REVISED

LAST REVISION 05-31-16

DATE PLOTTED => 19-SEP-2016

TIME PLOTTED => 10:34

Dist	COUNTY	ROUTE	POST MILES TOTAL PROJECT	SHEET No.	TOTAL SHEETS
08	Riv	15	R0.0/41.8	121	515

REGISTERED CIVIL ENGINEER 5-31-16 DATE

6-1-16
PLANS APPROVAL DATE

REGISTERED PROFESSIONAL ENGINEER
TUAN A. TRUONG
No. C60137
Exp. 6-30-18
CIVIL
STATE OF CALIFORNIA

THE STATE OF CALIFORNIA OR ITS OFFICERS OR AGENTS SHALL NOT BE RESPONSIBLE FOR THE ACCURACY OR COMPLETENESS OF SCANNED COPIES OF THIS PLAN SHEET.

NOTE:

FOR ACCURATE RIGHT OF WAY DATA, CONTACT
RIGHT OF WAY ENGINEERING AT THE DISTRICT OFFICE.

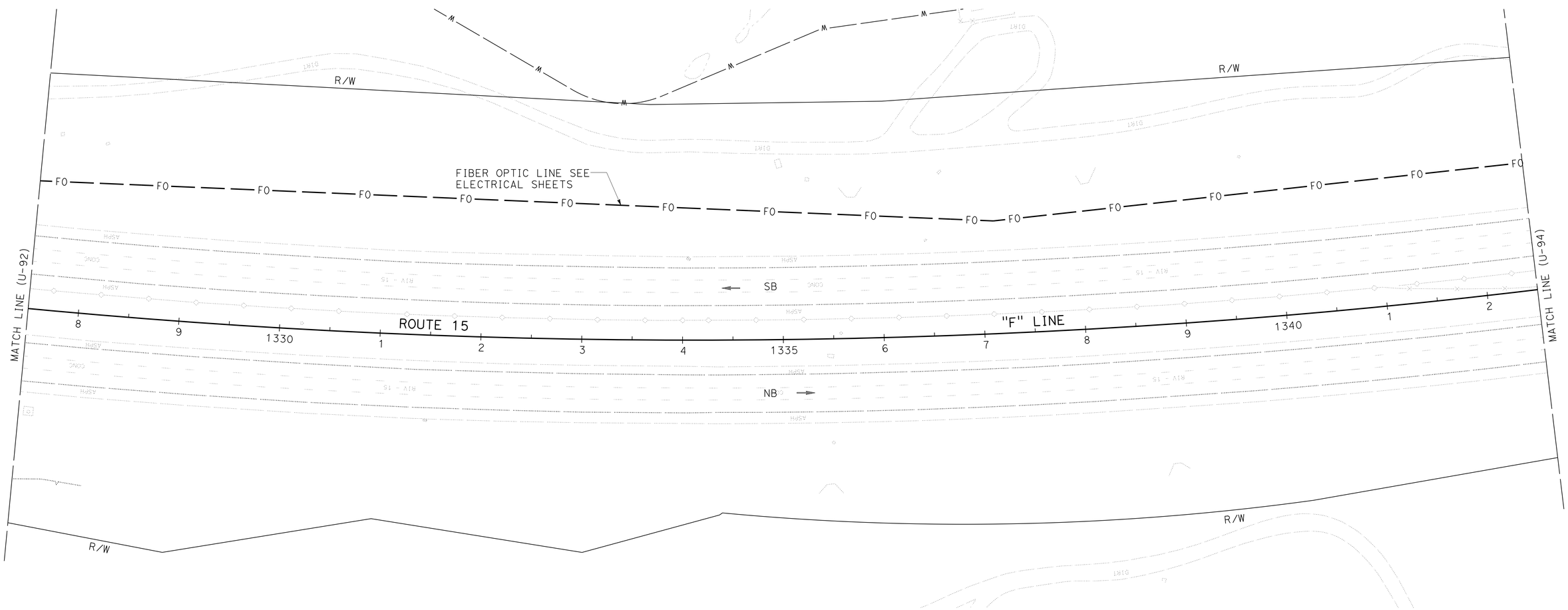

UTILITY PLAN

SCALE: 1" = 50'

U-93

THIS PLAN ACCURATE FOR UTILITY INFORMATION ONLY

STATE OF CALIFORNIA - DEPARTMENT OF TRANSPORTATION
Caltrans
DESIGN

FUNCTIONAL SUPERVISOR: DIBORO KANABOLO
CALCULATED-DESIGNED BY: JOE DAMIAN
CHECKED BY: TUAN TRUONG
REVISED BY
DATE REVISED

LAST REVISION 05-31-16
DATE PLOTTED => 19-SEP-2016
TIME PLOTTED => 10:34

Dist	COUNTY	ROUTE	POST MILES TOTAL PROJECT	SHEET No.	TOTAL SHEETS
08	Riv	15	R0.0/41.8	122	515

REGISTERED CIVIL ENGINEER 5-31-16 DATE

6-1-16
PLANS APPROVAL DATE

REGISTERED PROFESSIONAL ENGINEER TUAN A. TRUONG No. C60137 Exp. 6-30-18 CIVIL STATE OF CALIFORNIA

THE STATE OF CALIFORNIA OR ITS OFFICERS OR AGENTS SHALL NOT BE RESPONSIBLE FOR THE ACCURACY OR COMPLETENESS OF SCANNED COPIES OF THIS PLAN SHEET.

NOTE:

FOR ACCURATE RIGHT OF WAY DATA, CONTACT RIGHT OF WAY ENGINEERING AT THE DISTRICT OFFICE.

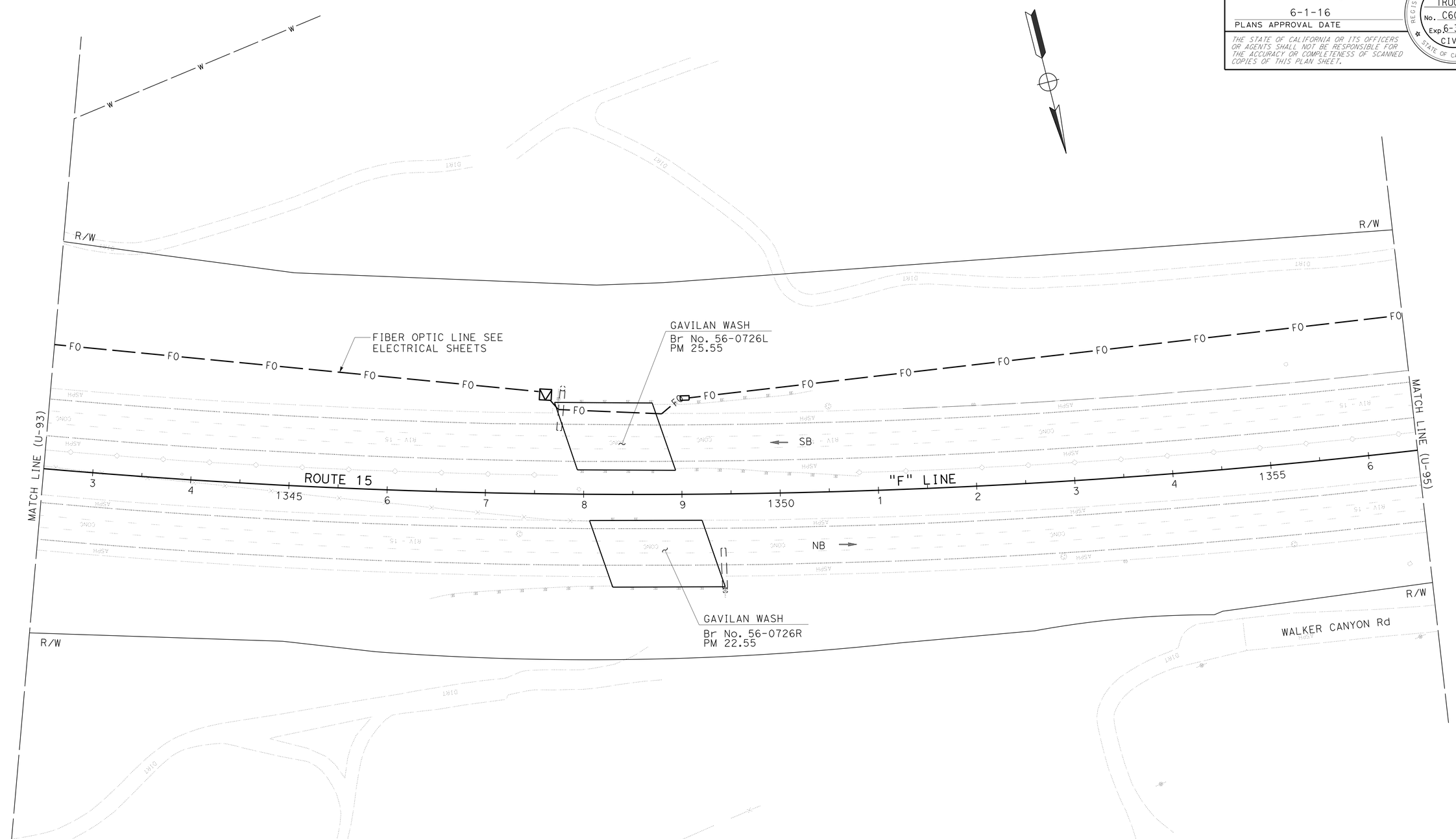

UTILITY PLAN

SCALE: 1" = 50'

U-94

THIS PLAN ACCURATE FOR UTILITY INFORMATION ONLY

STATE OF CALIFORNIA - DEPARTMENT OF TRANSPORTATION

Caltrans® **DESIGN**

FUNCTIONAL SUPERVISOR: DIBORO KANABOLO

CALCULATED-DESIGNED BY: JOE DAMIAN

CHECKED BY: TUAN TRUONG

REVISED BY

DATE REVISED

LAST REVISION 05-31-16 | DATE PLOTTED => 19-SEP-2016 | TIME PLOTTED => 10:34

Dist	COUNTY	ROUTE	POST MILES TOTAL PROJECT	SHEET No.	TOTAL SHEETS
08	Riv	15	R0.0/41.8	123	515

REGISTERED CIVIL ENGINEER 5-31-16 DATE

6-1-16
PLANS APPROVAL DATE

REGISTERED PROFESSIONAL ENGINEER
TUAN A. TRUONG
No. C60137
Exp. 6-30-18
CIVIL
STATE OF CALIFORNIA

THE STATE OF CALIFORNIA OR ITS OFFICERS OR AGENTS SHALL NOT BE RESPONSIBLE FOR THE ACCURACY OR COMPLETENESS OF SCANNED COPIES OF THIS PLAN SHEET.

NOTE:

FOR ACCURATE RIGHT OF WAY DATA, CONTACT RIGHT OF WAY ENGINEERING AT THE DISTRICT OFFICE.

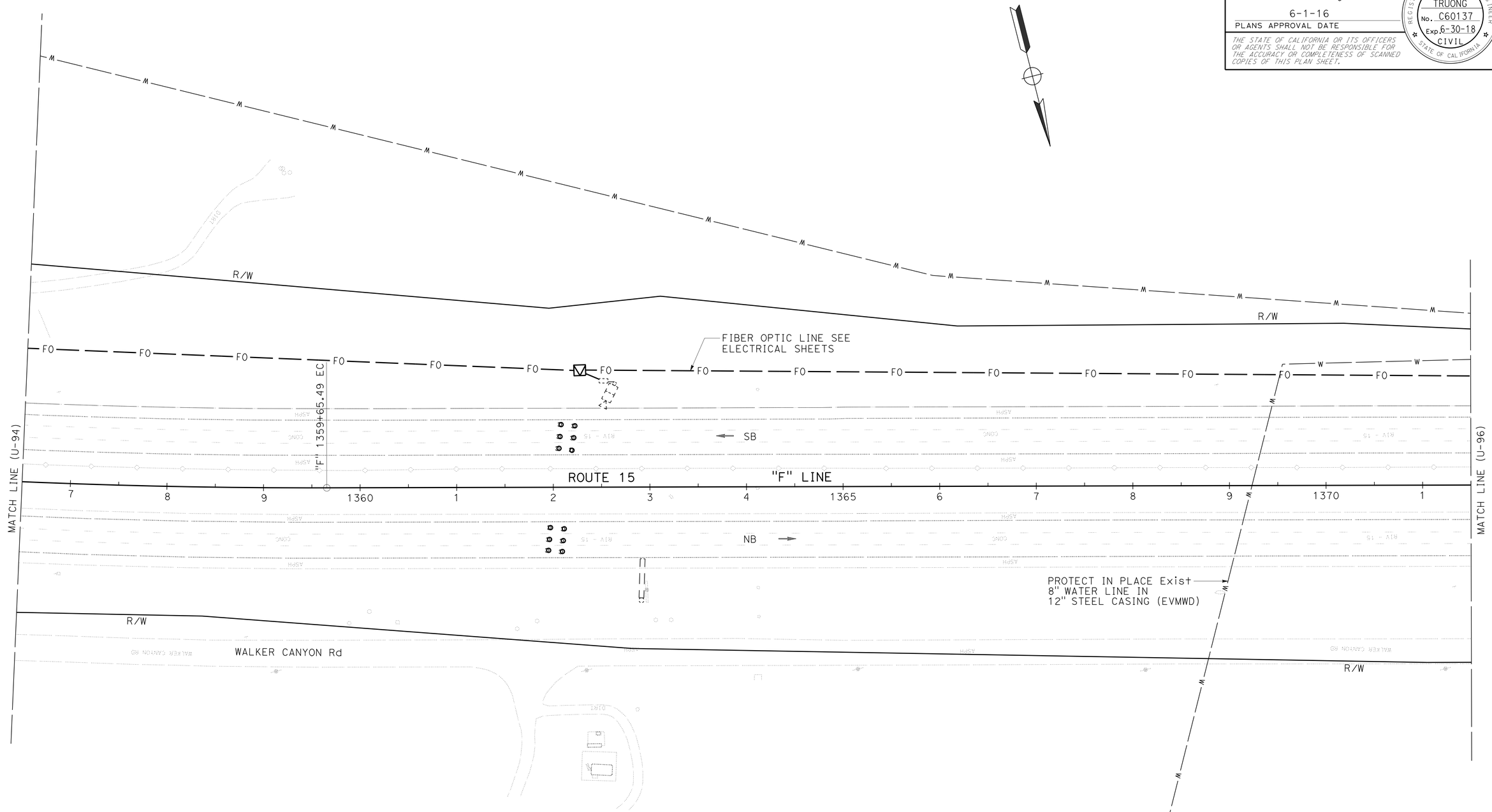

UTILITY PLAN

SCALE: 1" = 50'

U-95

THIS PLAN ACCURATE FOR UTILITY INFORMATION ONLY

STATE OF CALIFORNIA - DEPARTMENT OF TRANSPORTATION
Caltrans
DESIGN

FUNCTIONAL SUPERVISOR: DIBORO KANABOLO
CALCULATED-DESIGNED BY: JOE DAMIAN
CHECKED BY: TUAN TRUONG
REVISED BY
DATE REVISED

LAST REVISION 05-31-16
DATE PLOTTED => 19-SEP-2016
TIME PLOTTED => 10:34

Dist	COUNTY	ROUTE	POST MILES TOTAL PROJECT	SHEET No.	TOTAL SHEETS
08	Riv	15	R0.0/41.8	124	515

REGISTERED CIVIL ENGINEER 5-31-16 DATE

6-1-16
PLANS APPROVAL DATE

REGISTERED PROFESSIONAL ENGINEER TUAN A. TRUONG No. C60137 Exp. 6-30-18 CIVIL STATE OF CALIFORNIA

THE STATE OF CALIFORNIA OR ITS OFFICERS OR AGENTS SHALL NOT BE RESPONSIBLE FOR THE ACCURACY OR COMPLETENESS OF SCANNED COPIES OF THIS PLAN SHEET.

NOTE:

FOR ACCURATE RIGHT OF WAY DATA, CONTACT
RIGHT OF WAY ENGINEERING AT THE DISTRICT OFFICE.

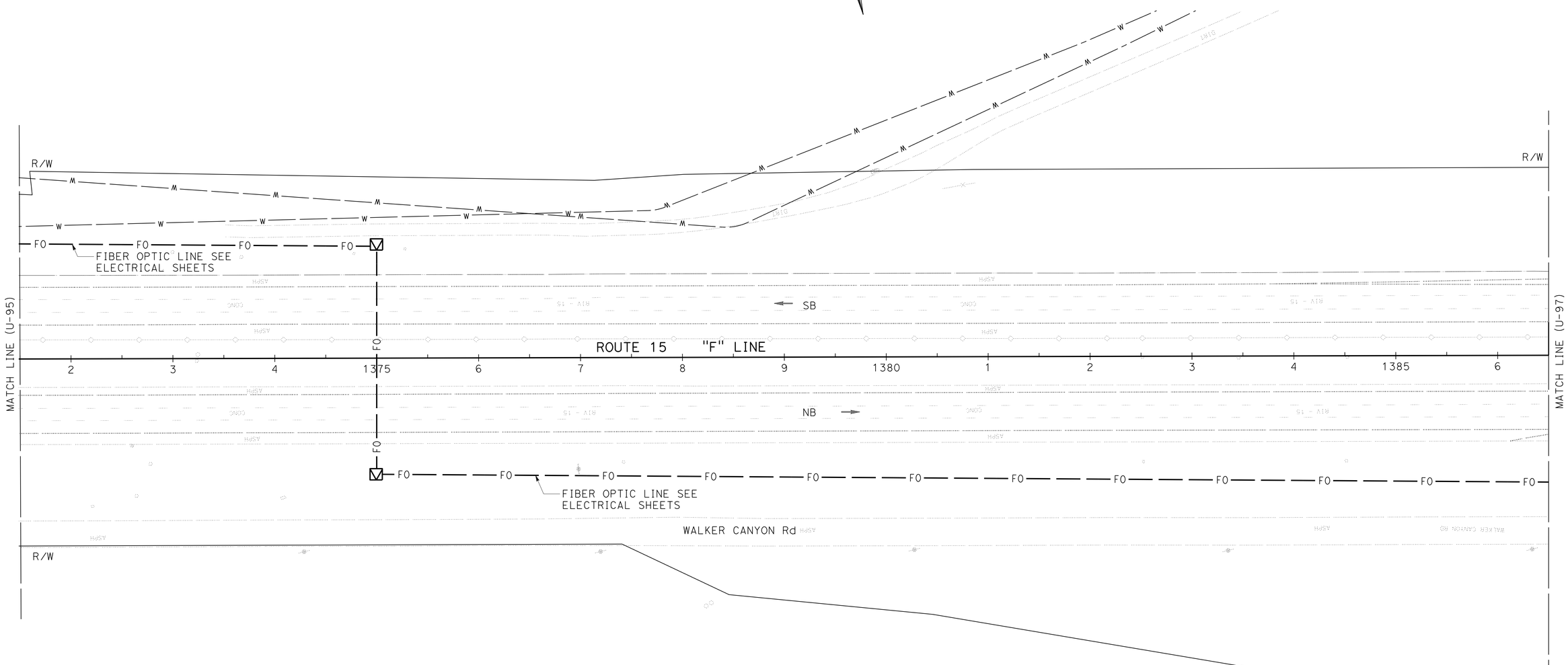

UTILITY PLAN

SCALE: 1" = 50'

U-96

THIS PLAN ACCURATE FOR UTILITY INFORMATION ONLY

REVISED BY	DATE REVISED

CALCULATED-DESIGNED BY	CHECKED BY
JOE DAMIAN	TUAN TRUONG

FUNCTIONAL SUPERVISOR: DIBORO KANABOLO

STATE OF CALIFORNIA - DEPARTMENT OF TRANSPORTATION

Caltrans® **DESIGN**

LAST REVISION 05-31-16 | DATE PLOTTED => 19-SEP-2016 | TIME PLOTTED => 10:34

Dist	COUNTY	ROUTE	POST MILES TOTAL PROJECT	SHEET No.	TOTAL SHEETS
08	Riv	15	R0.0/41.8	125	515

REGISTERED CIVIL ENGINEER 5-31-16 DATE

6-1-16
PLANS APPROVAL DATE

REGISTERED PROFESSIONAL ENGINEER TUAN A. TRUONG No. C60137 Exp. 6-30-18 CIVIL STATE OF CALIFORNIA

THE STATE OF CALIFORNIA OR ITS OFFICERS OR AGENTS SHALL NOT BE RESPONSIBLE FOR THE ACCURACY OR COMPLETENESS OF SCANNED COPIES OF THIS PLAN SHEET.

NOTE:

FOR ACCURATE RIGHT OF WAY DATA, CONTACT RIGHT OF WAY ENGINEERING AT THE DISTRICT OFFICE.

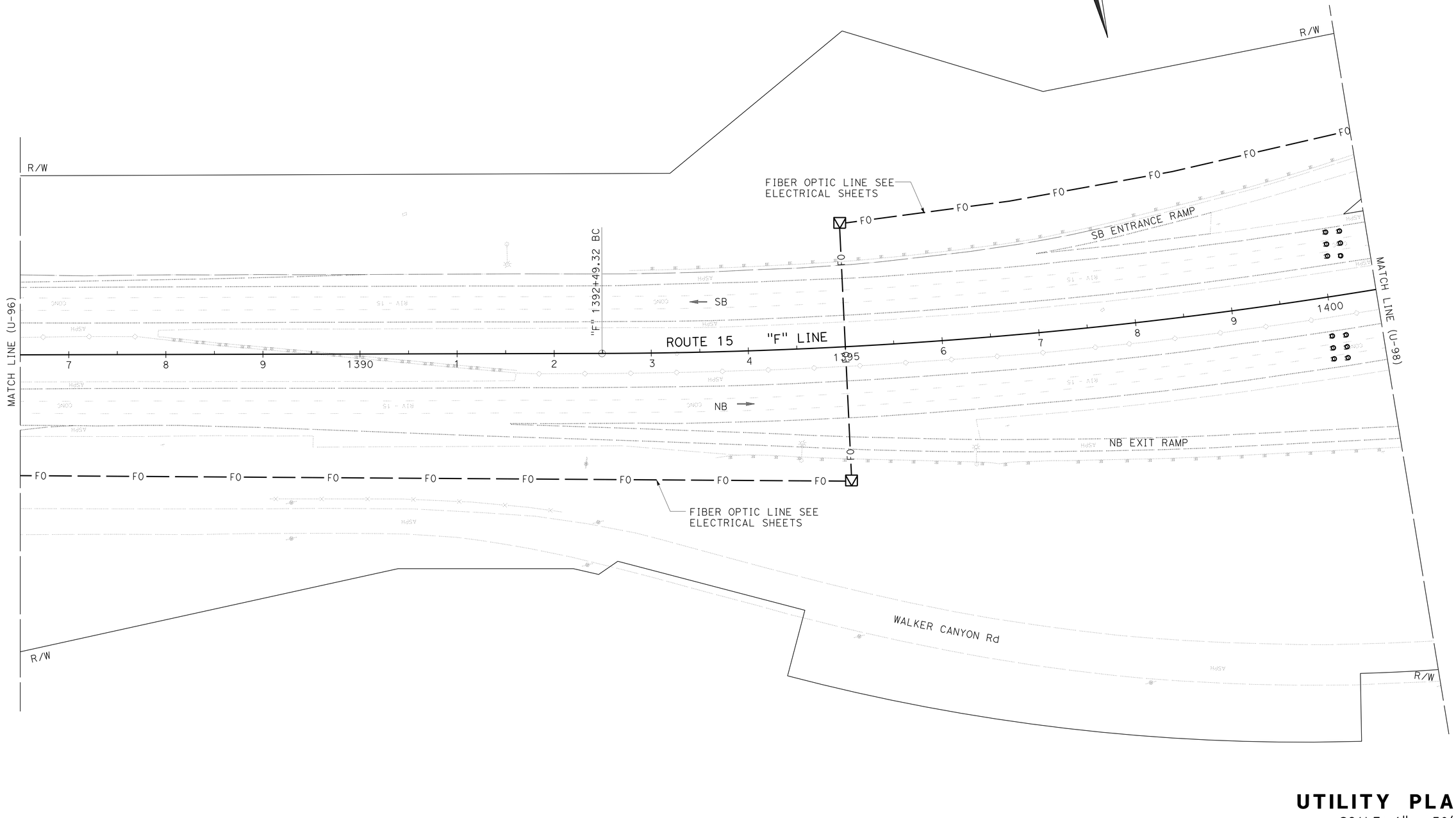

UTILITY PLAN

SCALE: 1" = 50'

U-97

THIS PLAN ACCURATE FOR UTILITY INFORMATION ONLY

STATE OF CALIFORNIA - DEPARTMENT OF TRANSPORTATION

Caltrans

DESIGN

FUNCTIONAL SUPERVISOR: DIBORO KANABOLO

CALCULATED-DESIGNED BY: JOE DAMIAN

CHECKED BY: TUAN TRUONG

REVISED BY

DATE REVISED

LAST REVISION 05-31-16

DATE PLOTTED => 19-SEP-2016
TIME PLOTTED => 10:34

Dist	COUNTY	ROUTE	POST MILES TOTAL PROJECT	SHEET No.	TOTAL SHEETS
08	Riv	15	R0.0/41.8	126	515

REGISTERED CIVIL ENGINEER 5-31-16 DATE

6-1-16
PLANS APPROVAL DATE

REGISTERED PROFESSIONAL ENGINEER TUAN A. TRUONG No. C60137 Exp. 6-30-18 CIVIL STATE OF CALIFORNIA

THE STATE OF CALIFORNIA OR ITS OFFICERS OR AGENTS SHALL NOT BE RESPONSIBLE FOR THE ACCURACY OR COMPLETENESS OF SCANNED COPIES OF THIS PLAN SHEET.

NOTE:

FOR ACCURATE RIGHT OF WAY DATA, CONTACT RIGHT OF WAY ENGINEERING AT THE DISTRICT OFFICE.

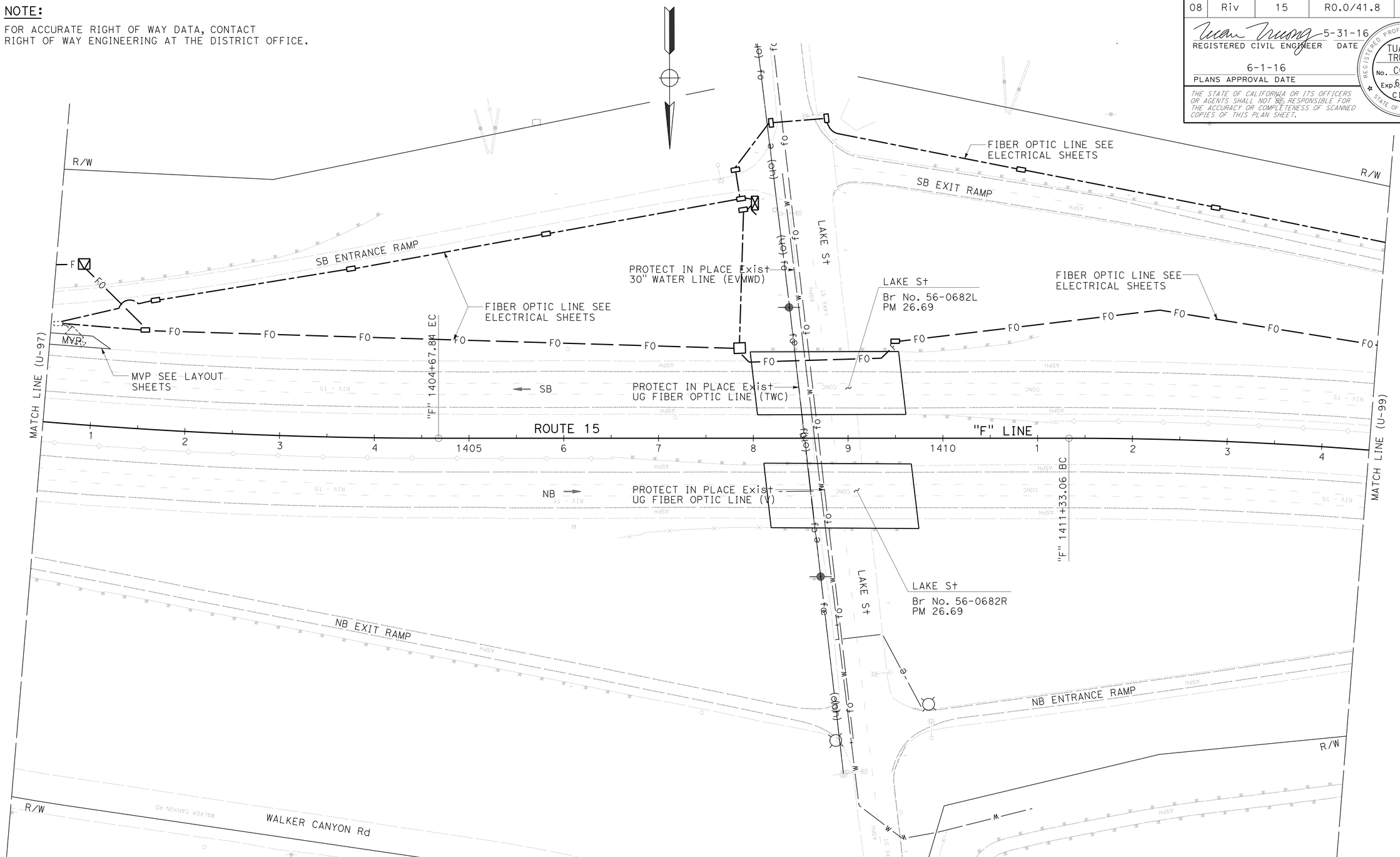

THIS PLAN ACCURATE FOR UTILITY INFORMATION ONLY

UTILITY PLAN
SCALE: 1" = 50'

U-98

STATE OF CALIFORNIA - DEPARTMENT OF TRANSPORTATION
Caltrans
DESIGN

FUNCTIONAL SUPERVISOR: DIBORO KANABOLO
CALCULATED-DESIGNED BY: JOE DAMIAN
CHECKED BY: TUAN TRUONG
REVISED BY
DATE REVISED

LAST REVISION 05-31-16
DATE PLOTTED => 19-SEP-2016
TIME PLOTTED => 10:34

Dist	COUNTY	ROUTE	POST MILES TOTAL PROJECT	SHEET No.	TOTAL SHEETS
08	Riv	15	R0.0/41.8	127	515

REGISTERED CIVIL ENGINEER 5-31-16 DATE

6-1-16
PLANS APPROVAL DATE

REGISTERED PROFESSIONAL ENGINEER TUAN A. TRUONG No. C60137 Exp. 6-30-18 CIVIL STATE OF CALIFORNIA

THE STATE OF CALIFORNIA OR ITS OFFICERS OR AGENTS SHALL NOT BE RESPONSIBLE FOR THE ACCURACY OR COMPLETENESS OF SCANNED COPIES OF THIS PLAN SHEET.

NOTE:

FOR ACCURATE RIGHT OF WAY DATA, CONTACT RIGHT OF WAY ENGINEERING AT THE DISTRICT OFFICE.

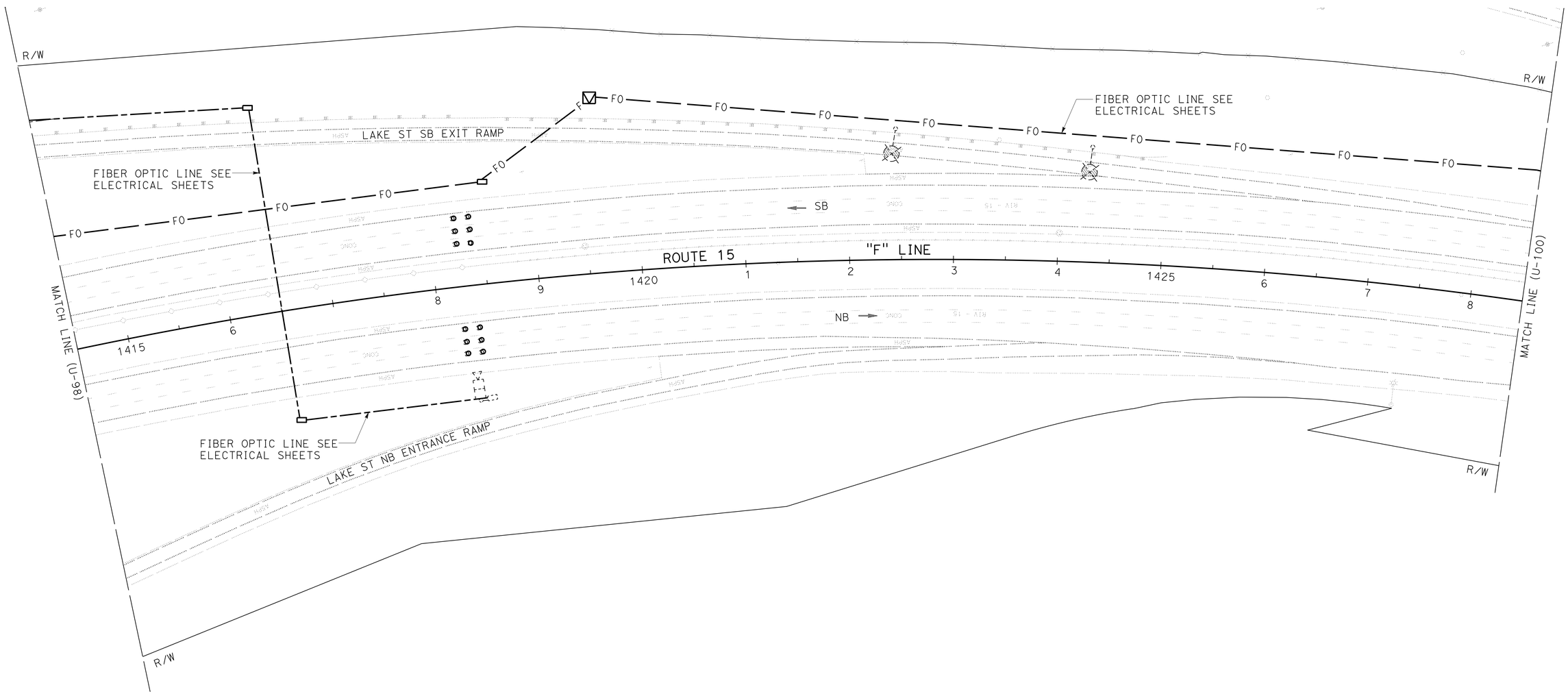

UTILITY PLAN

SCALE: 1" = 50'

U-99

THIS PLAN ACCURATE FOR UTILITY INFORMATION ONLY

STATE OF CALIFORNIA - DEPARTMENT OF TRANSPORTATION

Caltrans DESIGN

FUNCTIONAL SUPERVISOR: DIBORO KANABOLO

CALCULATED-DESIGNED BY: JOE DAMIAN

CHECKED BY: TUAN TRUONG

REVISED BY

DATE REVISED

LAST REVISION 05-31-16

DATE PLOTTED => 19-SEP-2016
TIME PLOTTED => 10:34

Dist	COUNTY	ROUTE	POST MILES TOTAL PROJECT	SHEET No.	TOTAL SHEETS
08	Riv	15	R0.0/41.8	128	515

REGISTERED CIVIL ENGINEER 5-31-16 DATE

6-1-16
PLANS APPROVAL DATE

REGISTERED PROFESSIONAL ENGINEER TUAN A. TRUONG No. C60137 Exp. 6-30-18 CIVIL STATE OF CALIFORNIA

THE STATE OF CALIFORNIA OR ITS OFFICERS OR AGENTS SHALL NOT BE RESPONSIBLE FOR THE ACCURACY OR COMPLETENESS OF SCANNED COPIES OF THIS PLAN SHEET.

NOTE:

FOR ACCURATE RIGHT OF WAY DATA, CONTACT
RIGHT OF WAY ENGINEERING AT THE DISTRICT OFFICE.

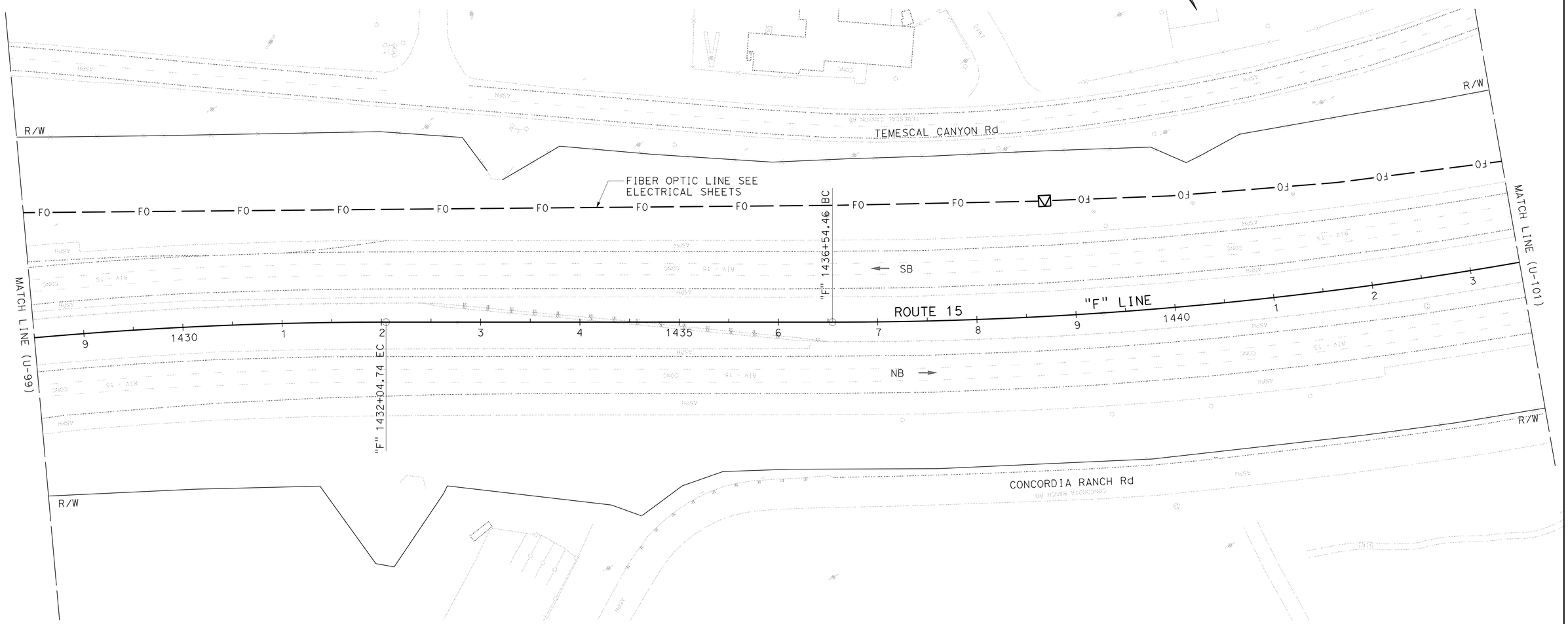

UTILITY PLAN

SCALE: 1" = 50'

U-100

THIS PLAN ACCURATE FOR UTILITY INFORMATION ONLY

STATE OF CALIFORNIA - DEPARTMENT OF TRANSPORTATION
Caltrans® **DESIGN**

FUNCTIONAL SUPERVISOR: DIBORO KANABOLO

CALCULATED-DESIGNED BY: JOE DAMIAN
CHECKED BY: TUAN TRUONG
REVISED BY
DATE REVISED

LAST REVISION 05-31-16
DATE PLOTTED => 19-SEP-2016
TIME PLOTTED => 10:34

Dist	COUNTY	ROUTE	POST MILES TOTAL PROJECT	SHEET No.	TOTAL SHEETS
08	Riv	15	R0.0/41.8	129	515

REGISTERED CIVIL ENGINEER 5-31-16 DATE

6-1-16
PLANS APPROVAL DATE

REGISTERED PROFESSIONAL ENGINEER
TUAN A. TRUONG
No. C60137
Exp. 6-30-18
CIVIL
STATE OF CALIFORNIA

THE STATE OF CALIFORNIA OR ITS OFFICERS OR AGENTS SHALL NOT BE RESPONSIBLE FOR THE ACCURACY OR COMPLETENESS OF SCANNED COPIES OF THIS PLAN SHEET.

NOTE:

FOR ACCURATE RIGHT OF WAY DATA, CONTACT
RIGHT OF WAY ENGINEERING AT THE DISTRICT OFFICE.

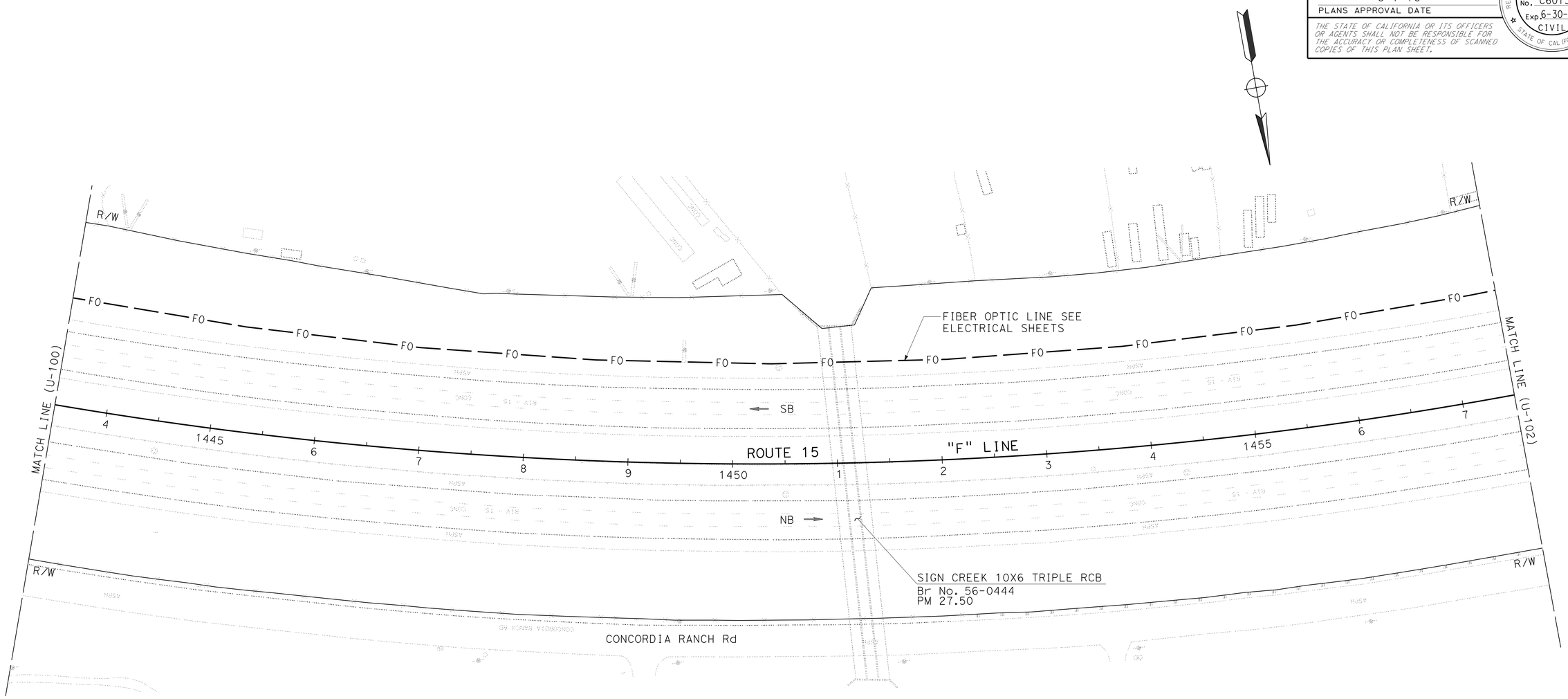

UTILITY PLAN

SCALE: 1" = 50'

U-101

THIS PLAN ACCURATE FOR UTILITY INFORMATION ONLY

STATE OF CALIFORNIA - DEPARTMENT OF TRANSPORTATION
Caltrans
DESIGN

FUNCTIONAL SUPERVISOR: DIBORO KANABOLO
CALCULATED-DESIGNED BY: JOE DAMIAN
CHECKED BY: TUAN TRUONG
REVISED BY
DATE REVISED

LAST REVISION 05-31-16
DATE PLOTTED => 19-SEP-2016
TIME PLOTTED => 10:34

Dist	COUNTY	ROUTE	POST MILES TOTAL PROJECT	SHEET No.	TOTAL SHEETS
08	Riv	15	R0.0/41.8	130	515

REGISTERED CIVIL ENGINEER 5-31-16 DATE

6-1-16
PLANS APPROVAL DATE

REGISTERED PROFESSIONAL ENGINEER TUAN A. TRUONG No. C60137 Exp. 6-30-18 CIVIL STATE OF CALIFORNIA

THE STATE OF CALIFORNIA OR ITS OFFICERS OR AGENTS SHALL NOT BE RESPONSIBLE FOR THE ACCURACY OR COMPLETENESS OF SCANNED COPIES OF THIS PLAN SHEET.

NOTE:

FOR ACCURATE RIGHT OF WAY DATA, CONTACT RIGHT OF WAY ENGINEERING AT THE DISTRICT OFFICE.

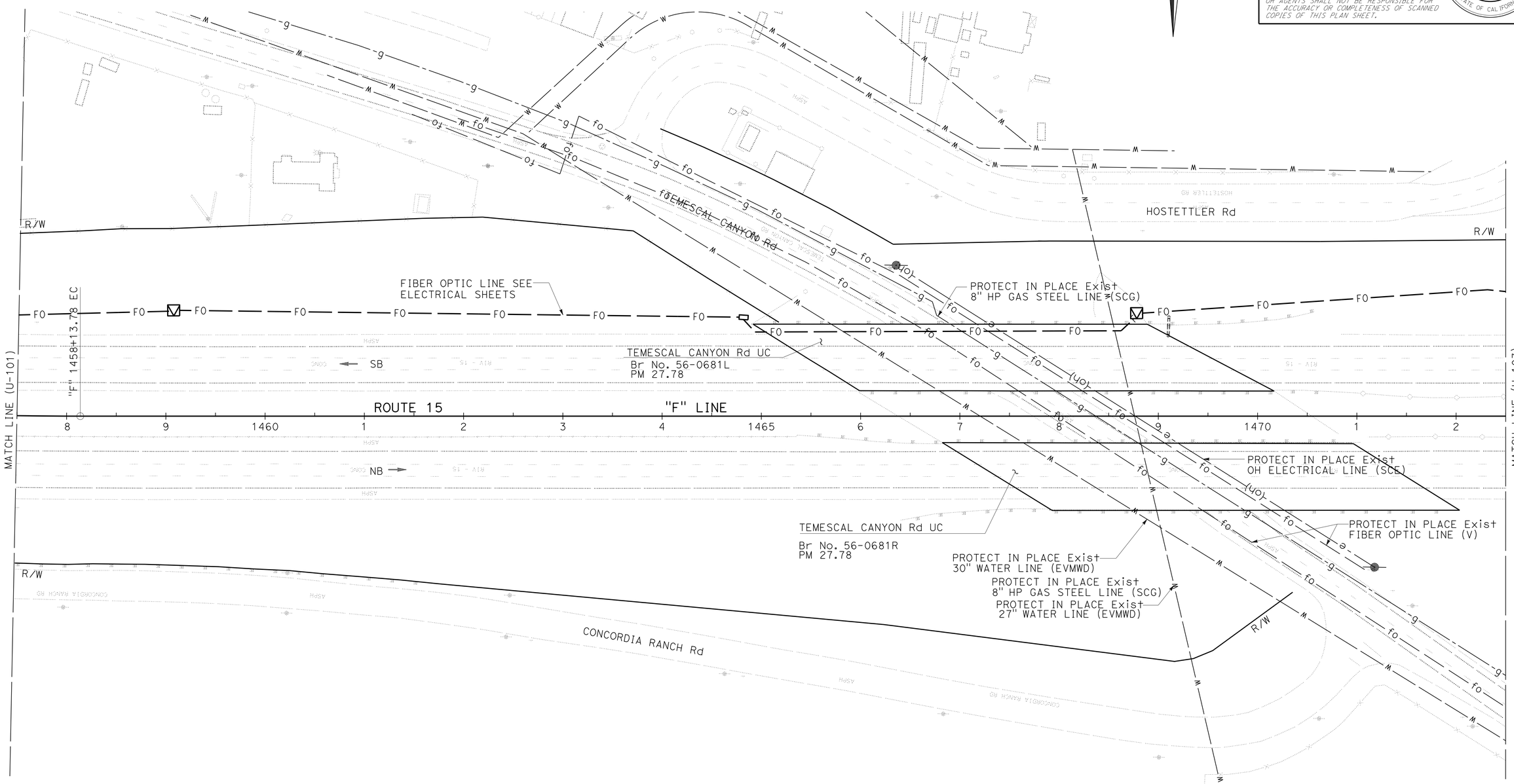

UTILITY PLAN

SCALE: 1" = 50'

U-102

THIS PLAN ACCURATE FOR UTILITY INFORMATION ONLY

STATE OF CALIFORNIA - DEPARTMENT OF TRANSPORTATION

Caltrans® **DESIGN**

FUNCTIONAL SUPERVISOR: DIBORO KANABOLO

CALCULATED-DESIGNED BY: JOE DAMIAN

CHECKED BY: TUAN TRUONG

REVISED BY

DATE REVISED

LAST REVISION 05-31-16

DATE PLOTTED => 19-SEP-2016
TIME PLOTTED => 10:34

Dist	COUNTY	ROUTE	POST MILES TOTAL PROJECT	SHEET No.	TOTAL SHEETS
08	Riv	15	R0.0/41.8	131	515

REGISTERED CIVIL ENGINEER 5-31-16 DATE

6-1-16
PLANS APPROVAL DATE

REGISTERED PROFESSIONAL ENGINEER TUAN A. TRUONG No. C60137 Exp. 6-30-18 CIVIL STATE OF CALIFORNIA

THE STATE OF CALIFORNIA OR ITS OFFICERS OR AGENTS SHALL NOT BE RESPONSIBLE FOR THE ACCURACY OR COMPLETENESS OF SCANNED COPIES OF THIS PLAN SHEET.

NOTE:

FOR ACCURATE RIGHT OF WAY DATA, CONTACT RIGHT OF WAY ENGINEERING AT THE DISTRICT OFFICE.

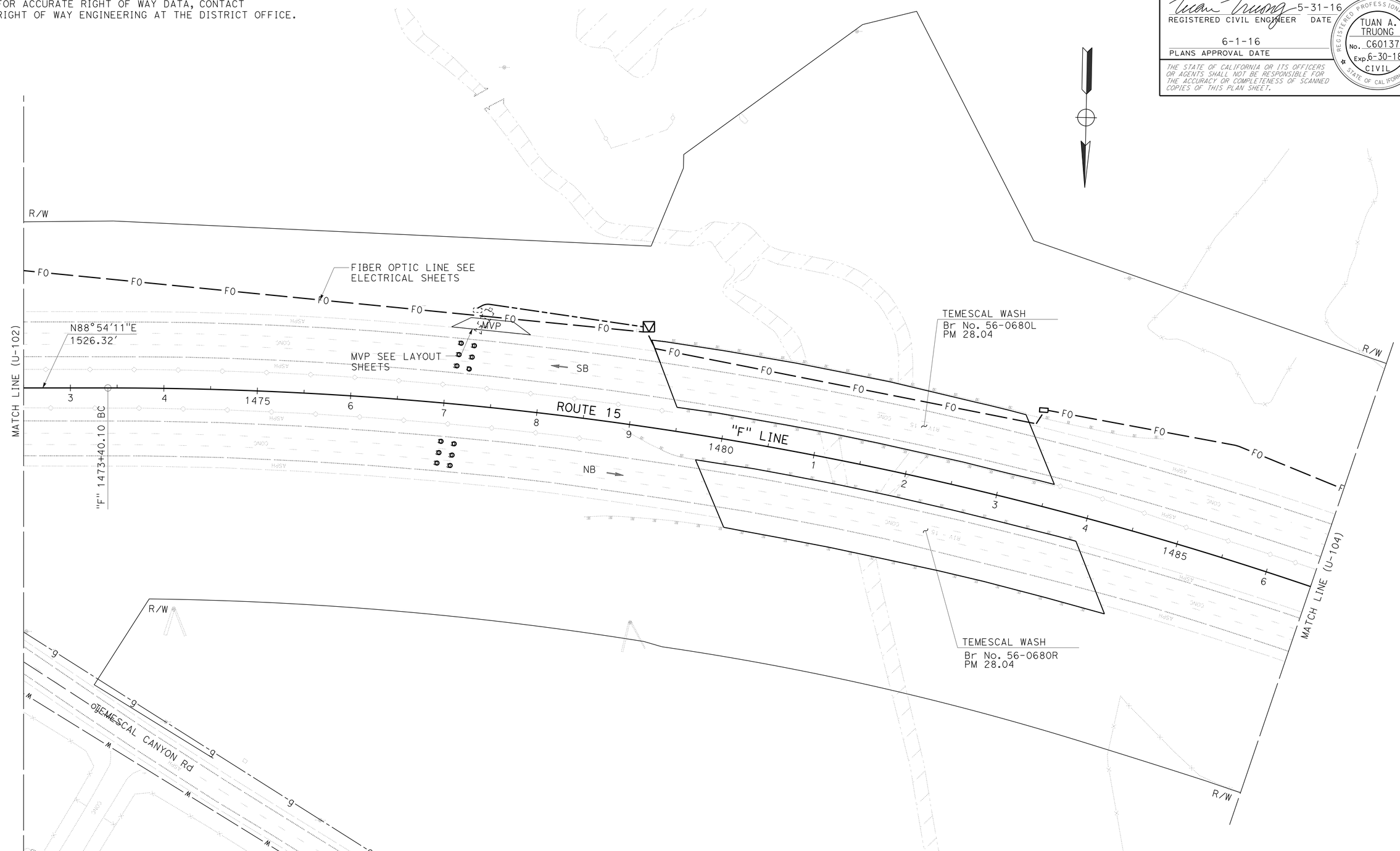

UTILITY PLAN

SCALE: 1" = 50'

U-103

THIS PLAN ACCURATE FOR UTILITY INFORMATION ONLY

STATE OF CALIFORNIA - DEPARTMENT OF TRANSPORTATION

Caltrans DESIGN

FUNCTIONAL SUPERVISOR: DIBORO KANABOLO

CALCULATED-DESIGNED BY: JOE DAMIAN

CHECKED BY: TUAN TRUONG

REVISED BY

DATE REVISED

LAST REVISION 05-31-16

DATE PLOTTED => 19-SEP-2016

TIME PLOTTED => 10:34

Dist	COUNTY	ROUTE	POST MILES TOTAL PROJECT	SHEET No.	TOTAL SHEETS
08	Riv	15	R0.0/41.8	132	515

REGISTERED CIVIL ENGINEER 5-31-16 DATE

6-1-16
PLANS APPROVAL DATE

REGISTERED PROFESSIONAL ENGINEER TUAN A. TRUONG No. C60137 Exp. 6-30-18 CIVIL STATE OF CALIFORNIA

THE STATE OF CALIFORNIA OR ITS OFFICERS OR AGENTS SHALL NOT BE RESPONSIBLE FOR THE ACCURACY OR COMPLETENESS OF SCANNED COPIES OF THIS PLAN SHEET.

NOTE:

FOR ACCURATE RIGHT OF WAY DATA, CONTACT RIGHT OF WAY ENGINEERING AT THE DISTRICT OFFICE.

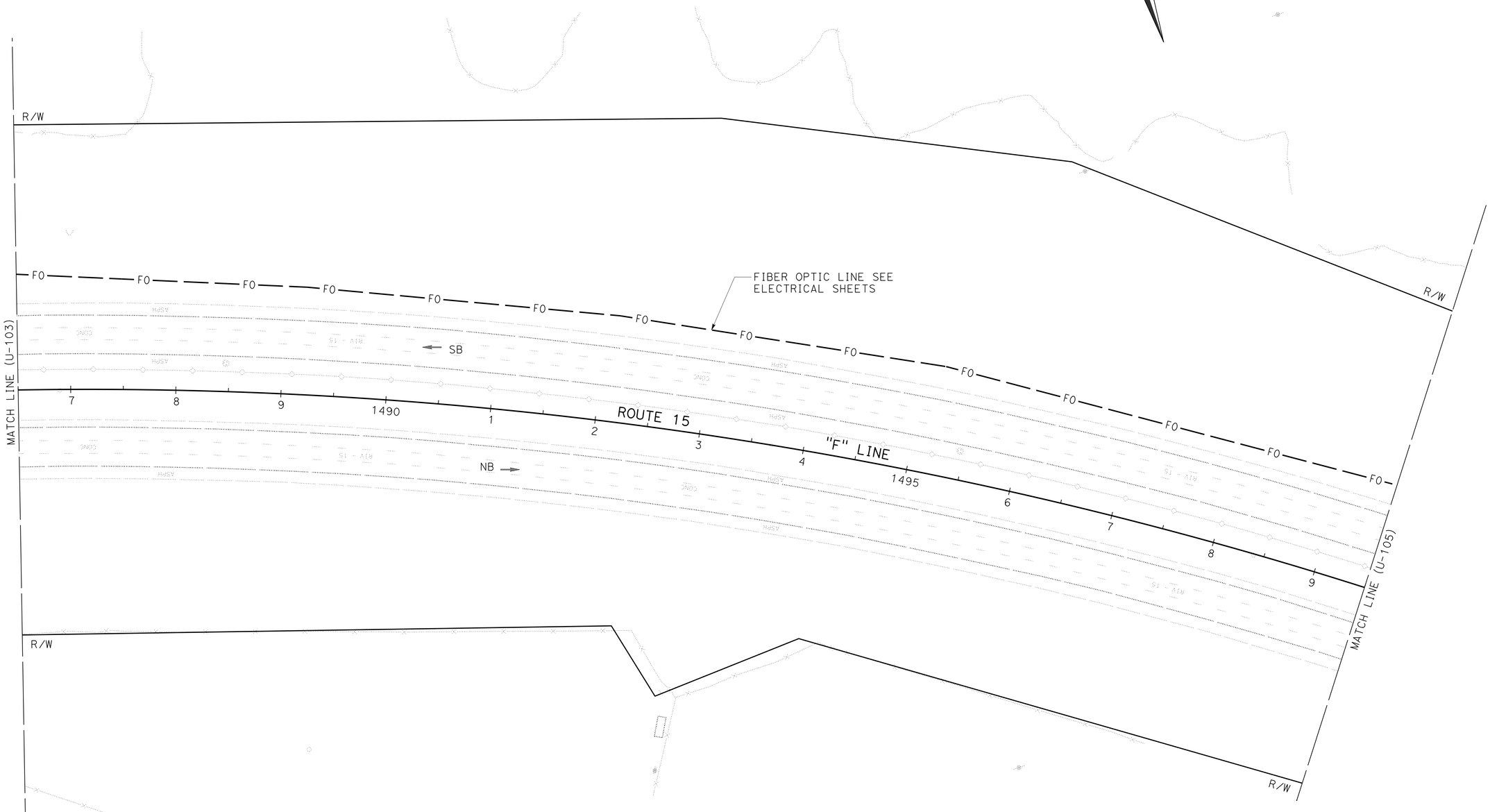

UTILITY PLAN

SCALE: 1" = 50'

U-104

THIS PLAN ACCURATE FOR UTILITY INFORMATION ONLY

STATE OF CALIFORNIA - DEPARTMENT OF TRANSPORTATION

Caltrans DESIGN

FUNCTIONAL SUPERVISOR: DIBORO KANABOLO

CALCULATED-DESIGNED BY: JOE DAMIAN

CHECKED BY: TUAN TRUONG

REVISED BY

DATE REVISED

LAST REVISION 05-31-16

DATE PLOTTED => 19-SEP-2016
TIME PLOTTED => 10:34

Dist	COUNTY	ROUTE	POST MILES TOTAL PROJECT	SHEET No.	TOTAL SHEETS
08	Riv	15	R0.0/41.8	133	515

REGISTERED CIVIL ENGINEER 5-31-16 DATE

6-1-16
PLANS APPROVAL DATE

REGISTERED PROFESSIONAL ENGINEER TUAN A. TRUONG No. C60137 Exp. 6-30-18 CIVIL STATE OF CALIFORNIA

THE STATE OF CALIFORNIA OR ITS OFFICERS OR AGENTS SHALL NOT BE RESPONSIBLE FOR THE ACCURACY OR COMPLETENESS OF SCANNED COPIES OF THIS PLAN SHEET.

NOTE:

FOR ACCURATE RIGHT OF WAY DATA, CONTACT RIGHT OF WAY ENGINEERING AT THE DISTRICT OFFICE.

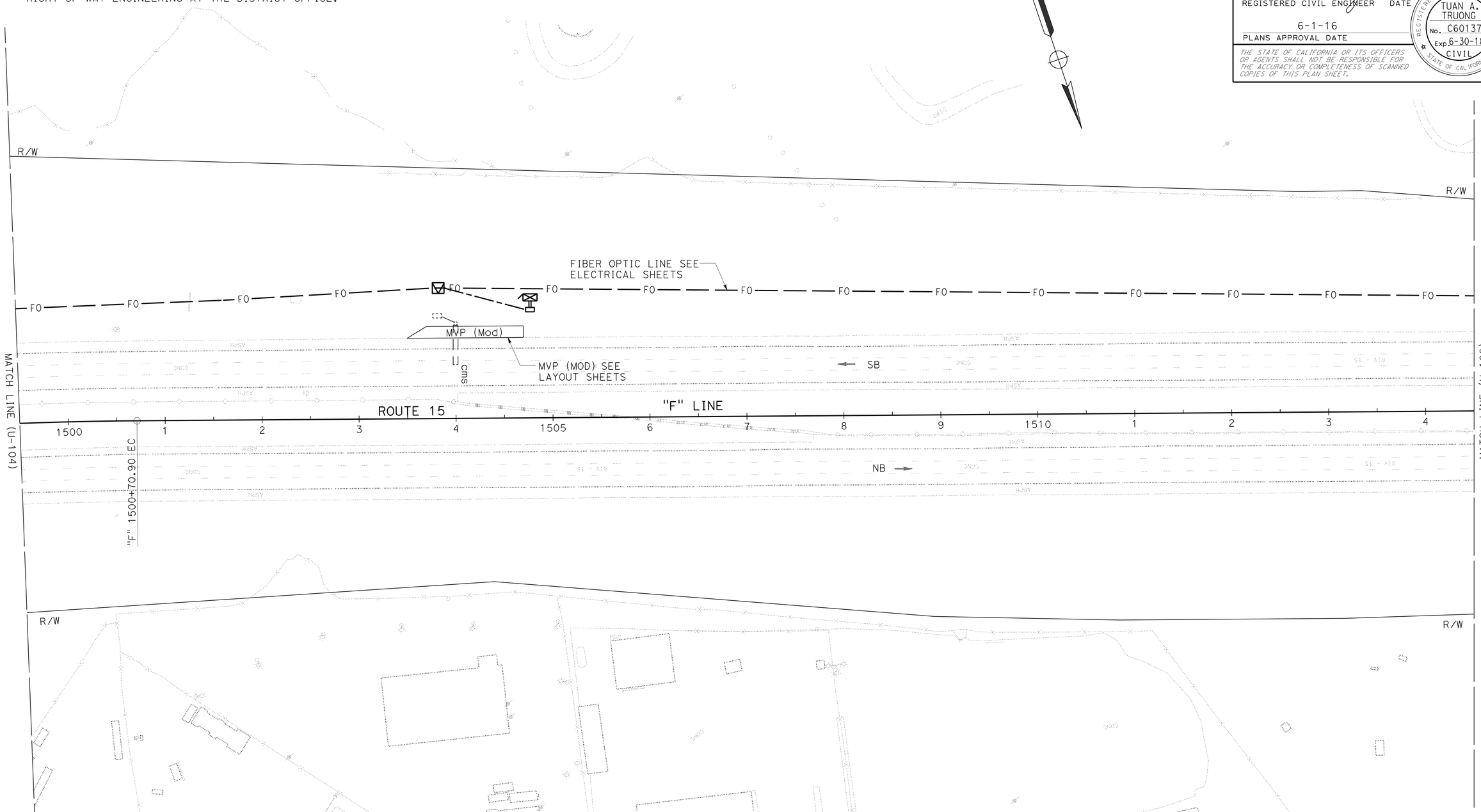

UTILITY PLAN

SCALE: 1" = 50'

U-105

THIS PLAN ACCURATE FOR UTILITY INFORMATION ONLY

STATE OF CALIFORNIA - DEPARTMENT OF TRANSPORTATION

Caltrans® **DESIGN**

FUNCTIONAL SUPERVISOR: DIBORO KANABOLO

CALCULATED-DESIGNED BY: JOE DAMIAN

CHECKED BY: TUAN TRUONG

REVISED BY

DATE REVISED

LAST REVISION 05-31-16

DATE PLOTTED => 19-SEP-2016

TIME PLOTTED => 10:34

Dist	COUNTY	ROUTE	POST MILES TOTAL PROJECT	SHEET No.	TOTAL SHEETS
08	Riv	15	R0.0/41.8	134	515

REGISTERED CIVIL ENGINEER 5-31-16 DATE

6-1-16
PLANS APPROVAL DATE

REGISTERED PROFESSIONAL ENGINEER TUAN A. TRUONG No. C60137 Exp. 6-30-18 CIVIL STATE OF CALIFORNIA

THE STATE OF CALIFORNIA OR ITS OFFICERS OR AGENTS SHALL NOT BE RESPONSIBLE FOR THE ACCURACY OR COMPLETENESS OF SCANNED COPIES OF THIS PLAN SHEET.

NOTE:

FOR ACCURATE RIGHT OF WAY DATA, CONTACT RIGHT OF WAY ENGINEERING AT THE DISTRICT OFFICE.

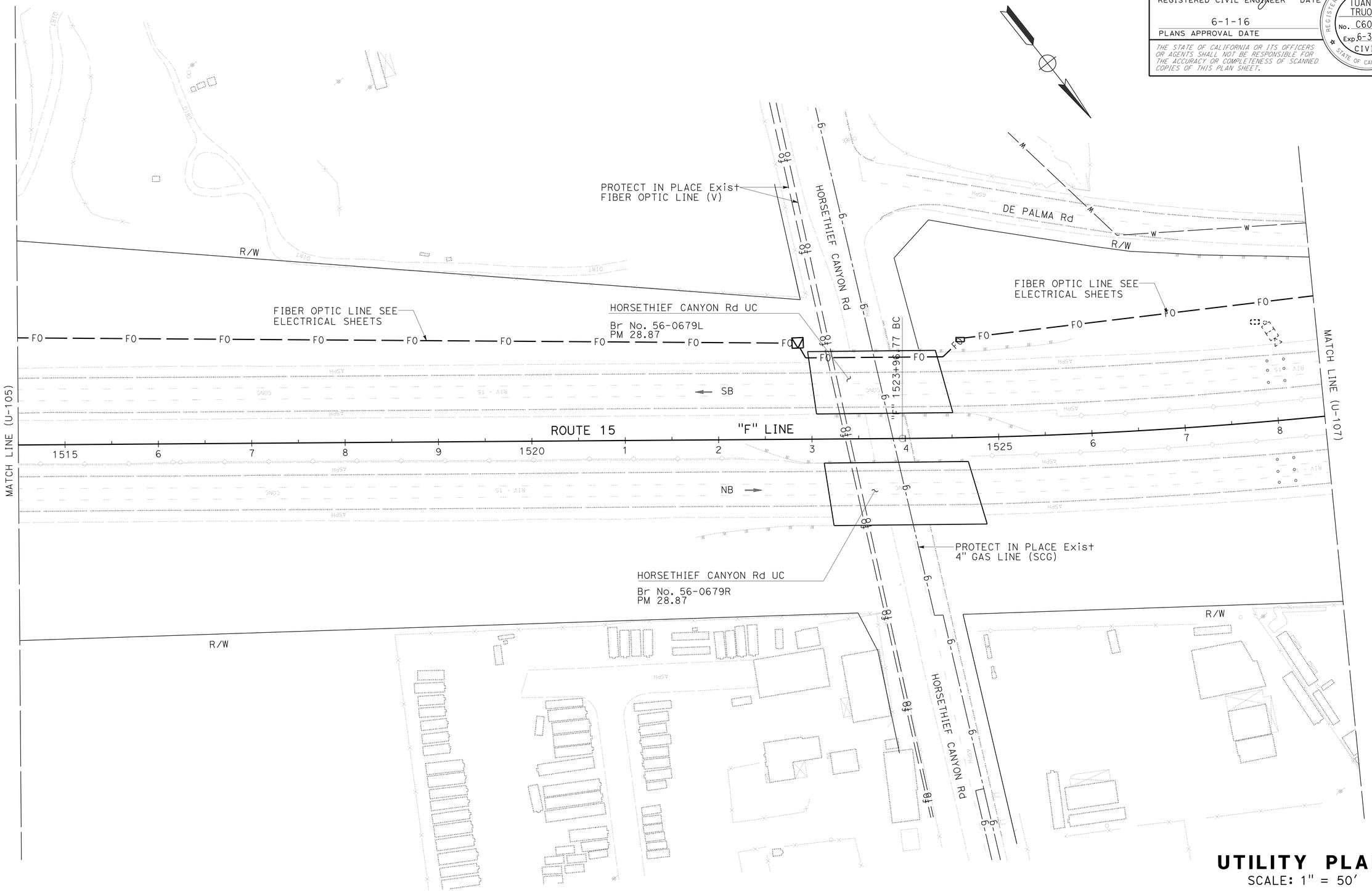

THIS PLAN ACCURATE FOR UTILITY INFORMATION ONLY

UTILITY PLAN

SCALE: 1" = 50'

U-106

STATE OF CALIFORNIA - DEPARTMENT OF TRANSPORTATION

Caltrans DESIGN

FUNCTIONAL SUPERVISOR: DIBORO KANABOLO

CALCULATED-DESIGNED BY: JOE DAMIAN

CHECKED BY: TUAN TRUONG

REVISED BY

DATE REVISED

LAST REVISION 05-31-16

DATE PLOTTED => 19-SEP-2016

TIME PLOTTED => 10:34

Dist	COUNTY	ROUTE	POST MILES TOTAL PROJECT	SHEET No.	TOTAL SHEETS
08	Riv	15	R0.0/41.8	135	515

REGISTERED CIVIL ENGINEER 5-31-16 DATE

6-1-16
PLANS APPROVAL DATE

REGISTERED PROFESSIONAL ENGINEER TUAN A. TRUONG No. C60137 Exp. 6-30-18 CIVIL STATE OF CALIFORNIA

THE STATE OF CALIFORNIA OR ITS OFFICERS OR AGENTS SHALL NOT BE RESPONSIBLE FOR THE ACCURACY OR COMPLETENESS OF SCANNED COPIES OF THIS PLAN SHEET.

NOTE:

FOR ACCURATE RIGHT OF WAY DATA, CONTACT RIGHT OF WAY ENGINEERING AT THE DISTRICT OFFICE.

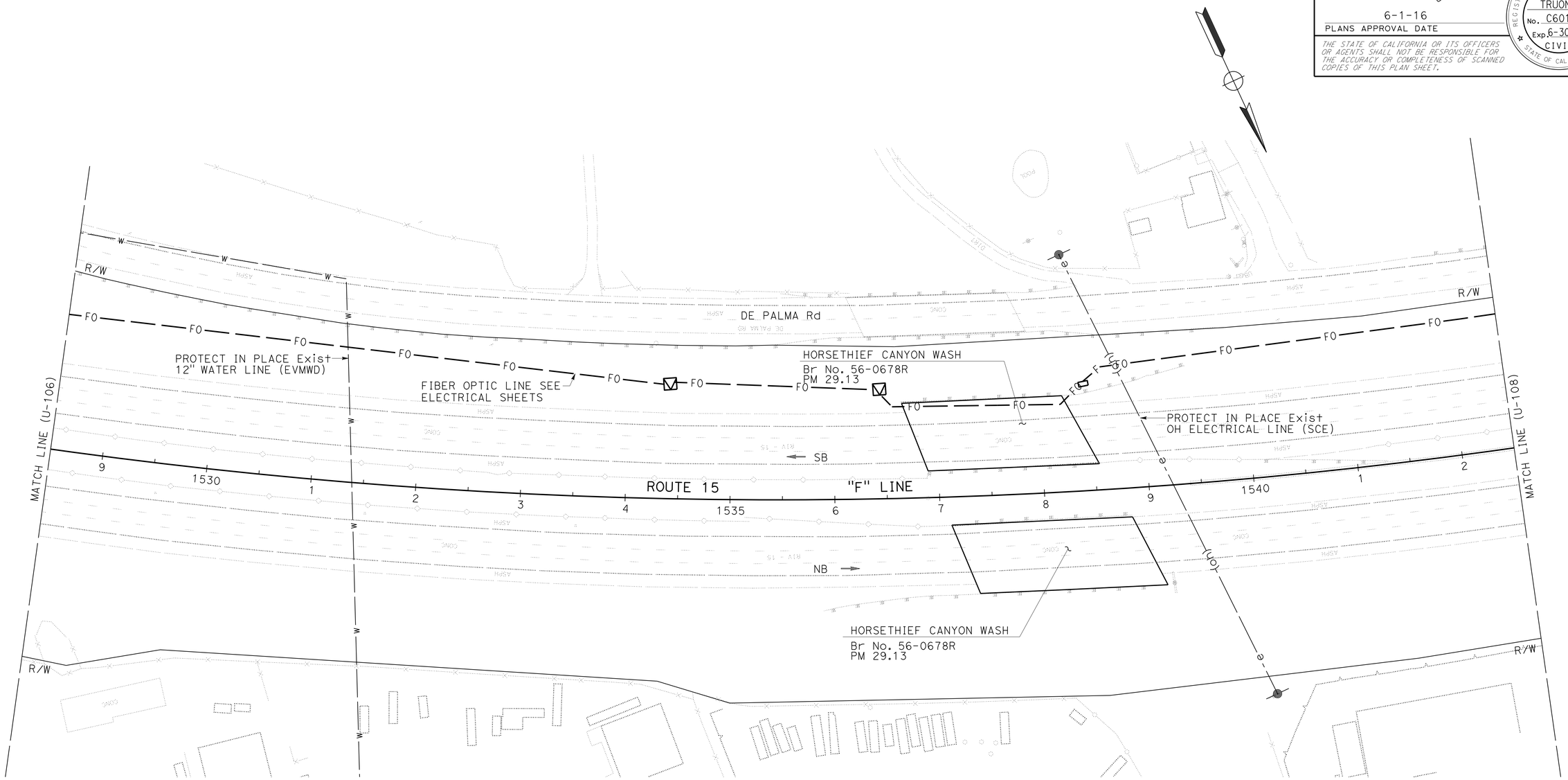

THIS PLAN ACCURATE FOR UTILITY INFORMATION ONLY

UTILITY PLAN

SCALE: 1" = 50'

U-107

STATE OF CALIFORNIA - DEPARTMENT OF TRANSPORTATION

DESIGN

FUNCTIONAL SUPERVISOR: DIBORO KANABOLO

CALCULATED-DESIGNED BY: JOE DAMIAN

CHECKED BY: TUAN TRUONG

REVISED BY

DATE REVISED

LAST REVISION 05-31-16

DATE PLOTTED => 19-SEP-2016
TIME PLOTTED => 10:34

Dist	COUNTY	ROUTE	POST MILES TOTAL PROJECT	SHEET No.	TOTAL SHEETS
08	Riv	15	R0.0/41.8	136	515

REGISTERED CIVIL ENGINEER 5-31-16 DATE

6-1-16
PLANS APPROVAL DATE

REGISTERED PROFESSIONAL ENGINEER
TUAN A. TRUONG
No. C60137
Exp. 6-30-18
CIVIL
STATE OF CALIFORNIA

THE STATE OF CALIFORNIA OR ITS OFFICERS OR AGENTS SHALL NOT BE RESPONSIBLE FOR THE ACCURACY OR COMPLETENESS OF SCANNED COPIES OF THIS PLAN SHEET.

NOTE:

FOR ACCURATE RIGHT OF WAY DATA, CONTACT
RIGHT OF WAY ENGINEERING AT THE DISTRICT OFFICE.

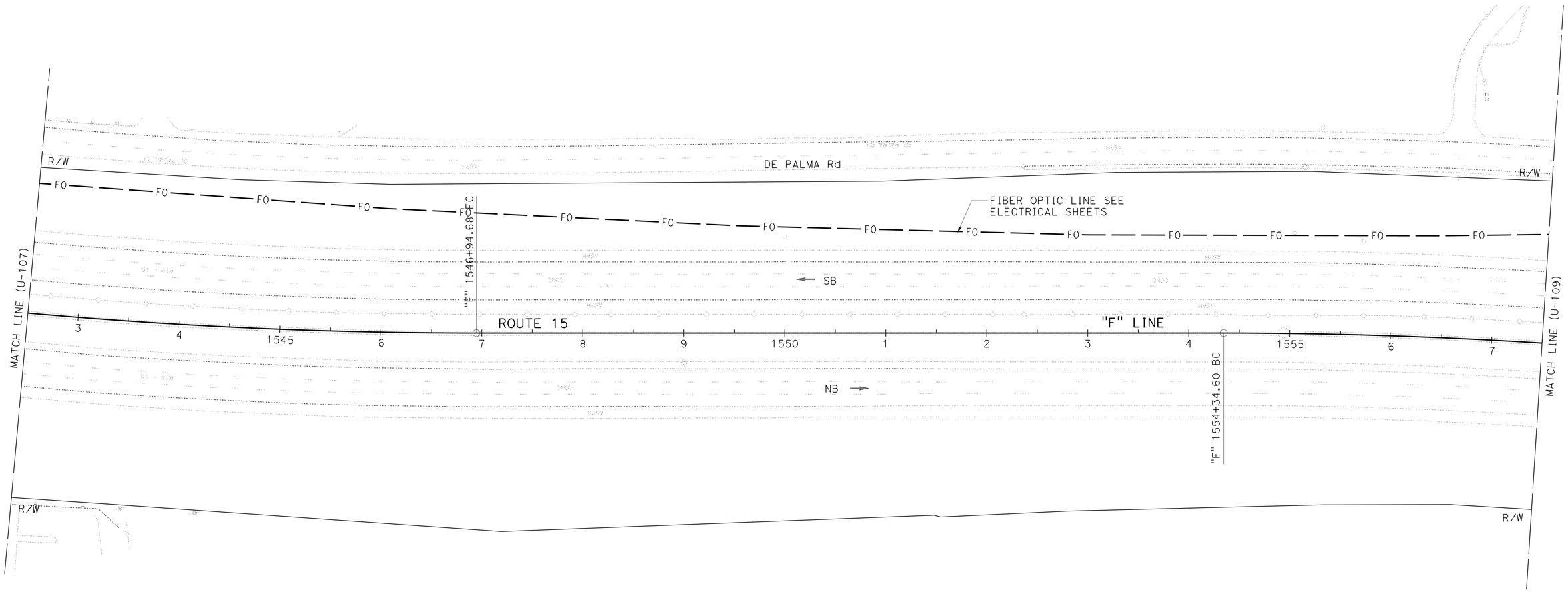

UTILITY PLAN

SCALE: 1" = 50'

U-108

THIS PLAN ACCURATE FOR UTILITY INFORMATION ONLY

STATE OF CALIFORNIA - DEPARTMENT OF TRANSPORTATION
Caltrans® **DESIGN**

FUNCTIONAL SUPERVISOR: DIBORO KANABOLO
CALCULATED-DESIGNED BY: JOE DAMIAN
CHECKED BY: TUAN TRUONG
REVISED BY
DATE REVISED

LAST REVISION 05-31-16
DATE PLOTTED => 19-SEP-2016
TIME PLOTTED => 10:34

Dist	COUNTY	ROUTE	POST MILES TOTAL PROJECT	SHEET No.	TOTAL SHEETS
08	Riv	15	R0.0/41.8	137	515

REGISTERED CIVIL ENGINEER 5-31-16 DATE

6-1-16
PLANS APPROVAL DATE

REGISTERED PROFESSIONAL ENGINEER TUAN A. TRUONG No. C60137 Exp. 6-30-18 CIVIL STATE OF CALIFORNIA

THE STATE OF CALIFORNIA OR ITS OFFICERS OR AGENTS SHALL NOT BE RESPONSIBLE FOR THE ACCURACY OR COMPLETENESS OF SCANNED COPIES OF THIS PLAN SHEET.

NOTE:

FOR ACCURATE RIGHT OF WAY DATA, CONTACT RIGHT OF WAY ENGINEERING AT THE DISTRICT OFFICE.

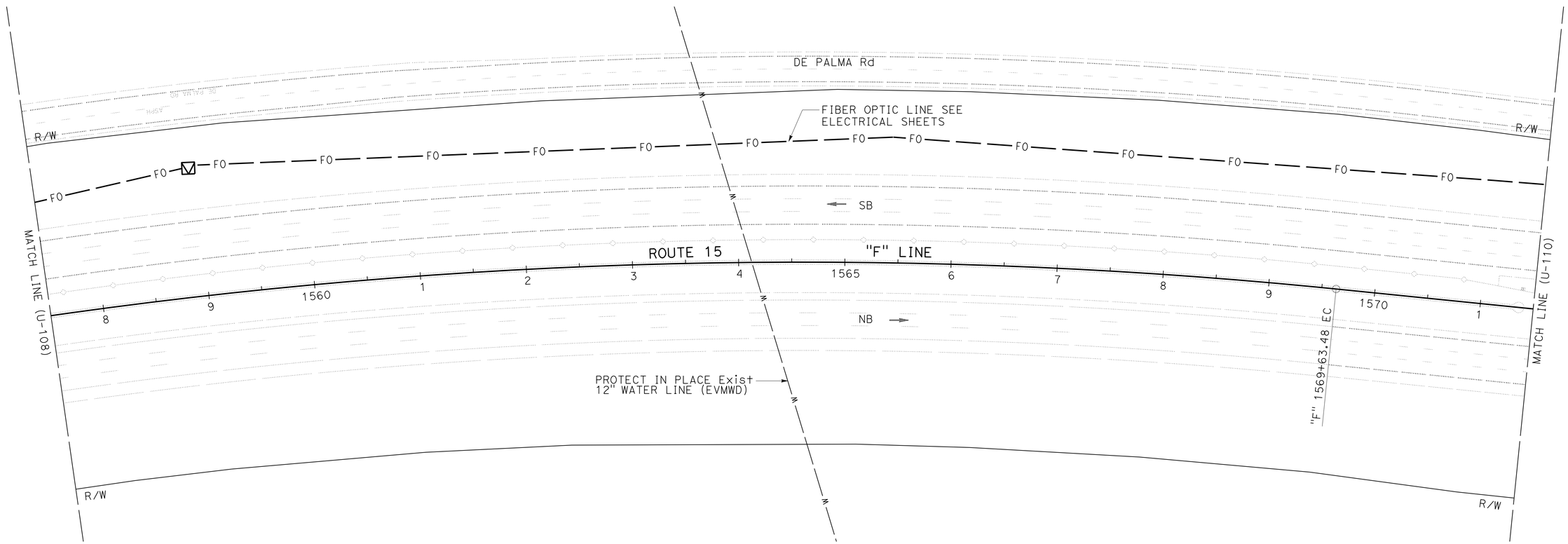

UTILITY PLAN

SCALE: 1" = 50'

U-109

THIS PLAN ACCURATE FOR UTILITY INFORMATION ONLY

STATE OF CALIFORNIA - DEPARTMENT OF TRANSPORTATION

Caltrans

DESIGN

FUNCTIONAL SUPERVISOR: DIBORO KANABOLO

CALCULATED-DESIGNED BY: JOE DAMIAN

CHECKED BY: TUAN TRUONG

REVISED BY

DATE REVISED

LAST REVISION 05-31-16

DATE PLOTTED => 19-SEP-2016
TIME PLOTTED => 10:34

Dist	COUNTY	ROUTE	POST MILES TOTAL PROJECT	SHEET No.	TOTAL SHEETS
08	Riv	15	R0.0/41.8	138	515

REGISTERED CIVIL ENGINEER 5-31-16 DATE

6-1-16
PLANS APPROVAL DATE

REGISTERED PROFESSIONAL ENGINEER TUAN A. TRUONG No. C60137 Exp. 6-30-18 CIVIL STATE OF CALIFORNIA

THE STATE OF CALIFORNIA OR ITS OFFICERS OR AGENTS SHALL NOT BE RESPONSIBLE FOR THE ACCURACY OR COMPLETENESS OF SCANNED COPIES OF THIS PLAN SHEET.

NOTE:

FOR ACCURATE RIGHT OF WAY DATA, CONTACT RIGHT OF WAY ENGINEERING AT THE DISTRICT OFFICE.

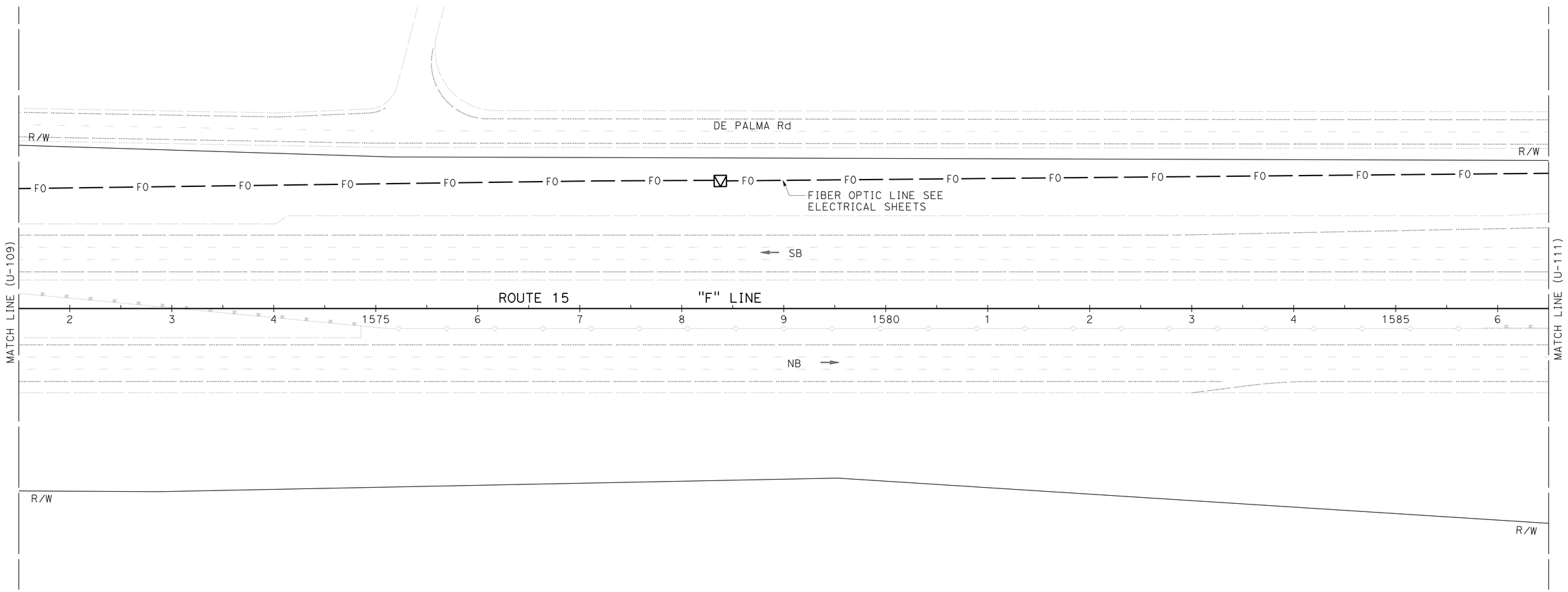

UTILITY PLAN

SCALE: 1" = 50'

U-110

THIS PLAN ACCURATE FOR UTILITY INFORMATION ONLY

STATE OF CALIFORNIA - DEPARTMENT OF TRANSPORTATION

Caltrans® **DESIGN**

FUNCTIONAL SUPERVISOR: DIBORO KANABOLO

CALCULATED-DESIGNED BY: JOE DAMIAN

CHECKED BY: TUAN TRUONG

REVISED BY

DATE REVISED

LAST REVISION 05-31-16 | DATE PLOTTED => 19-SEP-2016 | TIME PLOTTED => 10:34

Dist	COUNTY	ROUTE	POST MILES TOTAL PROJECT	SHEET No.	TOTAL SHEETS
08	Riv	15	R0.0/41.8	139	515

REGISTERED CIVIL ENGINEER 5-31-16 DATE

6-1-16
PLANS APPROVAL DATE

REGISTERED PROFESSIONAL ENGINEER TUAN A. TRUONG No. C60137 Exp. 6-30-18 CIVIL STATE OF CALIFORNIA

THE STATE OF CALIFORNIA OR ITS OFFICERS OR AGENTS SHALL NOT BE RESPONSIBLE FOR THE ACCURACY OR COMPLETENESS OF SCANNED COPIES OF THIS PLAN SHEET.

NOTE:

FOR ACCURATE RIGHT OF WAY DATA, CONTACT RIGHT OF WAY ENGINEERING AT THE DISTRICT OFFICE.

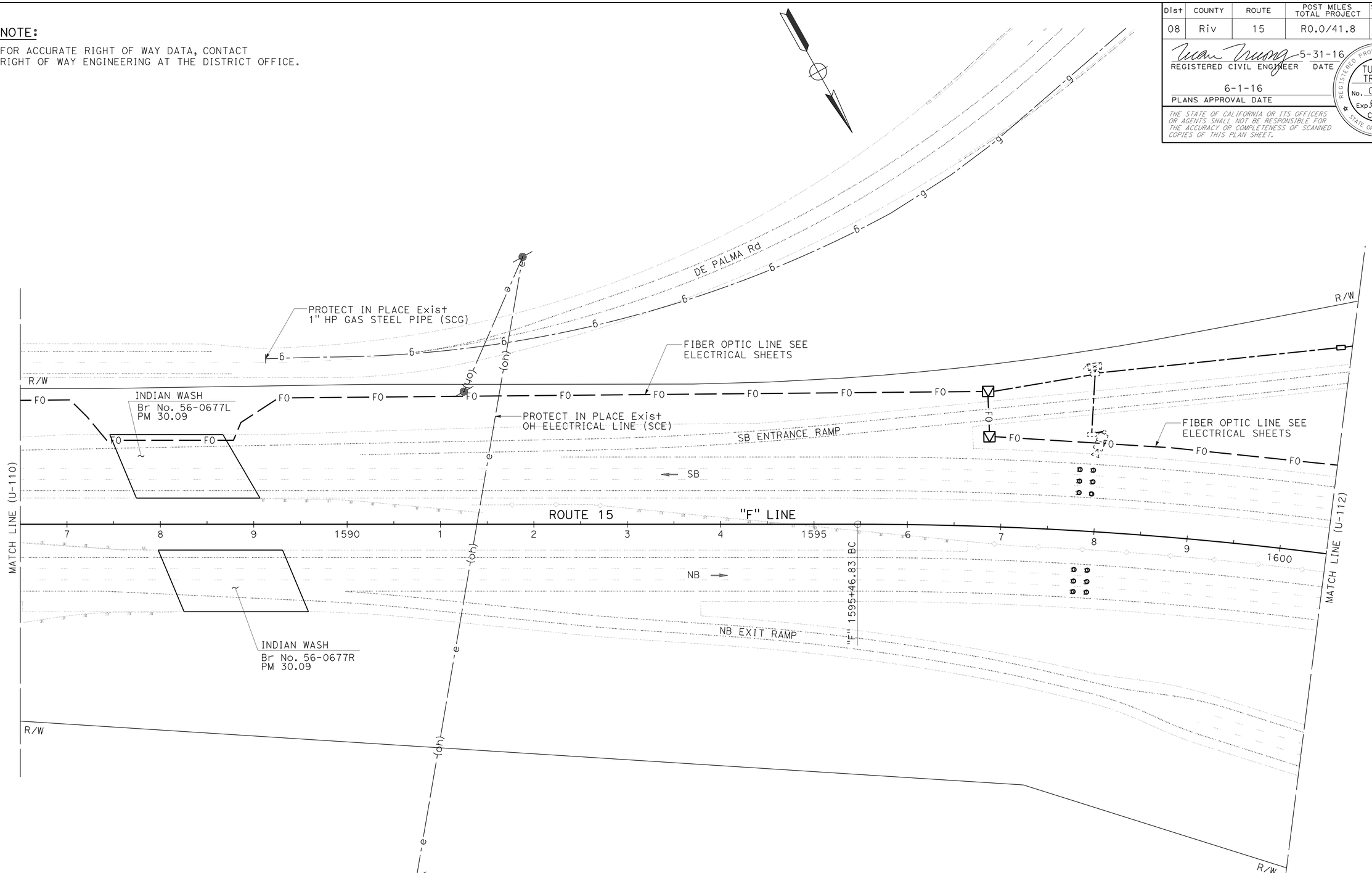

UTILITY PLAN

SCALE: 1" = 50'

U-111

THIS PLAN ACCURATE FOR UTILITY INFORMATION ONLY

STATE OF CALIFORNIA - DEPARTMENT OF TRANSPORTATION

Caltrans DESIGN

FUNCTIONAL SUPERVISOR: DIBORO KANABOLO

CALCULATED-DESIGNED BY: JOE DAMIAN

CHECKED BY: TUAN TRUONG

REVISED BY / DATE REVISED

LAST REVISION 05-31-16 | DATE PLOTTED => 19-SEP-2016 | TIME PLOTTED => 10:34

Dist	COUNTY	ROUTE	POST MILES TOTAL PROJECT	SHEET No.	TOTAL SHEETS
08	Riv	15	R0.0/41.8	140	515

REGISTERED CIVIL ENGINEER 5-31-16 DATE

6-1-16
PLANS APPROVAL DATE

REGISTERED PROFESSIONAL ENGINEER TUAN A. TRUONG No. C60137 Exp. 6-30-18 CIVIL STATE OF CALIFORNIA

THE STATE OF CALIFORNIA OR ITS OFFICERS OR AGENTS SHALL NOT BE RESPONSIBLE FOR THE ACCURACY OR COMPLETENESS OF SCANNED COPIES OF THIS PLAN SHEET.

NOTE:

FOR ACCURATE RIGHT OF WAY DATA, CONTACT RIGHT OF WAY ENGINEERING AT THE DISTRICT OFFICE.

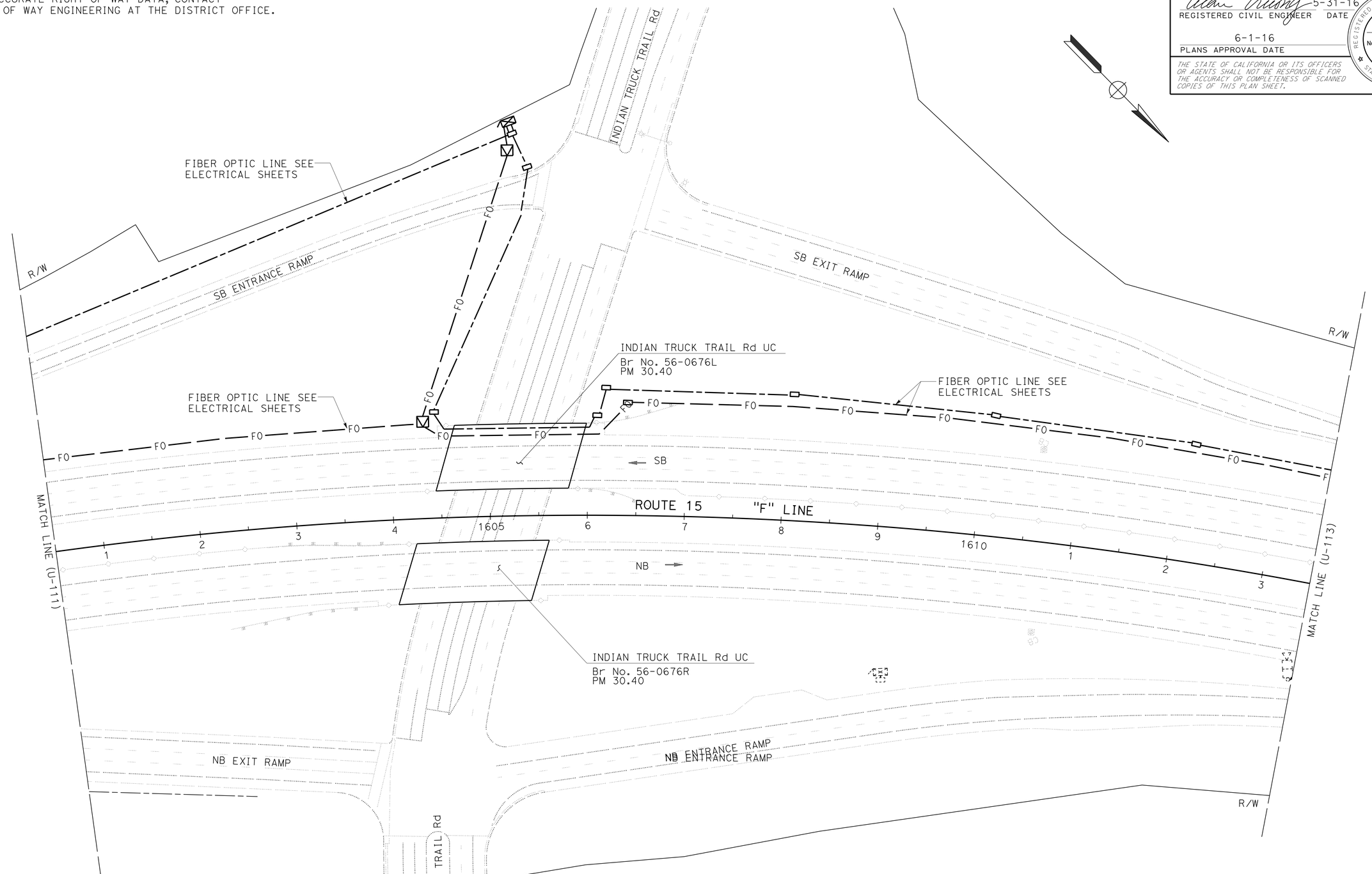

UTILITY PLAN

SCALE: 1" = 50'

U-112

THIS PLAN ACCURATE FOR UTILITY INFORMATION ONLY

STATE OF CALIFORNIA - DEPARTMENT OF TRANSPORTATION

Caltrans® **DESIGN**

FUNCTIONAL SUPERVISOR: DIBORO KANABOLO

CALCULATED-DESIGNED BY: JOE DAMIAN

CHECKED BY: TUAN TRUONG

REVISED BY

DATE REVISED

LAST REVISION 05-31-16

DATE PLOTTED => 19-SEP-2016
TIME PLOTTED => 10:34

Dist	COUNTY	ROUTE	POST MILES TOTAL PROJECT	SHEET No.	TOTAL SHEETS
08	Riv	15	R0.0/41.8	141	515

REGISTERED CIVIL ENGINEER 5-31-16 DATE

6-1-16
PLANS APPROVAL DATE

REGISTERED PROFESSIONAL ENGINEER TUAN A. TRUONG No. C60137 Exp. 6-30-18 CIVIL STATE OF CALIFORNIA

THE STATE OF CALIFORNIA OR ITS OFFICERS OR AGENTS SHALL NOT BE RESPONSIBLE FOR THE ACCURACY OR COMPLETENESS OF SCANNED COPIES OF THIS PLAN SHEET.

NOTE:

FOR ACCURATE RIGHT OF WAY DATA, CONTACT RIGHT OF WAY ENGINEERING AT THE DISTRICT OFFICE.

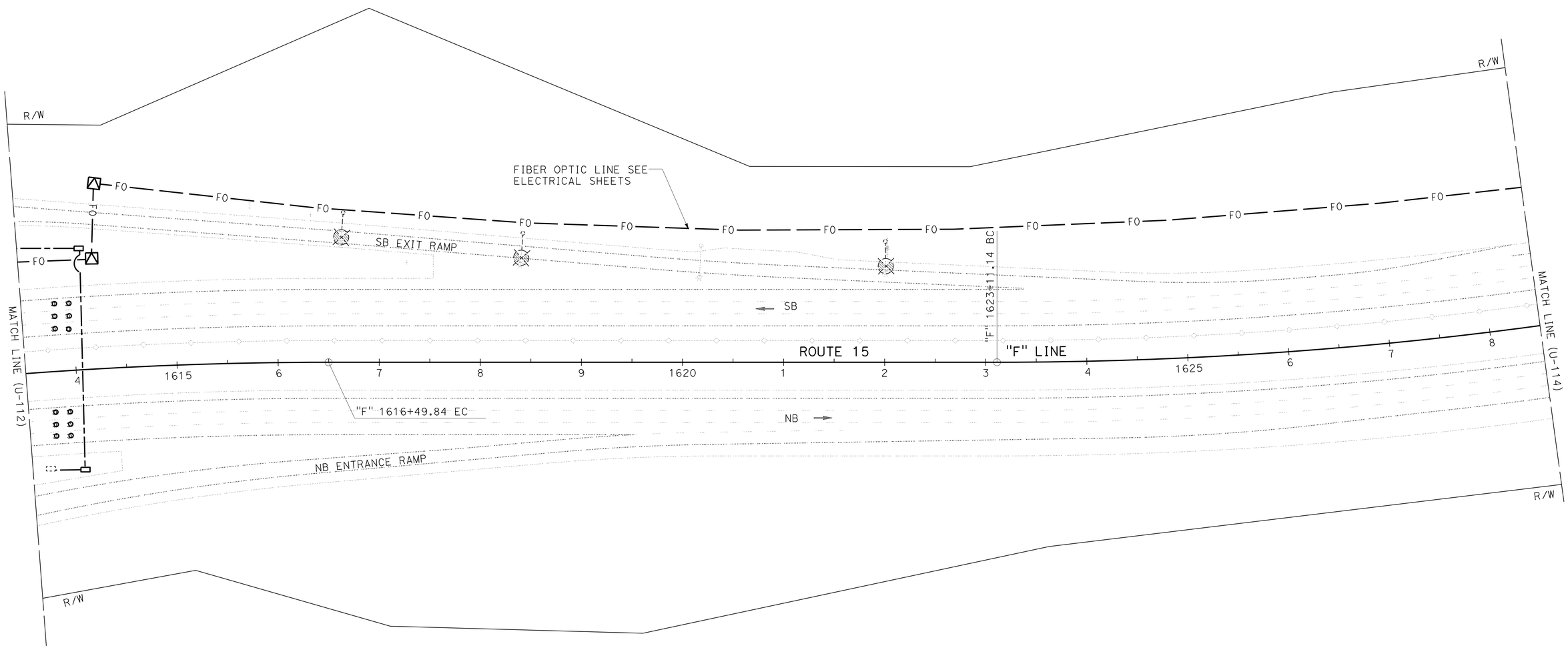

UTILITY PLAN

SCALE: 1" = 50'

U-113

THIS PLAN ACCURATE FOR UTILITY INFORMATION ONLY

STATE OF CALIFORNIA - DEPARTMENT OF TRANSPORTATION

DESIGN

Caltrans

FUNCTIONAL SUPERVISOR: DIBORO KANABOLO

CALCULATED-DESIGNED BY: JOE DAMIAN

CHECKED BY: TUAN TRUONG

REVISED BY

DATE REVISED

LAST REVISION 05-31-16

DATE PLOTTED => 19-SEP-2016

TIME PLOTTED => 10:34

Dist	COUNTY	ROUTE	POST MILES TOTAL PROJECT	SHEET No.	TOTAL SHEETS
08	Riv	15	R0.0/41.8	142	515

REGISTERED CIVIL ENGINEER 5-31-16 DATE

6-1-16
PLANS APPROVAL DATE

REGISTERED PROFESSIONAL ENGINEER
TUAN A. TRUONG
No. C60137
Exp. 6-30-18
CIVIL
STATE OF CALIFORNIA

THE STATE OF CALIFORNIA OR ITS OFFICERS OR AGENTS SHALL NOT BE RESPONSIBLE FOR THE ACCURACY OR COMPLETENESS OF SCANNED COPIES OF THIS PLAN SHEET.

NOTE:

FOR ACCURATE RIGHT OF WAY DATA, CONTACT
RIGHT OF WAY ENGINEERING AT THE DISTRICT OFFICE.

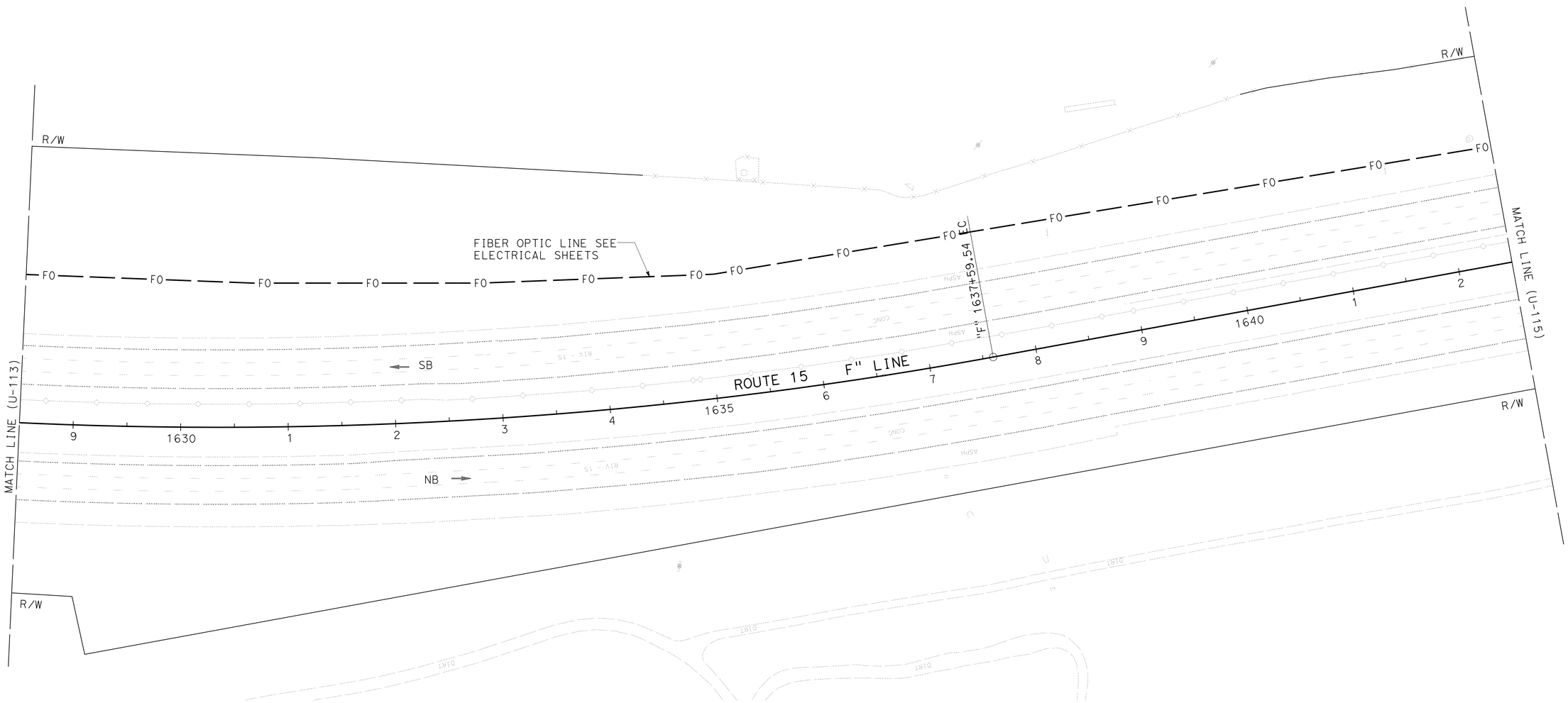

UTILITY PLAN

SCALE: 1" = 50'

U-114

THIS PLAN ACCURATE FOR UTILITY INFORMATION ONLY

STATE OF CALIFORNIA - DEPARTMENT OF TRANSPORTATION
Caltrans
DESIGN

FUNCTIONAL SUPERVISOR: DIBORO KANABOLO
CALCULATED-DESIGNED BY: JOE DAMIAN
CHECKED BY: TUAN TRUONG
REVISED BY
DATE REVISED

LAST REVISION 05-31-16
DATE PLOTTED => 19-SEP-2016
TIME PLOTTED => 10:34

Dist	COUNTY	ROUTE	POST MILES TOTAL PROJECT	SHEET No.	TOTAL SHEETS
08	Riv	15	R0.0/41.8	143	515

REGISTERED CIVIL ENGINEER 5-31-16 DATE

6-1-16
PLANS APPROVAL DATE

REGISTERED PROFESSIONAL ENGINEER
TUAN A. TRUONG
No. C60137
Exp. 6-30-18
CIVIL
STATE OF CALIFORNIA

THE STATE OF CALIFORNIA OR ITS OFFICERS OR AGENTS SHALL NOT BE RESPONSIBLE FOR THE ACCURACY OR COMPLETENESS OF SCANNED COPIES OF THIS PLAN SHEET.

NOTE:

FOR ACCURATE RIGHT OF WAY DATA, CONTACT
RIGHT OF WAY ENGINEERING AT THE DISTRICT OFFICE.

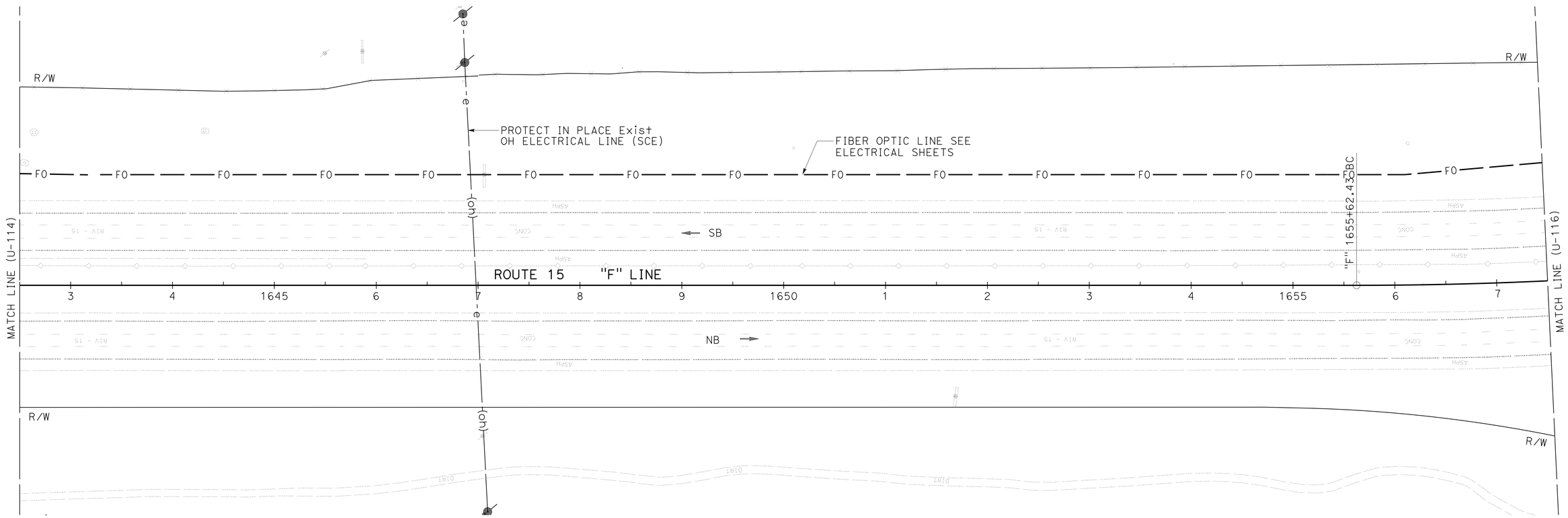

UTILITY PLAN

SCALE: 1" = 50'

U-115

THIS PLAN ACCURATE FOR UTILITY INFORMATION ONLY

STATE OF CALIFORNIA - DEPARTMENT OF TRANSPORTATION
Caltrans
DESIGN

FUNCTIONAL SUPERVISOR: DIBORO KANABOLO
CALCULATED-DESIGNED BY: JOE DAMIAN
CHECKED BY: TUAN TRUONG
REVISED BY
DATE REVISED

LAST REVISION 05-31-16
DATE PLOTTED => 19-SEP-2016
TIME PLOTTED => 10:34

Dist	COUNTY	ROUTE	POST MILES TOTAL PROJECT	SHEET No.	TOTAL SHEETS
08	Riv	15	R0.0/41.8	144	515

REGISTERED CIVIL ENGINEER 5-31-16 DATE

6-1-16
PLANS APPROVAL DATE

REGISTERED PROFESSIONAL ENGINEER
TUAN A. TRUONG
No. C60137
Exp. 6-30-18
CIVIL
STATE OF CALIFORNIA

THE STATE OF CALIFORNIA OR ITS OFFICERS OR AGENTS SHALL NOT BE RESPONSIBLE FOR THE ACCURACY OR COMPLETENESS OF SCANNED COPIES OF THIS PLAN SHEET.

NOTE:

FOR ACCURATE RIGHT OF WAY DATA, CONTACT
RIGHT OF WAY ENGINEERING AT THE DISTRICT OFFICE.

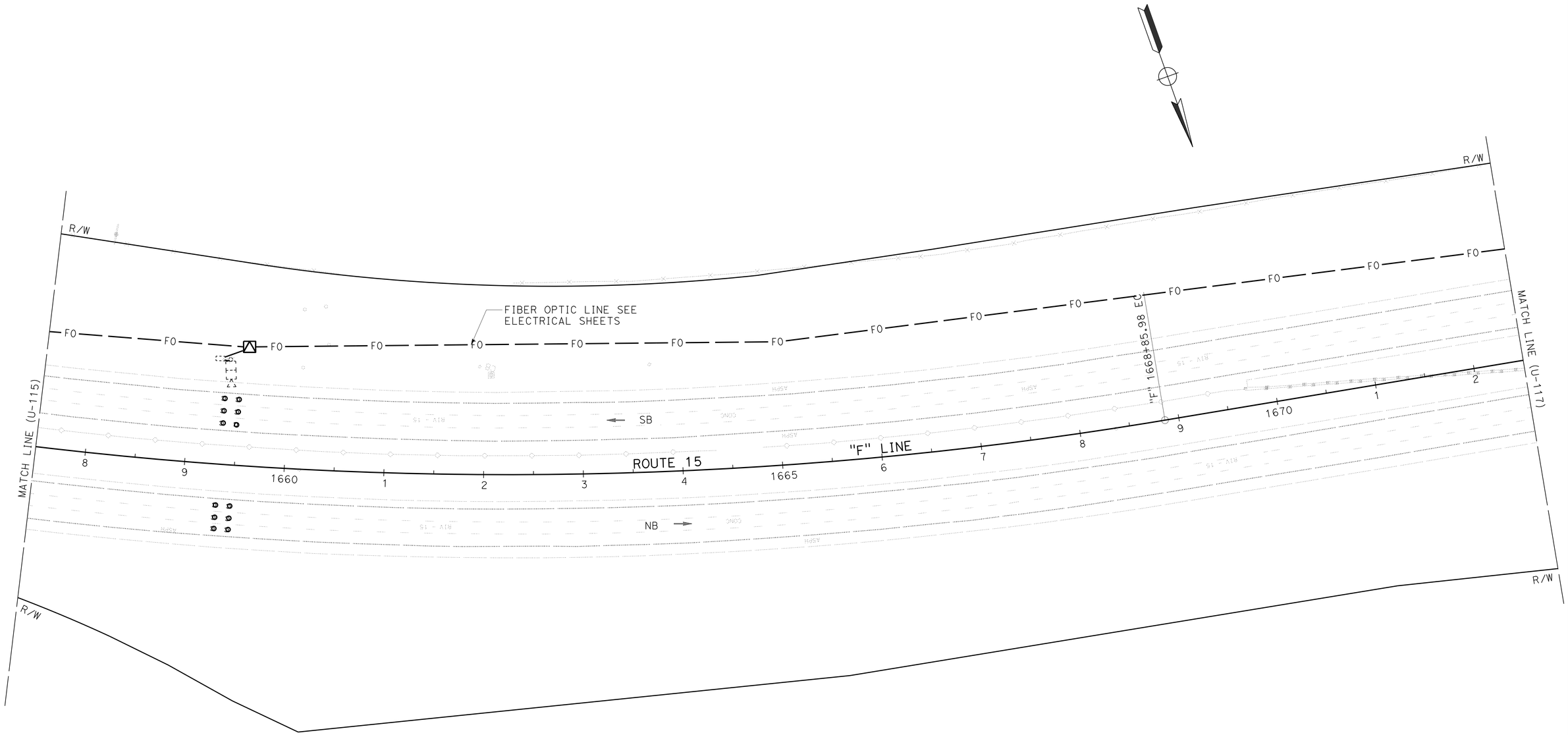

UTILITY PLAN

SCALE: 1" = 50'

U-116

THIS PLAN ACCURATE FOR UTILITY INFORMATION ONLY

STATE OF CALIFORNIA - DEPARTMENT OF TRANSPORTATION
Caltrans
DESIGN

FUNCTIONAL SUPERVISOR: DIBORO KANABOLO
CALCULATED-DESIGNED BY: JOE DAMIAN
CHECKED BY: TUAN TRUONG
REVISED BY
DATE REVISED

LAST REVISION 05-31-16
DATE PLOTTED => 19-SEP-2016
TIME PLOTTED => 10:34

Dist	COUNTY	ROUTE	POST MILES TOTAL PROJECT	SHEET No.	TOTAL SHEETS
08	Riv	15	R0.0/41.8	145	515

REGISTERED CIVIL ENGINEER 5-31-16 DATE

6-1-16
PLANS APPROVAL DATE

REGISTERED PROFESSIONAL ENGINEER TUAN A. TRUONG No. C60137 Exp. 6-30-18 CIVIL STATE OF CALIFORNIA

THE STATE OF CALIFORNIA OR ITS OFFICERS OR AGENTS SHALL NOT BE RESPONSIBLE FOR THE ACCURACY OR COMPLETENESS OF SCANNED COPIES OF THIS PLAN SHEET.

NOTE:

FOR ACCURATE RIGHT OF WAY DATA, CONTACT RIGHT OF WAY ENGINEERING AT THE DISTRICT OFFICE.

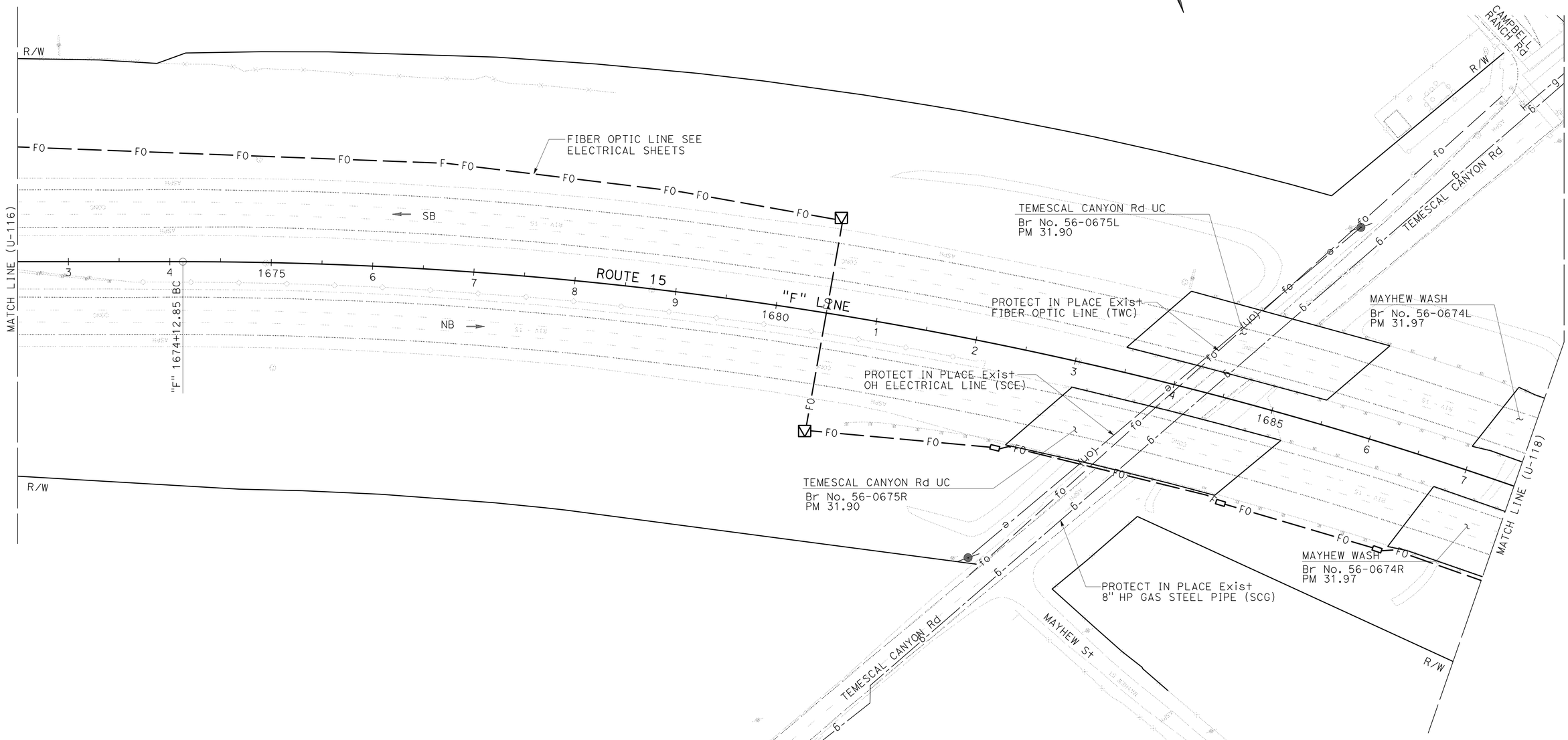

UTILITY PLAN

SCALE: 1" = 50'

U-117

THIS PLAN ACCURATE FOR UTILITY INFORMATION ONLY

STATE OF CALIFORNIA - DEPARTMENT OF TRANSPORTATION
Caltrans
DESIGN

FUNCTIONAL SUPERVISOR: DIBORO KANABOLO
CALCULATED-DESIGNED BY: JOE DAMIAN
CHECKED BY: TUAN TRUONG
REVISED BY
DATE REVISED

LAST REVISION 05-31-16
DATE PLOTTED => 19-SEP-2016
TIME PLOTTED => 10:34

Dist	COUNTY	ROUTE	POST MILES TOTAL PROJECT	SHEET No.	TOTAL SHEETS
08	Riv	15	R0.0/41.8	146	515

REGISTERED CIVIL ENGINEER 5-31-16 DATE

6-1-16
PLANS APPROVAL DATE

REGISTERED PROFESSIONAL ENGINEER TUAN A. TRUONG No. C60137 Exp. 6-30-18 CIVIL STATE OF CALIFORNIA

THE STATE OF CALIFORNIA OR ITS OFFICERS OR AGENTS SHALL NOT BE RESPONSIBLE FOR THE ACCURACY OR COMPLETENESS OF SCANNED COPIES OF THIS PLAN SHEET.

NOTE:

FOR ACCURATE RIGHT OF WAY DATA, CONTACT RIGHT OF WAY ENGINEERING AT THE DISTRICT OFFICE.

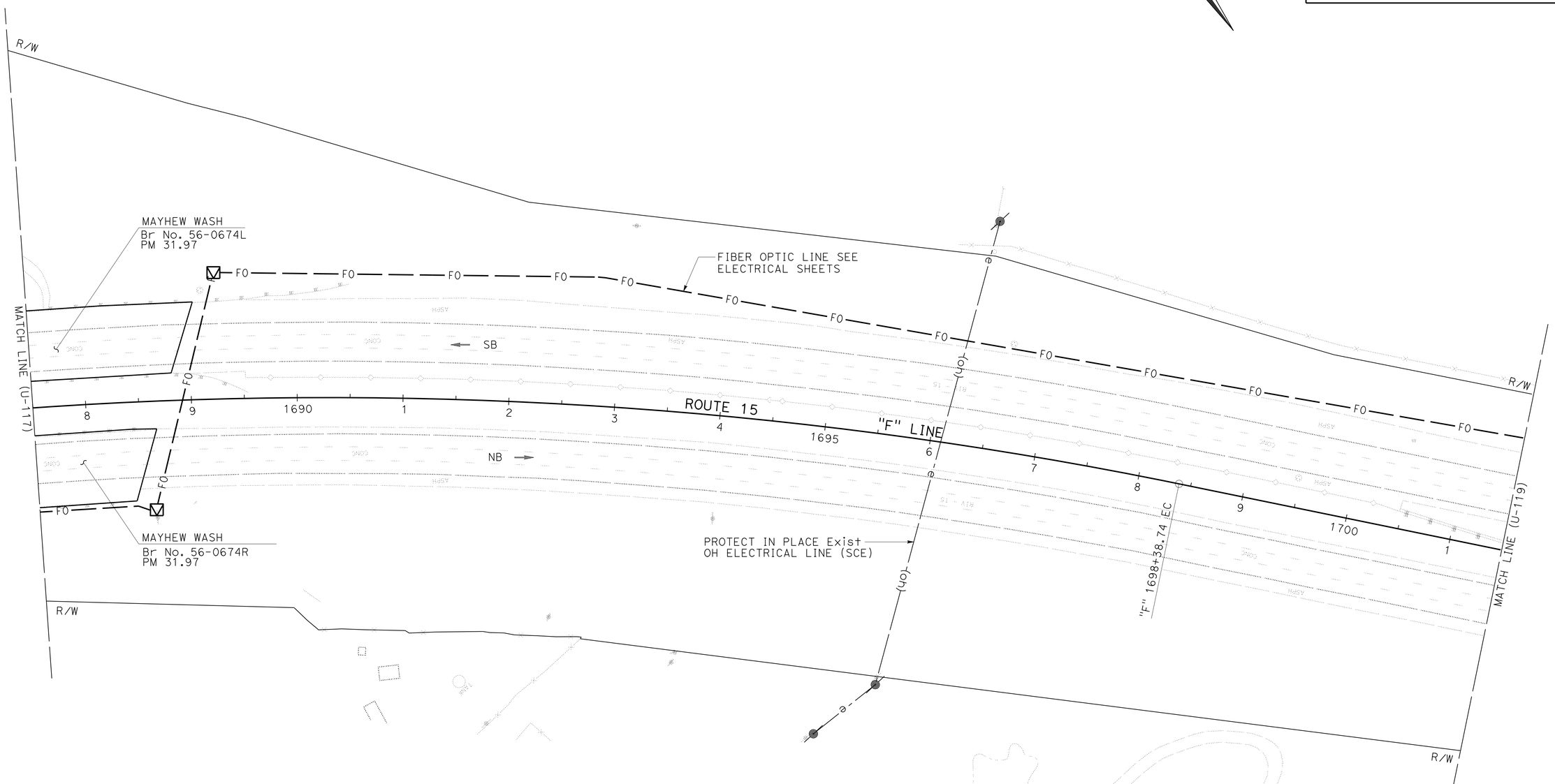

UTILITY PLAN

SCALE: 1" = 50'

U-118

THIS PLAN ACCURATE FOR UTILITY INFORMATION ONLY

STATE OF CALIFORNIA - DEPARTMENT OF TRANSPORTATION

Caltrans

DESIGN

FUNCTIONAL SUPERVISOR: DIBORO KANABOLO

CALCULATED-DESIGNED BY: JOE DAMIAN

CHECKED BY: TUAN TRUONG

REVISED BY

DATE REVISED

LAST REVISION 05-31-16

DATE PLOTTED => 19-SEP-2016
TIME PLOTTED => 10:34

Dist	COUNTY	ROUTE	POST MILES TOTAL PROJECT	SHEET No.	TOTAL SHEETS
08	Riv	15	R0.0/41.8	147	515

REGISTERED CIVIL ENGINEER 5-31-16 DATE

6-1-16
PLANS APPROVAL DATE

REGISTERED PROFESSIONAL ENGINEER
TUAN A. TRUONG
No. C60137
Exp. 6-30-18
CIVIL
STATE OF CALIFORNIA

THE STATE OF CALIFORNIA OR ITS OFFICERS OR AGENTS SHALL NOT BE RESPONSIBLE FOR THE ACCURACY OR COMPLETENESS OF SCANNED COPIES OF THIS PLAN SHEET.

NOTE:

FOR ACCURATE RIGHT OF WAY DATA, CONTACT
RIGHT OF WAY ENGINEERING AT THE DISTRICT OFFICE.

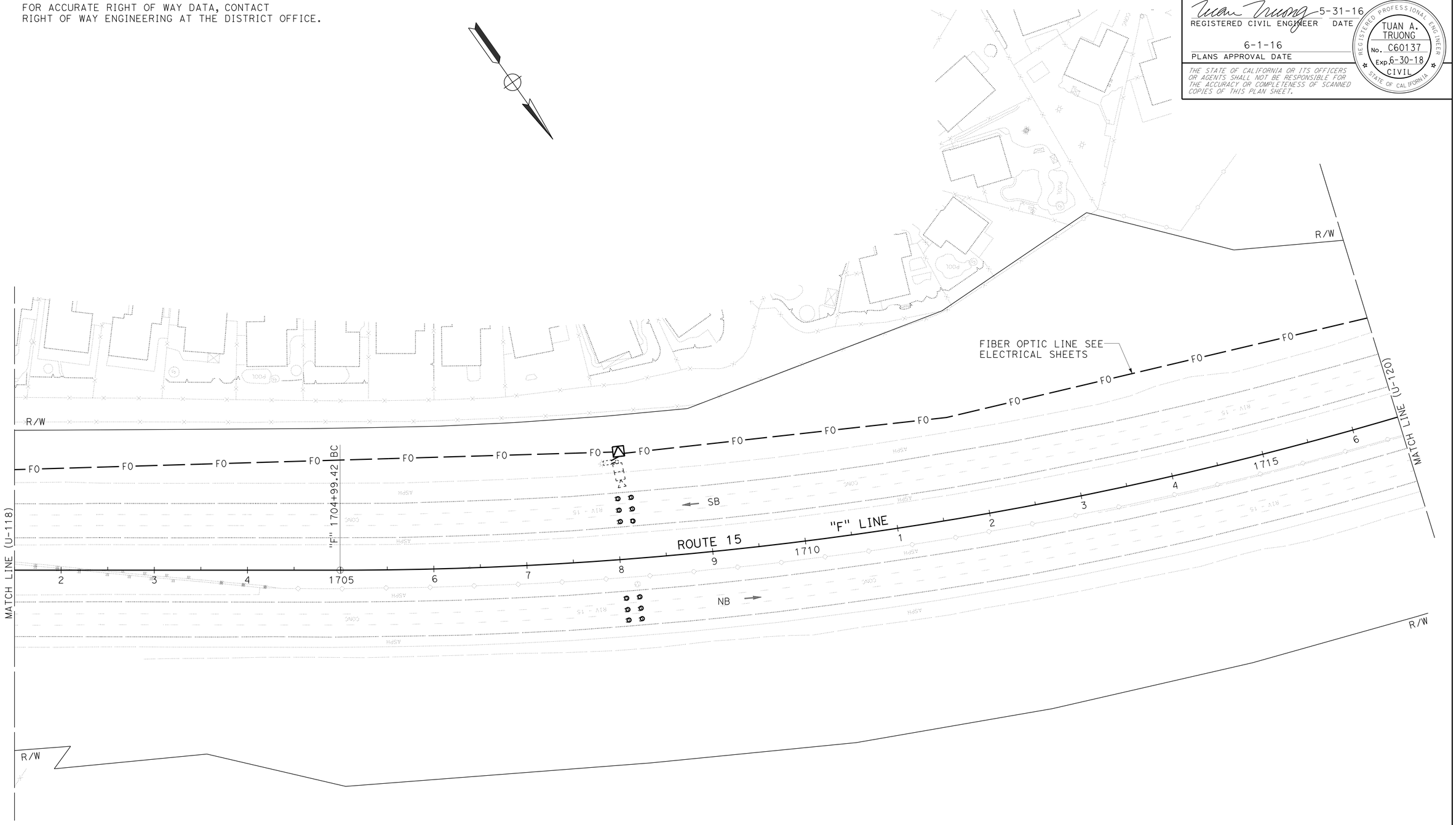

UTILITY PLAN

SCALE: 1" = 50'

U-119

THIS PLAN ACCURATE FOR UTILITY INFORMATION ONLY

STATE OF CALIFORNIA - DEPARTMENT OF TRANSPORTATION
Caltrans
DESIGN

FUNCTIONAL SUPERVISOR: DIBORO KANABOLO

CALCULATED-DESIGNED BY: JOE DAMIAN
CHECKED BY: TUAN TRUONG

REVISED BY
DATE REVISED

LAST REVISION 05-31-16
DATE PLOTTED => 19-SEP-2016
TIME PLOTTED => 10:34

Dist	COUNTY	ROUTE	POST MILES TOTAL PROJECT	SHEET No.	TOTAL SHEETS
08	Riv	15	R0.0/41.8	148	515

REGISTERED CIVIL ENGINEER 5-31-16 DATE

6-1-16
PLANS APPROVAL DATE

REGISTERED PROFESSIONAL ENGINEER TUAN A. TRUONG No. C60137 Exp. 6-30-18 CIVIL STATE OF CALIFORNIA

THE STATE OF CALIFORNIA OR ITS OFFICERS OR AGENTS SHALL NOT BE RESPONSIBLE FOR THE ACCURACY OR COMPLETENESS OF SCANNED COPIES OF THIS PLAN SHEET.

NOTE:

FOR ACCURATE RIGHT OF WAY DATA, CONTACT
RIGHT OF WAY ENGINEERING AT THE DISTRICT OFFICE.

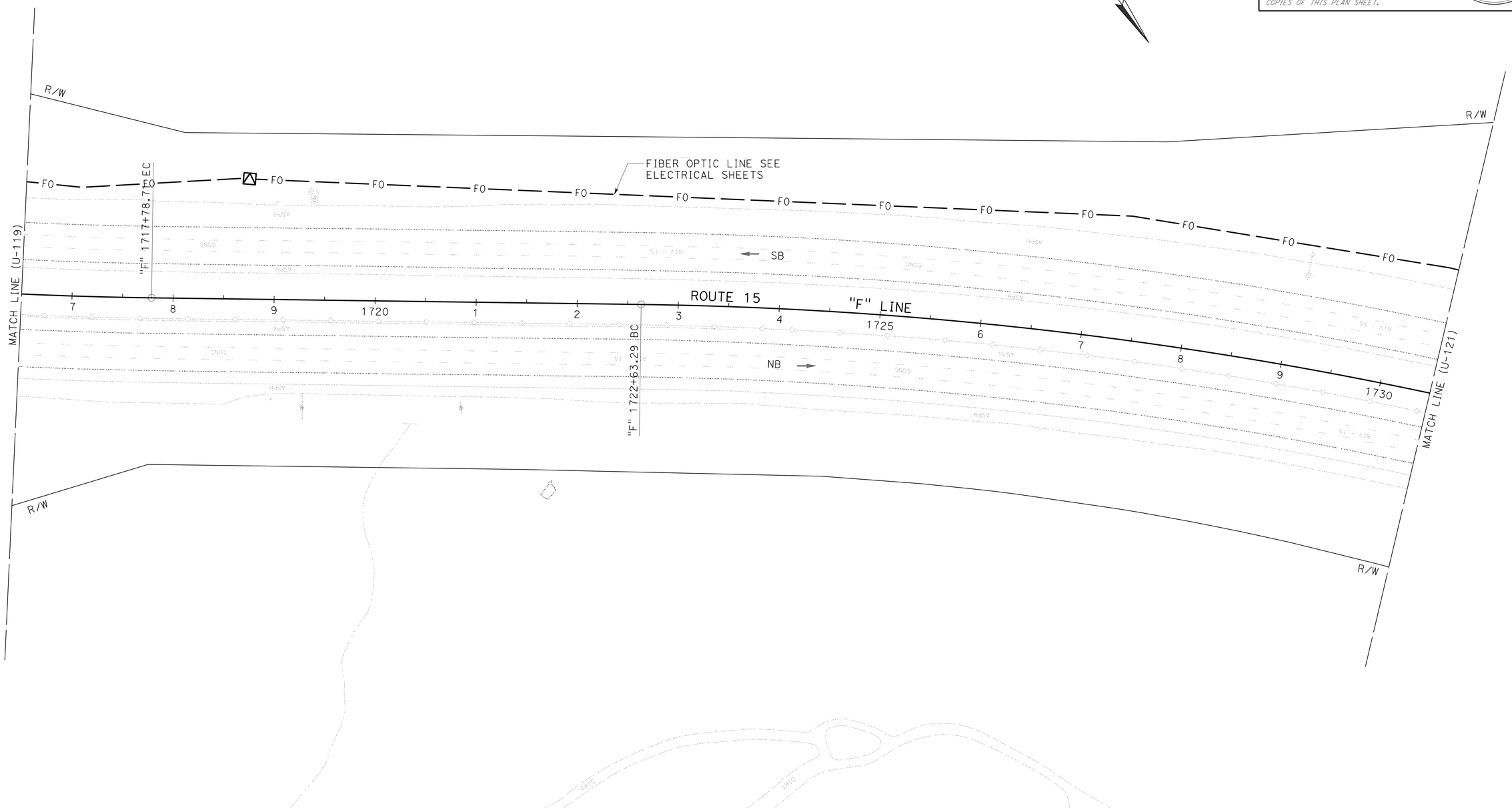

UTILITY PLAN

SCALE: 1" = 50'

U-120

THIS PLAN ACCURATE FOR UTILITY INFORMATION ONLY

STATE OF CALIFORNIA - DEPARTMENT OF TRANSPORTATION
Caltrans
DESIGN

FUNCTIONAL SUPERVISOR: DIBORO KANABOLO
CALCULATED-DESIGNED BY: JOE DAMIAN
CHECKED BY: TUAN TRUONG
REVISED BY
DATE REVISED

LAST REVISION 05-31-16
DATE PLOTTED => 19-SEP-2016
TIME PLOTTED => 10:34

Dist	COUNTY	ROUTE	POST MILES TOTAL PROJECT	SHEET No.	TOTAL SHEETS
08	Riv	15	R0.0/41.8	149	515

REGISTERED CIVIL ENGINEER 5-31-16 DATE

6-1-16
PLANS APPROVAL DATE

REGISTERED PROFESSIONAL ENGINEER TUAN A. TRUONG No. C60137 Exp. 6-30-18 CIVIL STATE OF CALIFORNIA

THE STATE OF CALIFORNIA OR ITS OFFICERS OR AGENTS SHALL NOT BE RESPONSIBLE FOR THE ACCURACY OR COMPLETENESS OF SCANNED COPIES OF THIS PLAN SHEET.

NOTE:

FOR ACCURATE RIGHT OF WAY DATA, CONTACT RIGHT OF WAY ENGINEERING AT THE DISTRICT OFFICE.

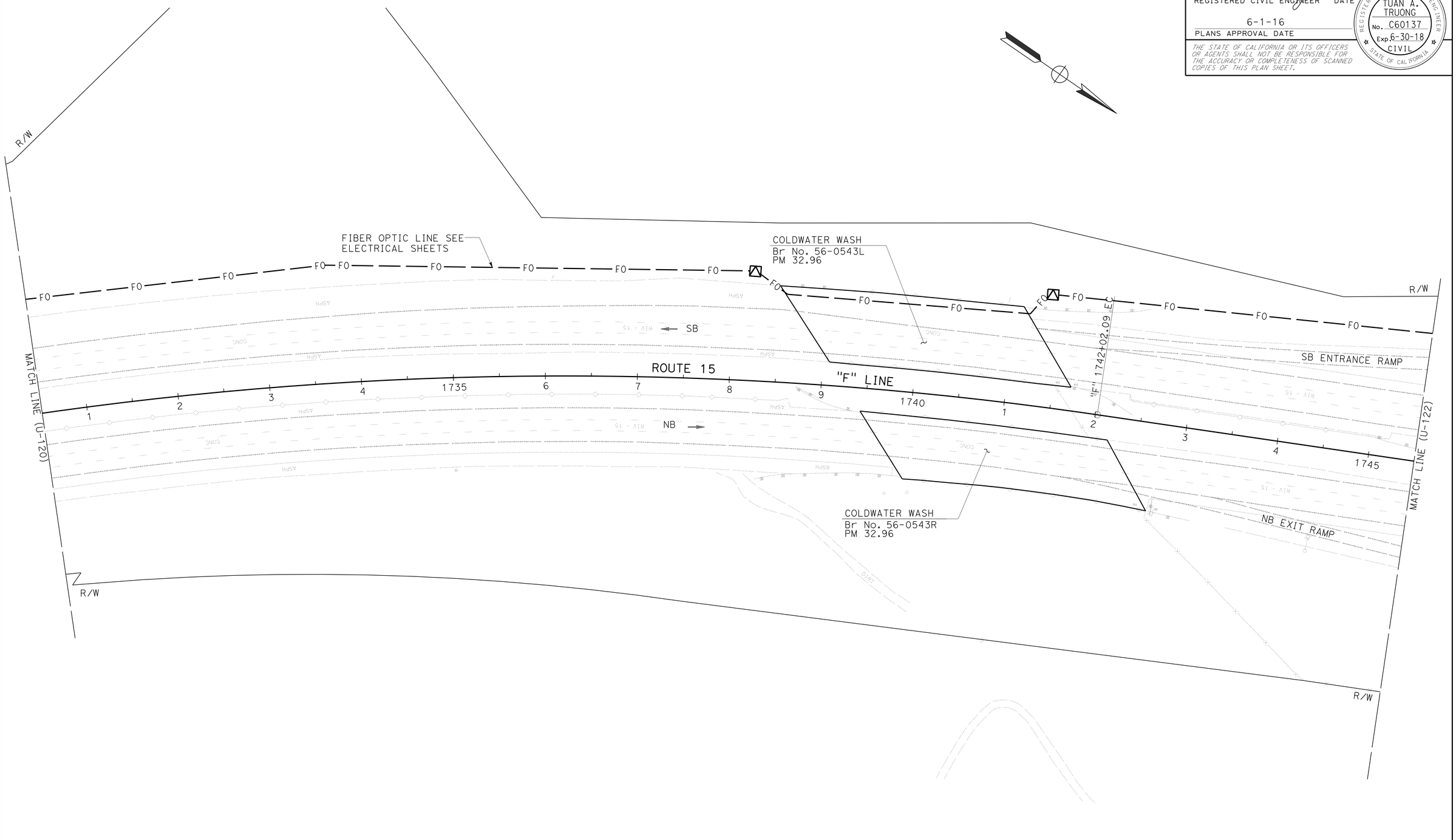

UTILITY PLAN

SCALE: 1" = 50'

U-121

THIS PLAN ACCURATE FOR UTILITY INFORMATION ONLY

STATE OF CALIFORNIA - DEPARTMENT OF TRANSPORTATION

Caltrans® **DESIGN**

FUNCTIONAL SUPERVISOR: DIBORO KANABOLO

CALCULATED-DESIGNED BY: JOE DAMIAN

CHECKED BY: TUAN TRUONG

REVISED BY

DATE REVISED

LAST REVISION 05-31-16

DATE PLOTTED => 19-SEP-2016
TIME PLOTTED => 12:59

Dist	COUNTY	ROUTE	POST MILES TOTAL PROJECT	SHEET No.	TOTAL SHEETS
08	Riv	15	R0.0/41.8	150	515

REGISTERED CIVIL ENGINEER 5-31-16 DATE

6-1-16
PLANS APPROVAL DATE

REGISTERED PROFESSIONAL ENGINEER TUAN A. TRUONG No. C60137 Exp. 6-30-18 CIVIL STATE OF CALIFORNIA

THE STATE OF CALIFORNIA OR ITS OFFICERS OR AGENTS SHALL NOT BE RESPONSIBLE FOR THE ACCURACY OR COMPLETENESS OF SCANNED COPIES OF THIS PLAN SHEET.

NOTE:

FOR ACCURATE RIGHT OF WAY DATA, CONTACT RIGHT OF WAY ENGINEERING AT THE DISTRICT OFFICE.

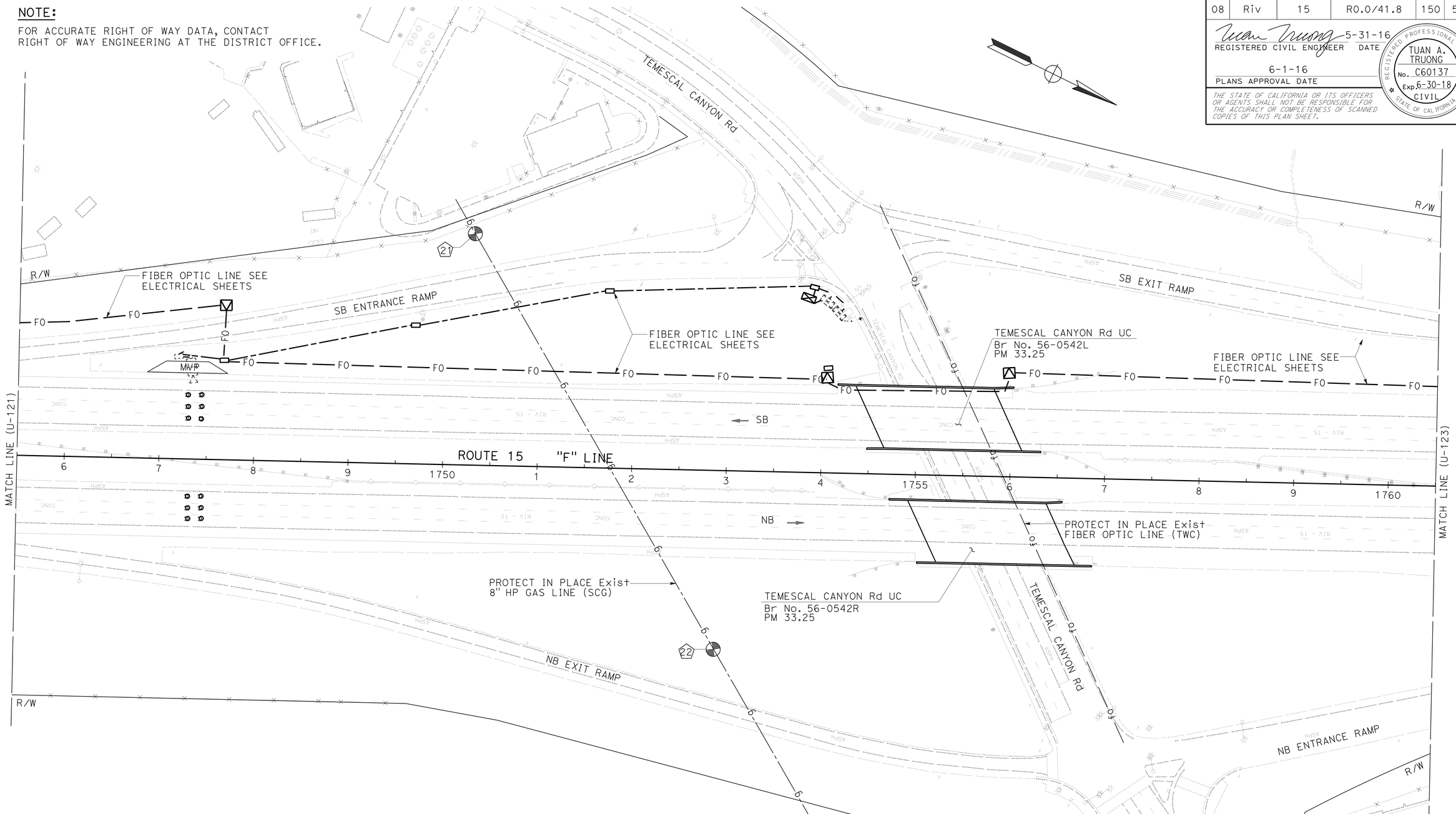

POTHOLE DATA TABLE

(X)	DESCRIPTION	POTHOLE COORDINATE NORTHING	POTHOLE COORDINATE EASTING	Elev (UTILITY)	DEPTH (FT)	COMMENTS
21	8" HP GAS LINE (SCG)	2227918.17	6185698.10	1010.33	7.9	
22	8" HP GAS LINE (SCG)	2228343.66	6185972.40	-	-	DEPTH EXCEEDS 42 INCHES BELOW PLANNED WORK

UTILITY PLAN

SCALE: 1" = 50'

U-122

THIS PLAN ACCURATE FOR UTILITY INFORMATION ONLY

STATE OF CALIFORNIA - DEPARTMENT OF TRANSPORTATION
Caltrans
DESIGN

FUNCTIONAL SUPERVISOR: DIBORO KANABOLO
CALCULATED-DESIGNED BY: JOE DAMIAN
CHECKED BY: TUAN TRUONG
REVISED BY
DATE REVISED

LAST REVISION 05-31-16
DATE PLOTTED => 19-SEP-2016
TIME PLOTTED => 10:34

Dist	COUNTY	ROUTE	POST MILES TOTAL PROJECT	SHEET No.	TOTAL SHEETS
08	Riv	15	R0.0/41.8	151	515

REGISTERED CIVIL ENGINEER 5-31-16 DATE

6-1-16
PLANS APPROVAL DATE

REGISTERED PROFESSIONAL ENGINEER TUAN A. TRUONG No. C60137 Exp. 6-30-18 CIVIL STATE OF CALIFORNIA

THE STATE OF CALIFORNIA OR ITS OFFICERS OR AGENTS SHALL NOT BE RESPONSIBLE FOR THE ACCURACY OR COMPLETENESS OF SCANNED COPIES OF THIS PLAN SHEET.

NOTE:

FOR ACCURATE RIGHT OF WAY DATA, CONTACT RIGHT OF WAY ENGINEERING AT THE DISTRICT OFFICE.

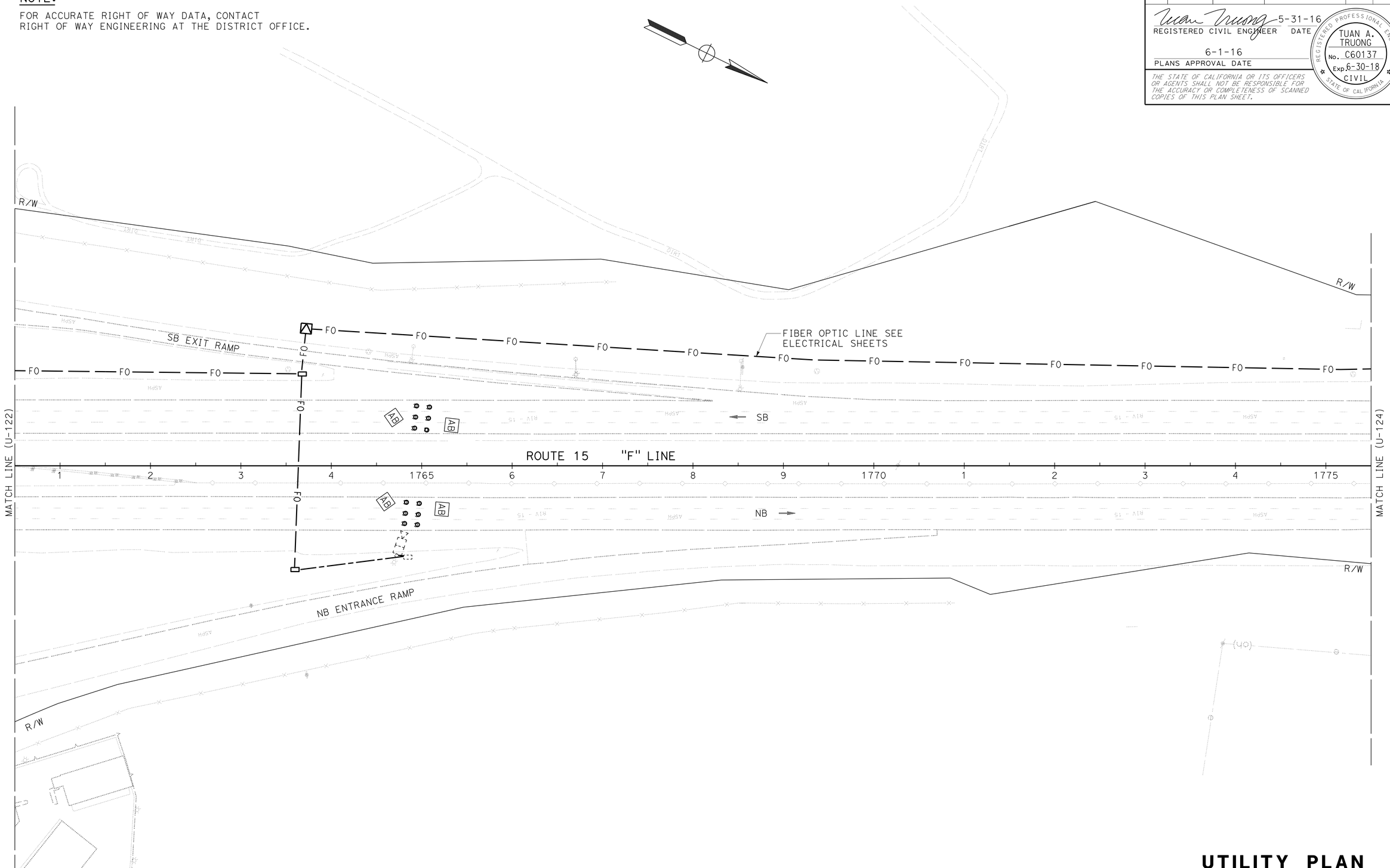

UTILITY PLAN

SCALE: 1" = 50'

U-123

THIS PLAN ACCURATE FOR UTILITY INFORMATION ONLY

STATE OF CALIFORNIA - DEPARTMENT OF TRANSPORTATION

Caltrans® **DESIGN**

FUNCTIONAL SUPERVISOR: DIBORO KANABOLO

CALCULATED-DESIGNED BY: JOE DAMIAN

CHECKED BY: TUAN TRUONG

REVISED BY

DATE REVISED

LAST REVISION 05-31-16 | DATE PLOTTED => 19-SEP-2016 | TIME PLOTTED => 10:35

Dist	COUNTY	ROUTE	POST MILES TOTAL PROJECT	SHEET No.	TOTAL SHEETS
08	Riv	15	R0.0/41.8	152	515

REGISTERED CIVIL ENGINEER 5-31-16 DATE

6-1-16
PLANS APPROVAL DATE

REGISTERED PROFESSIONAL ENGINEER TUAN A. TRUONG No. C60137 Exp. 6-30-18 CIVIL STATE OF CALIFORNIA

THE STATE OF CALIFORNIA OR ITS OFFICERS OR AGENTS SHALL NOT BE RESPONSIBLE FOR THE ACCURACY OR COMPLETENESS OF SCANNED COPIES OF THIS PLAN SHEET.

NOTE:

FOR ACCURATE RIGHT OF WAY DATA, CONTACT RIGHT OF WAY ENGINEERING AT THE DISTRICT OFFICE.

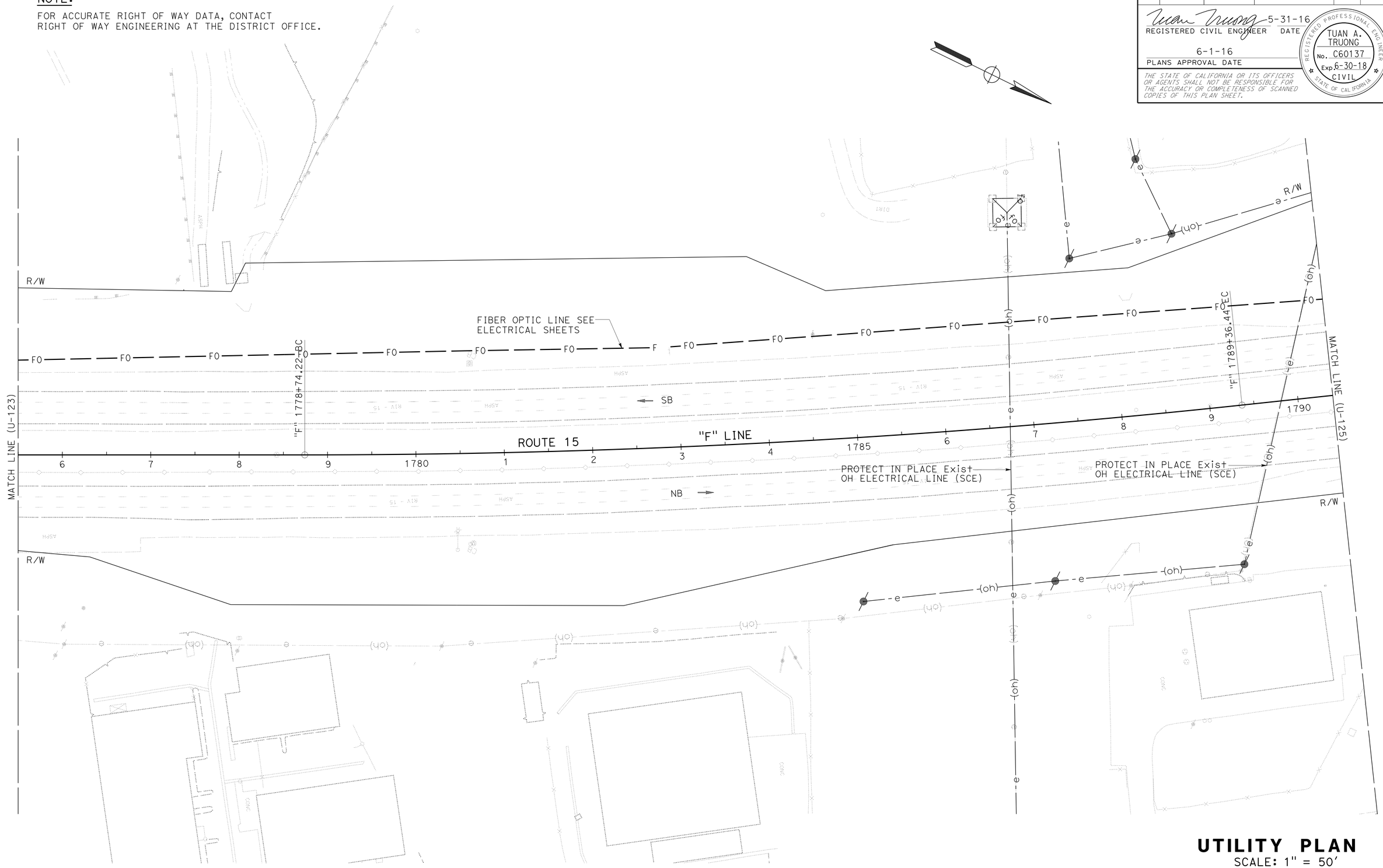

UTILITY PLAN

SCALE: 1" = 50'

U-124

THIS PLAN ACCURATE FOR UTILITY INFORMATION ONLY

STATE OF CALIFORNIA - DEPARTMENT OF TRANSPORTATION

Caltrans® **DESIGN**

FUNCTIONAL SUPERVISOR: DIBORO KANABOLO

CALCULATED-DESIGNED BY: JOE DAMIAN

CHECKED BY: TUAN TRUONG

REVISED BY

DATE REVISED

LAST REVISION 05-31-16

DATE PLOTTED => 19-SEP-2016

TIME PLOTTED => 10:35

BORDER LAST REVISED 7/2/2010

USERNAME => s102458

DGN FILE => 0814000175ka124.dgn

RELATIVE BORDER SCALE IS IN INCHES 0 1 2 3

UNIT 2239

PROJECT NUMBER & PHASE 08140001751

Dist	COUNTY	ROUTE	POST MILES TOTAL PROJECT	SHEET No.	TOTAL SHEETS
08	Riv	15	R0.0/41.8	153	515

REGISTERED CIVIL ENGINEER 5-31-16 DATE

6-1-16
PLANS APPROVAL DATE

REGISTERED PROFESSIONAL ENGINEER TUAN A. TRUONG No. C60137 Exp. 6-30-18 CIVIL STATE OF CALIFORNIA

THE STATE OF CALIFORNIA OR ITS OFFICERS OR AGENTS SHALL NOT BE RESPONSIBLE FOR THE ACCURACY OR COMPLETENESS OF SCANNED COPIES OF THIS PLAN SHEET.

NOTE:

FOR ACCURATE RIGHT OF WAY DATA, CONTACT
RIGHT OF WAY ENGINEERING AT THE DISTRICT OFFICE.

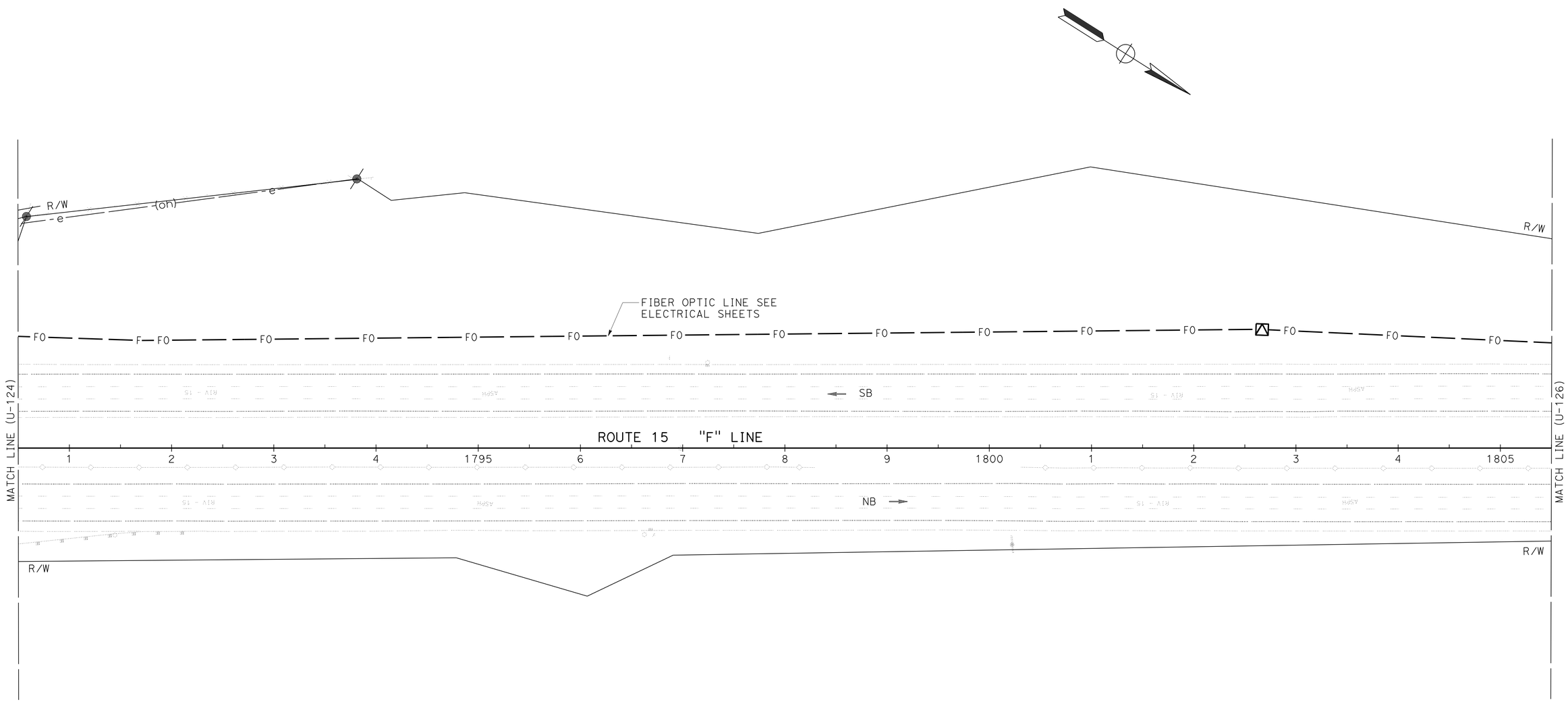

UTILITY PLAN

SCALE: 1" = 50'

U-125

THIS PLAN ACCURATE FOR UTILITY INFORMATION ONLY

STATE OF CALIFORNIA - DEPARTMENT OF TRANSPORTATION
Caltrans DESIGN

FUNCTIONAL SUPERVISOR: DIBORO KANABOLO
CALCULATED-DESIGNED BY: JOE DAMIAN
CHECKED BY: TUAN TRUONG
REVISED BY
DATE REVISED

LAST REVISION 05-31-16
DATE PLOTTED => 19-SEP-2016
TIME PLOTTED => 10:35

Dist	COUNTY	ROUTE	POST MILES TOTAL PROJECT	SHEET No.	TOTAL SHEETS
08	Riv	15	R0.0/41.8	154	515

REGISTERED CIVIL ENGINEER 5-31-16 DATE

6-1-16
PLANS APPROVAL DATE

REGISTERED PROFESSIONAL ENGINEER
TUAN A. TRUONG
No. C60137
Exp. 6-30-18
CIVIL
STATE OF CALIFORNIA

THE STATE OF CALIFORNIA OR ITS OFFICERS OR AGENTS SHALL NOT BE RESPONSIBLE FOR THE ACCURACY OR COMPLETENESS OF SCANNED COPIES OF THIS PLAN SHEET.

NOTE:

FOR ACCURATE RIGHT OF WAY DATA, CONTACT RIGHT OF WAY ENGINEERING AT THE DISTRICT OFFICE.

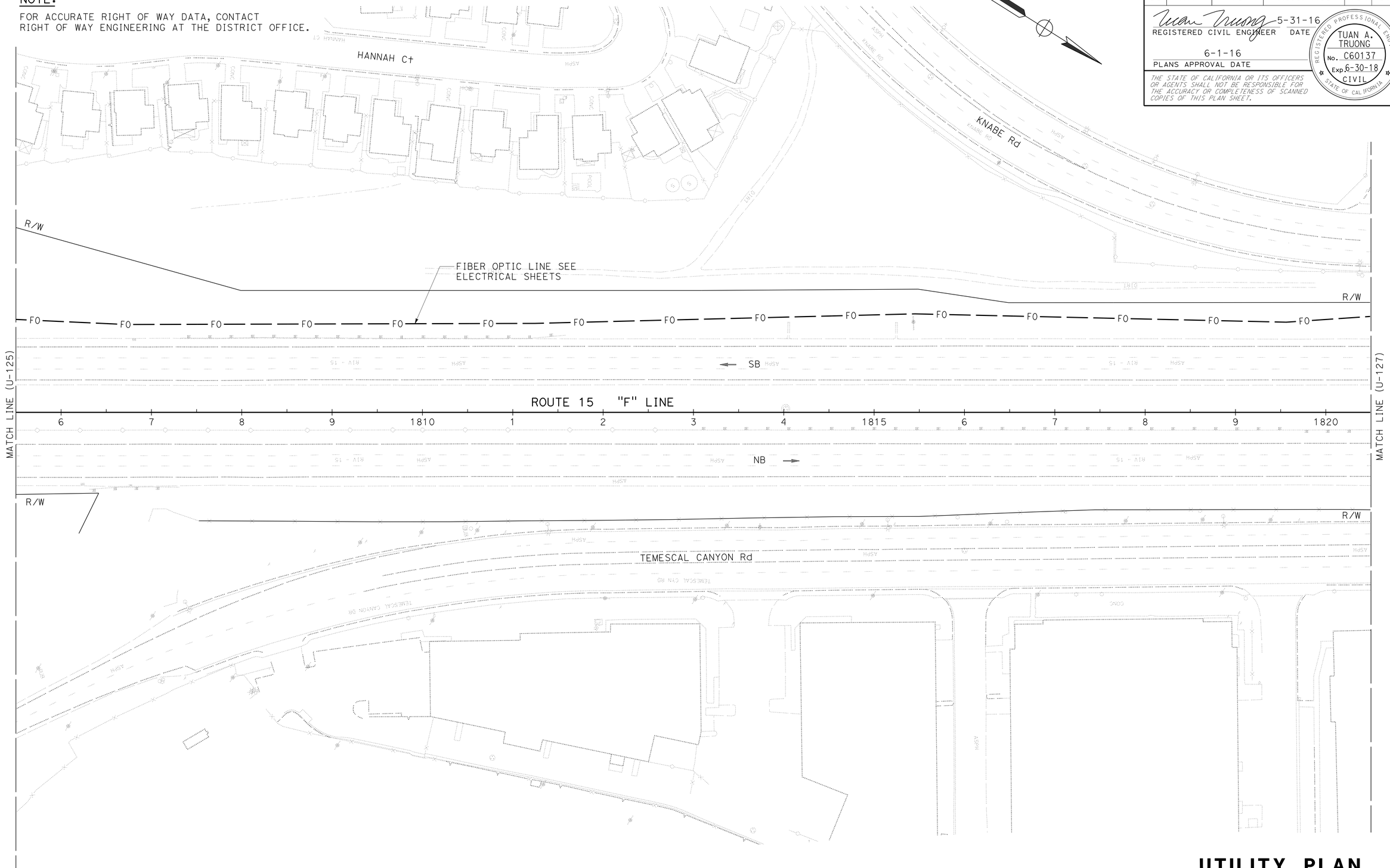

UTILITY PLAN

SCALE: 1" = 50'

U-126

THIS PLAN ACCURATE FOR UTILITY INFORMATION ONLY

REVISED BY	DATE REVISED
JOE DAMIAN	TUAN TRUONG
CALCULATED-DESIGNED BY	CHECKED BY
FUNCTIONAL SUPERVISOR	DIBORO KANABOLO

STATE OF CALIFORNIA - DEPARTMENT OF TRANSPORTATION
Caltrans
DESIGN

LAST REVISION 05-31-16
DATE PLOTTED => 19-SEP-2016
TIME PLOTTED => 10:35

Dist	COUNTY	ROUTE	POST MILES TOTAL PROJECT	SHEET No.	TOTAL SHEETS
08	Riv	15	R0.0/41.8	155	515

REGISTERED CIVIL ENGINEER 5-31-16 DATE

6-1-16
PLANS APPROVAL DATE

REGISTERED PROFESSIONAL ENGINEER TUAN A. TRUONG No. C60137 Exp. 6-30-18 CIVIL STATE OF CALIFORNIA

THE STATE OF CALIFORNIA OR ITS OFFICERS OR AGENTS SHALL NOT BE RESPONSIBLE FOR THE ACCURACY OR COMPLETENESS OF SCANNED COPIES OF THIS PLAN SHEET.

NOTE:

FOR ACCURATE RIGHT OF WAY DATA, CONTACT RIGHT OF WAY ENGINEERING AT THE DISTRICT OFFICE.

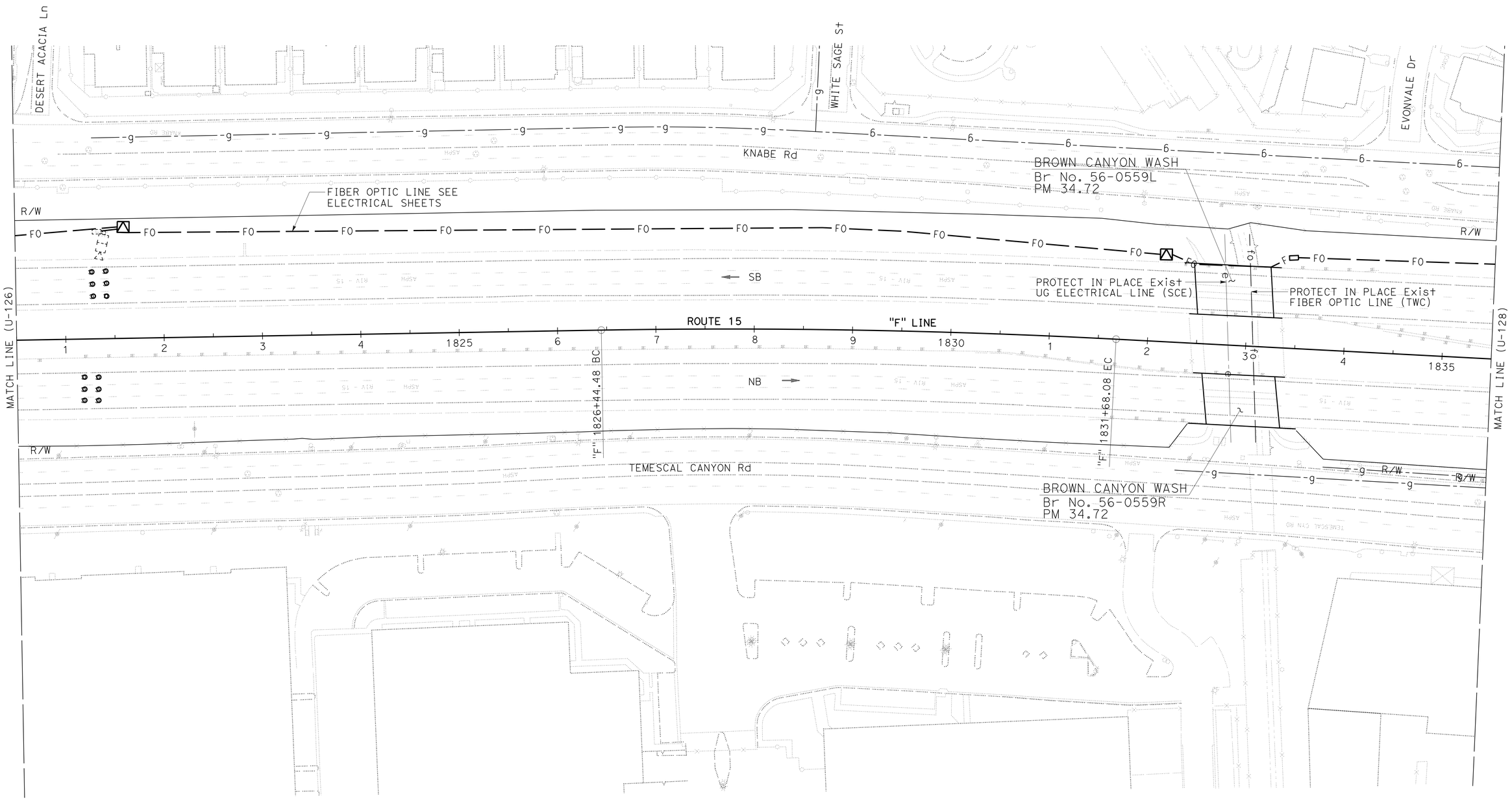

UTILITY PLAN

SCALE: 1" = 50'

U-127

THIS PLAN ACCURATE FOR UTILITY INFORMATION ONLY

STATE OF CALIFORNIA - DEPARTMENT OF TRANSPORTATION

Caltrans® **DESIGN**

FUNCTIONAL SUPERVISOR: DIBORO KANABOLO

CALCULATED-DESIGNED BY: JOE DAMIAN

CHECKED BY: TUAN TRUONG

REVISED BY

DATE REVISED

LAST REVISION 05-31-16

DATE PLOTTED => 19-SEP-2016
TIME PLOTTED => 10:35

Dist	COUNTY	ROUTE	POST MILES TOTAL PROJECT	SHEET No.	TOTAL SHEETS
08	Riv	15	R0.0/41.8	156	515

REGISTERED CIVIL ENGINEER 5-31-16 DATE

6-1-16
PLANS APPROVAL DATE

REGISTERED PROFESSIONAL ENGINEER TUAN A. TRUONG No. C60137 Exp. 6-30-18 CIVIL STATE OF CALIFORNIA

THE STATE OF CALIFORNIA OR ITS OFFICERS OR AGENTS SHALL NOT BE RESPONSIBLE FOR THE ACCURACY OR COMPLETENESS OF SCANNED COPIES OF THIS PLAN SHEET.

NOTE:

FOR ACCURATE RIGHT OF WAY DATA, CONTACT RIGHT OF WAY ENGINEERING AT THE DISTRICT OFFICE.

POTHOLE DATA TABLE

X	DESCRIPTION	POTHOLE COORDINATE		Elev (UTILITY)	DEPTH (FT)
		NORTHING	EASTING		
23	3" GAS LINE (SCG)	2236389.88	6181352.84	913.22	-4.3'

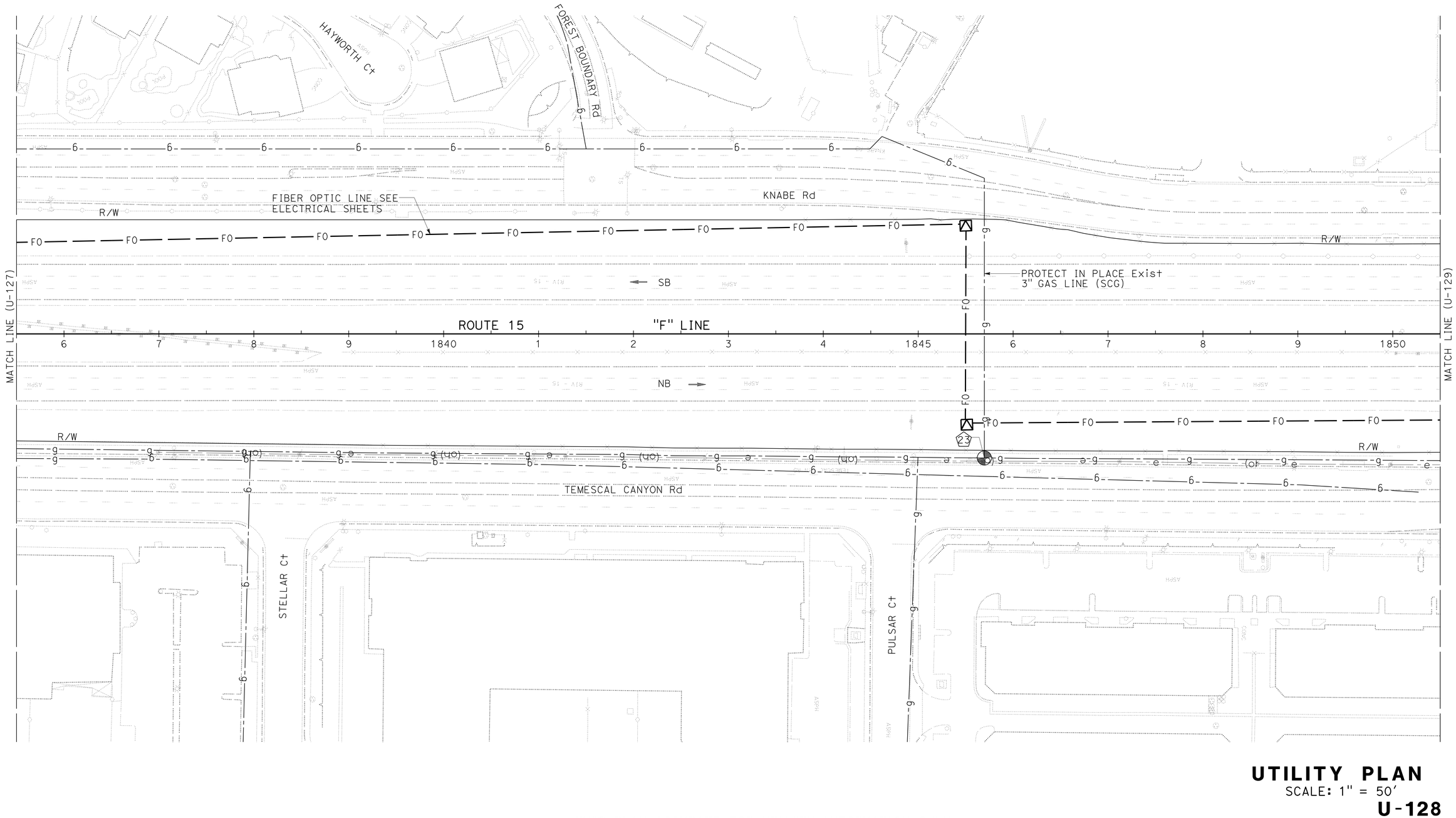

UTILITY PLAN

SCALE: 1" = 50'

U-128

THIS PLAN ACCURATE FOR UTILITY INFORMATION ONLY

STATE OF CALIFORNIA - DEPARTMENT OF TRANSPORTATION

Caltrans® **DESIGN**

FUNCTIONAL SUPERVISOR: DIBORO KANABOLO

CALCULATED-DESIGNED BY: JOE DAMIAN

CHECKED BY: TUAN TRUONG

REVISED BY / DATE REVISED

LAST REVISION 05-31-16 | DATE PLOTTED => 19-SEP-2016 | TIME PLOTTED => 10:35

Dist	COUNTY	ROUTE	POST MILES TOTAL PROJECT	SHEET No.	TOTAL SHEETS
08	Riv	15	R0.0/41.8	157	515

REGISTERED CIVIL ENGINEER 5-31-16 DATE

6-1-16
PLANS APPROVAL DATE

REGISTERED PROFESSIONAL ENGINEER TUAN A. TRUONG No. C60137 Exp. 6-30-18 CIVIL STATE OF CALIFORNIA

THE STATE OF CALIFORNIA OR ITS OFFICERS OR AGENTS SHALL NOT BE RESPONSIBLE FOR THE ACCURACY OR COMPLETENESS OF SCANNED COPIES OF THIS PLAN SHEET.

NOTE:

FOR ACCURATE RIGHT OF WAY DATA, CONTACT RIGHT OF WAY ENGINEERING AT THE DISTRICT OFFICE.

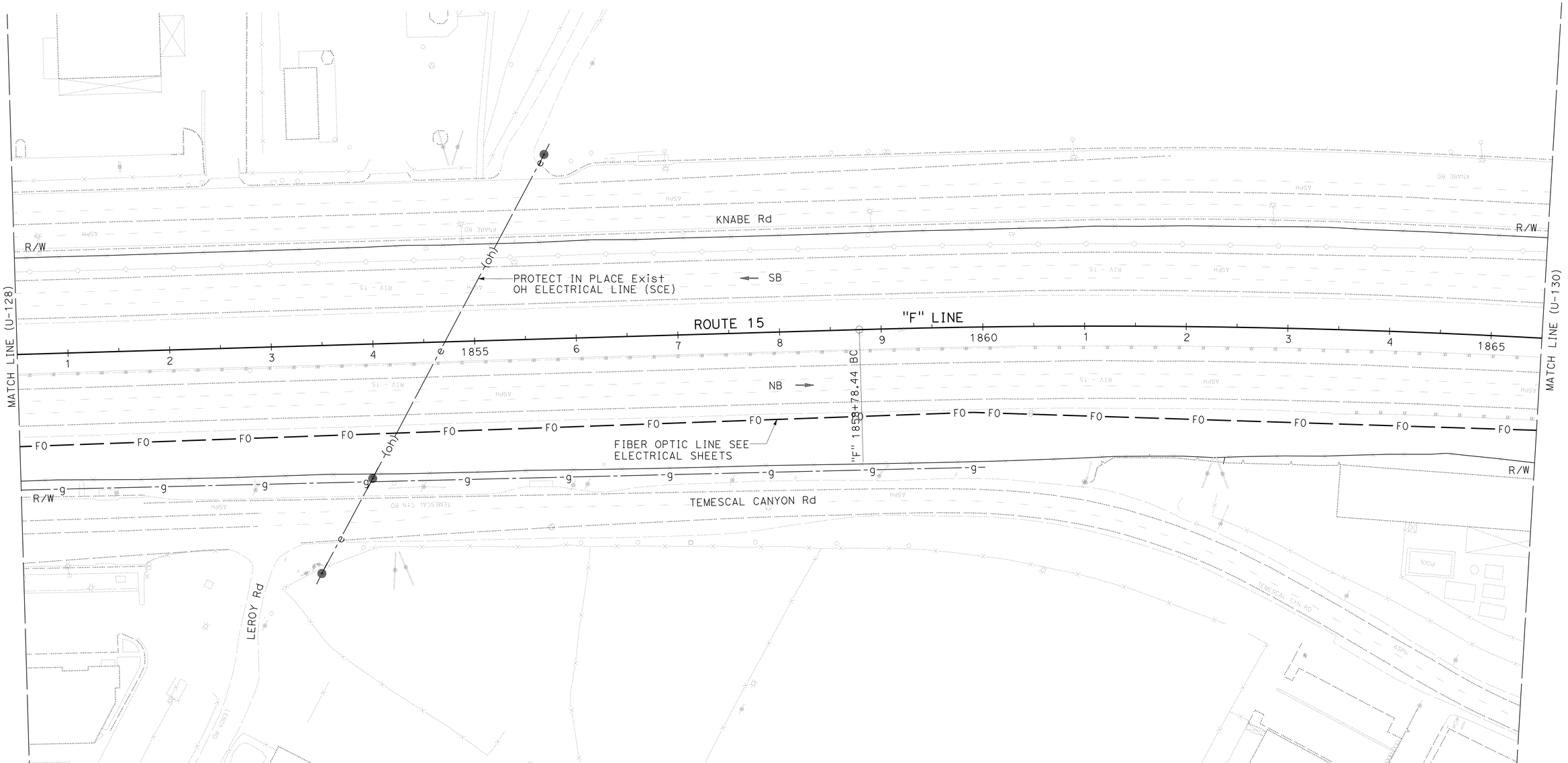

UTILITY PLAN

SCALE: 1" = 50'

U-129

THIS PLAN ACCURATE FOR UTILITY INFORMATION ONLY

STATE OF CALIFORNIA - DEPARTMENT OF TRANSPORTATION

Caltrans® **DESIGN**

FUNCTIONAL SUPERVISOR: DIBORO KANABOLO

CALCULATED-DESIGNED BY: JOE DAMIAN

CHECKED BY: TUAN TRUONG

REVISED BY

DATE REVISED

LAST REVISION 05-31-16

DATE PLOTTED => 19-SEP-2016

TIME PLOTTED => 10:35

Dist	COUNTY	ROUTE	POST MILES TOTAL PROJECT	SHEET No.	TOTAL SHEETS
08	Riv	15	R0.0/41.8	158	515

REGISTERED CIVIL ENGINEER 5-31-16 DATE

6-1-16
PLANS APPROVAL DATE

REGISTERED PROFESSIONAL ENGINEER TUAN A. TRUONG No. C60137 Exp. 6-30-18 CIVIL STATE OF CALIFORNIA

THE STATE OF CALIFORNIA OR ITS OFFICERS OR AGENTS SHALL NOT BE RESPONSIBLE FOR THE ACCURACY OR COMPLETENESS OF SCANNED COPIES OF THIS PLAN SHEET.

NOTE:

FOR ACCURATE RIGHT OF WAY DATA, CONTACT RIGHT OF WAY ENGINEERING AT THE DISTRICT OFFICE.

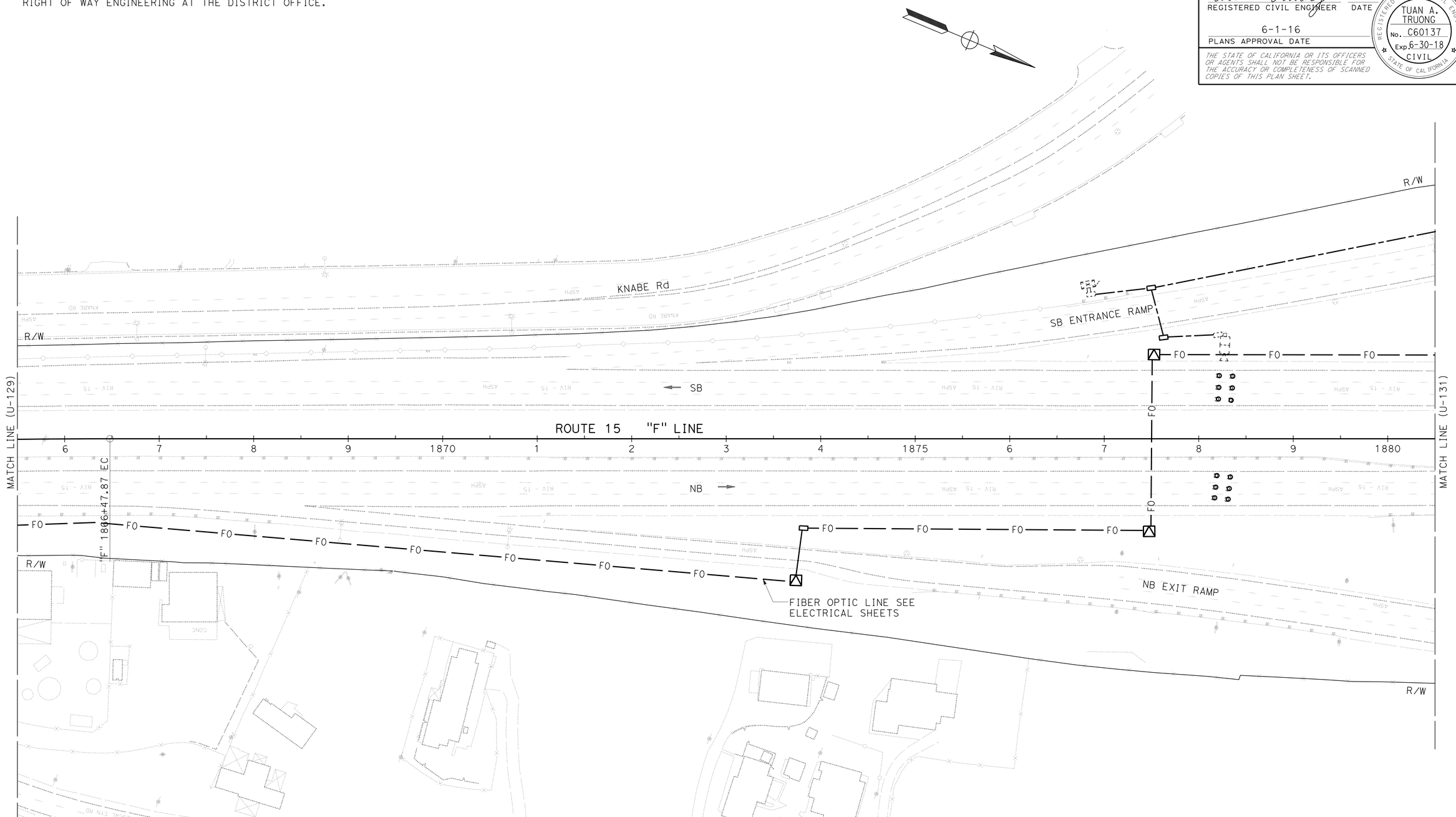

UTILITY PLAN

SCALE: 1" = 50'

U-130

THIS PLAN ACCURATE FOR UTILITY INFORMATION ONLY

STATE OF CALIFORNIA - DEPARTMENT OF TRANSPORTATION

Caltrans

DESIGN

FUNCTIONAL SUPERVISOR: DIBORO KANABOLO

CALCULATED-DESIGNED BY: JOE DAMIAN

CHECKED BY: TUAN TRUONG

REVISED BY

DATE REVISED

LAST REVISION 05-31-16

DATE PLOTTED => 19-SEP-2016

TIME PLOTTED => 10:35

Dist	COUNTY	ROUTE	POST MILES TOTAL PROJECT	SHEET No.	TOTAL SHEETS
08	Riv	15	R0.0/41.8	159	515

REGISTERED CIVIL ENGINEER 5-31-16 DATE

6-1-16
PLANS APPROVAL DATE

REGISTERED PROFESSIONAL ENGINEER TUAN A. TRUONG No. C60137 Exp. 6-30-18 CIVIL STATE OF CALIFORNIA

THE STATE OF CALIFORNIA OR ITS OFFICERS OR AGENTS SHALL NOT BE RESPONSIBLE FOR THE ACCURACY OR COMPLETENESS OF SCANNED COPIES OF THIS PLAN SHEET.

NOTE:

FOR ACCURATE RIGHT OF WAY DATA, CONTACT RIGHT OF WAY ENGINEERING AT THE DISTRICT OFFICE.

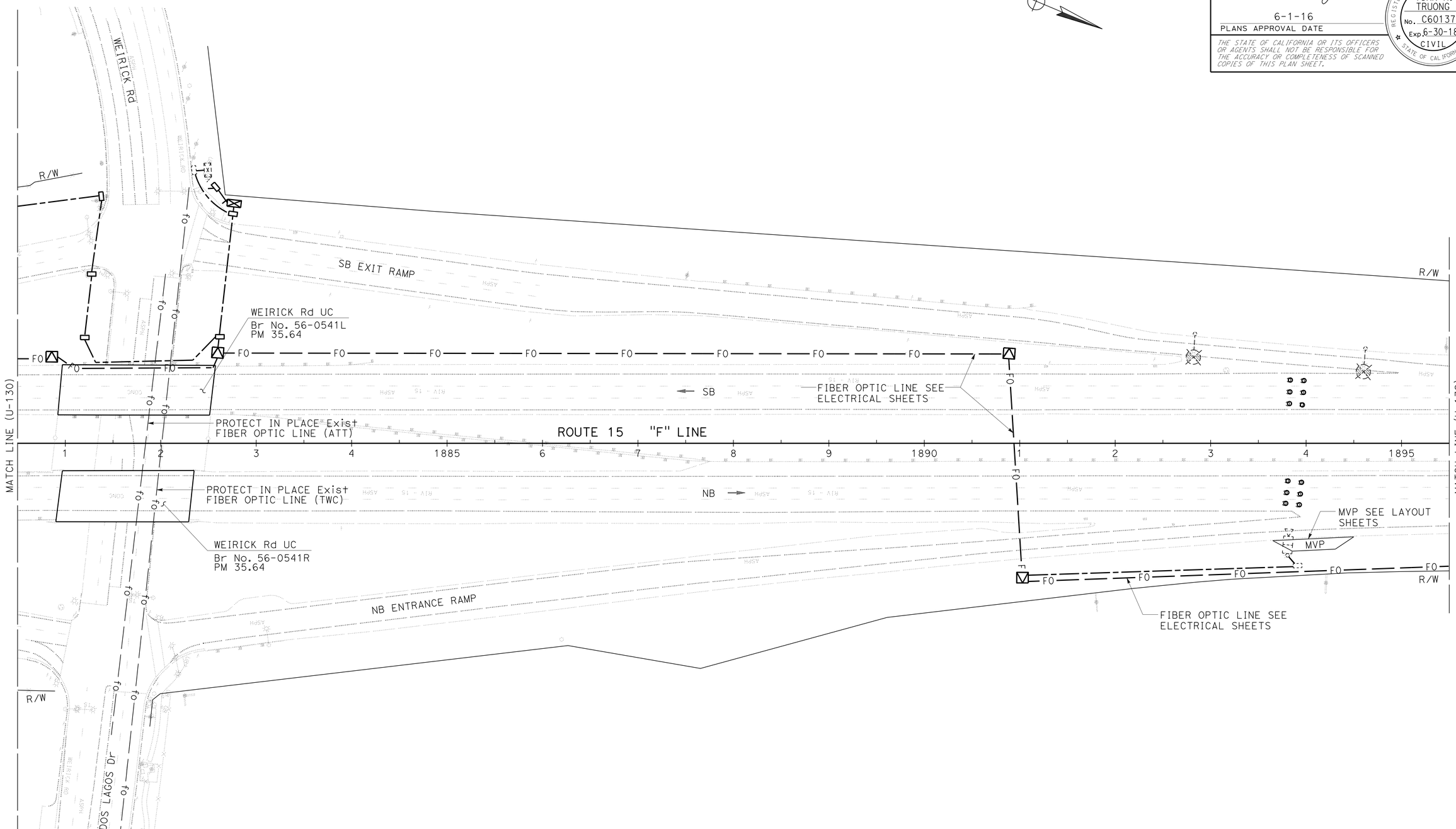

UTILITY PLAN

SCALE: 1" = 50'

U-131

THIS PLAN ACCURATE FOR UTILITY INFORMATION ONLY

STATE OF CALIFORNIA - DEPARTMENT OF TRANSPORTATION

DESIGN

Caltrans

FUNCTIONAL SUPERVISOR: DIBORO KANABOLO

CALCULATED-DESIGNED BY: JOE DAMIAN

CHECKED BY: TUAN TRUONG

REVISED BY

DATE REVISED

LAST REVISION 05-31-16

DATE PLOTTED => 19-SEP-2016

TIME PLOTTED => 10:35

Dist	COUNTY	ROUTE	POST MILES TOTAL PROJECT	SHEET No.	TOTAL SHEETS
08	Riv	15	R0.0/41.8	160	515

REGISTERED CIVIL ENGINEER 5-31-16 DATE

6-1-16
PLANS APPROVAL DATE

REGISTERED PROFESSIONAL ENGINEER
TUAN A. TRUONG
No. C60137
Exp. 6-30-18
CIVIL
STATE OF CALIFORNIA

THE STATE OF CALIFORNIA OR ITS OFFICERS OR AGENTS SHALL NOT BE RESPONSIBLE FOR THE ACCURACY OR COMPLETENESS OF SCANNED COPIES OF THIS PLAN SHEET.

NOTE:

FOR ACCURATE RIGHT OF WAY DATA, CONTACT
RIGHT OF WAY ENGINEERING AT THE DISTRICT OFFICE.

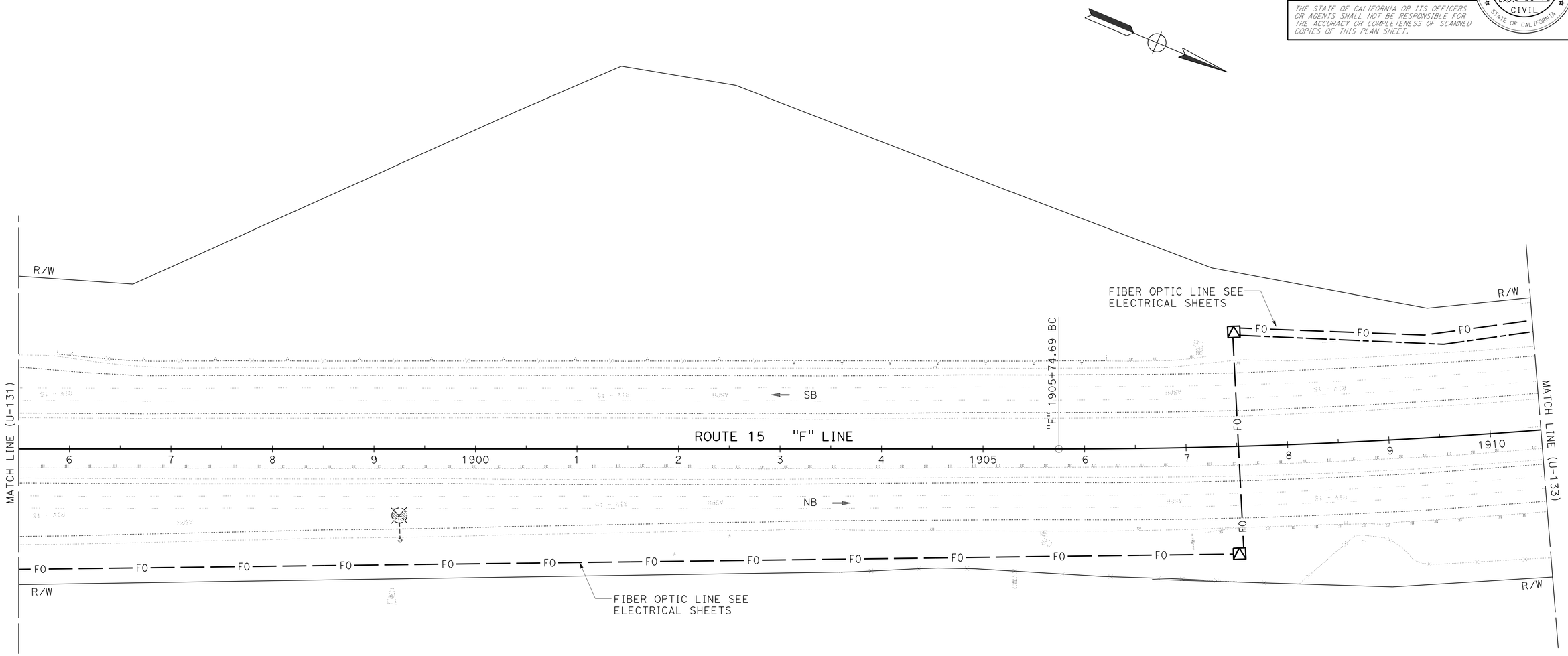

THIS PLAN ACCURATE FOR UTILITY INFORMATION ONLY

UTILITY PLAN

SCALE: 1" = 50'

U-132

STATE OF CALIFORNIA - DEPARTMENT OF TRANSPORTATION
Caltrans
DESIGN

FUNCTIONAL SUPERVISOR: DIBORO KANABOLO
CALCULATED-DESIGNED BY: JOE DAMIAN
CHECKED BY: TUAN TRUONG
REVISED BY
DATE REVISED

LAST REVISION 05-31-16
DATE PLOTTED => 19-SEP-2016
TIME PLOTTED => 10:35

Dist	COUNTY	ROUTE	POST MILES TOTAL PROJECT	SHEET No.	TOTAL SHEETS
08	Riv	15	R0.0/41.8	161	515

REGISTERED CIVIL ENGINEER 5-31-16 DATE

6-1-16
PLANS APPROVAL DATE

REGISTERED PROFESSIONAL ENGINEER
TUAN A. TRUONG
No. C60137
Exp. 6-30-18
CIVIL
STATE OF CALIFORNIA

THE STATE OF CALIFORNIA OR ITS OFFICERS OR AGENTS SHALL NOT BE RESPONSIBLE FOR THE ACCURACY OR COMPLETENESS OF SCANNED COPIES OF THIS PLAN SHEET.

NOTE:

FOR ACCURATE RIGHT OF WAY DATA, CONTACT
RIGHT OF WAY ENGINEERING AT THE DISTRICT OFFICE.

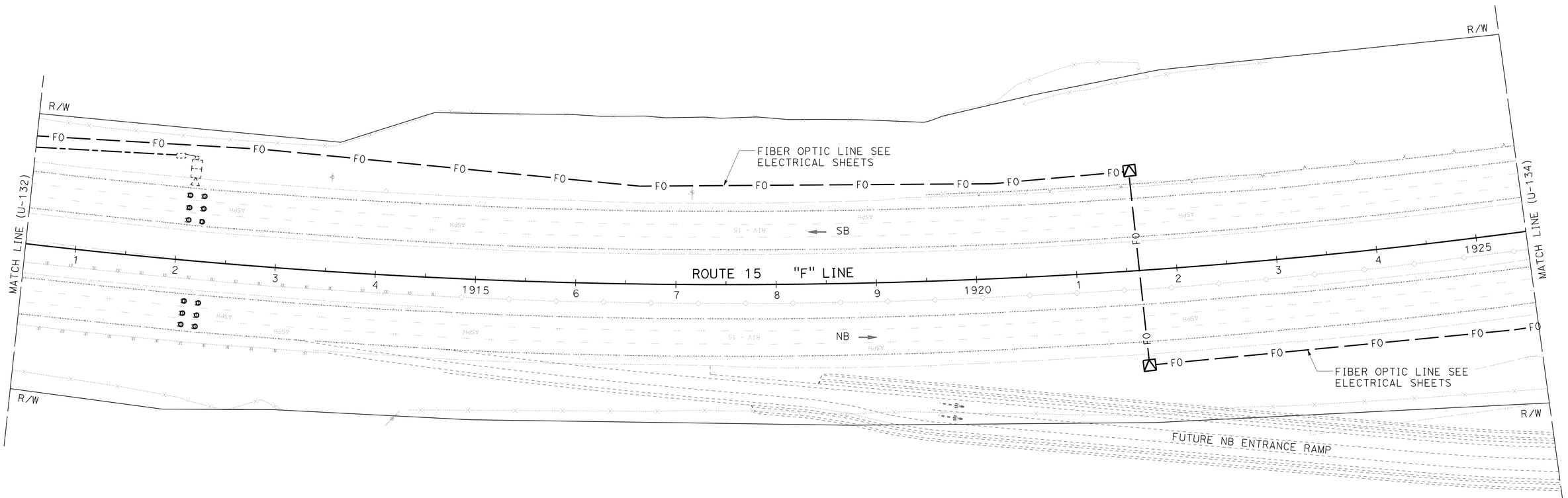

UTILITY PLAN

SCALE: 1" = 50'

U-133

THIS PLAN ACCURATE FOR UTILITY INFORMATION ONLY

STATE OF CALIFORNIA - DEPARTMENT OF TRANSPORTATION
Caltrans® DESIGN

FUNCTIONAL SUPERVISOR: DIBORO KANABOLO
CALCULATED-DESIGNED BY: JOE DAMIAN
CHECKED BY: TUAN TRUONG
REVISED BY
DATE REVISED

LAST REVISION 05-31-16
DATE PLOTTED => 19-SEP-2016
TIME PLOTTED => 10:35

Dist	COUNTY	ROUTE	POST MILES TOTAL PROJECT	SHEET No.	TOTAL SHEETS
08	Riv	15	R0.0/41.8	162	515

REGISTERED CIVIL ENGINEER 5-31-16 DATE

6-1-16
PLANS APPROVAL DATE

REGISTERED PROFESSIONAL ENGINEER TUAN A. TRUONG No. C60137 Exp. 6-30-18 CIVIL STATE OF CALIFORNIA

THE STATE OF CALIFORNIA OR ITS OFFICERS OR AGENTS SHALL NOT BE RESPONSIBLE FOR THE ACCURACY OR COMPLETENESS OF SCANNED COPIES OF THIS PLAN SHEET.

NOTE:

FOR ACCURATE RIGHT OF WAY DATA, CONTACT RIGHT OF WAY ENGINEERING AT THE DISTRICT OFFICE.

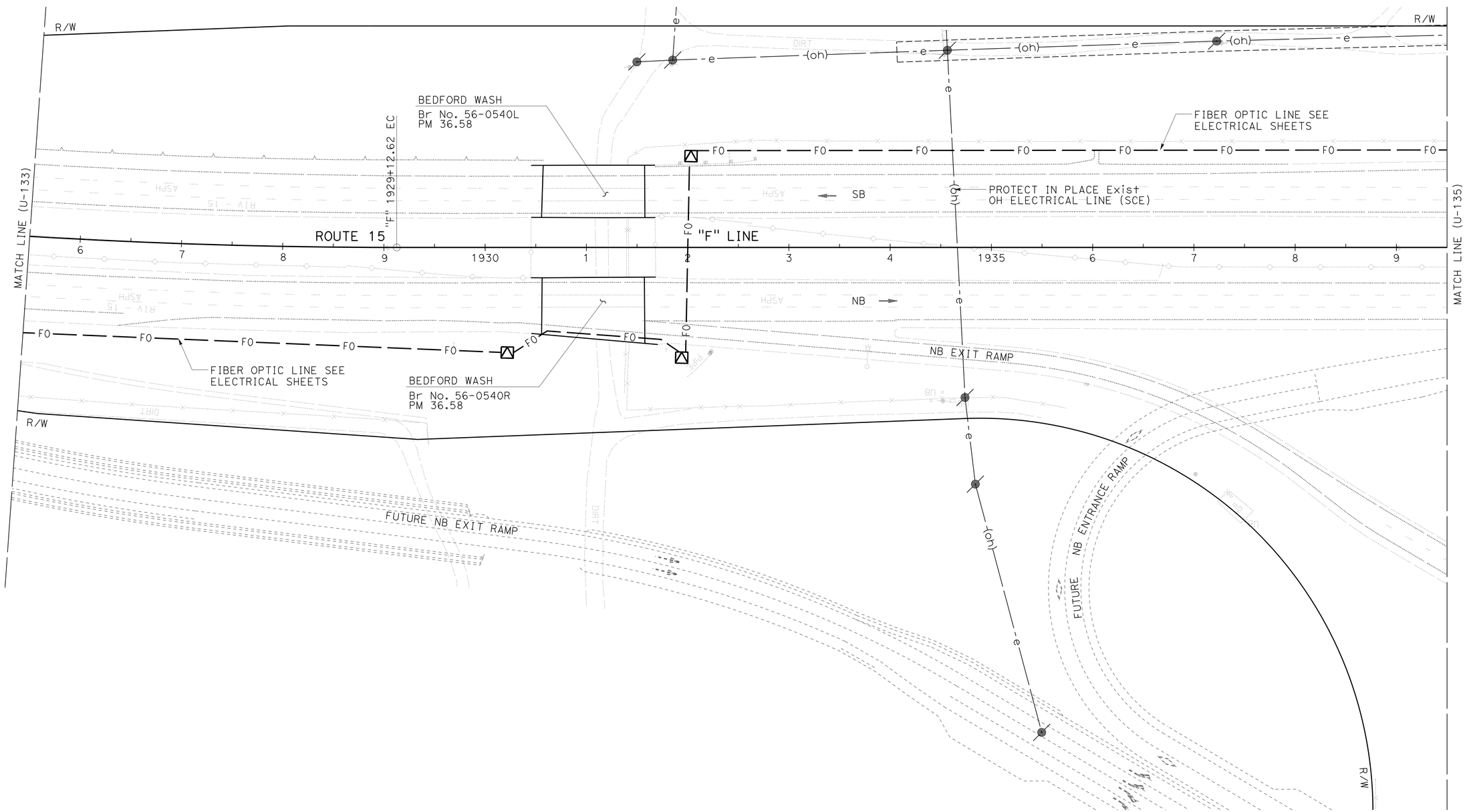

UTILITY PLAN

SCALE: 1" = 50'

U-134

THIS PLAN ACCURATE FOR UTILITY INFORMATION ONLY

STATE OF CALIFORNIA - DEPARTMENT OF TRANSPORTATION

Caltrans® **DESIGN**

FUNCTIONAL SUPERVISOR: DIBORO KANABOLO

CALCULATED-DESIGNED BY: JOE DAMIAN

CHECKED BY: TUAN TRUONG

REVISED BY

DATE REVISED

LAST REVISION 05-31-16

DATE PLOTTED => 19-SEP-2016
TIME PLOTTED => 10:35

Dist	COUNTY	ROUTE	POST MILES TOTAL PROJECT	SHEET No.	TOTAL SHEETS
08	Riv	15	R0.0/41.8	163	515

REGISTERED CIVIL ENGINEER 5-31-16 DATE

6-1-16
PLANS APPROVAL DATE

REGISTERED PROFESSIONAL ENGINEER TUAN A. TRUONG No. C60137 Exp. 6-30-18 CIVIL STATE OF CALIFORNIA

THE STATE OF CALIFORNIA OR ITS OFFICERS OR AGENTS SHALL NOT BE RESPONSIBLE FOR THE ACCURACY OR COMPLETENESS OF SCANNED COPIES OF THIS PLAN SHEET.

NOTE:

FOR ACCURATE RIGHT OF WAY DATA, CONTACT RIGHT OF WAY ENGINEERING AT THE DISTRICT OFFICE.

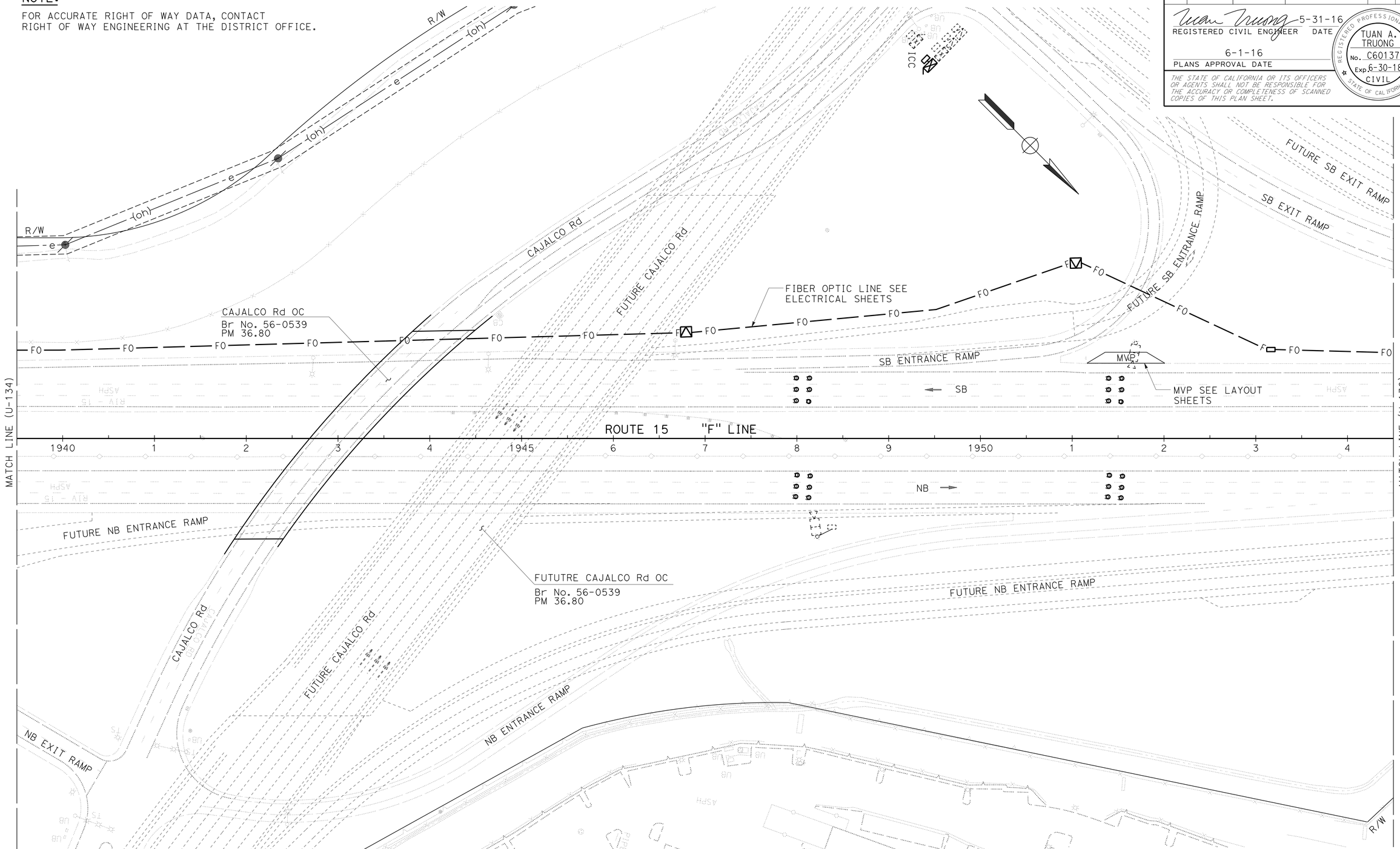

SCALE: 1" = 50'

UTILITY PLAN
U-135

THIS PLAN ACCURATE FOR UTILITY INFORMATION ONLY

STATE OF CALIFORNIA - DEPARTMENT OF TRANSPORTATION
Caltrans® DESIGN

FUNCTIONAL SUPERVISOR: DIBORO KANABOLO
CALCULATED-DESIGNED BY: JOE DAMIAN
CHECKED BY: TUAN TRUONG
REVISED BY
DATE REVISED

LAST REVISION 05-31-16
DATE PLOTTED => 19-SEP-2016
TIME PLOTTED => 10:41

Dist	COUNTY	ROUTE	POST MILES TOTAL PROJECT	SHEET No.	TOTAL SHEETS
08	Riv	15	R0.0/41.8	164	515

REGISTERED CIVIL ENGINEER 5-31-16 DATE

6-1-16
PLANS APPROVAL DATE

REGISTERED PROFESSIONAL ENGINEER TUAN A. TRUONG No. C60137 Exp. 6-30-18 CIVIL STATE OF CALIFORNIA

THE STATE OF CALIFORNIA OR ITS OFFICERS OR AGENTS SHALL NOT BE RESPONSIBLE FOR THE ACCURACY OR COMPLETENESS OF SCANNED COPIES OF THIS PLAN SHEET.

NOTE:

FOR ACCURATE RIGHT OF WAY DATA, CONTACT RIGHT OF WAY ENGINEERING AT THE DISTRICT OFFICE.

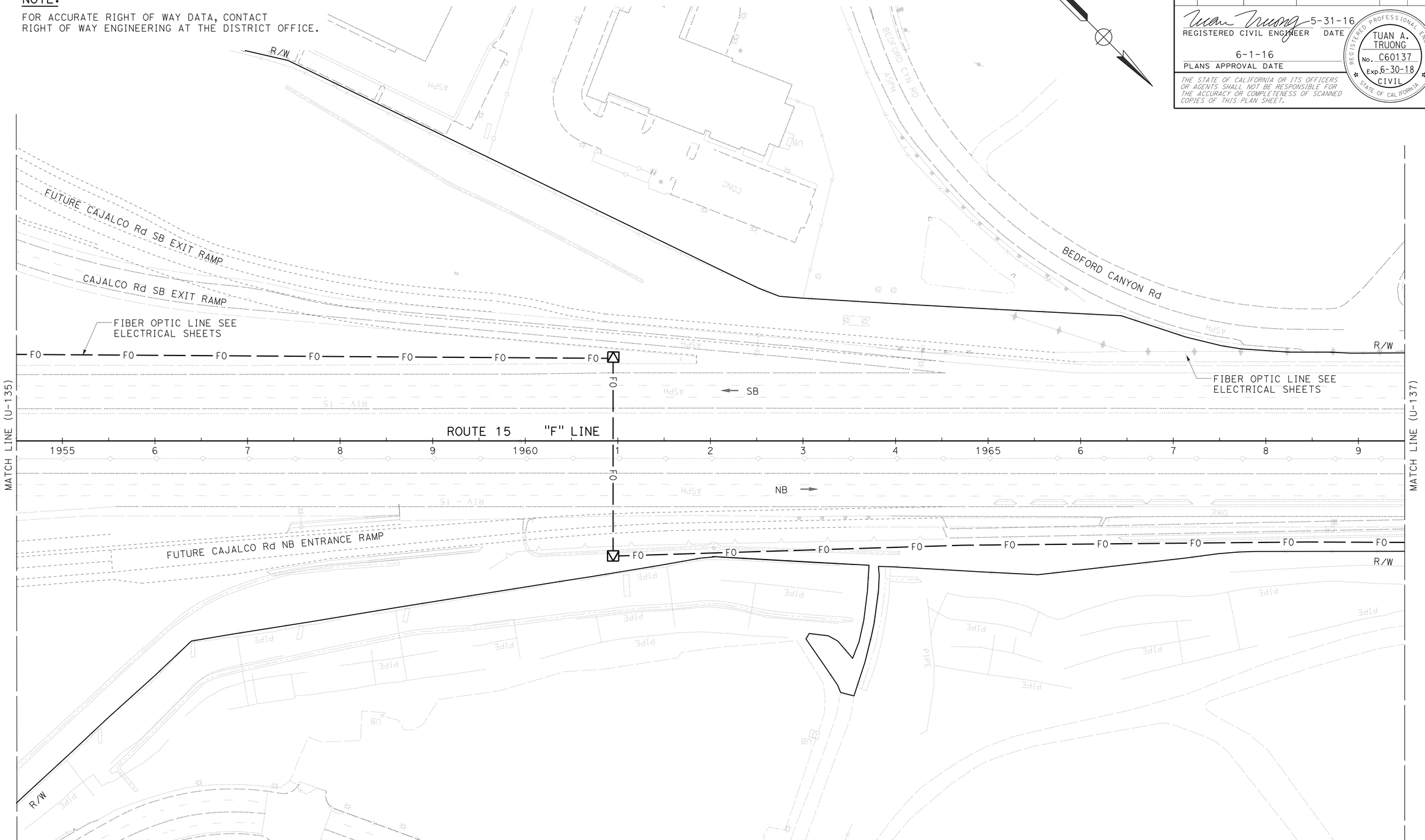

UTILITY PLAN

SCALE: 1" = 50'

U-136

THIS PLAN ACCURATE FOR UTILITY INFORMATION ONLY

STATE OF CALIFORNIA - DEPARTMENT OF TRANSPORTATION

Caltrans® **DESIGN**

FUNCTIONAL SUPERVISOR: DIBORO KANABOLO

CALCULATED-DESIGNED BY: JOE DAMIAN

CHECKED BY: TUAN TRUONG

REVISED BY

DATE REVISED

LAST REVISION 05-31-16

DATE PLOTTED => 19-SEP-2016
TIME PLOTTED => 10:35

Dist	COUNTY	ROUTE	POST MILES TOTAL PROJECT	SHEET No.	TOTAL SHEETS
08	Riv	15	R0.0/41.8	165	515

REGISTERED CIVIL ENGINEER 5-31-16 DATE

6-1-16
PLANS APPROVAL DATE

REGISTERED PROFESSIONAL ENGINEER TUAN A. TRUONG No. C60137 Exp. 6-30-18 CIVIL STATE OF CALIFORNIA

THE STATE OF CALIFORNIA OR ITS OFFICERS OR AGENTS SHALL NOT BE RESPONSIBLE FOR THE ACCURACY OR COMPLETENESS OF SCANNED COPIES OF THIS PLAN SHEET.

NOTE:

FOR ACCURATE RIGHT OF WAY DATA, CONTACT RIGHT OF WAY ENGINEERING AT THE DISTRICT OFFICE.

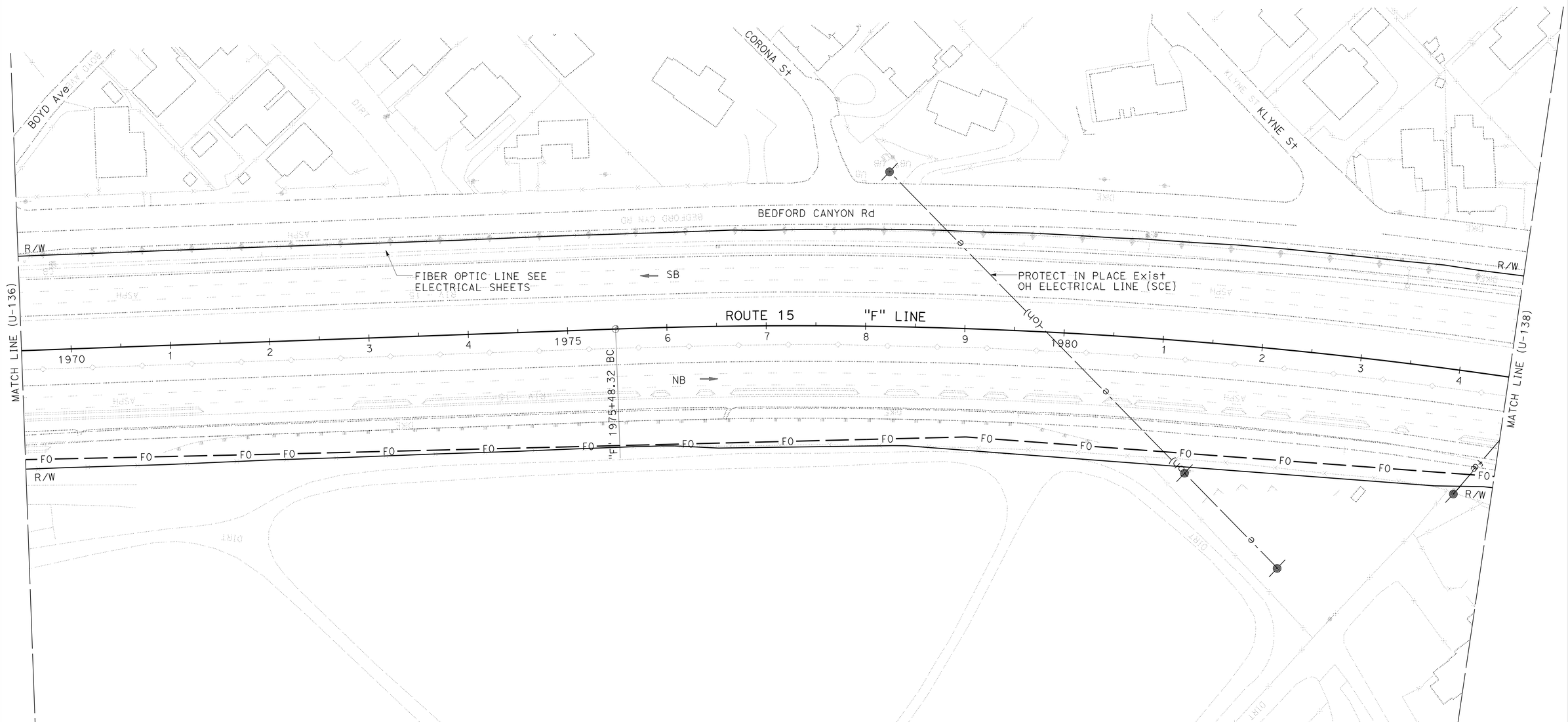

UTILITY PLAN

SCALE: 1" = 50'

U-137

THIS PLAN ACCURATE FOR UTILITY INFORMATION ONLY

STATE OF CALIFORNIA - DEPARTMENT OF TRANSPORTATION

Caltrans

DESIGN

FUNCTIONAL SUPERVISOR: DIBORO KANABOLO

CALCULATED-DESIGNED BY: JOE DAMIAN

CHECKED BY: TUAN TRUONG

REVISED BY

DATE REVISED

LAST REVISION 05-31-16

DATE PLOTTED => 19-SEP-2016

TIME PLOTTED => 10:35

Dist	COUNTY	ROUTE	POST MILES TOTAL PROJECT	SHEET No.	TOTAL SHEETS
08	Riv	15	R0.0/41.8	166	515

REGISTERED CIVIL ENGINEER 5-31-16 DATE

6-1-16
PLANS APPROVAL DATE

REGISTERED PROFESSIONAL ENGINEER TUAN A. TRUONG No. C60137 Exp. 6-30-18 CIVIL STATE OF CALIFORNIA

THE STATE OF CALIFORNIA OR ITS OFFICERS OR AGENTS SHALL NOT BE RESPONSIBLE FOR THE ACCURACY OR COMPLETENESS OF SCANNED COPIES OF THIS PLAN SHEET.

NOTE:

FOR ACCURATE RIGHT OF WAY DATA, CONTACT RIGHT OF WAY ENGINEERING AT THE DISTRICT OFFICE.

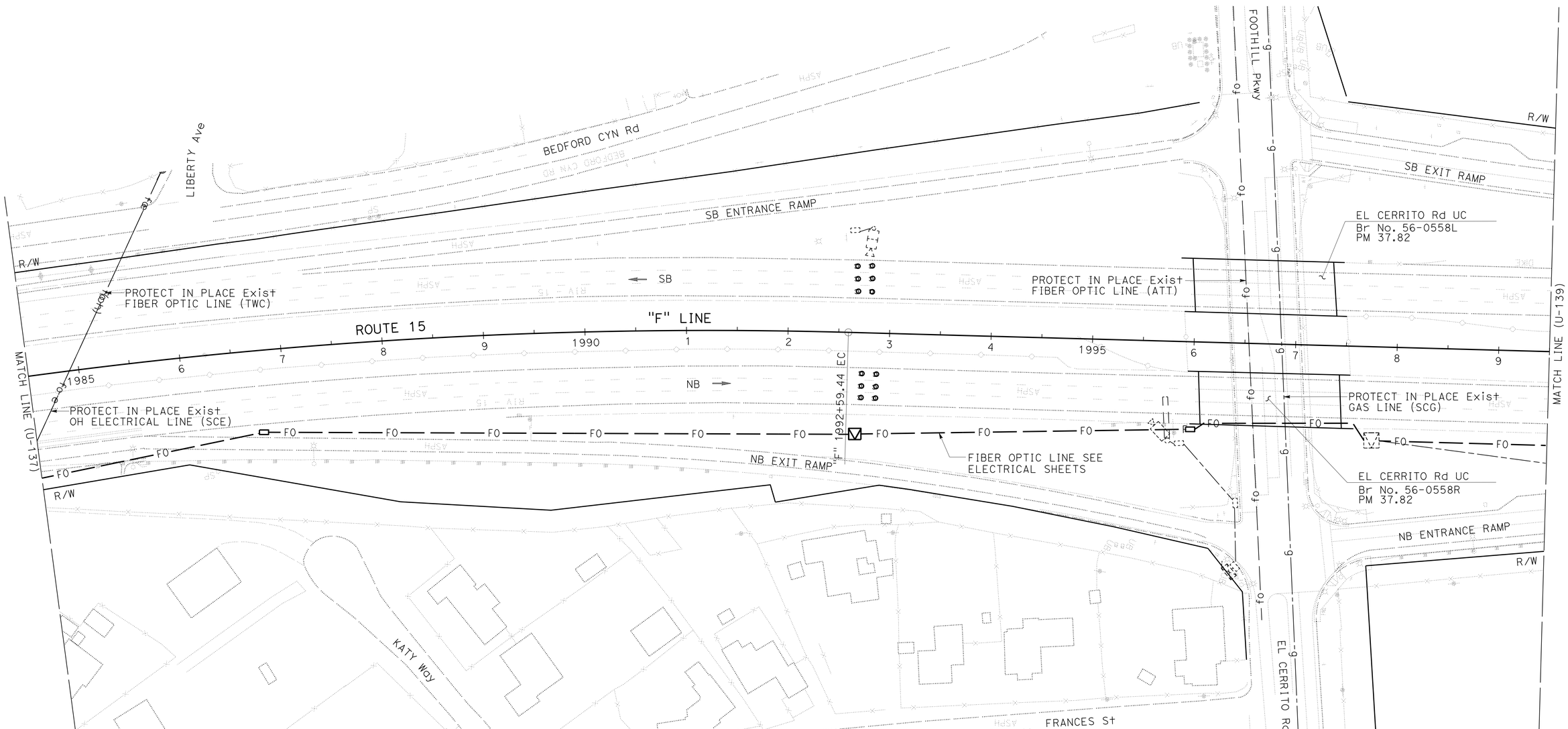

UTILITY PLAN

SCALE: 1" = 50'

U-138

THIS PLAN ACCURATE FOR UTILITY INFORMATION ONLY

STATE OF CALIFORNIA - DEPARTMENT OF TRANSPORTATION

Caltrans® **DESIGN**

FUNCTIONAL SUPERVISOR: DIBORO KANABOLO

CALCULATED-DESIGNED BY: JOE DAMIAN

CHECKED BY: TUAN TRUONG

REVISED BY

DATE REVISED

LAST REVISION 05-31-16

DATE PLOTTED => 19-SEP-2016
TIME PLOTTED => 10:35

Dist	COUNTY	ROUTE	POST MILES TOTAL PROJECT	SHEET No.	TOTAL SHEETS
08	Riv	15	R0.0/41.8	167	515

REGISTERED CIVIL ENGINEER 5-31-16 DATE

6-1-16
PLANS APPROVAL DATE

REGISTERED PROFESSIONAL ENGINEER
TUAN A. TRUONG
No. C60137
Exp. 6-30-18
CIVIL
STATE OF CALIFORNIA

THE STATE OF CALIFORNIA OR ITS OFFICERS OR AGENTS SHALL NOT BE RESPONSIBLE FOR THE ACCURACY OR COMPLETENESS OF SCANNED COPIES OF THIS PLAN SHEET.

NOTE:

FOR ACCURATE RIGHT OF WAY DATA, CONTACT RIGHT OF WAY ENGINEERING AT THE DISTRICT OFFICE.

UTILITY PLAN

SCALE: 1" = 50'

U-139

THIS PLAN ACCURATE FOR UTILITY INFORMATION ONLY

STATE OF CALIFORNIA - DEPARTMENT OF TRANSPORTATION
Caltrans
DESIGN

FUNCTIONAL SUPERVISOR: DIBORO KANABOLO
CALCULATED-DESIGNED BY: JOE DAMIAN
CHECKED BY: TUAN TRUONG
REVISED BY
DATE REVISED

LAST REVISION 05-31-16
DATE PLOTTED => 19-SEP-2016
TIME PLOTTED => 10:35

Dist	COUNTY	ROUTE	POST MILES TOTAL PROJECT	SHEET No.	TOTAL SHEETS
08	Riv	15	R0.0/41.8	168	515

REGISTERED CIVIL ENGINEER 5-31-16 DATE

6-1-16
PLANS APPROVAL DATE

REGISTERED PROFESSIONAL ENGINEER
TUAN A. TRUONG
No. C60137
Exp. 6-30-18
CIVIL
STATE OF CALIFORNIA

THE STATE OF CALIFORNIA OR ITS OFFICERS OR AGENTS SHALL NOT BE RESPONSIBLE FOR THE ACCURACY OR COMPLETENESS OF SCANNED COPIES OF THIS PLAN SHEET.

NOTE:

FOR ACCURATE RIGHT OF WAY DATA, CONTACT
RIGHT OF WAY ENGINEERING AT THE DISTRICT OFFICE.

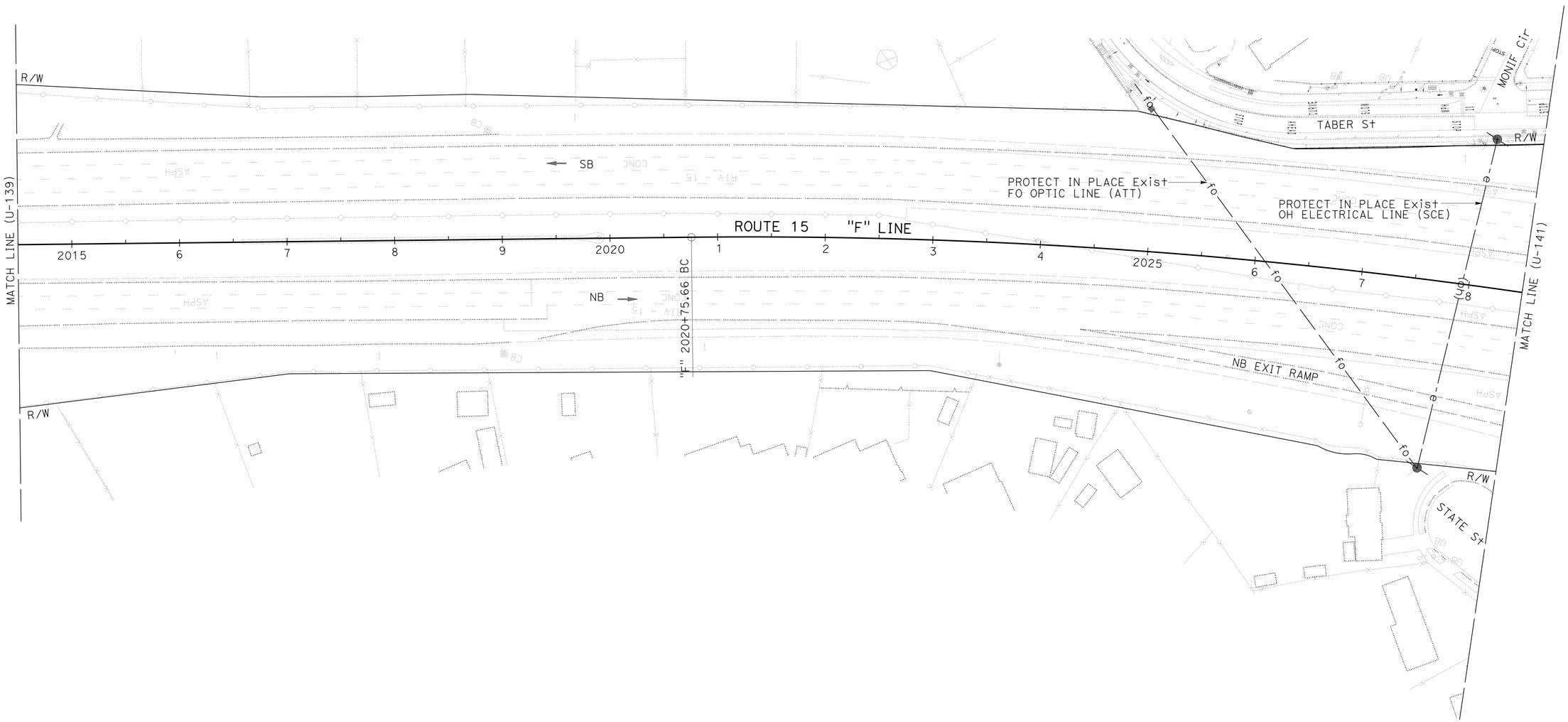

UTILITY PLAN

SCALE: 1" = 50'

U-140

THIS PLAN ACCURATE FOR UTILITY INFORMATION ONLY

STATE OF CALIFORNIA - DEPARTMENT OF TRANSPORTATION
Caltrans
DESIGN

FUNCTIONAL SUPERVISOR: DIBORO KANABOLO

CALCULATED-DESIGNED BY: JOE DAMIAN
CHECKED BY: TUAN TRUONG

REVISED BY
DATE REVISED

LAST REVISION 05-31-16
DATE PLOTTED => 19-SEP-2016
TIME PLOTTED => 10:35

Dist	COUNTY	ROUTE	POST MILES TOTAL PROJECT	SHEET No.	TOTAL SHEETS
08	Riv	15	R0.0/41.8	169	515

REGISTERED CIVIL ENGINEER 5-31-16 DATE

6-1-16
PLANS APPROVAL DATE

REGISTERED PROFESSIONAL ENGINEER
TUAN A. TRUONG
No. C60137
Exp. 6-30-18
CIVIL
STATE OF CALIFORNIA

THE STATE OF CALIFORNIA OR ITS OFFICERS OR AGENTS SHALL NOT BE RESPONSIBLE FOR THE ACCURACY OR COMPLETENESS OF SCANNED COPIES OF THIS PLAN SHEET.

NOTE:

FOR ACCURATE RIGHT OF WAY DATA, CONTACT RIGHT OF WAY ENGINEERING AT THE DISTRICT OFFICE.

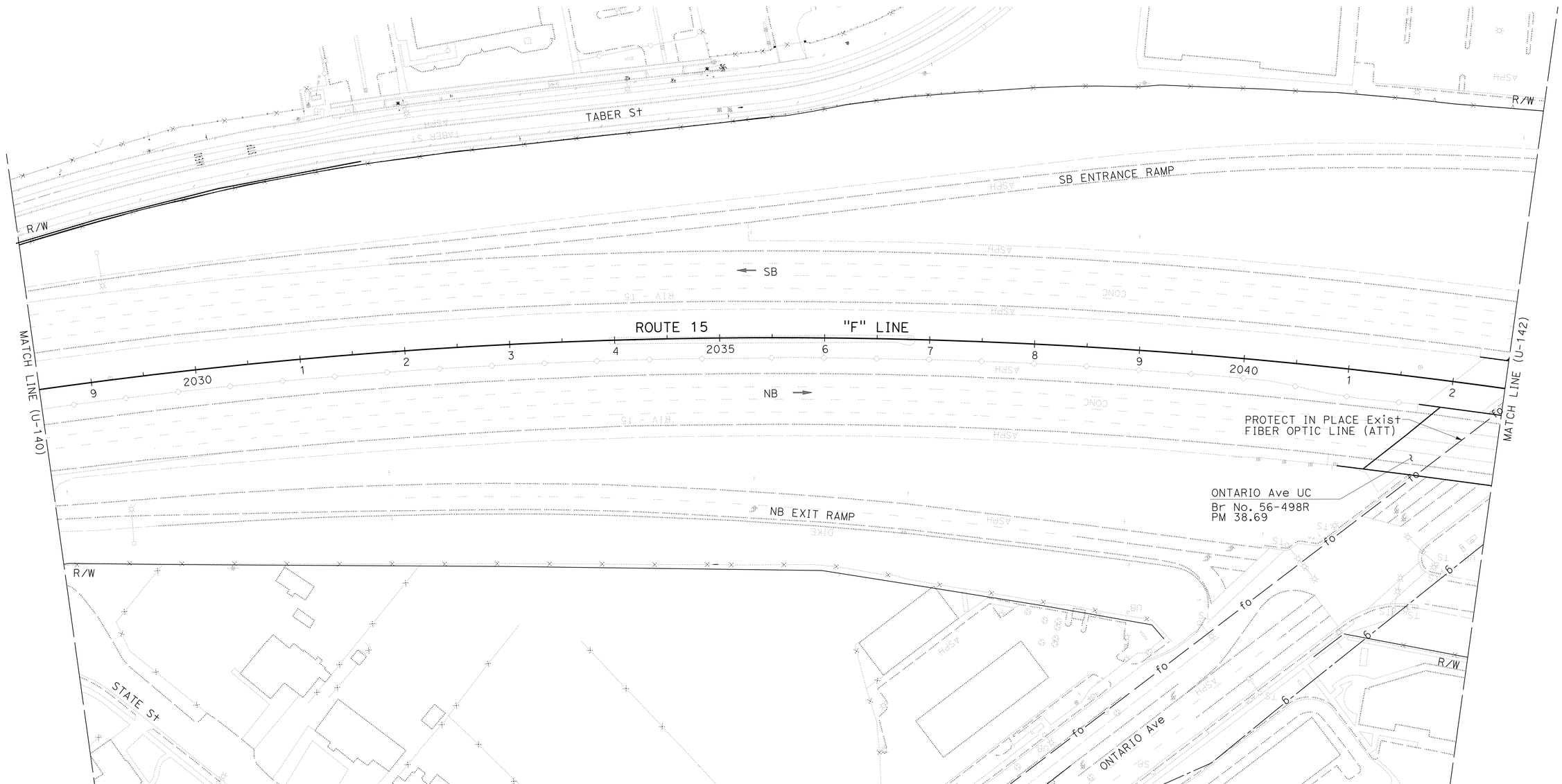

UTILITY PLAN

SCALE: 1" = 50'

U-141

THIS PLAN ACCURATE FOR UTILITY INFORMATION ONLY

STATE OF CALIFORNIA - DEPARTMENT OF TRANSPORTATION
Caltrans® DESIGN

FUNCTIONAL SUPERVISOR: DIBORO KANABOLO
CALCULATED-DESIGNED BY: JOE DAMIAN
CHECKED BY: TUAN TRUONG
REVISED BY
DATE REVISED

LAST REVISION 05-31-16
DATE PLOTTED => 19-SEP-2016
TIME PLOTTED => 10:35

Dist	COUNTY	ROUTE	POST MILES TOTAL PROJECT	SHEET No.	TOTAL SHEETS
08	Riv	15	R0.0/41.8	170	515

REGISTERED CIVIL ENGINEER 5-31-16 DATE

6-1-16
PLANS APPROVAL DATE

REGISTERED PROFESSIONAL ENGINEER TUAN A. TRUONG No. C60137 Exp. 6-30-18 CIVIL STATE OF CALIFORNIA

THE STATE OF CALIFORNIA OR ITS OFFICERS OR AGENTS SHALL NOT BE RESPONSIBLE FOR THE ACCURACY OR COMPLETENESS OF SCANNED COPIES OF THIS PLAN SHEET.

NOTE:

FOR ACCURATE RIGHT OF WAY DATA, CONTACT RIGHT OF WAY ENGINEERING AT THE DISTRICT OFFICE.

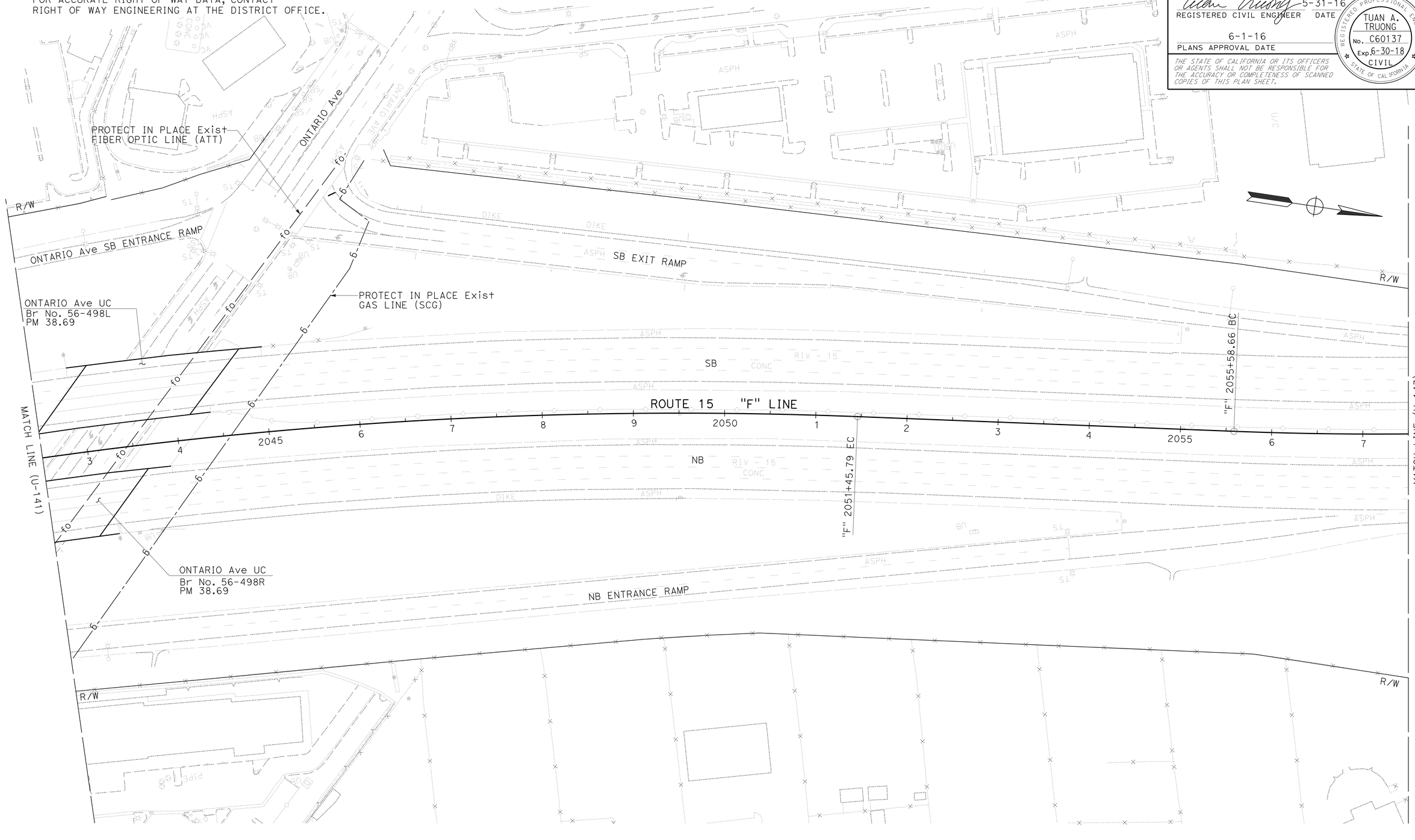

UTILITY PLAN

SCALE: 1" = 50'

U-142

THIS PLAN ACCURATE FOR UTILITY INFORMATION ONLY

STATE OF CALIFORNIA - DEPARTMENT OF TRANSPORTATION

Caltrans **DESIGN**

FUNCTIONAL SUPERVISOR: DIBORO KANABOLO

CALCULATED-DESIGNED BY: JOE DAMIAN

CHECKED BY: TUAN TRUONG

REVISED BY

DATE REVISED

LAST REVISION 05-31-16

DATE PLOTTED => 19-SEP-2016

TIME PLOTTED => 10:35

Dist	COUNTY	ROUTE	POST MILES TOTAL PROJECT	SHEET No.	TOTAL SHEETS
08	Riv	15	R0.0/41.8	171	515

REGISTERED CIVIL ENGINEER 5-31-16 DATE

6-1-16
PLANS APPROVAL DATE

REGISTERED PROFESSIONAL ENGINEER
TUAN A. TRUONG
No. C60137
Exp. 6-30-18
CIVIL
STATE OF CALIFORNIA

THE STATE OF CALIFORNIA OR ITS OFFICERS OR AGENTS SHALL NOT BE RESPONSIBLE FOR THE ACCURACY OR COMPLETENESS OF SCANNED COPIES OF THIS PLAN SHEET.

NOTE:

FOR ACCURATE RIGHT OF WAY DATA, CONTACT
RIGHT OF WAY ENGINEERING AT THE DISTRICT OFFICE.

UTILITY PLAN

SCALE: 1" = 50'

U-143

THIS PLAN ACCURATE FOR UTILITY INFORMATION ONLY

STATE OF CALIFORNIA - DEPARTMENT OF TRANSPORTATION
Caltrans
DESIGN

FUNCTIONAL SUPERVISOR: DIBORO KANABOLO

CALCULATED-DESIGNED BY: JOE DAMIAN
CHECKED BY: TUAN TRUONG
REVISED BY
DATE REVISED

LAST REVISION 05-31-16
DATE PLOTTED => 19-SEP-2016
TIME PLOTTED => 10:35

Dist	COUNTY	ROUTE	POST MILES TOTAL PROJECT	SHEET No.	TOTAL SHEETS
08	Riv	15	R0.0/41.8	172	515

REGISTERED CIVIL ENGINEER 5-31-16 DATE

6-1-16
PLANS APPROVAL DATE

REGISTERED PROFESSIONAL ENGINEER TUAN A. TRUONG No. C60137 Exp. 6-30-18 CIVIL STATE OF CALIFORNIA

THE STATE OF CALIFORNIA OR ITS OFFICERS OR AGENTS SHALL NOT BE RESPONSIBLE FOR THE ACCURACY OR COMPLETENESS OF SCANNED COPIES OF THIS PLAN SHEET.

NOTE:

FOR ACCURATE RIGHT OF WAY DATA, CONTACT RIGHT OF WAY ENGINEERING AT THE DISTRICT OFFICE.

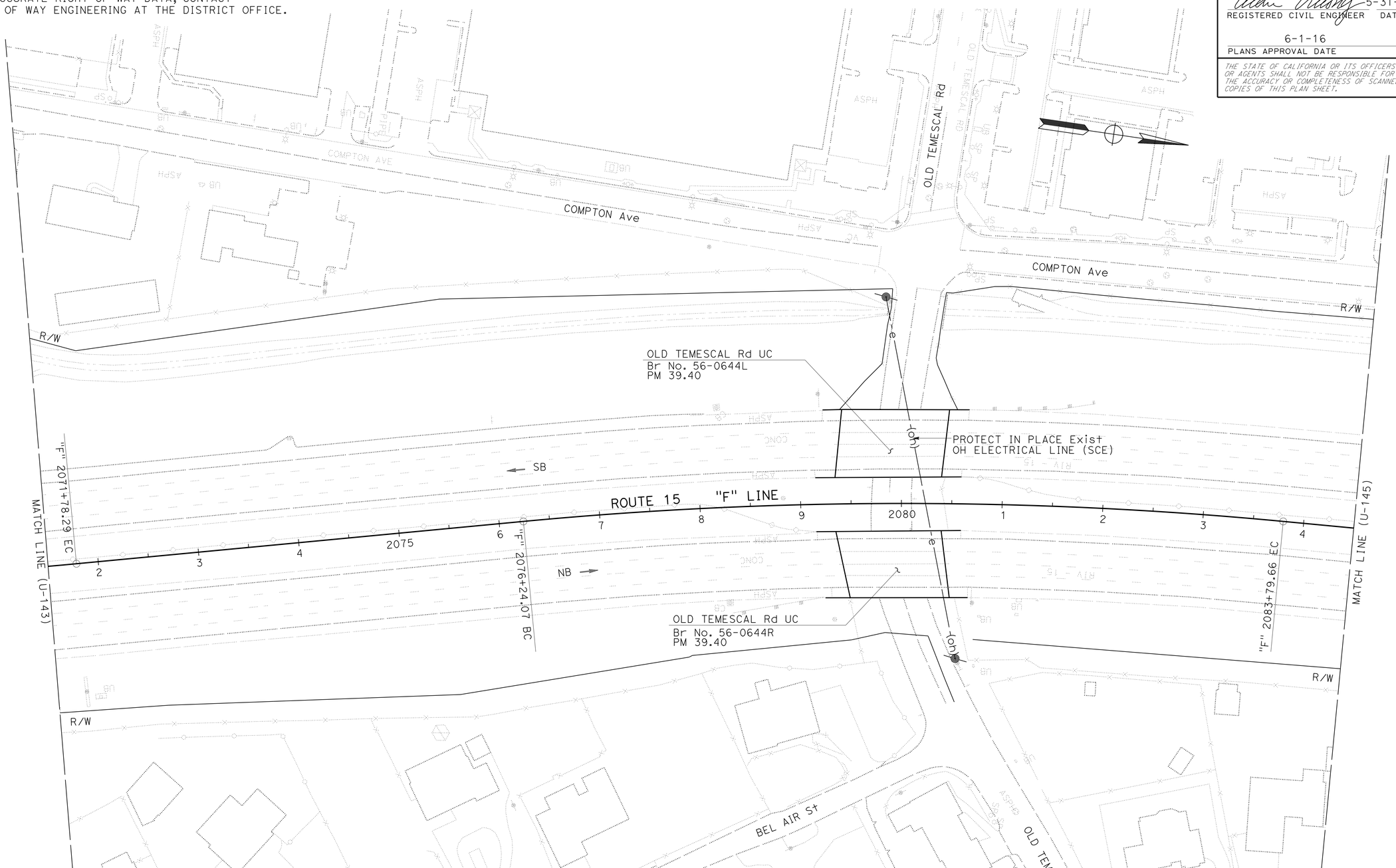

UTILITY PLAN

SCALE: 1" = 50'

U-144

THIS PLAN ACCURATE FOR UTILITY INFORMATION ONLY

STATE OF CALIFORNIA - DEPARTMENT OF TRANSPORTATION

Caltrans® **DESIGN**

FUNCTIONAL SUPERVISOR: DIBORO KANABOLO

CALCULATED-DESIGNED BY: JOE DAMIAN

CHECKED BY: TUAN TRUONG

REVISED BY

DATE REVISED

LAST REVISION 05-31-16

DATE PLOTTED => 19-SEP-2016
TIME PLOTTED => 10:35

Dist	COUNTY	ROUTE	POST MILES TOTAL PROJECT	SHEET No.	TOTAL SHEETS
08	Riv	15	R0.0/41.8	173	515

REGISTERED CIVIL ENGINEER 5-31-16 DATE

6-1-16
PLANS APPROVAL DATE

REGISTERED PROFESSIONAL ENGINEER
TUAN A. TRUONG
No. C60137
Exp. 6-30-18
CIVIL
STATE OF CALIFORNIA

THE STATE OF CALIFORNIA OR ITS OFFICERS OR AGENTS SHALL NOT BE RESPONSIBLE FOR THE ACCURACY OR COMPLETENESS OF SCANNED COPIES OF THIS PLAN SHEET.

NOTE:

FOR ACCURATE RIGHT OF WAY DATA, CONTACT
RIGHT OF WAY ENGINEERING AT THE DISTRICT OFFICE.

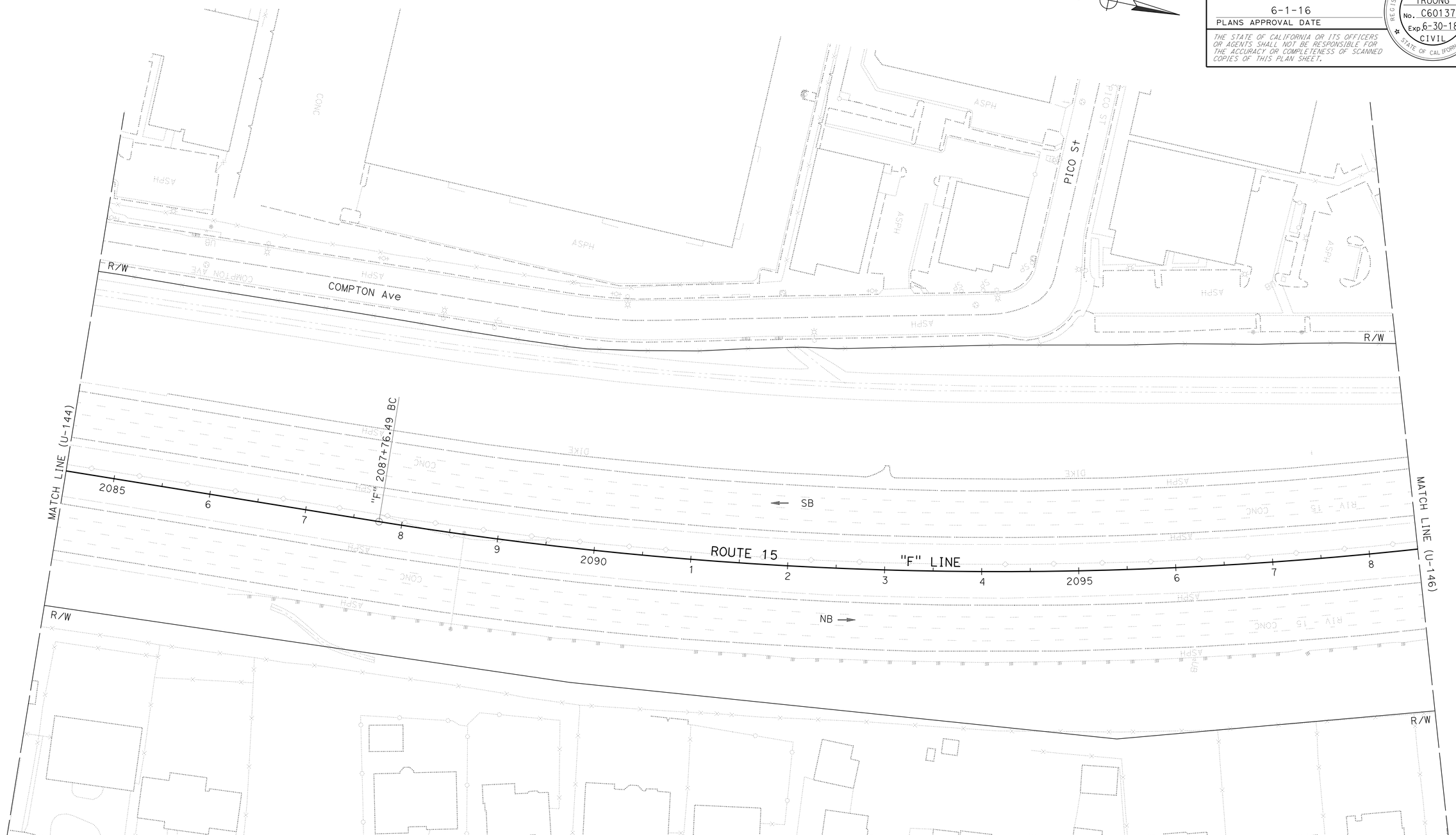

UTILITY PLAN

SCALE: 1" = 50'

U-145

THIS PLAN ACCURATE FOR UTILITY INFORMATION ONLY

STATE OF CALIFORNIA - DEPARTMENT OF TRANSPORTATION
Caltrans® **DESIGN**

FUNCTIONAL SUPERVISOR: DIBORO KANABOLO

CALCULATED-DESIGNED BY: JOE DAMIAN
CHECKED BY: TUAN TRUONG

REVISED BY
DATE REVISED

LAST REVISION 05-31-16
DATE PLOTTED => 19-SEP-2016
TIME PLOTTED => 10:35

Dist	COUNTY	ROUTE	POST MILES TOTAL PROJECT	SHEET No.	TOTAL SHEETS
08	Riv	15	R0.0/41.8	174	515

REGISTERED CIVIL ENGINEER 5-31-16 DATE

6-1-16
PLANS APPROVAL DATE

REGISTERED PROFESSIONAL ENGINEER TUAN A. TRUONG No. C60137 Exp. 6-30-18 CIVIL STATE OF CALIFORNIA

THE STATE OF CALIFORNIA OR ITS OFFICERS OR AGENTS SHALL NOT BE RESPONSIBLE FOR THE ACCURACY OR COMPLETENESS OF SCANNED COPIES OF THIS PLAN SHEET.

NOTE:

FOR ACCURATE RIGHT OF WAY DATA, CONTACT RIGHT OF WAY ENGINEERING AT THE DISTRICT OFFICE.

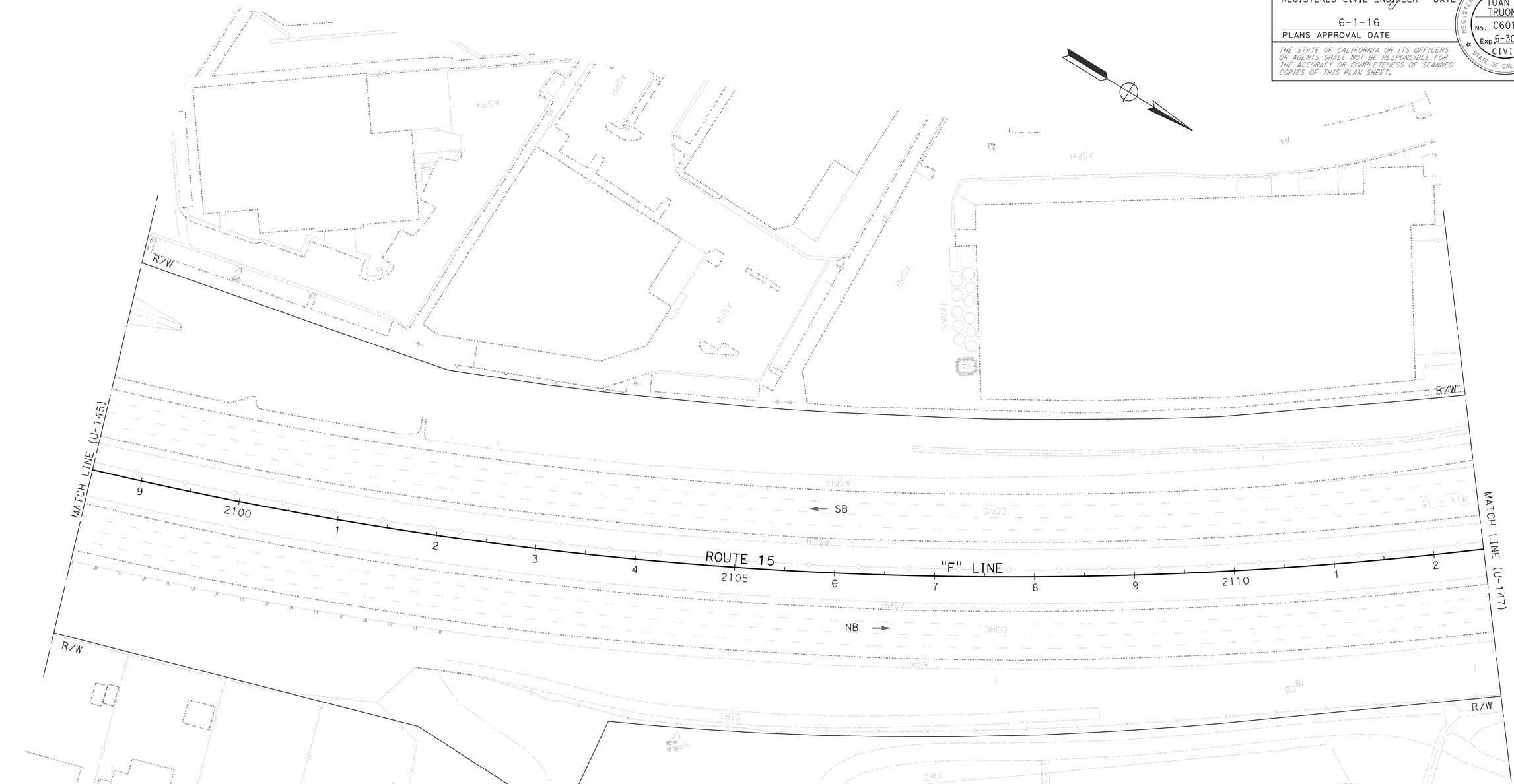

UTILITY PLAN

SCALE: 1" = 50'

U-146

THIS PLAN ACCURATE FOR UTILITY INFORMATION ONLY

STATE OF CALIFORNIA - DEPARTMENT OF TRANSPORTATION

Caltrans

DESIGN

FUNCTIONAL SUPERVISOR: DIBORO KANABOLO

CALCULATED-DESIGNED BY: JOE DAMIAN

CHECKED BY: TUAN TRUONG

REVISED BY

DATE REVISED

LAST REVISION 05-31-16

DATE PLOTTED => 19-SEP-2016
TIME PLOTTED => 10:35

Dist	COUNTY	ROUTE	POST MILES TOTAL PROJECT	SHEET No.	TOTAL SHEETS
08	Riv	15	R0.0/41.8	175	515

REGISTERED CIVIL ENGINEER 5-31-16 DATE

6-1-16
PLANS APPROVAL DATE

REGISTERED PROFESSIONAL ENGINEER
TUAN A. TRUONG
No. C60137
Exp. 6-30-18
CIVIL
STATE OF CALIFORNIA

THE STATE OF CALIFORNIA OR ITS OFFICERS OR AGENTS SHALL NOT BE RESPONSIBLE FOR THE ACCURACY OR COMPLETENESS OF SCANNED COPIES OF THIS PLAN SHEET.

NOTE:

FOR ACCURATE RIGHT OF WAY DATA, CONTACT
RIGHT OF WAY ENGINEERING AT THE DISTRICT OFFICE.

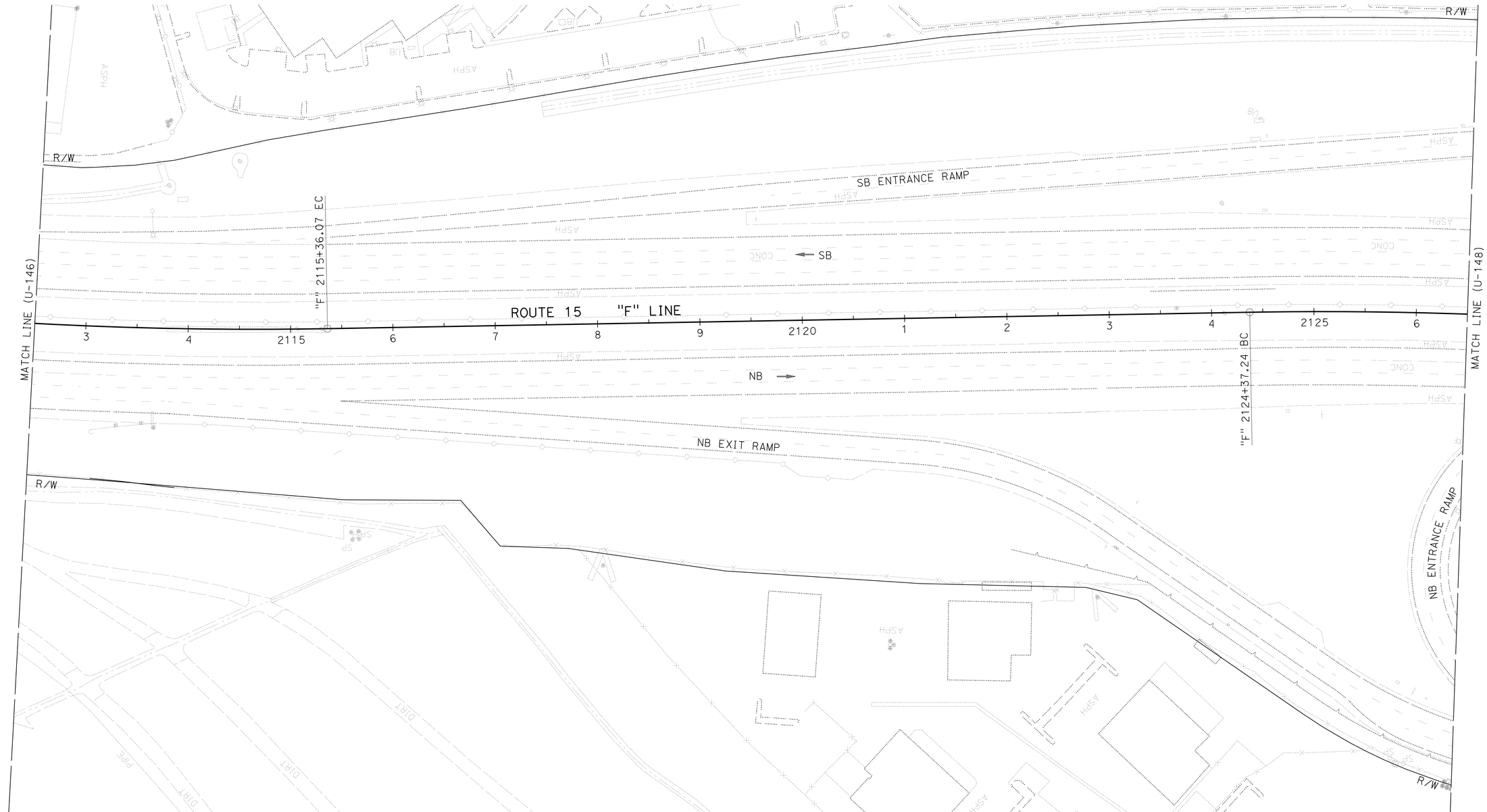

UTILITY PLAN

SCALE: 1" = 50'

U-147

THIS PLAN ACCURATE FOR UTILITY INFORMATION ONLY

STATE OF CALIFORNIA - DEPARTMENT OF TRANSPORTATION
Caltrans®
DESIGN

FUNCTIONAL SUPERVISOR: DIBORO KANABOLO
CALCULATED-DESIGNED BY: JOE DAMIAN
CHECKED BY: TUAN TRUONG
REVISED BY
DATE REVISED

LAST REVISION 05-31-16
DATE PLOTTED => 19-SEP-2016
TIME PLOTTED => 10:35

Dist	COUNTY	ROUTE	POST MILES TOTAL PROJECT	SHEET No.	TOTAL SHEETS
08	Riv	15	R0.0/41.8	176	515

REGISTERED CIVIL ENGINEER 5-31-16 DATE

6-1-16
PLANS APPROVAL DATE

REGISTERED PROFESSIONAL ENGINEER TUAN A. TRUONG No. C60137 Exp. 6-30-18 CIVIL STATE OF CALIFORNIA

THE STATE OF CALIFORNIA OR ITS OFFICERS OR AGENTS SHALL NOT BE RESPONSIBLE FOR THE ACCURACY OR COMPLETENESS OF SCANNED COPIES OF THIS PLAN SHEET.

NOTE:

FOR ACCURATE RIGHT OF WAY DATA, CONTACT RIGHT OF WAY ENGINEERING AT THE DISTRICT OFFICE.

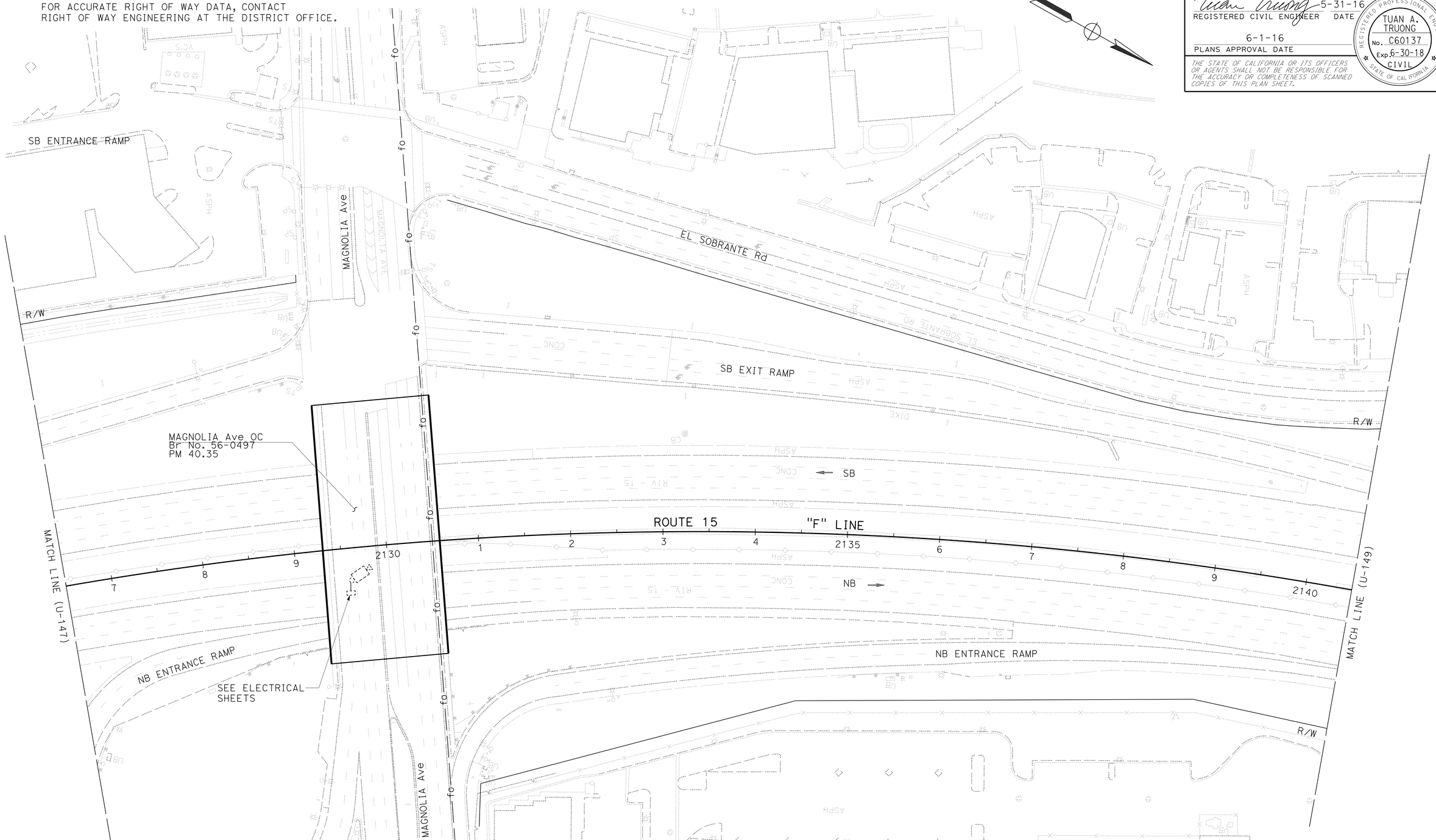

UTILITY PLAN

SCALE: 1" = 50'

U-148

THIS PLAN ACCURATE FOR UTILITY INFORMATION ONLY

STATE OF CALIFORNIA - DEPARTMENT OF TRANSPORTATION

Caltrans® **DESIGN**

FUNCTIONAL SUPERVISOR: DIBORO KANABOLO

CALCULATED-DESIGNED BY: JOE DAMIAN

CHECKED BY: TUAN TRUONG

REVISED BY | DATE REVISED

LAST REVISION 05-31-16

DATE PLOTTED => 19-SEP-2016
TIME PLOTTED => 10:35

Dist	COUNTY	ROUTE	POST MILES TOTAL PROJECT	SHEET No.	TOTAL SHEETS
08	Riv	15	R0.0/41.8	177	515

REGISTERED CIVIL ENGINEER 5-31-16 DATE

6-1-16
PLANS APPROVAL DATE

REGISTERED PROFESSIONAL ENGINEER
TUAN A. TRUONG
No. C60137
Exp. 6-30-18
CIVIL
STATE OF CALIFORNIA

THE STATE OF CALIFORNIA OR ITS OFFICERS OR AGENTS SHALL NOT BE RESPONSIBLE FOR THE ACCURACY OR COMPLETENESS OF SCANNED COPIES OF THIS PLAN SHEET.

NOTE:

FOR ACCURATE RIGHT OF WAY DATA, CONTACT
RIGHT OF WAY ENGINEERING AT THE DISTRICT OFFICE.

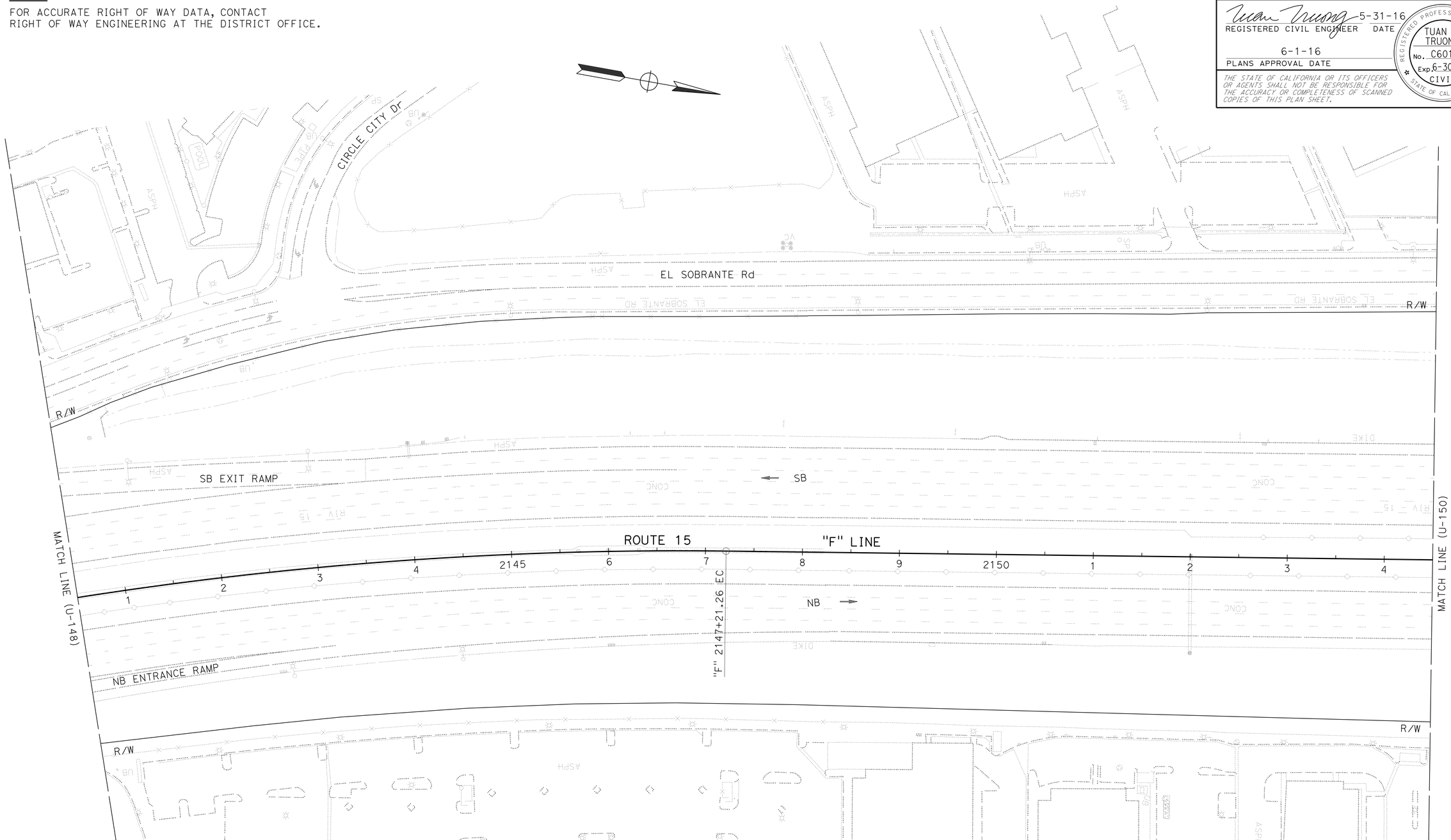

UTILITY PLAN

SCALE: 1" = 50'

U-149

THIS PLAN ACCURATE FOR UTILITY INFORMATION ONLY

STATE OF CALIFORNIA - DEPARTMENT OF TRANSPORTATION
Caltrans
DESIGN

FUNCTIONAL SUPERVISOR: DIBORO KANABOLO

CALCULATED-DESIGNED BY: JOE DAMIAN
CHECKED BY: TUAN TRUONG
REVISED BY
DATE REVISED

LAST REVISION 05-31-16 | DATE PLOTTED => 19-SEP-2016 | TIME PLOTTED => 10:35

BORDER LAST REVISED 7/2/2010 | USERNAME => s102458 | DGN FILE => 0814000175ka149.dgn | RELATIVE BORDER SCALE IS IN INCHES 0 1 2 3 | UNIT 2239 | PROJECT NUMBER & PHASE 08140001751

Dist	COUNTY	ROUTE	POST MILES TOTAL PROJECT	SHEET No.	TOTAL SHEETS
08	Riv	15	R0.0/41.8	178	515

REGISTERED CIVIL ENGINEER 5-31-16 DATE

6-1-16
PLANS APPROVAL DATE

REGISTERED PROFESSIONAL ENGINEER TUAN A. TRUONG No. C60137 Exp. 6-30-18 CIVIL STATE OF CALIFORNIA

THE STATE OF CALIFORNIA OR ITS OFFICERS OR AGENTS SHALL NOT BE RESPONSIBLE FOR THE ACCURACY OR COMPLETENESS OF SCANNED COPIES OF THIS PLAN SHEET.

NOTE:

FOR ACCURATE RIGHT OF WAY DATA, CONTACT RIGHT OF WAY ENGINEERING AT THE DISTRICT OFFICE.

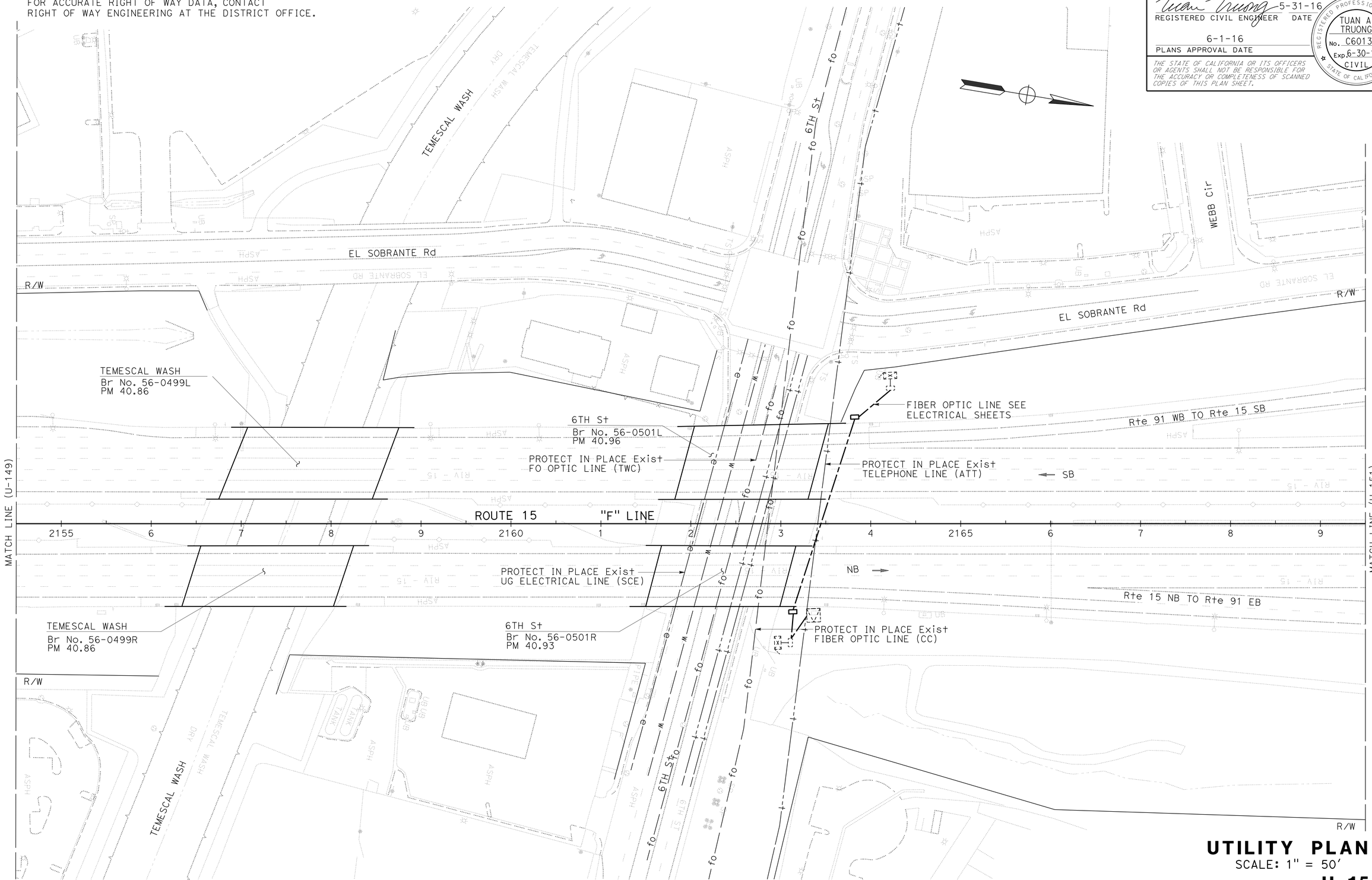

UTILITY PLAN

SCALE: 1" = 50'

U-150

THIS PLAN ACCURATE FOR UTILITY INFORMATION ONLY

STATE OF CALIFORNIA - DEPARTMENT OF TRANSPORTATION

Caltrans® **DESIGN**

FUNCTIONAL SUPERVISOR: DIBORO KANABOLO

CALCULATED-DESIGNED BY: JOE DAMIAN

CHECKED BY: TUAN TRUONG

REVISED BY

DATE REVISED

LAST REVISION 05-31-16

DATE PLOTTED => 19-SEP-2016
TIME PLOTTED => 10:35

Dist	COUNTY	ROUTE	POST MILES TOTAL PROJECT	SHEET No.	TOTAL SHEETS
08	Riv	15	R0.0/41.8	179	515

REGISTERED CIVIL ENGINEER 5-31-16 DATE

6-1-16
PLANS APPROVAL DATE

REGISTERED PROFESSIONAL ENGINEER
TUAN A. TRUONG
No. C60137
Exp. 6-30-18
CIVIL
STATE OF CALIFORNIA

THE STATE OF CALIFORNIA OR ITS OFFICERS OR AGENTS SHALL NOT BE RESPONSIBLE FOR THE ACCURACY OR COMPLETENESS OF SCANNED COPIES OF THIS PLAN SHEET.

NOTE:

FOR ACCURATE RIGHT OF WAY DATA, CONTACT RIGHT OF WAY ENGINEERING AT THE DISTRICT OFFICE.

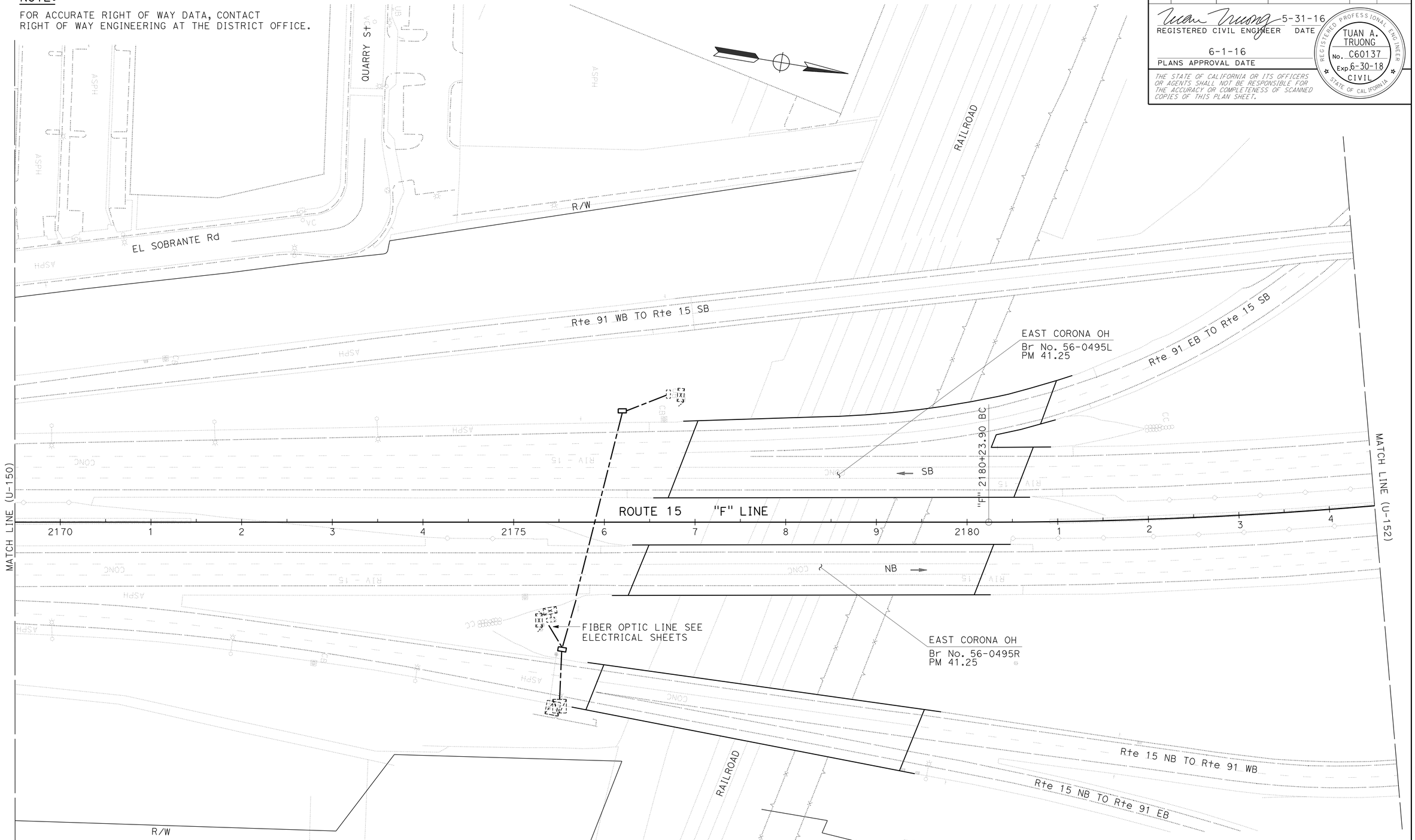

UTILITY PLAN

SCALE: 1" = 50'

U-151

THIS PLAN ACCURATE FOR UTILITY INFORMATION ONLY

STATE OF CALIFORNIA - DEPARTMENT OF TRANSPORTATION
Caltrans
DESIGN

FUNCTIONAL SUPERVISOR: DIBORO KANABOLO
CALCULATED-DESIGNED BY: JOE DAMIAN
CHECKED BY: TUAN TRUONG
REVISED BY
DATE REVISED

LAST REVISION 05-31-16
DATE PLOTTED => 19-SEP-2016
TIME PLOTTED => 10:35

Dist	COUNTY	ROUTE	POST MILES TOTAL PROJECT	SHEET No.	TOTAL SHEETS
08	Riv	15	R0.0/41.8	180	515

REGISTERED CIVIL ENGINEER 5-31-16 DATE

6-1-16
PLANS APPROVAL DATE

REGISTERED PROFESSIONAL ENGINEER TUAN A. TRUONG No. C60137 Exp. 6-30-18 CIVIL STATE OF CALIFORNIA

THE STATE OF CALIFORNIA OR ITS OFFICERS OR AGENTS SHALL NOT BE RESPONSIBLE FOR THE ACCURACY OR COMPLETENESS OF SCANNED COPIES OF THIS PLAN SHEET.

NOTE:

FOR ACCURATE RIGHT OF WAY DATA, CONTACT RIGHT OF WAY ENGINEERING AT THE DISTRICT OFFICE.

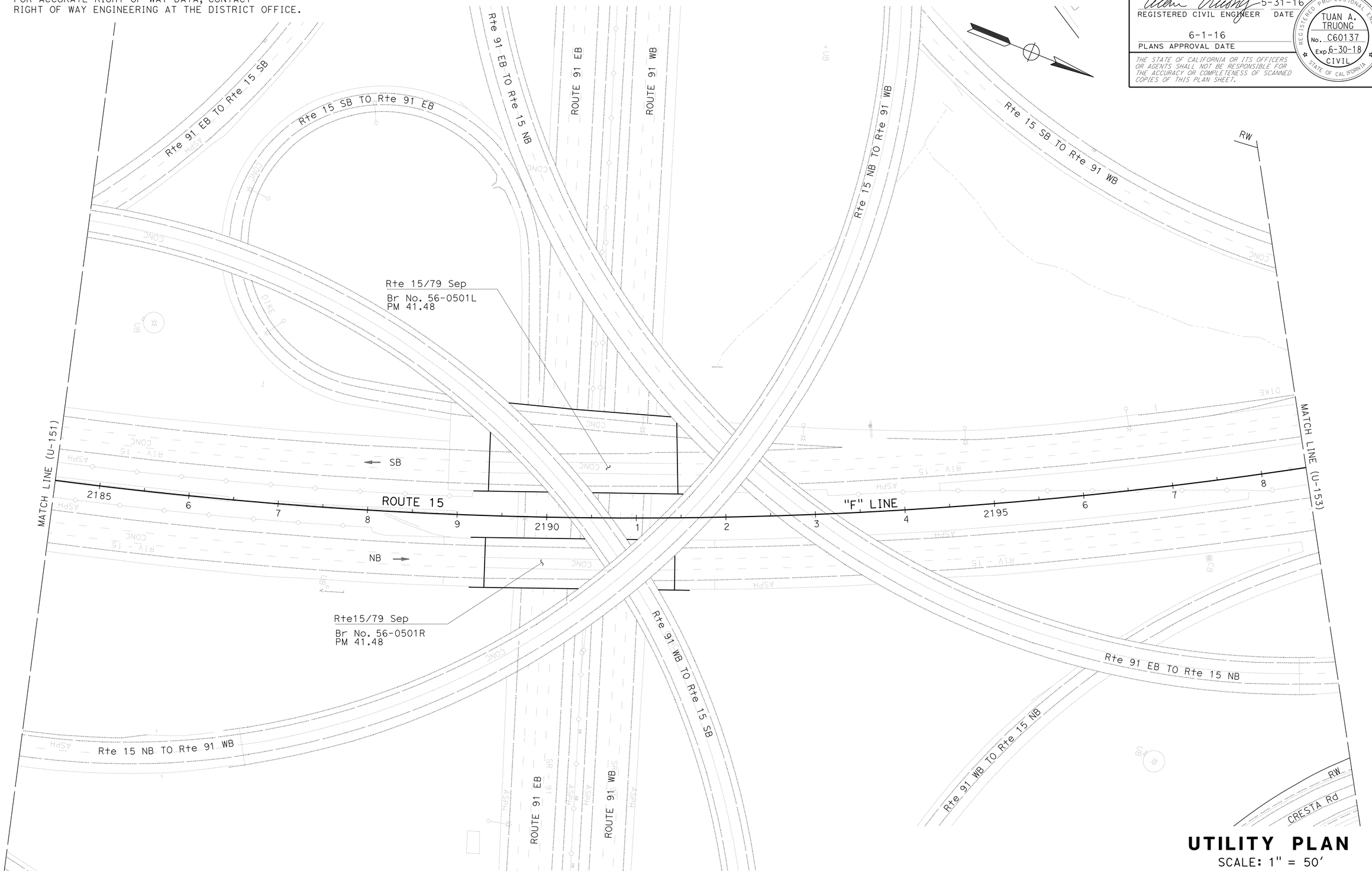

UTILITY PLAN

SCALE: 1" = 50'

U-152

THIS PLAN ACCURATE FOR UTILITY INFORMATION ONLY

STATE OF CALIFORNIA - DEPARTMENT OF TRANSPORTATION

Caltrans

DESIGN

FUNCTIONAL SUPERVISOR: DIBORO KANABOLO

CALCULATED-DESIGNED BY: JOE DAMIAN

CHECKED BY: TUAN TRUONG

REVISED BY

DATE REVISED

LAST REVISION 05-31-16

DATE PLOTTED => 19-SEP-2016
TIME PLOTTED => 10:35

Dist	COUNTY	ROUTE	POST MILES TOTAL PROJECT	SHEET No.	TOTAL SHEETS
08	Riv	15	R0.0/41.8	181	515

REGISTERED CIVIL ENGINEER 5-31-16 DATE

6-1-16
PLANS APPROVAL DATE

REGISTERED PROFESSIONAL ENGINEER TUAN A. TRUONG No. C60137 Exp. 6-30-18 CIVIL STATE OF CALIFORNIA

THE STATE OF CALIFORNIA OR ITS OFFICERS OR AGENTS SHALL NOT BE RESPONSIBLE FOR THE ACCURACY OR COMPLETENESS OF SCANNED COPIES OF THIS PLAN SHEET.

NOTE:

FOR ACCURATE RIGHT OF WAY DATA, CONTACT RIGHT OF WAY ENGINEERING AT THE DISTRICT OFFICE.

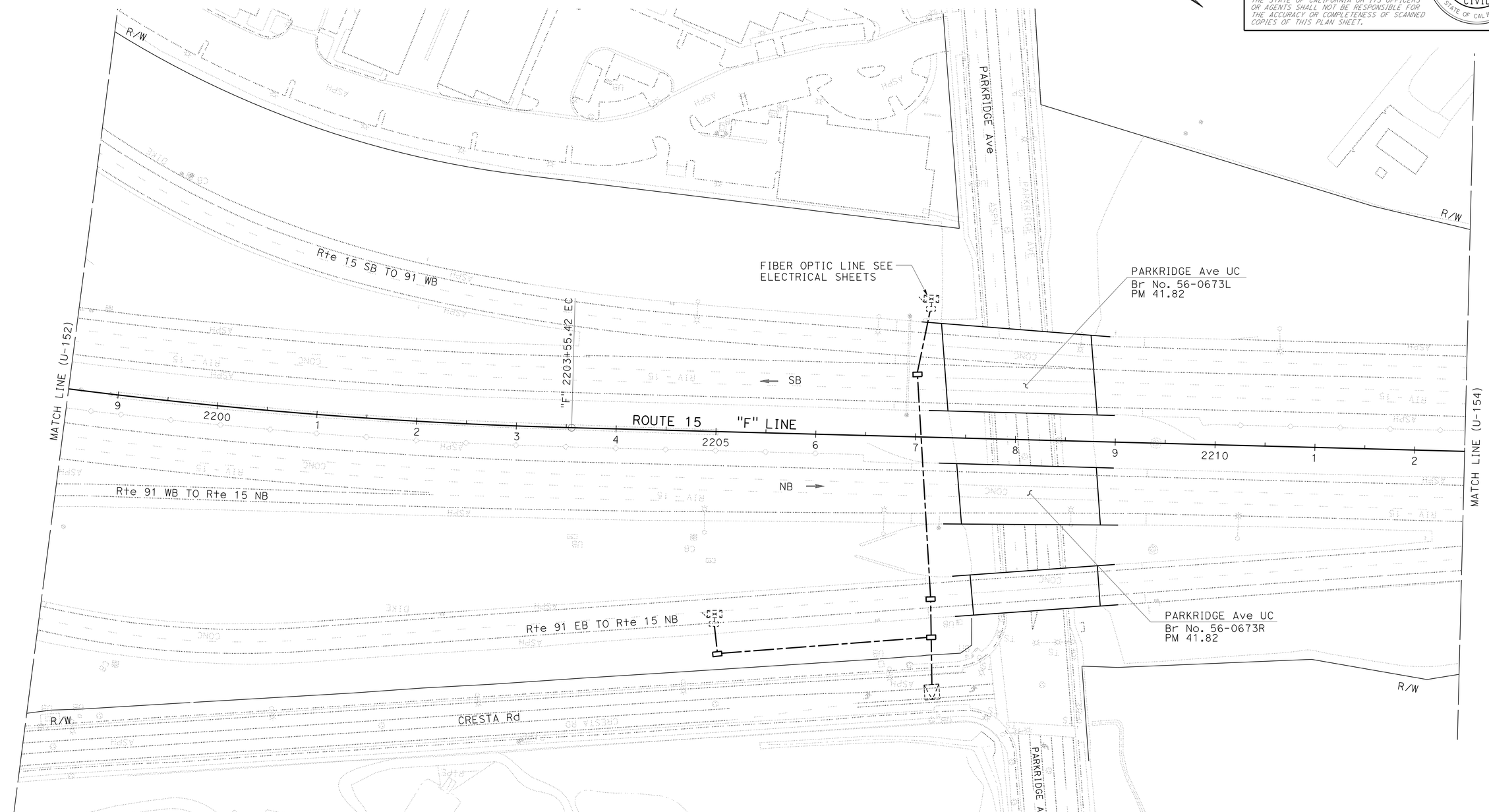

UTILITY PLAN

SCALE: 1" = 50'

U-153

THIS PLAN ACCURATE FOR UTILITY INFORMATION ONLY

STATE OF CALIFORNIA - DEPARTMENT OF TRANSPORTATION

Caltrans® **DESIGN**

FUNCTIONAL SUPERVISOR: DIBORO KANABOLO

CALCULATED-DESIGNED BY: JOE DAMIAN

CHECKED BY: TUAN TRUONG

REVISED BY

DATE REVISED

LAST REVISION 05-31-16

DATE PLOTTED => 19-SEP-2016
TIME PLOTTED => 10:35

Dist	COUNTY	ROUTE	POST MILES TOTAL PROJECT	SHEET No.	TOTAL SHEETS
08	Riv	15	R0.0/41.8	182	515

Tuan Truong 5-31-16
REGISTERED CIVIL ENGINEER DATE

6-1-16
PLANS APPROVAL DATE

REGISTERED PROFESSIONAL ENGINEER
TUAN A. TRUONG
No. C60137
Exp. 6-30-18
CIVIL
STATE OF CALIFORNIA

THE STATE OF CALIFORNIA OR ITS OFFICERS OR AGENTS SHALL NOT BE RESPONSIBLE FOR THE ACCURACY OR COMPLETENESS OF SCANNED COPIES OF THIS PLAN SHEET.

NOTE:

FOR ACCURATE RIGHT OF WAY DATA, CONTACT
RIGHT OF WAY ENGINEERING AT THE DISTRICT OFFICE.

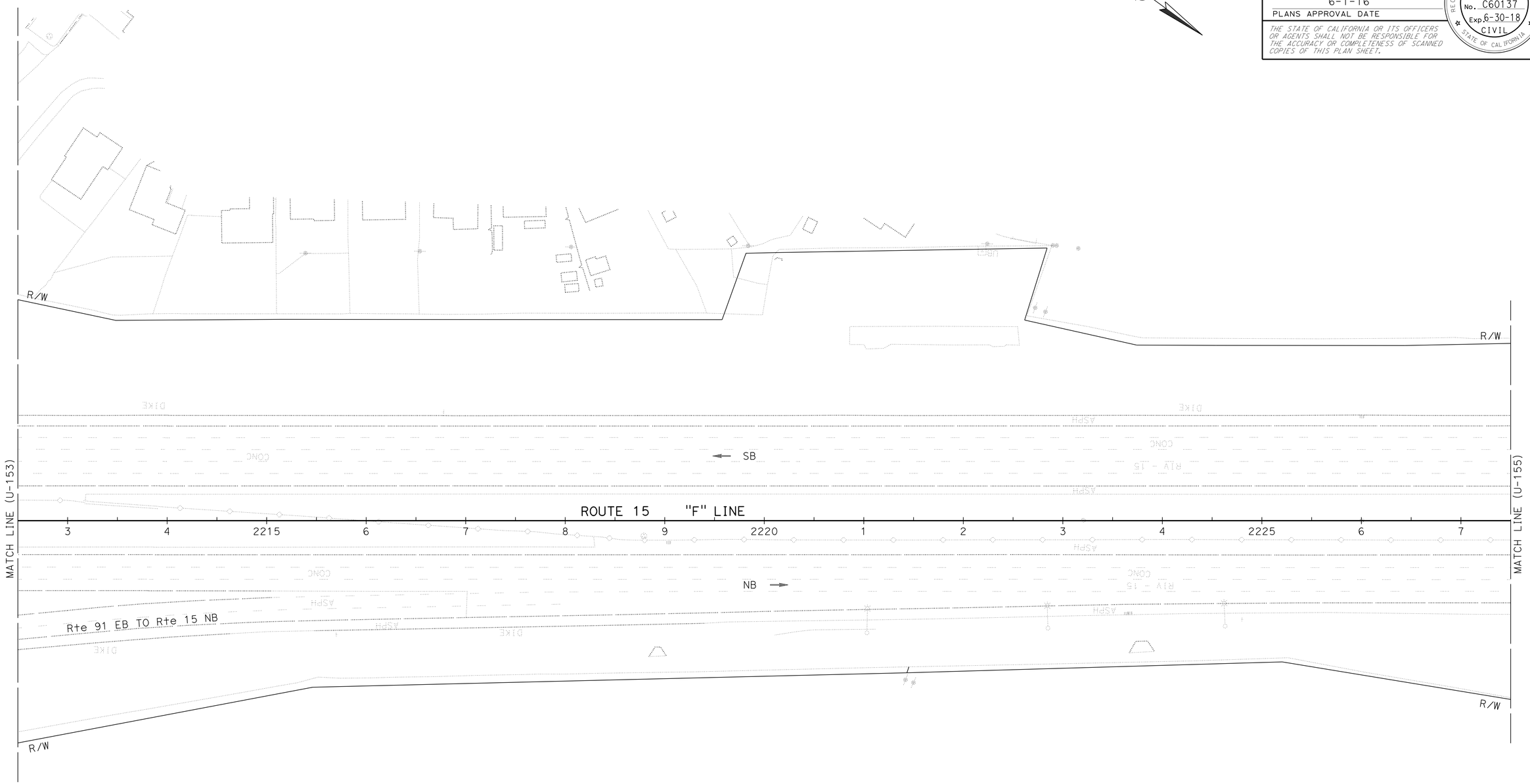

UTILITY PLAN

SCALE: 1" = 50'

U-154

THIS PLAN ACCURATE FOR UTILITY INFORMATION ONLY

STATE OF CALIFORNIA - DEPARTMENT OF TRANSPORTATION
Caltrans
DESIGN

FUNCTIONAL SUPERVISOR: DIBORO KANABOLO
CALCULATED-DESIGNED BY: JOE DAMIAN
CHECKED BY: TUAN TRUONG
REVISED BY
DATE REVISED

LAST REVISION 05-31-16
DATE PLOTTED => 19-SEP-2016
TIME PLOTTED => 10:35

Dist	COUNTY	ROUTE	POST MILES TOTAL PROJECT	SHEET No.	TOTAL SHEETS
08	Riv	15	R0.0/41.8	183	515

REGISTERED CIVIL ENGINEER 5-31-16 DATE

6-1-16
PLANS APPROVAL DATE

REGISTERED PROFESSIONAL ENGINEER
TUAN A. TRUONG
No. C60137
Exp. 6-30-18
CIVIL
STATE OF CALIFORNIA

THE STATE OF CALIFORNIA OR ITS OFFICERS OR AGENTS SHALL NOT BE RESPONSIBLE FOR THE ACCURACY OR COMPLETENESS OF SCANNED COPIES OF THIS PLAN SHEET.

NOTE:

FOR ACCURATE RIGHT OF WAY DATA, CONTACT
RIGHT OF WAY ENGINEERING AT THE DISTRICT OFFICE.

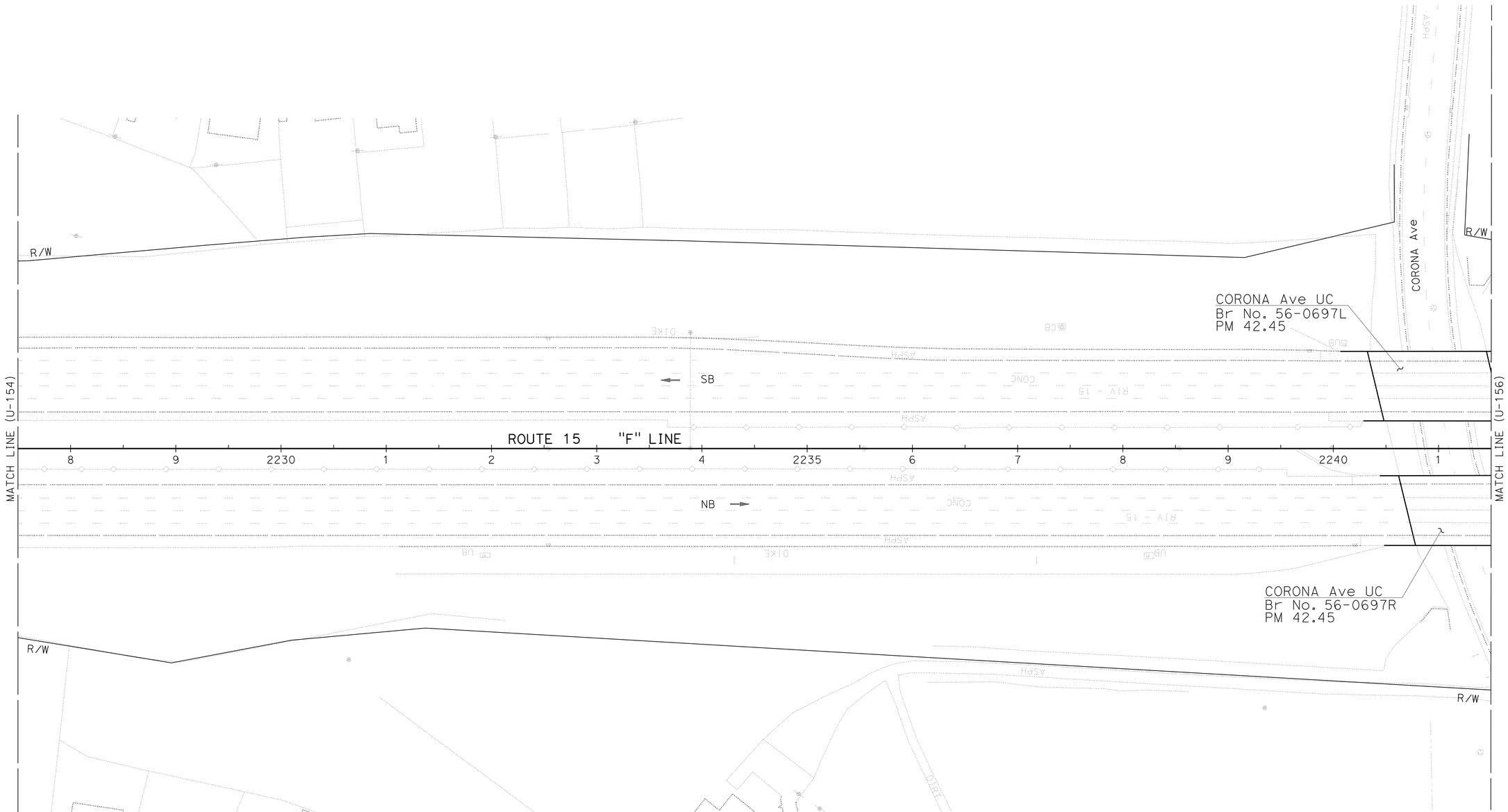

UTILITY PLAN

SCALE: 1" = 50'

U-155

THIS PLAN ACCURATE FOR UTILITY INFORMATION ONLY

REVISED BY	DATE REVISED

CALCULATED-DESIGNED BY: JOE DAMIAN
CHECKED BY: TUAN TRUONG
FUNCTIONAL SUPERVISOR: DIBORO KANABOLO

STATE OF CALIFORNIA - DEPARTMENT OF TRANSPORTATION
Caltrans
DESIGN

LAST REVISION 05-31-16
DATE PLOTTED => 19-SEP-2016
TIME PLOTTED => 10:35

Dist	COUNTY	ROUTE	POST MILES TOTAL PROJECT	SHEET No.	TOTAL SHEETS
08	Riv	15	R0.0/41.8	184	515

REGISTERED CIVIL ENGINEER 5-31-16 DATE

6-1-16
PLANS APPROVAL DATE

REGISTERED PROFESSIONAL ENGINEER
TUAN A. TRUONG
No. C60137
Exp. 6-30-18
CIVIL
STATE OF CALIFORNIA

THE STATE OF CALIFORNIA OR ITS OFFICERS OR AGENTS SHALL NOT BE RESPONSIBLE FOR THE ACCURACY OR COMPLETENESS OF SCANNED COPIES OF THIS PLAN SHEET.

NOTE:

FOR ACCURATE RIGHT OF WAY DATA, CONTACT
RIGHT OF WAY ENGINEERING AT THE DISTRICT OFFICE.

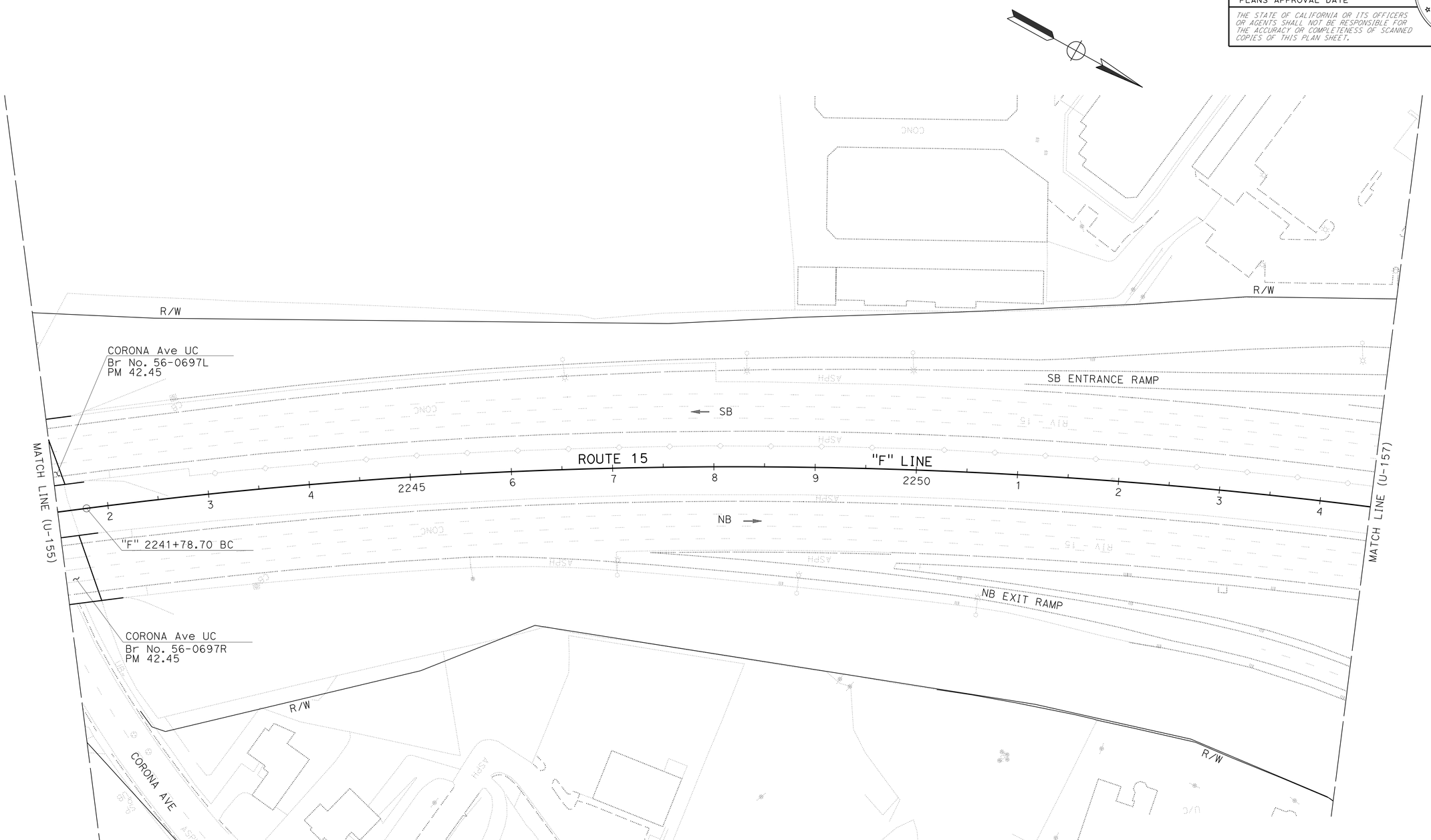

UTILITY PLAN

SCALE: 1" = 50'

U-156

THIS PLAN ACCURATE FOR UTILITY INFORMATION ONLY

STATE OF CALIFORNIA - DEPARTMENT OF TRANSPORTATION
Caltrans
DESIGN

FUNCTIONAL SUPERVISOR: DIBORO KANABOLO
CALCULATED-DESIGNED BY: JOE DAMIAN
CHECKED BY: TUAN TRUONG
REVISED BY
DATE REVISED

LAST REVISION 05-31-16
DATE PLOTTED => 19-SEP-2016
TIME PLOTTED => 10:35

Dist	COUNTY	ROUTE	POST MILES TOTAL PROJECT	SHEET No.	TOTAL SHEETS
08	Riv	15	R0.0/41.8	185	515

REGISTERED CIVIL ENGINEER 5-31-16 DATE

6-1-16
PLANS APPROVAL DATE

REGISTERED PROFESSIONAL ENGINEER
TUAN A. TRUONG
No. C60137
Exp. 6-30-18
CIVIL
STATE OF CALIFORNIA

THE STATE OF CALIFORNIA OR ITS OFFICERS OR AGENTS SHALL NOT BE RESPONSIBLE FOR THE ACCURACY OR COMPLETENESS OF SCANNED COPIES OF THIS PLAN SHEET.

NOTE:

FOR ACCURATE RIGHT OF WAY DATA, CONTACT
RIGHT OF WAY ENGINEERING AT THE DISTRICT OFFICE.

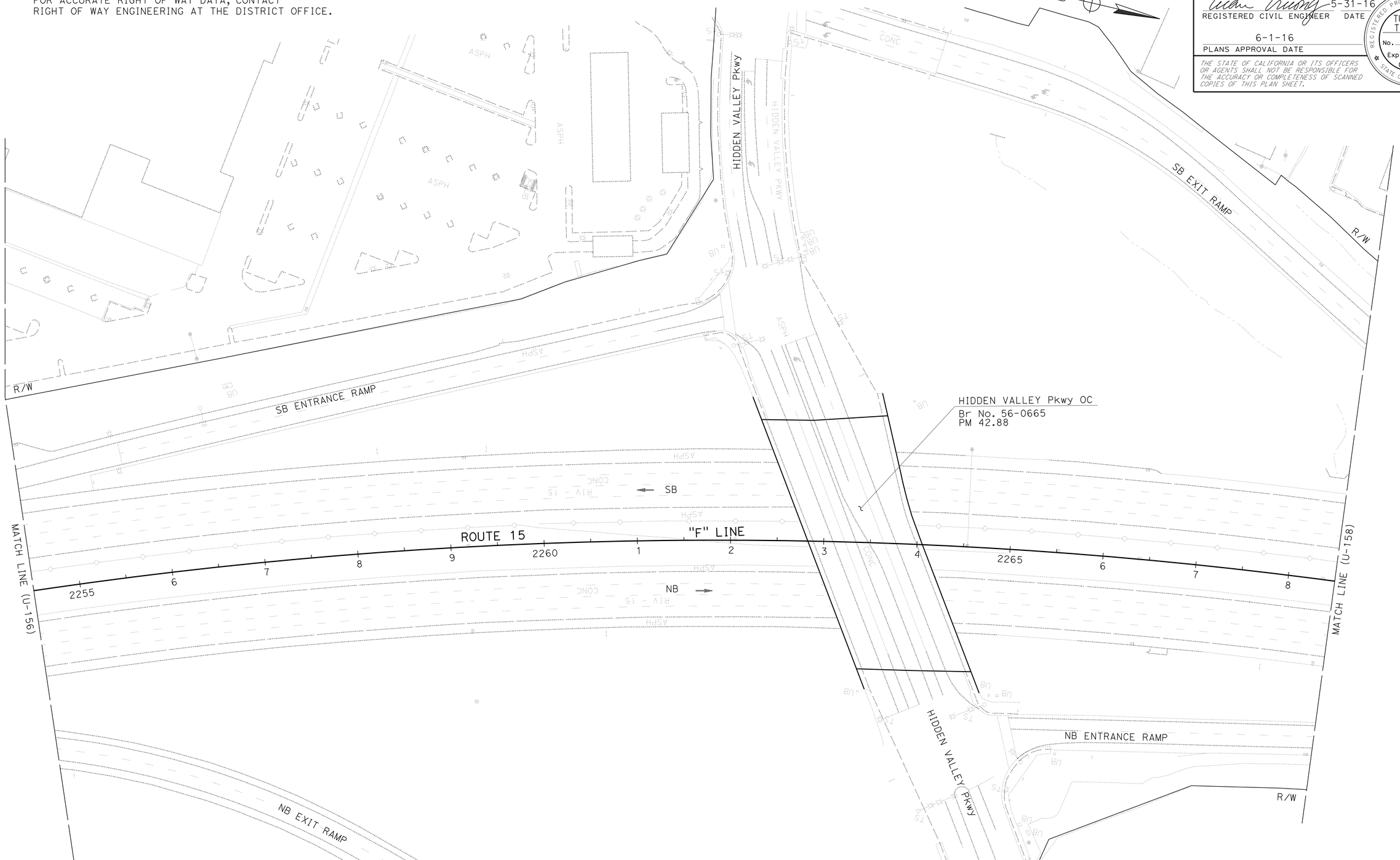

UTILITY PLAN

SCALE: 1" = 50'

U-157

THIS PLAN ACCURATE FOR UTILITY INFORMATION ONLY

STATE OF CALIFORNIA - DEPARTMENT OF TRANSPORTATION
Caltrans
DESIGN

FUNCTIONAL SUPERVISOR: DIBORO KANABOLO
CALCULATED-DESIGNED BY: JOE DAMIAN
CHECKED BY: TUAN TRUONG
REVISED BY
DATE REVISED

LAST REVISION 05-31-16
DATE PLOTTED => 19-SEP-2016
TIME PLOTTED => 10:35

Dist	COUNTY	ROUTE	POST MILES TOTAL PROJECT	SHEET No.	TOTAL SHEETS
08	Riv	15	R0.0/41.8	186	515

REGISTERED CIVIL ENGINEER 5-31-16 DATE

6-1-16
PLANS APPROVAL DATE

REGISTERED PROFESSIONAL ENGINEER
TUAN A. TRUONG
No. C60137
Exp. 6-30-18
CIVIL
STATE OF CALIFORNIA

THE STATE OF CALIFORNIA OR ITS OFFICERS OR AGENTS SHALL NOT BE RESPONSIBLE FOR THE ACCURACY OR COMPLETENESS OF SCANNED COPIES OF THIS PLAN SHEET.

NOTE:

FOR ACCURATE RIGHT OF WAY DATA, CONTACT
RIGHT OF WAY ENGINEERING AT THE DISTRICT OFFICE.

UTILITY PLAN

SCALE: 1" = 50'

U-158

THIS PLAN ACCURATE FOR UTILITY INFORMATION ONLY

STATE OF CALIFORNIA - DEPARTMENT OF TRANSPORTATION
Caltrans
DESIGN

FUNCTIONAL SUPERVISOR: DIBORO KANABOLO

JOE DAMIAN — REVISED BY
TUAN TRUONG — DATE REVISED

CALCULATED-DESIGNED BY
CHECKED BY

LAST REVISION 05-31-16
DATE PLOTTED => 19-SEP-2016
TIME PLOTTED => 10:35

Dist	COUNTY	ROUTE	POST MILES TOTAL PROJECT	SHEET No.	TOTAL SHEETS
08	Riv	15	R0.0/41.8	187	515

REGISTERED CIVIL ENGINEER DATE 5-31-16

PLANS APPROVAL DATE 6-1-16

REGISTERED PROFESSIONAL ENGINEER TUAN A. TRUONG No. C60137 Exp. 6-30-18 CIVIL STATE OF CALIFORNIA

THE STATE OF CALIFORNIA OR ITS OFFICERS OR AGENTS SHALL NOT BE RESPONSIBLE FOR THE ACCURACY OR COMPLETENESS OF SCANNED COPIES OF THIS PLAN SHEET.

NOTE:

FOR ACCURATE RIGHT OF WAY DATA, CONTACT RIGHT OF WAY ENGINEERING AT THE DISTRICT OFFICE.

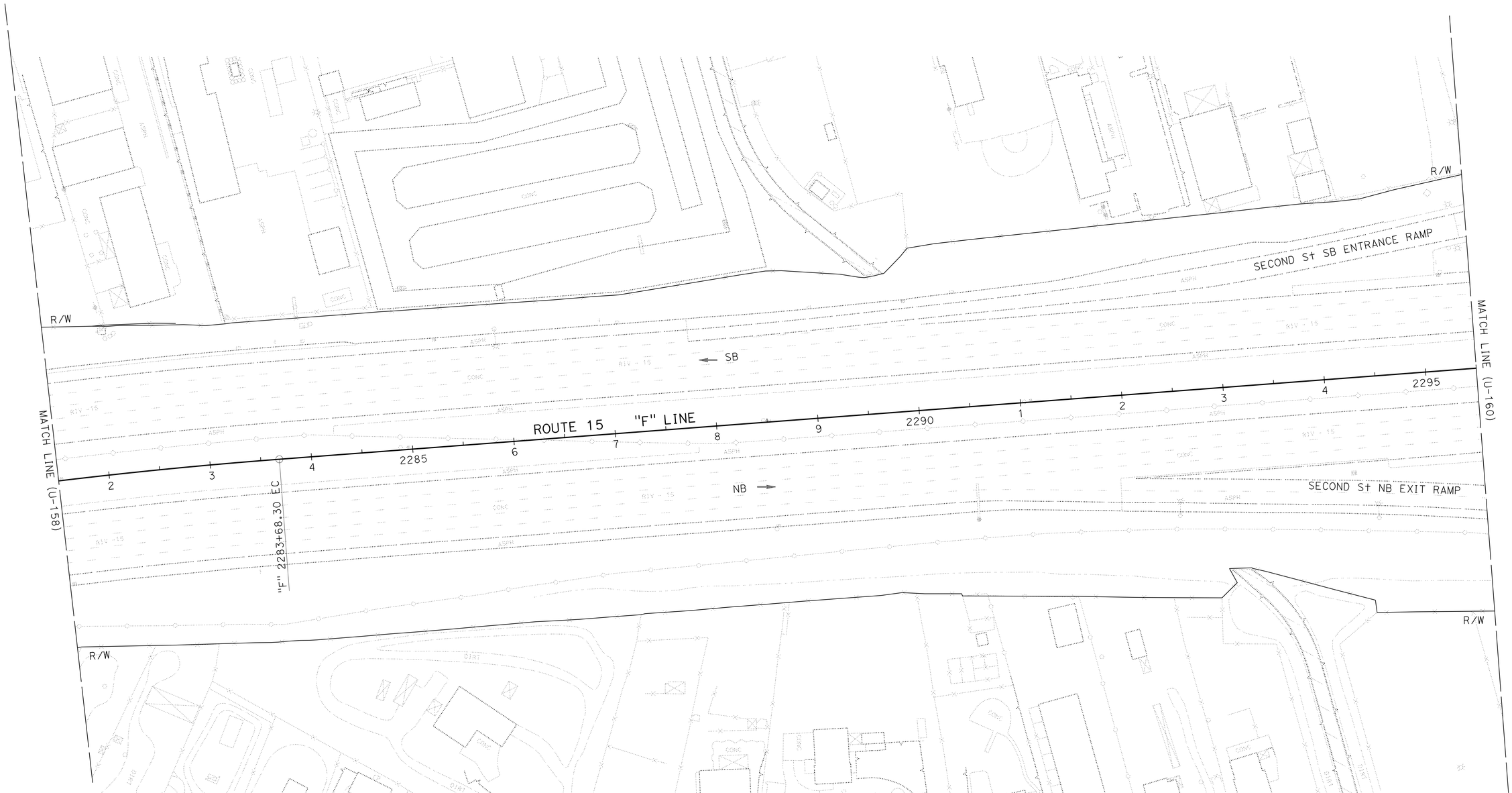

UTILITY PLAN

SCALE: 1" = 50'

U-159

THIS PLAN ACCURATE FOR UTILITY INFORMATION ONLY

STATE OF CALIFORNIA - DEPARTMENT OF TRANSPORTATION

Caltrans® **DESIGN**

FUNCTIONAL SUPERVISOR: DIBORO KANABOLO

CALCULATED-DESIGNED BY: JOE DAMIAN

CHECKED BY: TUAN TRUONG

REVISED BY

DATE REVISED

LAST REVISION 05-31-16

DATE PLOTTED => 19-SEP-2016

TIME PLOTTED => 10:35

Dist	COUNTY	ROUTE	POST MILES TOTAL PROJECT	SHEET No.	TOTAL SHEETS
08	Riv	15	R0.0/41.8	188	515

REGISTERED CIVIL ENGINEER 5-31-16 DATE

6-1-16
PLANS APPROVAL DATE

REGISTERED PROFESSIONAL ENGINEER TUAN A. TRUONG No. C60137 Exp. 6-30-18 CIVIL STATE OF CALIFORNIA

THE STATE OF CALIFORNIA OR ITS OFFICERS OR AGENTS SHALL NOT BE RESPONSIBLE FOR THE ACCURACY OR COMPLETENESS OF SCANNED COPIES OF THIS PLAN SHEET.

NOTE:

FOR ACCURATE RIGHT OF WAY DATA, CONTACT RIGHT OF WAY ENGINEERING AT THE DISTRICT OFFICE.

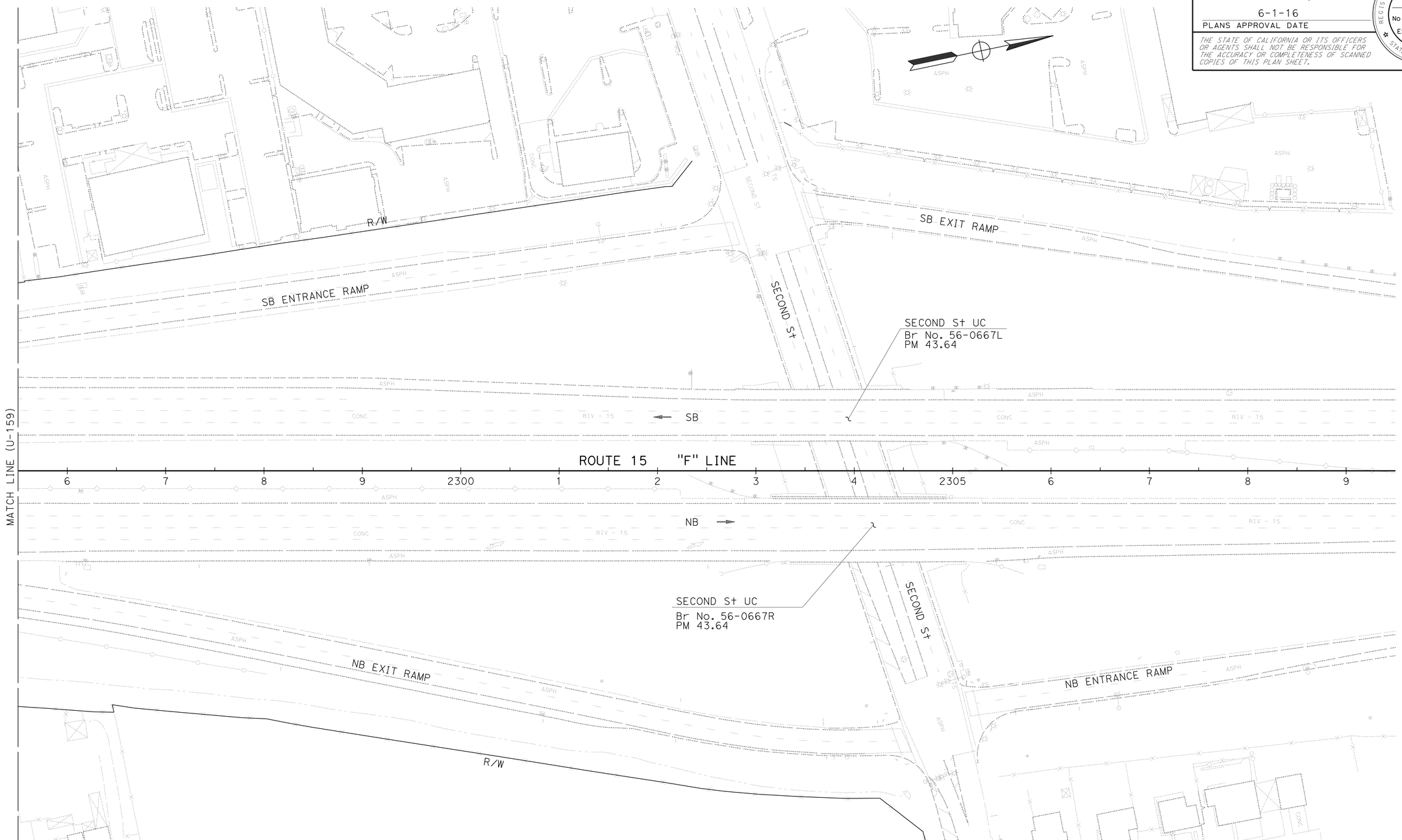

UTILITY PLAN

SCALE: 1" = 50'

U-160

THIS PLAN ACCURATE FOR UTILITY INFORMATION ONLY

STATE OF CALIFORNIA - DEPARTMENT OF TRANSPORTATION

Caltrans® **DESIGN**

FUNCTIONAL SUPERVISOR: DIBORO KANABOLO

CALCULATED-DESIGNED BY: JOE DAMIAN

CHECKED BY: TUAN TRUONG

REVISED BY

DATE REVISED

LAST REVISION 05-31-16

DATE PLOTTED => 19-SEP-2016

TIME PLOTTED => 10:35

BORDER LAST REVISED 7/2/2010

USERNAME => s102458

DGN FILE => 0814000175ka160.dgn

RELATIVE BORDER SCALE IS IN INCHES 0 1 2 3

UNIT 2239

PROJECT NUMBER & PHASE 08140001751

Dist	COUNTY	ROUTE	POST MILES TOTAL PROJECT	SHEET No.	TOTAL SHEETS
08	Riv	15	R0.0/41.8	189	515

REGISTERED CIVIL ENGINEER 5-31-16 DATE

6-1-16
PLANS APPROVAL DATE

REGISTERED PROFESSIONAL ENGINEER DEAN D TO No. C81698 Exp. 3-31-18 CIVIL STATE OF CALIFORNIA

THE STATE OF CALIFORNIA OR ITS OFFICERS OR AGENTS SHALL NOT BE RESPONSIBLE FOR THE ACCURACY OR COMPLETENESS OF SCANNED COPIES OF THIS PLAN SHEET.

NOTES:

1. LOCATION OF CONSTRUCTION AREA SIGND ARE APPROXIMATE. EXACT LOCATION TO BE DETERMINED BY THE ENGINEER.
2. SIZE POST LENGTH ARE APRROXIMATE, EXACT SIZE AND LENGTH WILL BE DETEDRMINED BY THE ENGINEER.
3. LOCATION OF PCMS WILL BE DETERMINED BY THE ENGINEER.

STATIONARY MOUNTED CONSTRUCTION AREA SIGNS

SIGN No. (X)	SIGN CODE FEDERAL	SIGN CODE CALIFORNIA	PANEL SIZE	SIGN MESSAGE	NUMBER OF POSTS AND SIZE	NUMBER OF SIGNS
A	W20-1	C23	48" x 48"	ROAD WORK AHEAD	1-6" X 6"	55
B		C24	48" x 48"	SHOULDER WORK AHEAD	2-4" X 6"	2
	W7-3aP		36" x 30"	NEXT 42 MILES		
C	G20-2	C14	48" x 24"	END ROAD WORK	1-4" x 6"	6

PCMS

EA
2

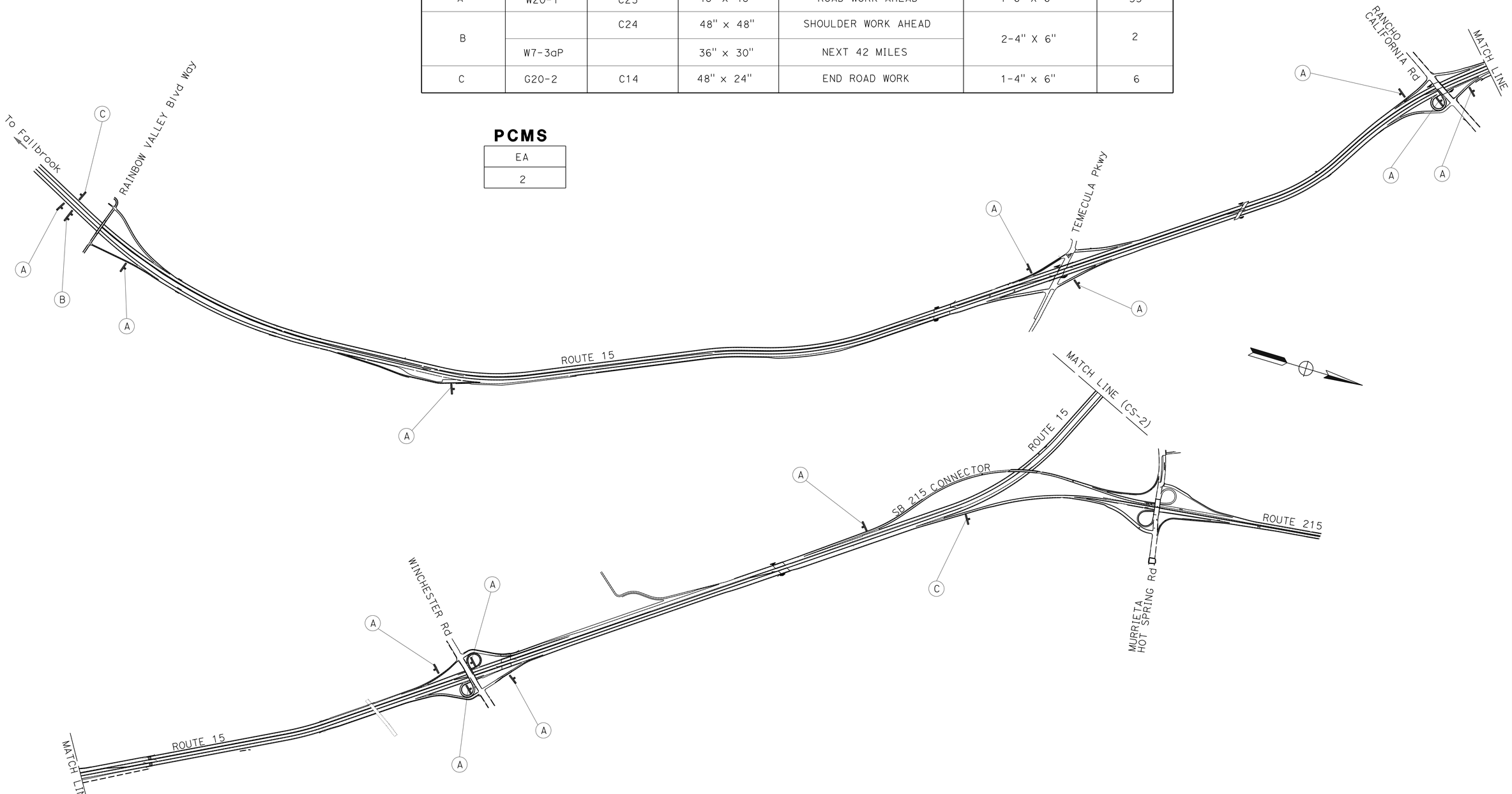

CONSTRUCTION AREA SIGNS

NO SCALE

CS-1

APPROVED FOR CONSTRUCTION AREA SIGN WORK ONLY

STATE OF CALIFORNIA - DEPARTMENT OF TRANSPORTATION

Caltrans® **TRAFFIC DESIGN**

FUNCTIONAL SUPERVISOR: MARIO AMANCIO

CALCULATED-DESIGNED BY: DEAN TO

CHECKED BY: PATTI BARTOLI

REVISED BY

DATE REVISED

LAST REVISION 05-31-16

DATE PLOTTED => 19-SEP-2016
TIME PLOTTED => 10:35

Dist	COUNTY	ROUTE	POST MILES TOTAL PROJECT	SHEET No.	TOTAL SHEETS
08	Riv	15	R0.0/41.8	190	515

REGISTERED CIVIL ENGINEER 5-31-16 DATE

6-1-16
PLANS APPROVAL DATE

REGISTERED PROFESSIONAL ENGINEER
DEAN D TO
No. C81698
Exp. 3-31-18
CIVIL
STATE OF CALIFORNIA

THE STATE OF CALIFORNIA OR ITS OFFICERS OR AGENTS SHALL NOT BE RESPONSIBLE FOR THE ACCURACY OR COMPLETENESS OF SCANNED COPIES OF THIS PLAN SHEET.



CONSTRUCTION AREA SIGNS

NO SCALE

CS-2

APPROVED FOR CONSTRUCTION AREA SIGN WORK ONLY

STATE OF CALIFORNIA - DEPARTMENT OF TRANSPORTATION
Caltrans® **TRAFFIC DESIGN**

FUNCTIONAL SUPERVISOR: MARIO AMANCIO
CALCULATED-DESIGNED BY: DEAN TO
CHECKED BY: PATTI BARTOLI
REVISED BY
DATE REVISED

LAST REVISION 05-31-16
DATE PLOTTED => 19-SEP-2016
TIME PLOTTED => 10:35

Dist	COUNTY	ROUTE	POST MILES TOTAL PROJECT	SHEET No.	TOTAL SHEETS
08	Riv	15	R0.0/41.8	191	515

REGISTERED CIVIL ENGINEER 5-31-16 DATE

6-1-16
PLANS APPROVAL DATE

REGISTERED PROFESSIONAL ENGINEER
DEAN D TO
No. C81698
Exp. 3-31-18
CIVIL
STATE OF CALIFORNIA

THE STATE OF CALIFORNIA OR ITS OFFICERS OR AGENTS SHALL NOT BE RESPONSIBLE FOR THE ACCURACY OR COMPLETENESS OF SCANNED COPIES OF THIS PLAN SHEET.

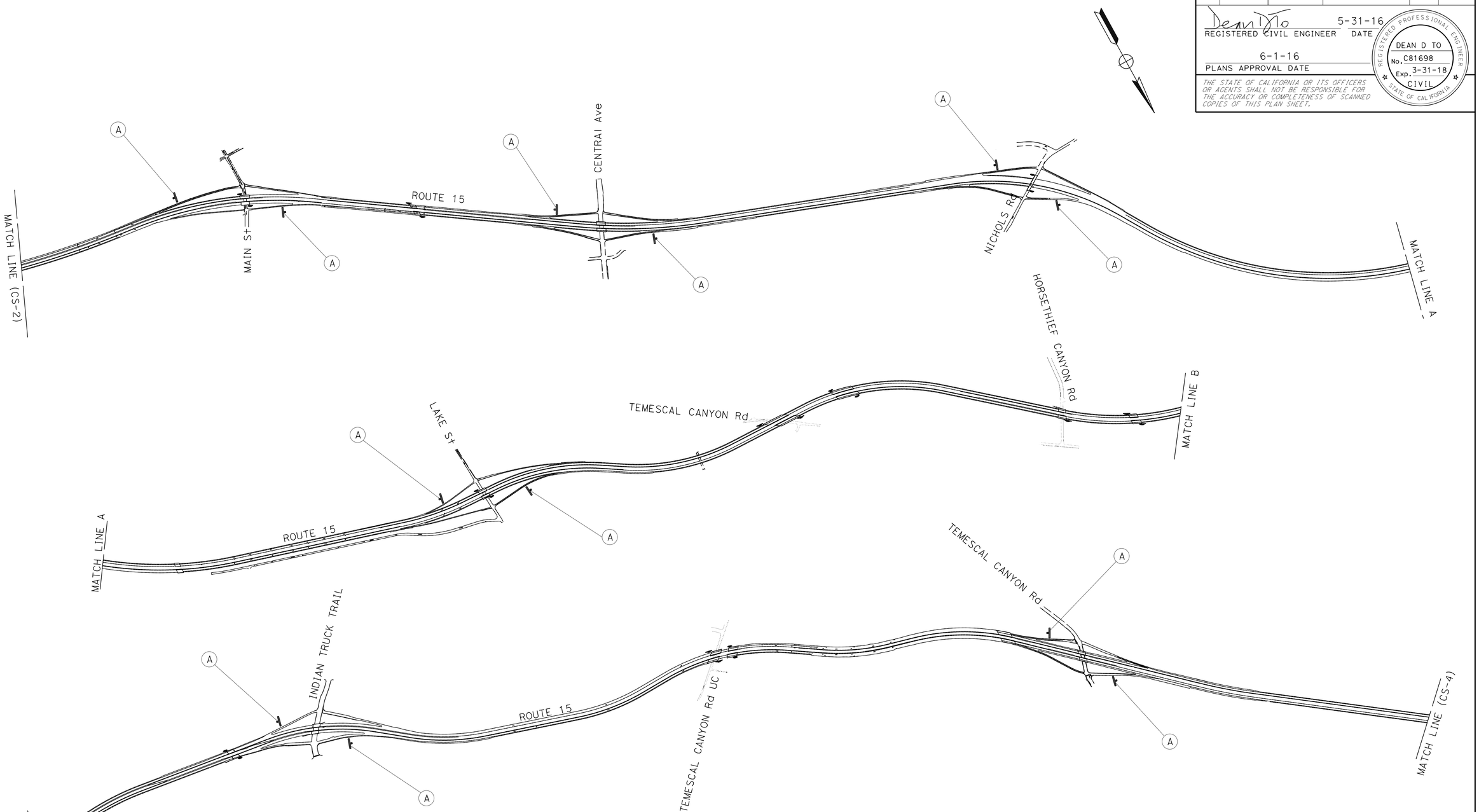

APPROVED FOR CONSTRUCTION AREA SIGN WORK ONLY

CONSTRUCTION AREA SIGNS
NO SCALE

CS-3

STATE OF CALIFORNIA - DEPARTMENT OF TRANSPORTATION
Caltrans® **TRAFFIC DESIGN**

FUNCTIONAL SUPERVISOR: MARIO AMANCIO
CALCULATED-DESIGNED BY: DEAN TO
CHECKED BY: PATTI BARTOLI
REVISED BY
DATE REVISED

LAST REVISION 05-31-16
DATE PLOTTED => 19-SEP-2016
TIME PLOTTED => 10:35

Dist	COUNTY	ROUTE	POST MILES TOTAL PROJECT	SHEET No.	TOTAL SHEETS
08	Riv	15	R0.0/41.8	192	515

REGISTERED CIVIL ENGINEER 5-31-16 DATE

PLANS APPROVAL DATE 6-1-16

REGISTERED PROFESSIONAL ENGINEER DEAN D TO No. C81698 Exp. 3-31-18 CIVIL STATE OF CALIFORNIA

THE STATE OF CALIFORNIA OR ITS OFFICERS OR AGENTS SHALL NOT BE RESPONSIBLE FOR THE ACCURACY OR COMPLETENESS OF SCANNED COPIES OF THIS PLAN SHEET.

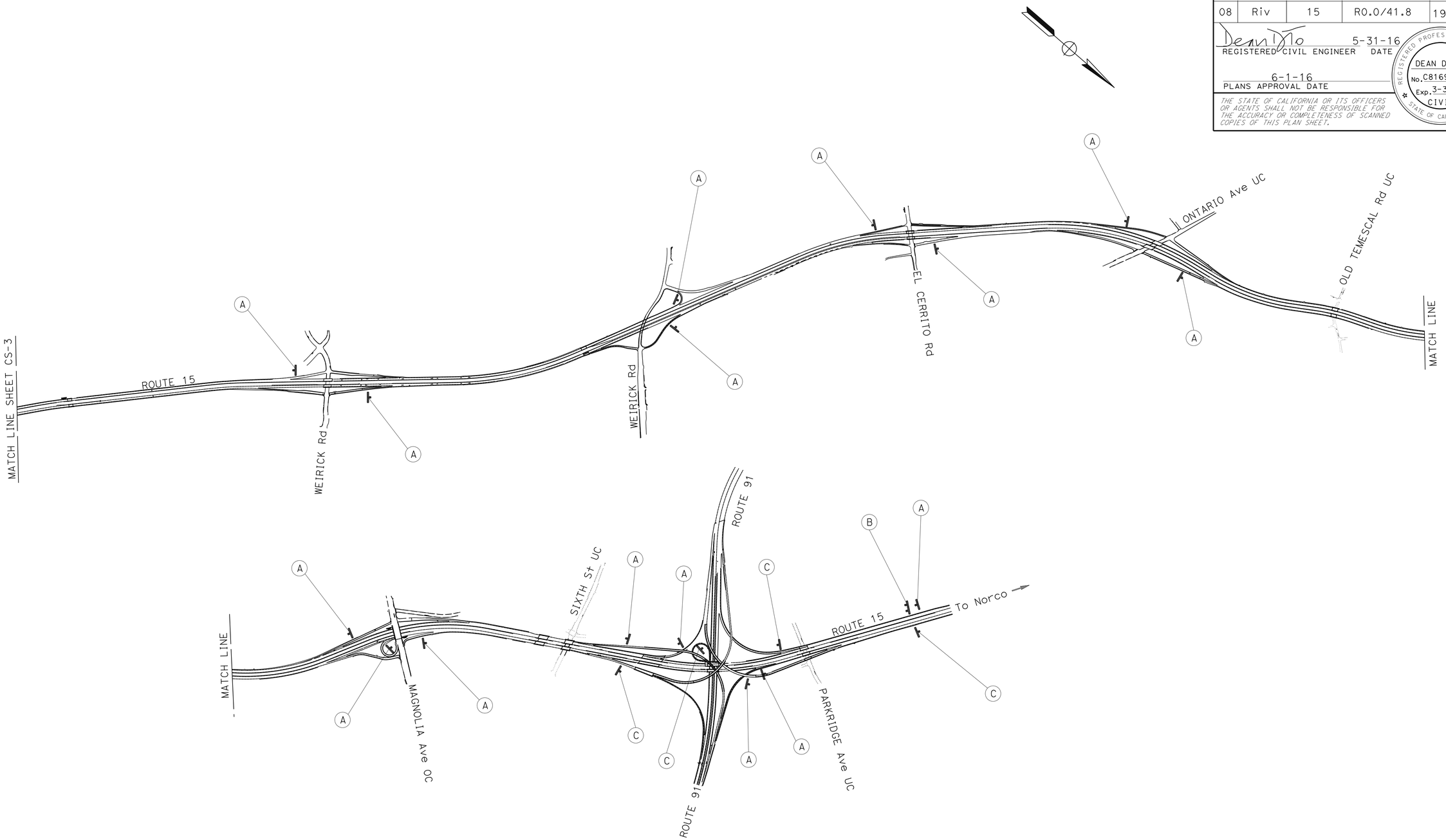

CONSTRUCTION AREA SIGNS

NO SCALE

CS-4

APPROVED FOR CONSTRUCTION AREA SIGN WORK ONLY

STATE OF CALIFORNIA - DEPARTMENT OF TRANSPORTATION

Caltrans® **TRAFFIC DESIGN**

FUNCTIONAL SUPERVISOR: MARIO AMANCIO

CALCULATED-DESIGNED BY: DEAN TO

CHECKED BY: PATTI BARTOLI

REVISED BY | DATE REVISED

LAST REVISION 05-31-16 | DATE PLOTTED => 19-SEP-2016 | TIME PLOTTED => 12:59

Dist	COUNTY	ROUTE	POST MILES TOTAL PROJECT	SHEET No.	TOTAL SHEETS
08	Riv	15	R0.0/41.8	193	515

Dean To 5-31-16
REGISTERED CIVIL ENGINEER DATE

6-1-16
PLANS APPROVAL DATE

REGISTERED PROFESSIONAL ENGINEER
DEAN D TO
No. C81698
Exp. 3-31-18
CIVIL
STATE OF CALIFORNIA

THE STATE OF CALIFORNIA OR ITS OFFICERS OR AGENTS SHALL NOT BE RESPONSIBLE FOR THE ACCURACY OR COMPLETENESS OF SCANNED COPIES OF THIS PLAN SHEET.

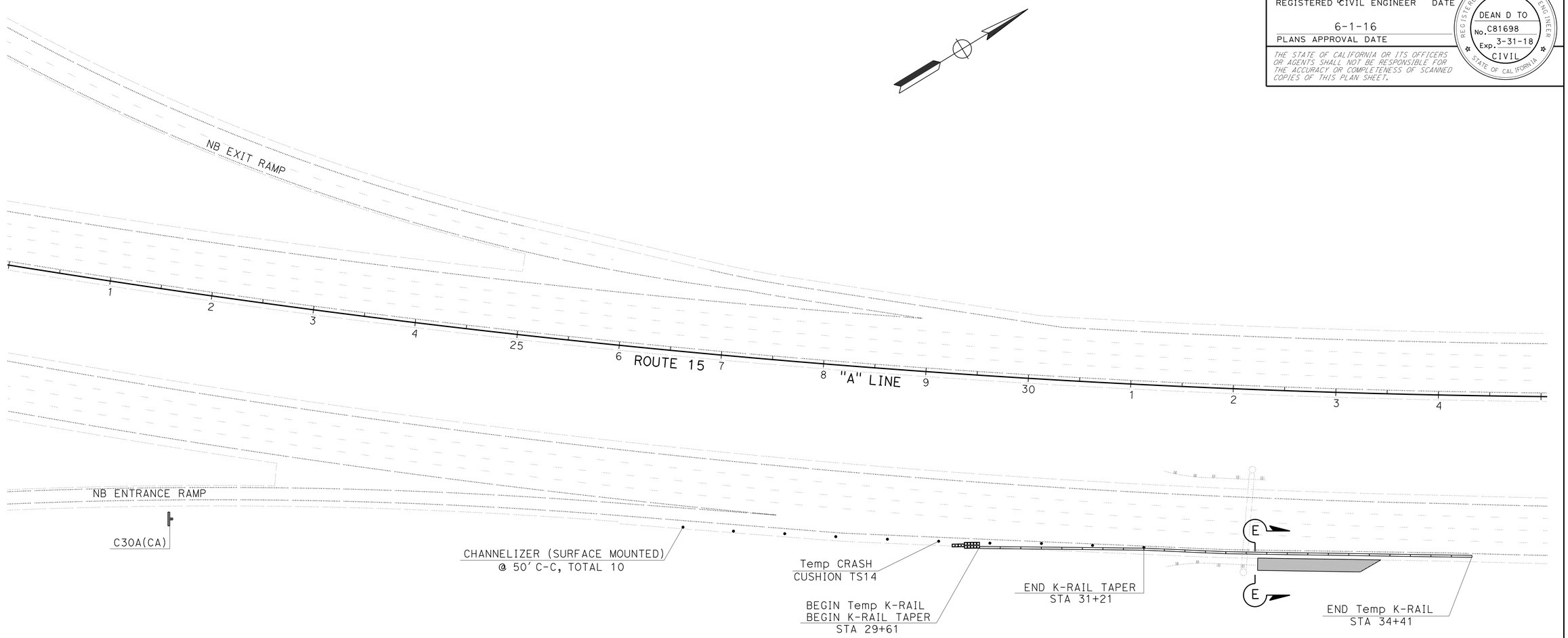

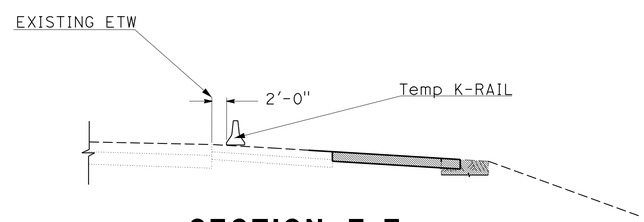

SECTION E-E
No SCALE

TRAFFIC HANDLING PLAN
SCALE:1"=50'

TH-1

APPROVED FOR TRAFFIC HANDLING WORK ONLY

STATE OF CALIFORNIA - DEPARTMENT OF TRANSPORTATION
Caltrans® **TRAFFIC DESIGN**

FUNCTIONAL SUPERVISOR: MARIO AMANCIO
CALCULATED-DESIGNED BY: DEAN TO
CHECKED BY: PATTI BARTOLI
REVISED BY
DATE REVISED

LAST REVISION 05-31-16
DATE PLOTTED => 19-SEP-2016
TIME PLOTTED => 10:36

Dist	COUNTY	ROUTE	POST MILES TOTAL PROJECT	SHEET No.	TOTAL SHEETS
08	Riv	15	R0.0/41.8	194	515

REGISTERED CIVIL ENGINEER 5-31-16 DATE

6-1-16
PLANS APPROVAL DATE

REGISTERED PROFESSIONAL ENGINEER
DEAN D TO
No. C81698
Exp. 3-31-18
CIVIL
STATE OF CALIFORNIA

THE STATE OF CALIFORNIA OR ITS OFFICERS OR AGENTS SHALL NOT BE RESPONSIBLE FOR THE ACCURACY OR COMPLETENESS OF SCANNED COPIES OF THIS PLAN SHEET.

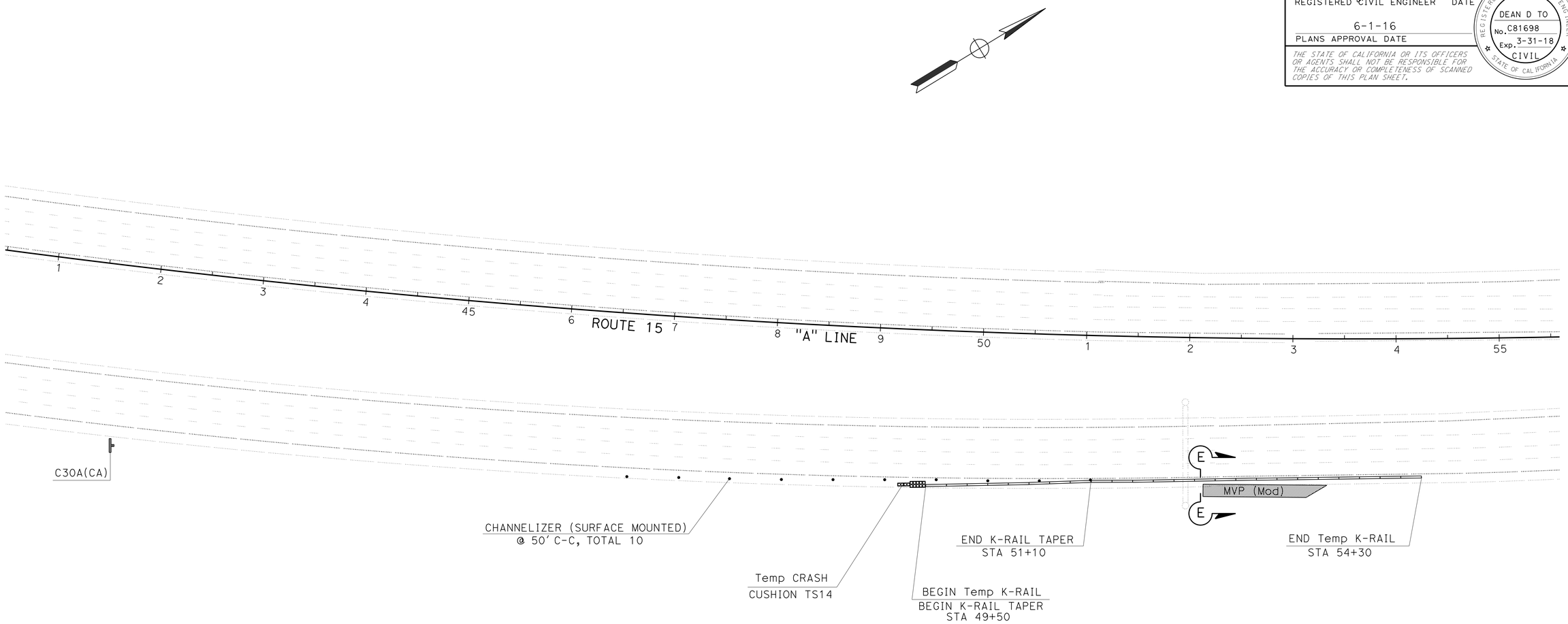

TRAFFIC HANDLING PLAN

SCALE:1"=50'

TH-2

APPROVED FOR TRAFFIC HANDLING WORK ONLY

REVISED BY | DATE REVISED

DEAN TO | PATTI BARTOLI

CALCULATED-DESIGNED BY | CHECKED BY

FUNCTIONAL SUPERVISOR | MARIO AMANCIO

STATE OF CALIFORNIA - DEPARTMENT OF TRANSPORTATION

Caltrans® TRAFFIC DESIGN

LAST REVISION 05-31-16 | DATE PLOTTED => 19-SEP-2016 | TIME PLOTTED => 10:36

Dist	COUNTY	ROUTE	POST MILES TOTAL PROJECT	SHEET No.	TOTAL SHEETS
08	Riv	15	R0.0/41.8	195	515

REGISTERED CIVIL ENGINEER 5-31-16 DATE

6-1-16
PLANS APPROVAL DATE

REGISTERED PROFESSIONAL ENGINEER
DEAN D TO
No. C81698
Exp. 3-31-18
CIVIL
STATE OF CALIFORNIA

THE STATE OF CALIFORNIA OR ITS OFFICERS OR AGENTS SHALL NOT BE RESPONSIBLE FOR THE ACCURACY OR COMPLETENESS OF SCANNED COPIES OF THIS PLAN SHEET.

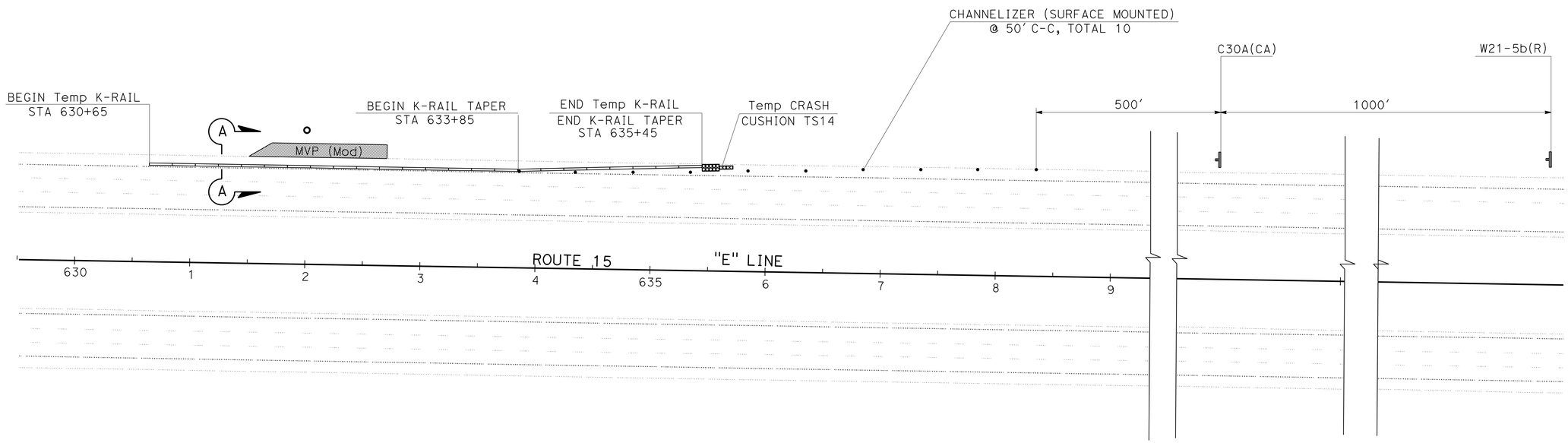

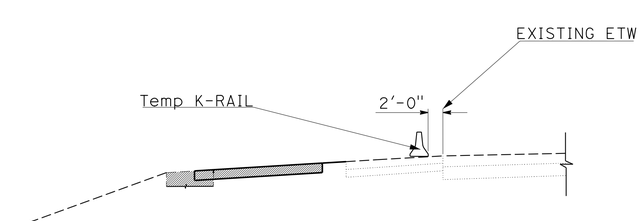

SECTION A-A
NO SCALE

TRAFFIC HANDLING PLAN
SCALE:1"=50'

TH-3

APPROVED FOR TRAFFIC HANDLING WORK ONLY

STATE OF CALIFORNIA - DEPARTMENT OF TRANSPORTATION
Caltrans® **TRAFFIC DESIGN**

FUNCTIONAL SUPERVISOR: MARIO AMANCIO

CALCULATED-DESIGNED BY: DEAN TO
CHECKED BY: PATTI BARTOLI

REVISED BY
DATE REVISED

LAST REVISION 05-31-16
DATE PLOTTED => 19-SEP-2016
TIME PLOTTED => 10:36

Dist	COUNTY	ROUTE	POST MILES TOTAL PROJECT	SHEET No.	TOTAL SHEETS
08	Riv	15	R0.0/41.8	196	515

REGISTERED CIVIL ENGINEER 5-31-16 DATE

6-1-16
PLANS APPROVAL DATE

REGISTERED PROFESSIONAL ENGINEER
DEAN D TO
No. C81698
Exp. 3-31-18
CIVIL
STATE OF CALIFORNIA

THE STATE OF CALIFORNIA OR ITS OFFICERS OR AGENTS SHALL NOT BE RESPONSIBLE FOR THE ACCURACY OR COMPLETENESS OF SCANNED COPIES OF THIS PLAN SHEET.

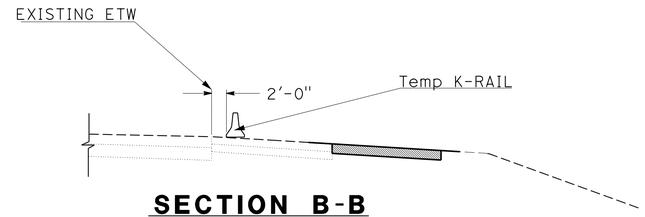

SECTION B-B
NO SCALE

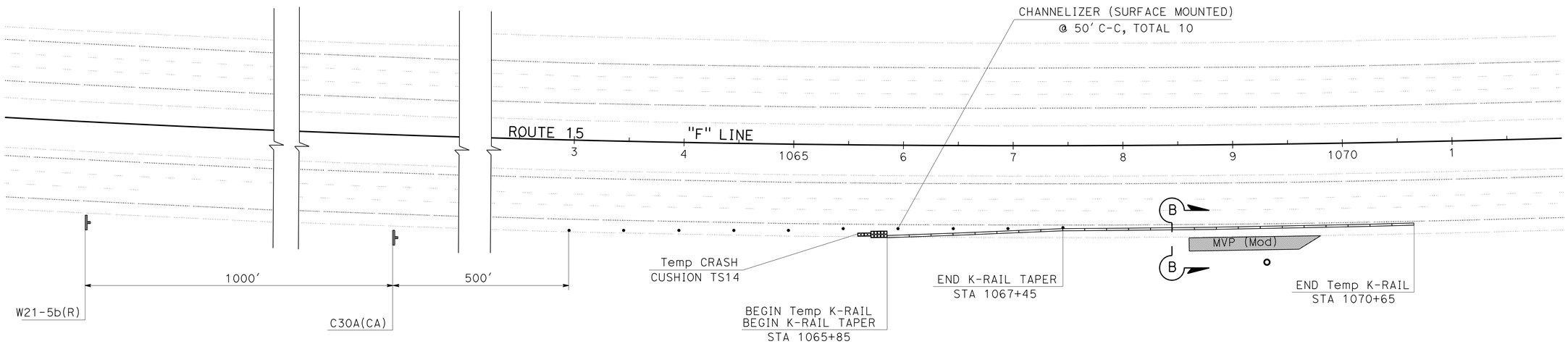

TRAFFIC HANDLING PLAN
SCALE:1"=50'

TH-4

APPROVED FOR TRAFFIC HANDLING WORK ONLY

STATE OF CALIFORNIA - DEPARTMENT OF TRANSPORTATION
Caltrans® **TRAFFIC DESIGN**

FUNCTIONAL SUPERVISOR: MARIO AMANCIO
CALCULATED-DESIGNED BY: DEAN TO
CHECKED BY: PATTI BARTOLI
REVISED BY
DATE REVISED

LAST REVISION 05-31-16
DATE PLOTTED => 19-SEP-2016
TIME PLOTTED => 10:36

Dist	COUNTY	ROUTE	POST MILES TOTAL PROJECT	SHEET No.	TOTAL SHEETS
08	Riv	15	R0.0/41.8	197	515

REGISTERED CIVIL ENGINEER 5-31-16 DATE

6-1-16
PLANS APPROVAL DATE

REGISTERED PROFESSIONAL ENGINEER
DEAN D TO
No. C81698
Exp. 3-31-18
CIVIL
STATE OF CALIFORNIA

THE STATE OF CALIFORNIA OR ITS OFFICERS OR AGENTS SHALL NOT BE RESPONSIBLE FOR THE ACCURACY OR COMPLETENESS OF SCANNED COPIES OF THIS PLAN SHEET.

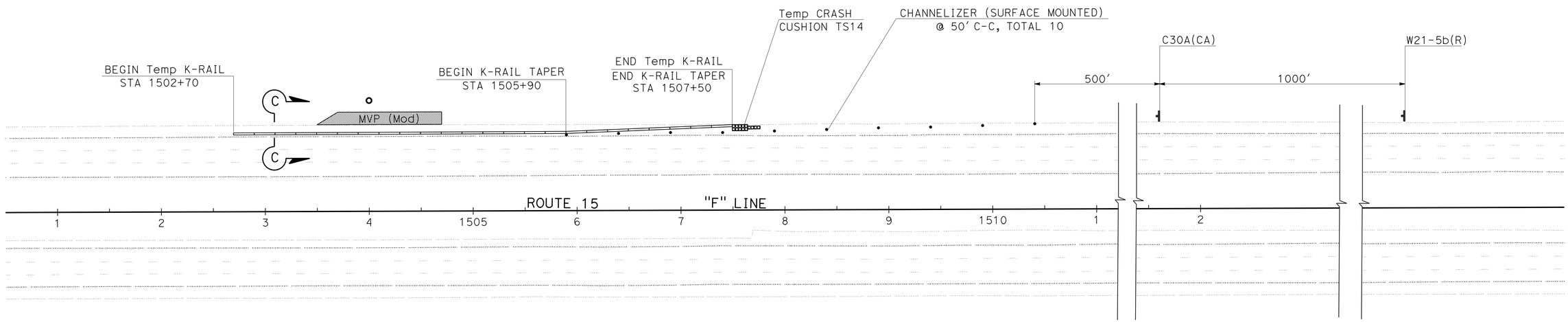

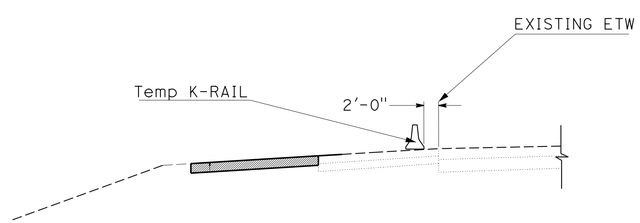

SECTION C-C
NO SCALE

TRAFFIC HANDLING PLAN
SCALE:1"=50'

TH-5

APPROVED FOR TRAFFIC HANDLING WORK ONLY

STATE OF CALIFORNIA - DEPARTMENT OF TRANSPORTATION
Caltrans® **TRAFFIC DESIGN**

FUNCTIONAL SUPERVISOR: MARIO AMANCIO
CALCULATED-DESIGNED BY: DEAN TO
CHECKED BY: PATTI BARTOLI
REVISED BY
DATE REVISED

LAST REVISION 05-31-16
DATE PLOTTED => 19-SEP-2016
TIME PLOTTED => 10:36

Dist	COUNTY	ROUTE	POST MILES TOTAL PROJECT	SHEET No.	TOTAL SHEETS
08	Riv	15	R0.0/41.8	198	515

REGISTERED CIVIL ENGINEER 5-31-16 DATE

6-1-16
PLANS APPROVAL DATE

REGISTERED PROFESSIONAL ENGINEER
DEAN D TO
No. C81698
Exp. 3-31-18
CIVIL
STATE OF CALIFORNIA

THE STATE OF CALIFORNIA OR ITS OFFICERS OR AGENTS SHALL NOT BE RESPONSIBLE FOR THE ACCURACY OR COMPLETENESS OF SCANNED COPIES OF THIS PLAN SHEET.

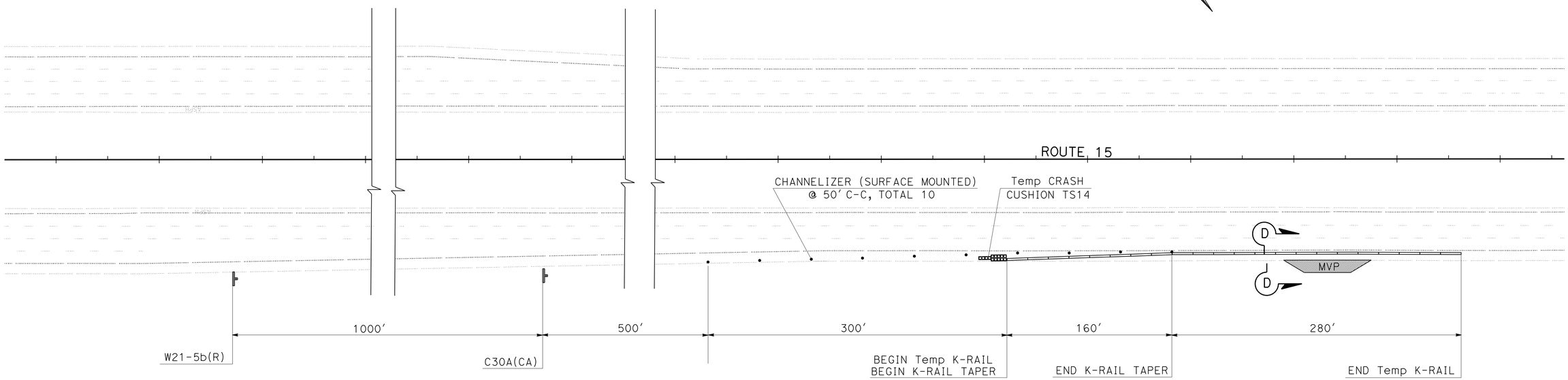

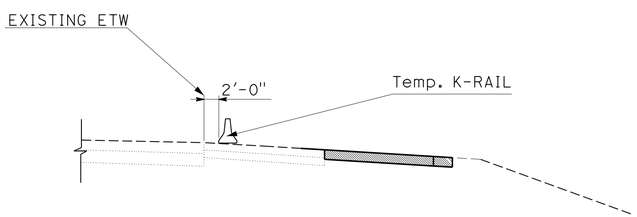

SECTION D-D
NO SCALE

TYPICAL TRAFFIC HANDLING FOR MVP

NB "C" LINE STA 183+50 TO STA 184+35
SB "D" LINE STA 420+40 TO STA 421+25
SB "D" LINE STA 451+50 TO STA 452+35
SB "D" LINE STA 492+50 TO STA 493+35
NB "D" LINE STA 502+15 TO STA 503+00
NB "E" LINE STA 754+90 TO STA 755+75
SB "E" LINE STA 853+80 TO STA 854+65
NB "E" LINE STA 866+80 TO STA 867+65
SB "F" LINE STA 1001+90 TO STA 1002+75
NB "F" LINE STA 1017+85 TO STA 1018+70
NB "F" LINE STA 1181+25 TO STA 1182+10
SB "F" LINE STA 1400+30 TO STA 1401+15
SB "F" LINE STA 1477+00 TO STA 1477+85
SB "F" LINE STA 1746+85 TO STA 1747+70
NB "F" LINE STA 1893+65 TO STA 1894+50
SB "F" LINE STA 1951+16 TO STA 1952+01

TRAFFIC HANDLING PLAN
SCALE:1"=50'

TH-6

APPROVED FOR TRAFFIC HANDLING WORK ONLY

STATE OF CALIFORNIA - DEPARTMENT OF TRANSPORTATION
Caltrans TRAFFIC DESIGN

FUNCTIONAL SUPERVISOR: MARIO AMANCIO
CALCULATED-DESIGNED BY: DEAN TO
CHECKED BY: PATTI BARTOLI
REVISED BY
DATE REVISED

LAST REVISION 05-31-16
DATE PLOTTED => 19-SEP-2016
TIME PLOTTED => 10:36

Dist	COUNTY	ROUTE	POST MILES TOTAL PROJECT	SHEET No.	TOTAL SHEETS
08	Riv	15	R0.0/41.8	199	515

REGISTERED CIVIL ENGINEER 5-31-16 DATE

6-1-16
PLANS APPROVAL DATE

REGISTERED PROFESSIONAL ENGINEER
DEAN D TO
No. C81698
Exp. 3-31-18
CIVIL
STATE OF CALIFORNIA

THE STATE OF CALIFORNIA OR ITS OFFICERS OR AGENTS SHALL NOT BE RESPONSIBLE FOR THE ACCURACY OR COMPLETENESS OF SCANNED COPIES OF THIS PLAN SHEET.

TRAFFIC HANDLING QUANTITIES

SHEET	Temp K-RAIL (LF)	CHANNELIZER (SURFACE MOUNTED) (EA)	Temp CRASH CUSHION MODULE (EA)
TH-1	480	10	14
TH-2	480	10	14
TH-3	480	10	14
TH-4	480	10	14
TH-5	480	10	14
TH-6	7480	170	238
TOTAL	9880	220	308

CONSTRUCTION AREA SIGNS

SIGN CODE		PANEL SIZE	SIGN MESSAGE	NUMBER OF POSTS AND SIZE	NUMBER OF SIGNS
FEDERAL	CALIFORNIA				
	C30A	48" x 48"	SHOULDER CLOSED	1- 6" x 6"	22
W21-5b(R)		48" x 48"	RIGHT SHOULDER CLOSED AHEAD	1- 6" x 6"	20

TRAFFIC HANDLING QUANTITIES

THQ-1

REVISED BY | DATE REVISED
DEAN TO | PATTI BARTOLI
CALCULATED-DESIGNED BY | CHECKED BY
FUNCTIONAL SUPERVISOR
MARIO AMANCIO
STATE OF CALIFORNIA - DEPARTMENT OF TRANSPORTATION
Caltrans
TRAFFIC DESIGN

LAST REVISION 05-31-16
DATE PLOTTED => 19-SEP-2016
TIME PLOTTED => 10:36

Dist	COUNTY	ROUTE	POST MILES TOTAL PROJECT	SHEET No.	TOTAL SHEETS
08	Riv	15	R0.0/41.8	200	515

REGISTERED CIVIL ENGINEER 5-31-16 DATE

6-1-16
PLANS APPROVAL DATE

REGISTERED PROFESSIONAL ENGINEER
DEAN D TO
No. C81698
Exp. 3-31-18
CIVIL
STATE OF CALIFORNIA

THE STATE OF CALIFORNIA OR ITS OFFICERS OR AGENTS SHALL NOT BE RESPONSIBLE FOR THE ACCURACY OR COMPLETENESS OF SCANNED COPIES OF THIS PLAN SHEET.

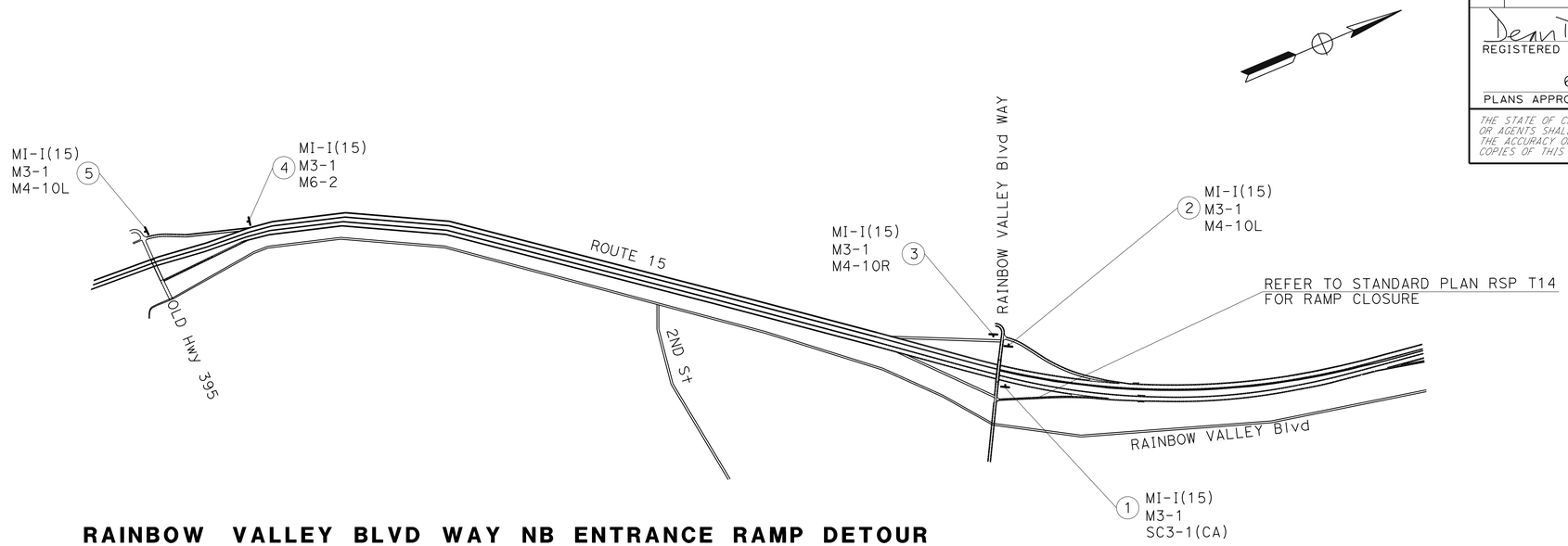

RAINBOW VALLEY BLVD WAY NB ENTRANCE RAMP DETOUR

STATIONARY MOUNTED CONSTRUCTION AREA SIGNS

SIGN No. (X)	SIGN CODE FEDERAL	SIGN CODE CALIFORNIA	PANEL SIZE	SIGN MESSAGE	NUMBER OF POSTS AND SIZE	NUMBER OF SIGNS
1	M1-1(15)		24" x 24"	INTERSTATE SHIELD 15	1 - 6" x 6"	1
	M3-1		24" x 12"	NORTH		1
		SC3-1	48" x 18"	DETOUR WITH STRAIGHT ARROW		1
2	M1-1(15)		24" x 24"	INTERSTATE SHIELD 15	1 - 6" x 6"	1
	M3-1		24" x 12"	NORTH		1
	M4-10L		48" x 18"	DETOUR WITH Horiz ARROW		1
3	M1-1(15)		24" x 24"	INTERSTATE SHIELD 15	1 - 6" x 6"	1
	M3-1		24" x 12"	NORTH		1
	M4-10R		48" x 18"	DETOUR WITH Horiz ARROW		1
4	M1-1(15)		24" x 24"	INTERSTATE SHIELD 15	1 - 6" x 6"	1
	M3-1		24" x 12"	NORTH		1
	M6-2		21" x 15"	ARROW SYMBOL		1
5	M1-1(15)		24" x 24"	INTERSTATE SHIELD 15	1 - 6" x 6"	1
	M3-1		24" x 12"	NORTH		1
	M4-10L		48" x 18"	DETOUR WITH Horiz ARROW		1

APPROVED FOR MOTORIST INFROMATION WORK ONLY

MOTORIST INFORMATION PLAN
NO SCALE

MI-1

REVISED BY | DATE REVISED
DEAN TO | PATTI BARTOLI
CALCULATED-DESIGNED BY | CHECKED BY
FUNCTIONAL SUPERVISOR: MARIO AMANCIO
STATE OF CALIFORNIA - DEPARTMENT OF TRANSPORTATION
Caltrans® TRAFFIC DESIGN

LAST REVISION 05-31-16 | DATE PLOTTED => 19-SEP-2016 | TIME PLOTTED => 10:36