# DESIGN STUDY ONLY

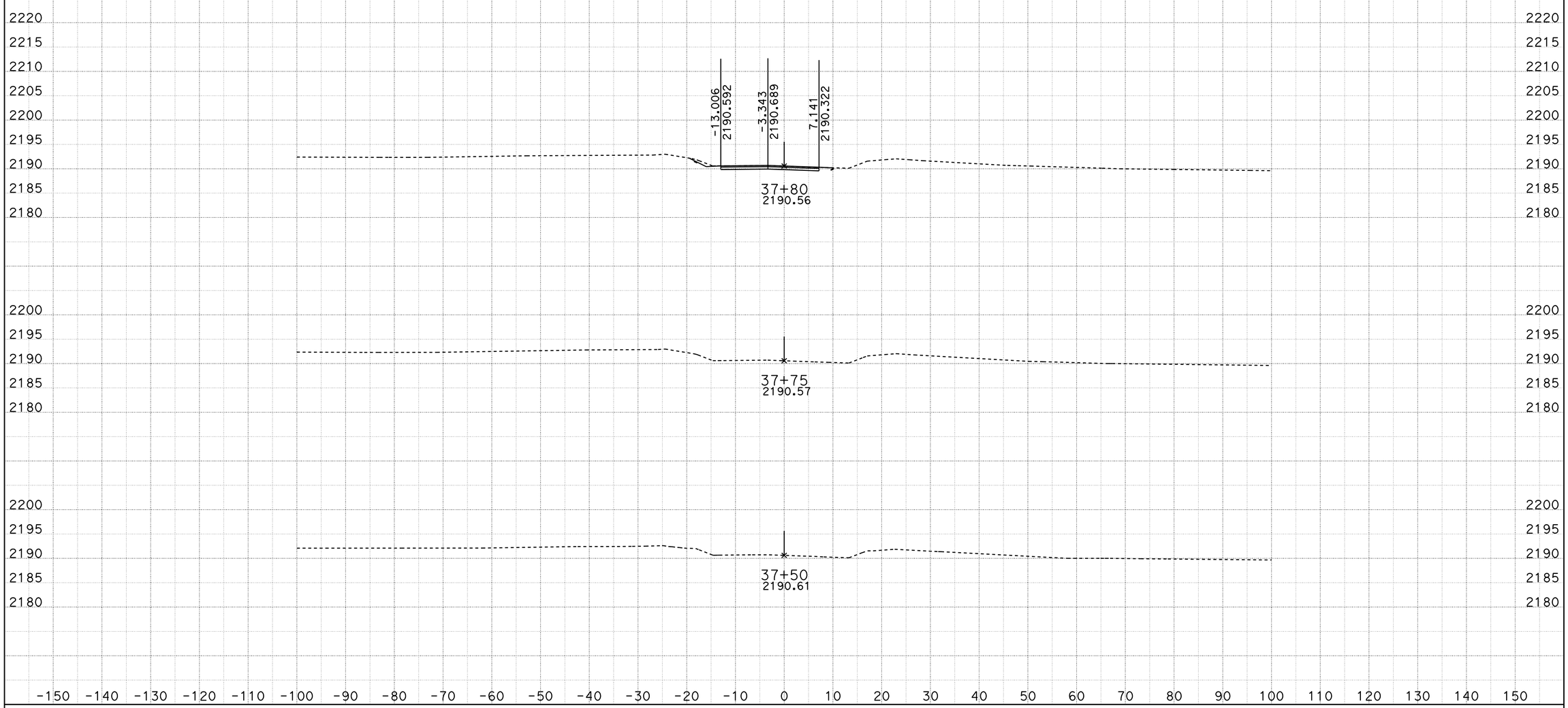


DATE: 10/29/2013

KC Project: 0806B File: D:\VTRUONG\04351\0806B\0806B\loc12_south_10092013.ear

SCALE: 1" = 10' Horiz.
1" = 10' Vert.

**All Dimensions are US Survey Feet**

**LOC12**
**CROSS SECTIONS**

SHEET 1 OF XXX

# DESIGN STUDY ONLY

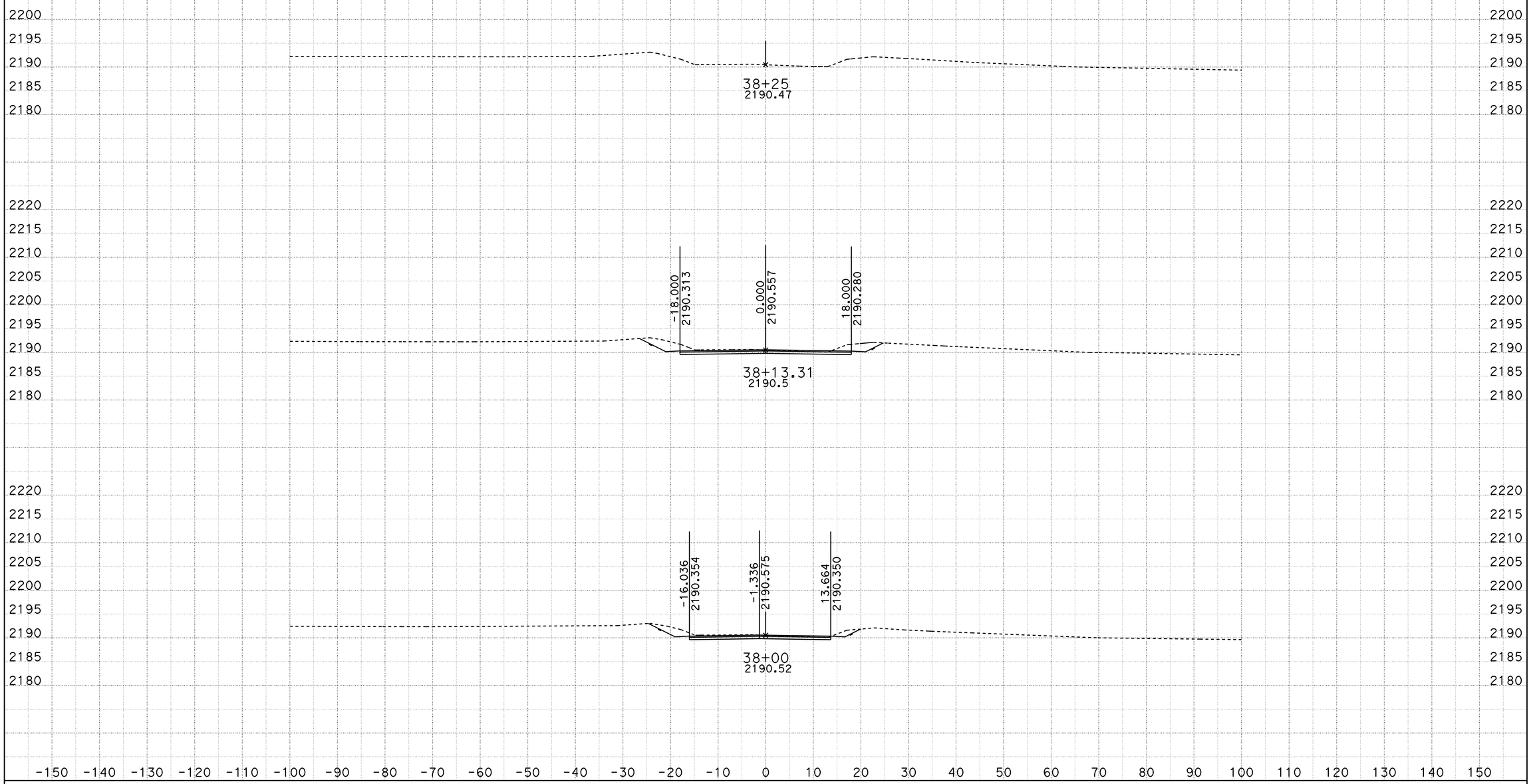


DATE: 10/29/2013

KC Project: 0806B File: D:\VTRUONG\04351\0806B\0806B\loc12_south_10092013.ear

SCALE: 1" = 10' Horiz.
1" = 10' Vert.

**All Dimensions are US Survey Feet**

**LOC12**
**CROSS SECTIONS**

SHEET 2 OF XXX

# DESIGN STUDY ONLY

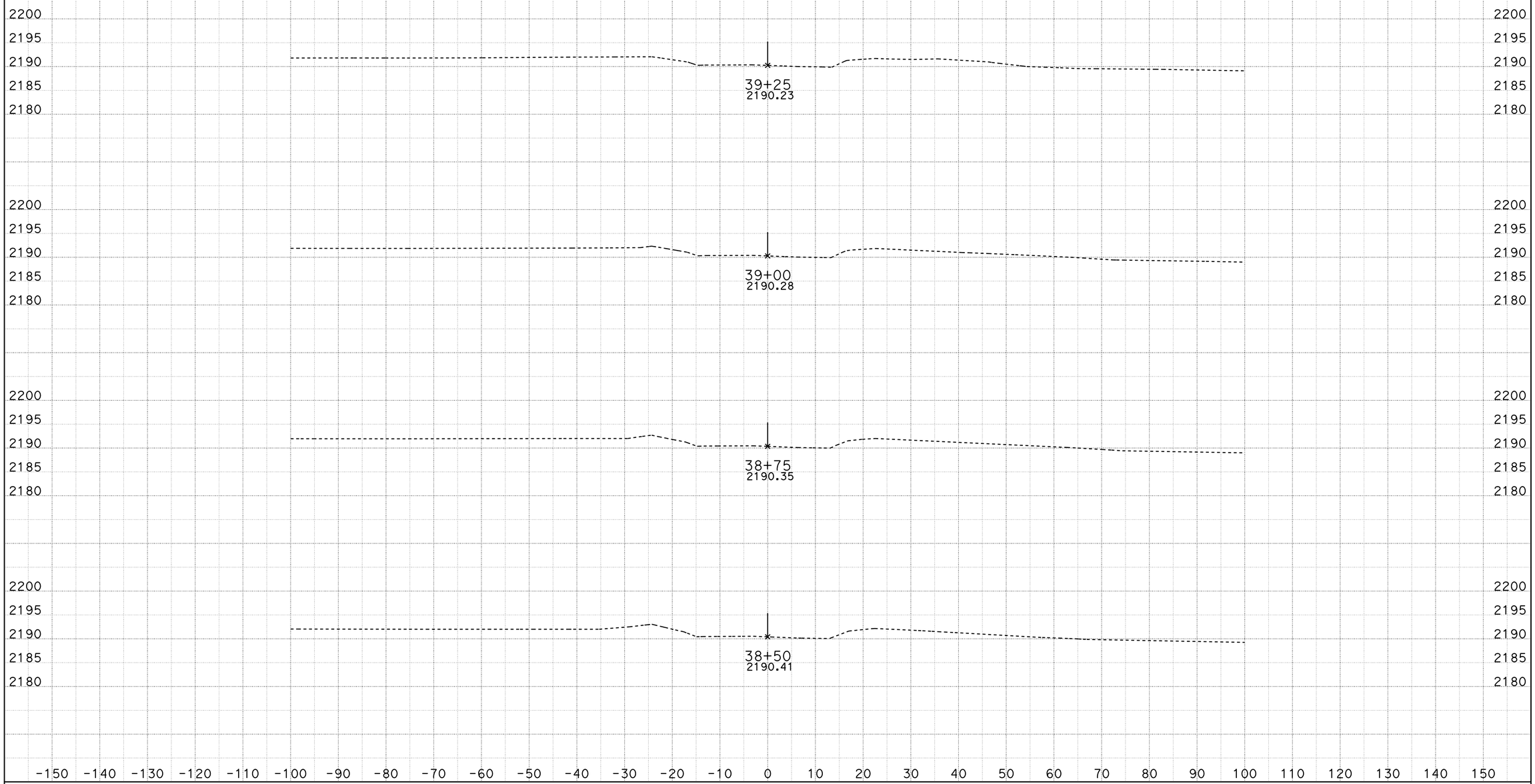


DATE: 10/29/2013

KC Project: 0806B File: D:\VTRUONG\04351\0806B\0806B\loc12_south_10092013.ear

SCALE: 1" = 10' Horiz.
1" = 10' Vert.

**All Dimensions are US Survey Feet**

**LOC12**
**CROSS SECTIONS**

SHEET 3 OF XXX

# DESIGN STUDY ONLY

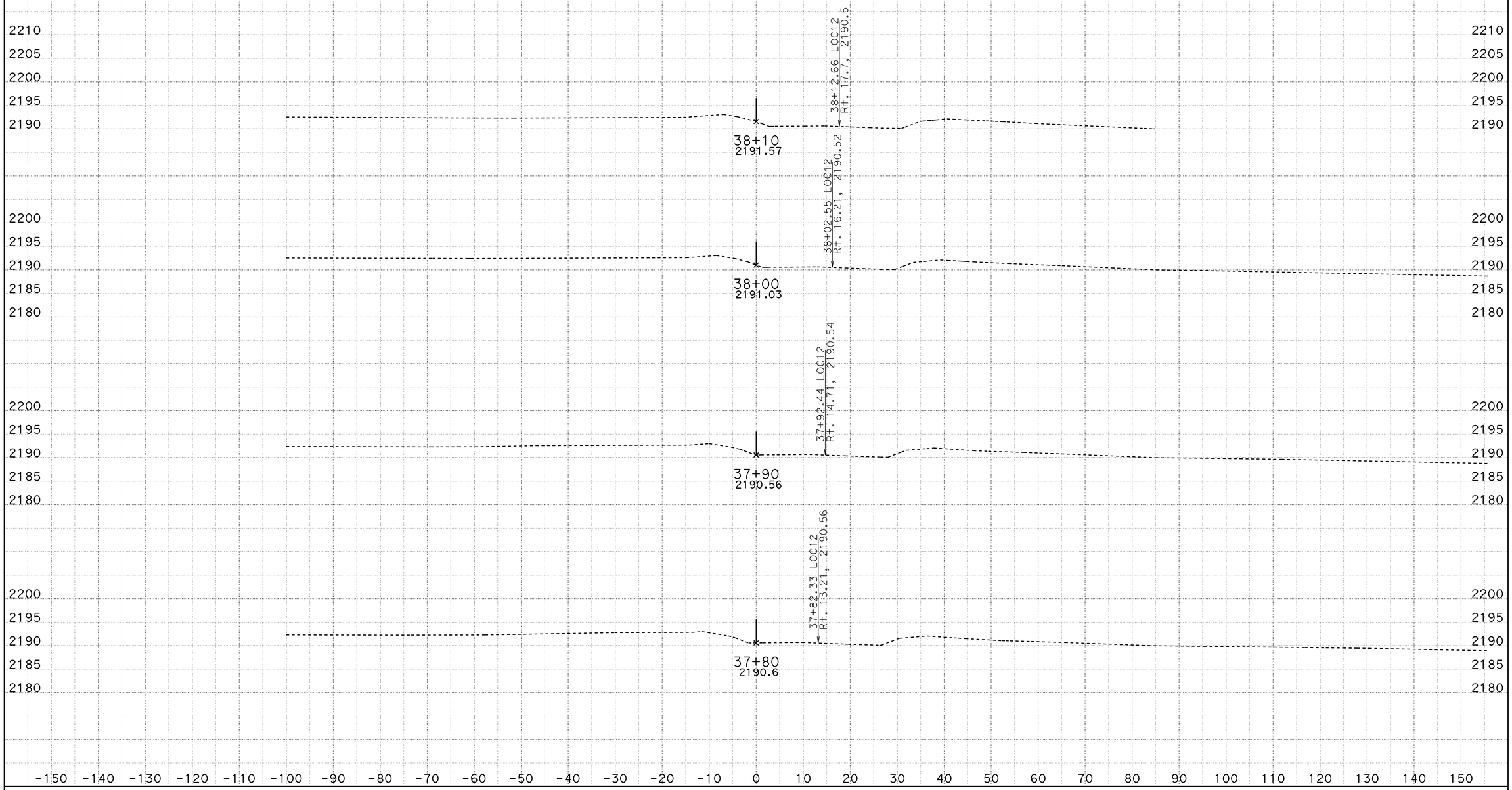


DATE: 10/29/2013

KC Project: 0806B File: D:\VTRUONG\04351\0806B\0806B\loc12fl1_10092013.ear

SCALE: 1" = 10' Horiz.
1" = 10' Vert.

**All Dimensions are US Survey Feet**

**LOC12FL1**
**CROSS SECTIONS**

SHEET 1 OF XXX

# DESIGN STUDY ONLY

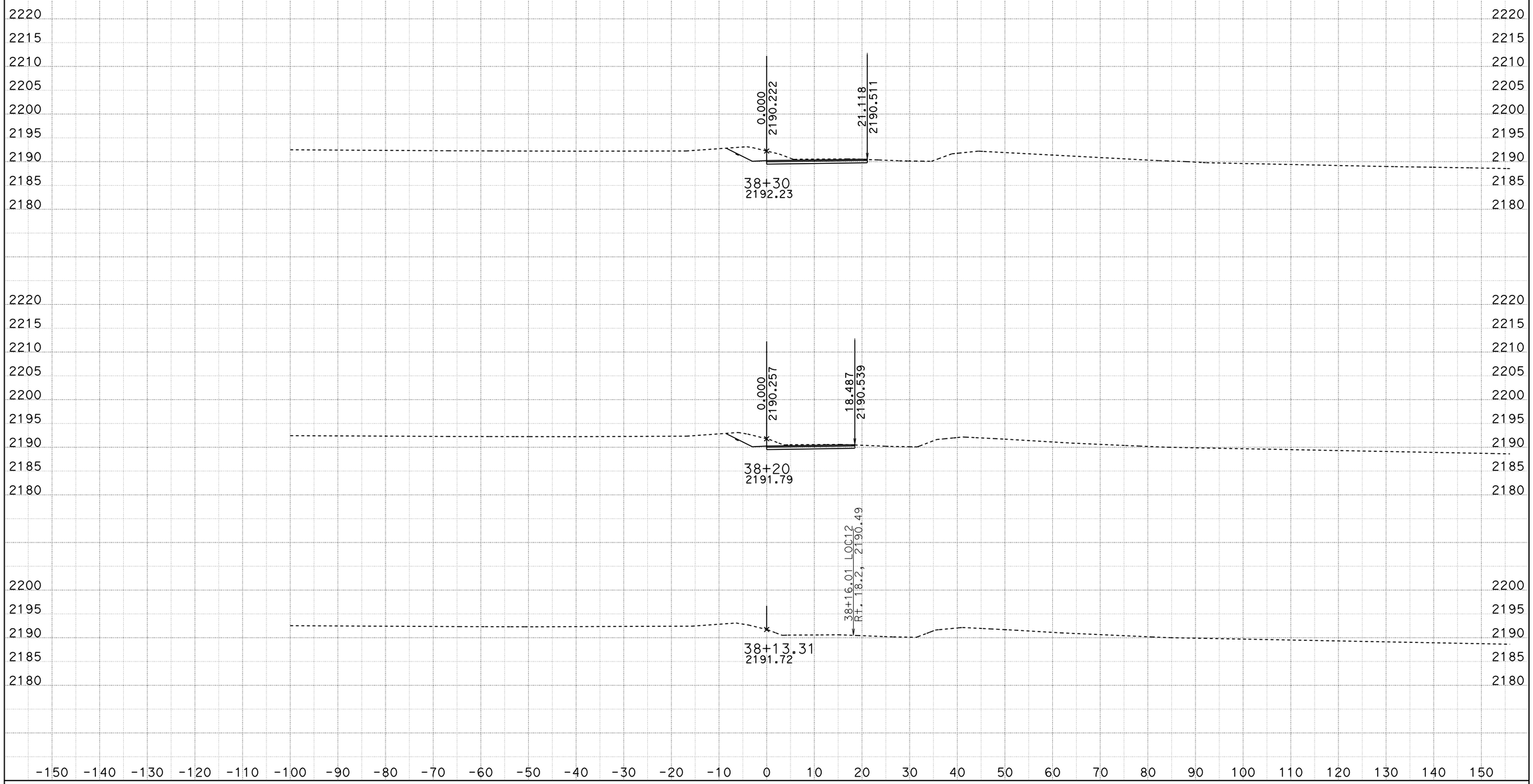


DATE: 10/29/2013

KC Project: 0806B File: D:\VTRUONG\04351\0806B\0806B\loc12fl1_10092013.ear

SCALE: 1" = 10' Horiz.
1" = 10' Vert.

**All Dimensions are US Survey Feet**

**LOC12FL1**
**CROSS SECTIONS**

SHEET 2 OF XXX

# DESIGN STUDY ONLY

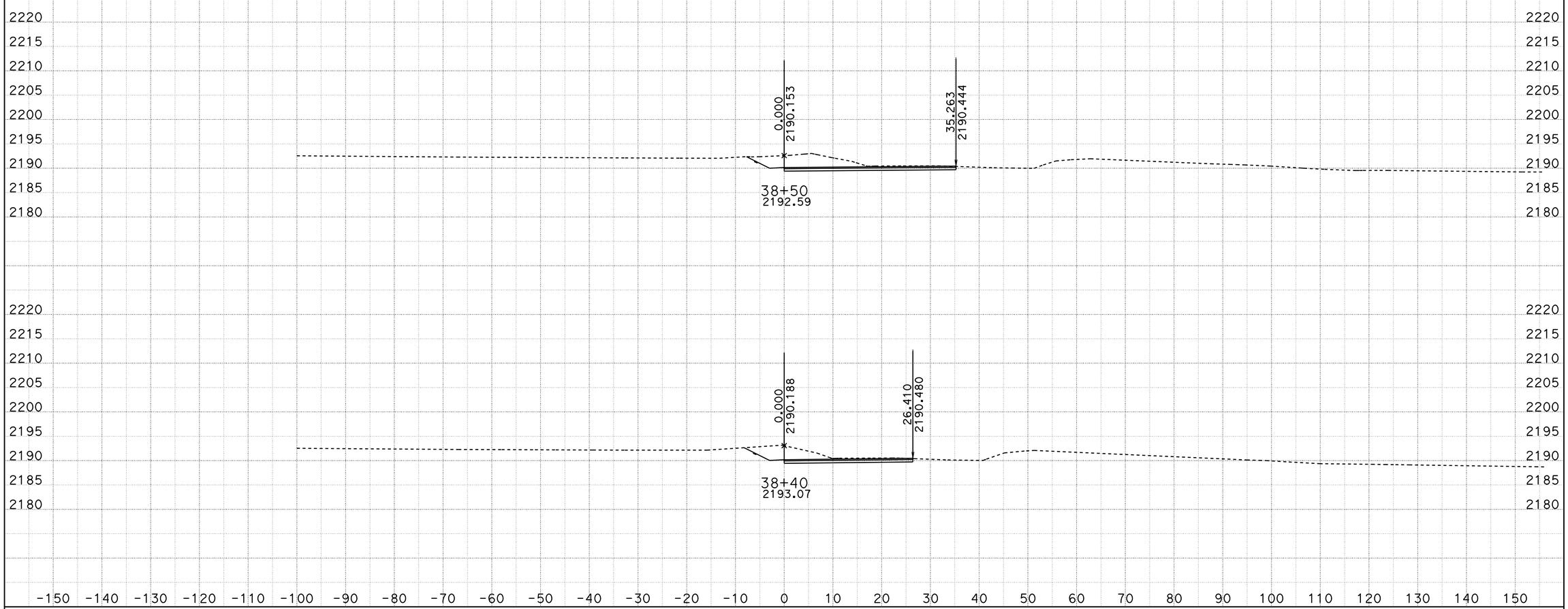


DATE: 10/29/2013

KC Project: 0806B File: D:\VTRUONG\04351\0806B\0806B\loc12fl1_10092013.ear

SCALE: 1" = 10' Horiz.
1" = 10' Vert.

**All Dimensions are US Survey Feet**

**LOC12FL1**
**CROSS SECTIONS**

SHEET 3 OF XXX

# DESIGN STUDY ONLY

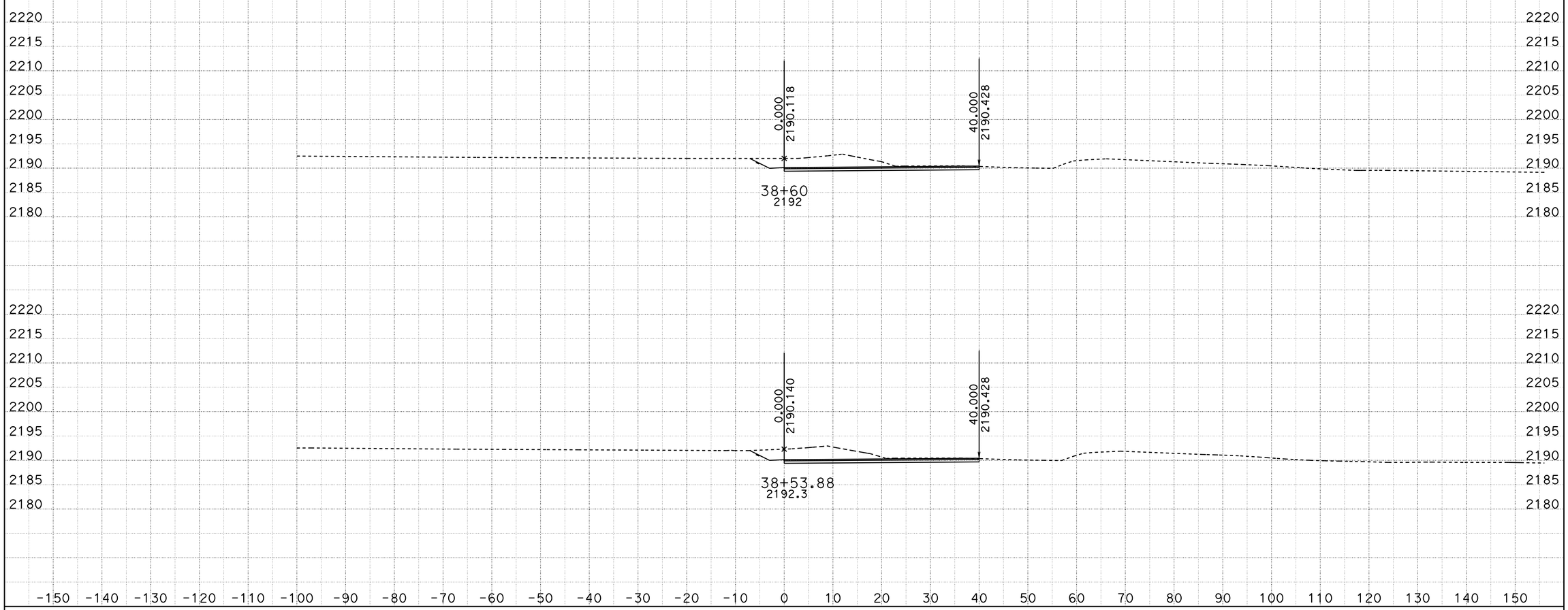


DATE: 10/29/2013

KC Project: 0806B File: D:\VTRUONG\04351\0806B\0806B\loc12fl1_10092013.ear

SCALE: 1" = 10' Horiz.
1" = 10' Vert.

**All Dimensions are US Survey Feet**

**LOC12FL1**
**CROSS SECTIONS**

SHEET 4 OF XXX

# DESIGN STUDY ONLY

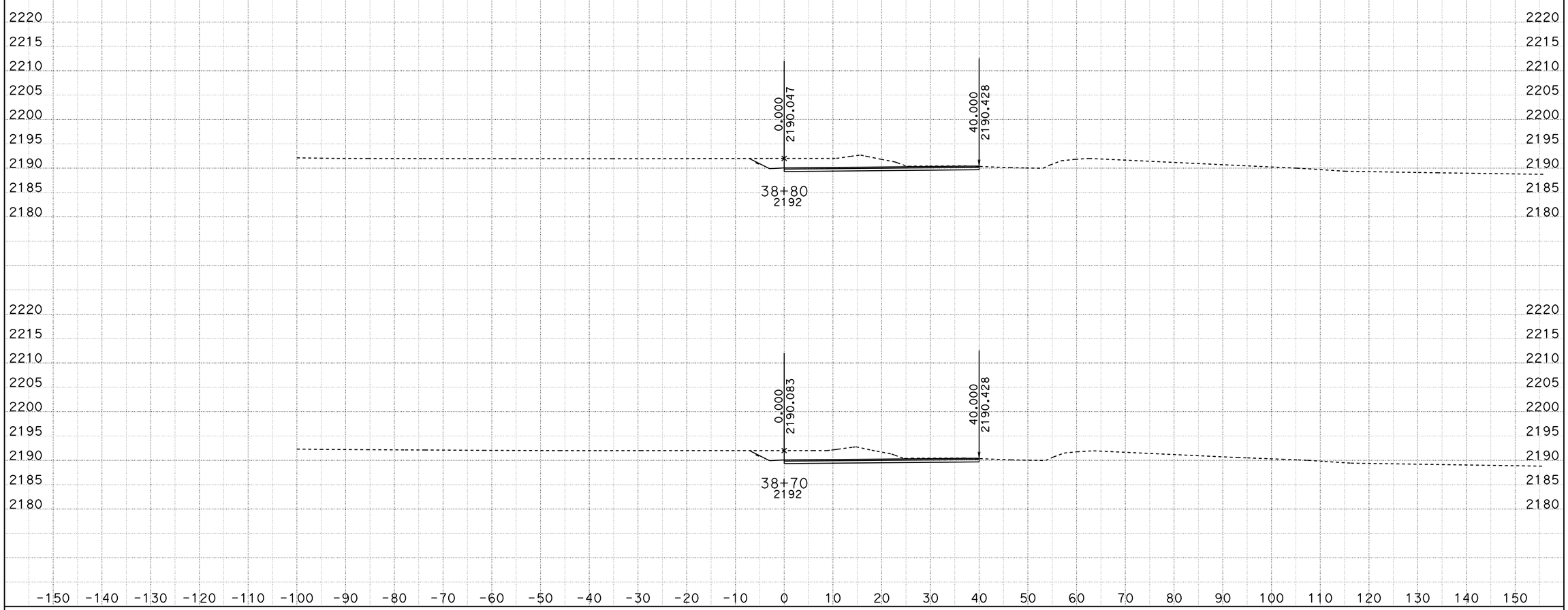


DATE: 10/29/2013

KC Project: 0806B File: D:\VTRUONG\04351\0806B\0806B\loc12fl1_10092013.ear

SCALE: 1" = 10' Horiz.
1" = 10' Vert.

**All Dimensions are US Survey Feet**

**LOC12FL1**
**CROSS SECTIONS**

SHEET 5 OF XXX

# DESIGN STUDY ONLY

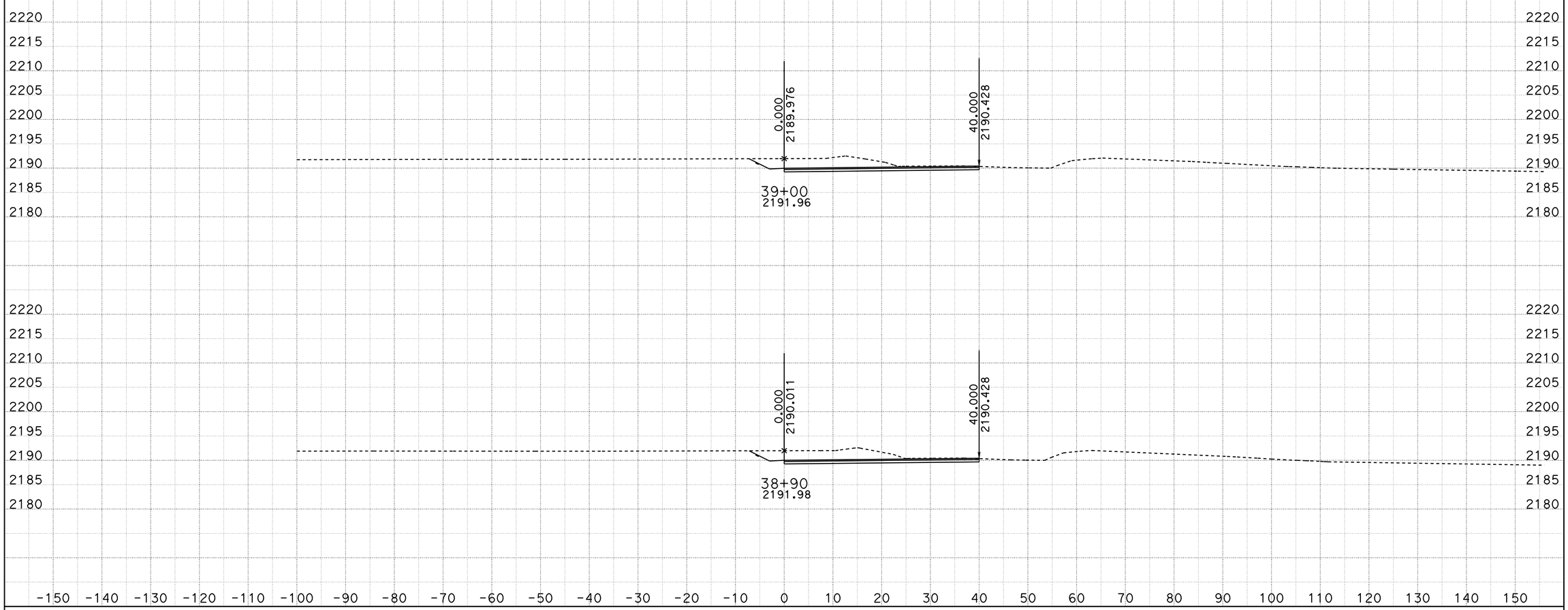


DATE: 10/29/2013

KC Project: 0806B File: D:\VTRUONG\04351\0806B\0806B\loc12fl1_10092013.ear

SCALE: 1" = 10' Horiz.
1" = 10' Vert.

**All Dimensions are US Survey Feet**

**LOC12FL1**
**CROSS SECTIONS**

SHEET 6 OF XXX

# DESIGN STUDY ONLY

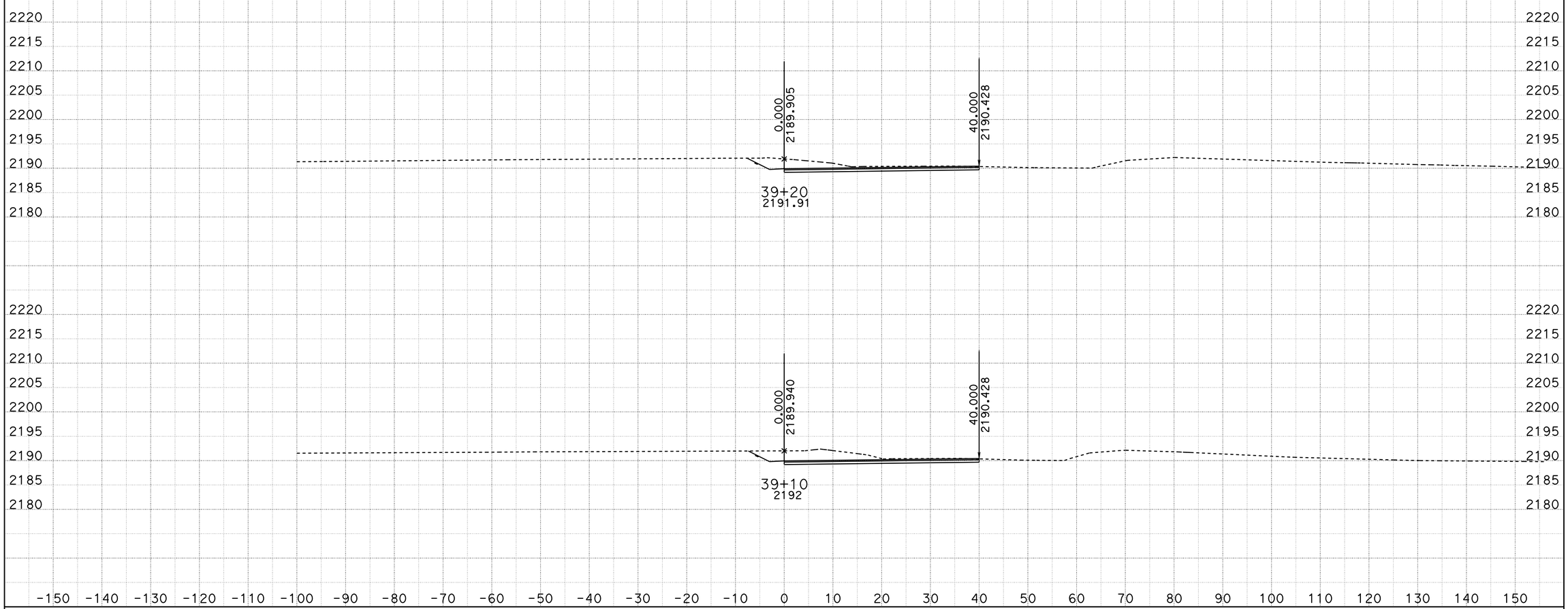


DATE: 10/29/2013

KC Project: 0806B File: D:\VTRUONG\04351\0806B\0806B\loc12fl1_10092013.ear

SCALE: 1" = 10' Horiz.
1" = 10' Vert.

**All Dimensions are US Survey Feet**

**LOC12FL1**
**CROSS SECTIONS**

SHEET 7 OF XXX

# DESIGN STUDY ONLY

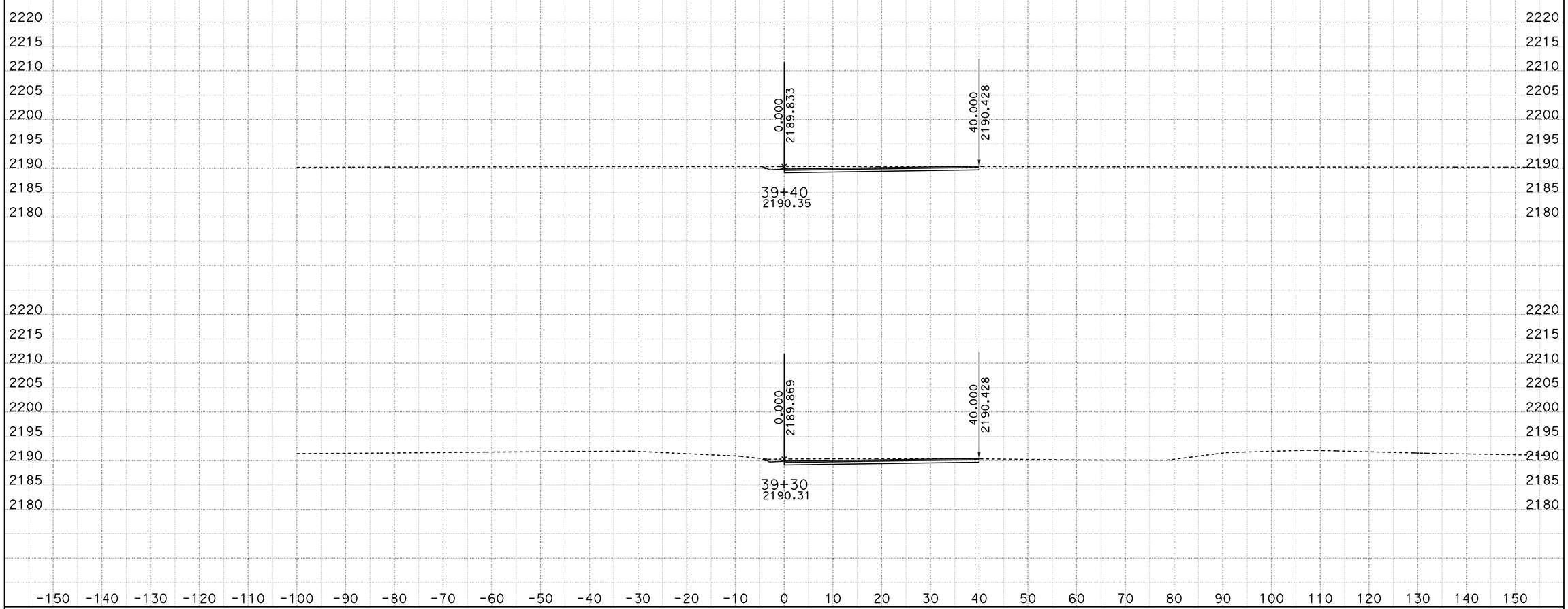


DATE: 10/29/2013

KC Project: 0806B File: D:\VTRUONG\04351\0806B\0806B\loc12fl1_10092013.ear

SCALE: 1" = 10' Horiz.
1" = 10' Vert.

**All Dimensions are US Survey Feet**

**LOC12FL1**
**CROSS SECTIONS**

SHEET 8 OF XXX

# DESIGN STUDY ONLY

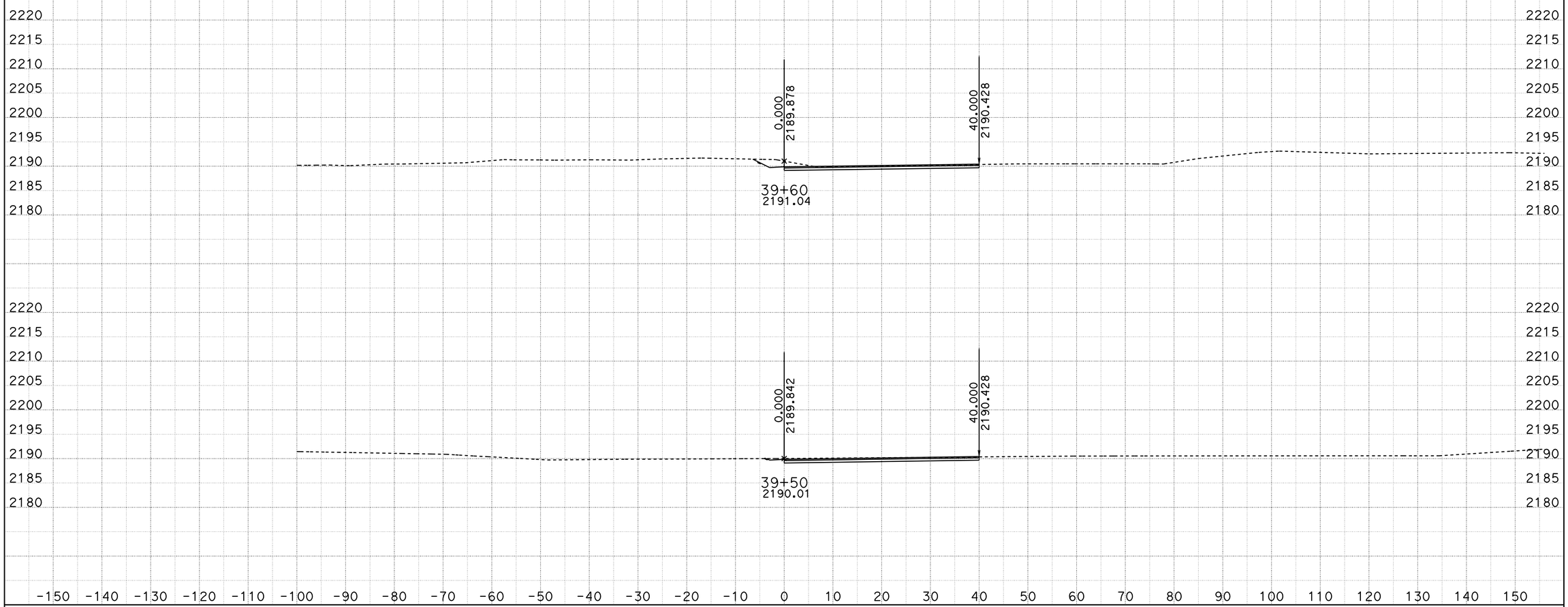


DATE: 10/29/2013

KC Project: 0806B File: D:\VTRUONG\04351\0806B\0806B\loc12fl1_10092013.ear

SCALE: 1" = 10' Horiz.
1" = 10' Vert.

**All Dimensions are US Survey Feet**

**LOC12FL1**
**CROSS SECTIONS**

SHEET 9 OF XXX

# DESIGN STUDY ONLY

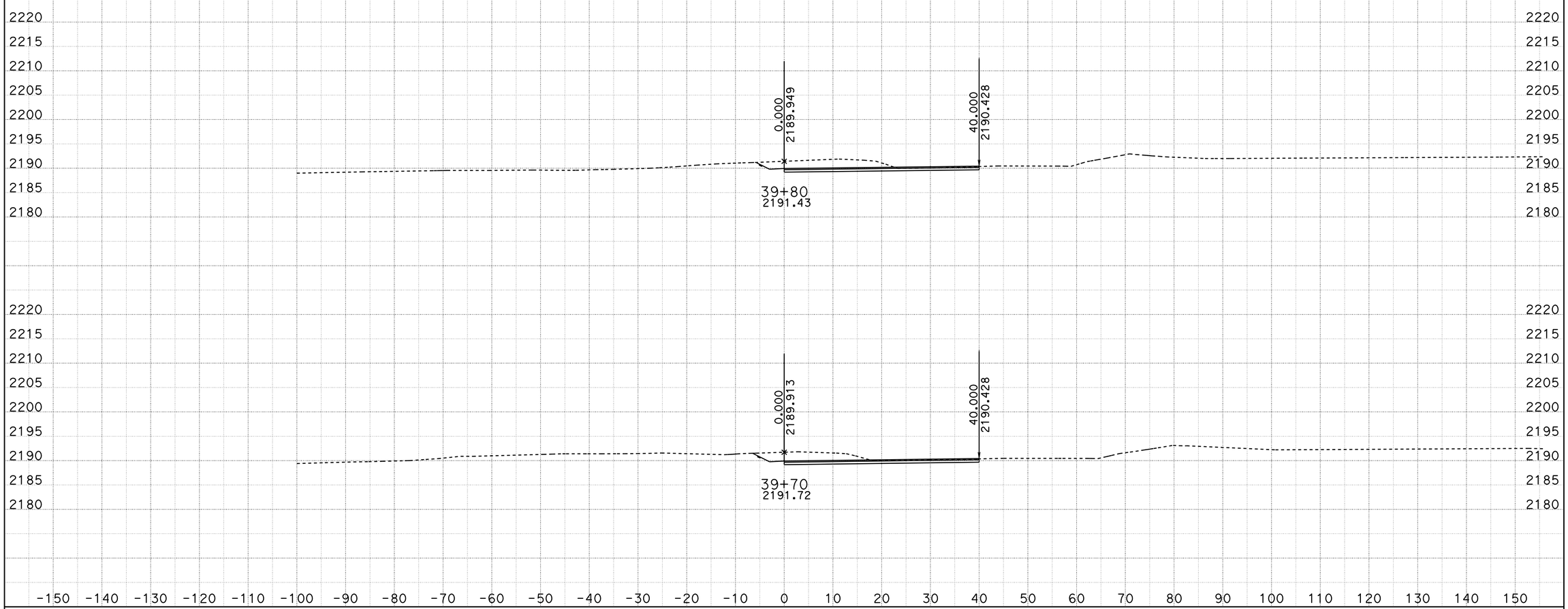


DATE: 10/29/2013

KC Project: 0806B File: D:\VTRUONG\04351\0806B\0806B\loc12fl1_10092013.ear

SCALE: 1" = 10' Horiz.
1" = 10' Vert.

**All Dimensions are US Survey Feet**

**LOC12FL1**
**CROSS SECTIONS**

SHEET 10 OF XXX

# DESIGN STUDY ONLY

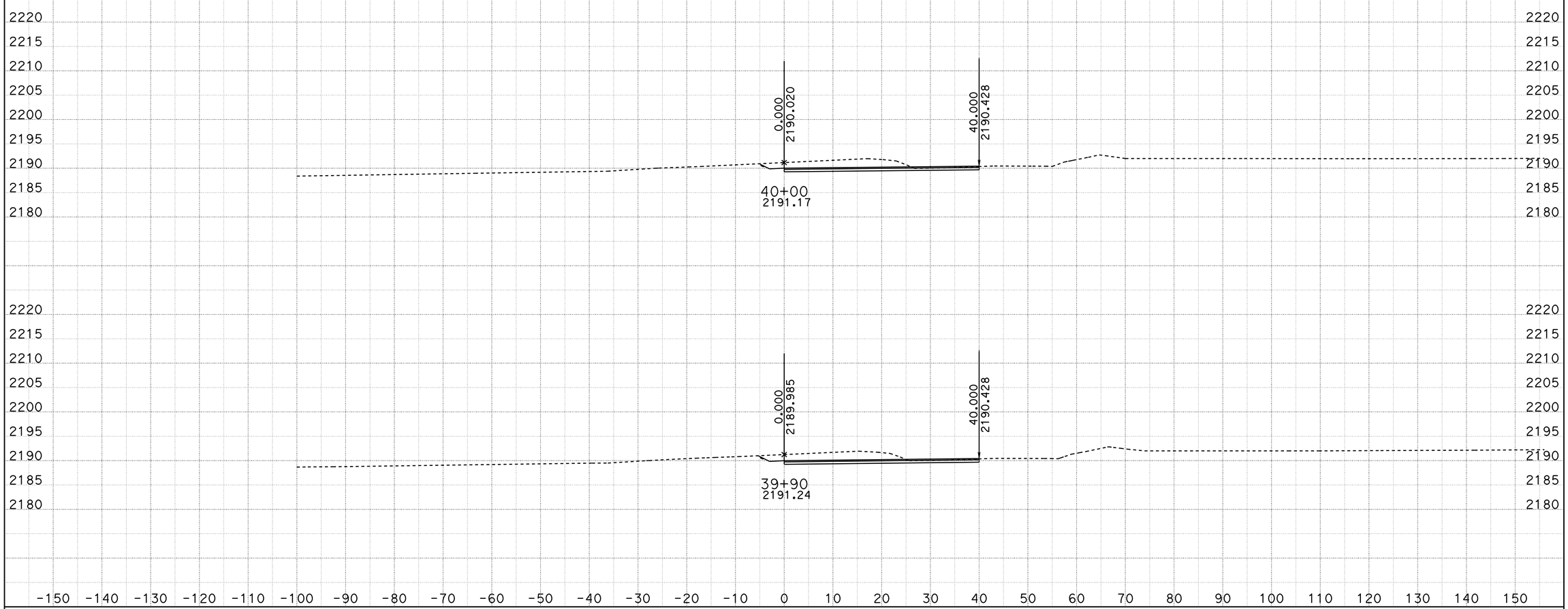


DATE: 10/29/2013

KC Project: 0806B File: D:\VTRUONG\04351\0806B\0806B\loc12fl1_10092013.ear

SCALE: 1" = 10' Horiz.
1" = 10' Vert.

**All Dimensions are US Survey Feet**

**LOC12FL1**
**CROSS SECTIONS**

SHEET 11 OF XXX

# DESIGN STUDY ONLY

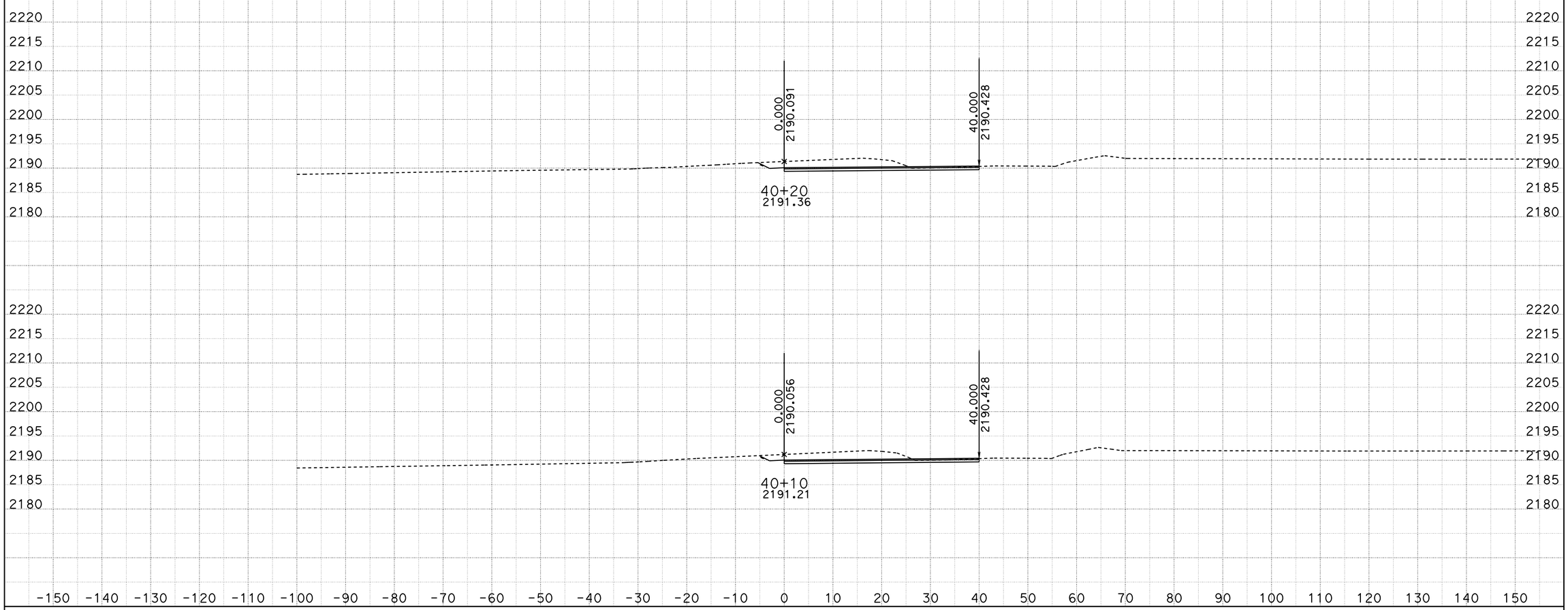


DATE: 10/29/2013

KC Project: 0806B File: D:\VTRUONG\04351\0806B\0806B\loc12fl1_10092013.ear

SCALE: 1" = 10' Horiz.
1" = 10' Vert.

**All Dimensions are US Survey Feet**

**LOC12FL1**
**CROSS SECTIONS**

SHEET 12 OF XXX

# DESIGN STUDY ONLY

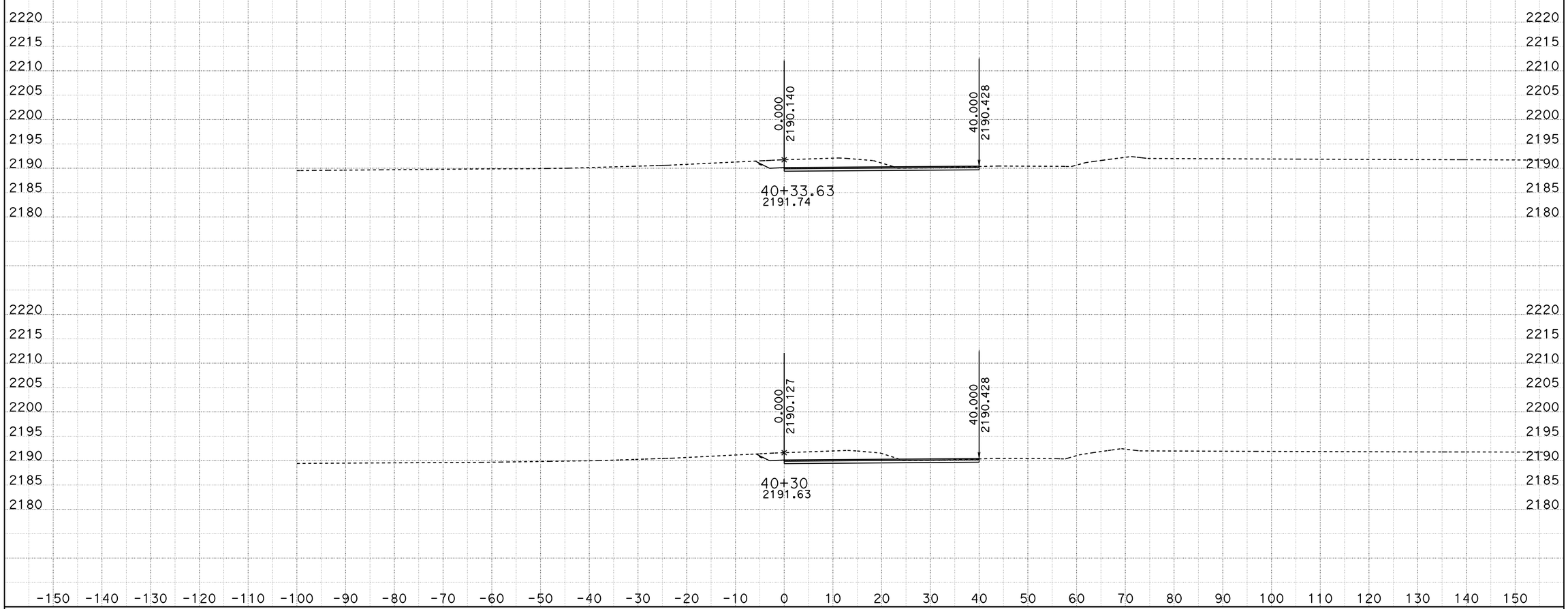


DATE: 10/29/2013

KC Project: 0806B File: D:\VTRUONG\04351\0806B\0806B\loc12fl1_10092013.ear

SCALE: 1" = 10' Horiz.
1" = 10' Vert.

**All Dimensions are US Survey Feet**

**LOC12FL1**
**CROSS SECTIONS**

SHEET 13 OF XXX

# DESIGN STUDY ONLY

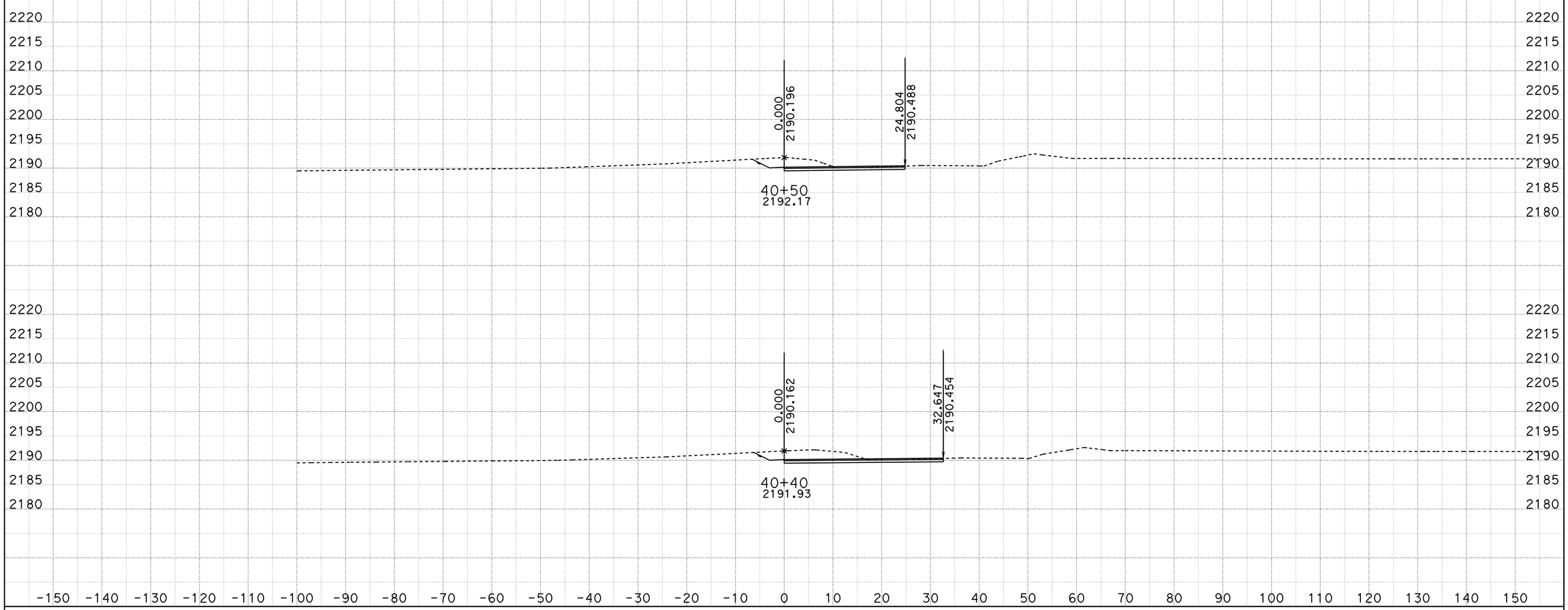


DATE: 10/29/2013

KC Project: 0806B File: D:\VTRUONG\04351\0806B\0806B\loc12fl1_10092013.ear

SCALE: 1" = 10' Horiz.
1" = 10' Vert.

**All Dimensions are US Survey Feet**

**LOC12FL1**
**CROSS SECTIONS**

SHEET 14 OF XXX

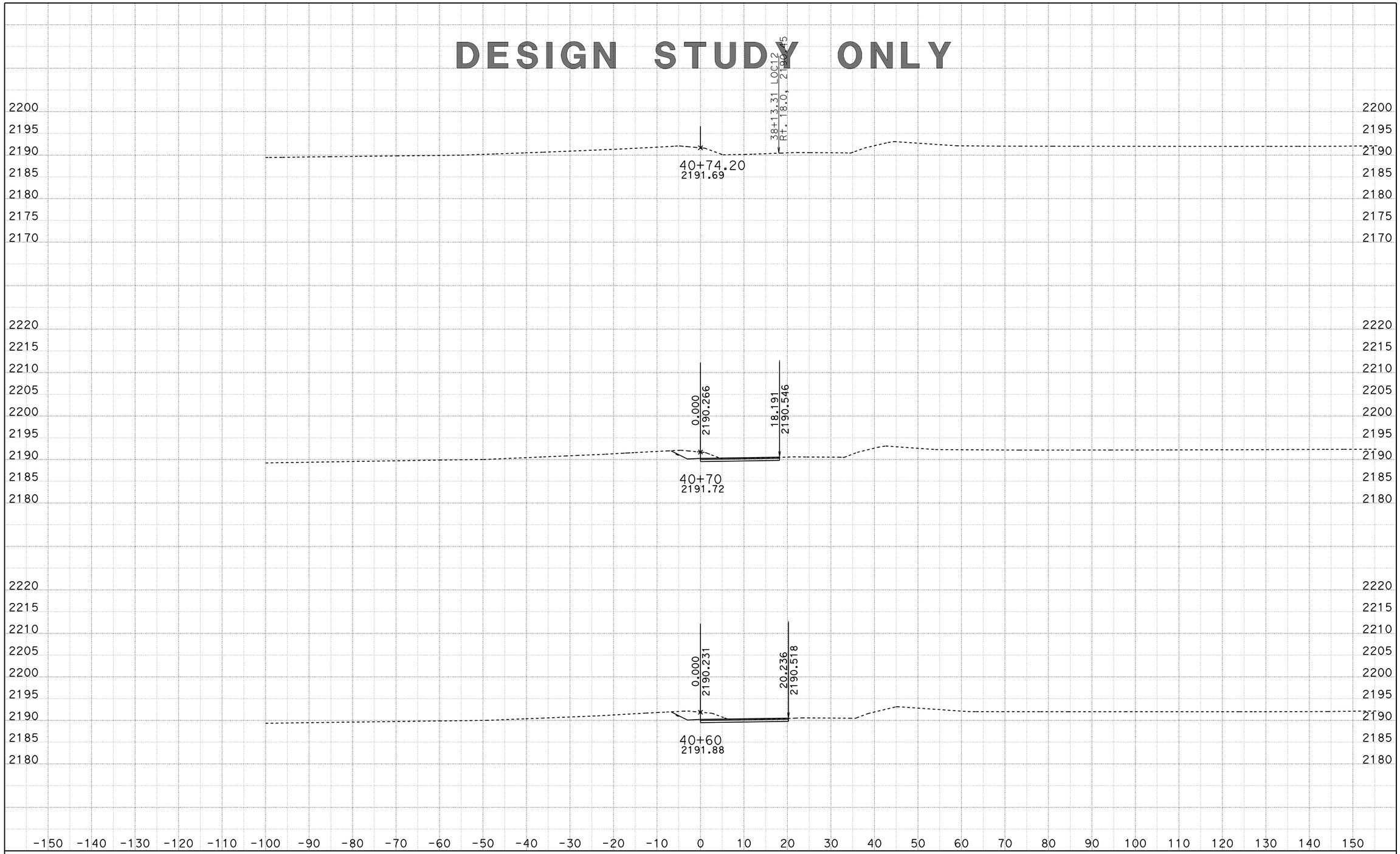


DATE: 10/29/2013

KC Project: 0806B File: D:\VTRUONG\04351\0806B\0806B\loc12fl1_10092013.ear

SCALE: 1" = 10' Horiz.
1" = 10' Vert.

**All Dimensions are US Survey Feet**

**LOC12FL1**
**CROSS SECTIONS**

SHEET 15 OF XXX

# DESIGN STUDY ONLY

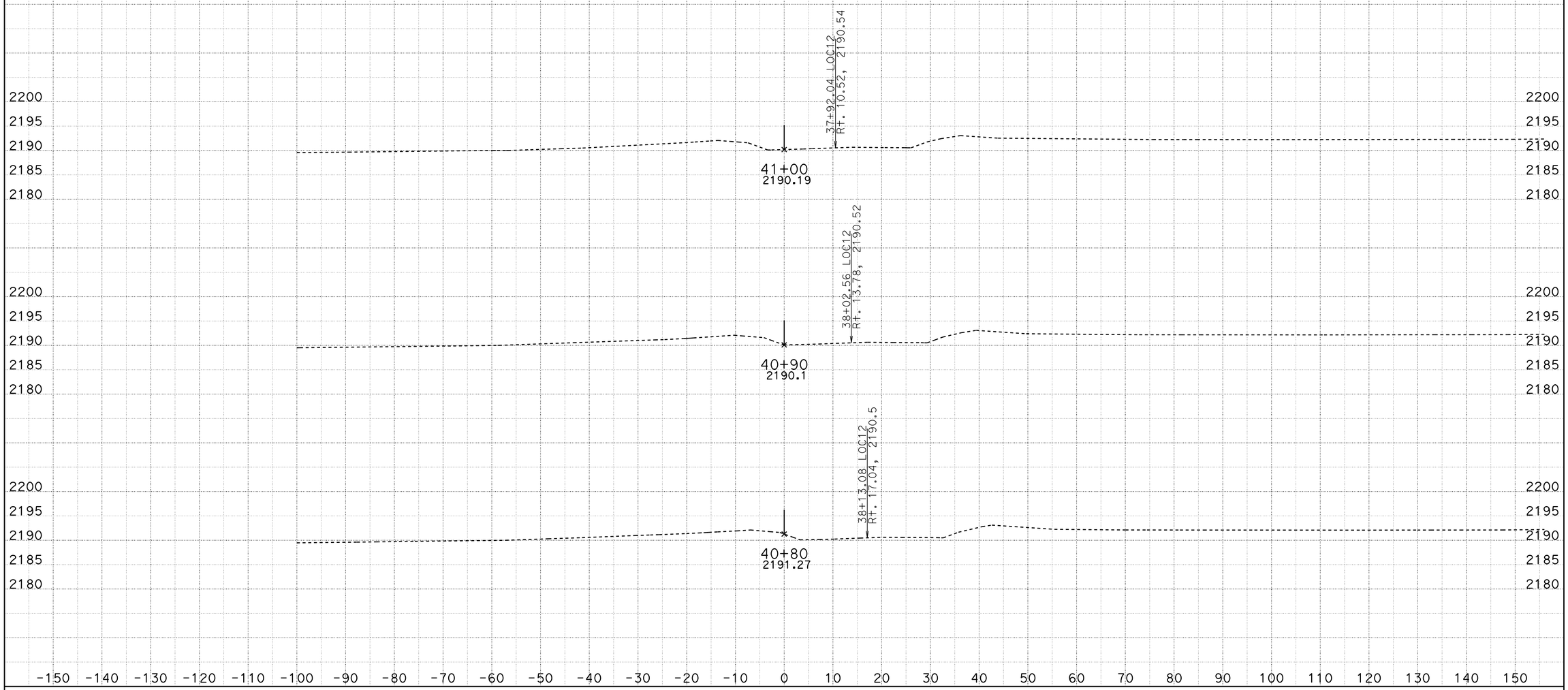


DATE: 10/29/2013

KC Project: 0806B File: D:\VTRUONG\04351\0806B\0806B\loc12fl1_10092013.ear

SCALE: 1" = 10' Horiz.
1" = 10' Vert.

**All Dimensions are US Survey Feet**

**LOC12FL1**
**CROSS SECTIONS**

SHEET 16 OF XXX

# DESIGN STUDY ONLY

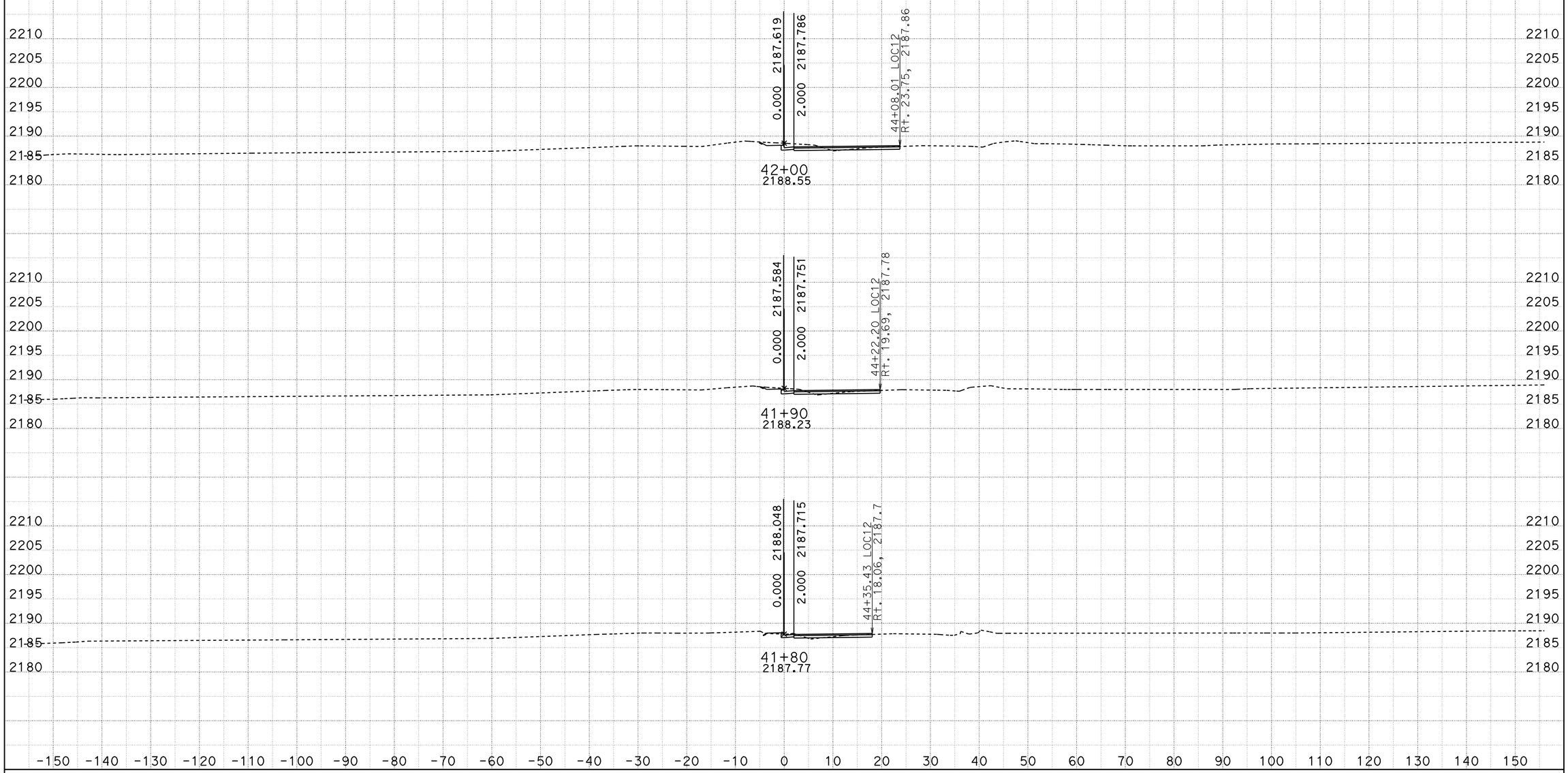


DATE: 10/29/2013

KC Project: 0806B File: D:\VTRUONG\04351\0806B\0806B\loc12fl2_10092013.ear

SCALE: 1" = 10' Horiz.
1" = 10' Vert.

**All Dimensions are US Survey Feet**

**LOC12FL2**
**CROSS SECTIONS**

SHEET 1 OF XXX

# DESIGN STUDY ONLY

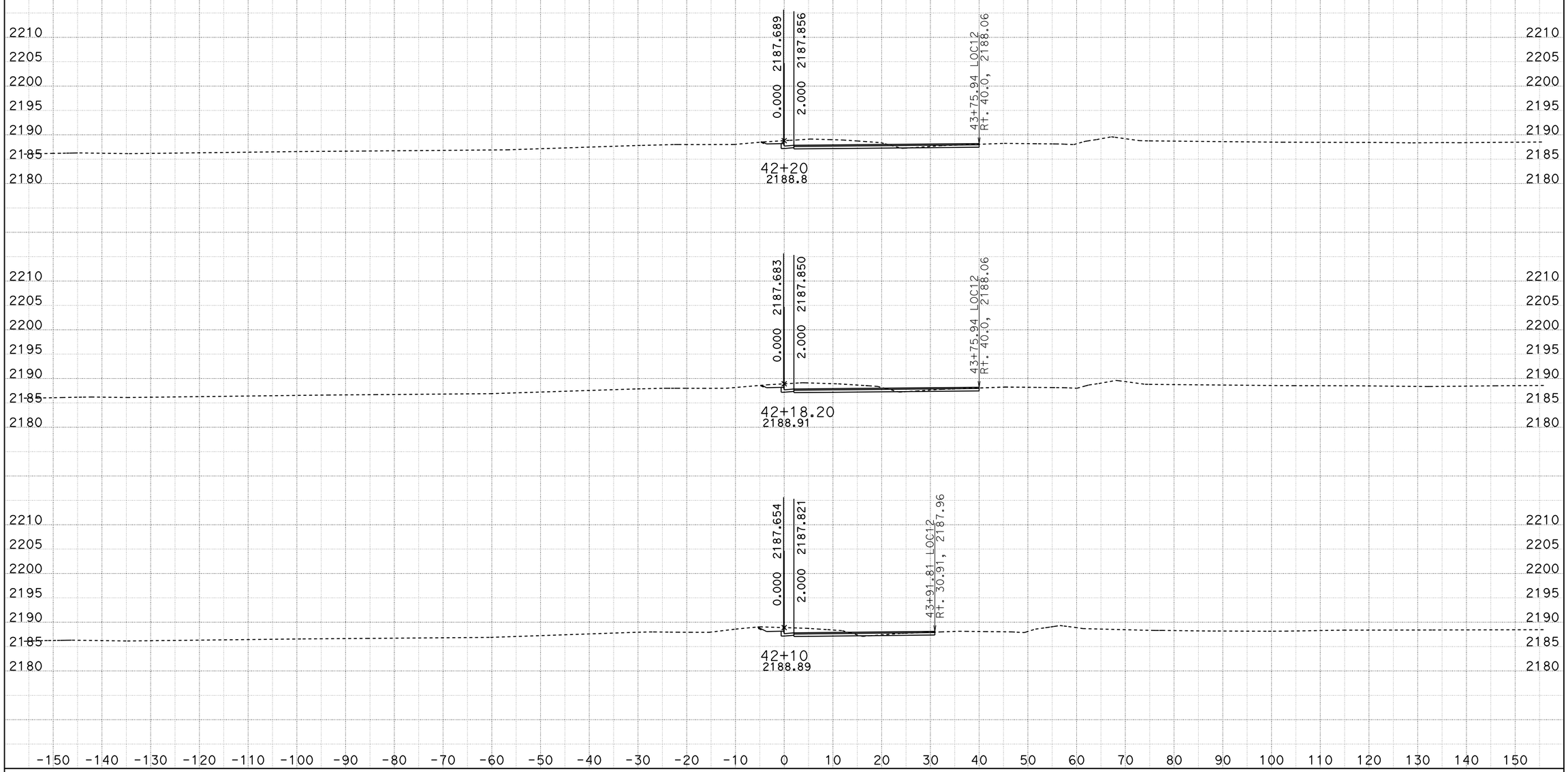


DATE: 10/29/2013

KC Project: 0806B File: D:\VTRUONG\04351\0806B\0806B\loc12fl2_10092013.ear

SCALE: 1" = 10' Horiz.
1" = 10' Vert.

**All Dimensions are US Survey Feet**

**LOC12FL2**
**CROSS SECTIONS**

SHEET 2 OF XXX

# DESIGN STUDY ONLY

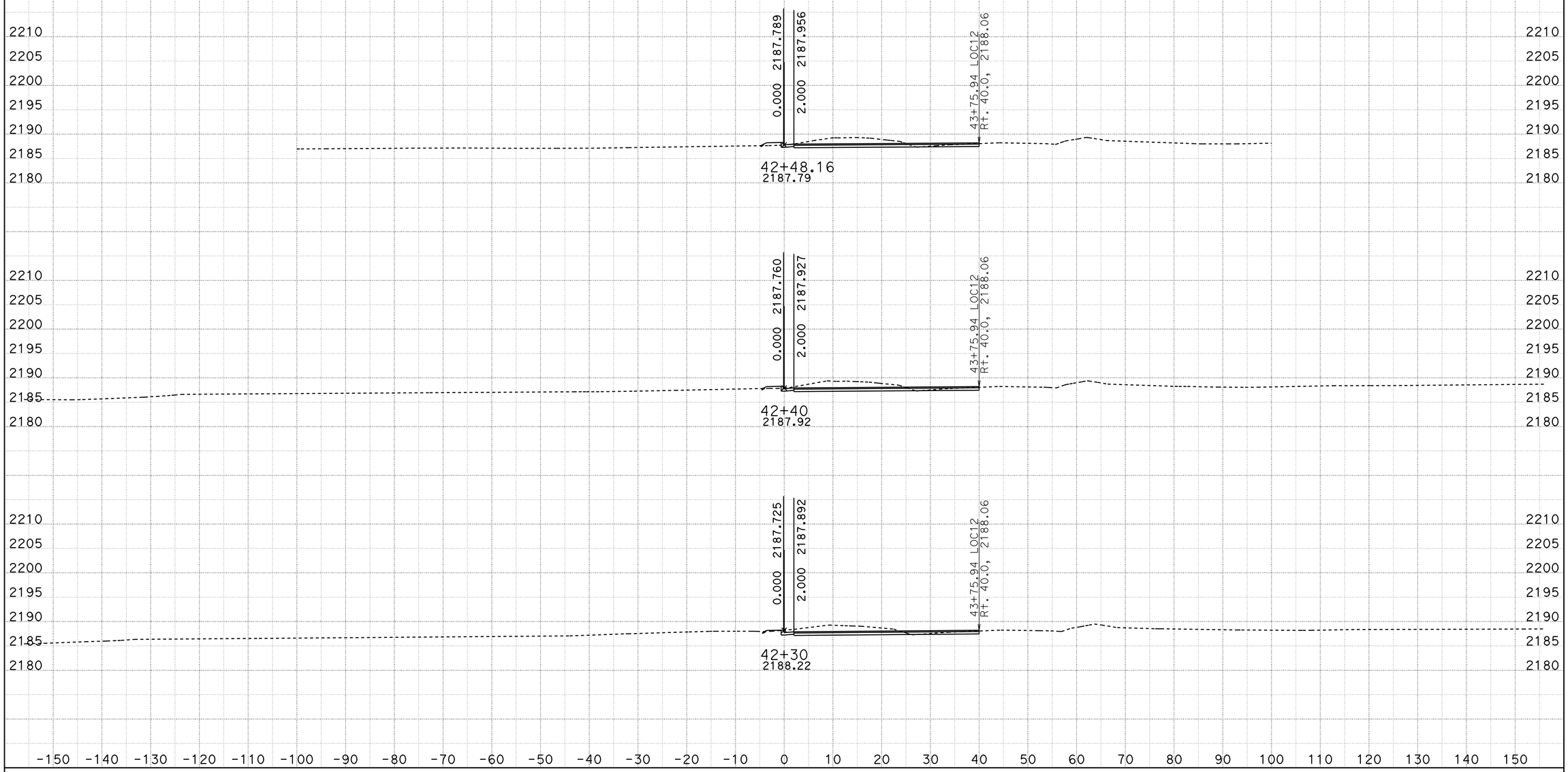


DATE: 10/29/2013

KC Project: 0806B File: D:\VTRUONG\04351\0806B\0806B\loc12fl2_10092013.ear

SCALE: 1" = 10' Horiz.
1" = 10' Vert.

**All Dimensions are US Survey Feet**

**LOC12FL2**
**CROSS SECTIONS**

SHEET 3 OF XXX

# DESIGN STUDY ONLY

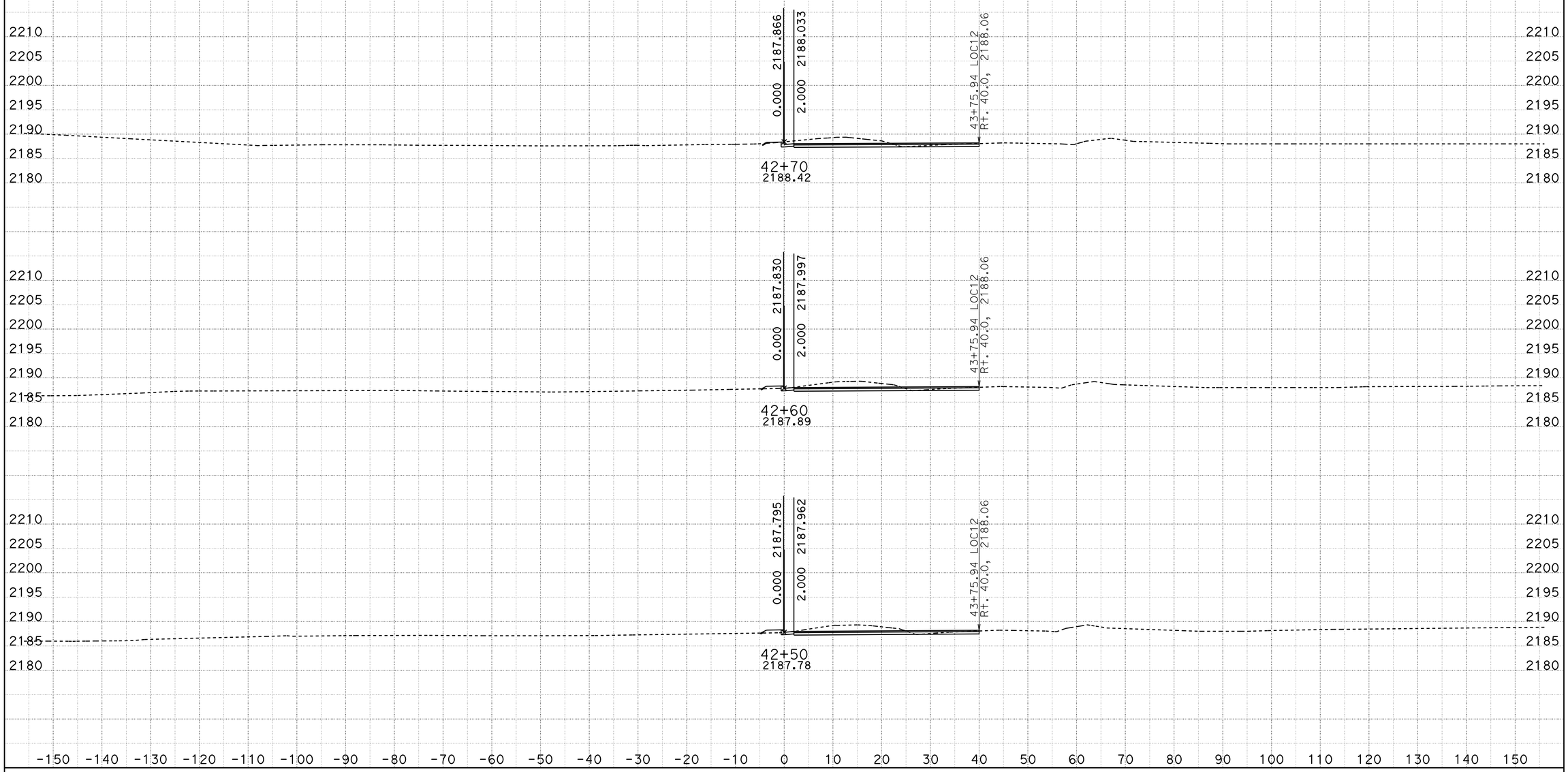


DATE: 10/29/2013

KC Project: 0806B File: D:\VTRUONG\04351\0806B\0806B\loc12fl2_10092013.ear

SCALE: 1" = 10' Horiz.
1" = 10' Vert.

**All Dimensions are US Survey Feet**

**LOC12FL2**
**CROSS SECTIONS**

SHEET 4 OF XXX

# DESIGN STUDY ONLY

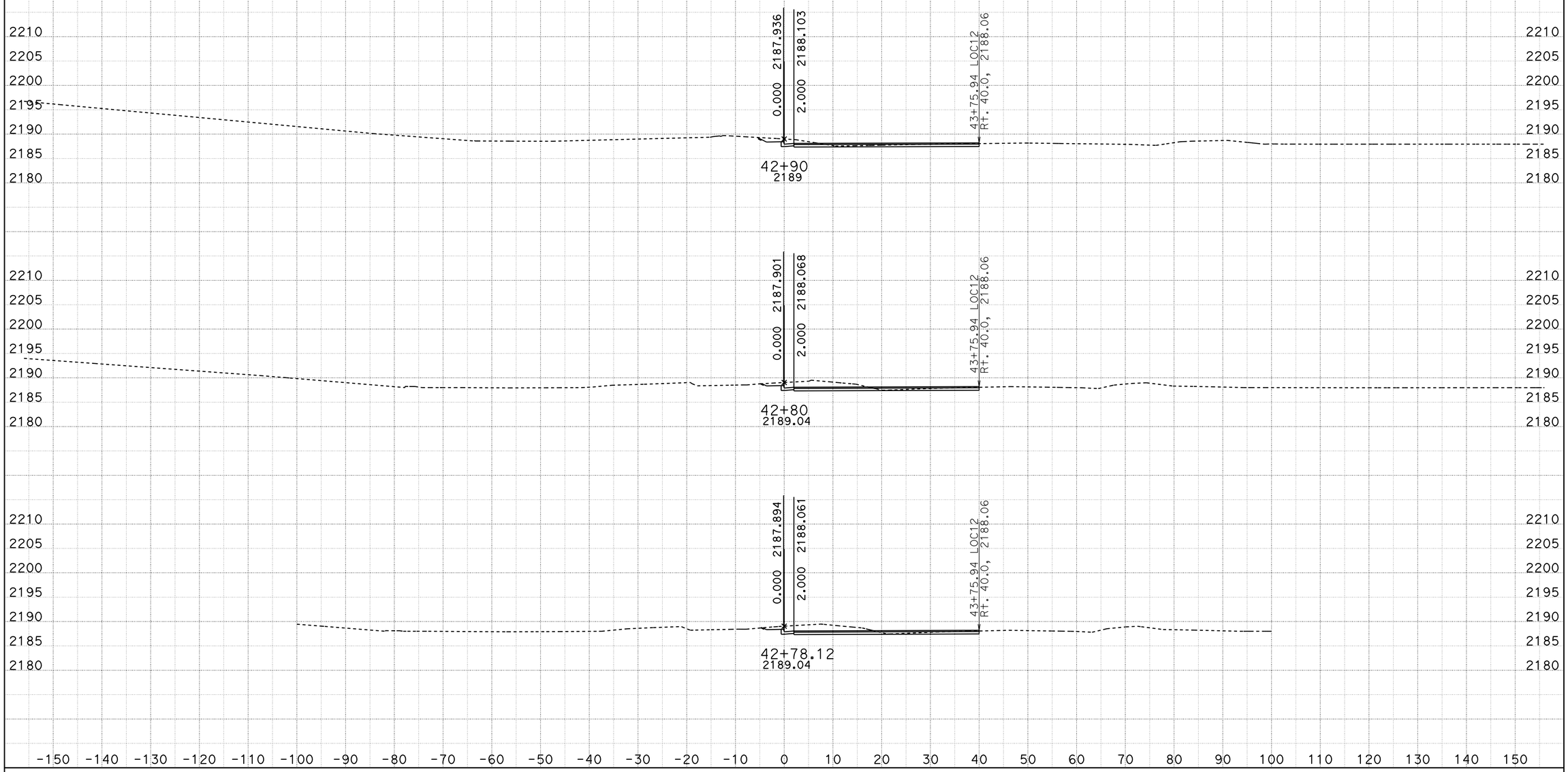


DATE: 10/29/2013

KC Project: 0806B File: D:\VTRUONG\04351\0806B\0806B\loc12fl2_10092013.ear

SCALE: 1" = 10' Horiz.
1" = 10' Vert.

**All Dimensions are US Survey Feet**

**LOC12FL2**
**CROSS SECTIONS**

SHEET 5 OF XXX

# DESIGN STUDY ONLY

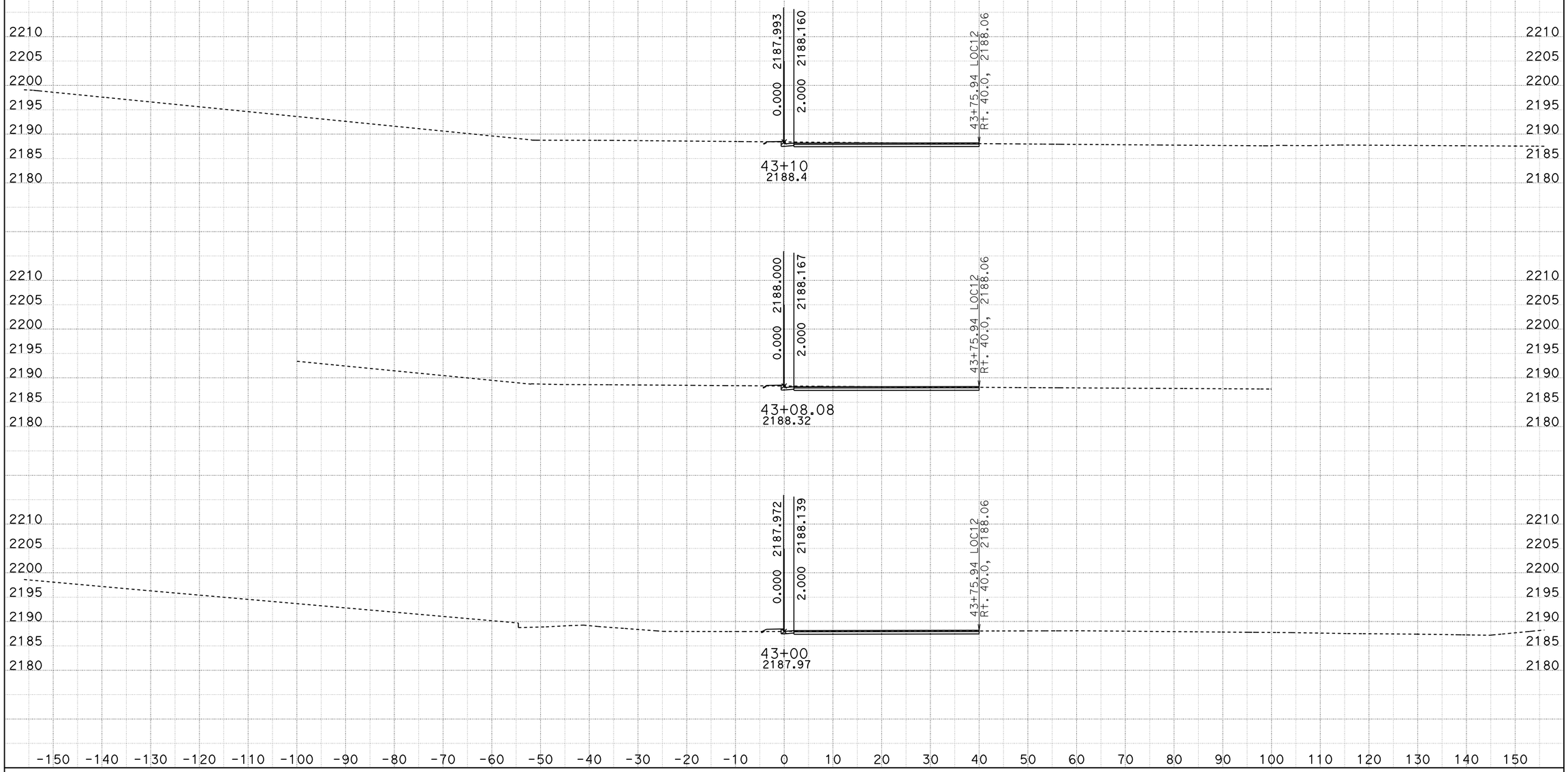


DATE: 10/29/2013

KC Project: 0806B File: D:\VTRUONG\04351\0806B\0806B\loc12fl2_10092013.ear

SCALE: 1" = 10' Horiz.
1" = 10' Vert.

**All Dimensions are US Survey Feet**

**LOC12FL2**
**CROSS SECTIONS**

SHEET 6 OF XXX

# DESIGN STUDY ONLY

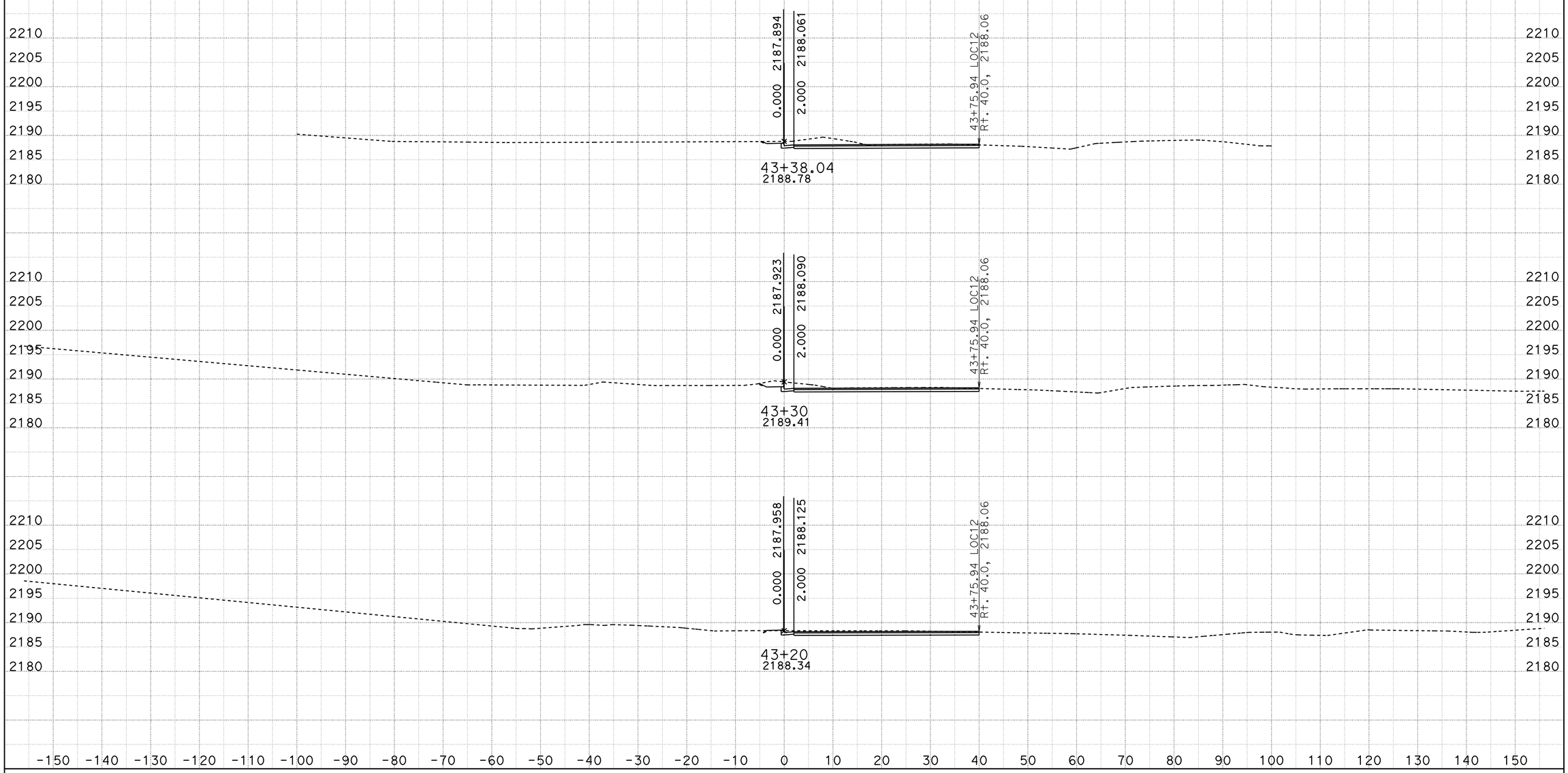


DATE: 10/29/2013

KC Project: 0806B File: D:\VTRUONG\04351\0806B\0806B\loc12fl2_10092013.ear

SCALE: 1" = 10' Horiz.
1" = 10' Vert.

**All Dimensions are US Survey Feet**

**LOC12FL2**
**CROSS SECTIONS**

SHEET 7 OF XXX

# DESIGN STUDY ONLY

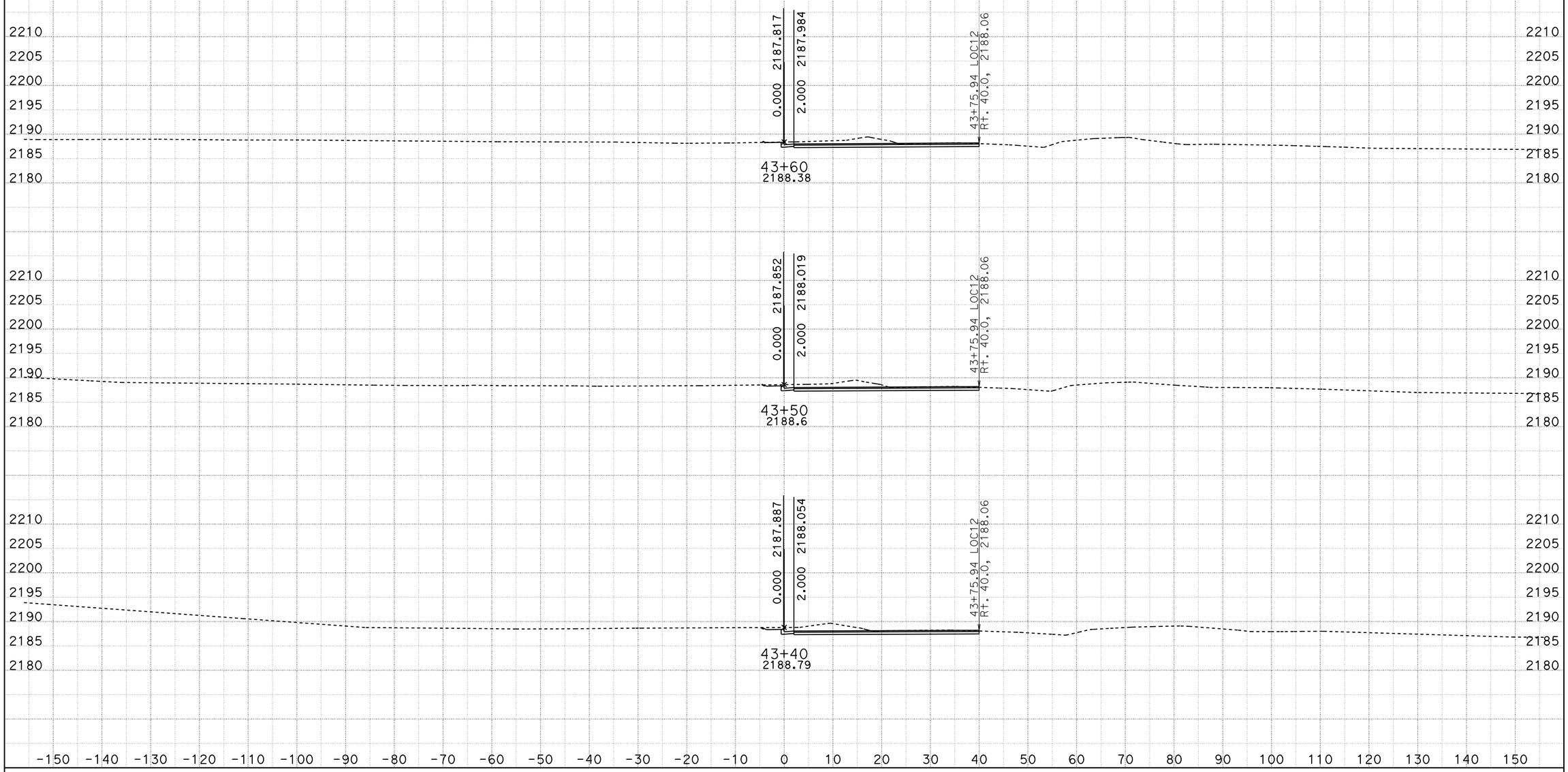


DATE: 10/29/2013

KC Project: 0806B File: D:\VTRUONG\04351\0806B\0806B\loc12fl2_10092013.ear

SCALE: 1" = 10' Horiz.
1" = 10' Vert.

**All Dimensions are US Survey Feet**

**LOC12FL2**
**CROSS SECTIONS**

SHEET 8 OF XXX

# DESIGN STUDY ONLY

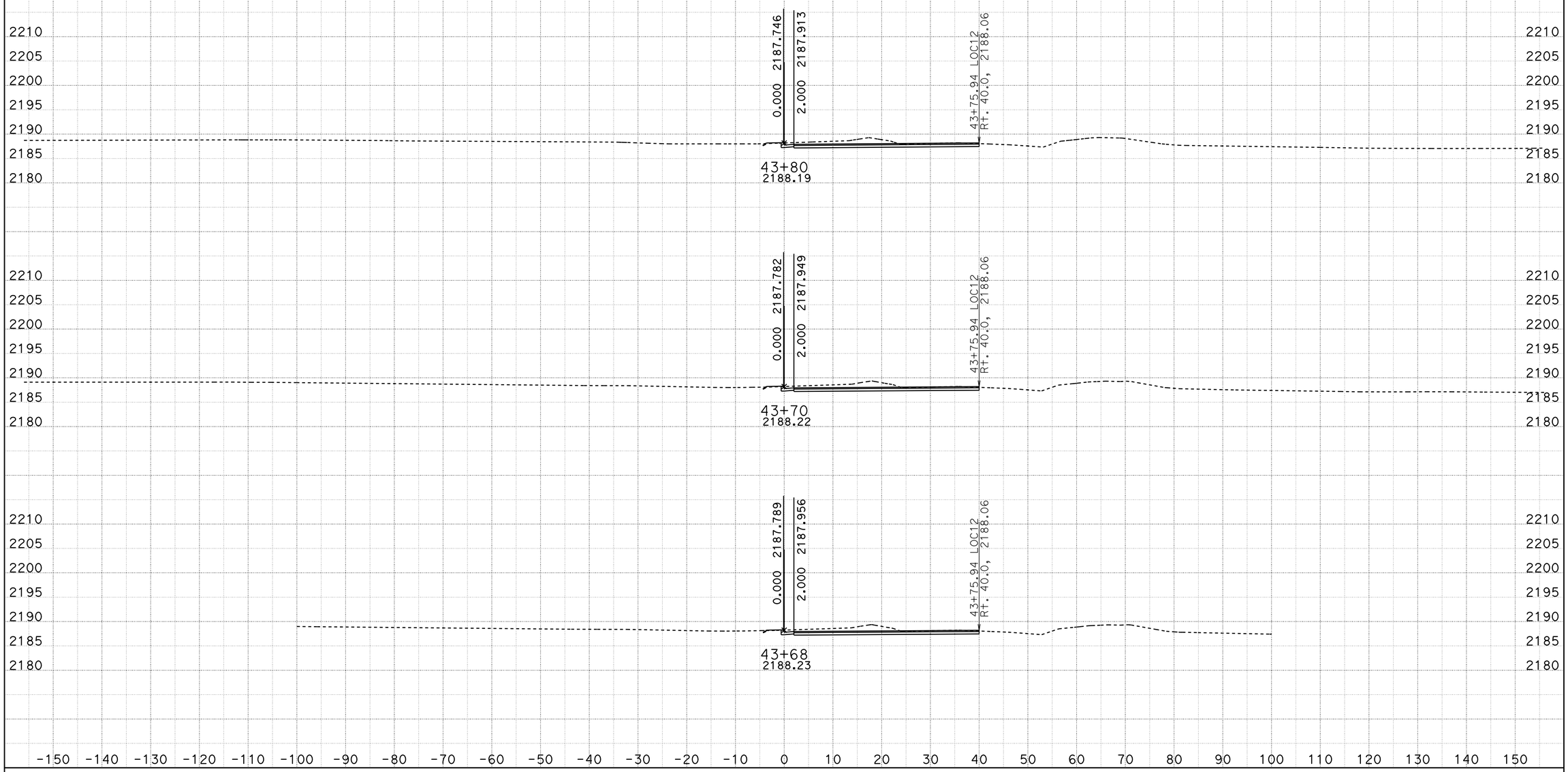


DATE: 10/29/2013

KC Project: 0806B File: D:\VTRUONG\04351\0806B\0806B\loc12fl2_10092013.ear

SCALE: 1" = 10' Horiz.
1" = 10' Vert.

**All Dimensions are US Survey Feet**

**LOC12FL2**
**CROSS SECTIONS**

SHEET 9 OF XXX

# DESIGN STUDY ONLY

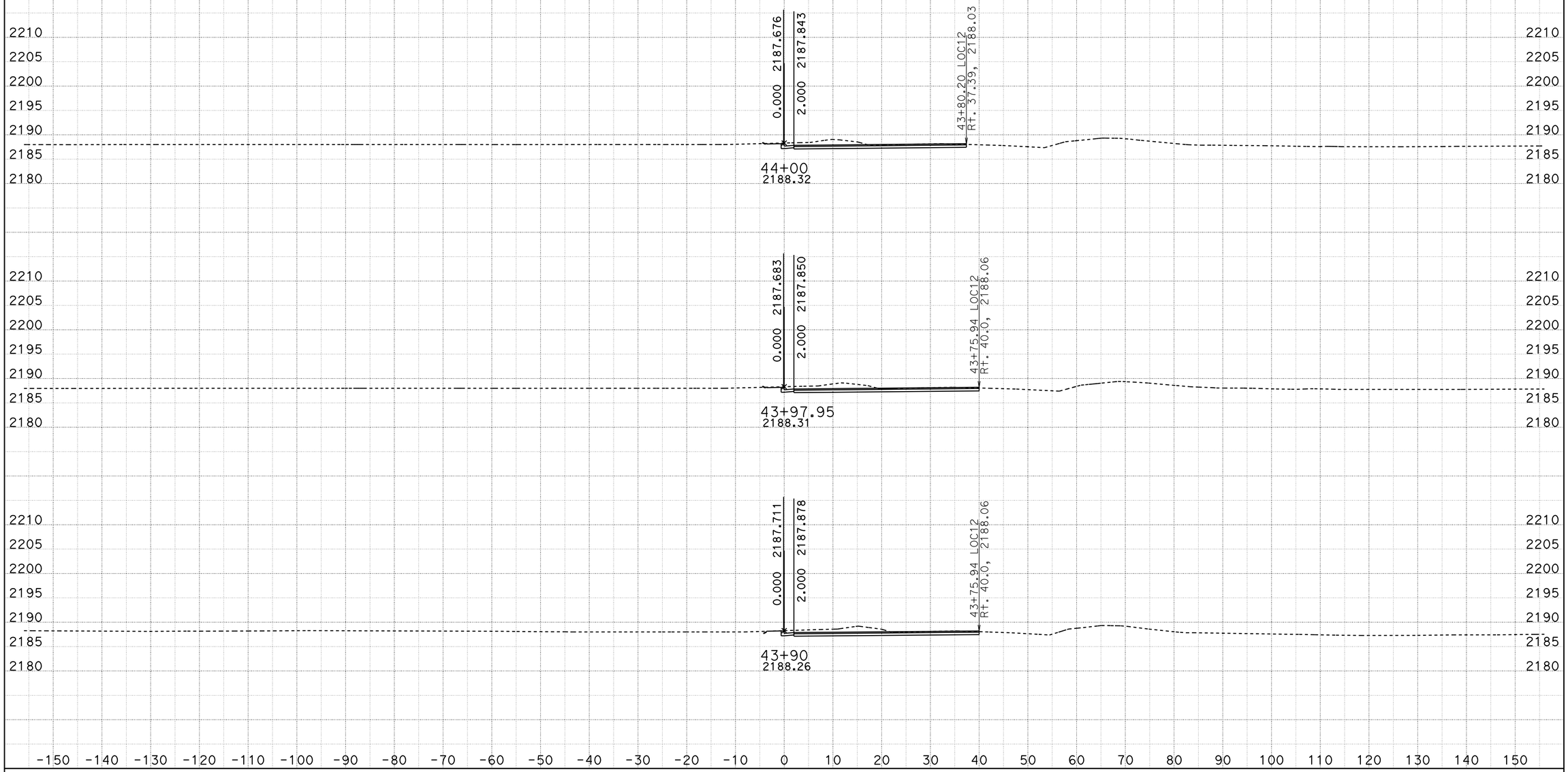


DATE: 10/29/2013

KC Project: 0806B File: D:\VTRUONG\04351\0806B\0806B\loc12fl2_10092013.ear

SCALE: 1" = 10' Horiz.
1" = 10' Vert.

**All Dimensions are US Survey Feet**

**LOC12FL2**
**CROSS SECTIONS**

SHEET 10 OF XXX

# DESIGN STUDY ONLY

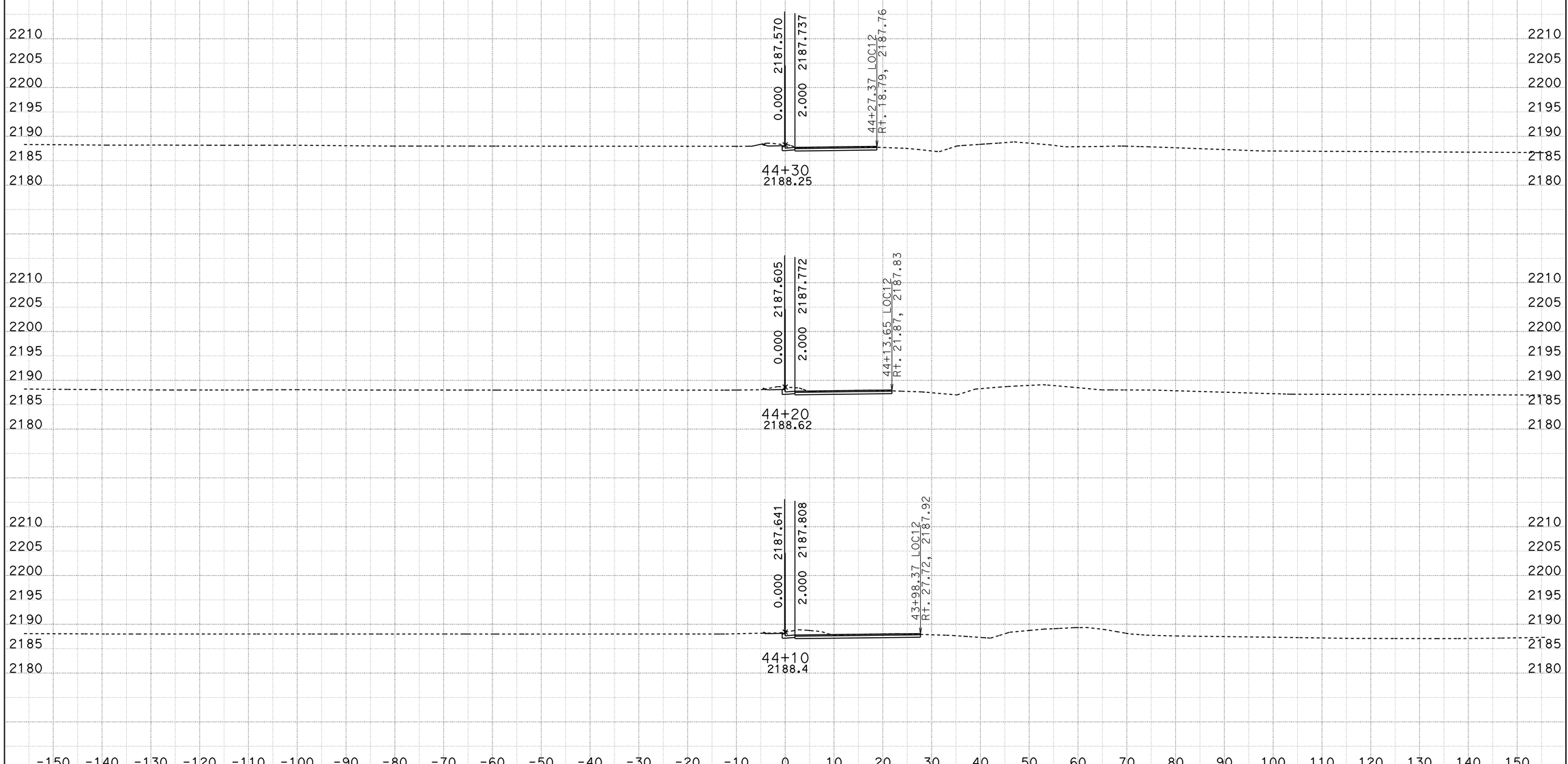


DATE: 10/29/2013

KC Project: 0806B File: D:\VTRUONG\04351\0806B\0806B\loc12fl2_10092013.ear

SCALE: 1" = 10' Horiz.
1" = 10' Vert.

**All Dimensions are US Survey Feet**

**LOC12FL2**
**CROSS SECTIONS**

SHEET 11 OF XXX

DESIGN STUDY ONLY

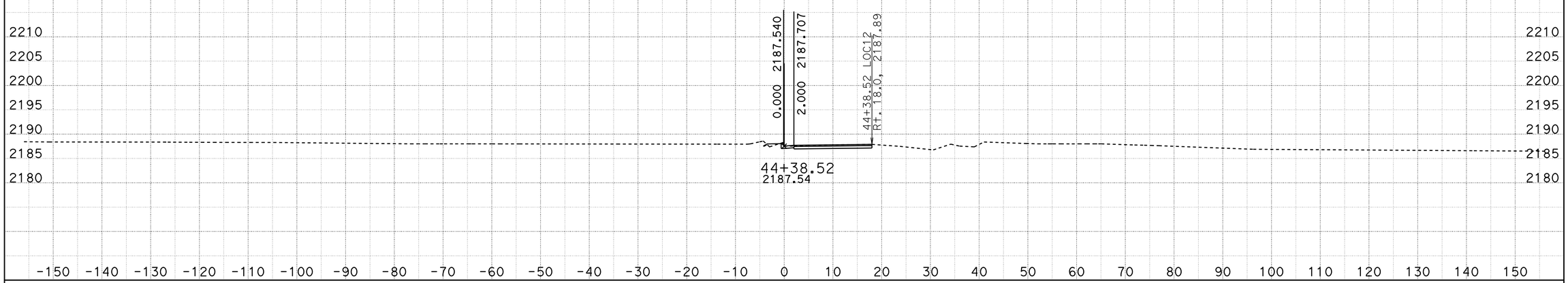


DATE: 10/29/2013

KC Project: 0806B File: D:\VTRUONG\04351\0806B\0806B\loc12fl2_10092013.ear

SCALE: 1" = 10' Horiz.
1" = 10' Vert.

**All Dimensions are US Survey Feet**

**LOC12FL2**
**CROSS SECTIONS**

SHEET 12 OF XXX

# DESIGN STUDY ONLY

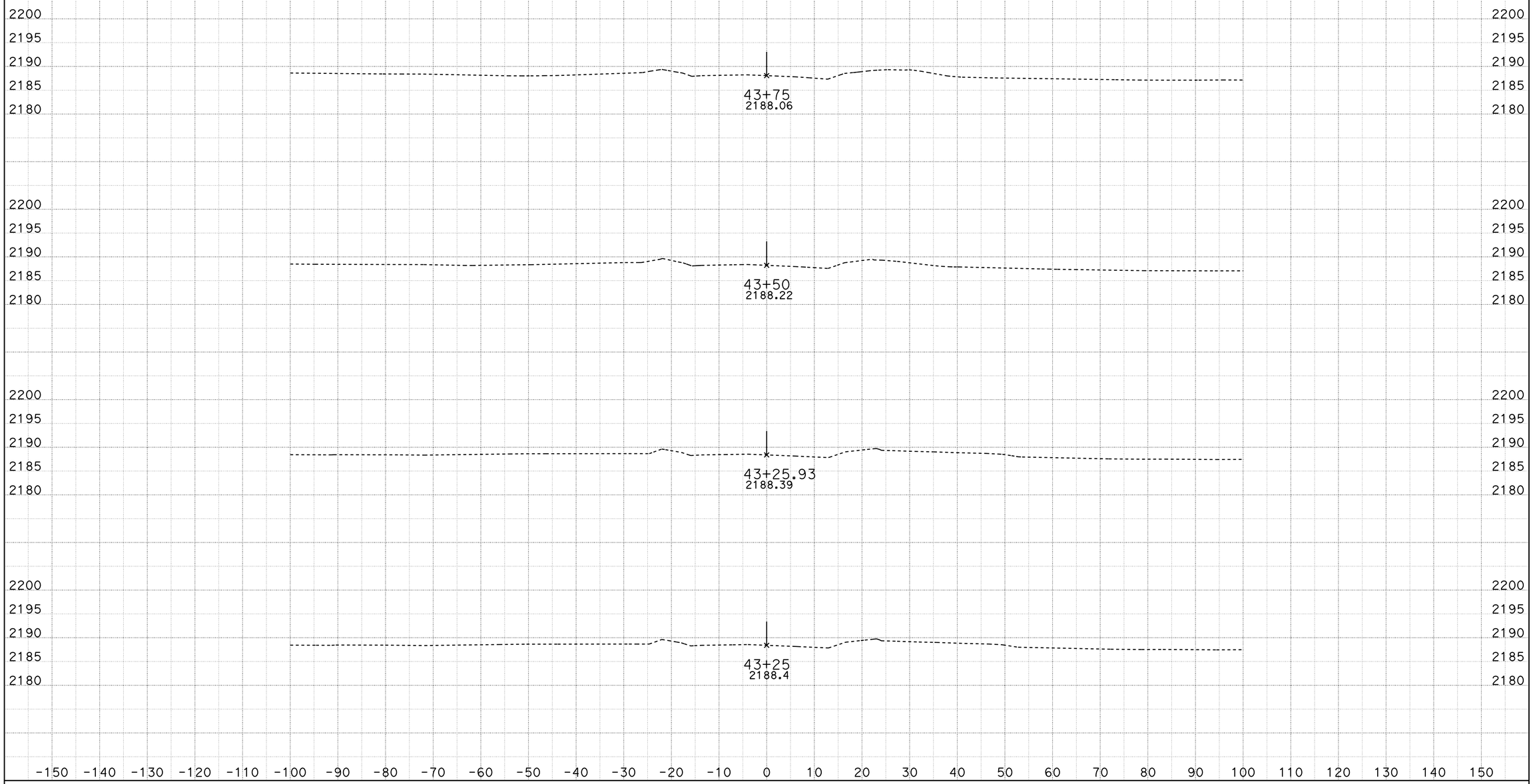


DATE: 10/29/2013

KC Project: 0806B File: D:\VTRUONG\04351\0806B\0806B\loc12_north_10092013.ear

SCALE: 1" = 10' Horiz.
1" = 10' Vert.

**All Dimensions are US Survey Feet**

**LOC12**
**CROSS SECTIONS**

SHEET 1 OF XXX

# DESIGN STUDY ONLY

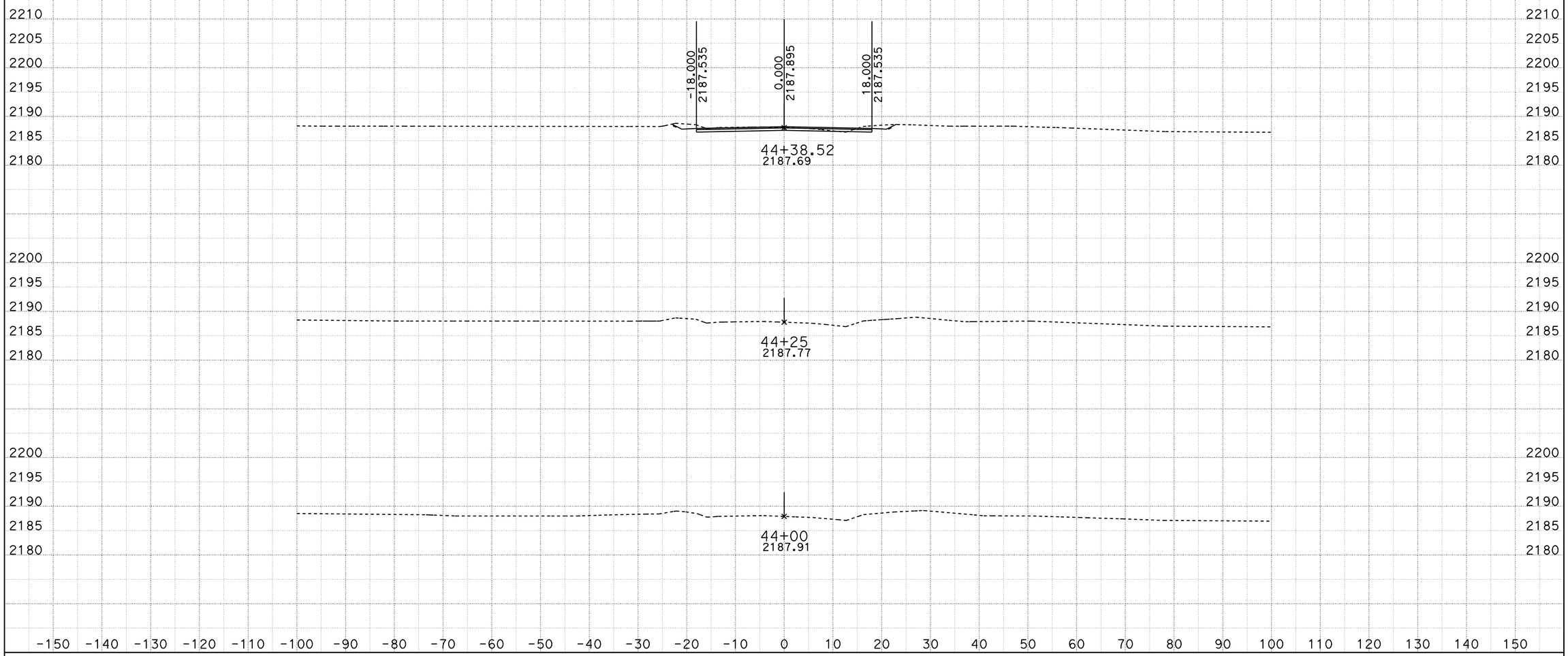


DATE: 10/29/2013

KC Project: 0806B File: D:\VTRUONG\04351\0806B\0806B\loc12_north_10092013.ear

SCALE: 1" = 10' Horiz.
1" = 10' Vert.

**All Dimensions are US Survey Feet**

**LOC12**
**CROSS SECTIONS**

SHEET 2 OF XXX

# DESIGN STUDY ONLY

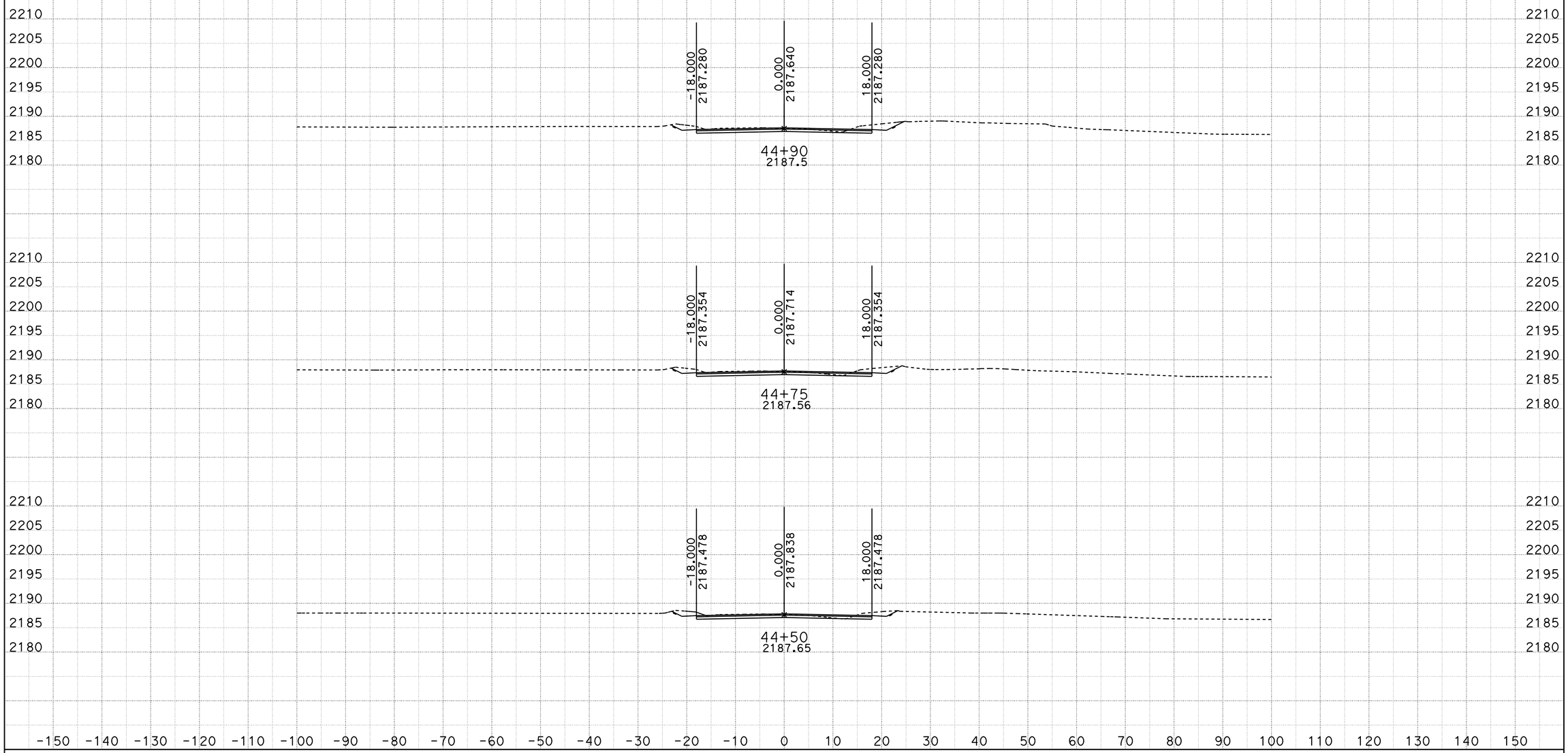


DATE: 10/29/2013

KC Project: 0806B File: D:\VTRUONG\04351\0806B\0806B\loc12_north_10092013.ear

SCALE: 1" = 10' Horiz.
1" = 10' Vert.

**All Dimensions are US Survey Feet**

**LOC12**
**CROSS SECTIONS**

SHEET 3 OF XXX

# DESIGN STUDY ONLY

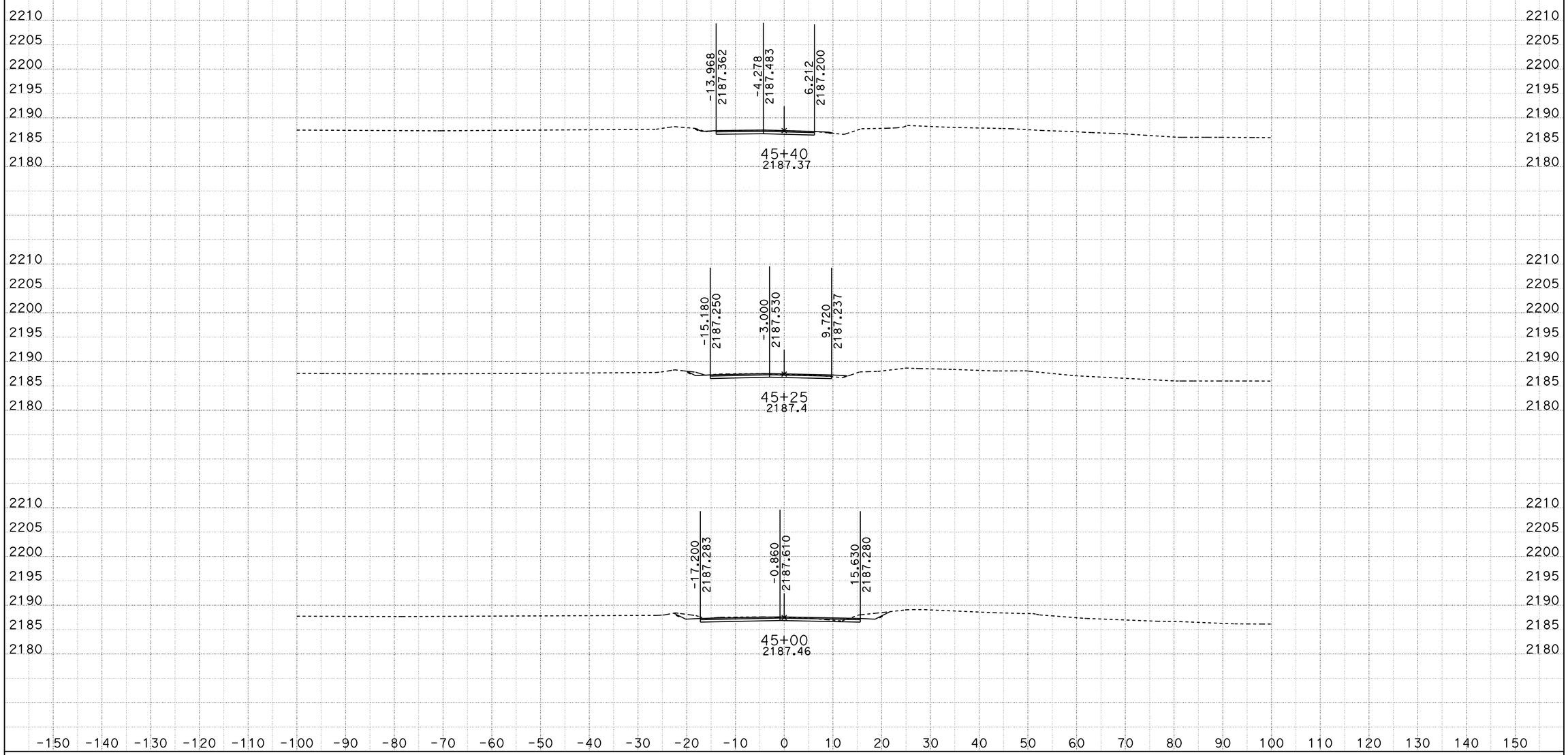


DATE: 10/29/2013

KC Project: 0806B File: D:\VTRUONG\04351\0806B\0806B\loc12_north_10092013.ear

SCALE: 1" = 10' Horiz.
1" = 10' Vert.

**All Dimensions are US Survey Feet**

**LOC12**
**CROSS SECTIONS**

SHEET 4 OF XXX

DESIGN STUDY ONLY

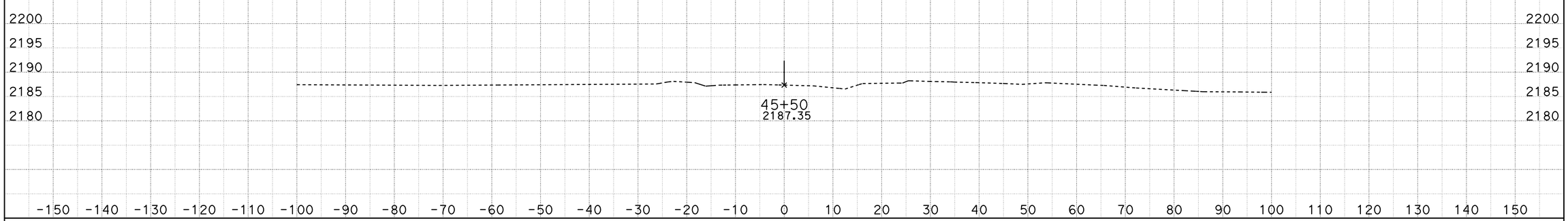


DATE: 10/29/2013

KC Project: 0806B File: D:\VTRUONG\04351\0806B\0806B\loc12_north_10092013.ear

SCALE: 1" = 10' Horiz.
1" = 10' Vert.

**All Dimensions are US Survey Feet**

**LOC12**
**CROSS SECTIONS**

SHEET 5 OF XXX