DESIGN STUDY ONLY

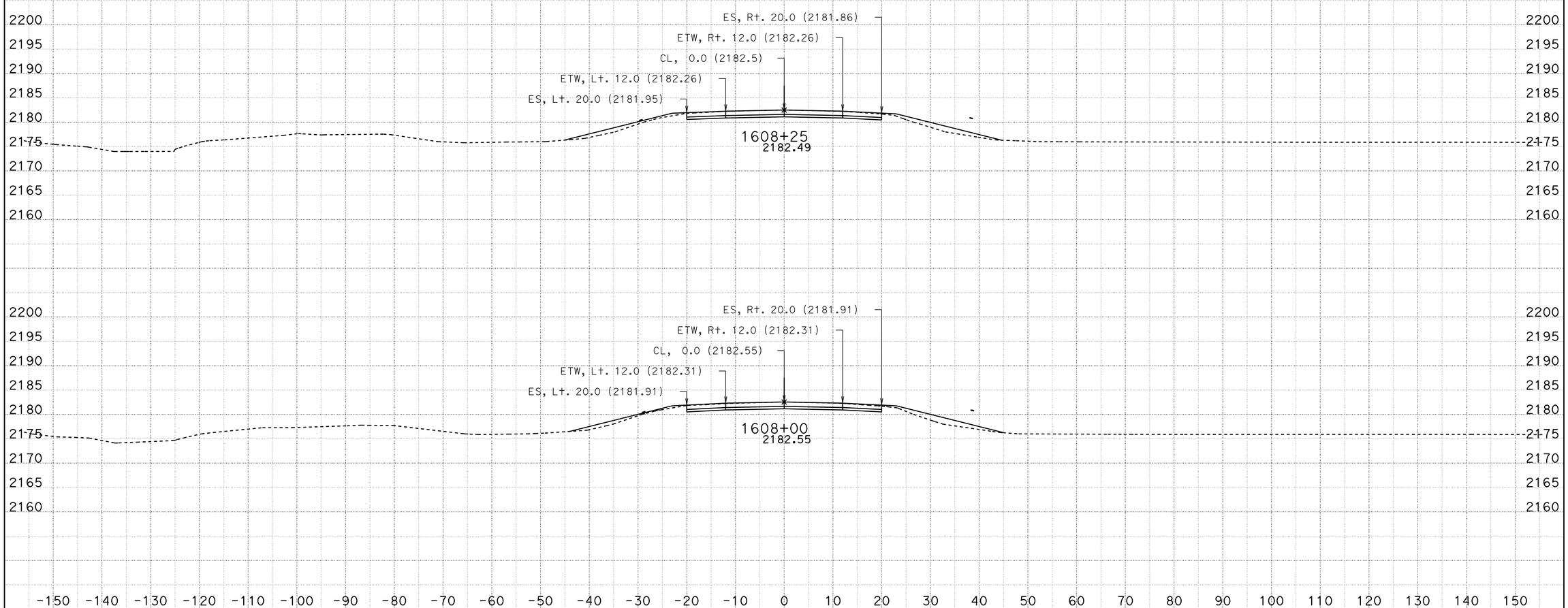

DATE: 10/28/2013

KC Project: 0806B File: D:\VTRUONG\04351\0806B\0806B\earthwork\RAMPS\a21_09182013.ear

SCALE: 1" = 10' Horiz.
1" = 10' Vert.

All Dimensions are US Survey Feet

A21
CROSS SECTIONS
SHEET 1 OF XXX

DESIGN STUDY ONLY

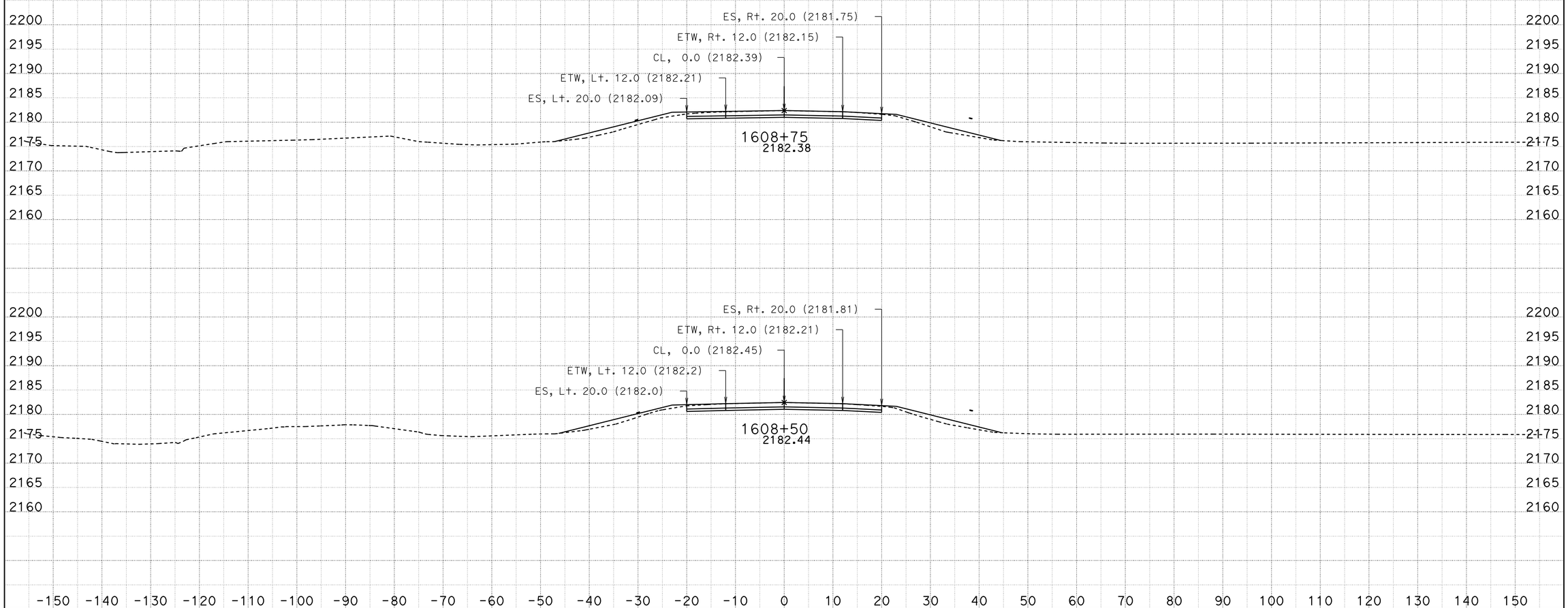

DATE: 10/28/2013

KC Project: 0806B File: D:\VTRUONG\04351\0806B\0806B\earthwork\RAMPS\a21_09182013.ear

SCALE: 1" = 10' Horiz.
1" = 10' Vert.

All Dimensions are US Survey Feet

A21
CROSS SECTIONS

SHEET 2 OF XXX

DESIGN STUDY ONLY

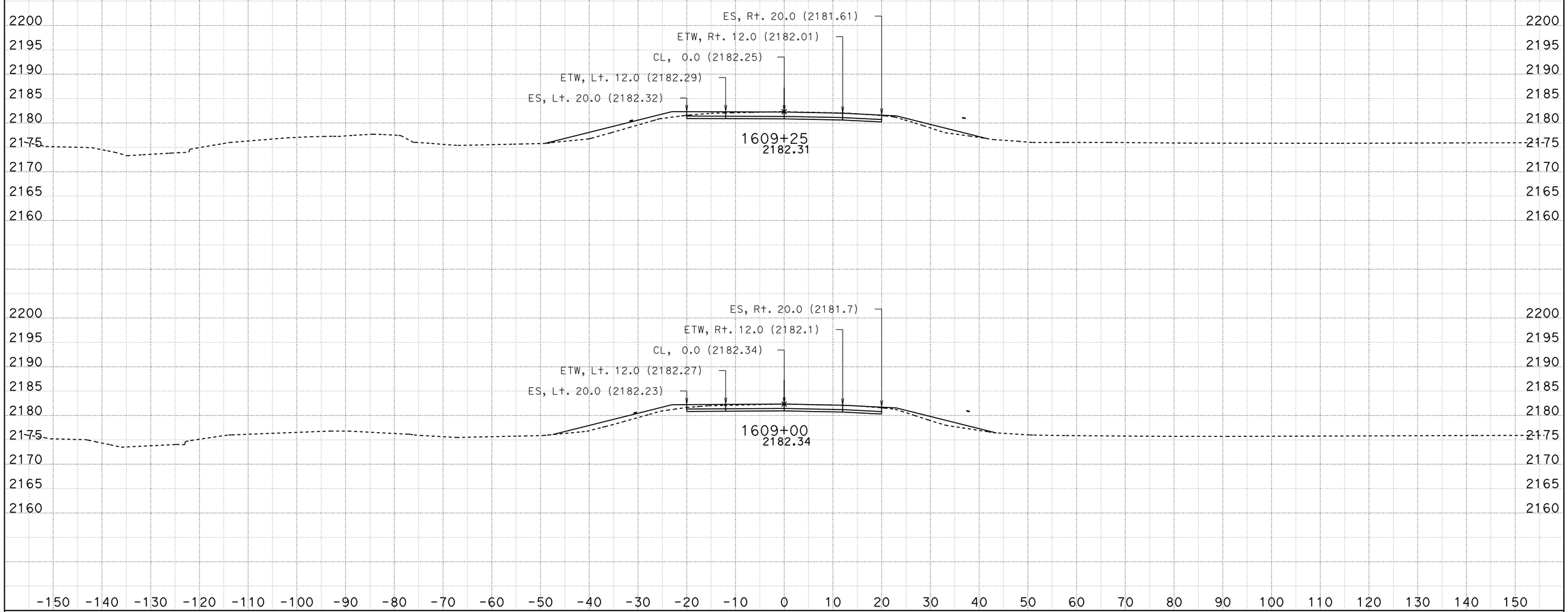

DATE: 10/28/2013

KC Project: 0806B File: D:\VTRUONG\04351\0806B\0806B\earthwork\RAMPS\a21_09182013.ear

SCALE: 1" = 10' Horiz.
1" = 10' Vert.

All Dimensions are US Survey Feet

A21

CROSS SECTIONS

SHEET 3 OF XXX

DESIGN STUDY ONLY

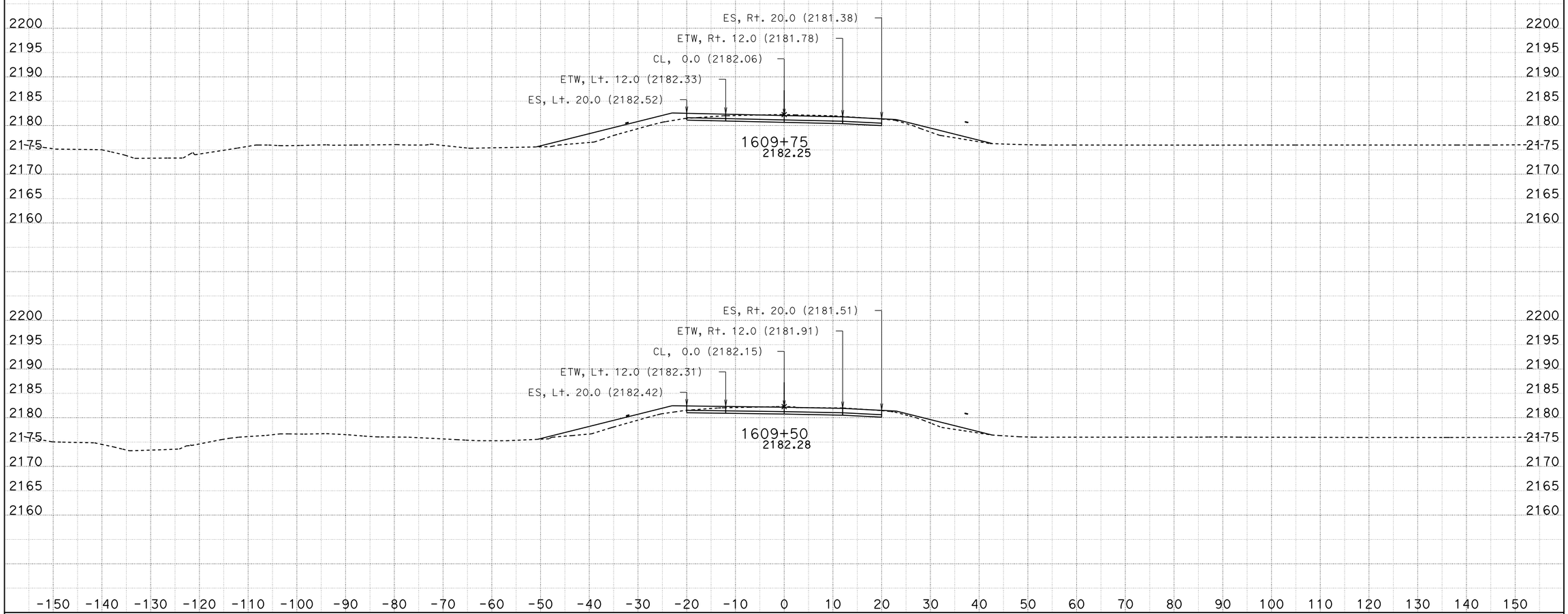

DATE: 10/28/2013

KC Project: 0806B File: D:\VTRUONG\04351\0806B\0806B\earthwork\RAMPS\a21_09182013.ear

SCALE: 1" = 10' Horiz.
1" = 10' Vert.

All Dimensions are US Survey Feet

A21

CROSS SECTIONS

SHEET 4 OF XXX

DESIGN STUDY ONLY

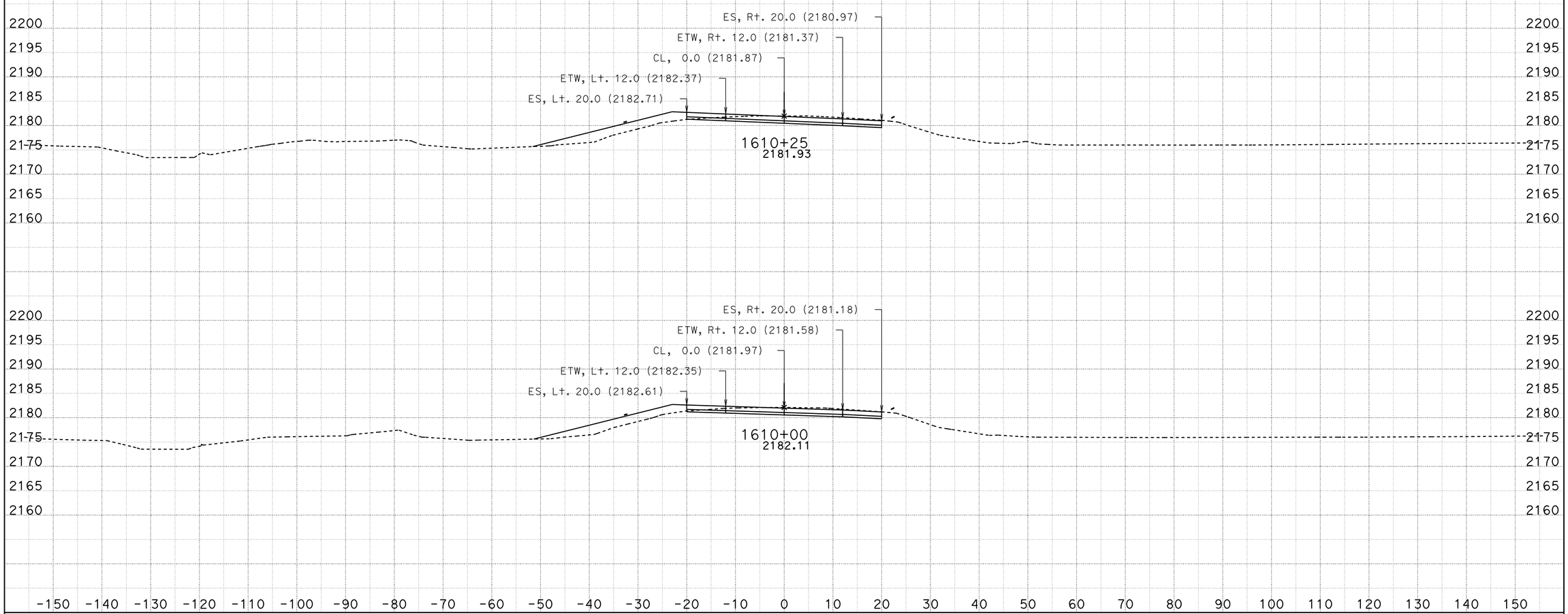

DATE: 10/28/2013

KC Project: 0806B File: D:\VTRUONG\04351\0806B\0806B\earthwork\RAMPS\a21_09182013.ear

SCALE: 1" = 10' Horiz.
1" = 10' Vert.

All Dimensions are US Survey Feet

A21

CROSS SECTIONS

SHEET 5 OF XXX

DESIGN STUDY ONLY

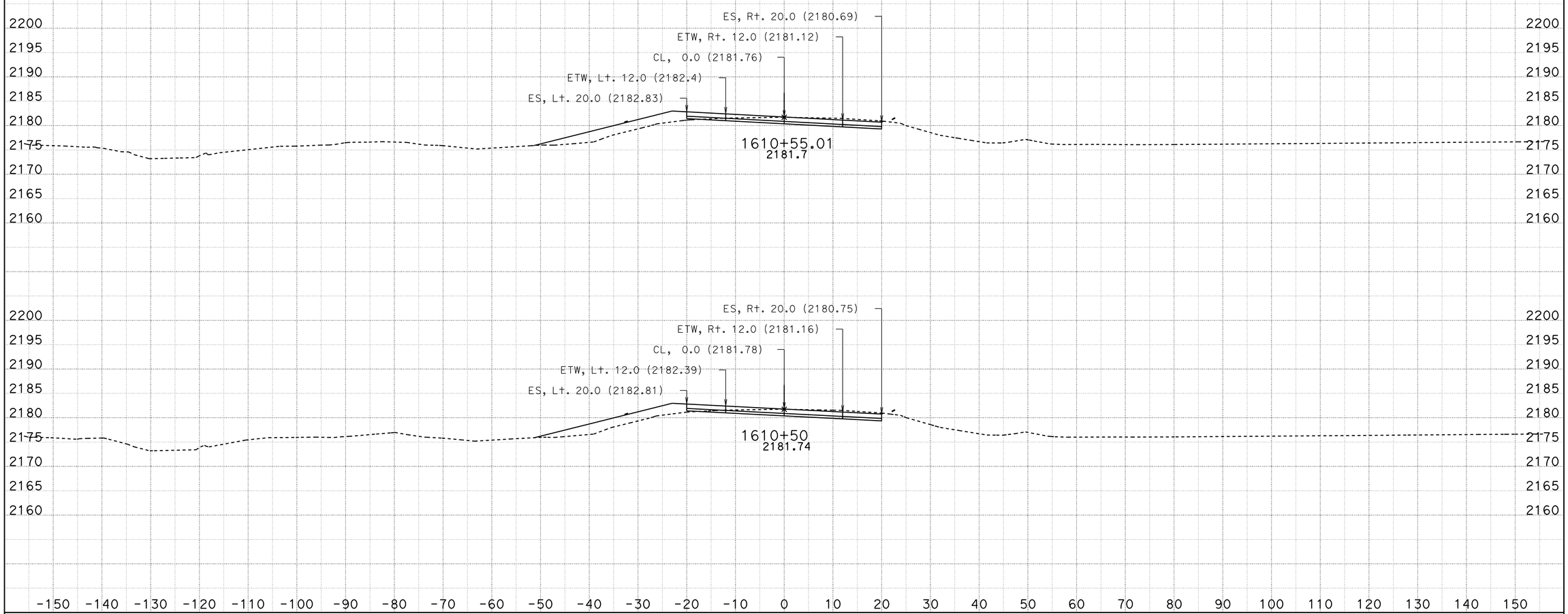

DATE: 10/28/2013

KC Project: 0806B File: D:\VTRUONG\04351\0806B\0806B\earthwork\RAMPS\a21_09182013.ear

SCALE: 1" = 10' Horiz.
1" = 10' Vert.

All Dimensions are US Survey Feet

A21

CROSS SECTIONS

SHEET 6 OF XXX

DESIGN STUDY ONLY

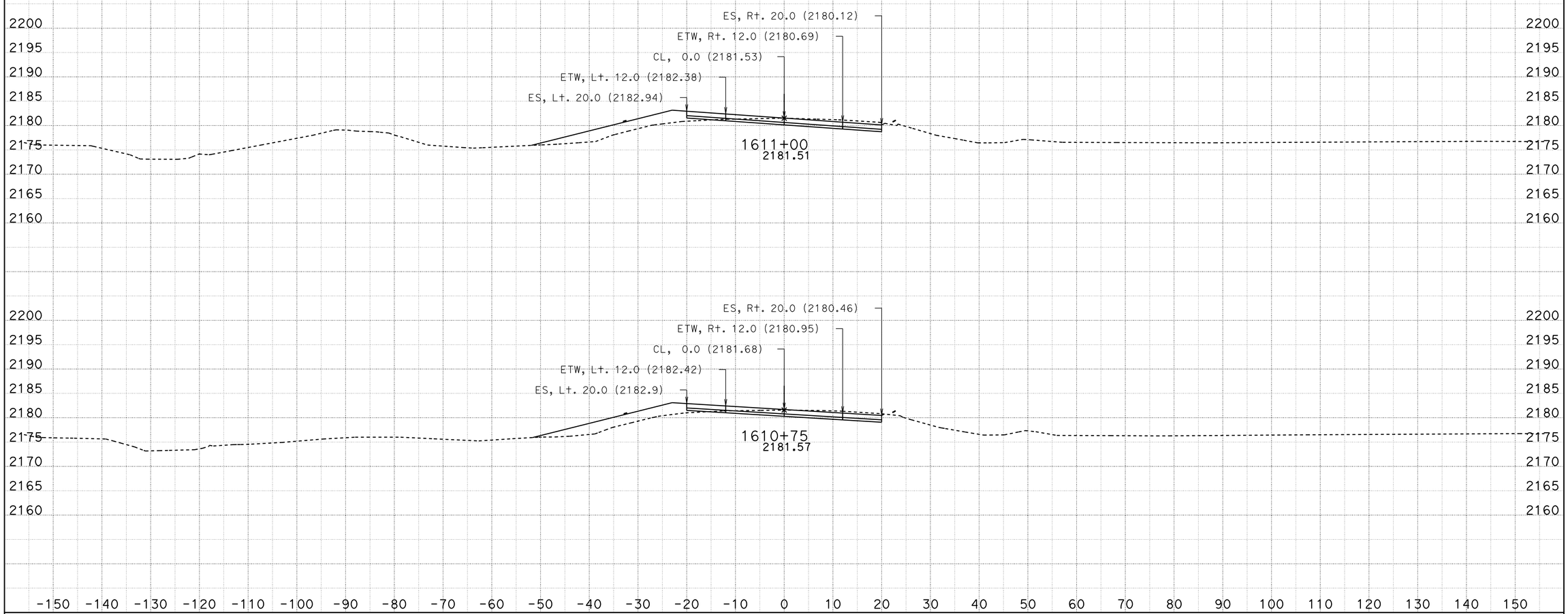

DATE: 10/28/2013

KC Project: 0806B File: D:\VTRUONG\04351\0806B\0806B\earthwork\RAMPS\a21_09182013.ear

SCALE: 1" = 10' Horiz.
1" = 10' Vert.

All Dimensions are US Survey Feet

A21

CROSS SECTIONS

SHEET 7 OF XXX

DESIGN STUDY ONLY

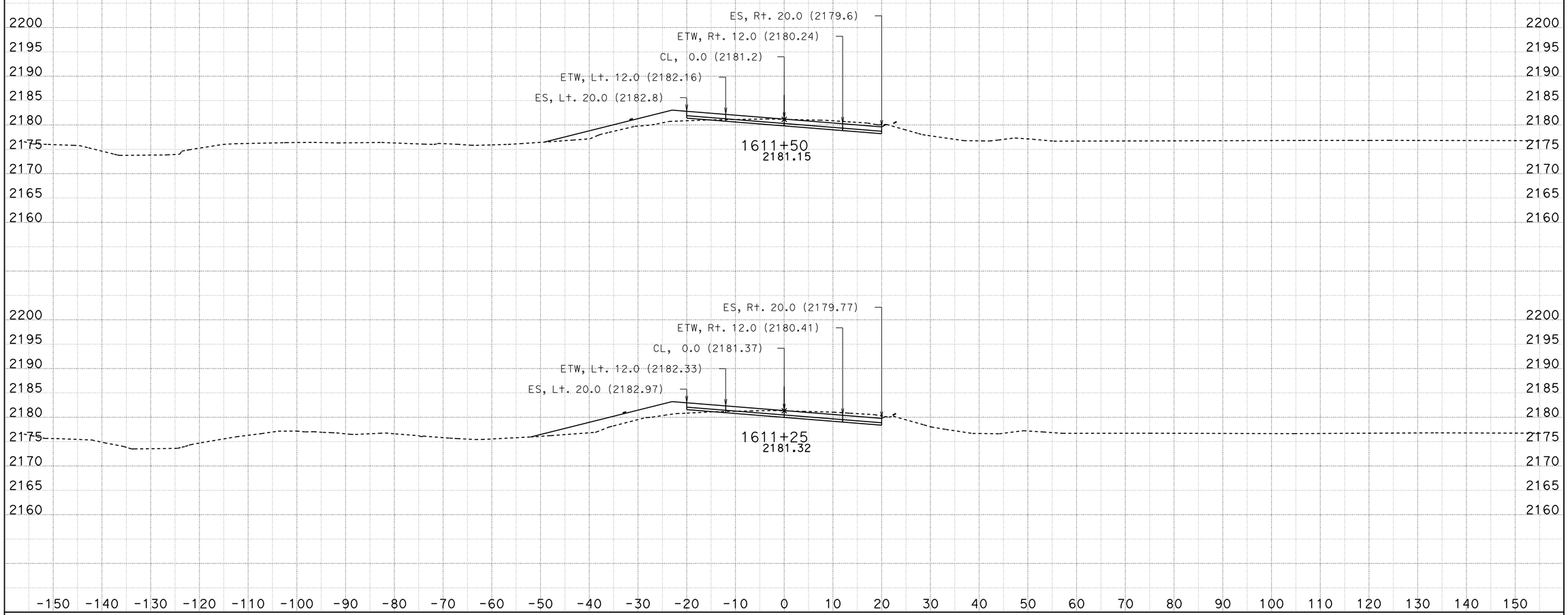

DATE: 10/28/2013

KC Project: 0806B File: D:\VTRUONG\04351\0806B\0806B\earthwork\RAMPS\a21_09182013.ear

SCALE: 1" = 10' Horiz.
1" = 10' Vert.

All Dimensions are US Survey Feet

A21

CROSS SECTIONS

SHEET 8 OF XXX

DESIGN STUDY ONLY

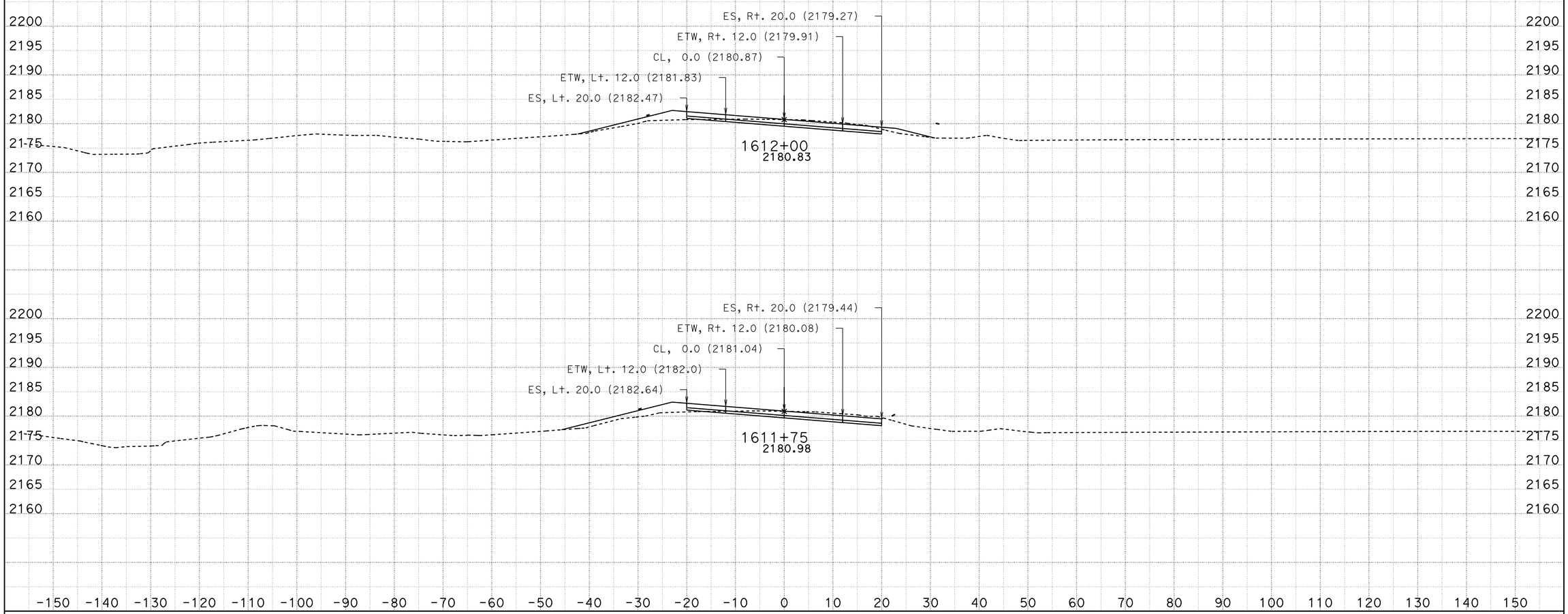

DATE: 10/28/2013

KC Project: 0806B File: D:\VTRUONG\04351\0806B\0806B\earthwork\RAMPS\a21_09182013.ear

SCALE: 1" = 10' Horiz.
1" = 10' Vert.

All Dimensions are US Survey Feet

A21

CROSS SECTIONS

SHEET 9 OF XXX

DESIGN STUDY ONLY

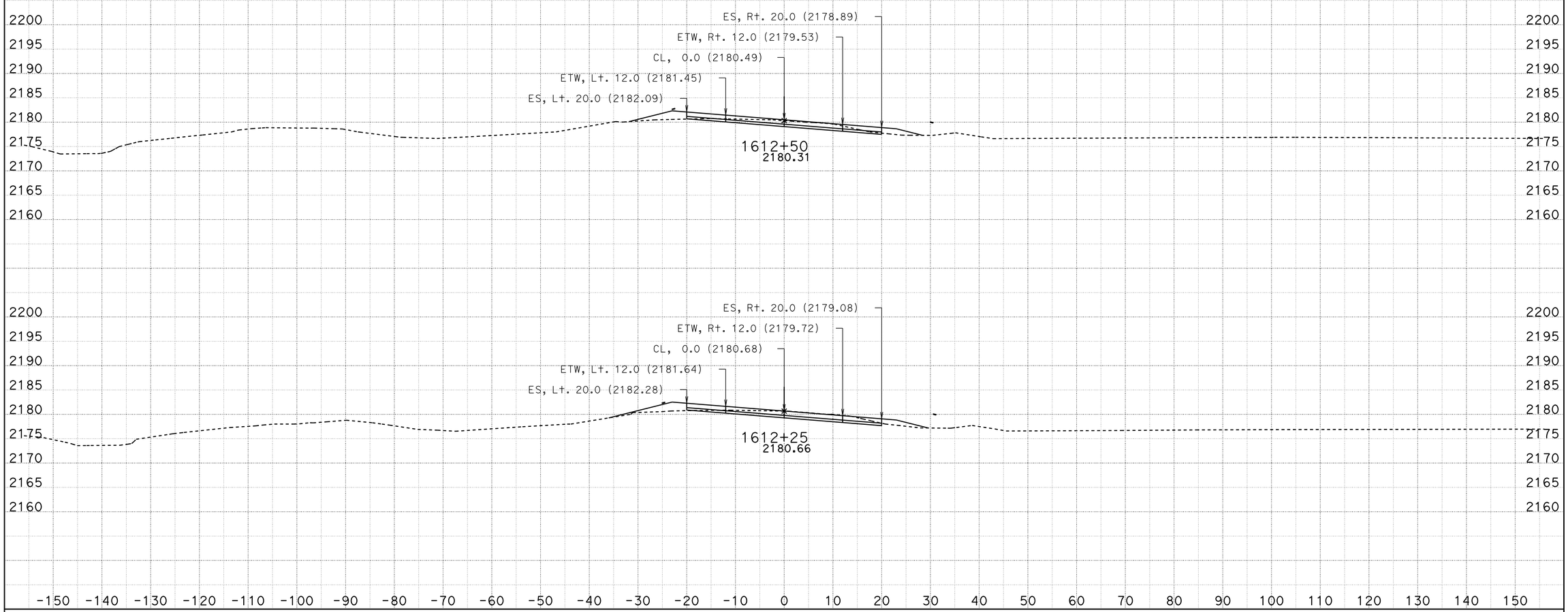

DATE: 10/28/2013

KC Project: 0806B File: D:\VTRUONG\04351\0806B\0806B\earthwork\RAMPS\a21_09182013.ear

SCALE: 1" = 10' Horiz.
1" = 10' Vert.

All Dimensions are US Survey Feet

A21

CROSS SECTIONS

SHEET 10 OF XXX

DESIGN STUDY ONLY

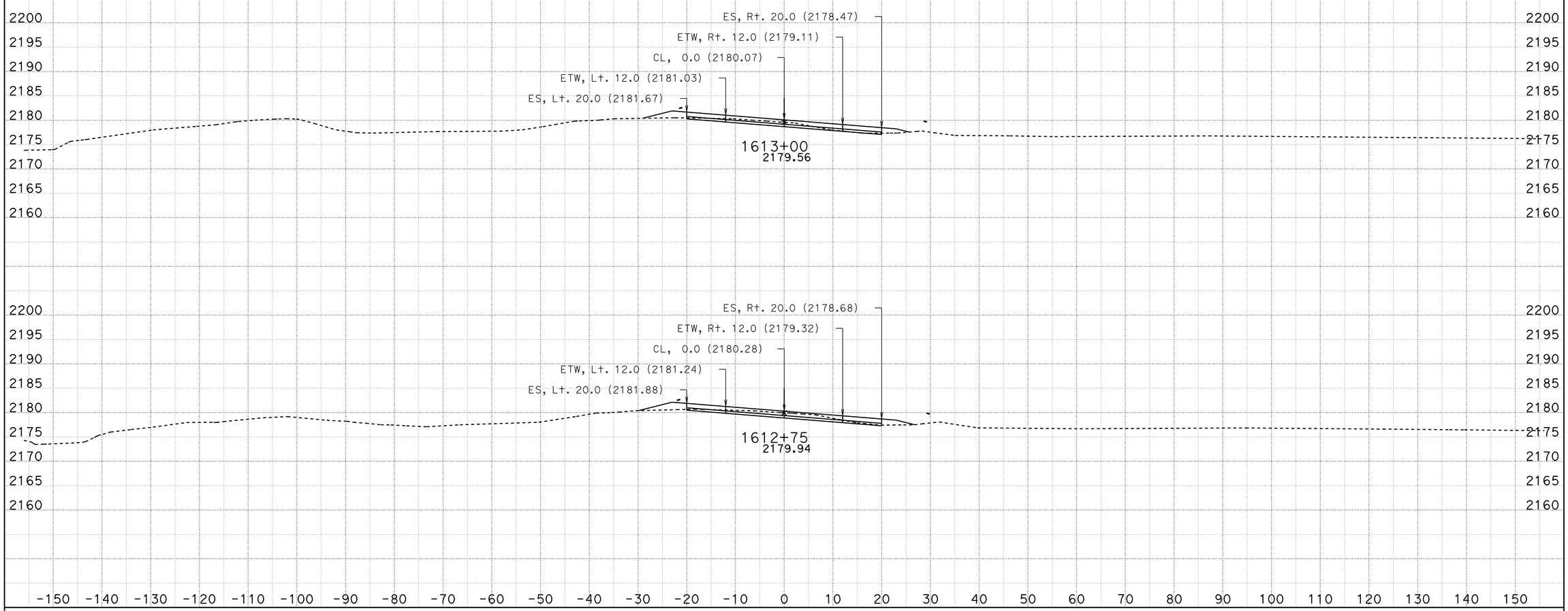

DATE: 10/28/2013

KC Project: 0806B File: D:\VTRUONG\04351\0806B\0806B\earthwork\RAMPS\a21_09182013.ear

SCALE: 1" = 10' Horiz.
1" = 10' Vert.

All Dimensions are US Survey Feet

A21

CROSS SECTIONS

SHEET 11 OF XXX

DESIGN STUDY ONLY

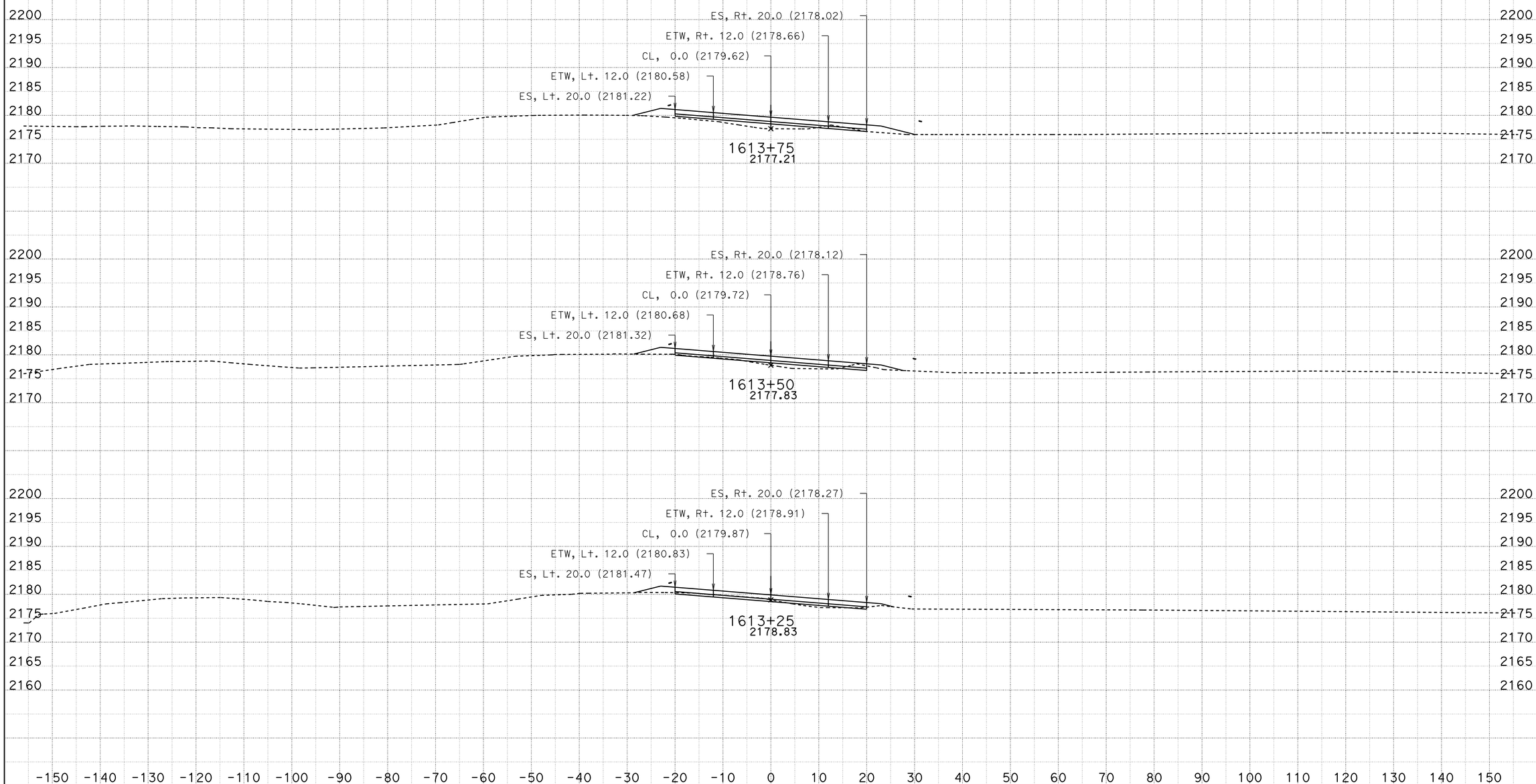

DATE: 10/28/2013

KC Project: 0806B File: D:\VTRUONG\04351\0806B\0806B\earthwork\RAMPS\a21_09182013.ear

SCALE: 1" = 10' Horiz.
1" = 10' Vert.

All Dimensions are US Survey Feet

A21
CROSS SECTIONS

SHEET 12 OF XXX

DESIGN STUDY ONLY

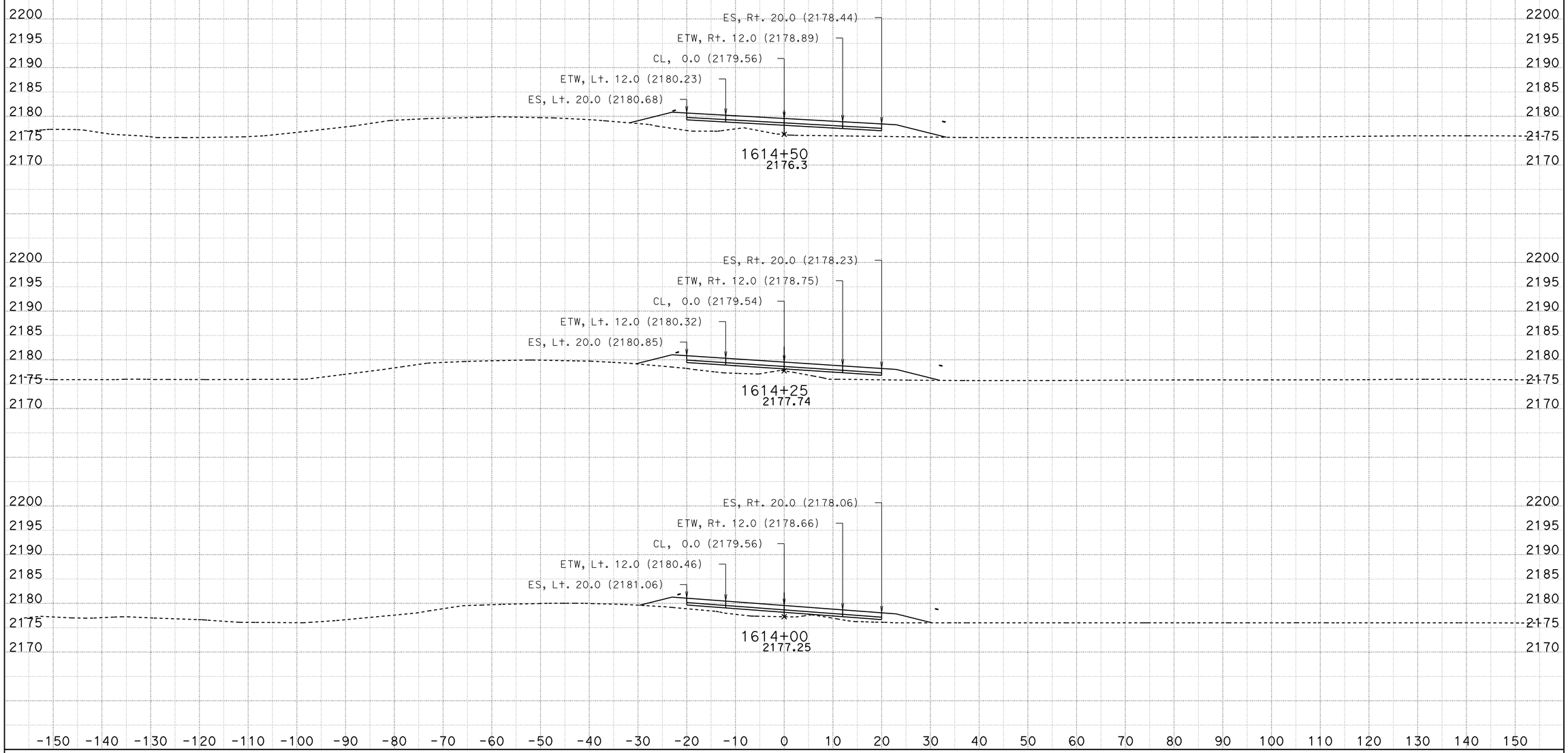

DATE: 10/28/2013

KC Project: 0806B File: D:\VTRUONG\04351\0806B\0806B\earthwork\RAMPS\a21_09182013.ear

SCALE: 1" = 10' Horiz.
1" = 10' Vert.

All Dimensions are US Survey Feet

A21
CROSS SECTIONS

SHEET 13 OF XXX

DESIGN STUDY ONLY

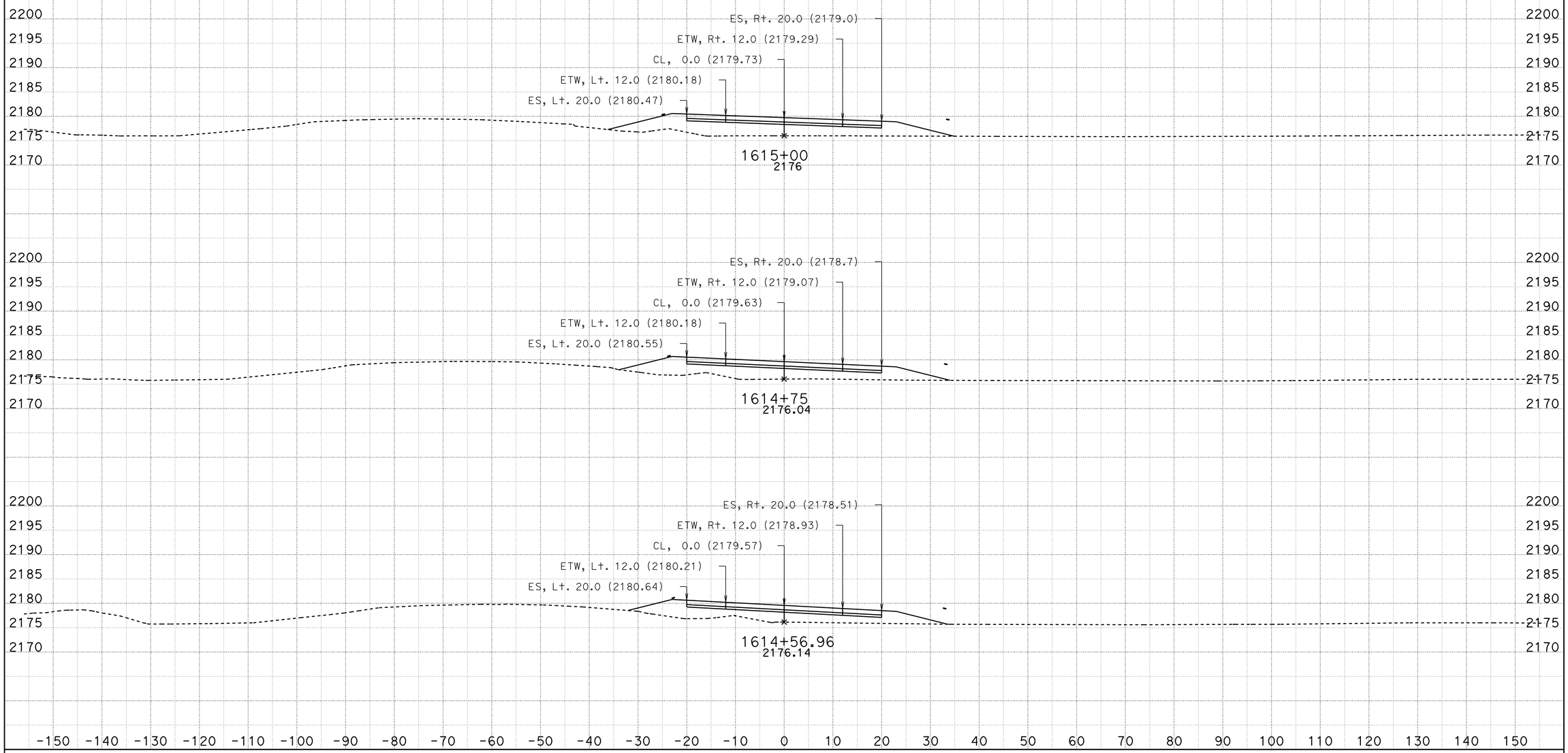

DATE: 10/28/2013

KC Project: 0806B File: D:\VTRUONG\04351\0806B\0806B\earthwork\RAMPS\a21_09182013.ear

SCALE: 1" = 10' Horiz.
1" = 10' Vert.

All Dimensions are US Survey Feet

A21
CROSS SECTIONS
SHEET 14 OF XXX

DESIGN STUDY ONLY

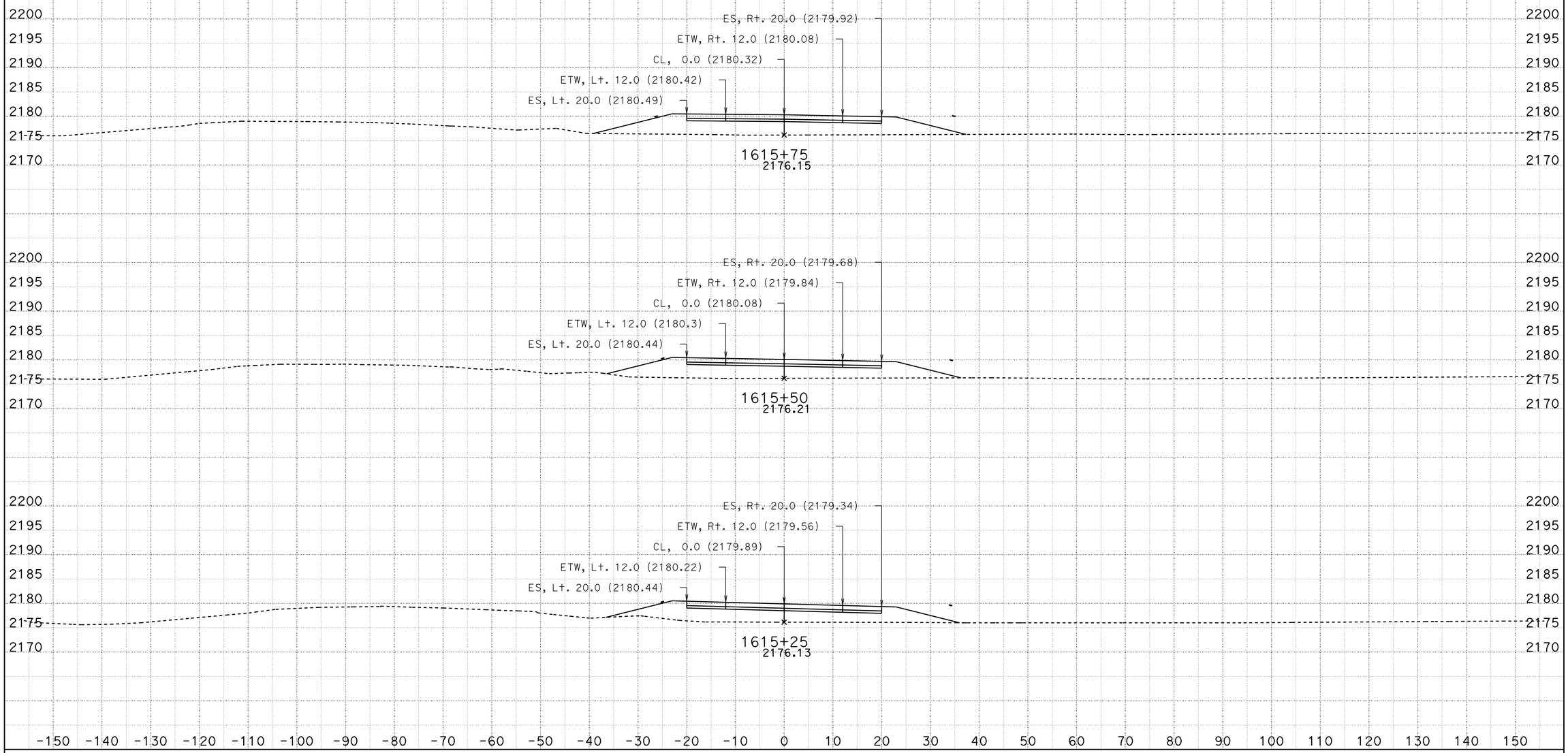

DATE: 10/28/2013

KC Project: 0806B File: D:\VTRUONG\04351\0806B\0806B\earthwork\RAMPS\a21_09182013.ear

SCALE: 1" = 10' Horiz.
1" = 10' Vert.

All Dimensions are US Survey Feet

A21
CROSS SECTIONS

SHEET 15 OF XXX

DESIGN STUDY ONLY

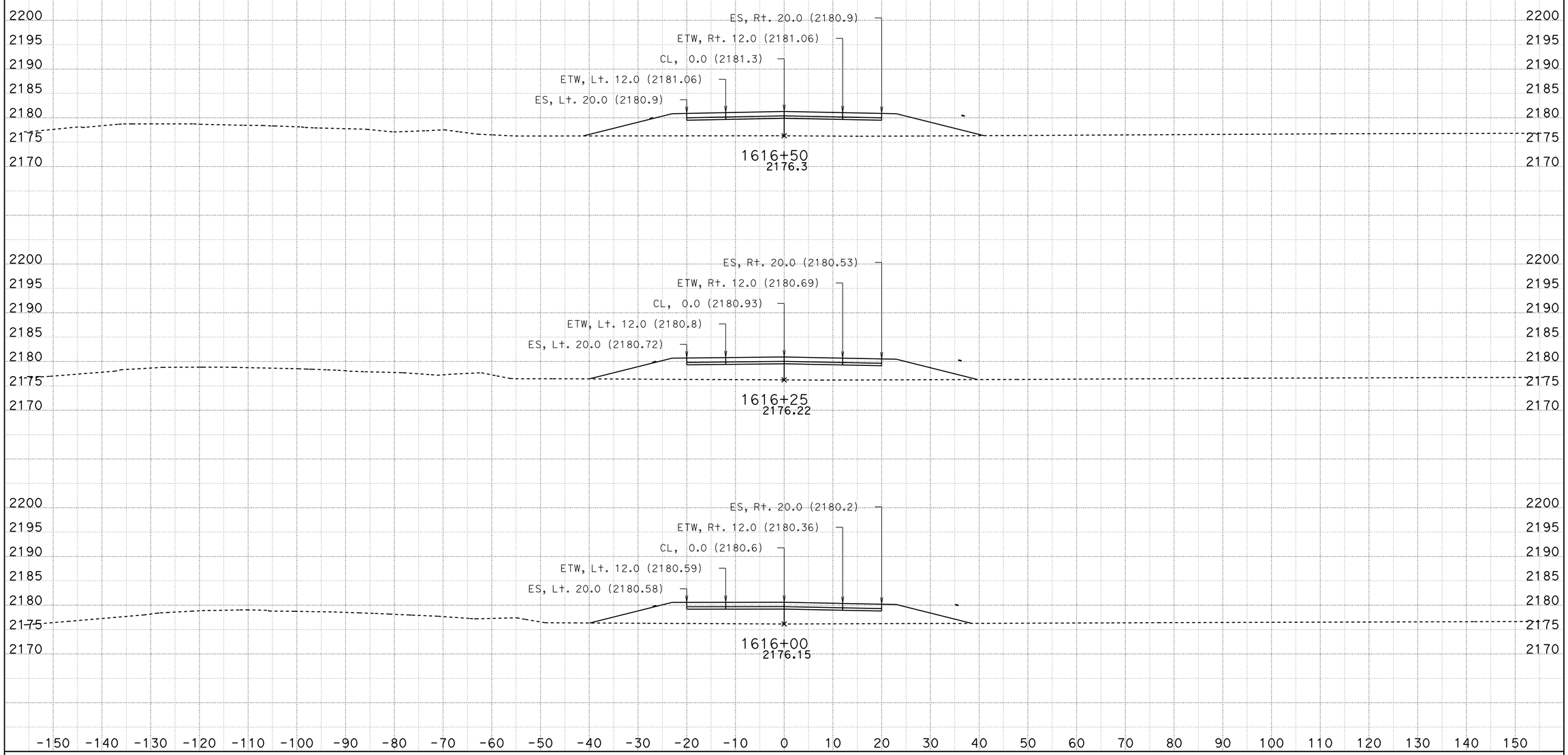

DATE: 10/28/2013

KC Project: 0806B File: D:\VTRUONG\04351\0806B\0806B\earthwork\RAMPS\a21_09182013.ear

SCALE: 1" = 10' Horiz.
1" = 10' Vert.

All Dimensions are US Survey Feet

A21
CROSS SECTIONS

SHEET 16 OF XXX

DESIGN STUDY ONLY

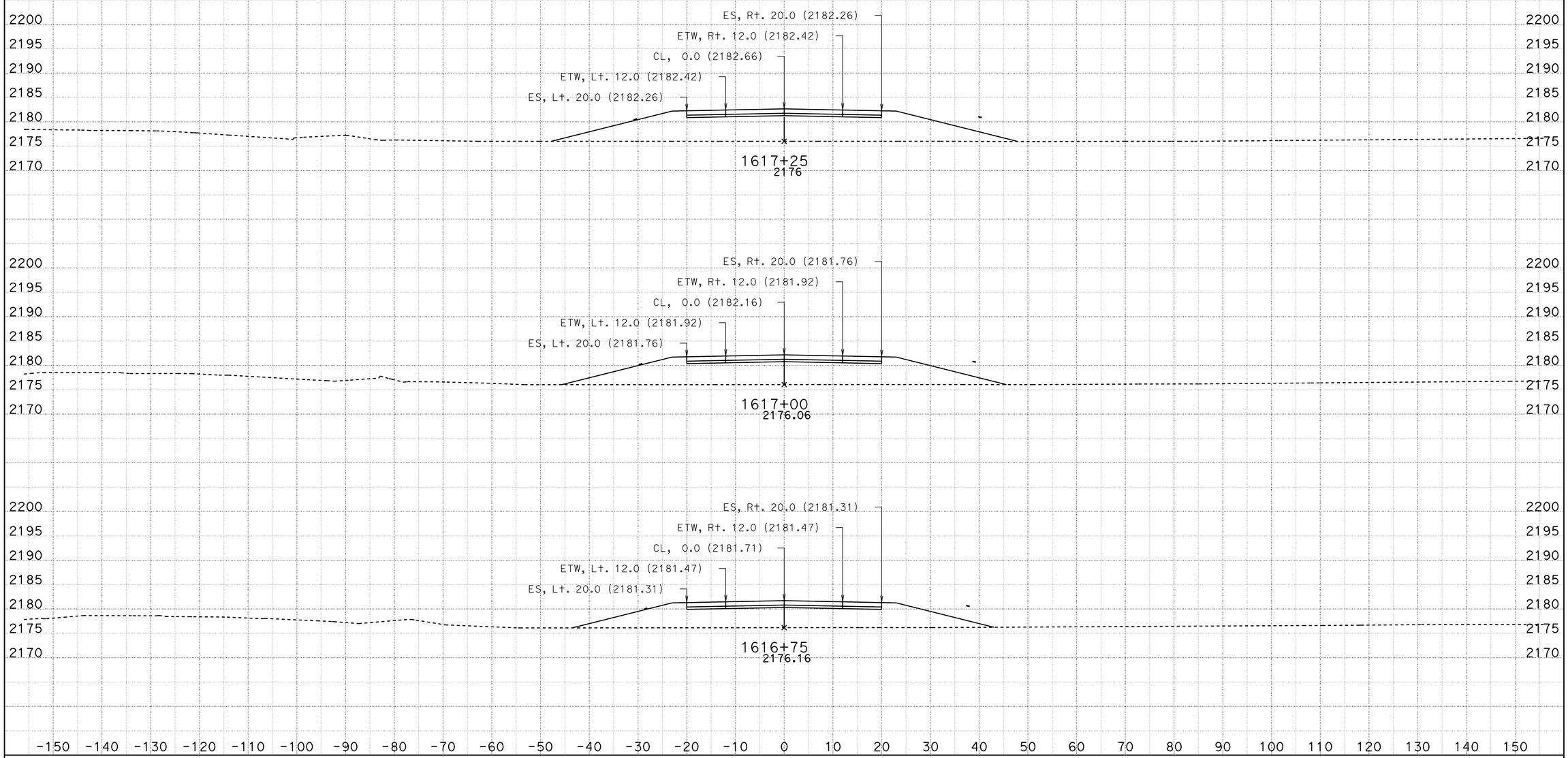

DATE: 10/28/2013

KC Project: 0806B File: D:\VTRUONG\04351\0806B\0806B\earthwork\RAMPS\a21_09182013.ear

SCALE: 1" = 10' Horiz.
1" = 10' Vert.

All Dimensions are US Survey Feet

A21
CROSS SECTIONS
SHEET 17 OF XXX

DESIGN STUDY ONLY

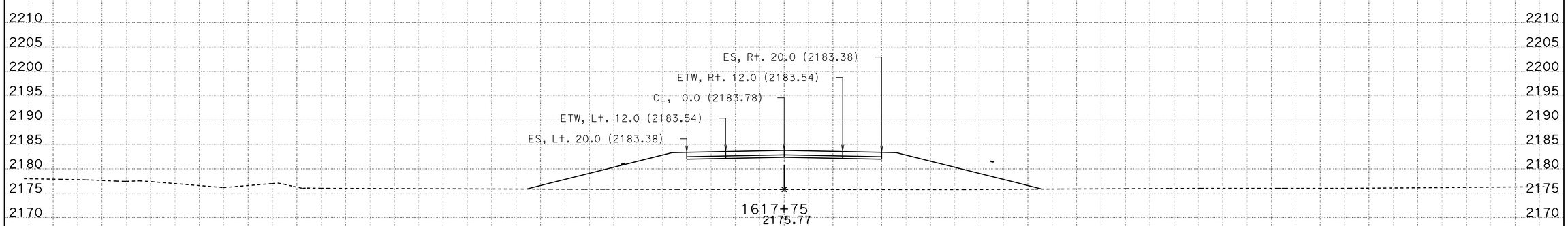

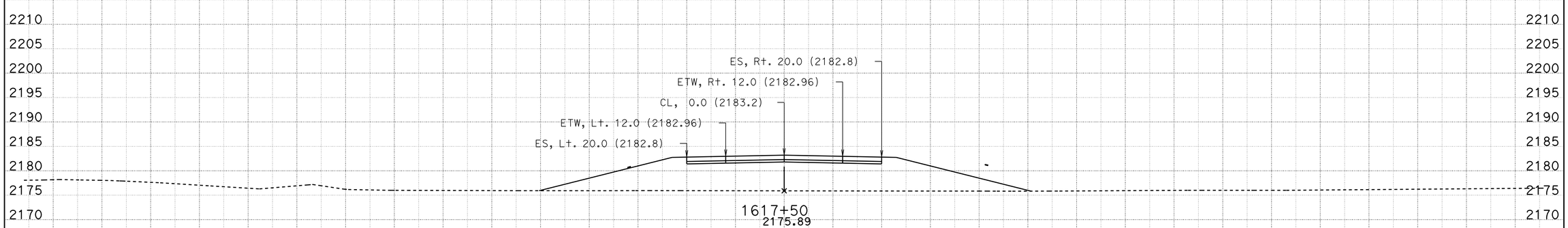

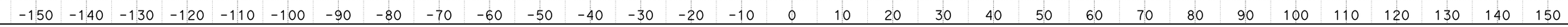

DATE: 10/28/2013

KC Project: 0806B File: D:\VTRUONG\04351\0806B\0806B\earthwork\RAMPS\a21_09182013.ear

SCALE: 1" = 10' Horiz.
1" = 10' Vert.

All Dimensions are US Survey Feet

A21
CROSS SECTIONS

SHEET 18 OF XXX

DESIGN STUDY ONLY

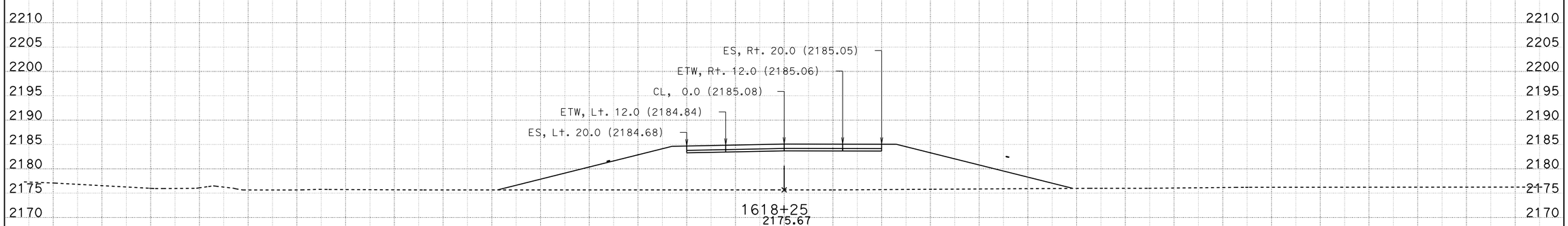

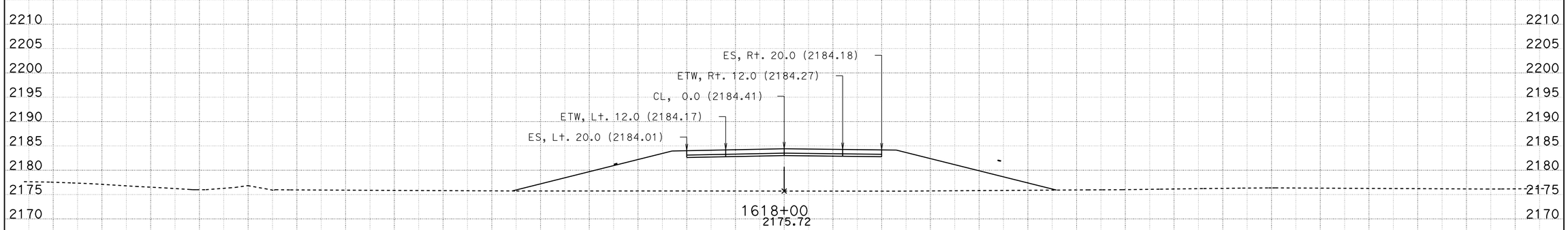

-150 -140 -130 -120 -110 -100 -90 -80 -70 -60 -50 -40 -30 -20 -10 0 10 20 30 40 50 60 70 80 90 100 110 120 130 140 150

DATE: 10/28/2013

KC Project: 0806B File: D:\VTRUONG\04351\0806B\0806B\earthwork\RAMPS\a21_09182013.ear

SCALE: 1" = 10' Horiz.
1" = 10' Vert.

All Dimensions are US Survey Feet

A21
CROSS SECTIONS

SHEET 19 OF XXX

DESIGN STUDY ONLY

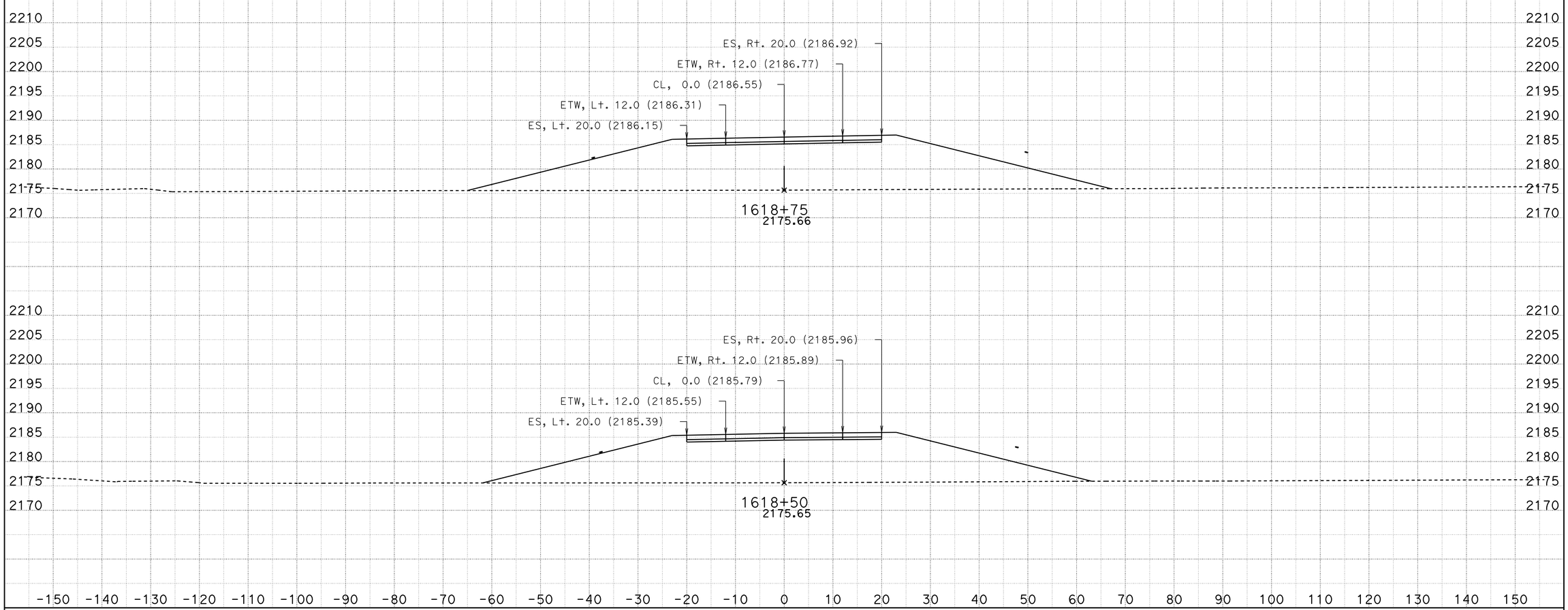

DATE: 10/28/2013

KC Project: 0806B File: D:\VTRUONG\04351\0806B\0806B\earthwork\RAMPS\a21_09182013.ear

SCALE: 1" = 10' Horiz.
1" = 10' Vert.

All Dimensions are US Survey Feet

A21
CROSS SECTIONS

SHEET 20 OF XXX

DESIGN STUDY ONLY

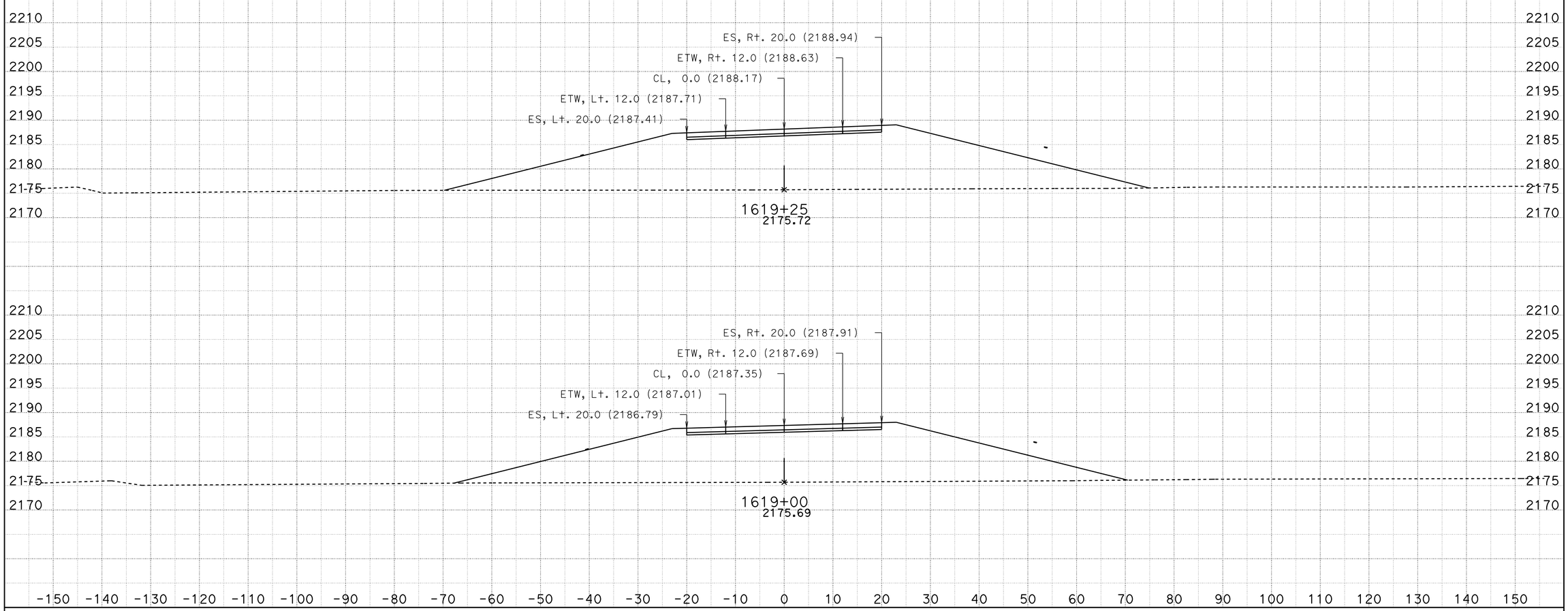

DATE: 10/28/2013

KC Project: 0806B File: D:\VTRUONG\04351\0806B\0806B\earthwork\RAMPS\a21_09182013.ear

SCALE: 1" = 10' Horiz.
1" = 10' Vert.

All Dimensions are US Survey Feet

A21
CROSS SECTIONS

SHEET 21 OF XXX

DESIGN STUDY ONLY

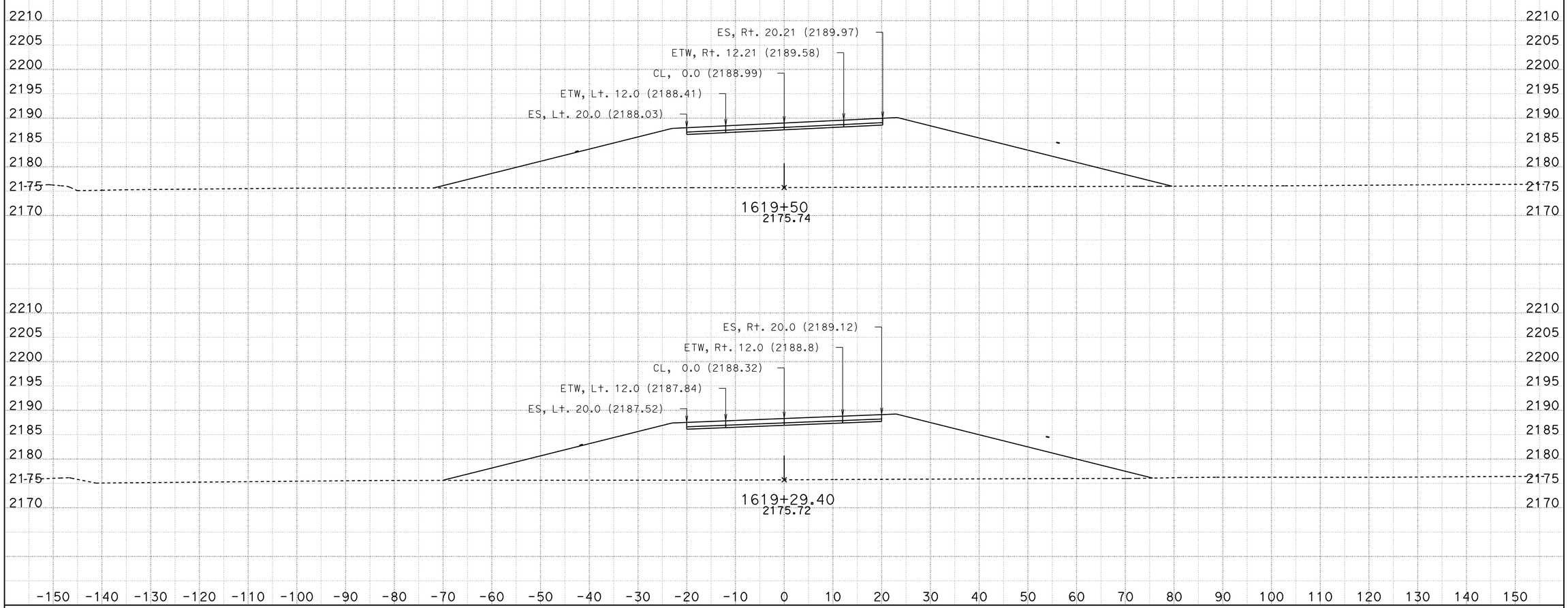

DATE: 10/28/2013

KC Project: 0806B File: D:\VTRUONG\04351\0806B\0806B\earthwork\RAMPS\a21_09182013.ear

SCALE: 1" = 10' Horiz.
1" = 10' Vert.

All Dimensions are US Survey Feet

A21
CROSS SECTIONS

SHEET 22 OF XXX

DESIGN STUDY ONLY

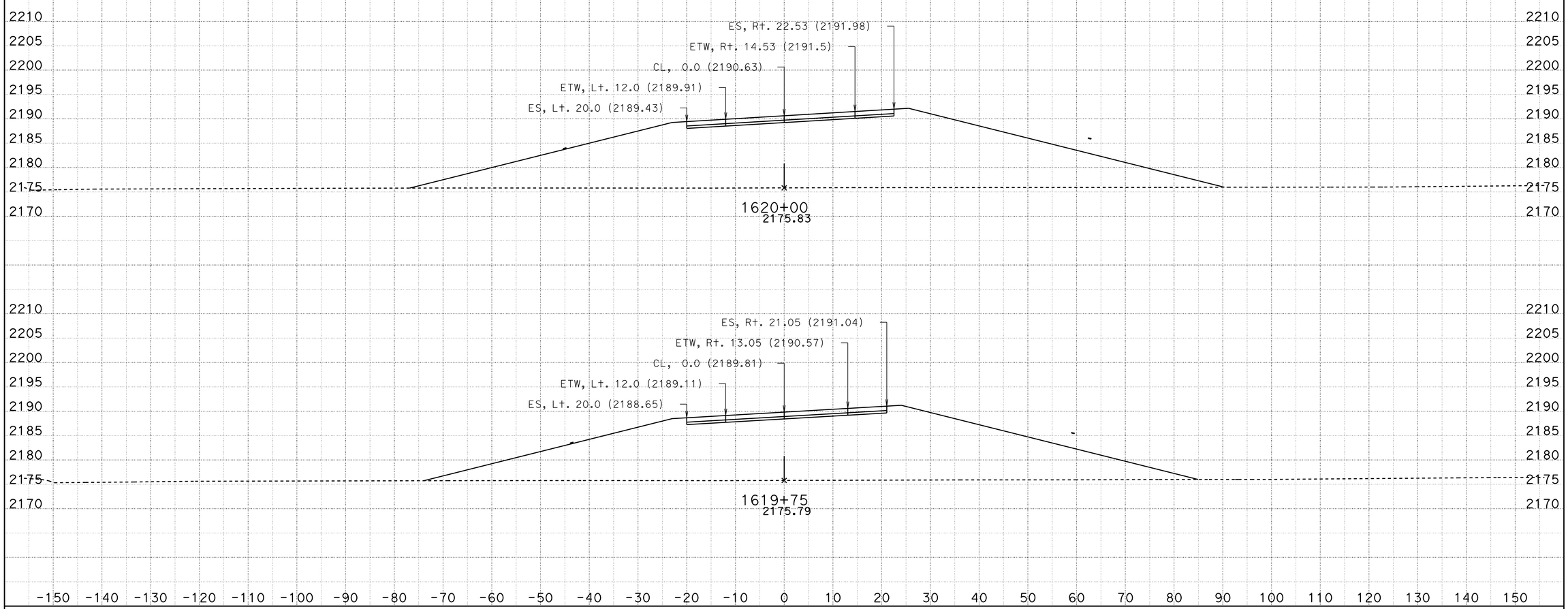

DATE: 10/28/2013

KC Project: 0806B File: D:\VTRUONG\04351\0806B\0806B\earthwork\RAMPS\a21_09182013.ear

SCALE: 1" = 10' Horiz.
1" = 10' Vert.

All Dimensions are US Survey Feet

A21
CROSS SECTIONS

SHEET 23 OF XXX

DESIGN STUDY ONLY

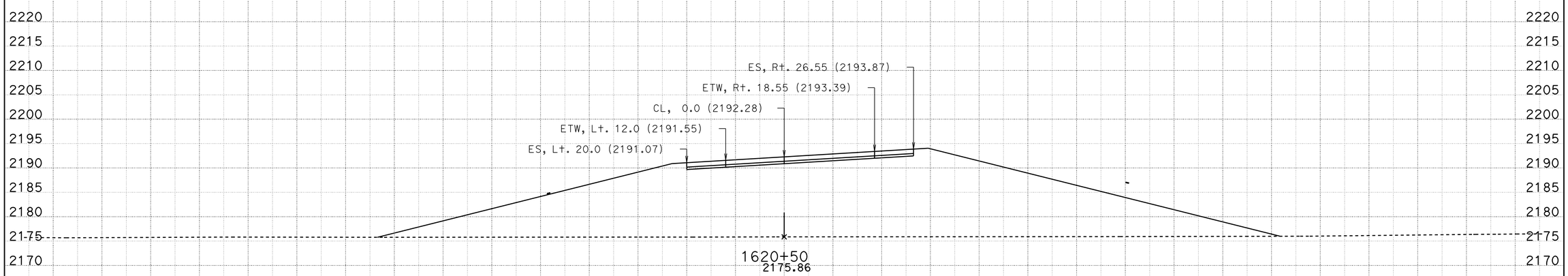

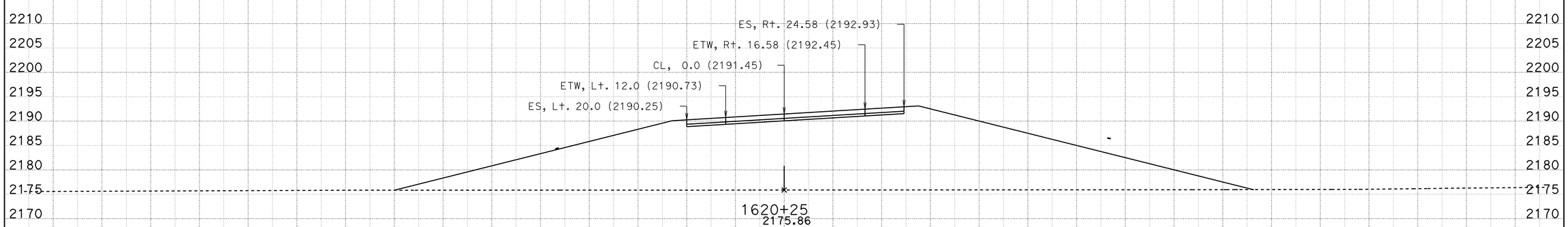

DATE: 10/28/2013

KC Project: 0806B File: D:\VTRUONG\04351\0806B\0806B\earthwork\RAMPS\a21_09182013.ear

SCALE: 1" = 10' Horiz.
1" = 10' Vert.

All Dimensions are US Survey Feet

A21
CROSS SECTIONS

SHEET 24 OF XXX

DESIGN STUDY ONLY

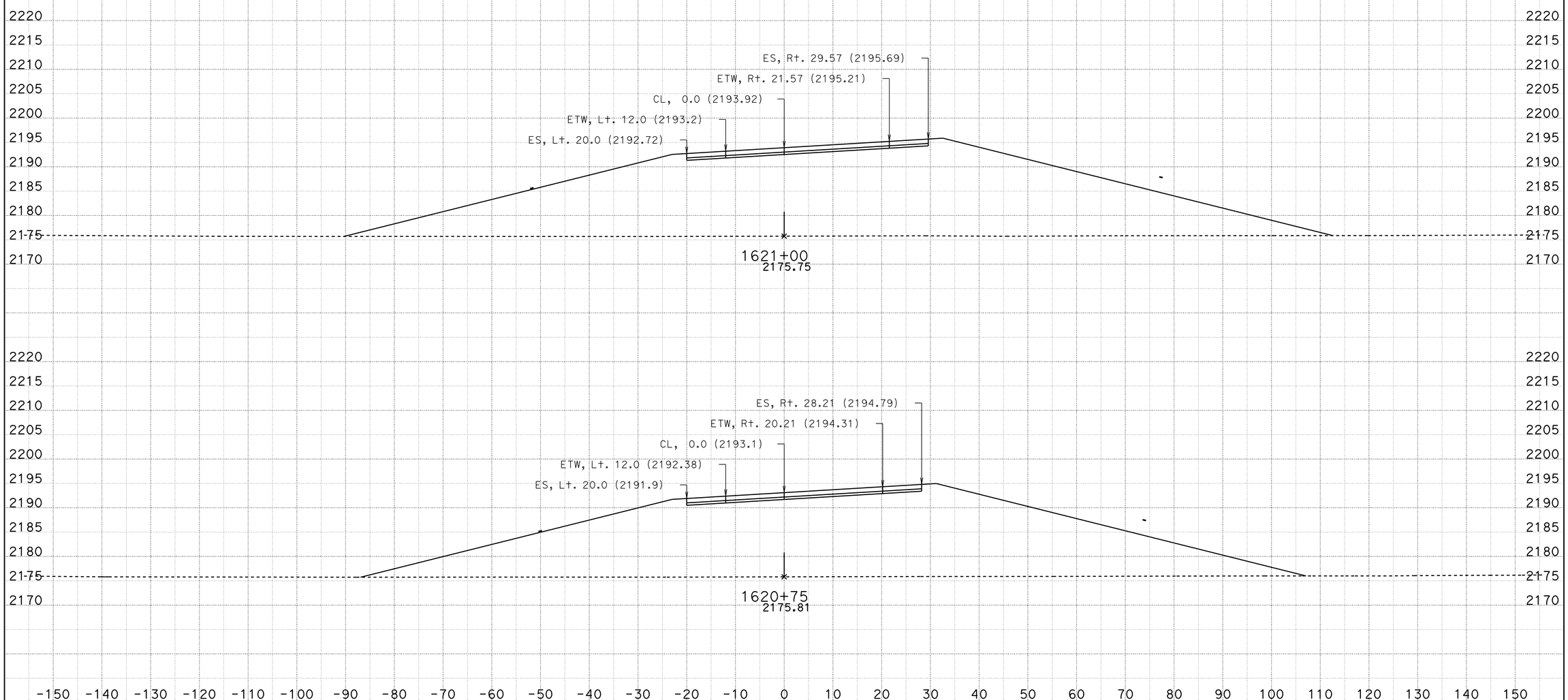

DATE: 10/28/2013

KC Project: 0806B File: D:\VTRUONG\04351\0806B\0806B\earthwork\RAMPS\a21_09182013.ear

SCALE: 1" = 10' Horiz.
1" = 10' Vert.

All Dimensions are US Survey Feet

A21

CROSS SECTIONS

SHEET 25 OF XXX

DESIGN STUDY ONLY

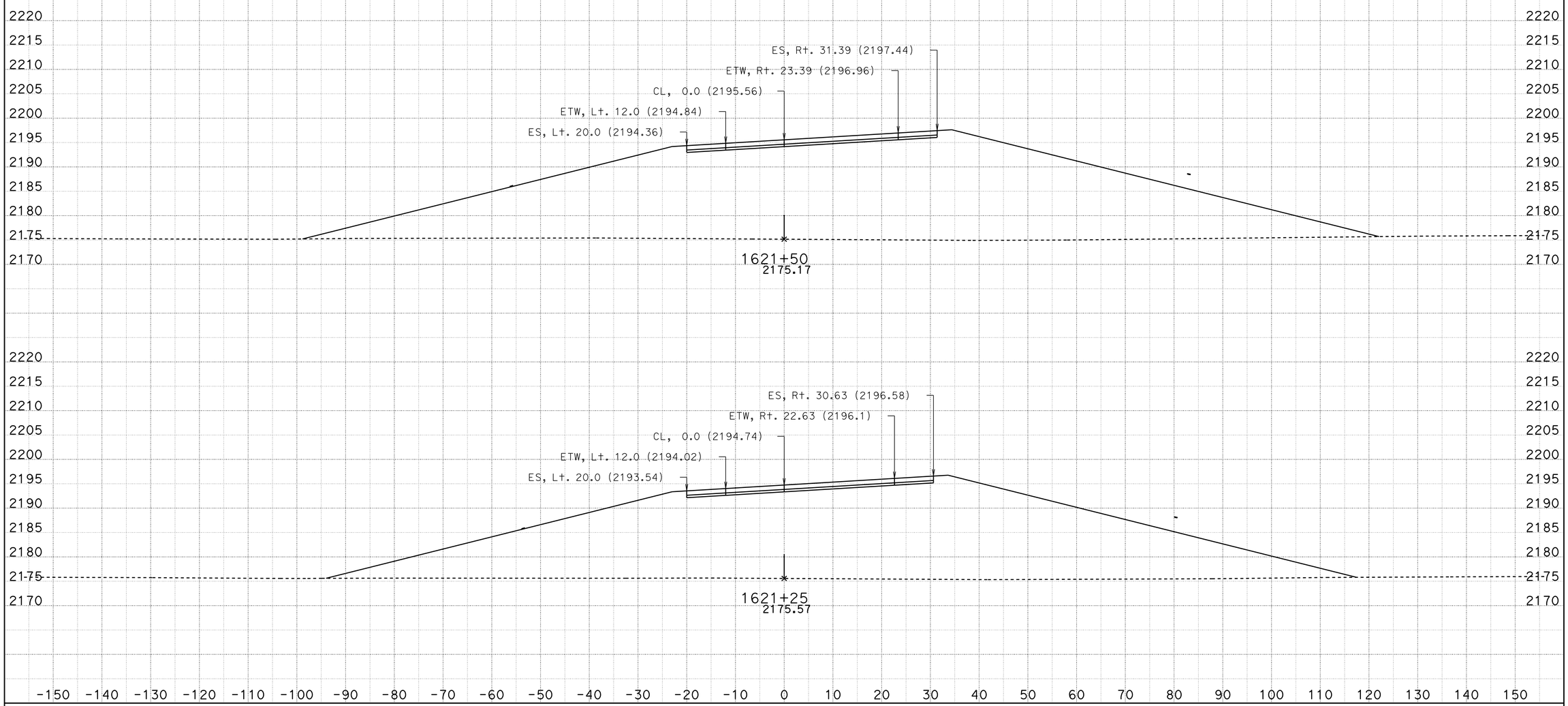

DATE: 10/28/2013

KC Project: 0806B File: D:\VTRUONG\04351\0806B\0806B\earthwork\RAMPS\a21_09182013.ear

SCALE: 1" = 10' Horiz.
1" = 10' Vert.

All Dimensions are US Survey Feet

A21

CROSS SECTIONS

SHEET 26 OF XXX

DESIGN STUDY ONLY

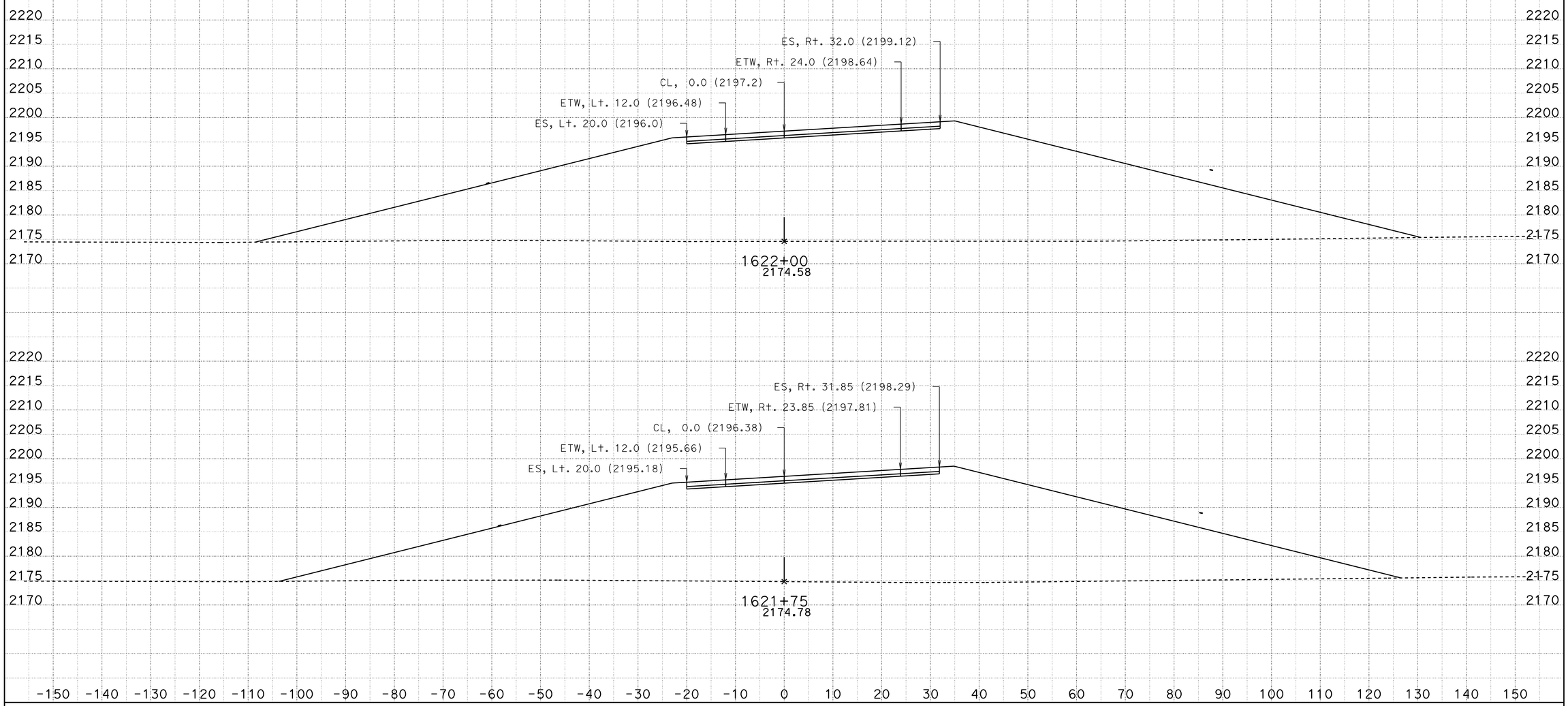

DATE: 10/28/2013

KC Project: 0806B File: D:\VTRUONG\04351\0806B\0806B\earthwork\RAMPS\a21_09182013.ear

SCALE: 1" = 10' Horiz.
1" = 10' Vert.

All Dimensions are US Survey Feet

A21
CROSS SECTIONS

SHEET 27 OF XXX

DESIGN STUDY ONLY

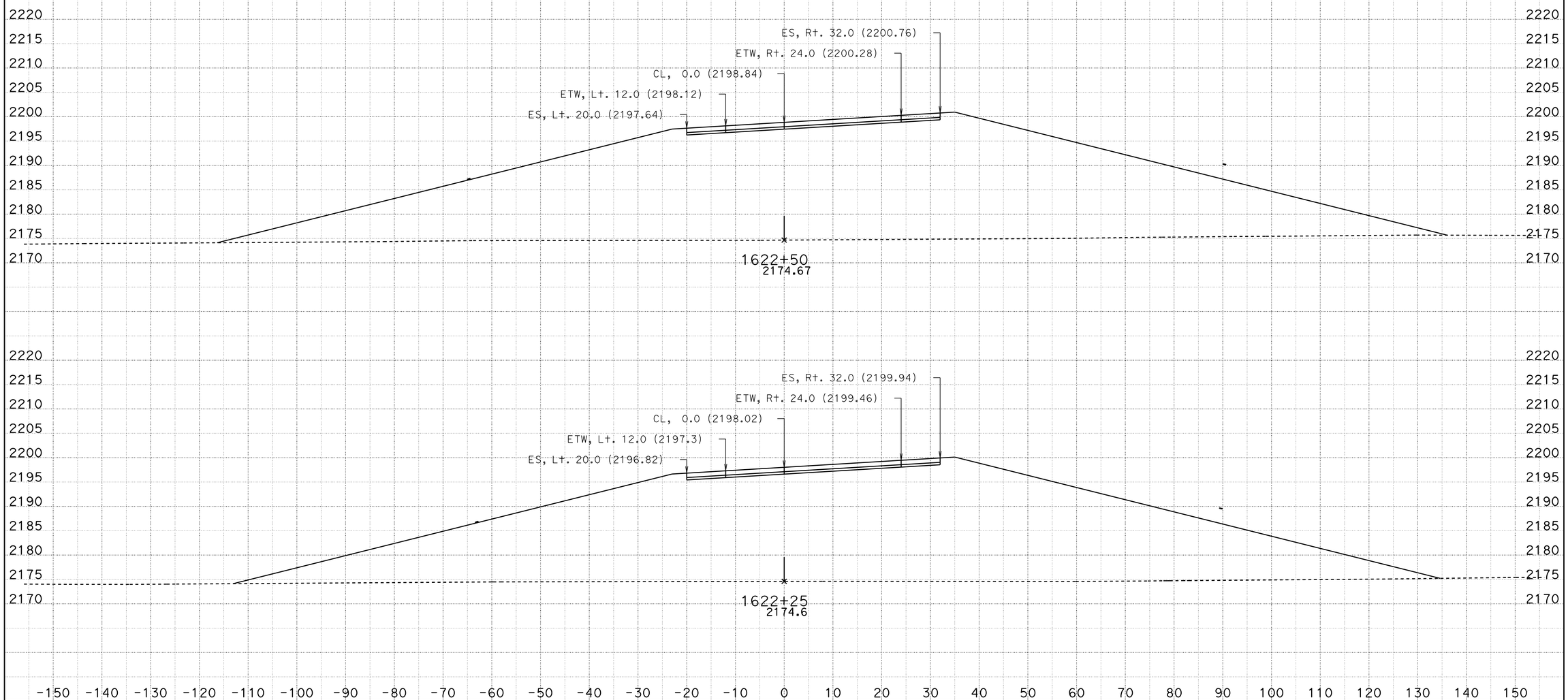

DATE: 10/28/2013

KC Project: 0806B File: D:\VTRUONG\04351\0806B\0806B\earthwork\RAMPS\a21_09182013.ear

SCALE: 1" = 10' Horiz.
1" = 10' Vert.

All Dimensions are US Survey Feet

A21
CROSS SECTIONS

SHEET 28 OF XXX

DESIGN STUDY ONLY

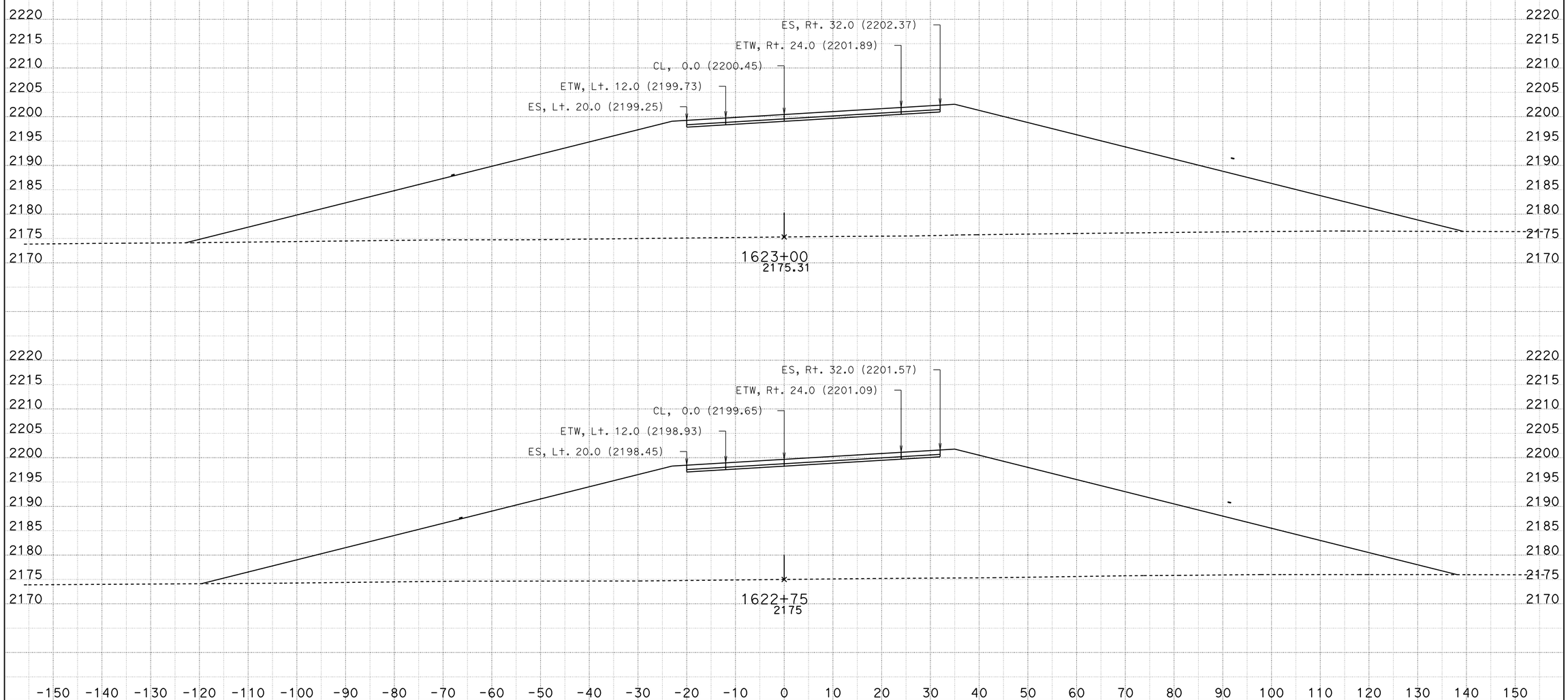

DATE: 10/28/2013

KC Project: 0806B File: D:\VTRUONG\04351\0806B\0806B\earthwork\RAMPS\a21_09182013.ear

SCALE: 1" = 10' Horiz.
1" = 10' Vert.

All Dimensions are US Survey Feet

A21
CROSS SECTIONS

SHEET 29 OF XXX

DESIGN STUDY ONLY

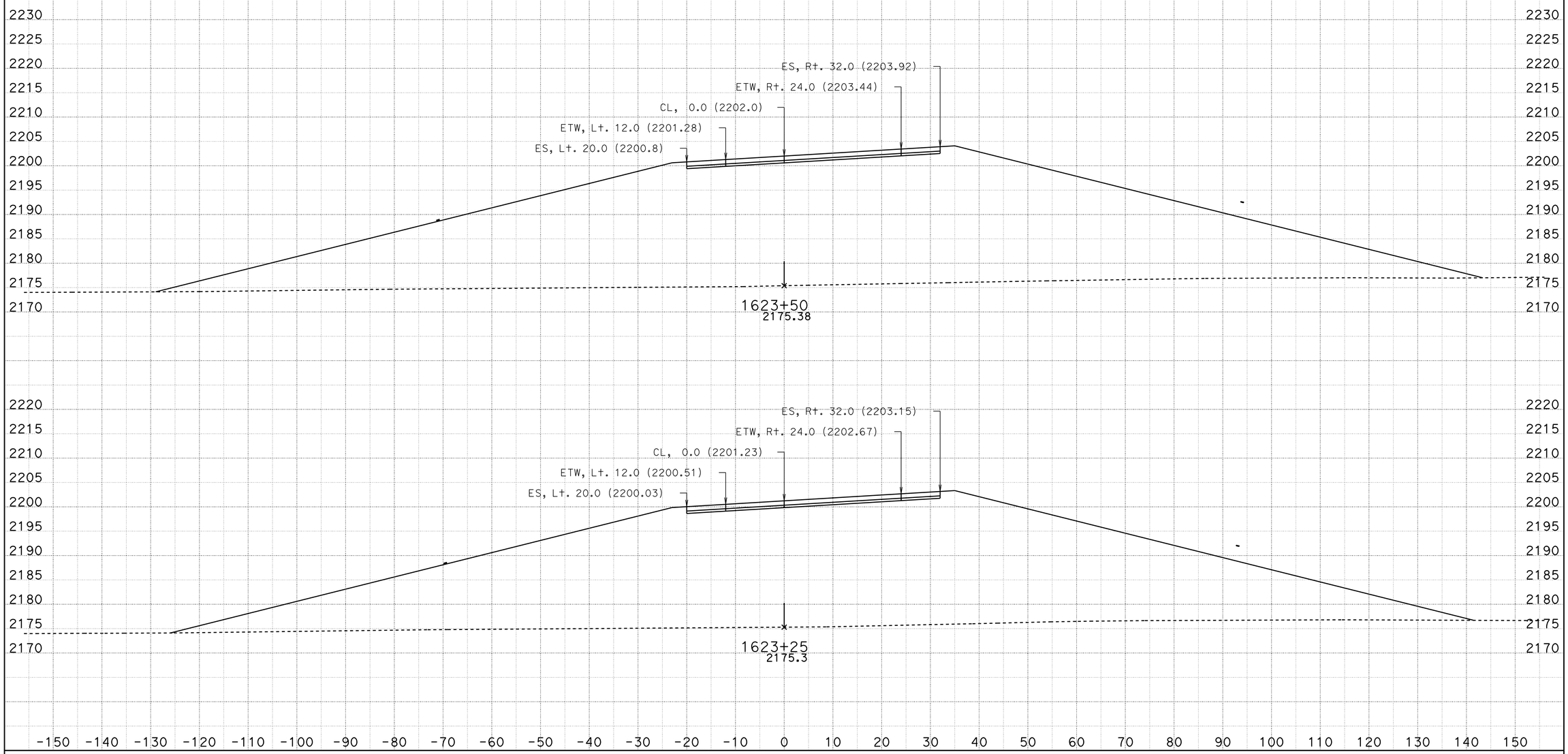

DATE: 10/28/2013

KC Project: 0806B File: D:\VTRUONG\04351\0806B\0806B\earthwork\RAMPS\a21_09182013.ear

SCALE: 1" = 10' Horiz.
1" = 10' Vert.

All Dimensions are US Survey Feet

A21
CROSS SECTIONS

SHEET 30 OF XXX

DESIGN STUDY ONLY

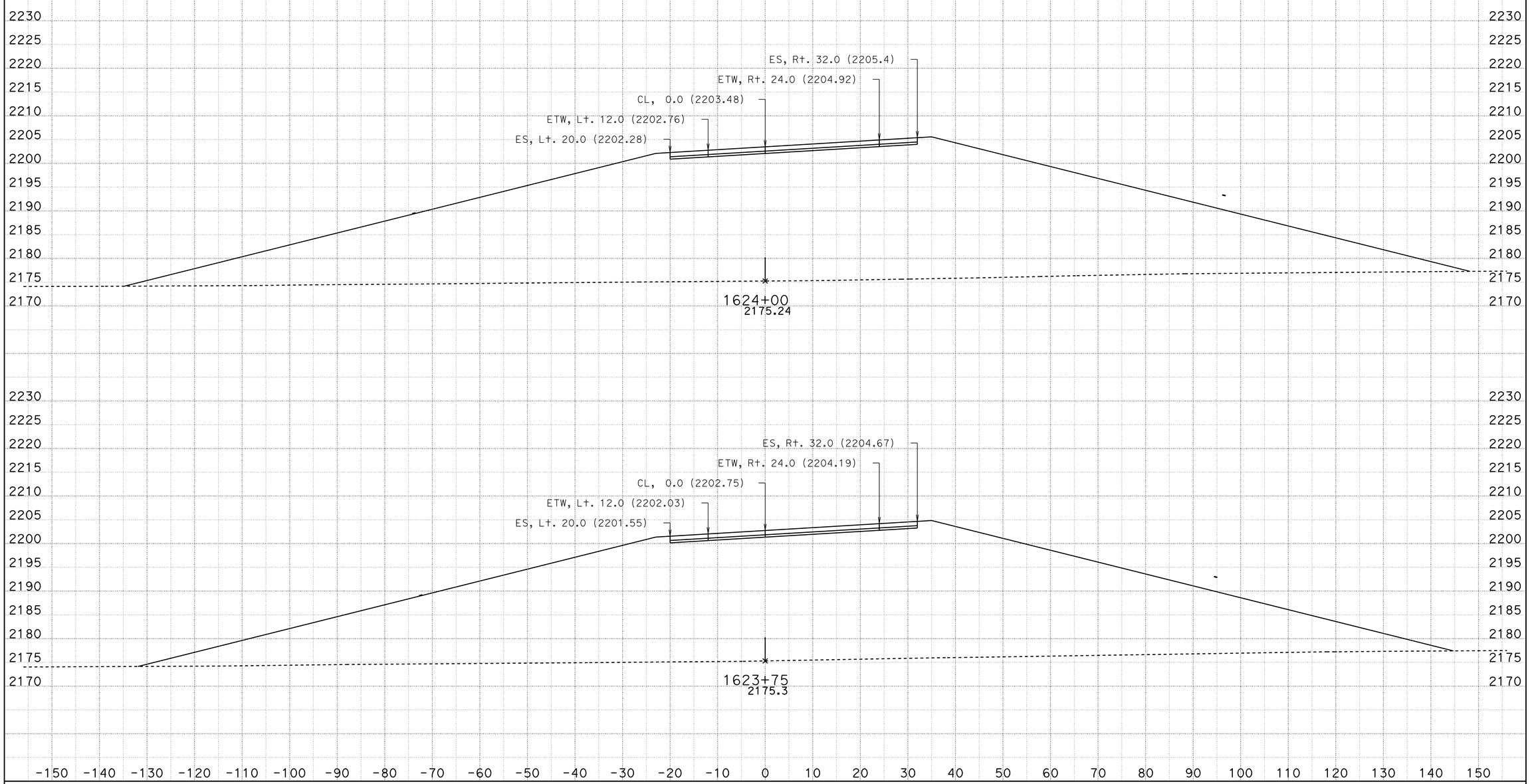

DATE: 10/28/2013

KC Project: 0806B File: D:\VTRUONG\04351\0806B\0806B\earthwork\RAMPS\a21_09182013.ear

SCALE: 1" = 10' Horiz.
1" = 10' Vert.

All Dimensions are US Survey Feet

A21
CROSS SECTIONS

SHEET 31 OF XXX

DESIGN STUDY ONLY

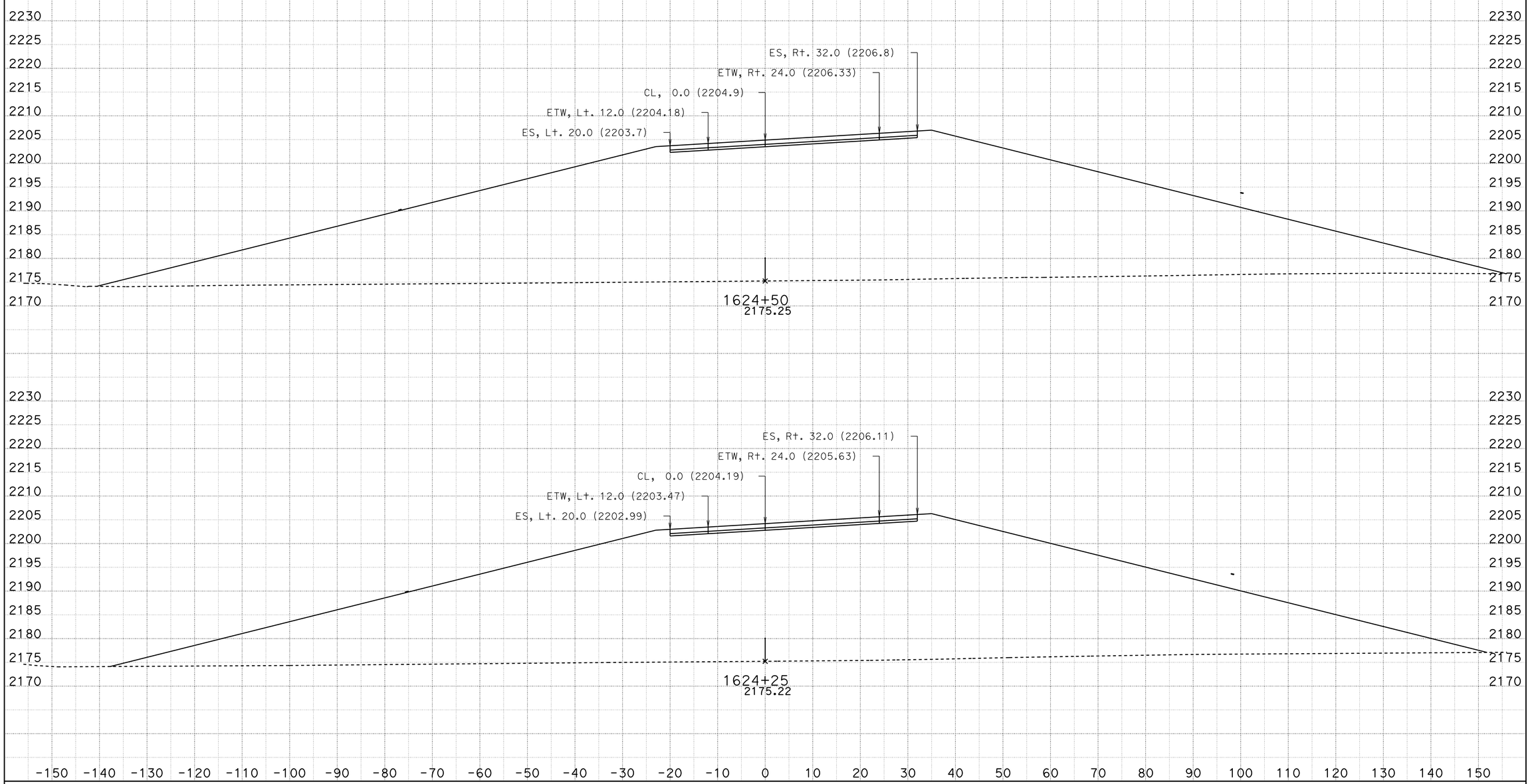

DATE: 10/28/2013

KC Project: 0806B File: D:\VTRUONG\04351\0806B\0806B\earthwork\RAMPS\a21_09182013.ear

SCALE: 1" = 10' Horiz.
1" = 10' Vert.

All Dimensions are US Survey Feet

A21
CROSS SECTIONS

SHEET 32 OF XXX

DESIGN STUDY ONLY

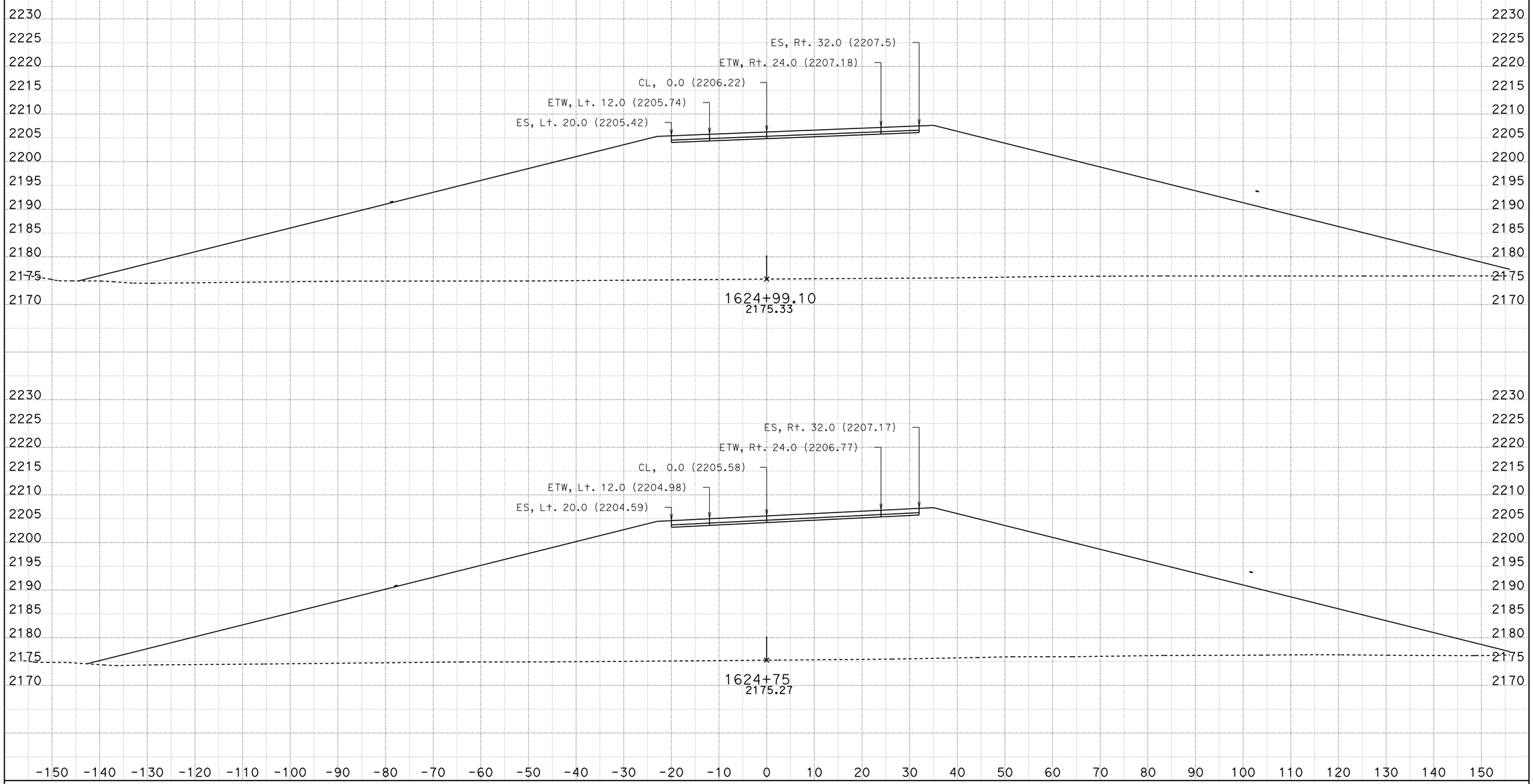

DATE: 10/28/2013

KC Project: 0806B File: D:\VTRUONG\04351\0806B\0806B\earthwork\RAMPS\a21_09182013.ear

SCALE: 1" = 10' Horiz.
1" = 10' Vert.

All Dimensions are US Survey Feet

A21
CROSS SECTIONS

SHEET 33 OF XXX

DESIGN STUDY ONLY

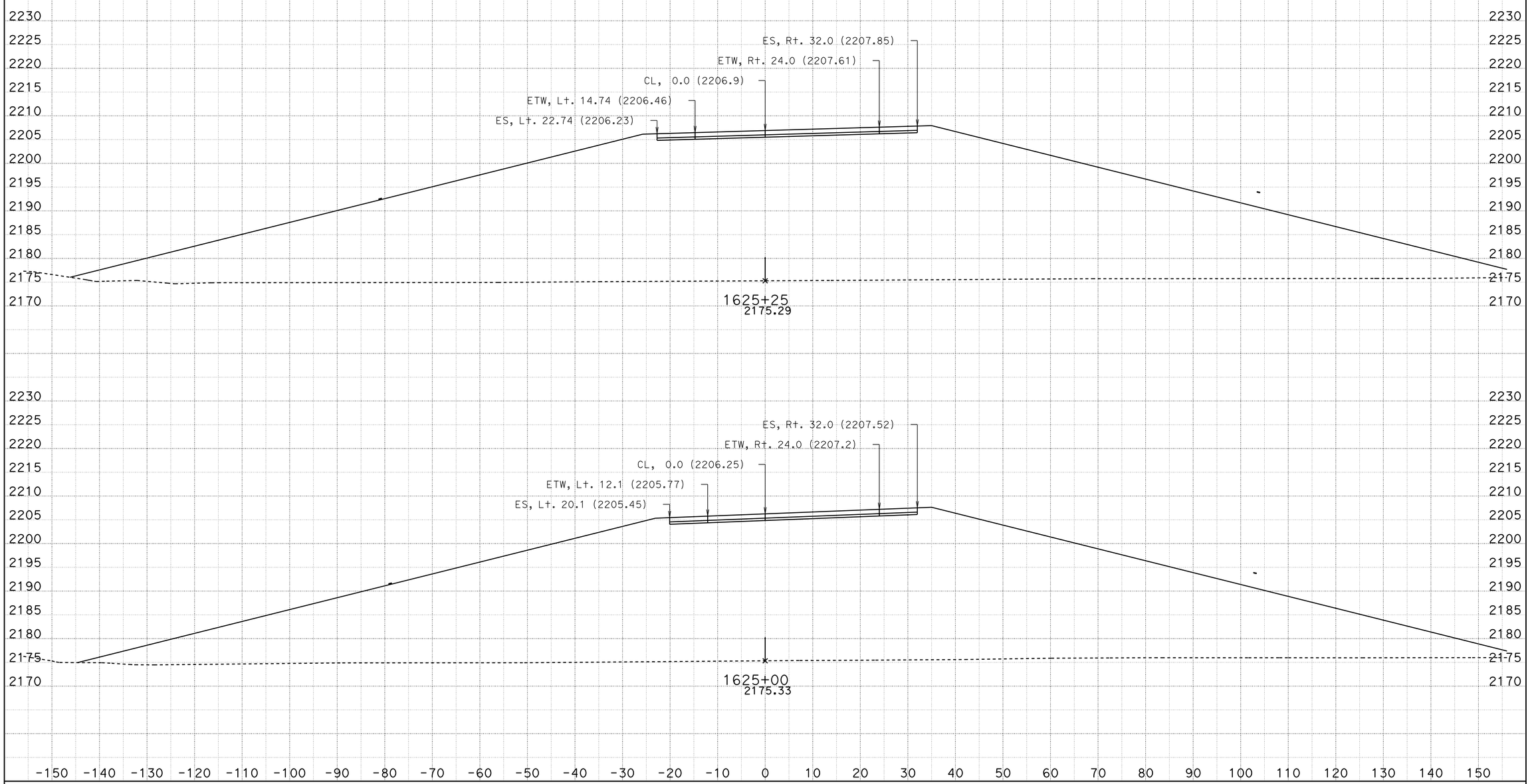

DATE: 10/28/2013

KC Project: 0806B File: D:\VTRUONG\04351\0806B\0806B\earthwork\RAMPS\a21_09182013.ear

SCALE: 1" = 10' Horiz.
1" = 10' Vert.

All Dimensions are US Survey Feet

A21
CROSS SECTIONS

SHEET 34 OF XXX

DESIGN STUDY ONLY

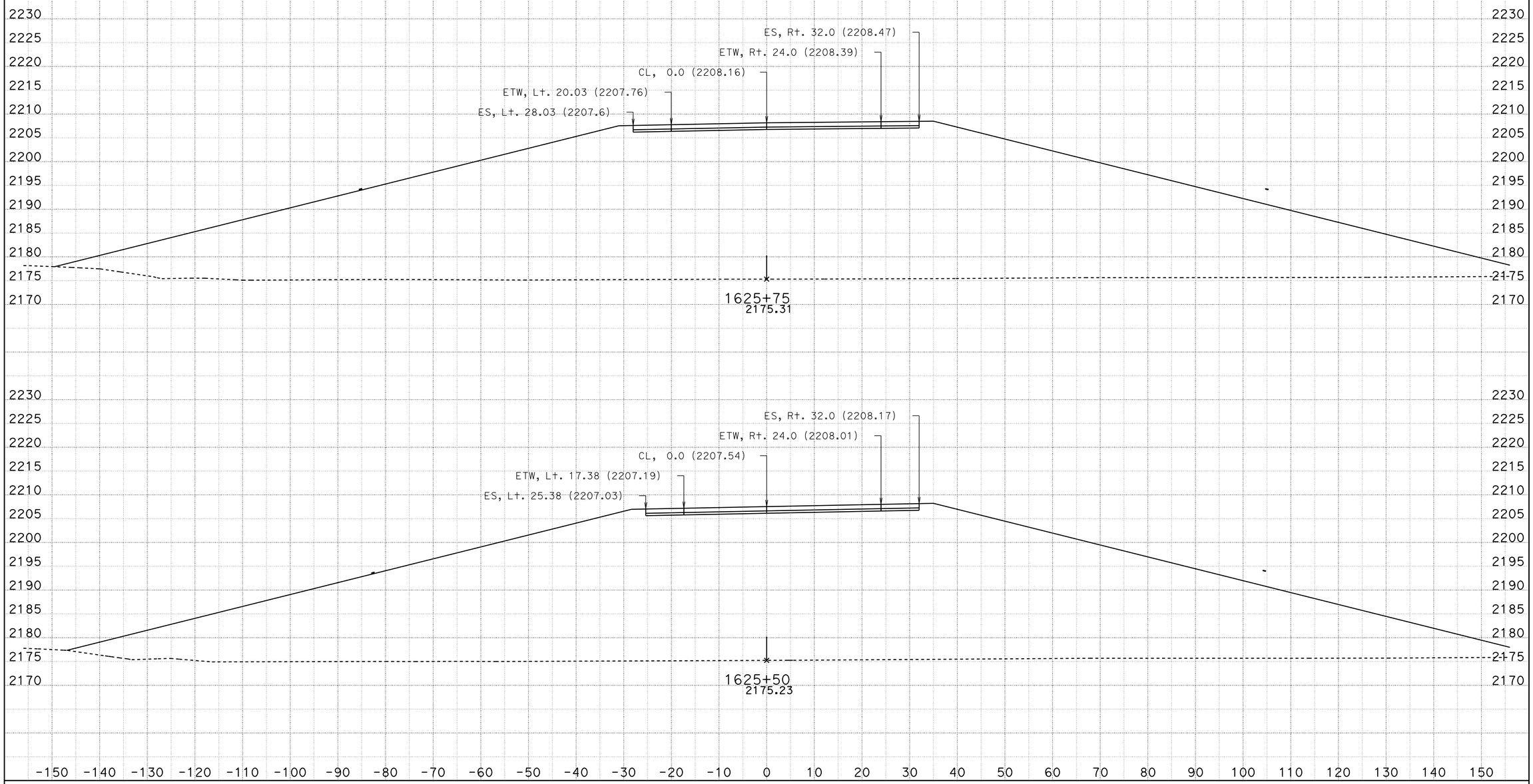

DATE: 10/28/2013

KC Project: 0806B File: D:\VTRUONG\04351\0806B\0806B\earthwork\RAMPS\a21_09182013.ear

SCALE: 1" = 10' Horiz.
1" = 10' Vert.

All Dimensions are US Survey Feet

A21
CROSS SECTIONS

SHEET 35 OF XXX

DESIGN STUDY ONLY

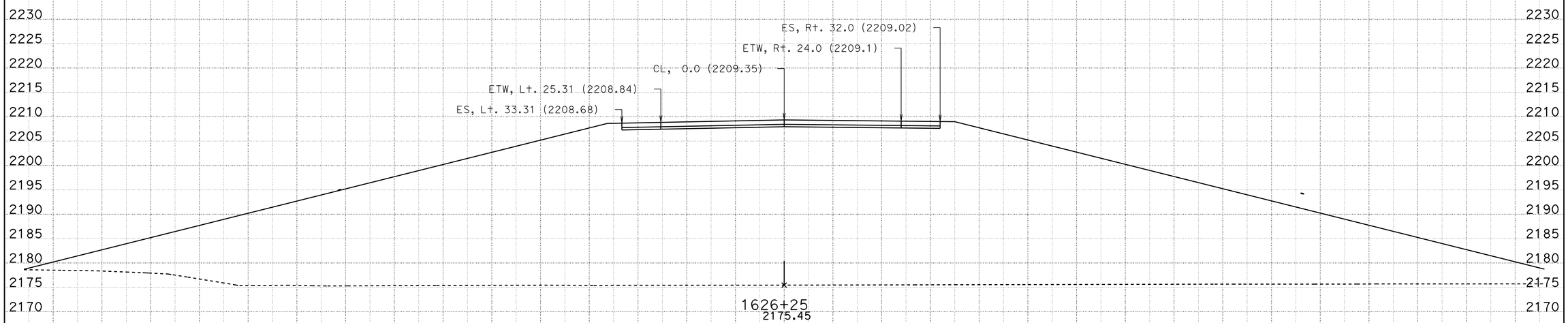

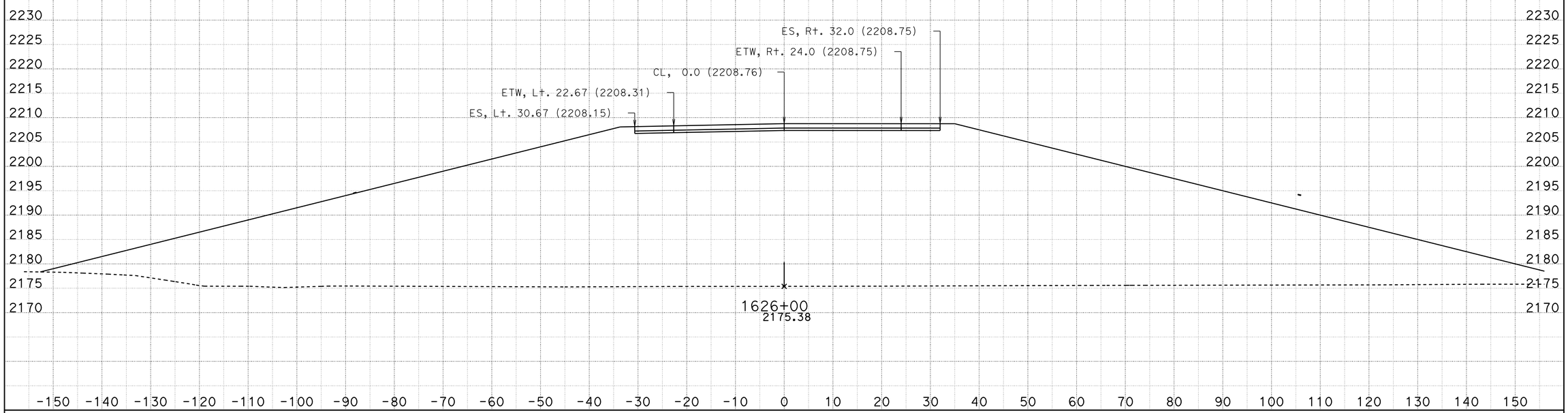

DATE: 10/28/2013

KC Project: 0806B File: D:\VTRUONG\04351\0806B\0806B\earthwork\RAMPS\a21_09182013.ear

SCALE: 1" = 10' Horiz.
1" = 10' Vert.

All Dimensions are US Survey Feet

A21
CROSS SECTIONS

SHEET 36 OF XXX

DESIGN STUDY ONLY

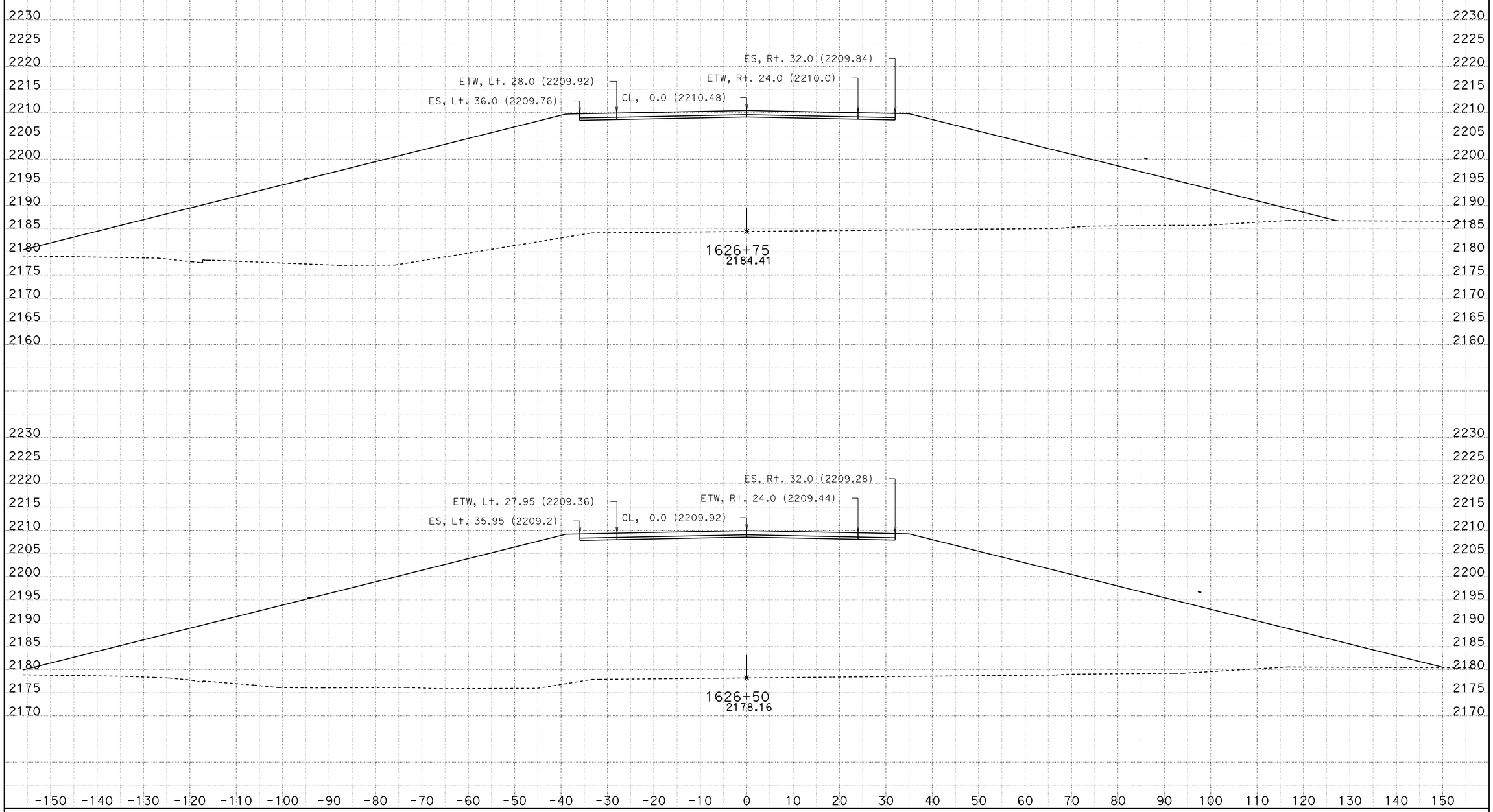

DATE: 10/28/2013

KC Project: 0806B File: D:\VTRUONG\04351\0806B\0806B\earthwork\RAMPS\a21_09182013.ear

SCALE: 1" = 10' Horiz.
1" = 10' Vert.

All Dimensions are US Survey Feet

A21
CROSS SECTIONS

SHEET 37 OF XXX

DESIGN STUDY ONLY

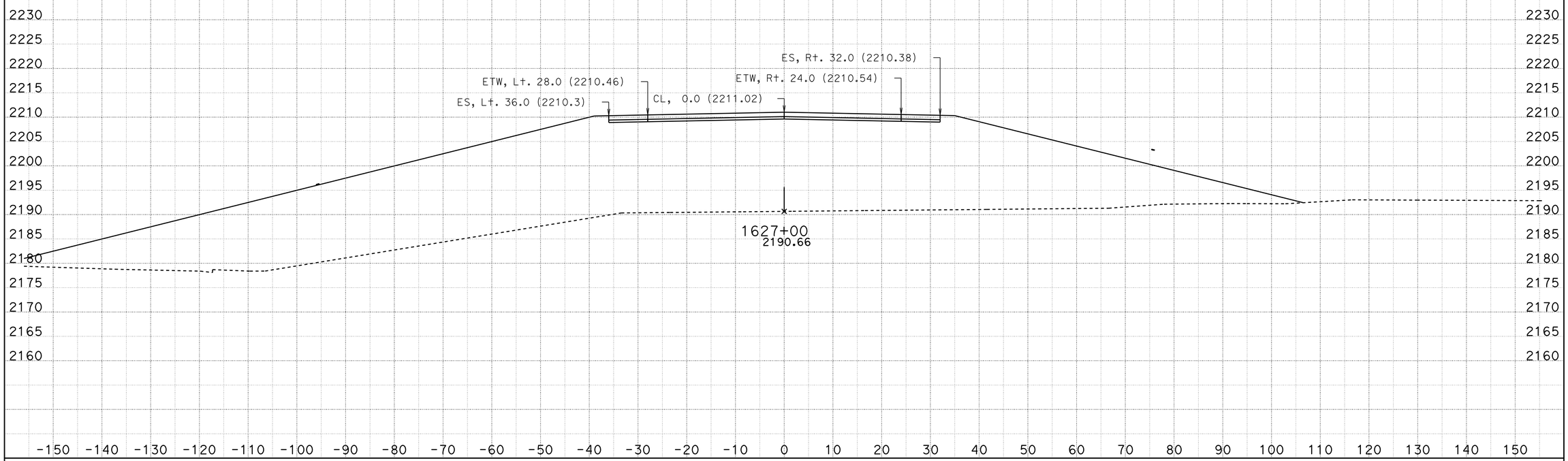

DATE: 10/28/2013

KC Project: 0806B File: D:\VTRUONG\04351\0806B\0806B\earthwork\RAMPS\a21_09182013.ear

SCALE: 1" = 10' Horiz.
1" = 10' Vert.

All Dimensions are US Survey Feet

A21

CROSS SECTIONS

SHEET 38 OF XXX

DESIGN STUDY ONLY

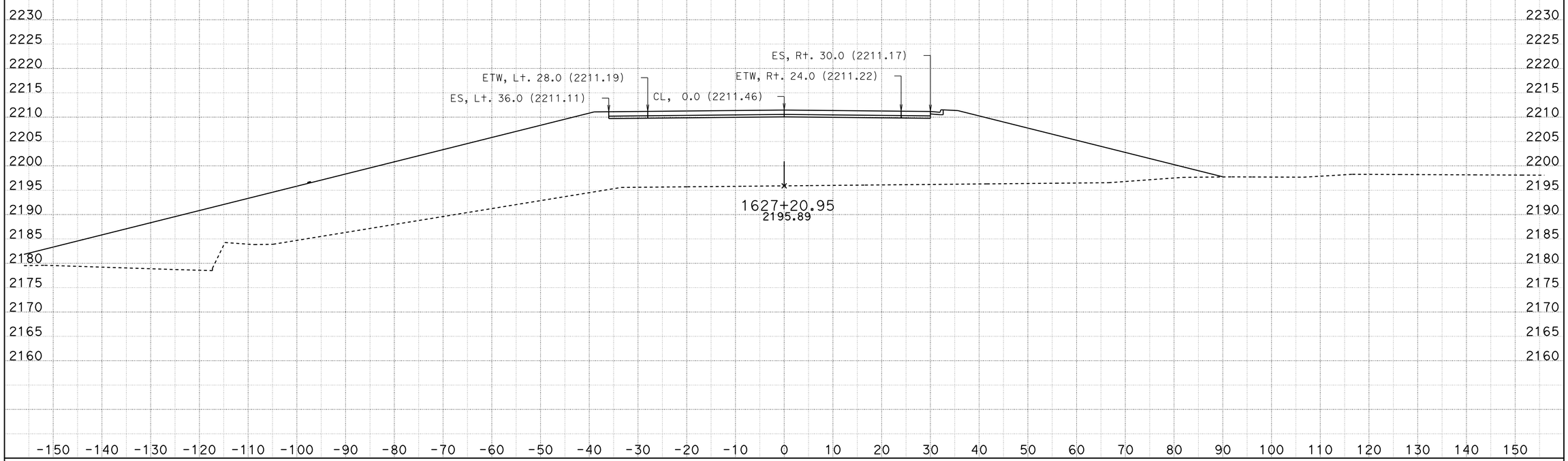

DATE: 10/28/2013

KC Project: 0806B File: D:\VTRUONG\04351\0806B\0806B\earthwork\RAMPS\a21_09182013.ear

SCALE: 1" = 10' Horiz.
1" = 10' Vert.

All Dimensions are US Survey Feet

A21

CROSS SECTIONS

SHEET 39 OF XXX

DESIGN STUDY ONLY

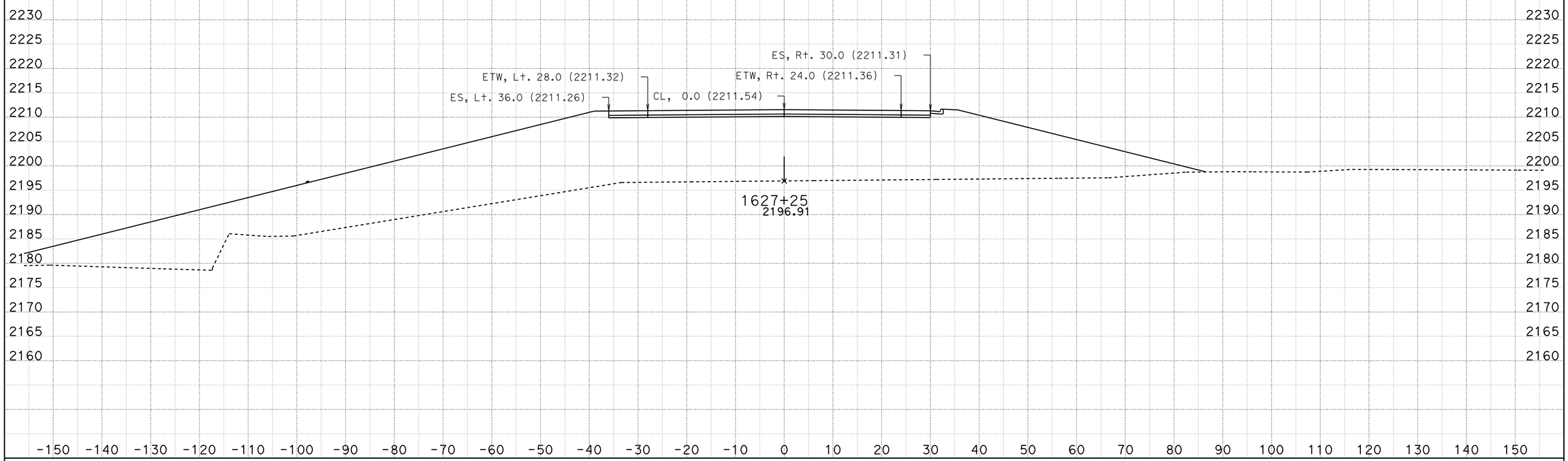

DATE: 10/28/2013

KC Project: 0806B File: D:\VTRUONG\04351\0806B\0806B\earthwork\RAMPS\a21_09182013.ear

SCALE: 1" = 10' Horiz.
1" = 10' Vert.

All Dimensions are US Survey Feet

A21

CROSS SECTIONS

SHEET 40 OF XXX

DESIGN STUDY ONLY

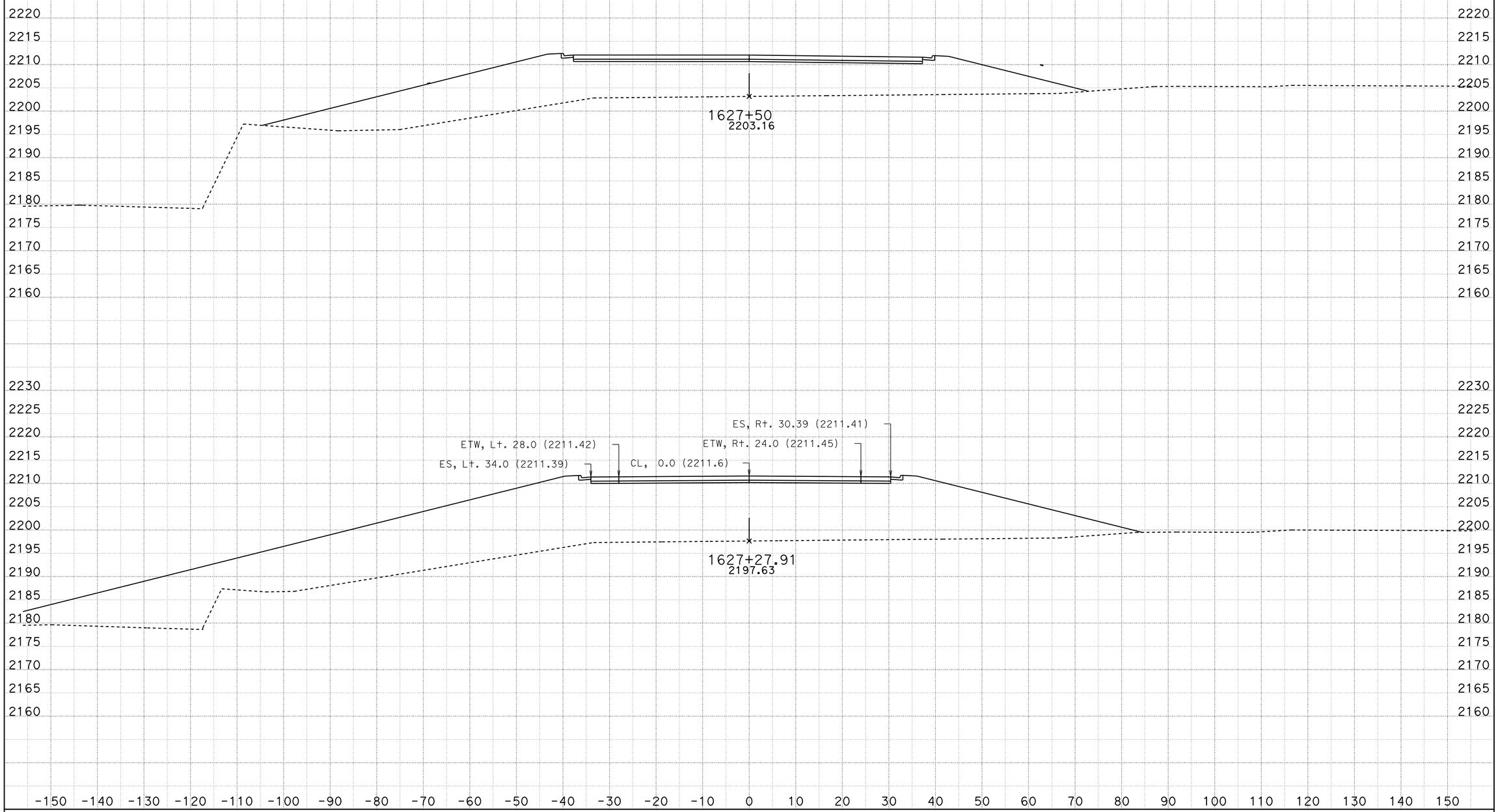

DATE: 10/28/2013

KC Project: 0806B File: D:\VTRUONG\04351\0806B\0806B\earthwork\RAMPS\a21_09182013.ear

SCALE: 1" = 10' Horiz.
1" = 10' Vert.

All Dimensions are US Survey Feet

A21

CROSS SECTIONS

SHEET 41 OF XXX

DESIGN STUDY ONLY

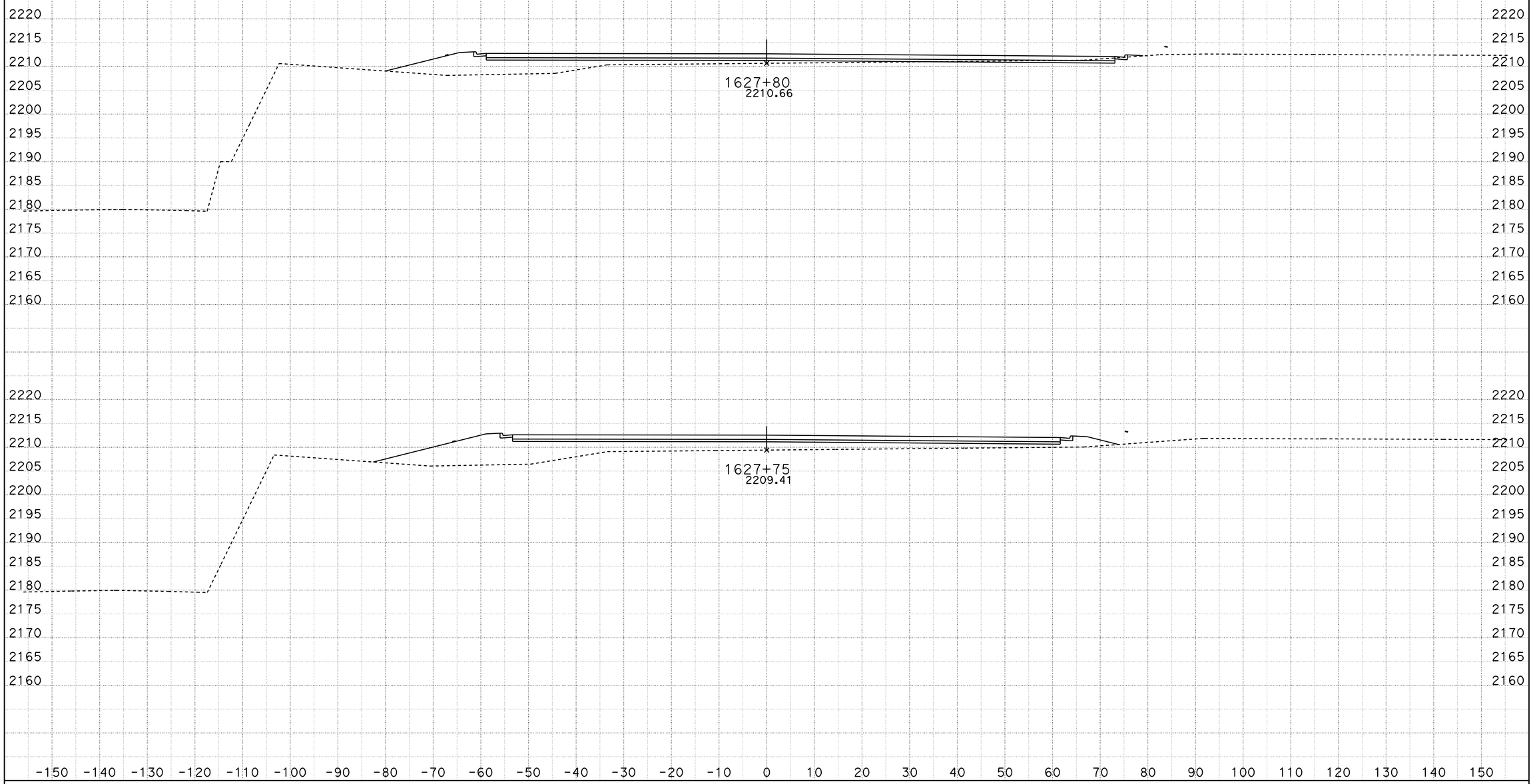

DATE: 10/28/2013

KC Project: 0806B File: D:\VTRUONG\04351\0806B\0806B\earthwork\RAMPS\a21_09182013.ear

SCALE: 1" = 10' Horiz.
1" = 10' Vert.

All Dimensions are US Survey Feet

A21

CROSS SECTIONS

SHEET 42 OF XXX

DESIGN STUDY ONLY

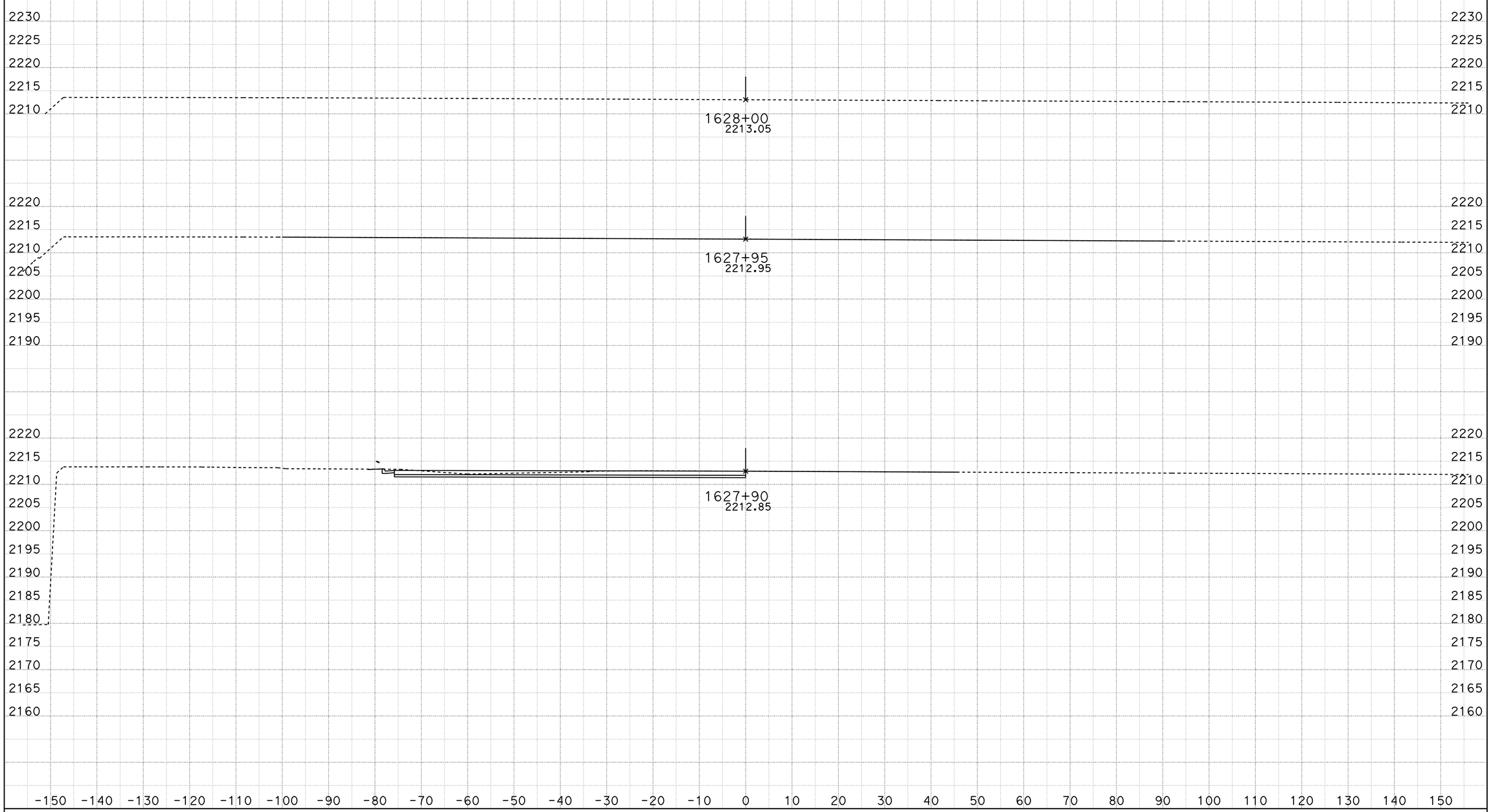

DATE: 10/28/2013

KC Project: 0806B File: D:\VTRUONG\04351\0806B\0806B\earthwork\RAMPS\a21_09182013.ear

SCALE: 1" = 10' Horiz.
1" = 10' Vert.

All Dimensions are US Survey Feet

A21

CROSS SECTIONS

SHEET 43 OF XXX