DESIGN STUDY ONLY

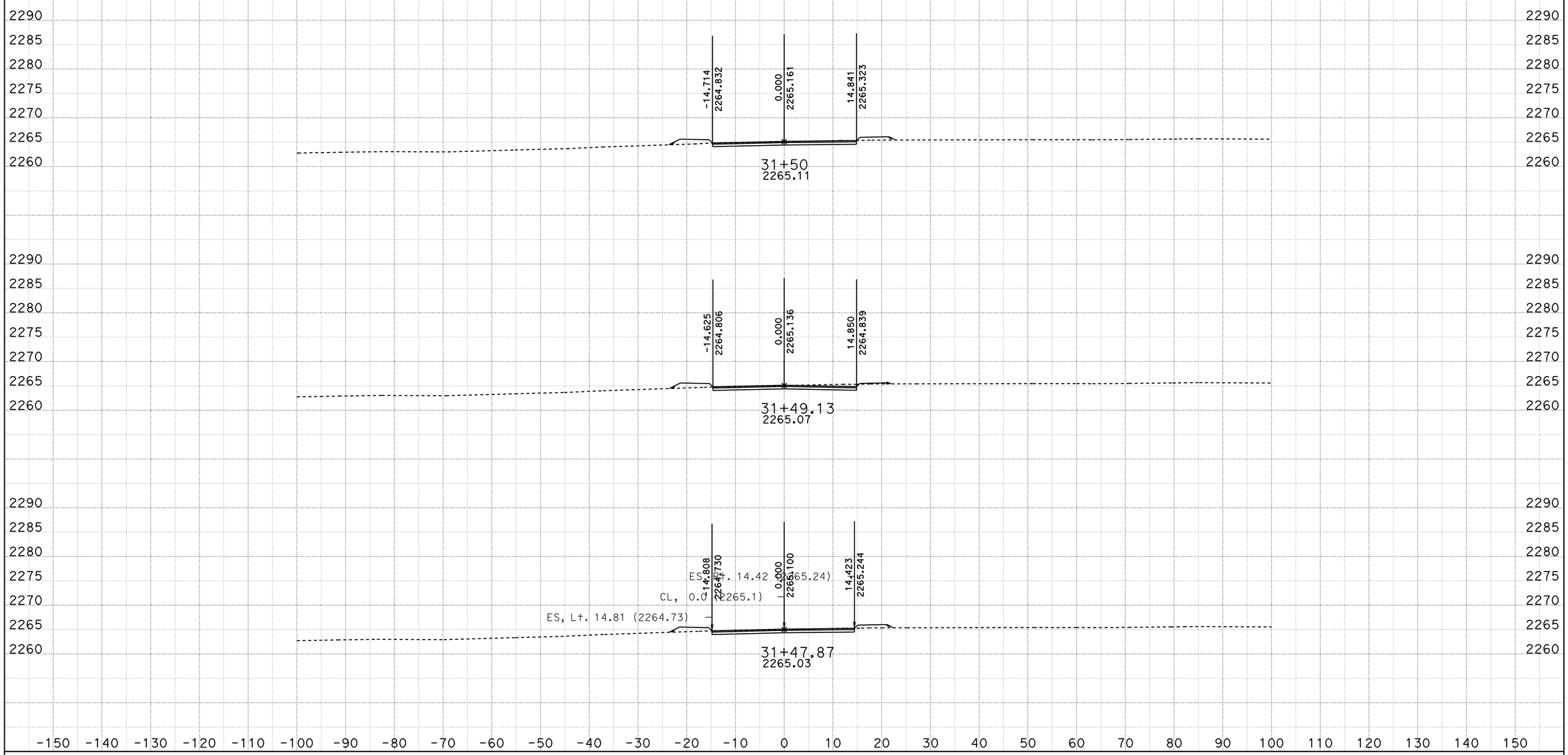

DATE: 10/29/2013

KC Project: 0806B

File: D:\VTRUONG\04351\0806B\0806B\earthwork\LOCAL STREETS\10012013\D3_loc17r1_10042013.ear

SCALE: 1" = 10' Horiz.
1" = 10' Vert.

All Dimensions are US Survey Feet

LOC17
CROSS SECTIONS

SHEET 1 OF XXX

DESIGN STUDY ONLY

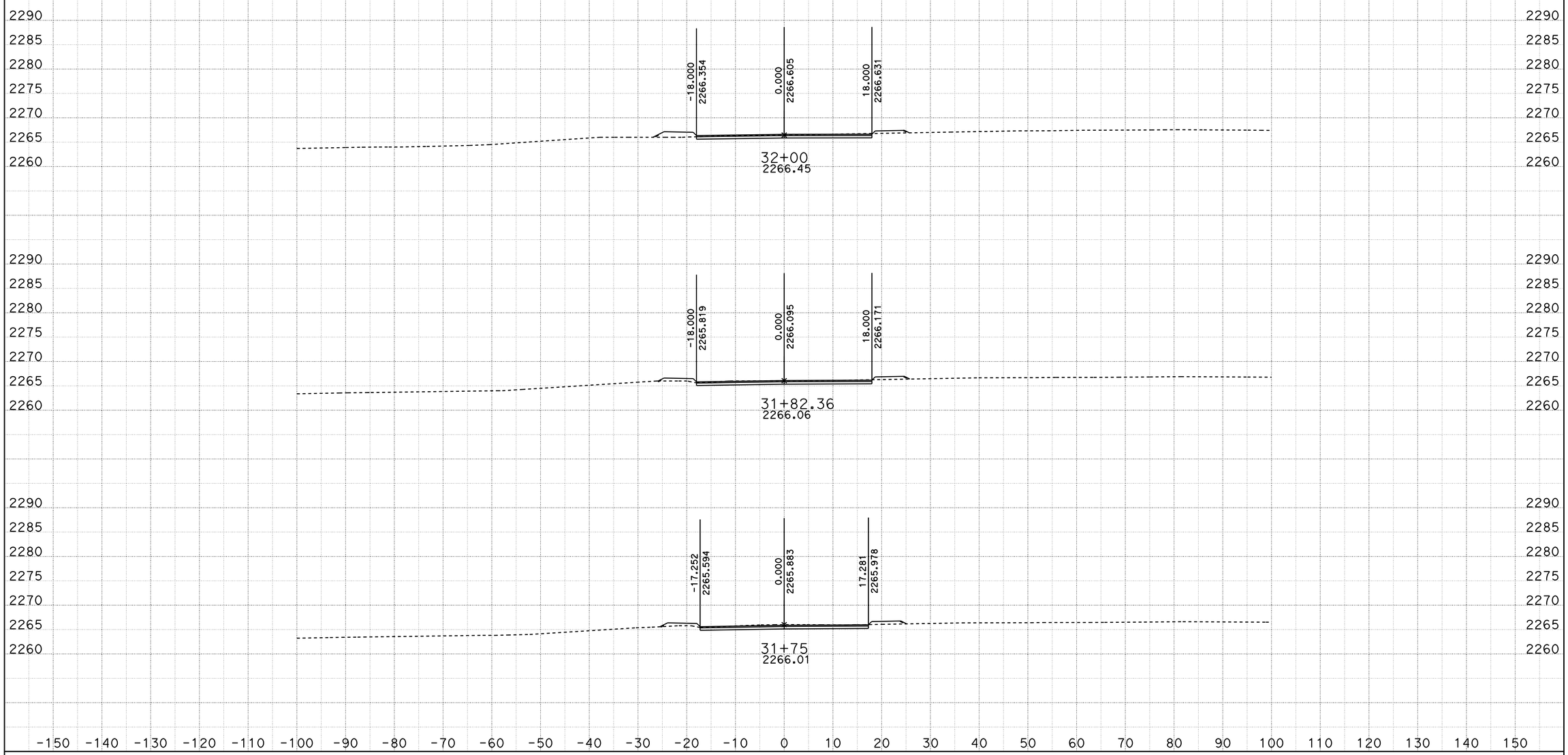

DATE: 10/29/2013

KC Project: 0806B

File: D:\VTRUONG\04351\0806B\0806B\earthwork\LOCAL STREETS\10012013\D3_loc17r1_10042013.ear

SCALE: 1" = 10' Horiz.
1" = 10' Vert.

All Dimensions are US Survey Feet

LOC17
CROSS SECTIONS

SHEET 2 OF XXX

DESIGN STUDY ONLY

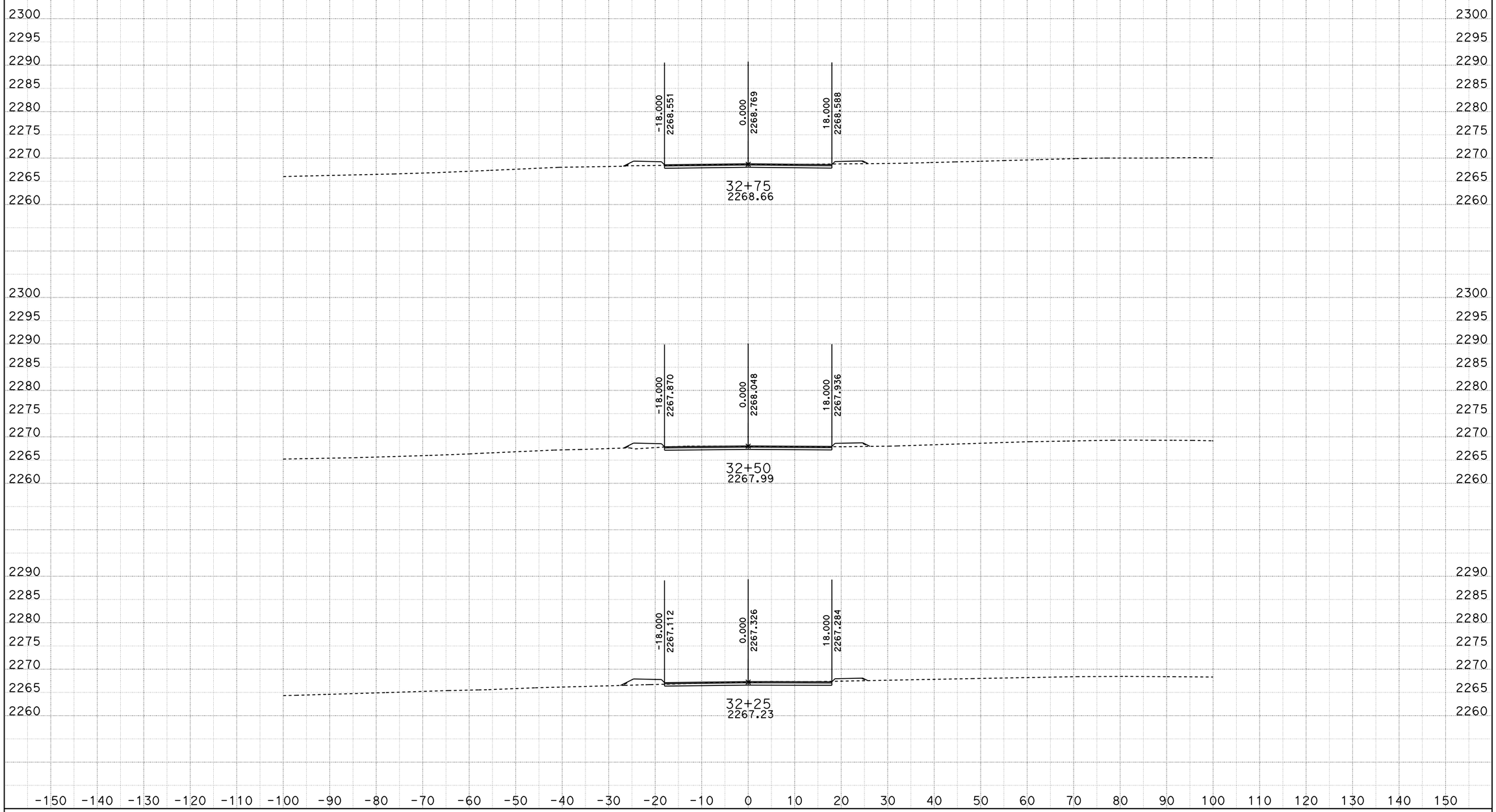

DATE: 10/29/2013

KC Project: 0806B

File: D:\VTRUONG\04351\0806B\0806B\earthwork\LOCAL STREETS\10012013\D3_loc17r1_10042013.ear

SCALE: 1" = 10' Horiz.
1" = 10' Vert.

All Dimensions are US Survey Feet

LOC17
CROSS SECTIONS

SHEET 3 OF XXX

DESIGN STUDY ONLY

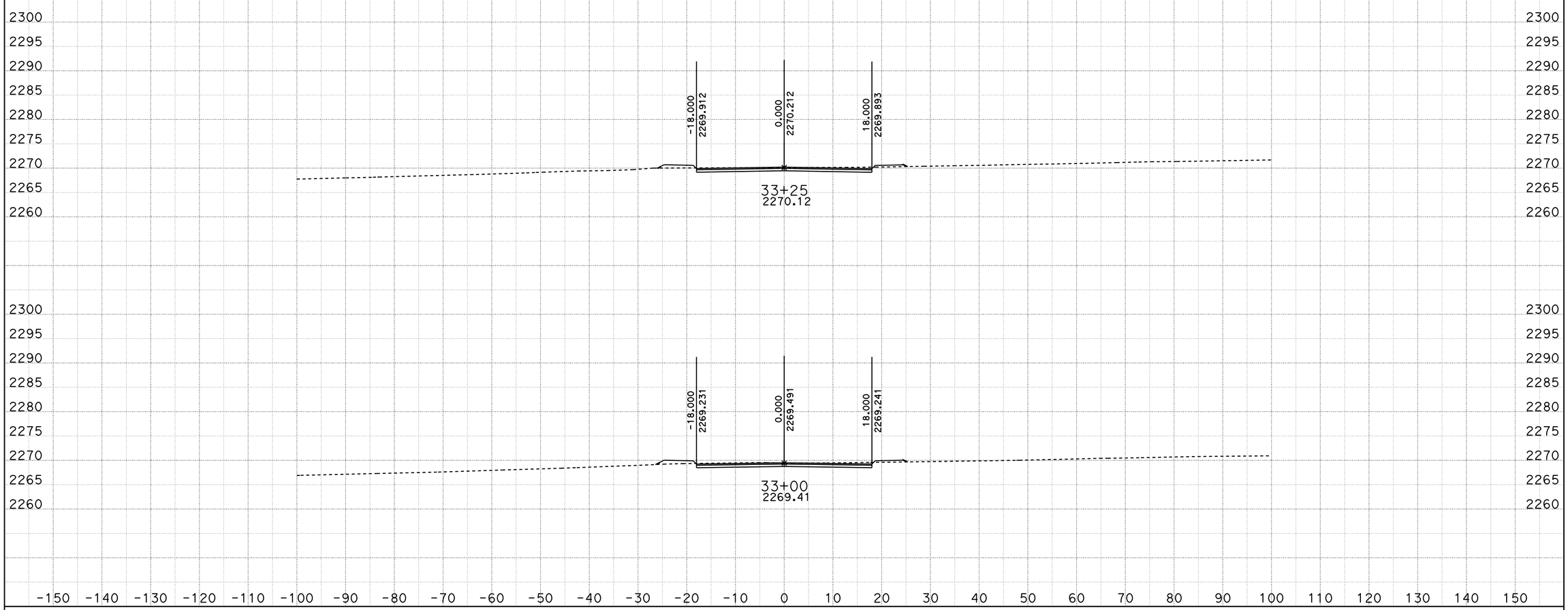

DATE: 10/29/2013

KC Project: 0806B

File: D:\VTRUONG\04351\0806B\0806B\earthwork\LOCAL STREETS\10012013\D3_loc17r1_10042013.ear

SCALE: 1" = 10' Horiz.
1" = 10' Vert.

All Dimensions are US Survey Feet

LOC17
CROSS SECTIONS

SHEET 4 OF XXX

DESIGN STUDY ONLY

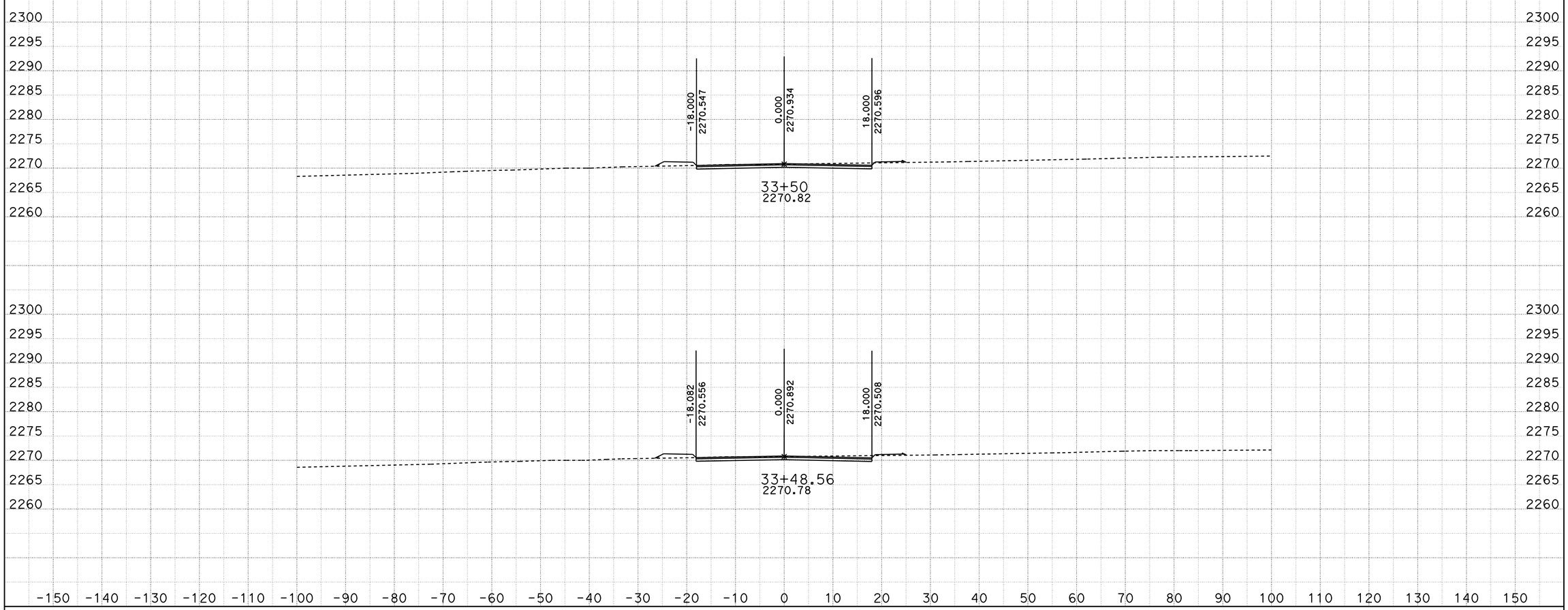

DATE: 10/29/2013

KC Project: 0806B

File: D:\VTRUONG\04351\0806B\0806B\earthwork\LOCAL STREETS\10012013\D3_loc17r1_10042013.ear

SCALE: 1" = 10' Horiz.
1" = 10' Vert.

All Dimensions are US Survey Feet

LOC17
CROSS SECTIONS

SHEET 5 OF XXX

DESIGN STUDY ONLY

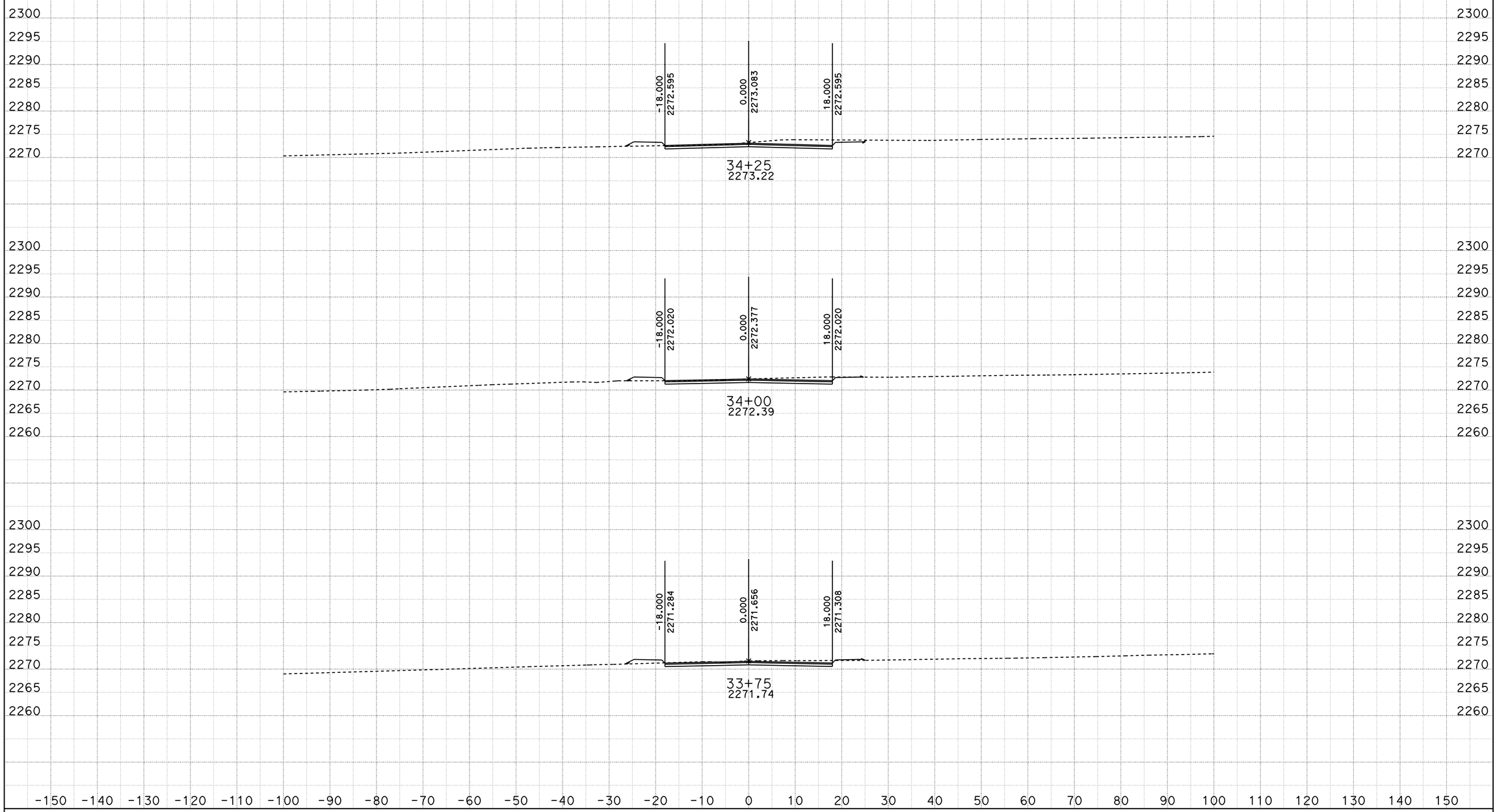

DATE: 10/29/2013

KC Project: 0806B File: D:\VTRUONG\04351\0806B\0806B\earthwork\LOCAL STREETS\10012013\D3_loc17r1_10042013.ear

SCALE: 1" = 10' Horiz.
1" = 10' Vert.

All Dimensions are US Survey Feet

LOC17
CROSS SECTIONS

SHEET 6 OF XXX

DESIGN STUDY ONLY

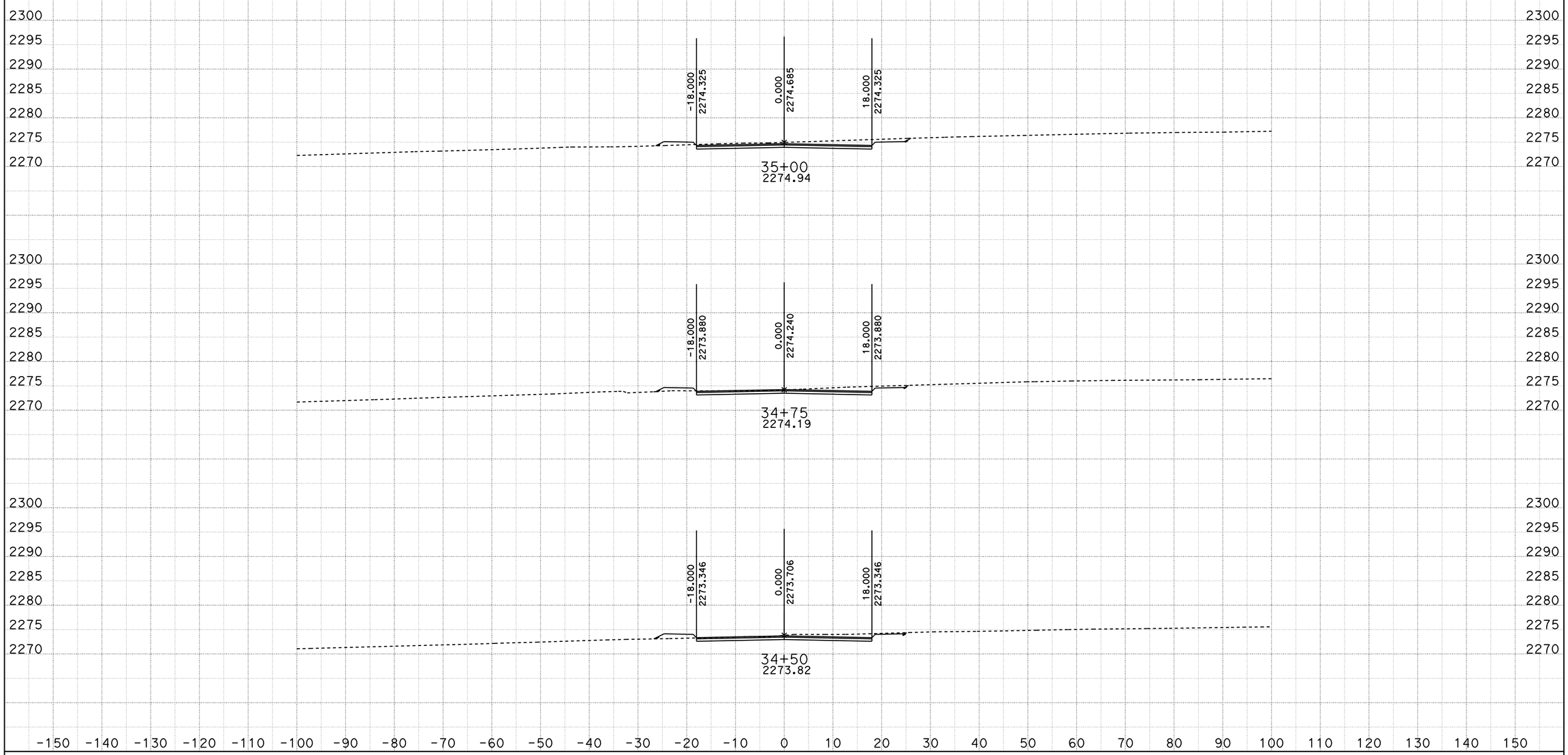

DATE: 10/29/2013

KC Project: 0806B File: D:\VTRUONG\04351\0806B\0806B\earthwork\LOCAL STREETS\10012013\D3_loc17r1_10042013.ear

SCALE: 1" = 10' Horiz.
1" = 10' Vert.

All Dimensions are US Survey Feet

LOC17
CROSS SECTIONS

SHEET 7 OF XXX

DESIGN STUDY ONLY

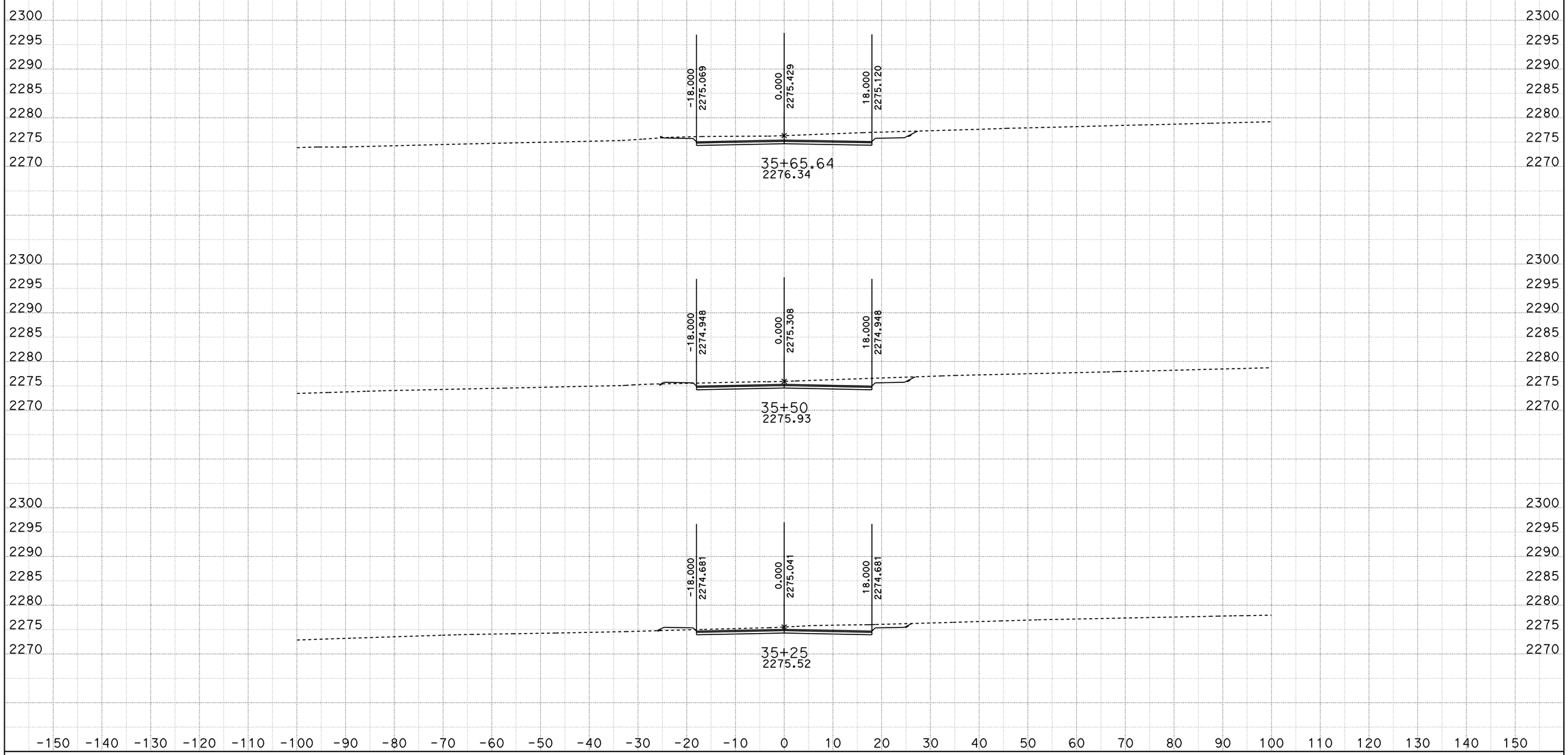

DATE: 10/29/2013

KC Project: 0806B

File: D:\VTRUONG\04351\0806B\0806B\earthwork\LOCAL STREETS\10012013\D3_loc17r1_10042013.ear

SCALE: 1" = 10' Horiz.
1" = 10' Vert.

All Dimensions are US Survey Feet

LOC17
CROSS SECTIONS

SHEET 8 OF XXX

DESIGN STUDY ONLY

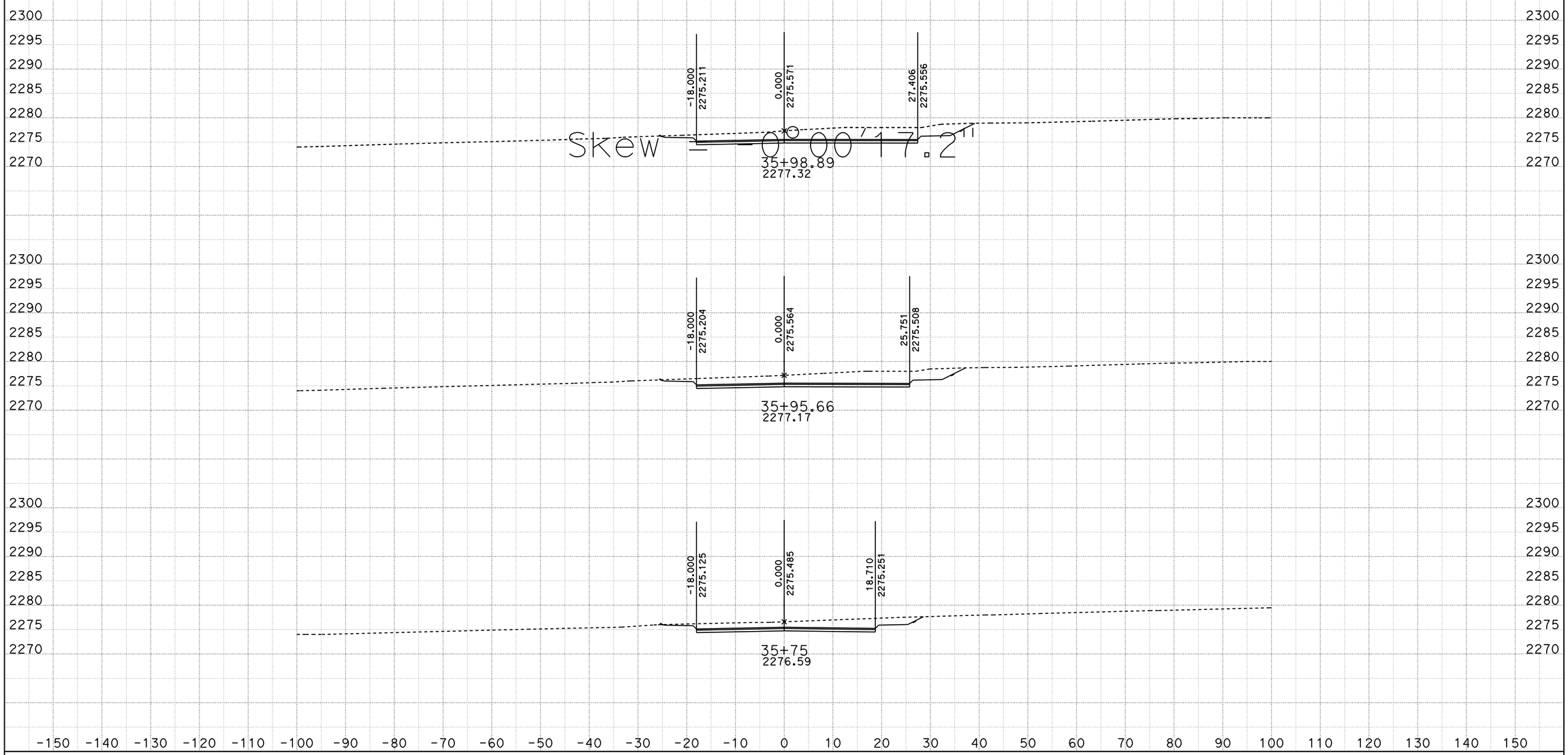

DATE: 10/29/2013

KC Project: 0806B File: D:\VTRUONG\04351\0806B\0806B\earthwork\LOCAL STREETS\10012013\D3_loc17r1_10042013.ear

SCALE: 1" = 10' Horiz.
1" = 10' Vert.

All Dimensions are US Survey Feet

LOC17
CROSS SECTIONS

SHEET 9 OF XXX

DESIGN STUDY ONLY

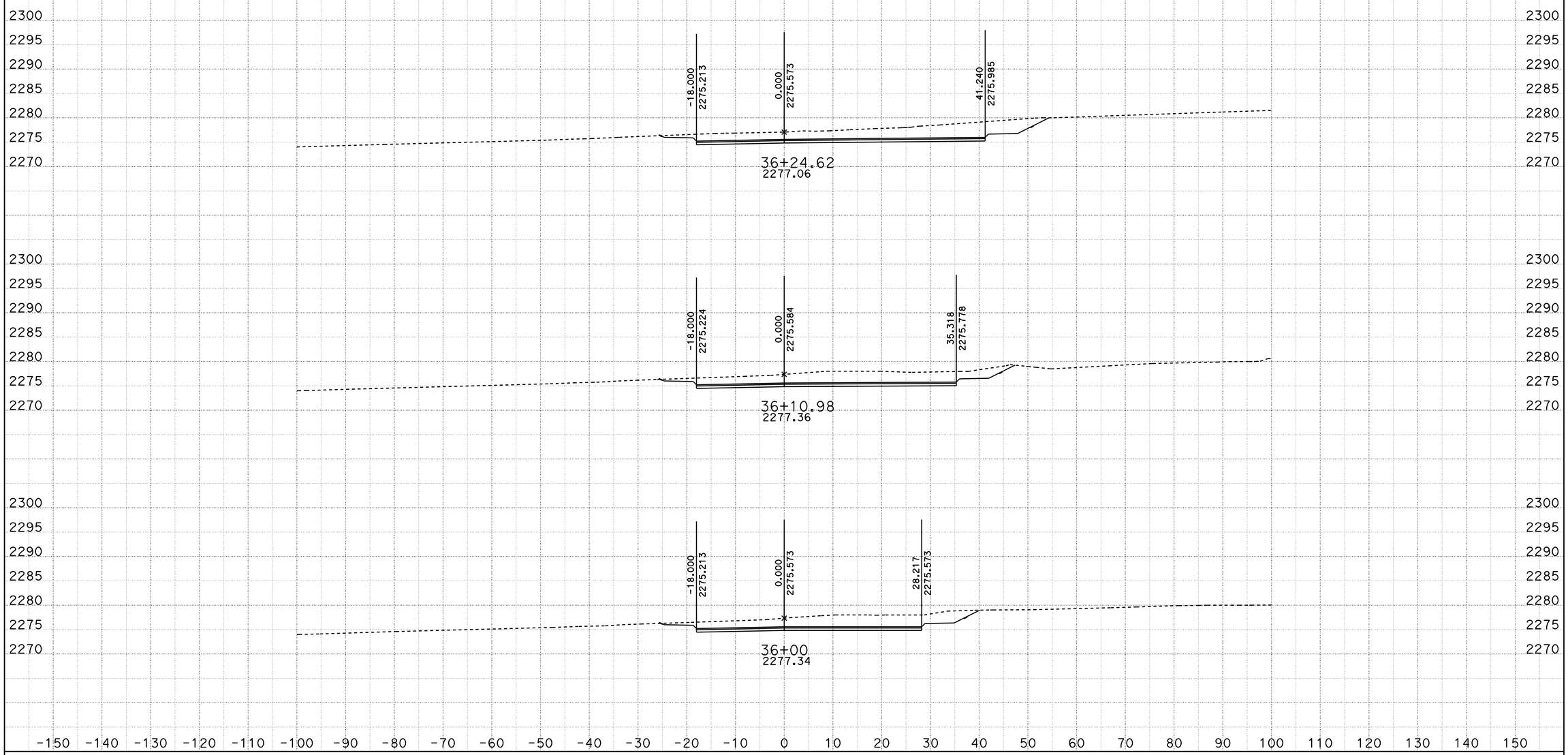

DATE: 10/29/2013

KC Project: 0806B

File: D:\VTRUONG\04351\0806B\0806B\earthwork\LOCAL STREETS\10012013\D3_loc17r1_10042013.ear

SCALE: 1" = 10' Horiz.
1" = 10' Vert.

All Dimensions are US Survey Feet

LOC17
CROSS SECTIONS

SHEET 10 OF XXX

DESIGN STUDY ONLY

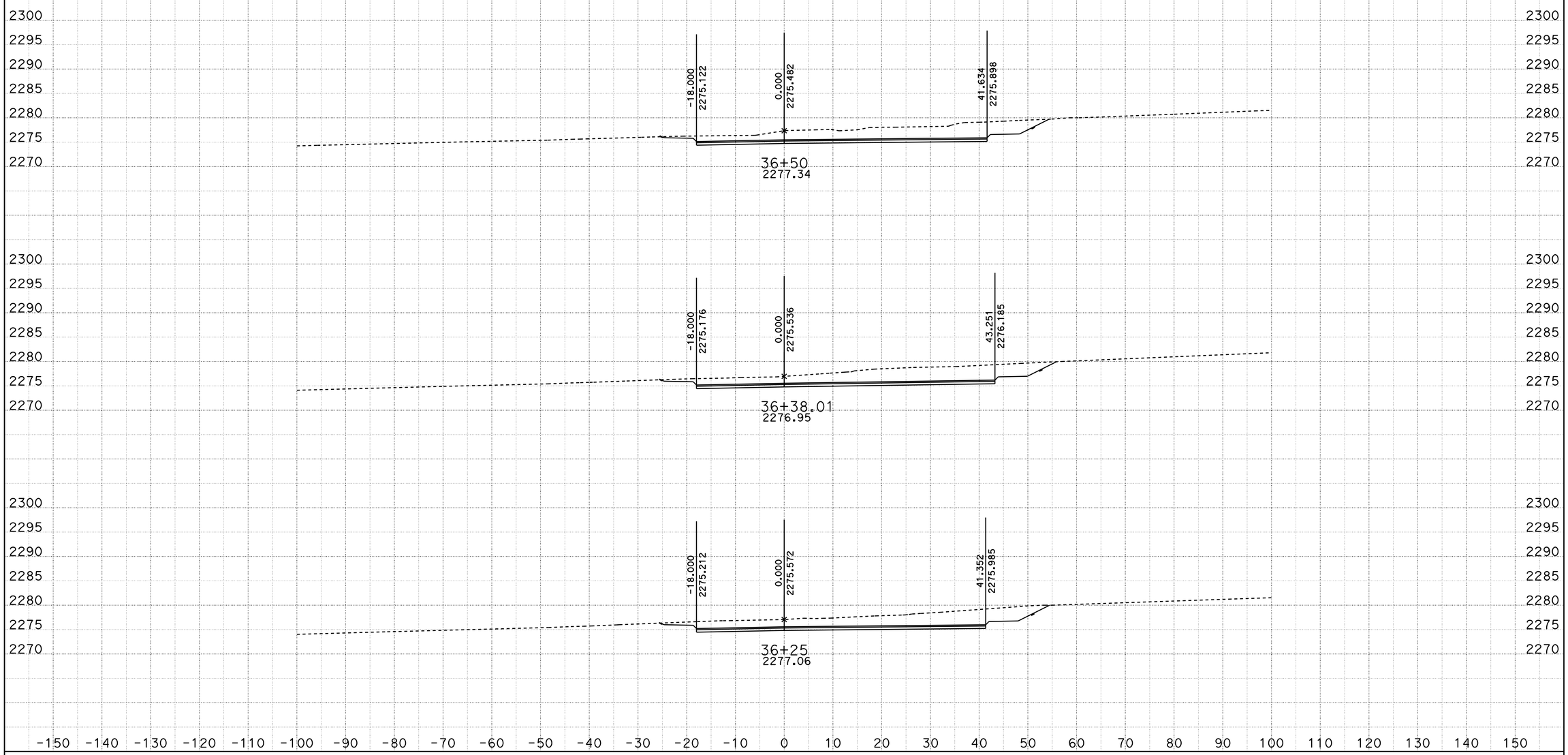

DATE: 10/29/2013

KC Project: 0806B

File: D:\VTRUONG\04351\0806B\0806B\earthwork\LOCAL STREETS\10012013\D3_loc17r1_10042013.ear

SCALE: 1" = 10' Horiz.
1" = 10' Vert.

All Dimensions are US Survey Feet

LOC17
CROSS SECTIONS

SHEET 11 OF XXX

DESIGN STUDY ONLY

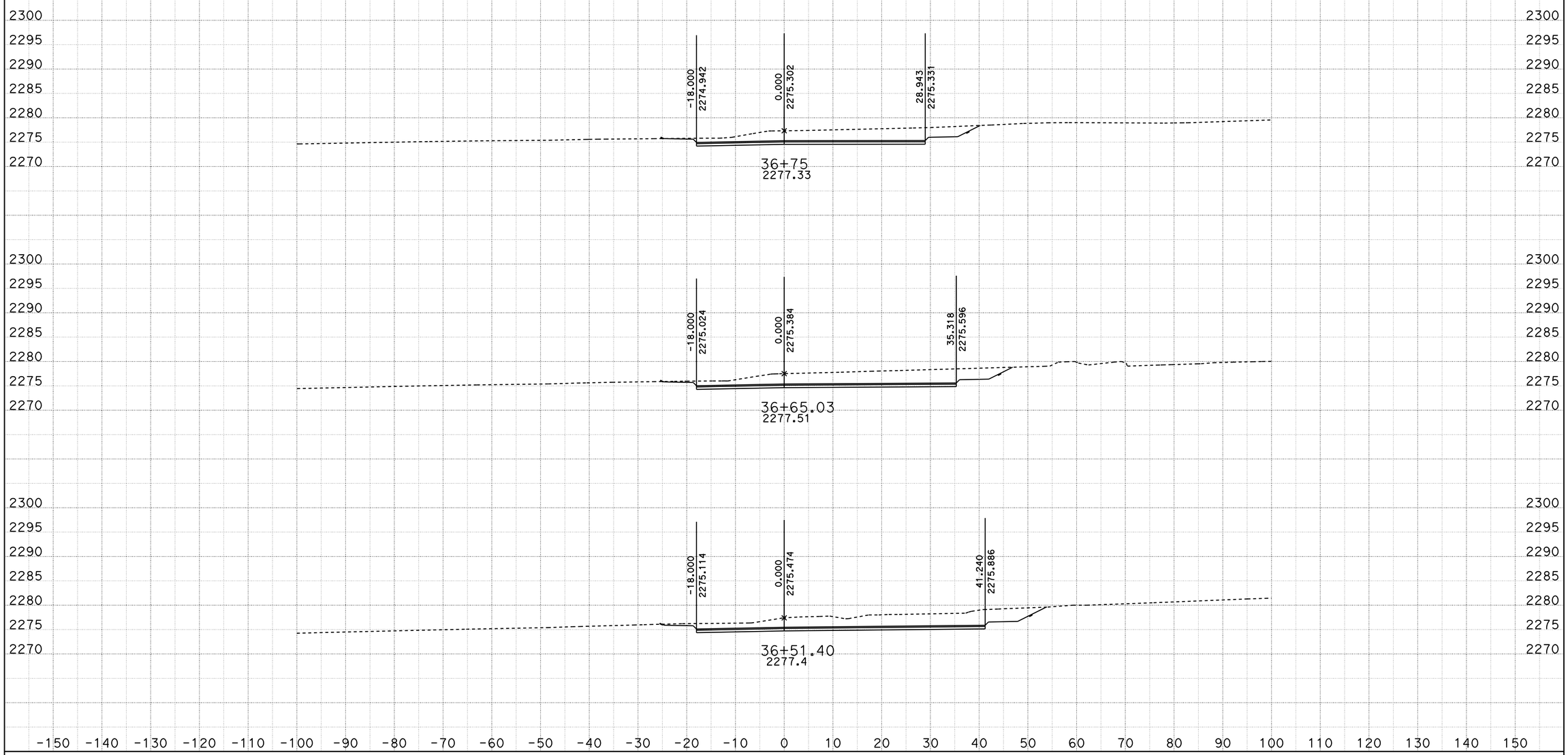

DATE: 10/29/2013

KC Project: 0806B

File: D:\VTRUONG\04351\0806B\0806B\earthwork\LOCAL STREETS\10012013\D3_loc17r1_10042013.ear

SCALE: 1" = 10' Horiz.
1" = 10' Vert.

All Dimensions are US Survey Feet

LOC17
CROSS SECTIONS

SHEET 12 OF XXX

DESIGN STUDY ONLY

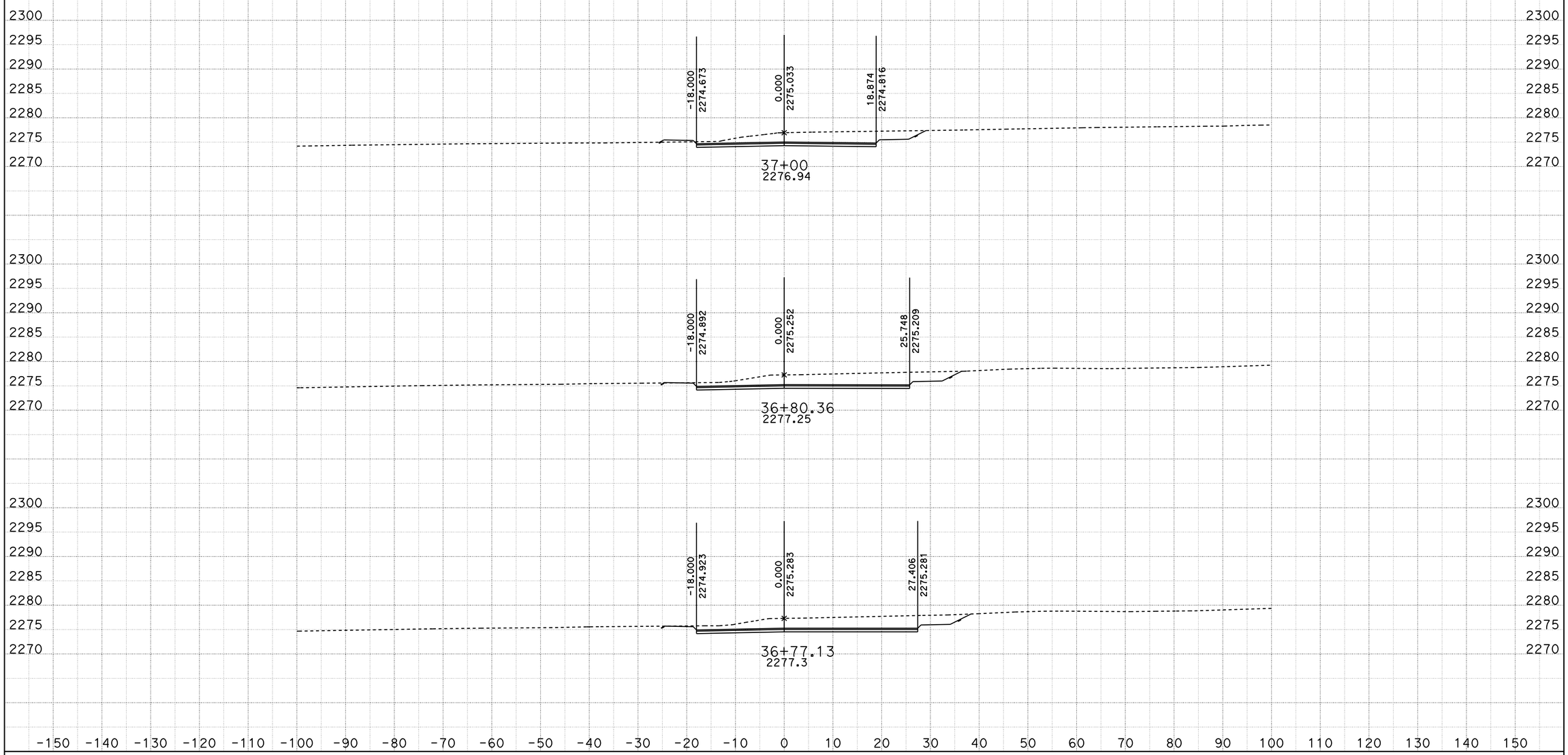

DATE: 10/29/2013

KC Project: 0806B

File: D:\VTRUONG\04351\0806B\0806B\earthwork\LOCAL STREETS\10012013\D3_loc17r1_10042013.ear

SCALE: 1" = 10' Horiz.
1" = 10' Vert.

All Dimensions are US Survey Feet

LOC17
CROSS SECTIONS

SHEET 13 OF XXX

DESIGN STUDY ONLY

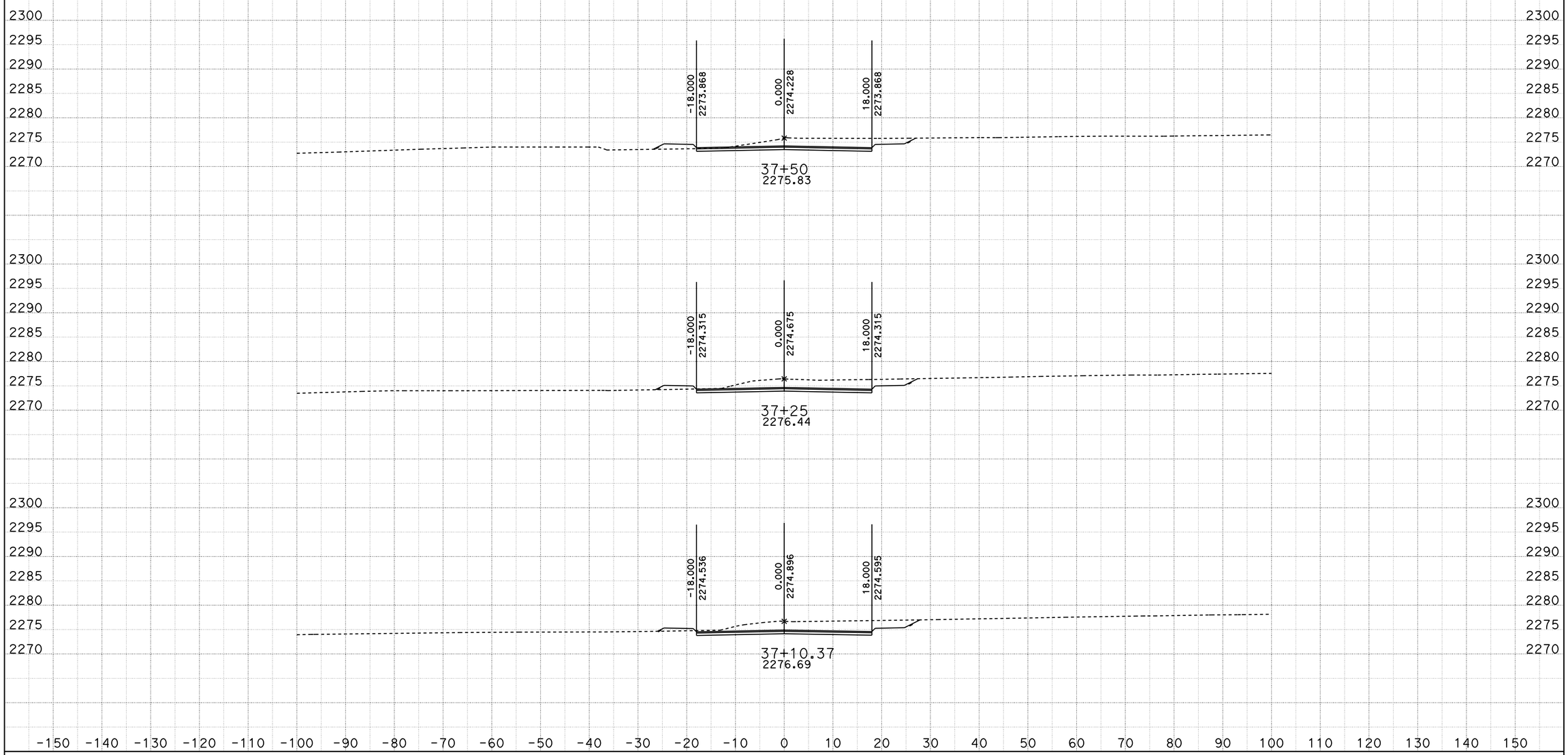

DATE: 10/29/2013

KC Project: 0806B

File: D:\VTRUONG\04351\0806B\0806B\earthwork\LOCAL STREETS\10012013\D3_loc17r1_10042013.ear

SCALE: 1" = 10' Horiz.
1" = 10' Vert.

All Dimensions are US Survey Feet

LOC17
CROSS SECTIONS

SHEET 14 OF XXX

DESIGN STUDY ONLY

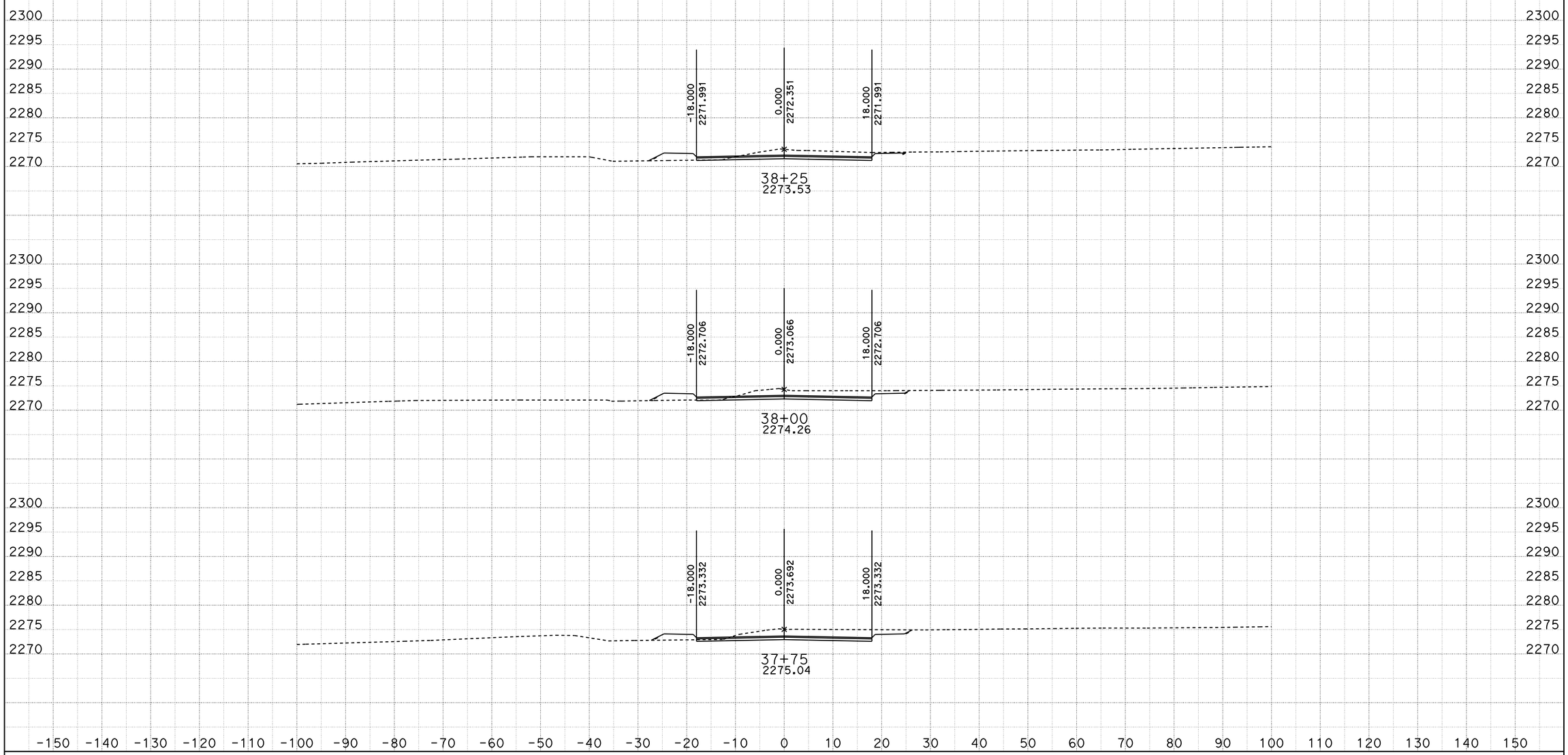

DATE: 10/29/2013

KC Project: 0806B

File: D:\VTRUONG\04351\0806B\0806B\earthwork\LOCAL STREETS\10012013\D3_loc17r1_10042013.ear

SCALE: 1" = 10' Horiz.
1" = 10' Vert.

All Dimensions are US Survey Feet

LOC17
CROSS SECTIONS

SHEET 15 OF XXX

DESIGN STUDY ONLY

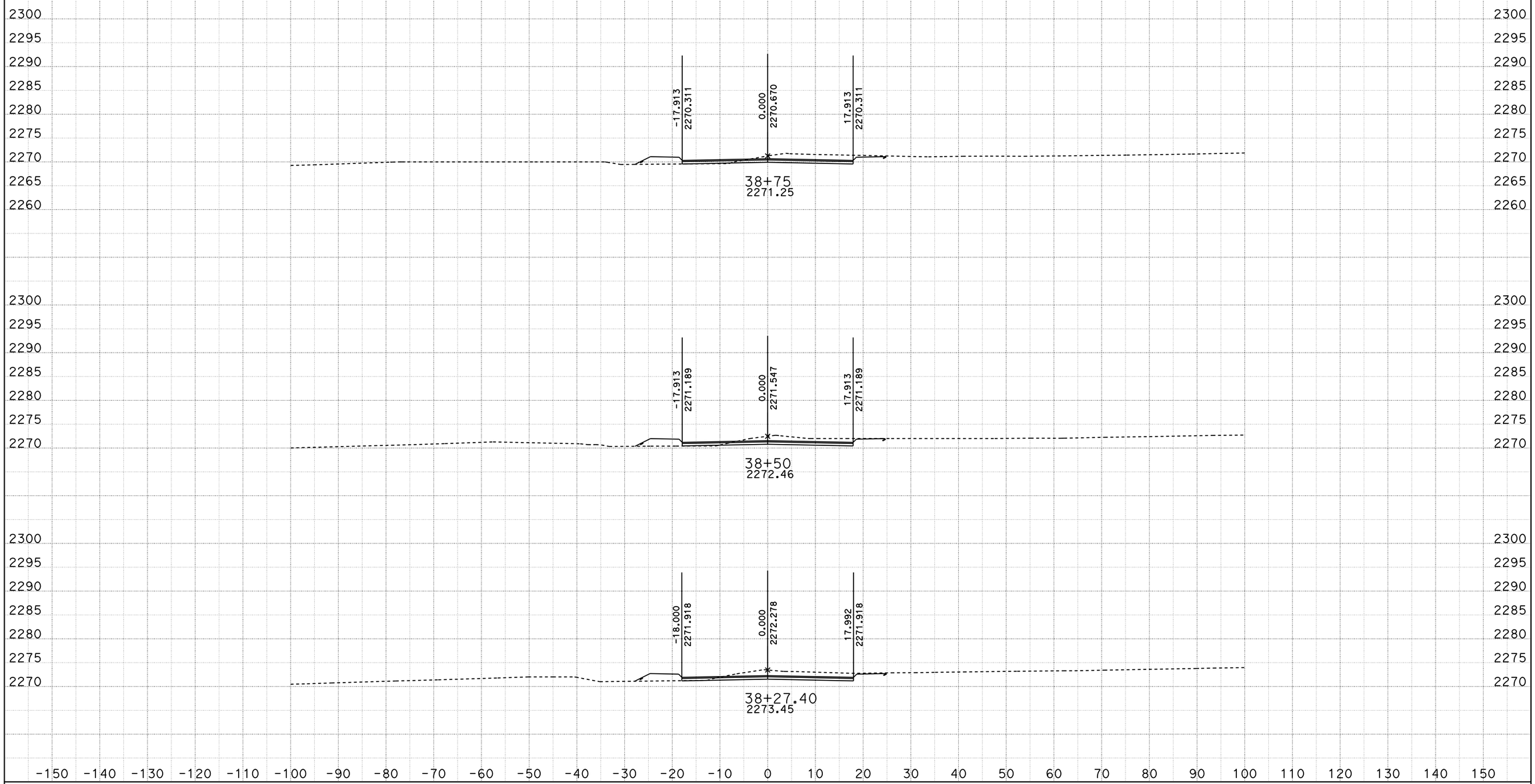

DATE: 10/29/2013

KC Project: 0806B File: D:\VTRUONG\04351\0806B\0806B\earthwork\LOCAL STREETS\10012013\D3_loc17r1_10042013.ear

SCALE: 1" = 10' Horiz.
1" = 10' Vert.

All Dimensions are US Survey Feet

LOC17
CROSS SECTIONS

SHEET 16 OF XXX

DESIGN STUDY ONLY

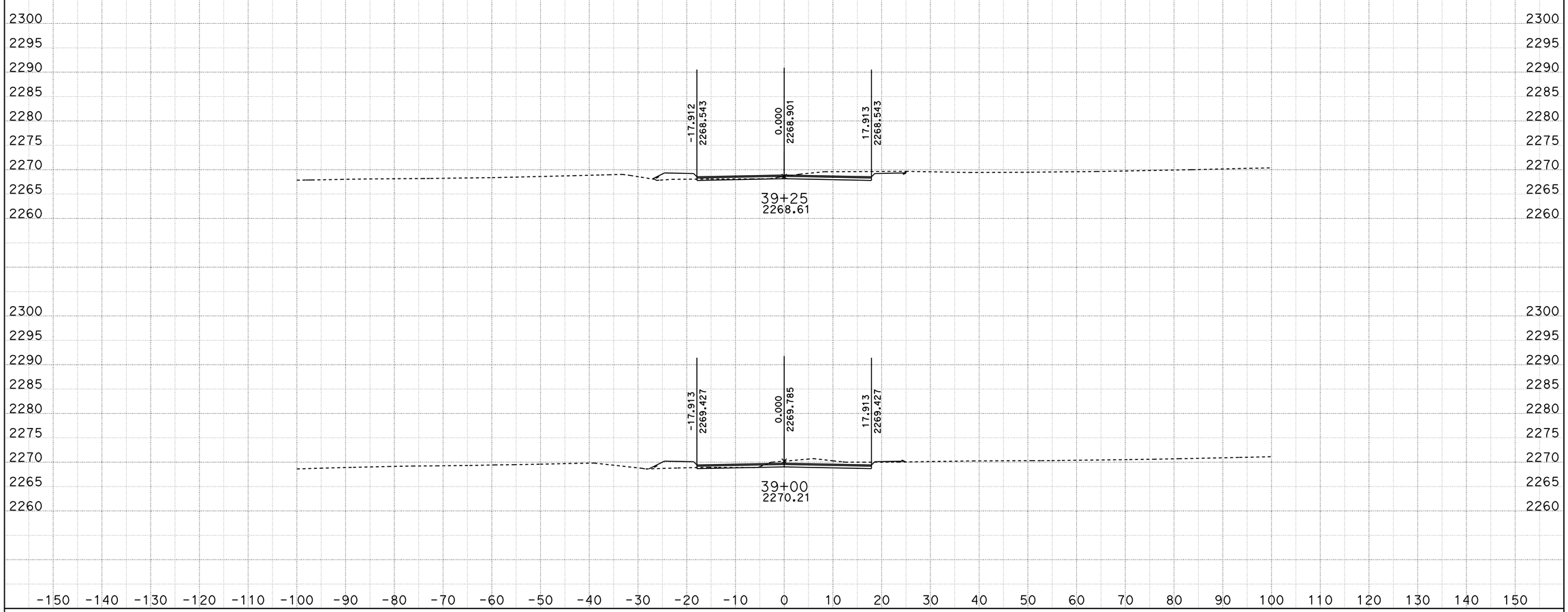

DATE: 10/29/2013

KC Project: 0806B

File: D:\VTRUONG\04351\0806B\0806B\earthwork\LOCAL STREETS\10012013\D3_loc17r1_10042013.ear

SCALE: 1" = 10' Horiz.
1" = 10' Vert.

All Dimensions are US Survey Feet

LOC17
CROSS SECTIONS

SHEET 17 OF XXX

DESIGN STUDY ONLY

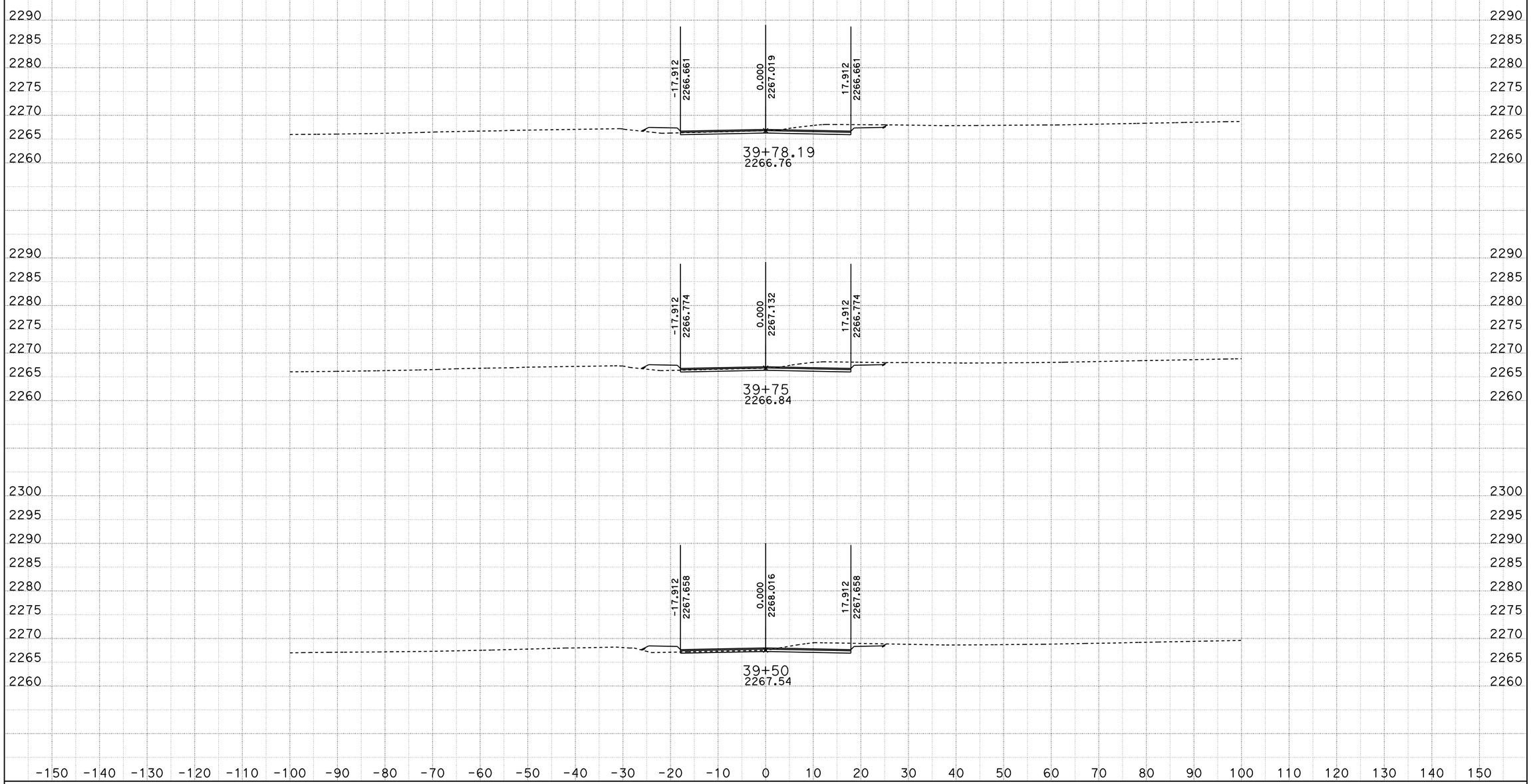

DATE: 10/29/2013

KC Project: 0806B

File: D:\VTRUONG\04351\0806B\0806B\earthwork\LOCAL STREETS\10012013\D3_loc17r1_10042013.ear

SCALE: 1" = 10' Horiz.
1" = 10' Vert.

All Dimensions are US Survey Feet

LOC17
CROSS SECTIONS

SHEET 18 OF XXX

DESIGN STUDY ONLY

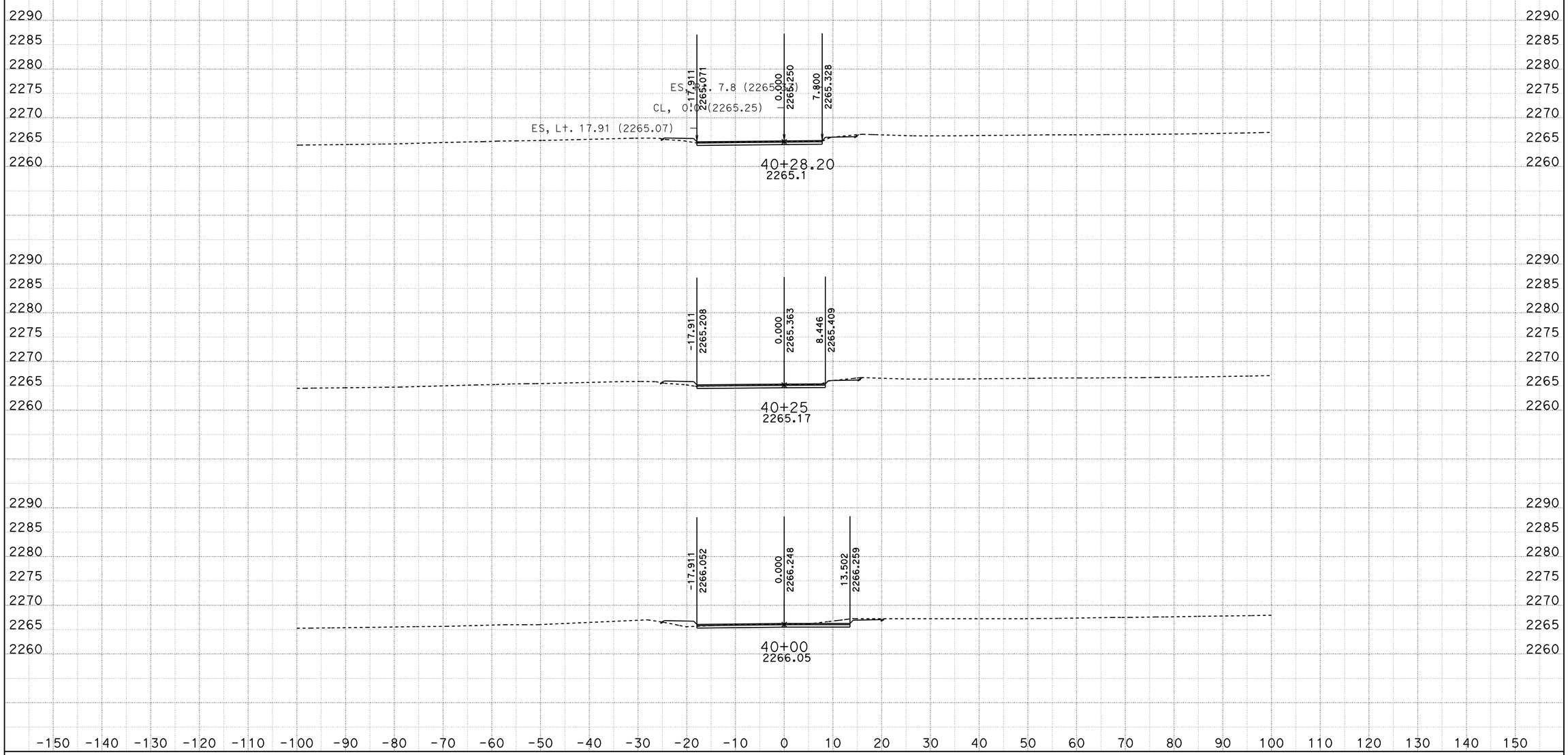

DATE: 10/29/2013

KC Project: 0806B

File: D:\VTRUONG\04351\0806B\0806B\earthwork\LOCAL STREETS\10012013\D3_loc17r1_10042013.ear

SCALE: 1" = 10' Horiz.
1" = 10' Vert.

All Dimensions are US Survey Feet

LOC17
CROSS SECTIONS

SHEET 19 OF XXX