FOR CONTRACT NO.: 07-293904
PROJECT ID: 0712000254

CROSS SECTION DRAWINGS

ROUTE 60

STA 184+30 TO STA 188+30

ROUTE: 07-LA-60-R7.8

DESIGN STUDY ONLY

NOTE: FOR ABUTMENT DETAILS AND ELEVATIONS SEE STRUCTURE PLANS

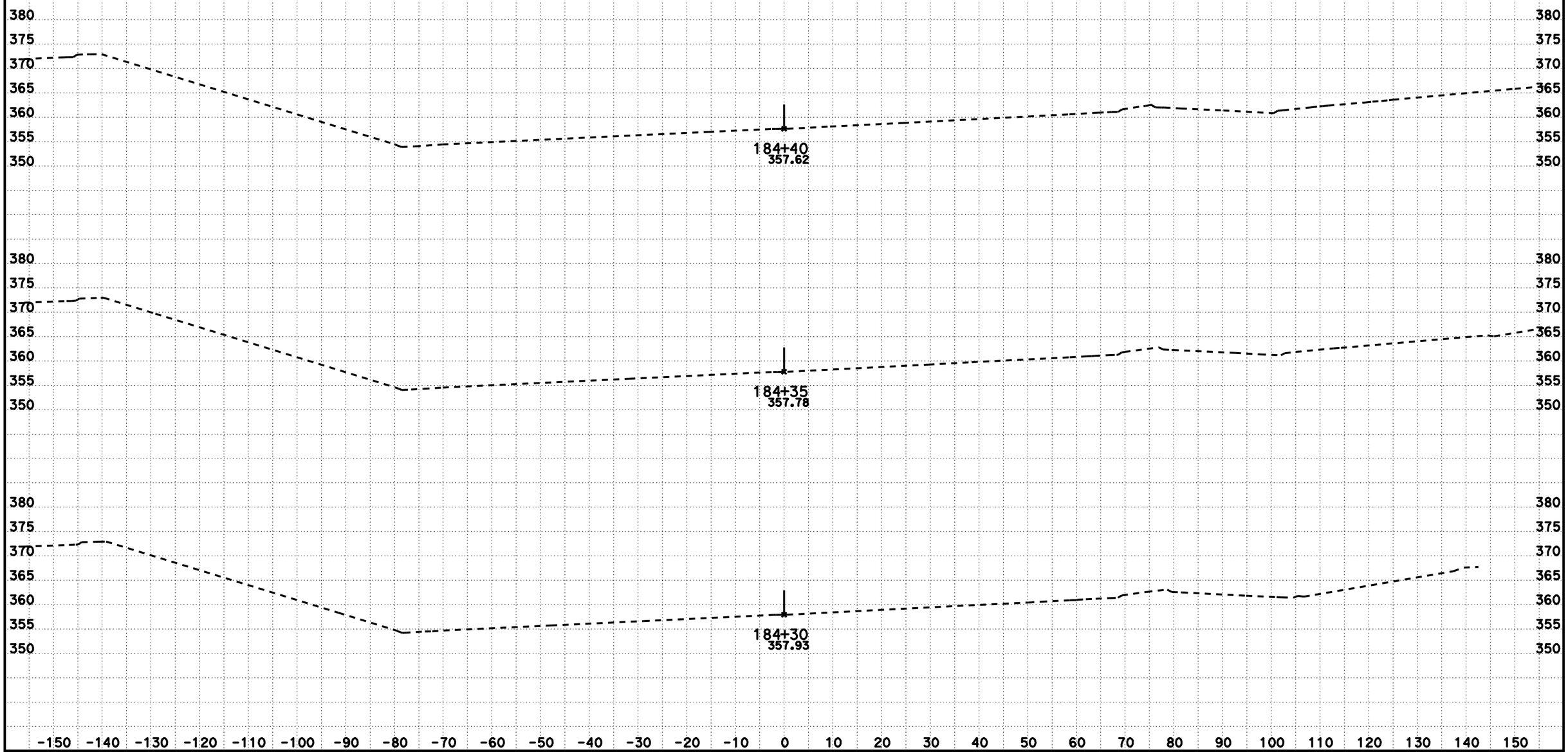

CREATED BY: KEDAR SAWANT
DATE: 2/7/2012
KC Project: 9430 File: D:\USERS\caice\9430\Scanlines\RT60_184+30_188+30_DTM.EAR

CONTRACT: 293901
DIST/CO/RTE/PM: 07/LA/60/R7.8
PROJECT ID: 07120002541

SCALE: 1" = 10' Horiz.
1" = 10' Vert.

All Dimensions are US Survey Feet

ROUTE 60
CROSS SECTIONS

SHEET 1 OF 36

DESIGN STUDY ONLY

NOTE: FOR ABUTMENT DETAILS AND ELEVATIONS SEE STRUCTURE PLANS

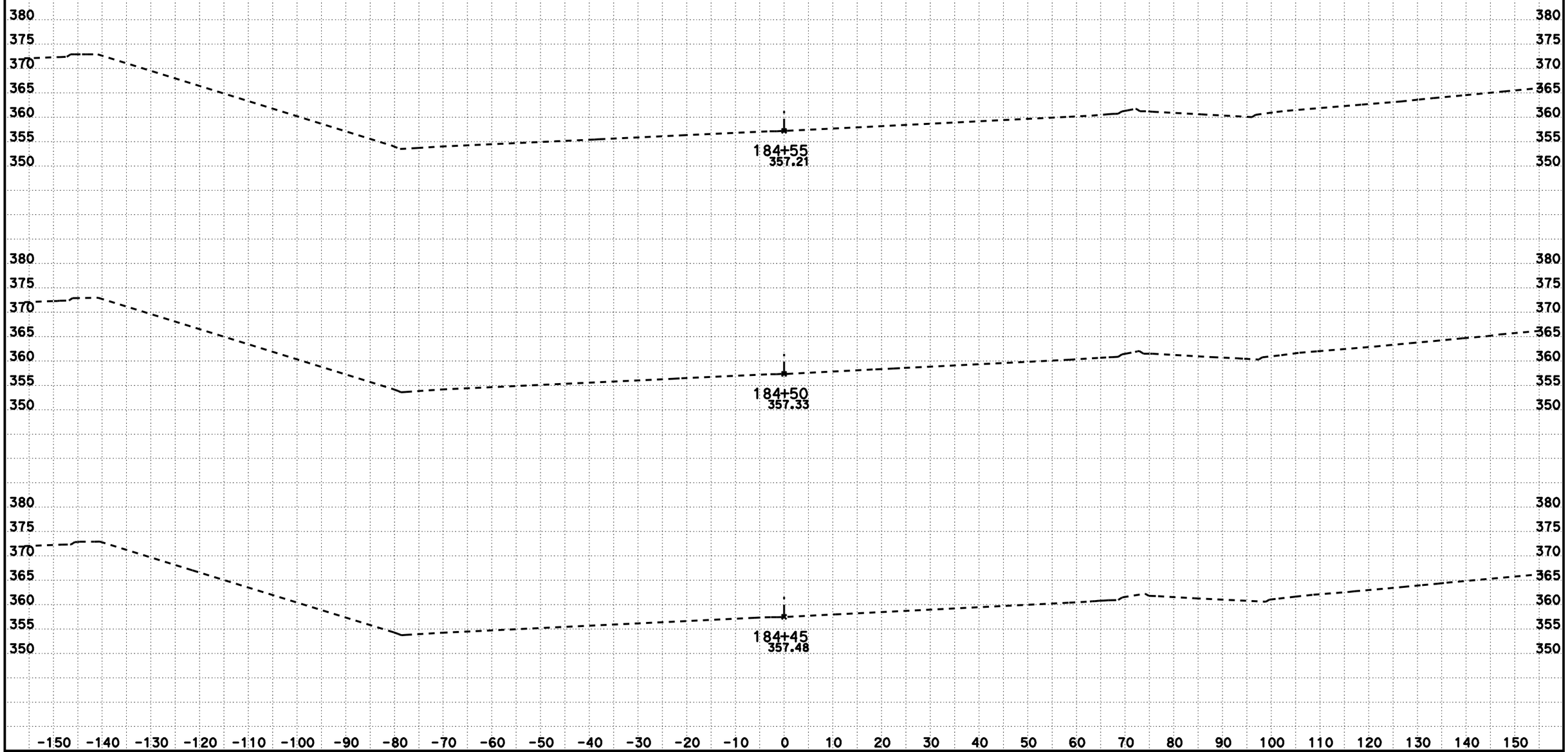

CREATED BY: KEDAR SAWANT
DATE: 2/7/2012
KC Project: 9430 File: D:\USERS\caice\9430\Scanlines\RT60_184+30_188+30_DTM.EAR

CONTRACT: 293901
DIST/CO/RTE/PM: 07/LA/60/R7.8
PROJECT ID: 07120002541

SCALE: 1" = 10' Horiz.
1" = 10' Vert.
All Dimensions are US Survey Feet

ROUTE 60
CROSS SECTIONS
SHEET 2 OF 36

DESIGN STUDY ONLY

NOTE: FOR ABUTMENT DETAILS AND ELEVATIONS SEE STRUCTURE PLANS

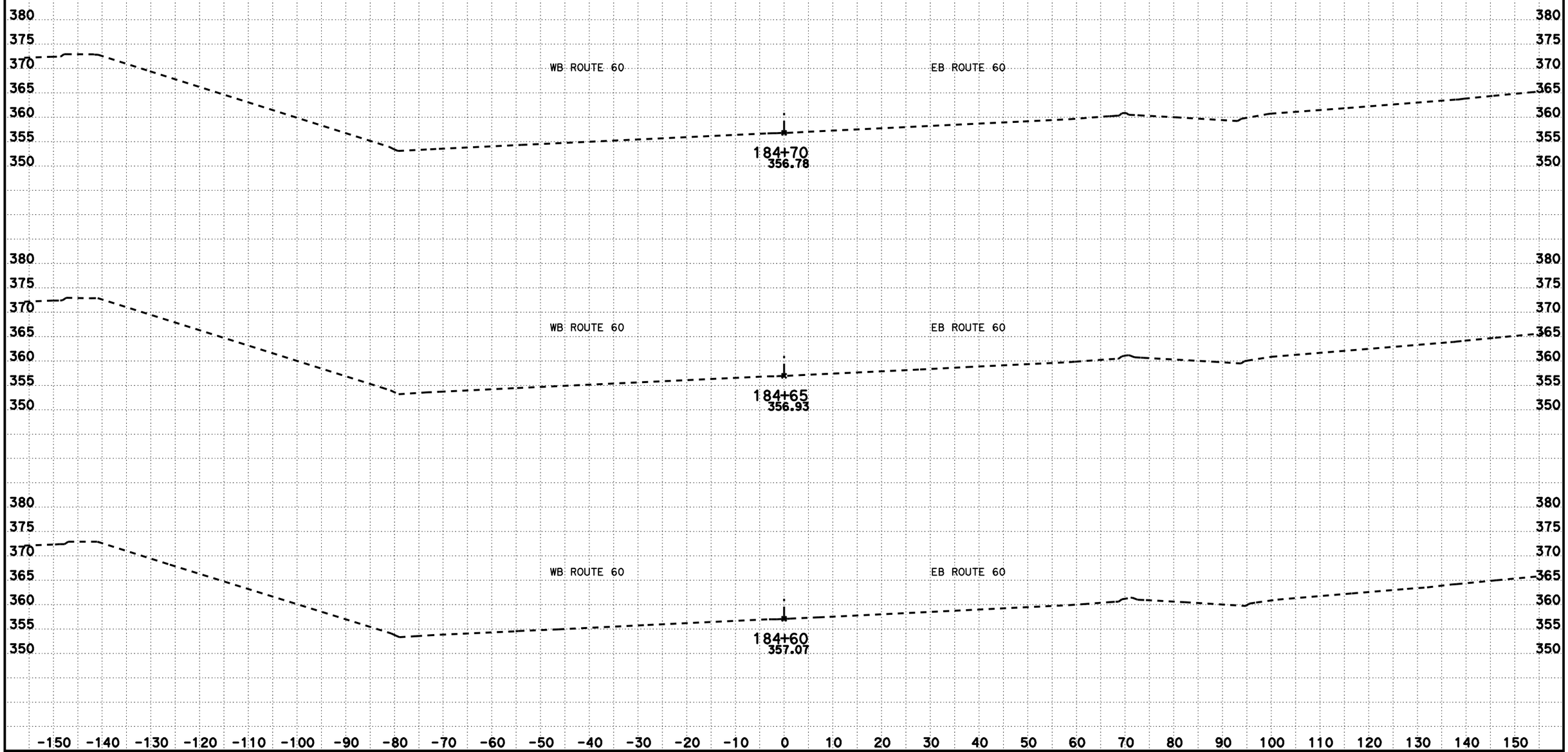

CREATED BY: KEDAR SAWANT
DATE: 2/7/2012
KC Project: 9430 File: D:\USERS\caice\9430\Scanlines\RT60_184+30_188+30_DTM.EAR

CONTRACT: 293901
DIST/CO/RTE/PM: 07/LA/60/R7.8
PROJECT ID: 07120002541

SCALE: 1" = 10' Horiz.
1" = 10' Vert.

All Dimensions are US Survey Feet

ROUTE 60
CROSS SECTIONS

DESIGN STUDY ONLY

NOTE: FOR ABUTMENT DETAILS AND ELEVATIONS SEE STRUCTURE PLANS

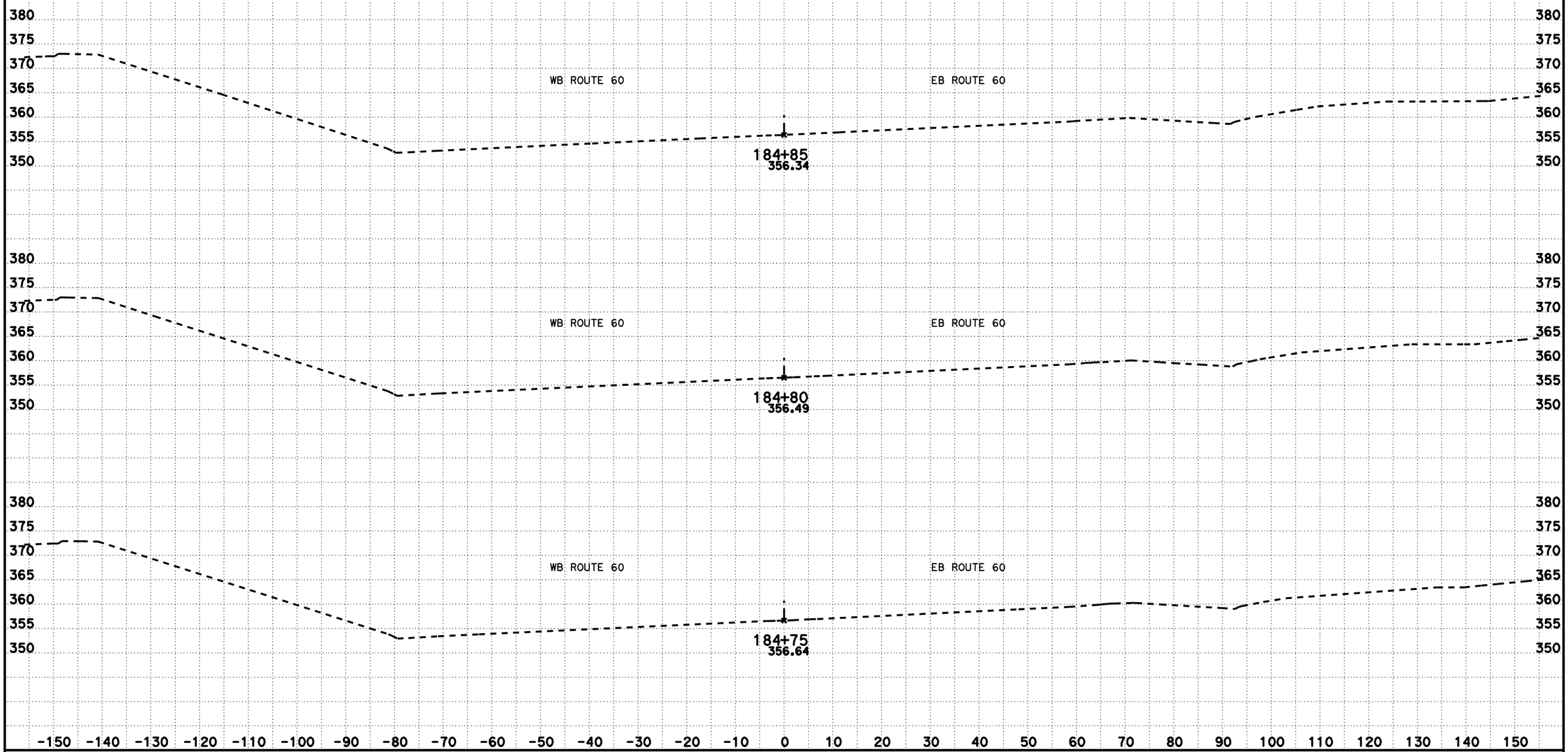

CREATED BY: KEDAR SAWANT
DATE: 2/7/2012
KC Project: 9430 File: D:\USERS\caice\9430\Scanlines\RT60_184+30_188+30_DTM.EAR

CONTRACT: 293901
DIST/CO/RTE/PM: 07/LA/60/R7.8
PROJECT ID: 07120002541

SCALE: 1" = 10' Horiz.
1" = 10' Vert.

All Dimensions are US Survey Feet

ROUTE 60
CROSS SECTIONS

DESIGN STUDY ONLY

NOTE: FOR ABUTMENT DETAILS AND ELEVATIONS SEE STRUCTURE PLANS

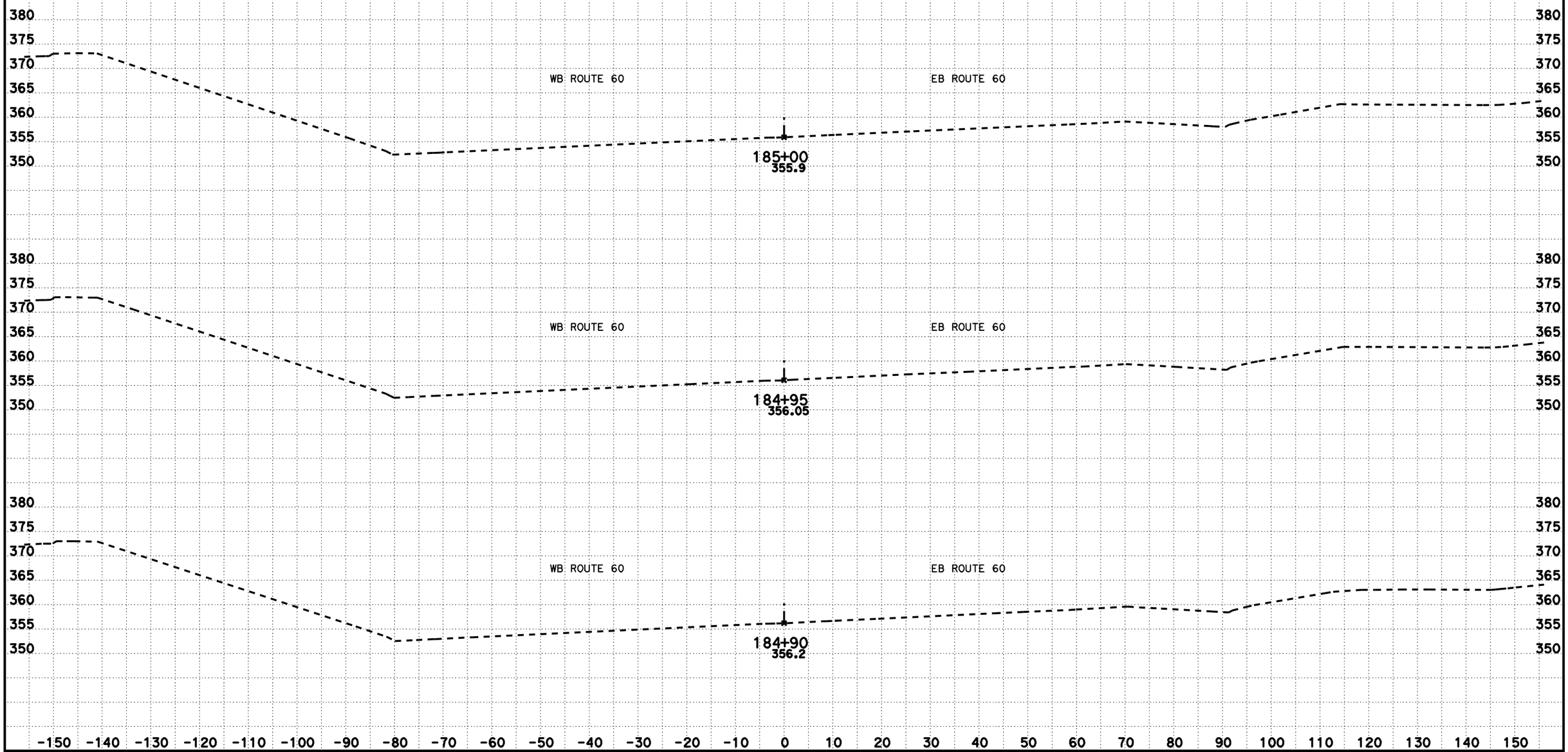

CREATED BY: KEDAR SAWANT
DATE: 2/7/2012
KC Project: 9430 File: D:\USERS\caice\9430\Scanlines\RT60_184+30_188+30_DTM.EAR

CONTRACT: 293901
DIST/CO/RTE/PM: 07/LA/60/R7.8
PROJECT ID: 07120002541

SCALE: 1" = 10' Horiz.
1" = 10' Vert.

All Dimensions are US Survey Feet

ROUTE 60
CROSS SECTIONS

DESIGN STUDY ONLY

NOTE: FOR ABUTMENT DETAILS AND ELEVATIONS SEE STRUCTURE PLANS

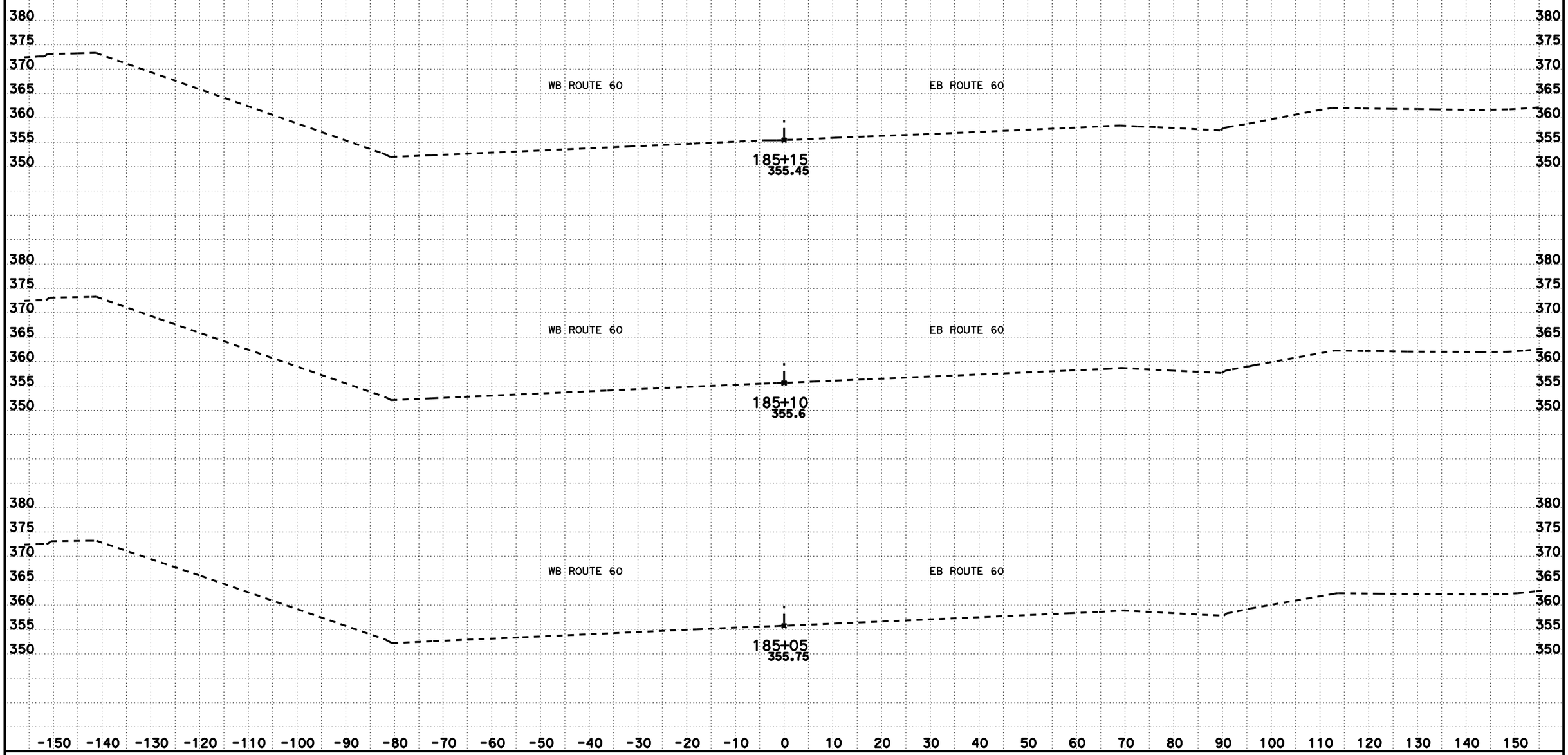

CREATED BY: KEDAR SAWANT
DATE: 2/7/2012
KC Project: 9430 File: D:\USERS\caice\9430\Scanlines\RT60_184+30_188+30_DTM.EAR

CONTRACT: 293901
DIST/CO/RTE/PM: 07/LA/60/R7.8
PROJECT ID: 07120002541

SCALE: 1" = 10' Horiz.
1" = 10' Vert.

All Dimensions are US Survey Feet

ROUTE 60
CROSS SECTIONS

DESIGN STUDY ONLY

NOTE: FOR ABUTMENT DETAILS AND ELEVATIONS SEE STRUCTURE PLANS

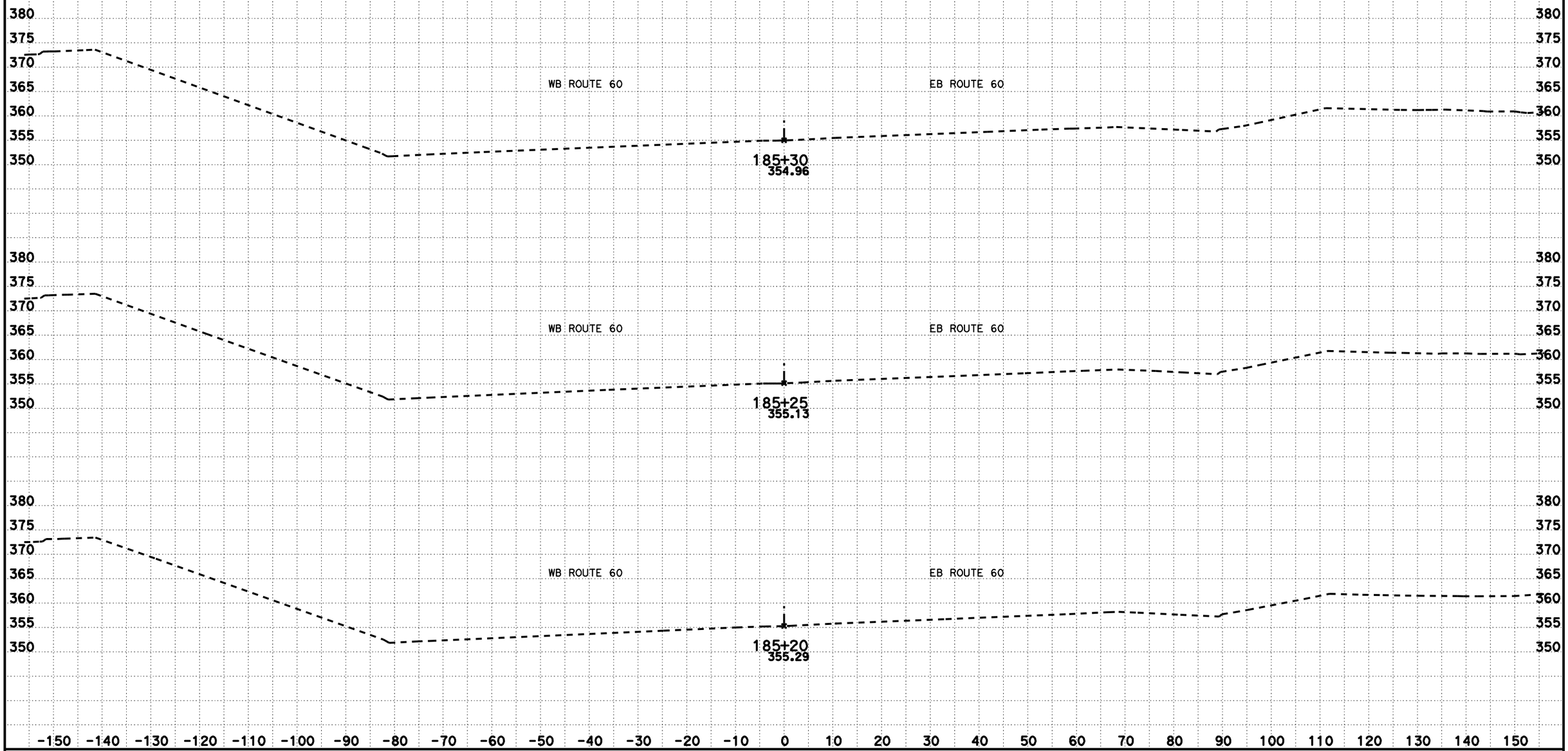

CREATED BY: KEDAR SAWANT
DATE: 2/7/2012
KC Project: 9430 File: D:\USERS\caice\9430\Scanlines\RT60_184+30_188+30_DTM.EAR

CONTRACT: 293901
DIST/CO/RTE/PM: 07/LA/60/R7.8
PROJECT ID: 07120002541

SCALE: 1" = 10' Horiz.
1" = 10' Vert.

All Dimensions are US Survey Feet

ROUTE 60
CROSS SECTIONS

DESIGN STUDY ONLY

NOTE: FOR ABUTMENT DETAILS AND ELEVATIONS SEE STRUCTURE PLANS

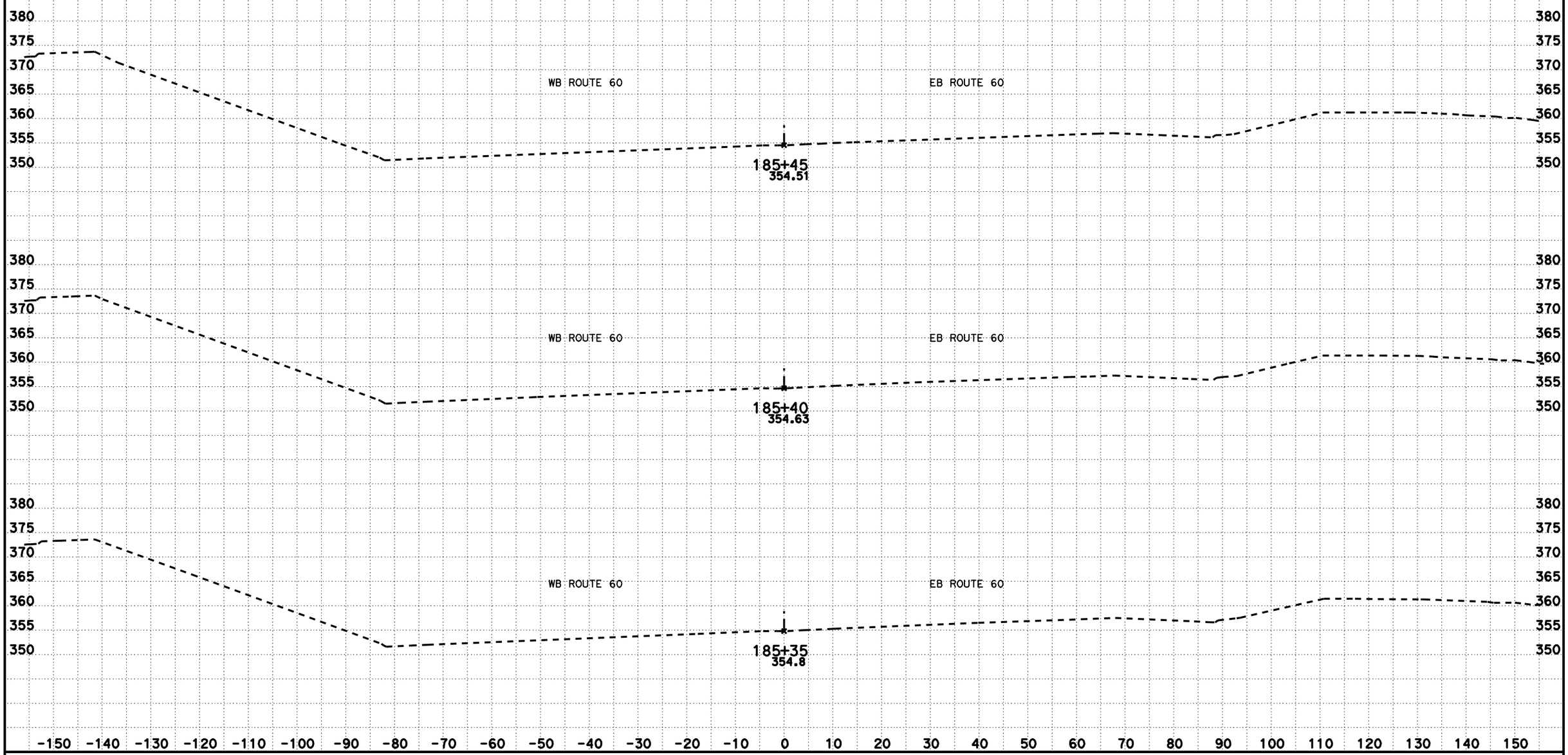

CREATED BY: KEDAR SAWANT
DATE: 2/7/2012
KC Project: 9430 File: D:\USERS\caice\9430\Scanlines\RT60_184+30_188+30_DTM.EAR

CONTRACT: 293901
DIST/CO/RTE/PM: 07/LA/60/R7.8
PROJECT ID: 07120002541

SCALE: 1" = 10' Horiz.
1" = 10' Vert.
All Dimensions are US Survey Feet

ROUTE 60
CROSS SECTIONS
SHEET 8 OF 36

DESIGN STUDY ONLY

NOTE: FOR ABUTMENT DETAILS AND ELEVATIONS SEE STRUCTURE PLANS

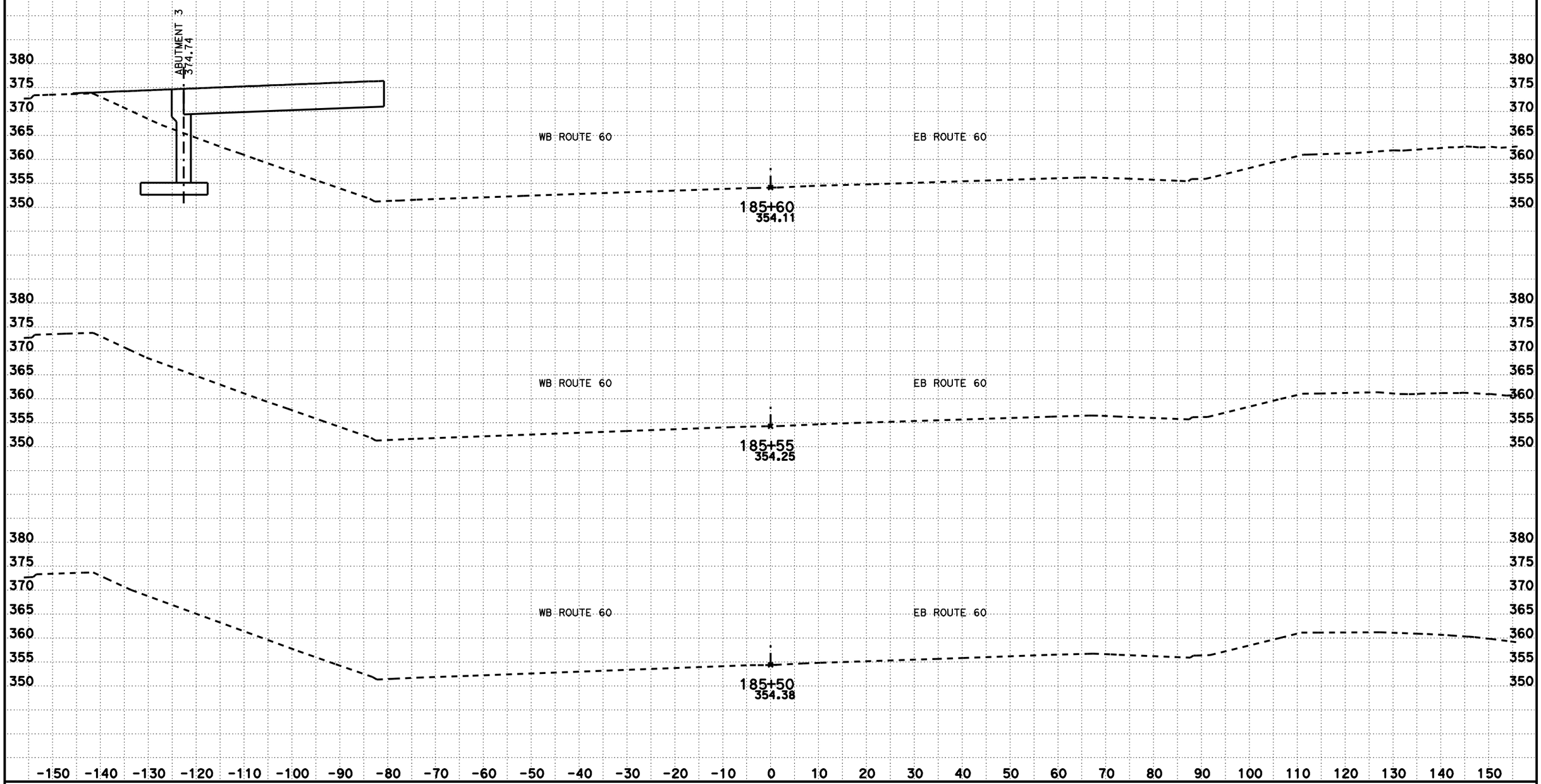

CREATED BY: KEDAR SAWANT
DATE: 2/7/2012
KC Project: 9430 File: D:\USERS\caice\9430\Scanlines\RT60_184+30_188+30_DTM.EAR

CONTRACT: 293901
DIST/CO/RTE/PM: 07/LA/60/R7.8
PROJECT ID: 07120002541

SCALE: 1" = 10' Horiz.
1" = 10' Vert.

All Dimensions are US Survey Feet

ROUTE 60
CROSS SECTIONS

DESIGN STUDY ONLY

NOTE: FOR ABUTMENT DETAILS AND ELEVATIONS SEE STRUCTURE PLANS

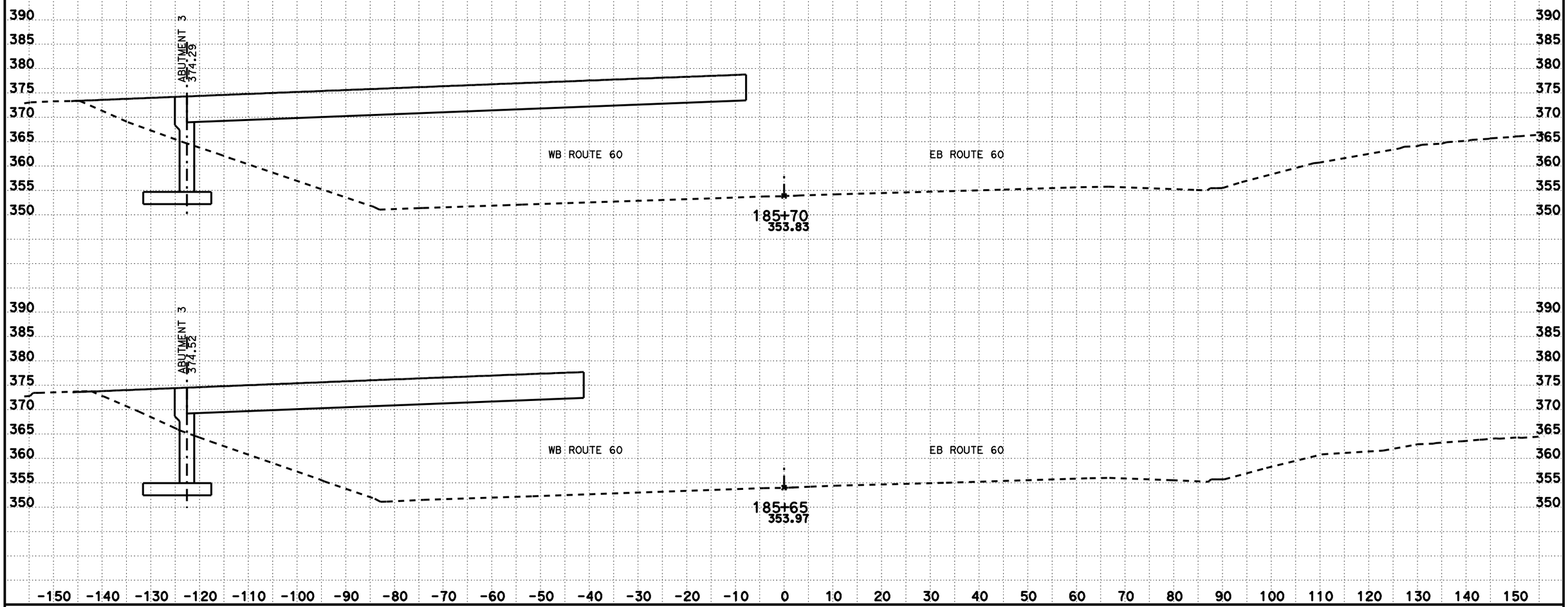

CREATED BY: KEDAR SAWANT
DATE: 2/7/2012
KC Project: 9430 File: D:\USERS\caice\9430\Scanlines\RT60_184+30_188+30_DTM.EAR

CONTRACT: 293901
DIST/CO/RTE/PM: 07/LA/60/R7.8
PROJECT ID: 07120002541

SCALE: 1" = 10' Horiz.
1" = 10' Vert.

All Dimensions are US Survey Feet

ROUTE 60
CROSS SECTIONS

SHEET 10 OF 36

DESIGN STUDY ONLY

NOTE: FOR ABUTMENT DETAILS AND ELEVATIONS SEE STRUCTURE PLANS

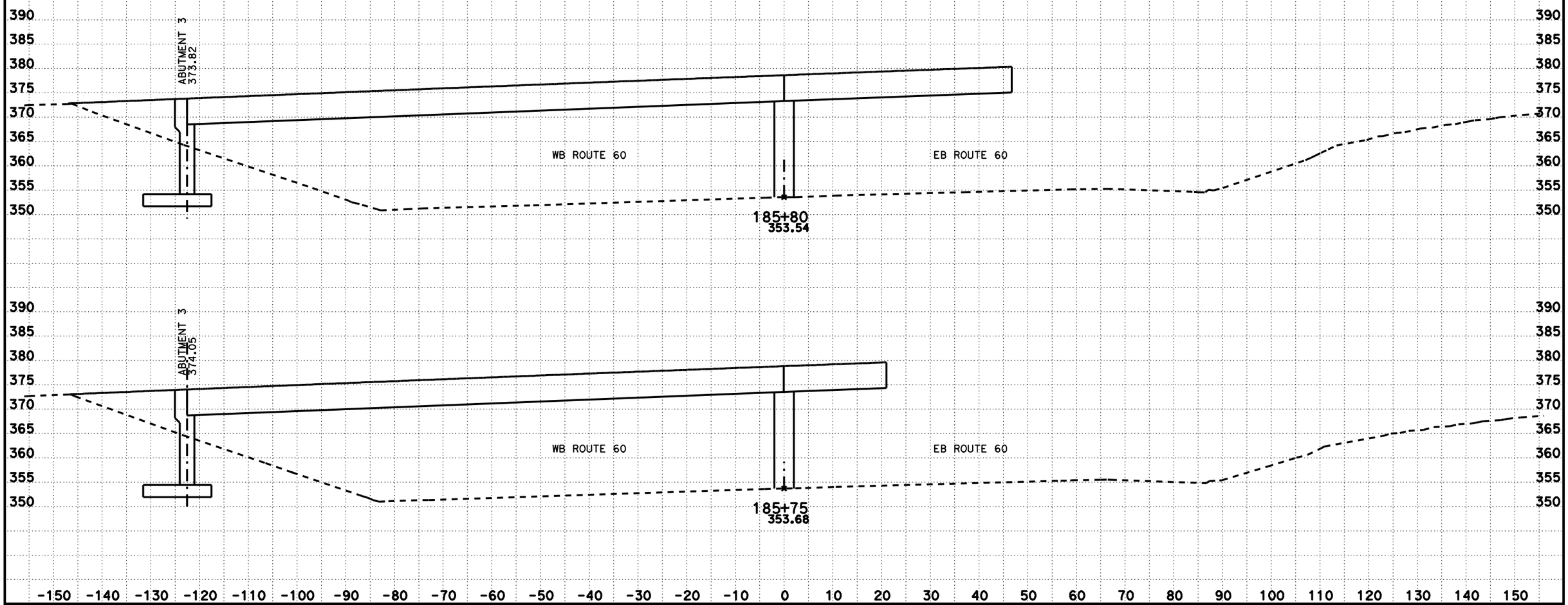

CREATED BY: KEDAR SAWANT
DATE: 2/7/2012
KC Project: 9430 File: D:\USERS\caice\9430\Scanlines\RT60_184+30_188+30_DTM.EAR

CONTRACT: 293901
DIST/CO/RTE/PM: 07/LA/60/R7.8
PROJECT ID: 07120002541

SCALE: 1" = 10' Horiz.
1" = 10' Vert.
All Dimensions are US Survey Feet

ROUTE 60
CROSS SECTIONS
SHEET 11 OF 36

DESIGN STUDY ONLY

NOTE: FOR ABUTMENT DETAILS AND ELEVATIONS SEE STRUCTURE PLANS

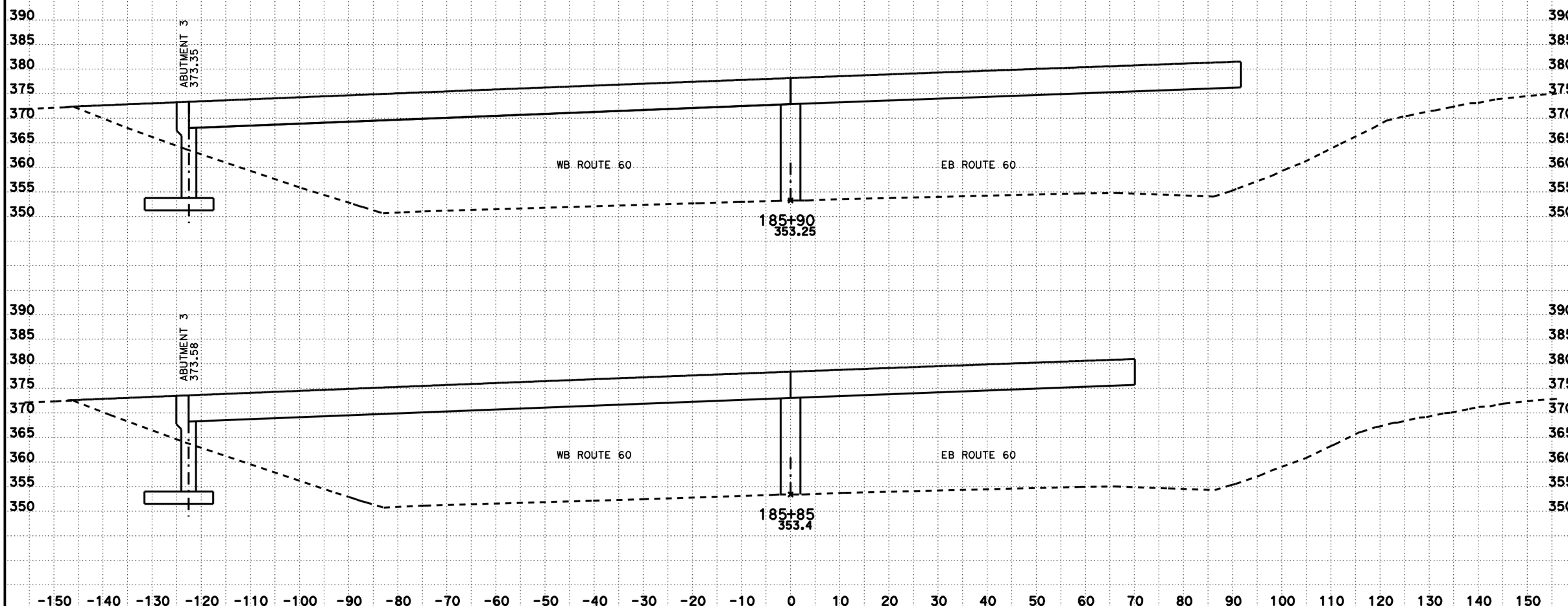

CREATED BY: KEDAR SAWANT
DATE: 2/7/2012
KC Project: 9430 File: D:\USERS\caice\9430\Scanlines\RT60_184+30_188+30_DTM.EAR

CONTRACT: 293901
DIST/CO/RTE/PM: 07/LA/60/R7.8
PROJECT ID: 07120002541

SCALE: 1" = 10' Horiz.
1" = 10' Vert.

All Dimensions are US Survey Feet

ROUTE 60
CROSS SECTIONS

SHEET 12 OF 36

DESIGN STUDY ONLY

NOTE: FOR ABUTMENT DETAILS AND ELEVATIONS SEE STRUCTURE PLANS

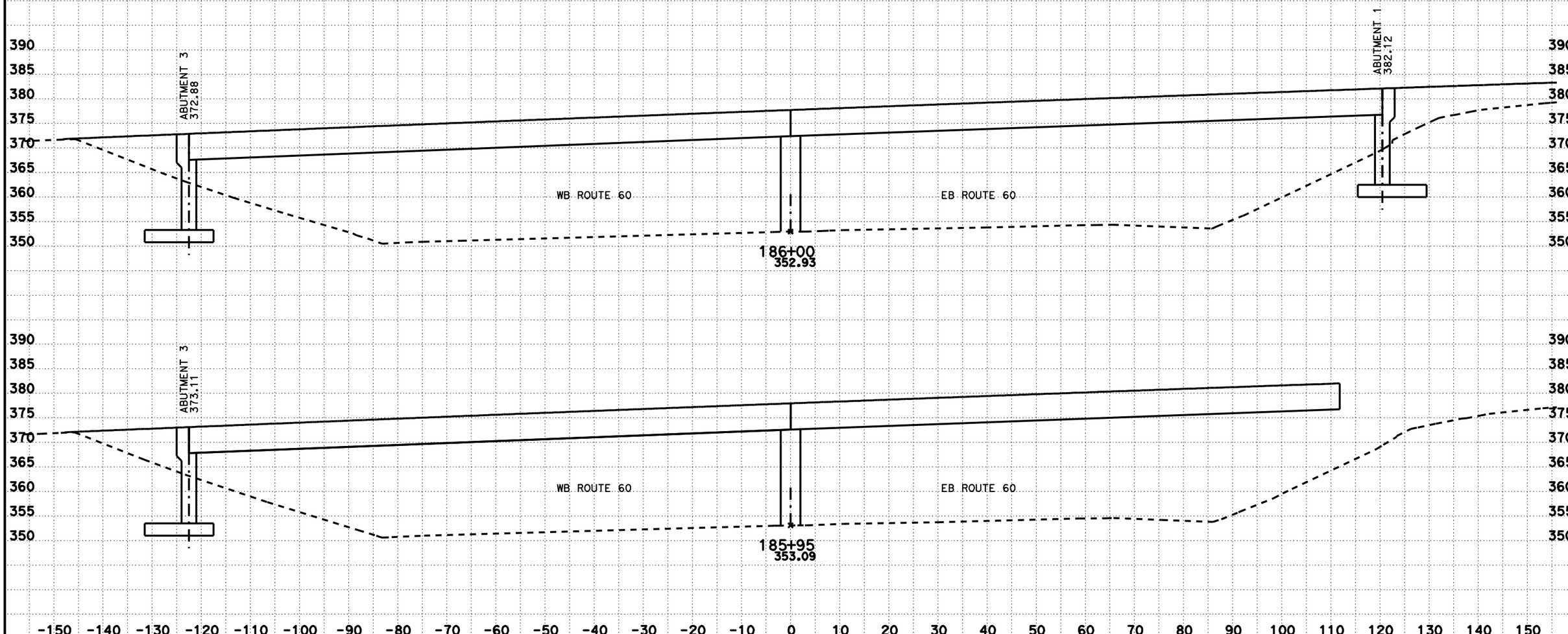

CREATED BY: KEDAR SAWANT
DATE: 2/7/2012
KC Project: 9430 File: D:\USERS\caice\9430\Scanlines\RT60_184+30_188+30_DTM.EAR

CONTRACT: 293901
DIST/CO/RTE/PM: 07/LA/60/R7.8
PROJECT ID: 07120002541

SCALE: 1" = 10' Horiz.
1" = 10' Vert.

All Dimensions are US Survey Feet

ROUTE 60
CROSS SECTIONS

SHEET 13 OF 36

DESIGN STUDY ONLY

NOTE: FOR ABUTMENT DETAILS AND ELEVATIONS SEE STRUCTURE PLANS

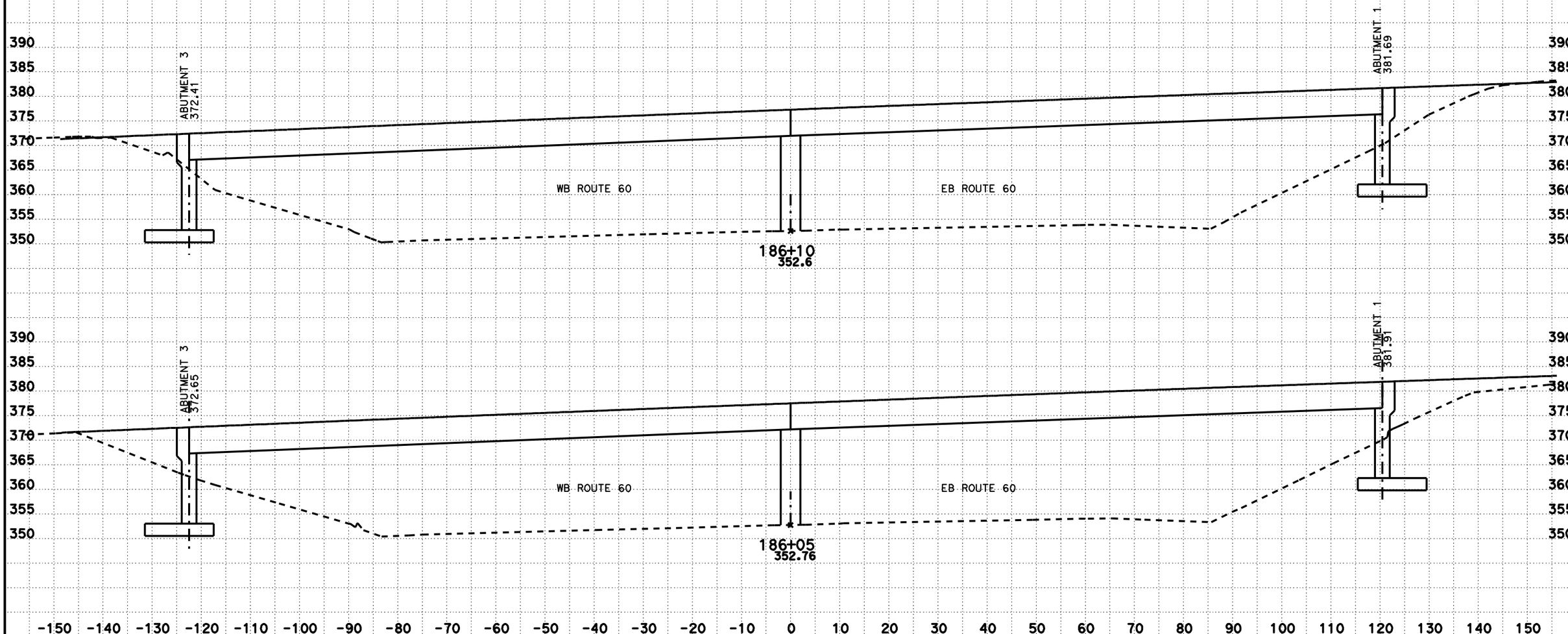

CREATED BY: KEDAR SAWANT
DATE: 2/7/2012
KC Project: 9430 File: D:\USERS\caice\9430\Scanlines\RT60_184+30_188+30_DTM.EAR

CONTRACT: 293901
DIST/CO/RTE/PM: 07/LA/60/R7.8
PROJECT ID: 07120002541

SCALE: 1" = 10' Horiz.
1" = 10' Vert.

All Dimensions are US Survey Feet

ROUTE 60
CROSS SECTIONS

SHEET 14 OF 36

DESIGN STUDY ONLY

NOTE: FOR ABUTMENT DETAILS AND ELEVATIONS SEE STRUCTURE PLANS

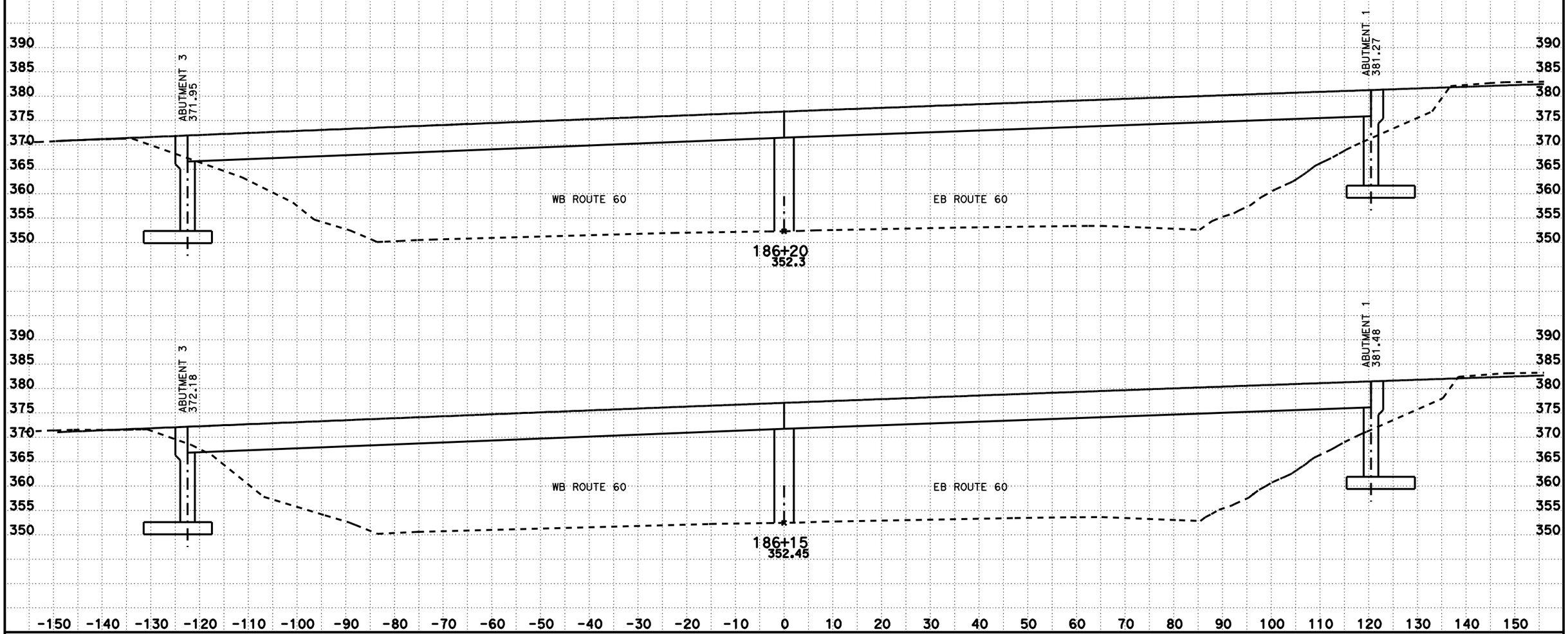

CREATED BY: KEDAR SAWANT
DATE: 2/7/2012
KC Project: 9430 File: D:\USERS\caice\9430\Scanlines\RT60_184+30_188+30_DTM.EAR

CONTRACT: 293901
DIST/CO/RTE/PM: 07/LA/60/R7.8
PROJECT ID: 07120002541

SCALE: 1" = 10' Horiz.
1" = 10' Vert.

All Dimensions are US Survey Feet

ROUTE 60
CROSS SECTIONS

DESIGN STUDY ONLY

NOTE: FOR ABUTMENT DETAILS AND ELEVATIONS SEE STRUCTURE PLANS

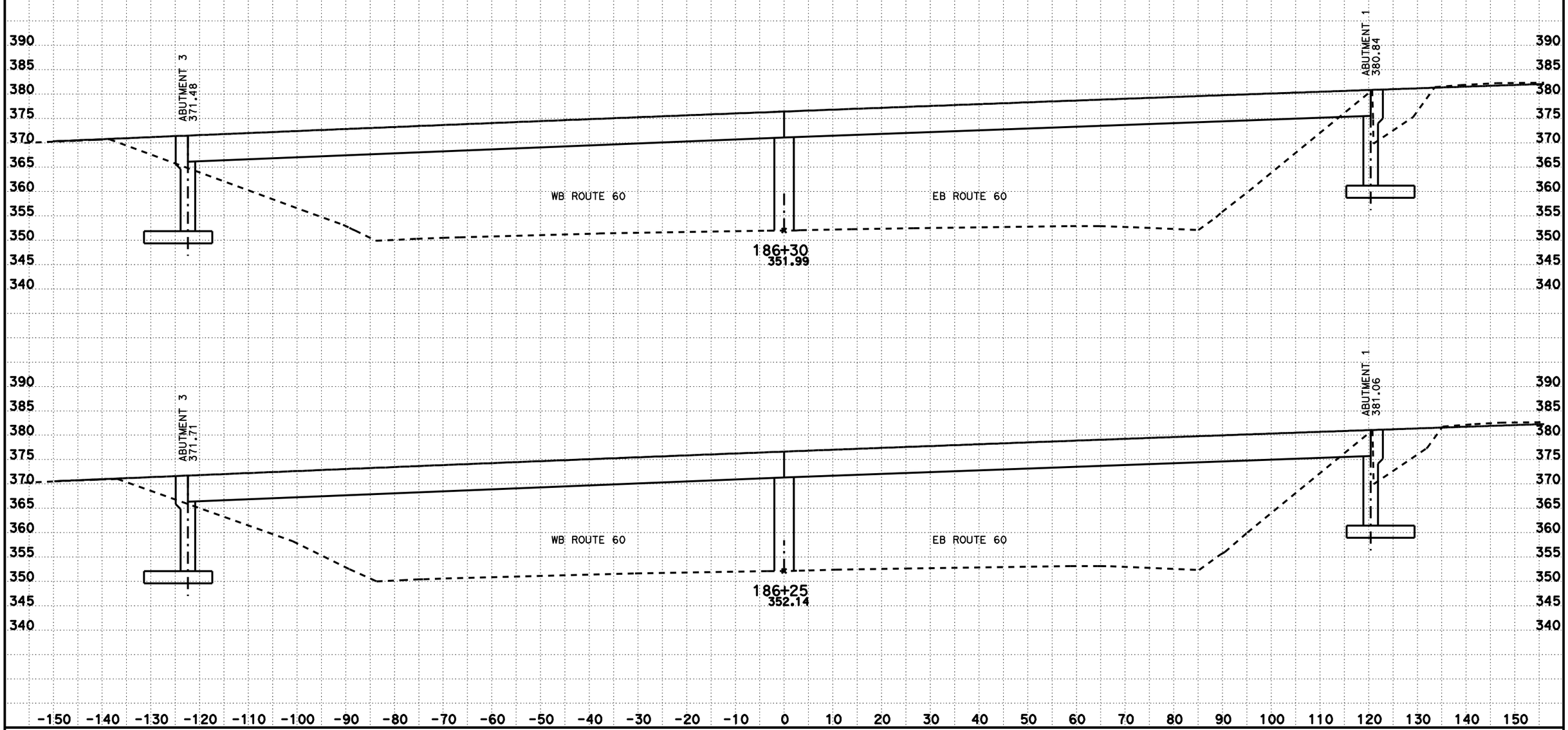

CREATED BY: KEDAR SAWANT
DATE: 2/7/2012
KC Project: 9430 File: D:\USERS\caice\9430\Scanlines\RT60_184+30_188+30_DTM.EAR

CONTRACT: 293901
DIST/CO/RTE/PM: 07/LA/60/R7.8
PROJECT ID: 07120002541

SCALE: 1" = 10' Horiz.
1" = 10' Vert.

All Dimensions are US Survey Feet

ROUTE 60
CROSS SECTIONS

DESIGN STUDY ONLY

NOTE: FOR ABUTMENT DETAILS AND ELEVATIONS SEE STRUCTURE PLANS

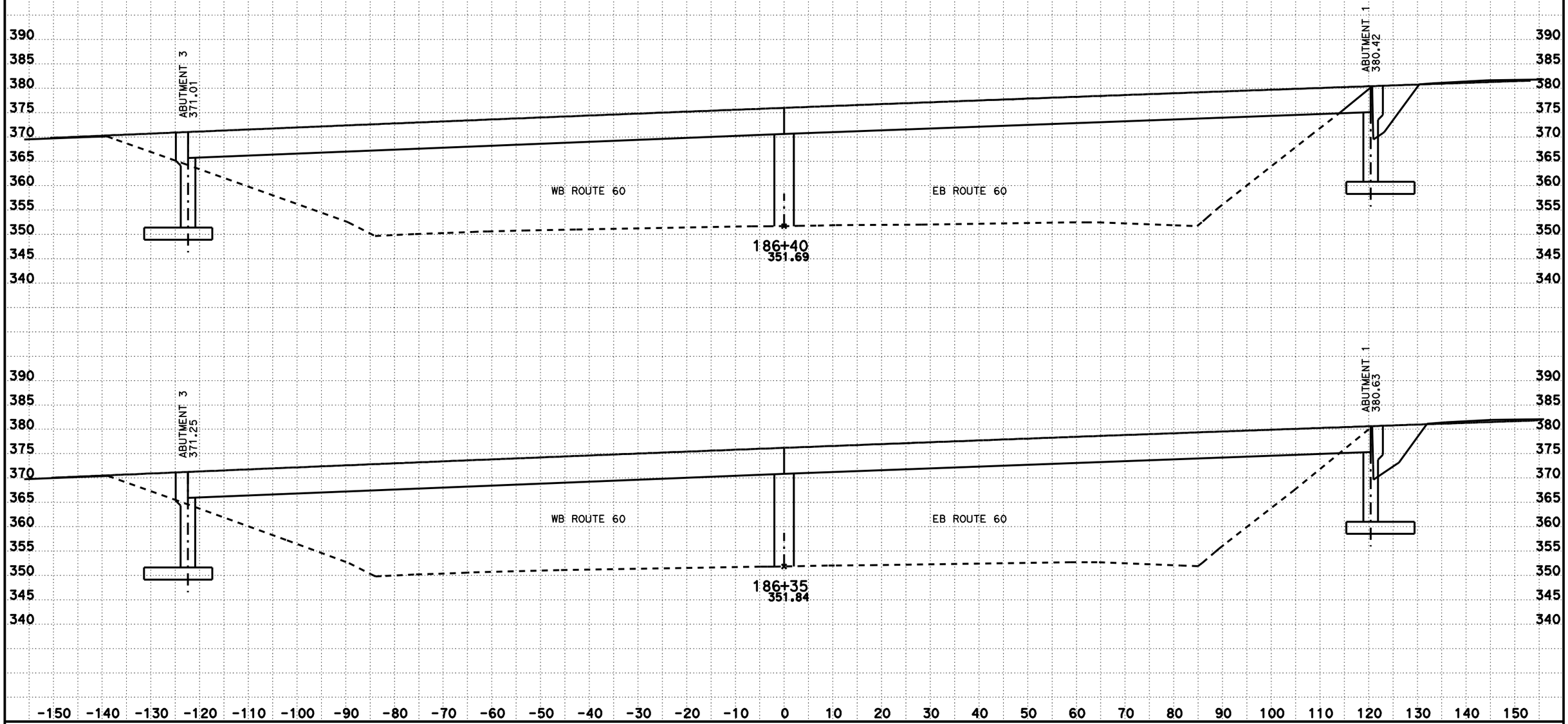

CREATED BY: KEDAR SAWANT
DATE: 2/7/2012
KC Project: 9430 File: D:\USERS\caice\9430\Scanlines\RT60_184+30_188+30_DTM.EAR

CONTRACT: 293901
DIST/CO/RTE/PM: 07/LA/60/R7.8
PROJECT ID: 07120002541

SCALE: 1" = 10' Horiz.
1" = 10' Vert.

All Dimensions are US Survey Feet

ROUTE 60
CROSS SECTIONS

DESIGN STUDY ONLY

NOTE: FOR ABUTMENT DETAILS AND ELEVATIONS SEE STRUCTURE PLANS

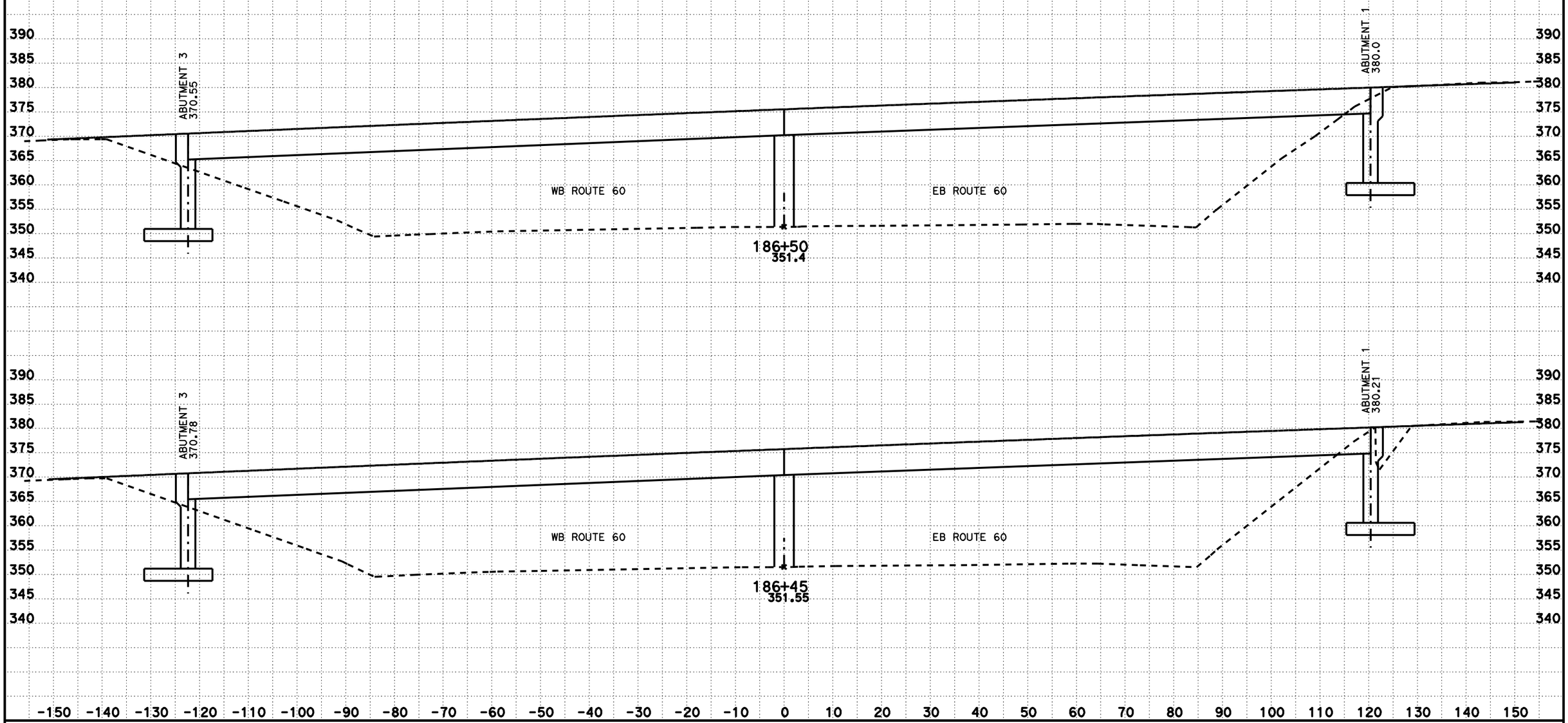

CREATED BY: KEDAR SAWANT
DATE: 2/7/2012
KC Project: 9430 File: D:\USERS\caice\9430\Scanlines\RT60_184+30_188+30_DTM.EAR

CONTRACT: 293901
DIST/CO/RTE/PM: 07/LA/60/R7.8
PROJECT ID: 07120002541

SCALE: 1" = 10' Horiz.
1" = 10' Vert.

All Dimensions are US Survey Feet

ROUTE 60
CROSS SECTIONS

DESIGN STUDY ONLY

NOTE: FOR ABUTMENT DETAILS AND ELEVATIONS SEE STRUCTURE PLANS

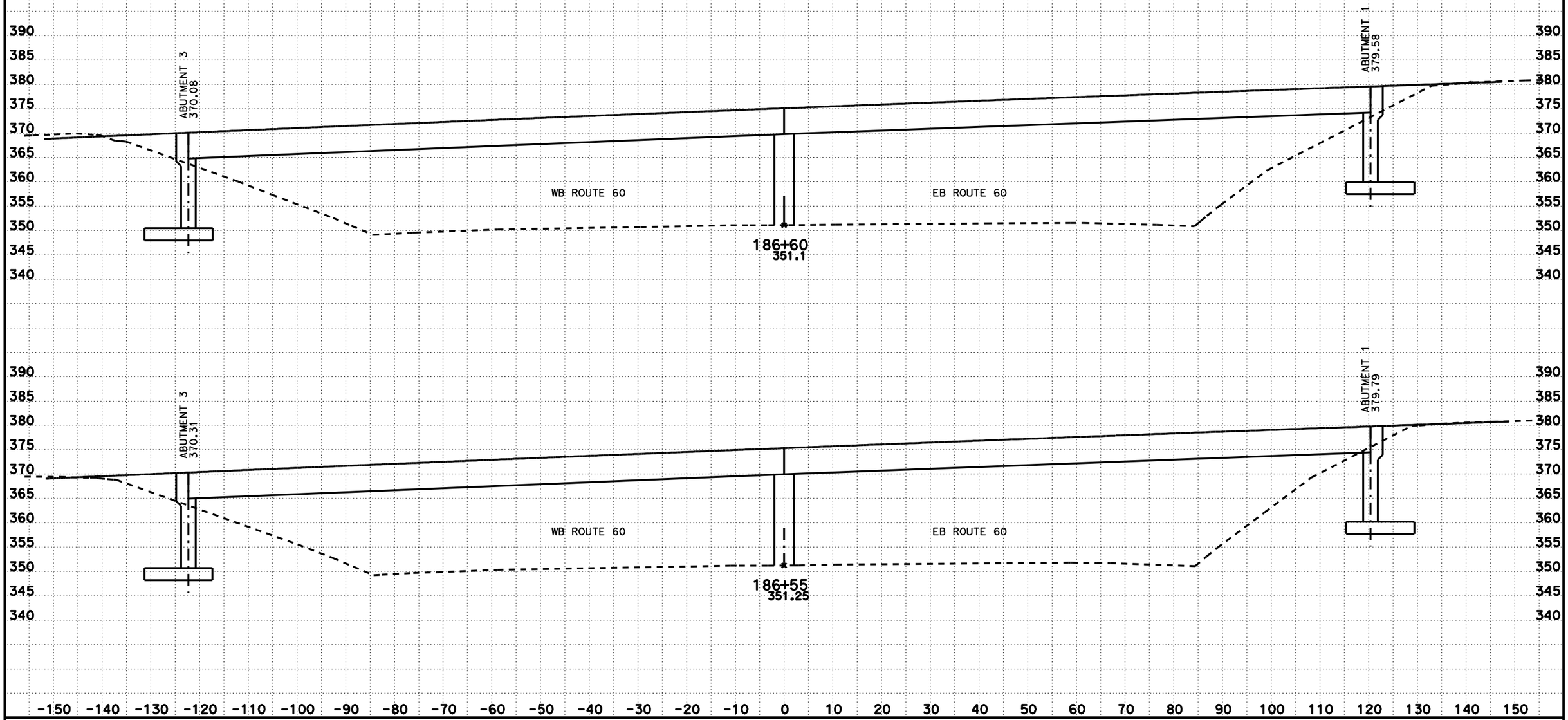

CREATED BY: KEDAR SAWANT
DATE: 2/7/2012
KC Project: 9430 File: D:\USERS\caice\9430\Scanlines\RT60_184+30_188+30_DTM.EAR

CONTRACT: 293901
DIST/CO/RTE/PM: 07/LA/60/R7.8
PROJECT ID: 07120002541

SCALE: 1" = 10' Horiz.
1" = 10' Vert.

All Dimensions are US Survey Feet

ROUTE 60
CROSS SECTIONS

DESIGN STUDY ONLY

NOTE: FOR ABUTMENT DETAILS AND ELEVATIONS SEE STRUCTURE PLANS

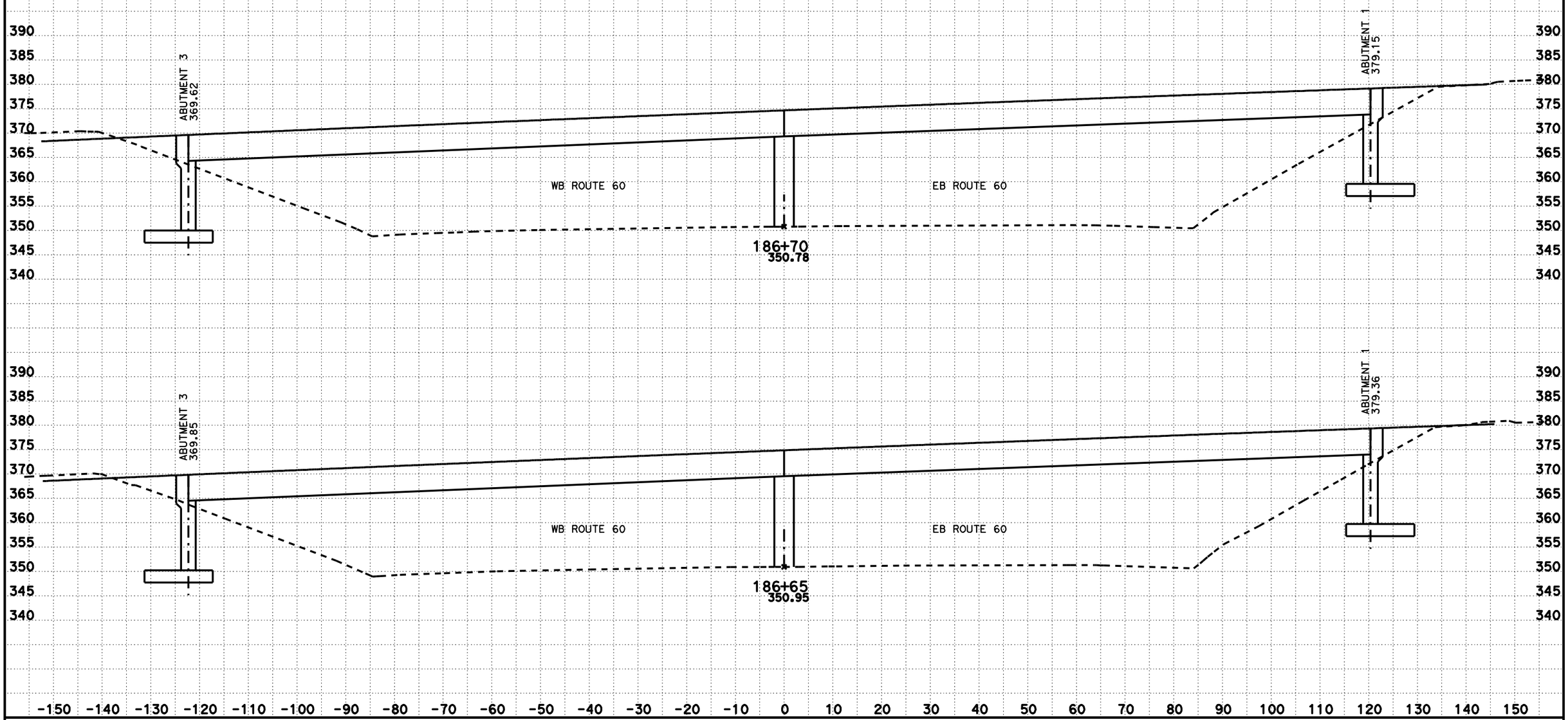

CREATED BY: KEDAR SAWANT
DATE: 2/7/2012
KC Project: 9430 File: D:\USERS\caice\9430\Scanlines\RT60_184+30_188+30_DTM.EAR

CONTRACT: 293901
DIST/CO/RTE/PM: 07/LA/60/R7.8
PROJECT ID: 07120002541

SCALE: 1" = 10' Horiz.
1" = 10' Vert.
All Dimensions are US Survey Feet

ROUTE 60
CROSS SECTIONS
SHEET 20 OF 36

DESIGN STUDY ONLY

NOTE: FOR ABUTMENT DETAILS AND ELEVATIONS SEE STRUCTURE PLANS

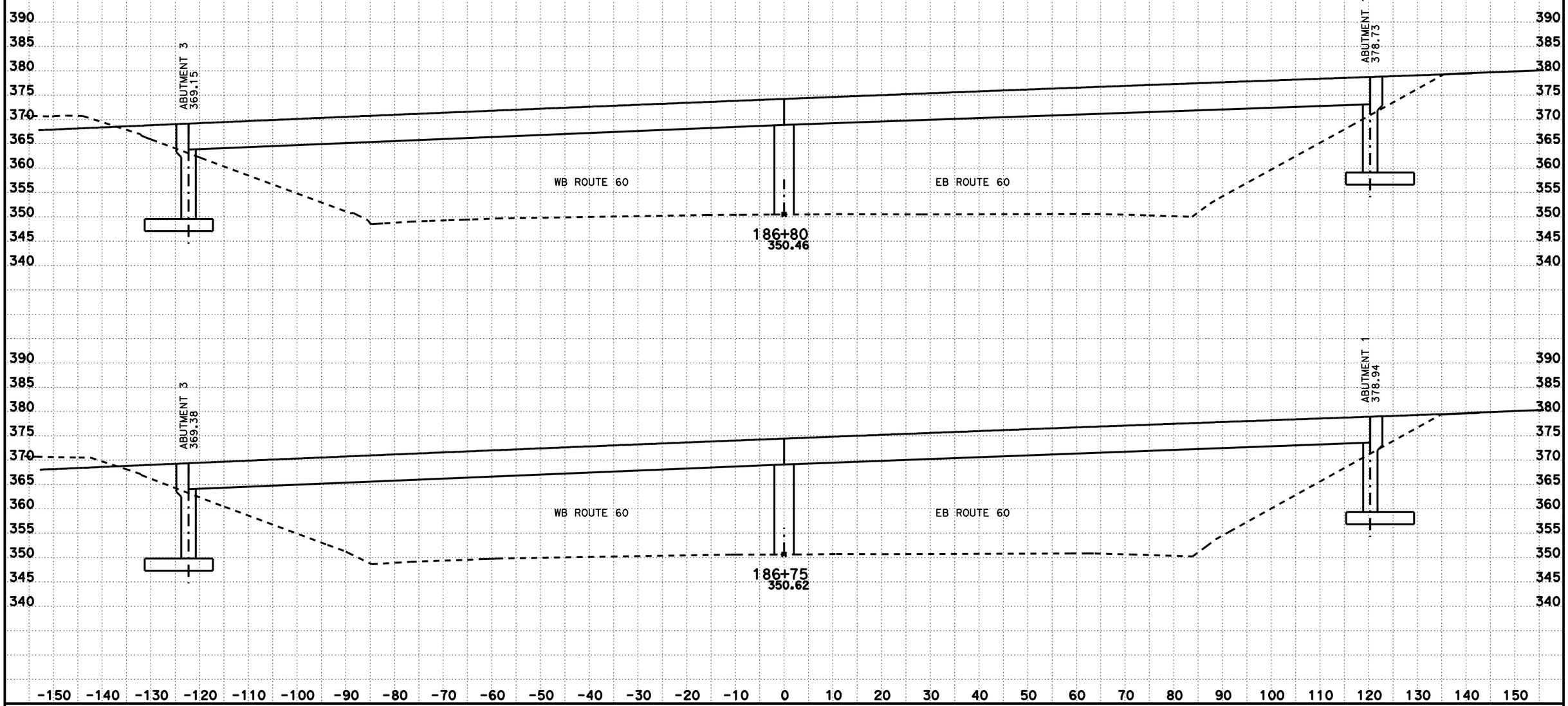

CREATED BY: KEDAR SAWANT
DATE: 2/7/2012
KC Project: 9430 File: D:\USERS\caice\9430\Scanlines\RT60_184+30_188+30_DTM.EAR

CONTRACT: 293901
DIST/CO/RTE/PM: 07/LA/60/R7.8
PROJECT ID: 07120002541

SCALE: 1" = 10' Horiz.
1" = 10' Vert.

All Dimensions are US Survey Feet

ROUTE 60
CROSS SECTIONS

DESIGN STUDY ONLY

NOTE: FOR ABUTMENT DETAILS AND ELEVATIONS SEE STRUCTURE PLANS

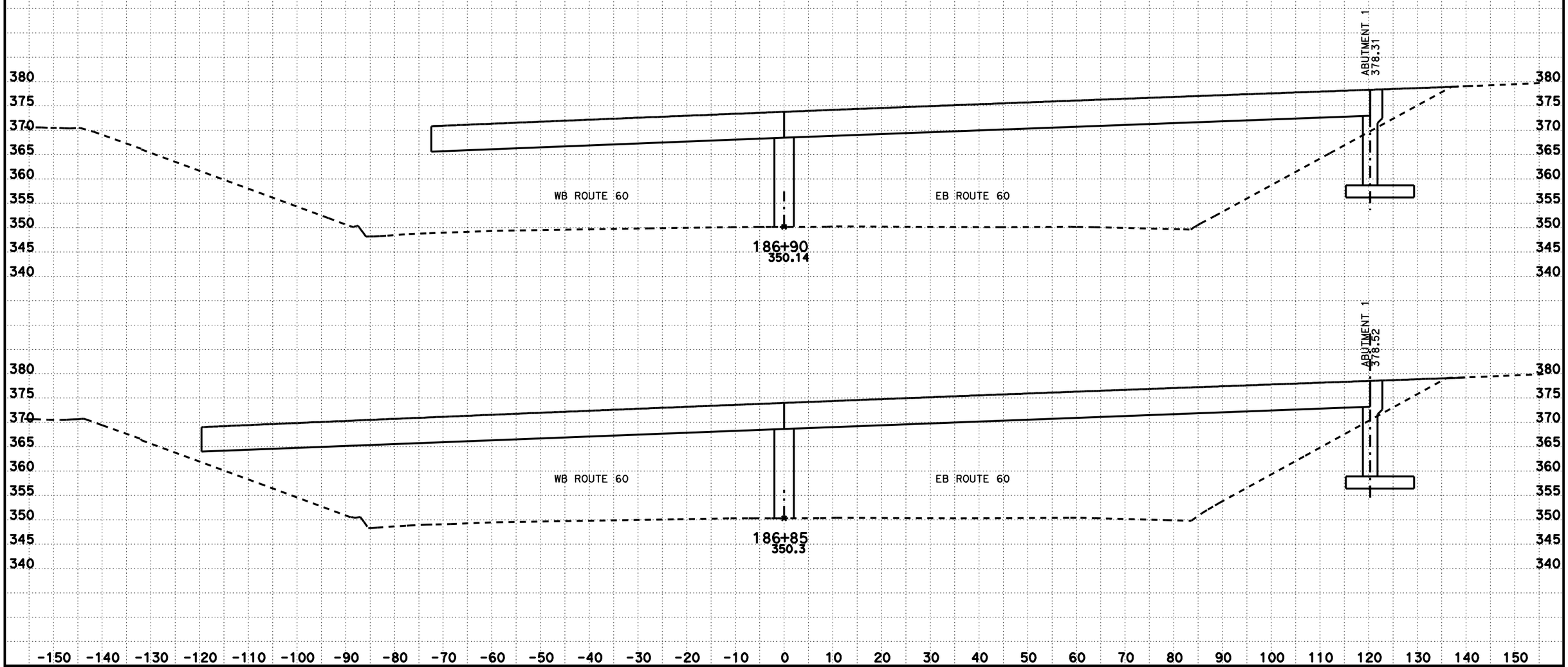

CREATED BY: KEDAR SAWANT
DATE: 2/7/2012
KC Project: 9430 File: D:\USERS\caice\9430\Scanlines\RT60_184+30_188+30_DTM.EAR

CONTRACT: 293901
DIST/CO/RTE/PM: 07/LA/60/R7.8
PROJECT ID: 07120002541

SCALE: 1" = 10' Horiz.
1" = 10' Vert.

All Dimensions are US Survey Feet

ROUTE 60
CROSS SECTIONS

SHEET 22 OF 36

DESIGN STUDY ONLY

NOTE: FOR ABUTMENT DETAILS AND ELEVATIONS SEE STRUCTURE PLANS

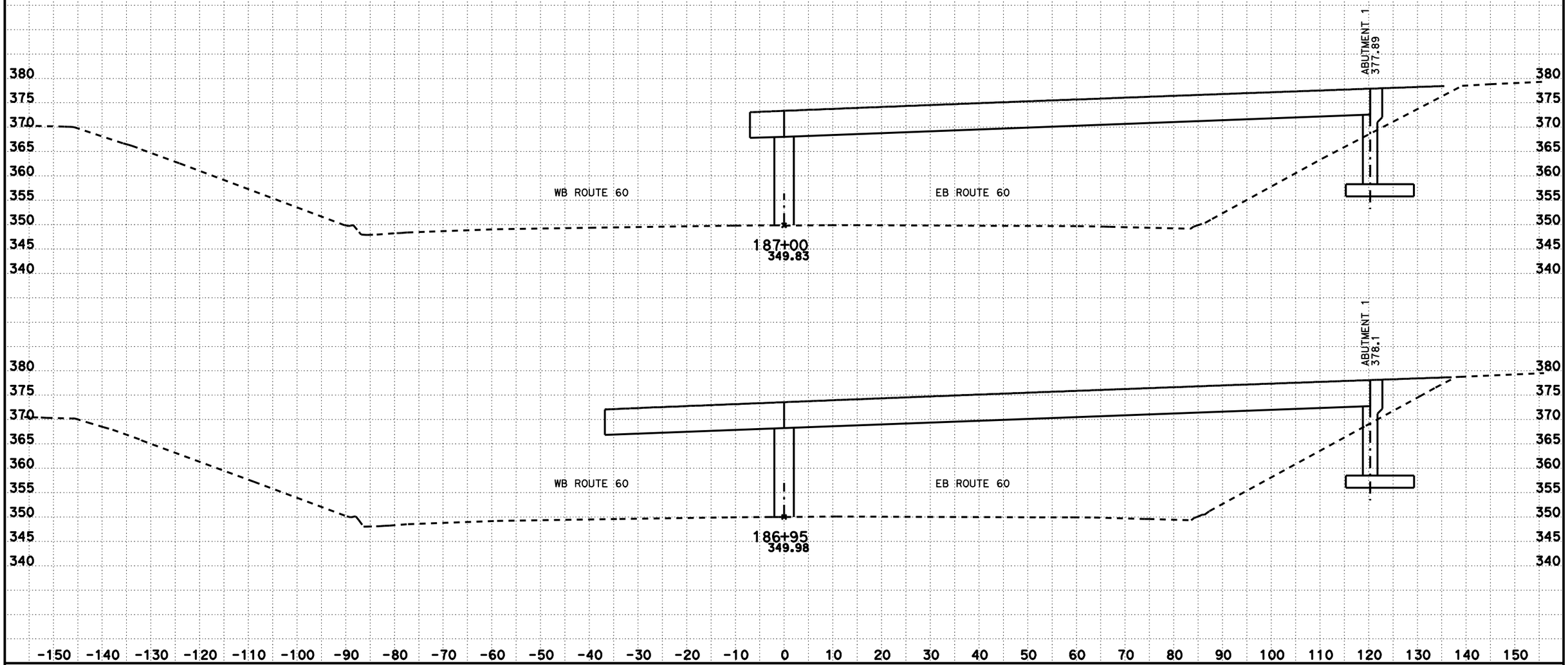

CREATED BY: KEDAR SAWANT
DATE: 2/7/2012
KC Project: 9430 File: D:\USERS\caice\9430\Scanlines\RT60_184+30_188+30_DTM.EAR

CONTRACT: 293901
DIST/CO/RTE/PM: 07/LA/60/R7.8
PROJECT ID: 07120002541

SCALE: 1" = 10' Horiz.
1" = 10' Vert.

All Dimensions are US Survey Feet

ROUTE 60
CROSS SECTIONS

SHEET 23 OF 36

DESIGN STUDY ONLY

NOTE: FOR ABUTMENT DETAILS AND ELEVATIONS SEE STRUCTURE PLANS

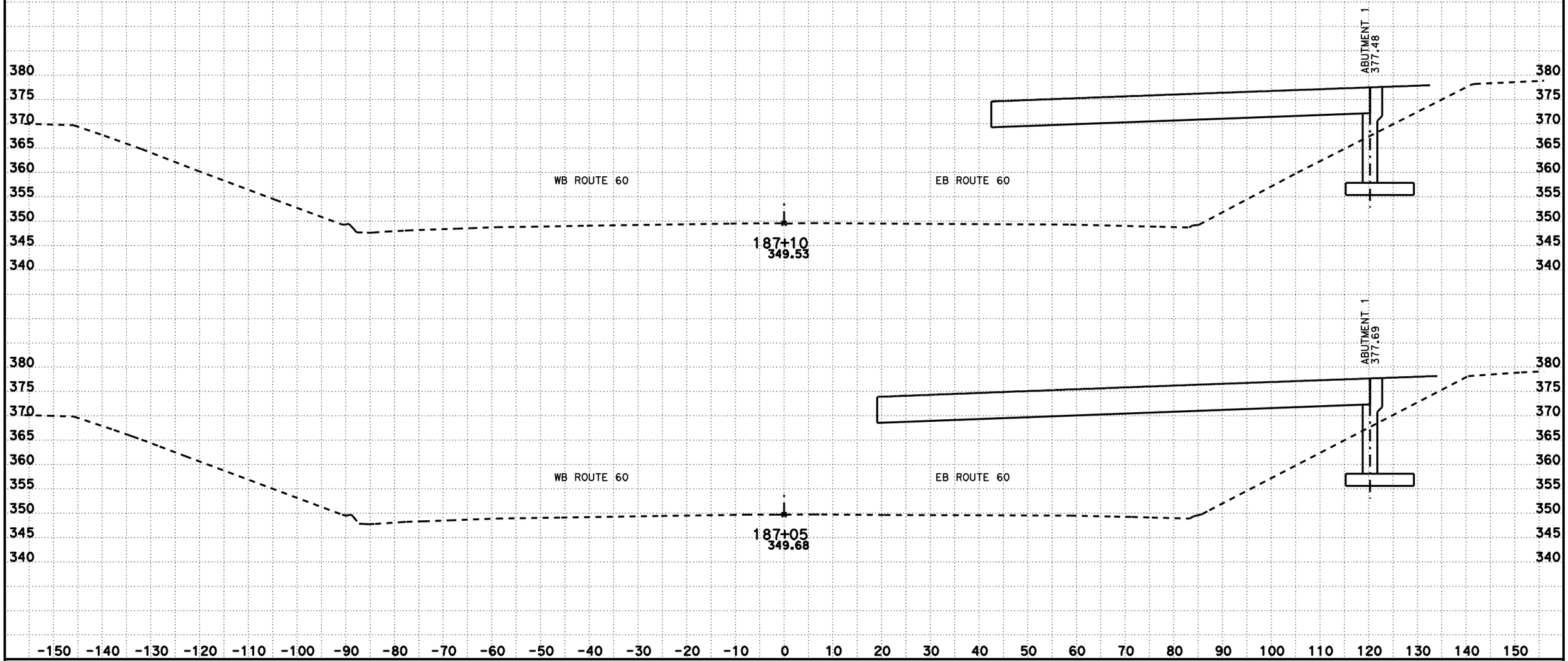

CREATED BY: KEDAR SAWANT
DATE: 2/7/2012
KC Project: 9430 File: D:\USERS\caice\9430\Scanlines\RT60_184+30_188+30_DTM.EAR

CONTRACT: 293901
DIST/CO/RTE/PM: 07/LA/60/R7.8
PROJECT ID: 07120002541

SCALE: 1" = 10' Horiz.
1" = 10' Vert.

All Dimensions are US Survey Feet

ROUTE 60
CROSS SECTIONS

DESIGN STUDY ONLY

NOTE: FOR ABUTMENT DETAILS AND ELEVATIONS SEE STRUCTURE PLANS

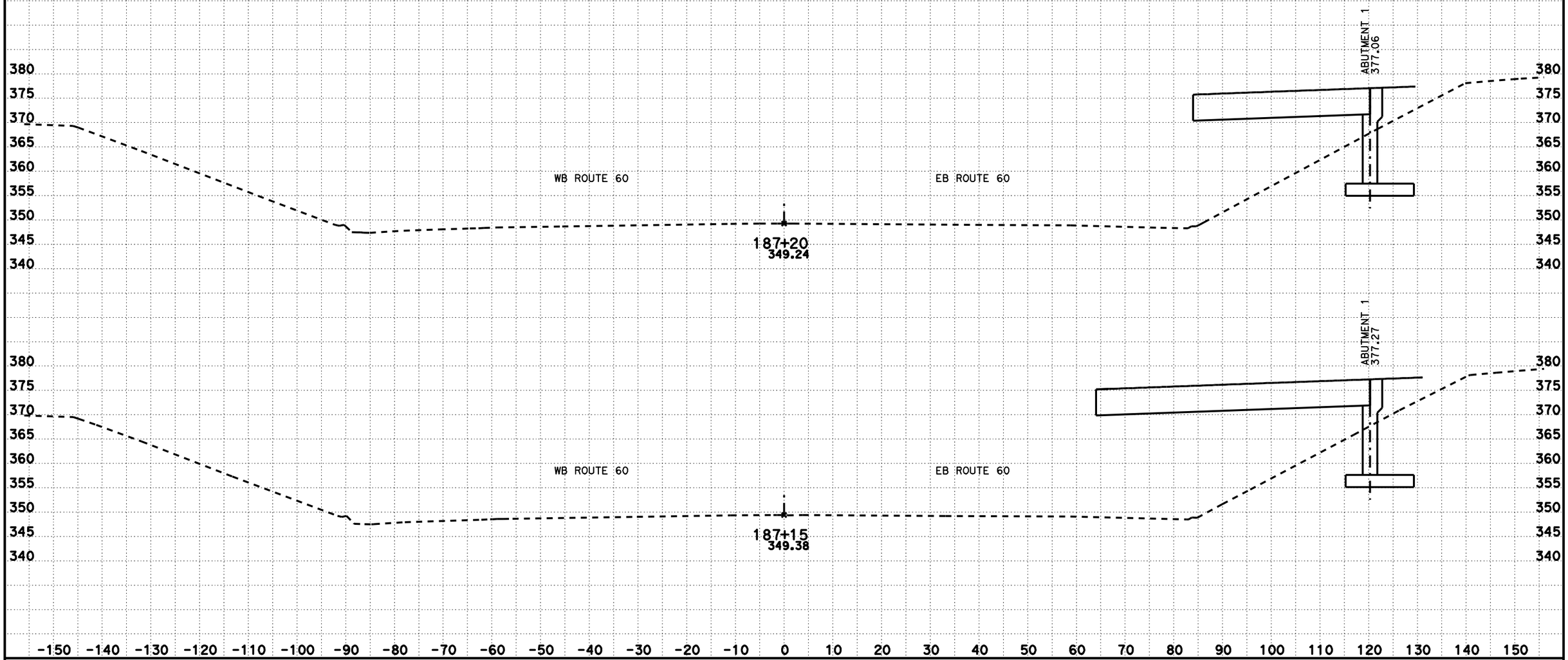

CREATED BY: KEDAR SAWANT
DATE: 2/7/2012
KC Project: 9430 File: D:\USERS\caice\9430\Scanlines\RT60_184+30_188+30_DTM.EAR

CONTRACT: 293901
DIST/CO/RTE/PM: 07/LA/60/R7.8
PROJECT ID: 07120002541

SCALE: 1" = 10' Horiz.
1" = 10' Vert.

All Dimensions are US Survey Feet

ROUTE 60
CROSS SECTIONS

DESIGN STUDY ONLY

NOTE: FOR ABUTMENT DETAILS AND ELEVATIONS SEE STRUCTURE PLANS

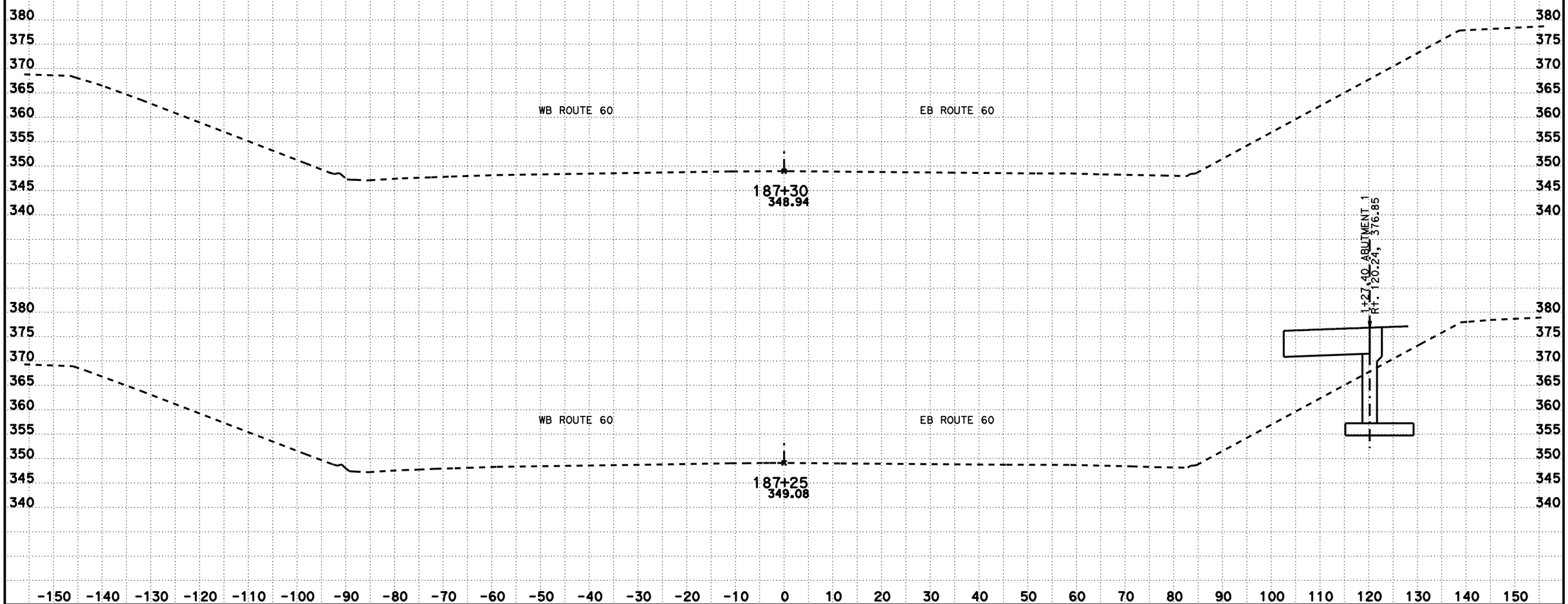

CREATED BY: KEDAR SAWANT
DATE: 2/7/2012
KC Project: 9430 File: D:\USERS\caice\9430\Scanlines\RT60_184+30_188+30_DTM.EAR

CONTRACT: 293901
DIST/CO/RTE/PM: 07/LA/60/R7.8
PROJECT ID: 07120002541

SCALE: 1" = 10' Horiz.
1" = 10' Vert.

All Dimensions are US Survey Feet

ROUTE 60
CROSS SECTIONS

DESIGN STUDY ONLY

NOTE: FOR ABUTMENT DETAILS AND ELEVATIONS SEE STRUCTURE PLANS

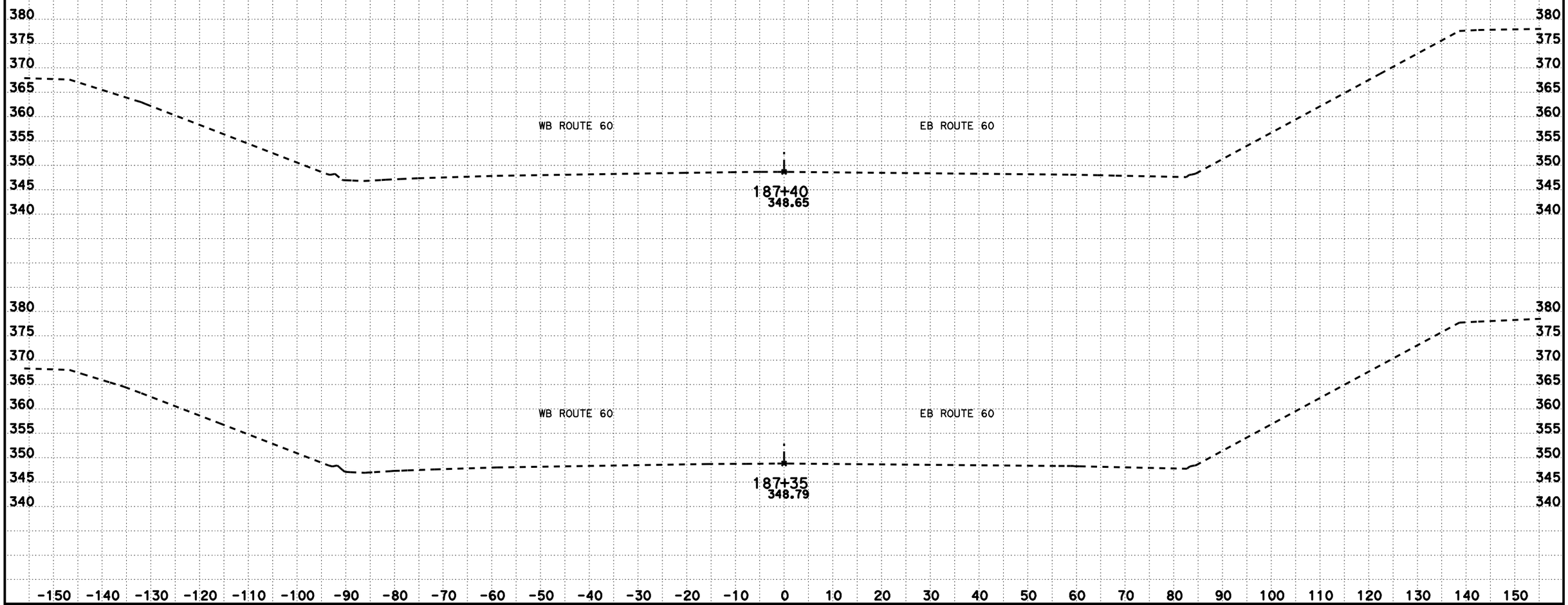

CREATED BY: KEDAR SAWANT
DATE: 2/7/2012
KC Project: 9430 File: D:\USERS\caice\9430\Scanlines\RT60_184+30_188+30_DTM.EAR

CONTRACT: 293901
DIST/CO/RTE/PM: 07/LA/60/R7.8
PROJECT ID: 07120002541

SCALE: 1" = 10' Horiz.
1" = 10' Vert.

All Dimensions are US Survey Feet

ROUTE 60
CROSS SECTIONS

DESIGN STUDY ONLY

NOTE: FOR ABUTMENT DETAILS AND ELEVATIONS SEE STRUCTURE PLANS

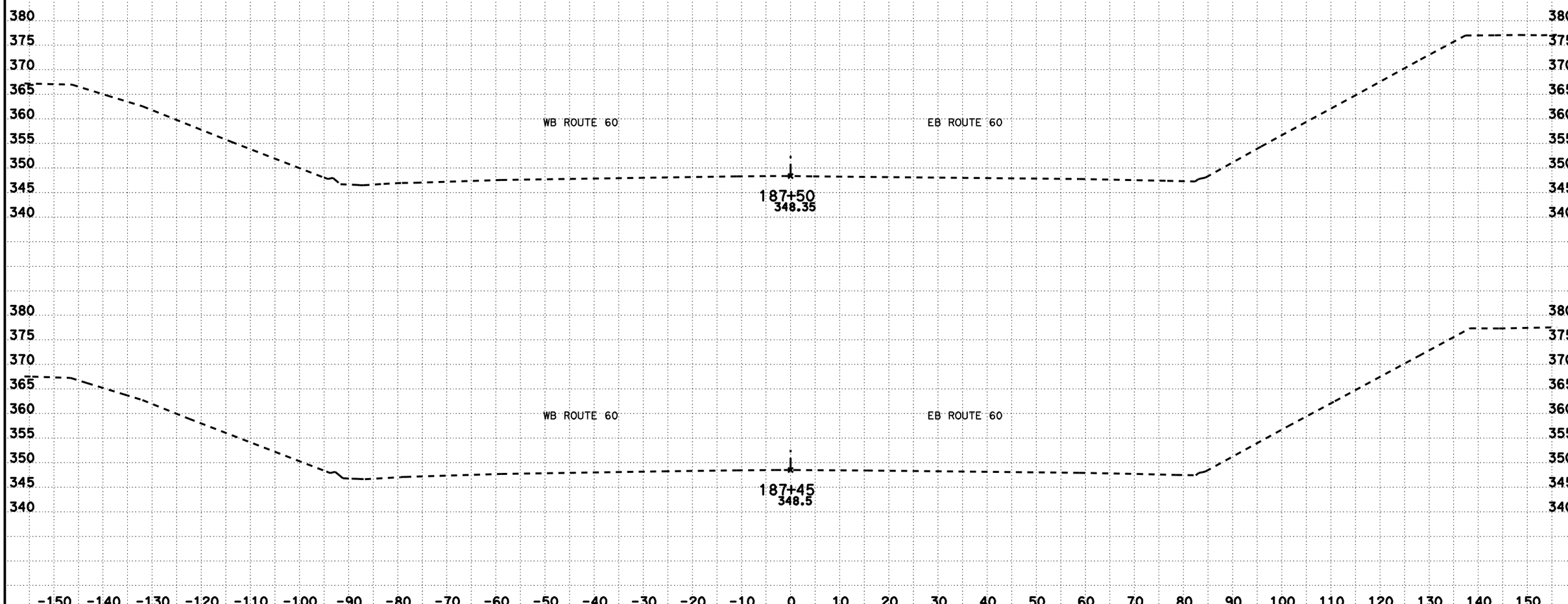

CREATED BY: KEDAR SAWANT
DATE: 2/7/2012
KC Project: 9430 File: D:\USERS\caice\9430\Scanlines\RT60_184+30_188+30_DTM.EAR

CONTRACT: 293901
DIST/CO/RTE/PM: 07/LA/60/R7.8
PROJECT ID: 07120002541

SCALE: 1" = 10' Horiz.
1" = 10' Vert.
All Dimensions are US Survey Feet

ROUTE 60
CROSS SECTIONS
SHEET 28 OF 36

DESIGN STUDY ONLY

NOTE: FOR ABUTMENT DETAILS AND ELEVATIONS SEE STRUCTURE PLANS

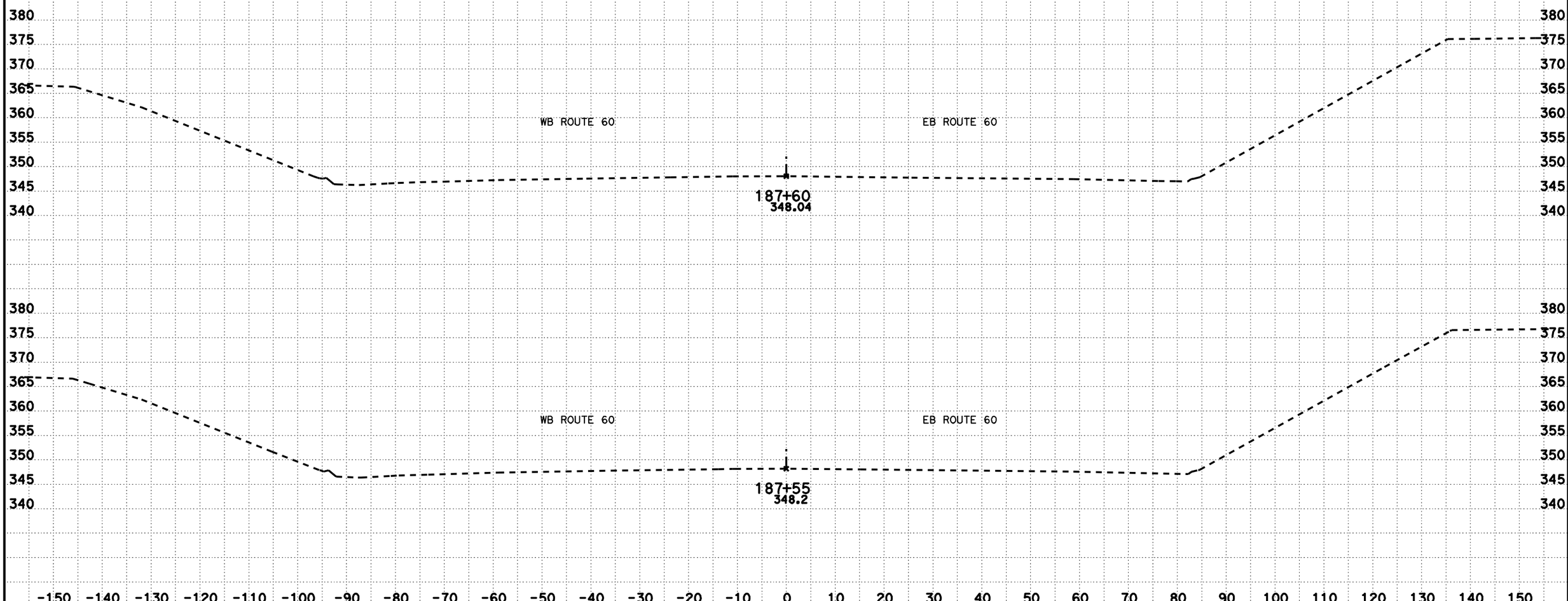

CREATED BY: KEDAR SAWANT
DATE: 2/7/2012
KC Project: 9430 File: D:\USERS\caice\9430\Scanlines\RT60_184+30_188+30_DTM.EAR

CONTRACT: 293901
DIST/CO/RTE/PM: 07/LA/60/R7.8
PROJECT ID: 07120002541

SCALE: 1" = 10' Horiz.
1" = 10' Vert.
All Dimensions are US Survey Feet

ROUTE 60
CROSS SECTIONS
SHEET 29 OF 36

DESIGN STUDY ONLY

NOTE: FOR ABUTMENT DETAILS AND ELEVATIONS SEE STRUCTURE PLANS

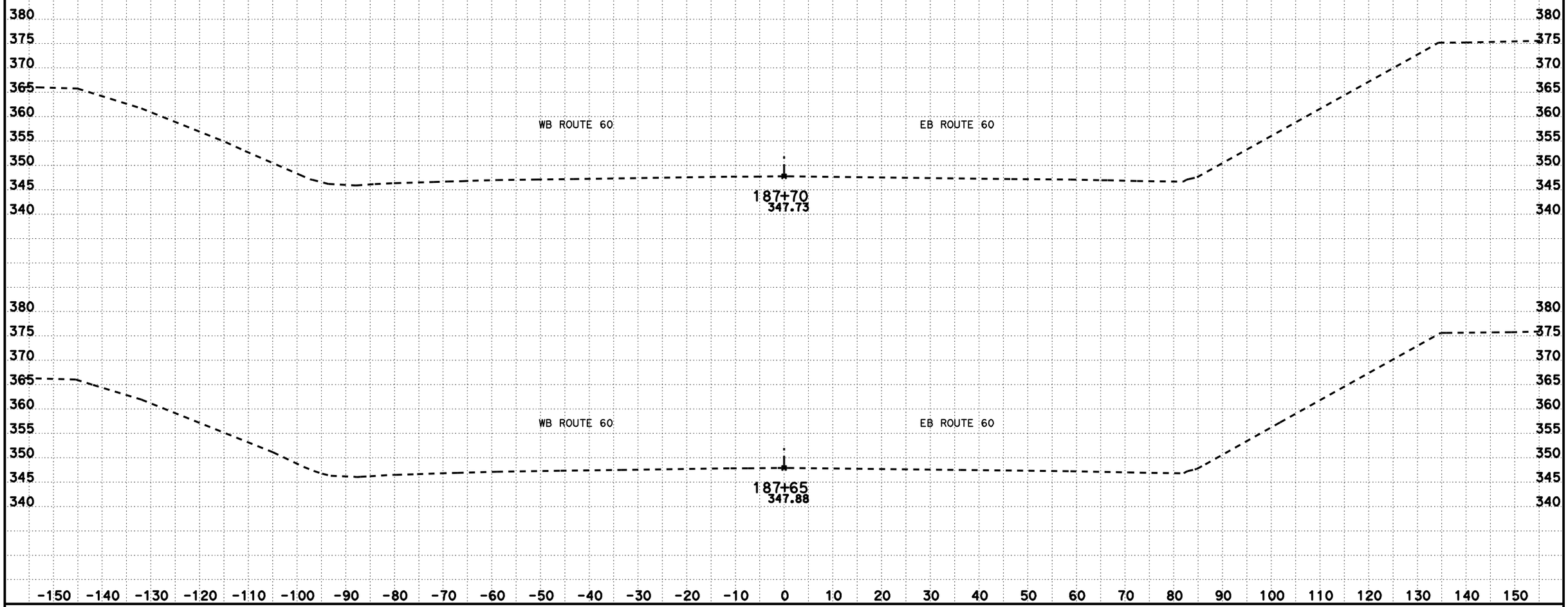

CREATED BY: KEDAR SAWANT
DATE: 2/7/2012
KC Project: 9430 File: D:\USERS\caice\9430\Scanlines\RT60_184+30_188+30_DTM.EAR

CONTRACT: 293901
DIST/CO/RTE/PM: 07/LA/60/R7.8
PROJECT ID: 07120002541

SCALE: 1" = 10' Horiz.
1" = 10' Vert.
All Dimensions are US Survey Feet

ROUTE 60
CROSS SECTIONS
SHEET 30 OF 36

DESIGN STUDY ONLY

NOTE: FOR ABUTMENT DETAILS AND ELEVATIONS SEE STRUCTURE PLANS

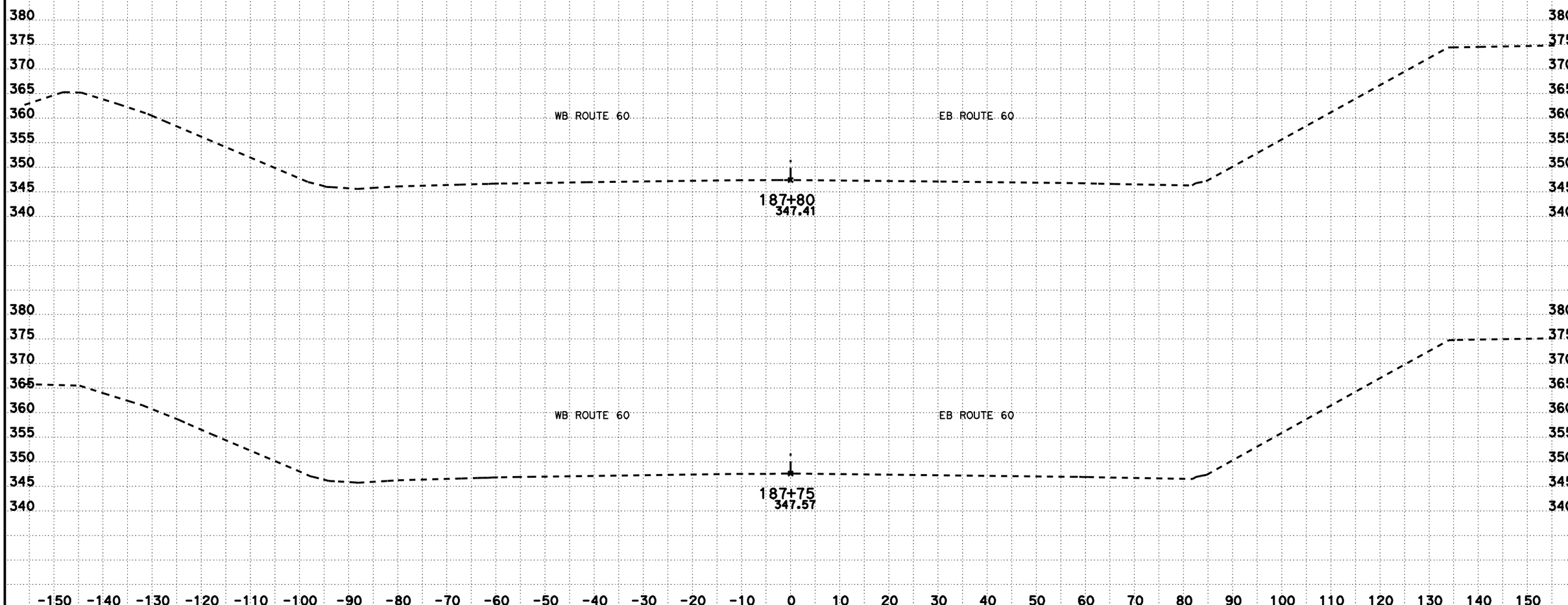

CREATED BY: KEDAR SAWANT
DATE: 2/7/2012
KC Project: 9430 File: D:\USERS\caice\9430\Scanlines\RT60_184+30_188+30_DTM.EAR

CONTRACT: 293901
DIST/CO/RTE/PM: 07/LA/60/R7.8
PROJECT ID: 07120002541

SCALE: 1" = 10' Horiz.
1" = 10' Vert.
All Dimensions are US Survey Feet

ROUTE 60
CROSS SECTIONS
SHEET 31 OF 36

DESIGN STUDY ONLY

NOTE: FOR ABUTMENT DETAILS AND ELEVATIONS SEE STRUCTURE PLANS

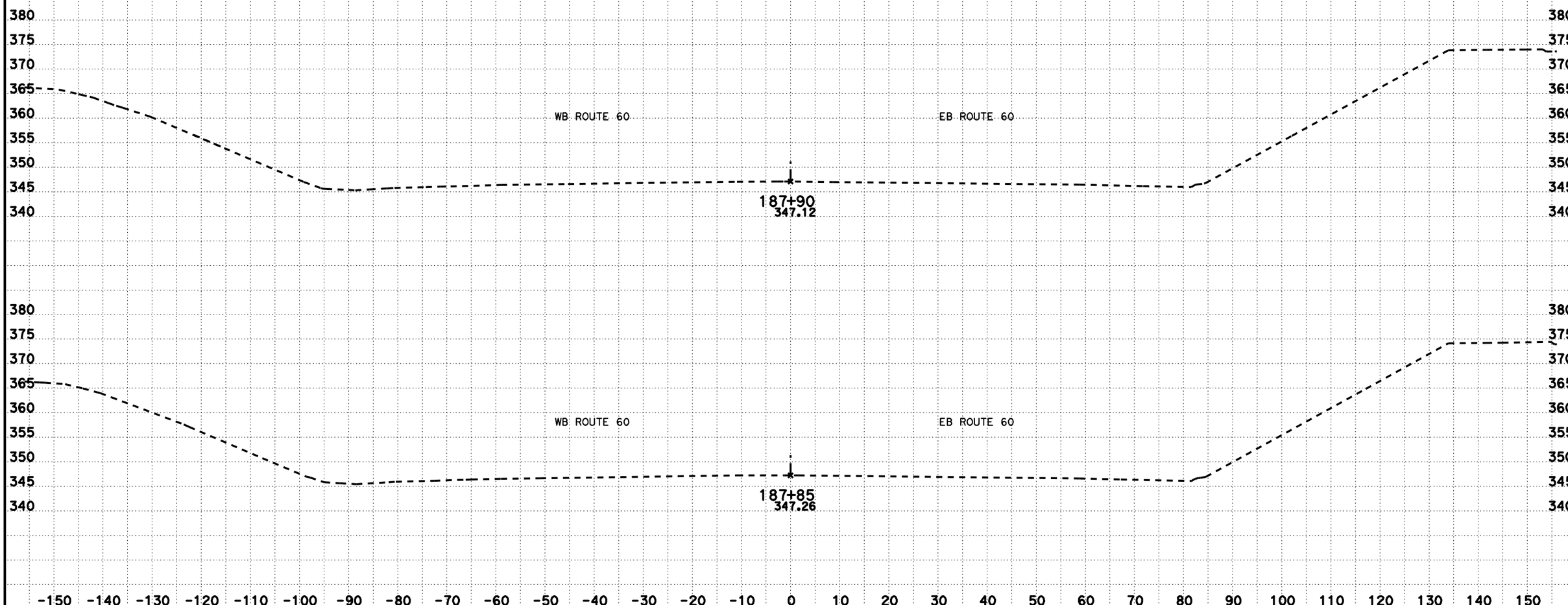

CREATED BY: KEDAR SAWANT
DATE: 2/7/2012
KC Project: 9430 File: D:\USERS\caice\9430\Scanlines\RT60_184+30_188+30_DTM.EAR

CONTRACT: 293901
DIST/CO/RTE/PM: 07/LA/60/R7.8
PROJECT ID: 07120002541

SCALE: 1" = 10' Horiz.
1" = 10' Vert.

All Dimensions are US Survey Feet

ROUTE 60
CROSS SECTIONS

DESIGN STUDY ONLY

NOTE: FOR ABUTMENT DETAILS AND ELEVATIONS SEE STRUCTURE PLANS

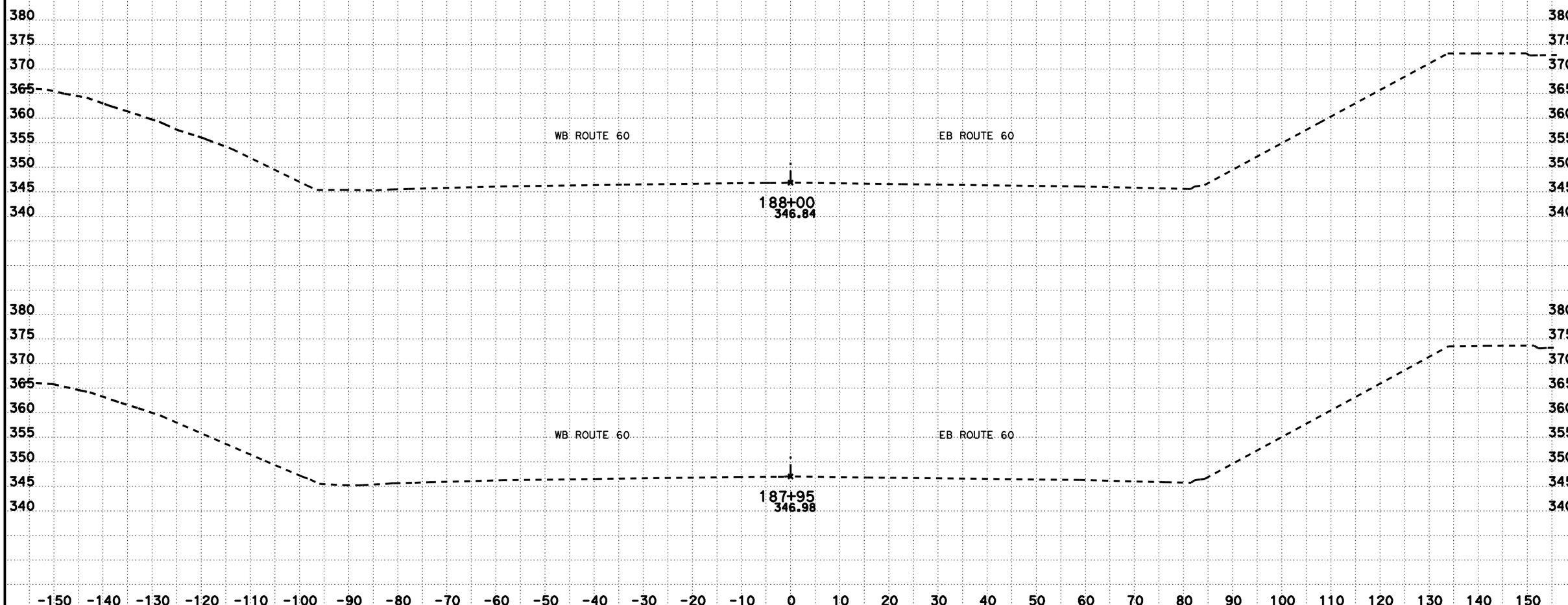

CREATED BY: KEDAR SAWANT
DATE: 2/7/2012
KC Project: 9430 File: D:\USERS\caice\9430\Scanlines\RT60_184+30_188+30_DTM.EAR

CONTRACT: 293901
DIST/CO/RTE/PM: 07/LA/60/R7.8
PROJECT ID: 07120002541

SCALE: 1" = 10' Horiz.
1" = 10' Vert.

All Dimensions are US Survey Feet

ROUTE 60
CROSS SECTIONS

DESIGN STUDY ONLY

NOTE: FOR ABUTMENT DETAILS AND ELEVATIONS SEE STRUCTURE PLANS

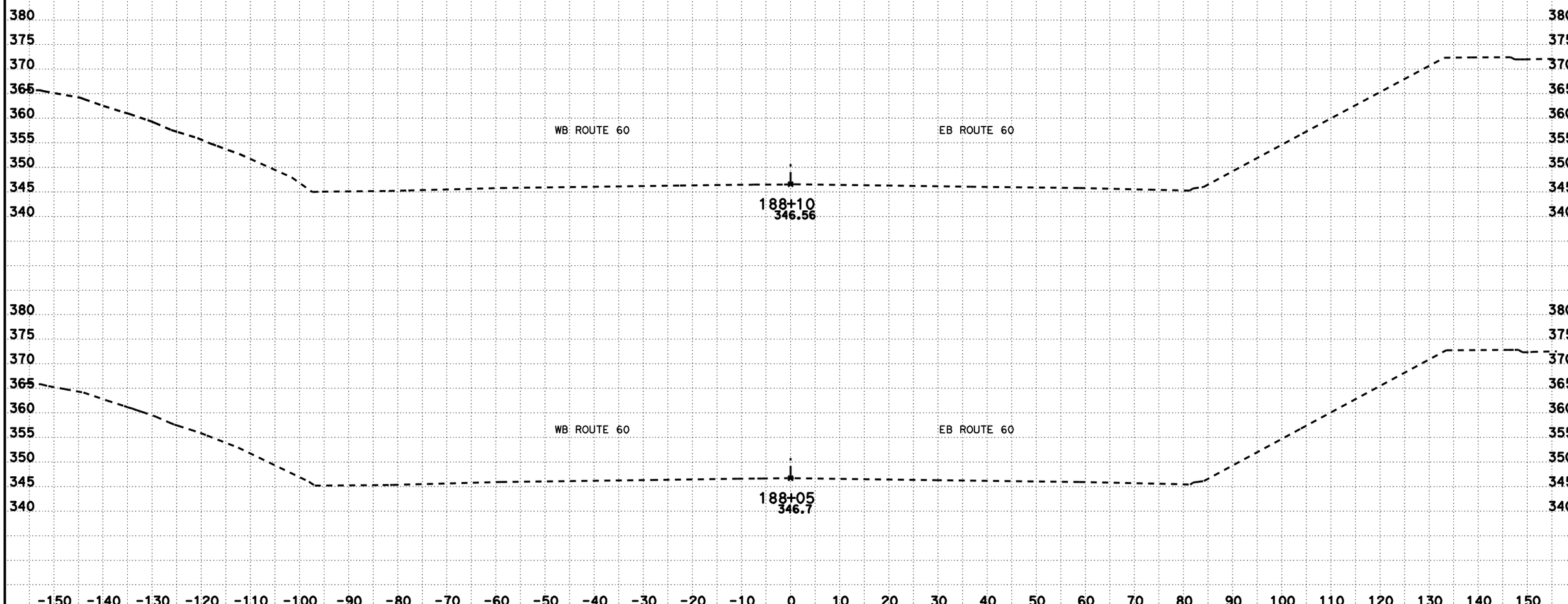

CREATED BY: KEDAR SAWANT
DATE: 2/7/2012
KC Project: 9430 File: D:\USERS\caice\9430\Scanlines\RT60_184+30_188+30_DTM.EAR

CONTRACT: 293901
DIST/CO/RTE/PM: 07/LA/60/R7.8
PROJECT ID: 07120002541

SCALE: 1" = 10' Horiz.
1" = 10' Vert.
All Dimensions are US Survey Feet

ROUTE 60
CROSS SECTIONS
SHEET 34 OF 36

DESIGN STUDY ONLY

NOTE: FOR ABUTMENT DETAILS AND ELEVATIONS SEE STRUCTURE PLANS

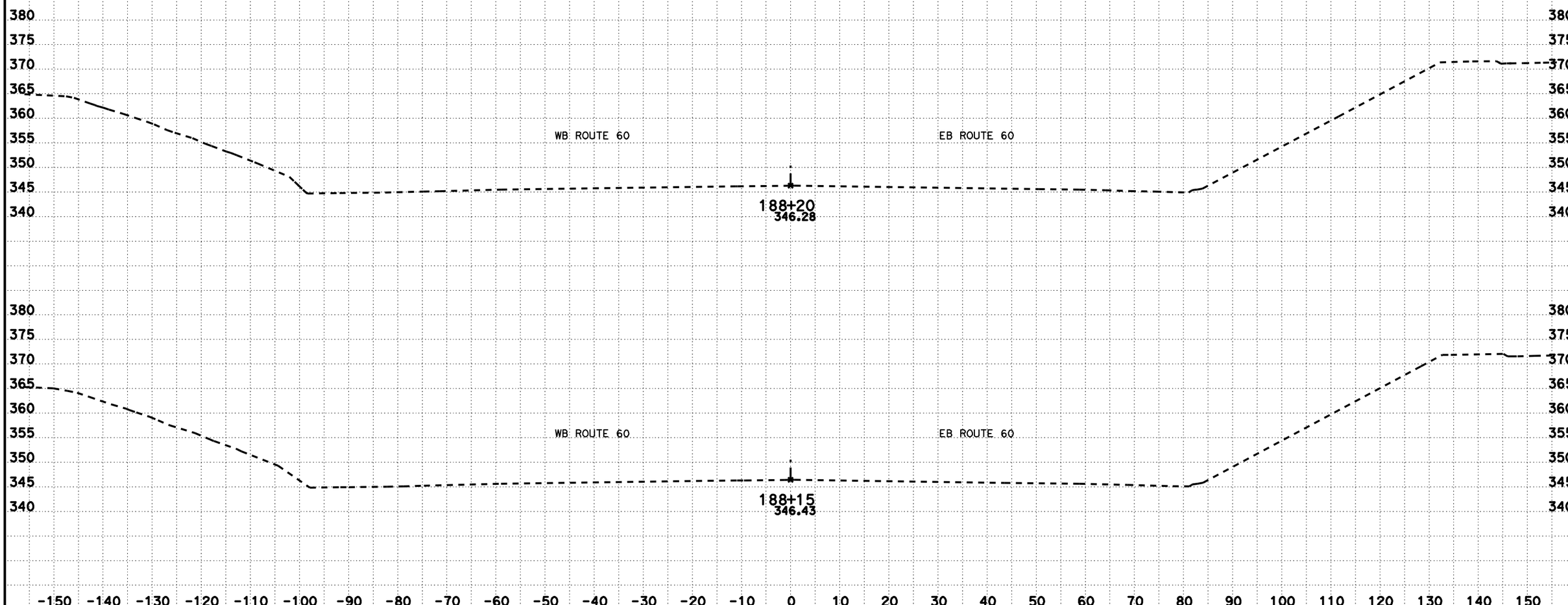

CREATED BY: KEDAR SAWANT
DATE: 2/7/2012
KC Project: 9430 File: D:\USERS\caice\9430\Scanlines\RT60_184+30_188+30_DTM.EAR

CONTRACT: 293901
DIST/CO/RTE/PM: 07/LA/60/R7.8
PROJECT ID: 07120002541

SCALE: 1" = 10' Horiz.
1" = 10' Vert.

All Dimensions are US Survey Feet

ROUTE 60
CROSS SECTIONS

DESIGN STUDY ONLY

NOTE: FOR ABUTMENT DETAILS AND ELEVATIONS SEE STRUCTURE PLANS

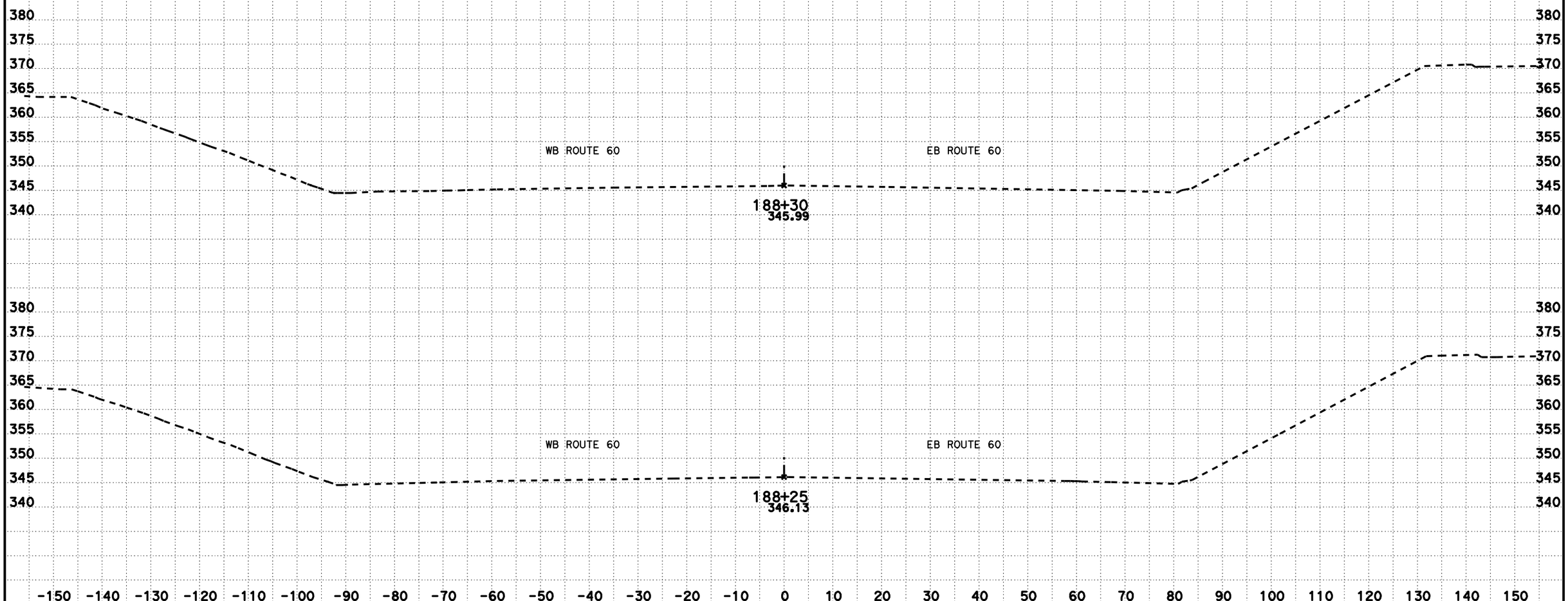

CREATED BY: KEDAR SAWANT
DATE: 2/7/2012
KC Project: 9430 File: D:\USERS\caice\9430\Scanlines\RT60_184+30_188+30_DTM.EAR

CONTRACT: 293901
DIST/CO/RTE/PM: 07/LA/60/R7.8
PROJECT ID: 07120002541

SCALE: 1" = 10' Horiz.
1" = 10' Vert.

All Dimensions are US Survey Feet

ROUTE 60
CROSS SECTIONS

CROSS SECTION DRAWINGS

PARAMOUNT BLVD

Sta 98+15 to Sta 99+15

DESIGN STUDY ONLY

NOTE: FOR DETAILS AND ELEVATIONS OF WINGWALLS SEE STRUCTURE PLANS

CREATED BY: KEDAR SAWANT
DATE: 2/9/2012
KC Project: 9430 File: D:\USERS\caice\9430\Scanlines\PAR_98+15_99+15.EAR

CONTRACT: 293901
DIST/CO/RTE/PM: 07/LA/60/R7.8
PROJECT ID: 07120002541

SCALE: 1" = 10' Horiz.
1" = 10' Vert.
All Dimensions are US Survey Feet

PARAMOUNT Blvd
CROSS SECTIONS
SHEET 1 OF 10

DESIGN STUDY ONLY

NOTE: FOR DETAILS AND ELEVATIONS OF WINGWALLS SEE STRUCTURE PLANS

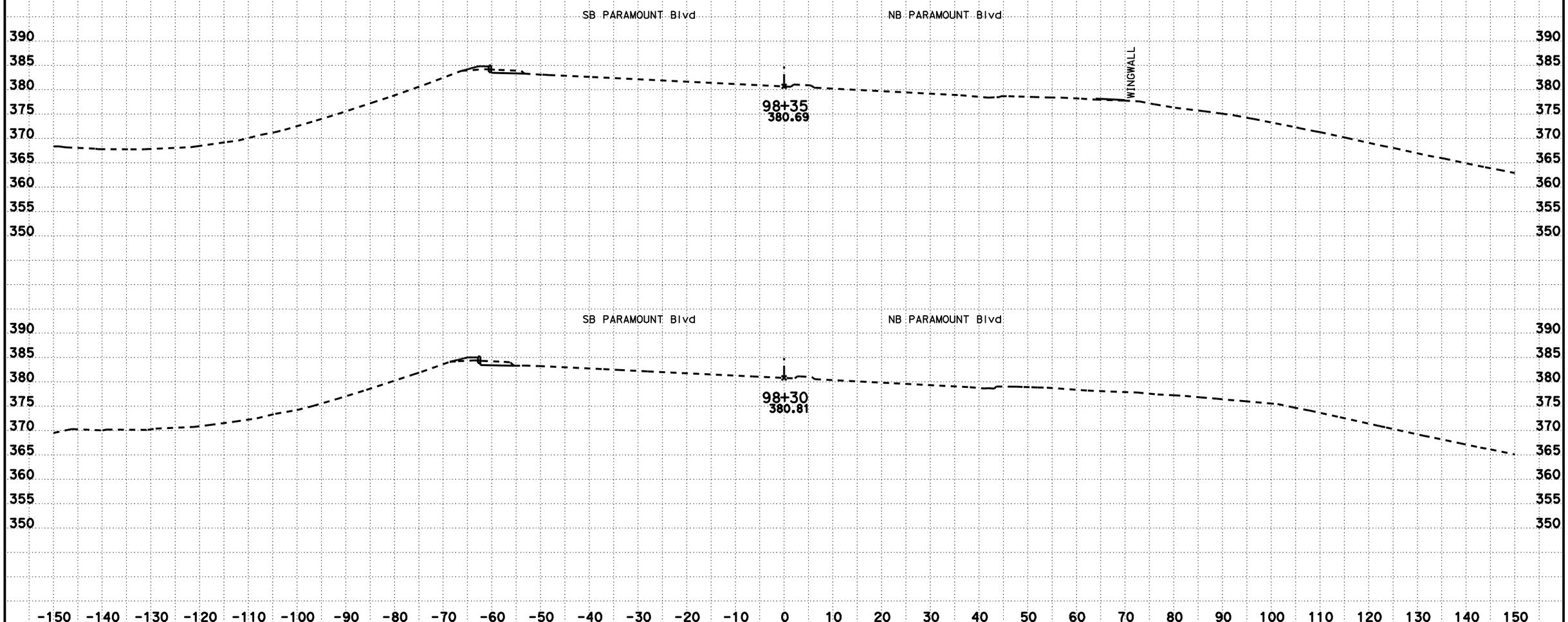

CREATED BY: KEDAR SAWANT
DATE: 2/9/2012
KC Project: 9430 File: D:\USERS\caice\9430\Scanlines\PAR_98+15_99+15.EAR

CONTRACT: 293901
DIST/CO/RTE/PM: 07/LA/60/R7.8
PROJECT ID: 07120002541

SCALE: 1" = 10' Horiz.
1" = 10' Vert.
All Dimensions are US Survey Feet

PARAMOUNT Blvd
CROSS SECTIONS
SHEET 2 OF 10

DESIGN STUDY ONLY

NOTE: FOR DETAILS AND ELEVATIONS OF WINGWALLS SEE STRUCTURE PLANS

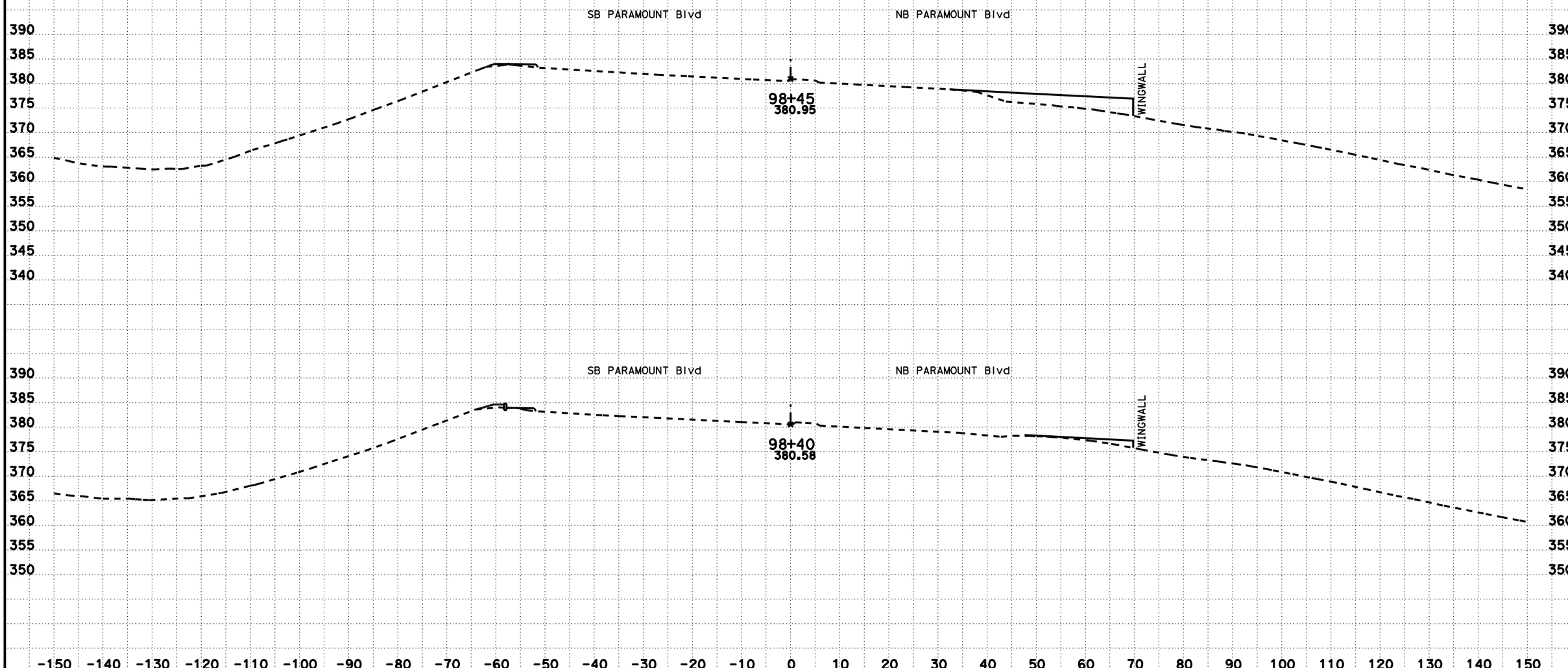

CREATED BY: KEDAR SAWANT
DATE: 2/9/2012
KC Project: 9430 File: D:\USERS\caice\9430\Scanlines\PAR_98+15_99+15.EAR

CONTRACT: 293901
DIST/CO/RTE/PM: 07/LA/60/R7.8
PROJECT ID: 07120002541

SCALE: 1" = 10' Horiz.
1" = 10' Vert.
All Dimensions are US Survey Feet

PARAMOUNT Blvd
CROSS SECTIONS
SHEET 3 OF 10

DESIGN STUDY ONLY

NOTE: FOR DETAILS AND ELEVATIONS OF WINGWALLS SEE STRUCTURE PLANS

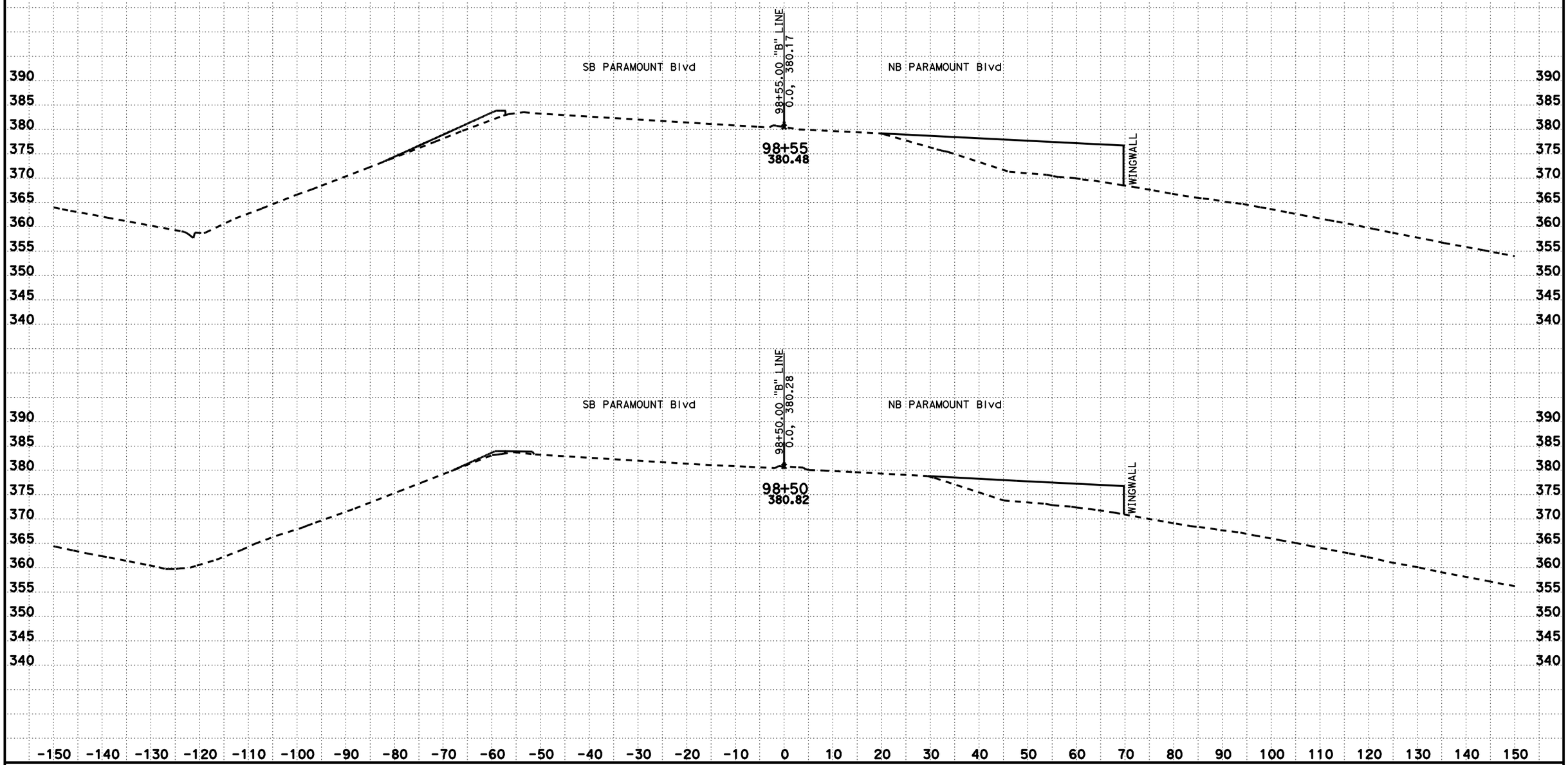

CREATED BY: KEDAR SAWANT
DATE: 2/9/2012
KC Project: 9430 File: D:\USERS\caice\9430\Scanlines\PAR_98+15_99+15.EAR

CONTRACT: 293901
DIST/CO/RTE/PM: 07/LA/60/R7.8
PROJECT ID: 07120002541

SCALE: 1" = 10' Horiz.
1" = 10' Vert.
All Dimensions are US Survey Feet

PARAMOUNT Blvd
CROSS SECTIONS
SHEET 4 OF 10

DESIGN STUDY ONLY

NOTE: FOR DETAILS AND ELEVATIONS OF WINGWALLS SEE STRUCTURE PLANS

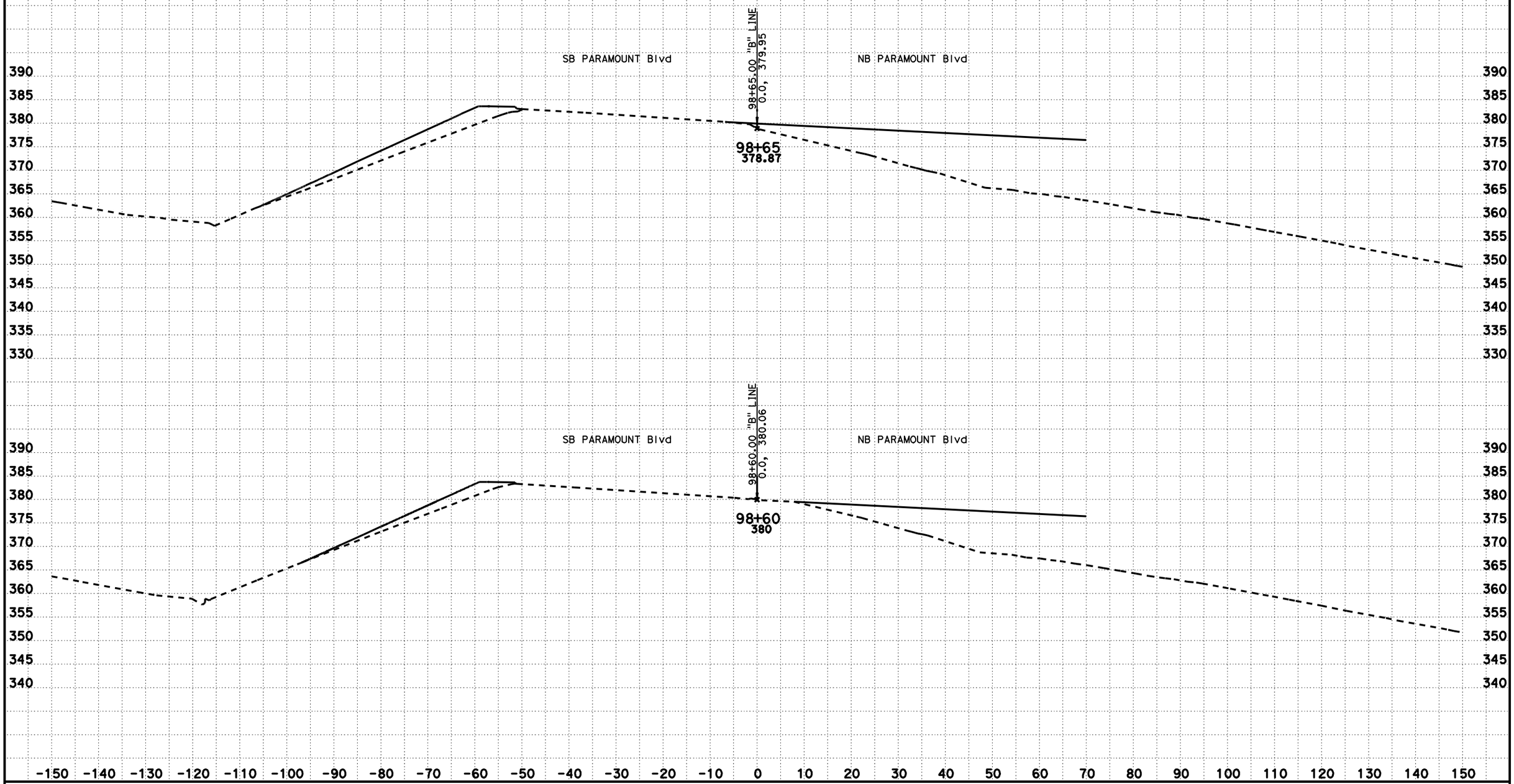

CREATED BY: KEDAR SAWANT
DATE: 2/9/2012
KC Project: 9430 File: D:\USERS\caice\9430\Scanlines\PAR_98+15_99+15.EAR

CONTRACT: 293901
DIST/CO/RTE/PM: 07/LA/60/R7.8
PROJECT ID: 07120002541

SCALE: 1" = 10' Horiz.
1" = 10' Vert.
All Dimensions are US Survey Feet

PARAMOUNT Blvd
CROSS SECTIONS
SHEET 5 OF 10

DESIGN STUDY ONLY

NOTE: FOR DETAILS AND ELEVATIONS OF WINGWALLS SEE STRUCTURE PLANS

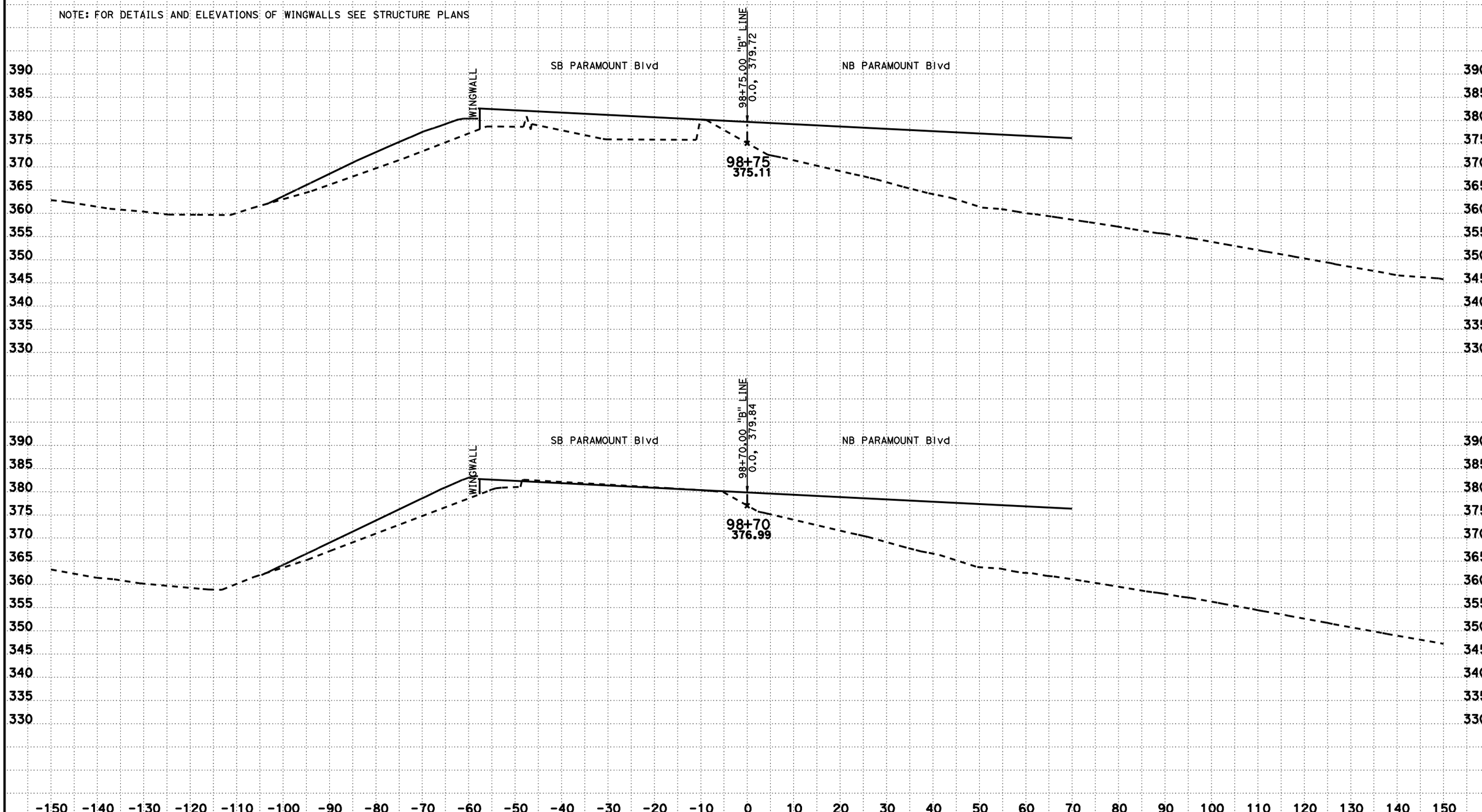

CREATED BY: KEDAR SAWANT
DATE: 2/9/2012
KC Project: 9430 File: D:\USERS\caice\9430\Scanlines\PAR_98+15_99+15.EAR

CONTRACT: 293901
DIST/CO/RTE/PM: 07/LA/60/R7.8
PROJECT ID: 07120002541

SCALE: 1" = 10' Horiz.
1" = 10' Vert.

All Dimensions are US Survey Feet

PARAMOUNT Blvd
CROSS SECTIONS

DESIGN STUDY ONLY

NOTE: FOR DETAILS AND ELEVATIONS OF WINGWALLS SEE STRUCTURE PLANS

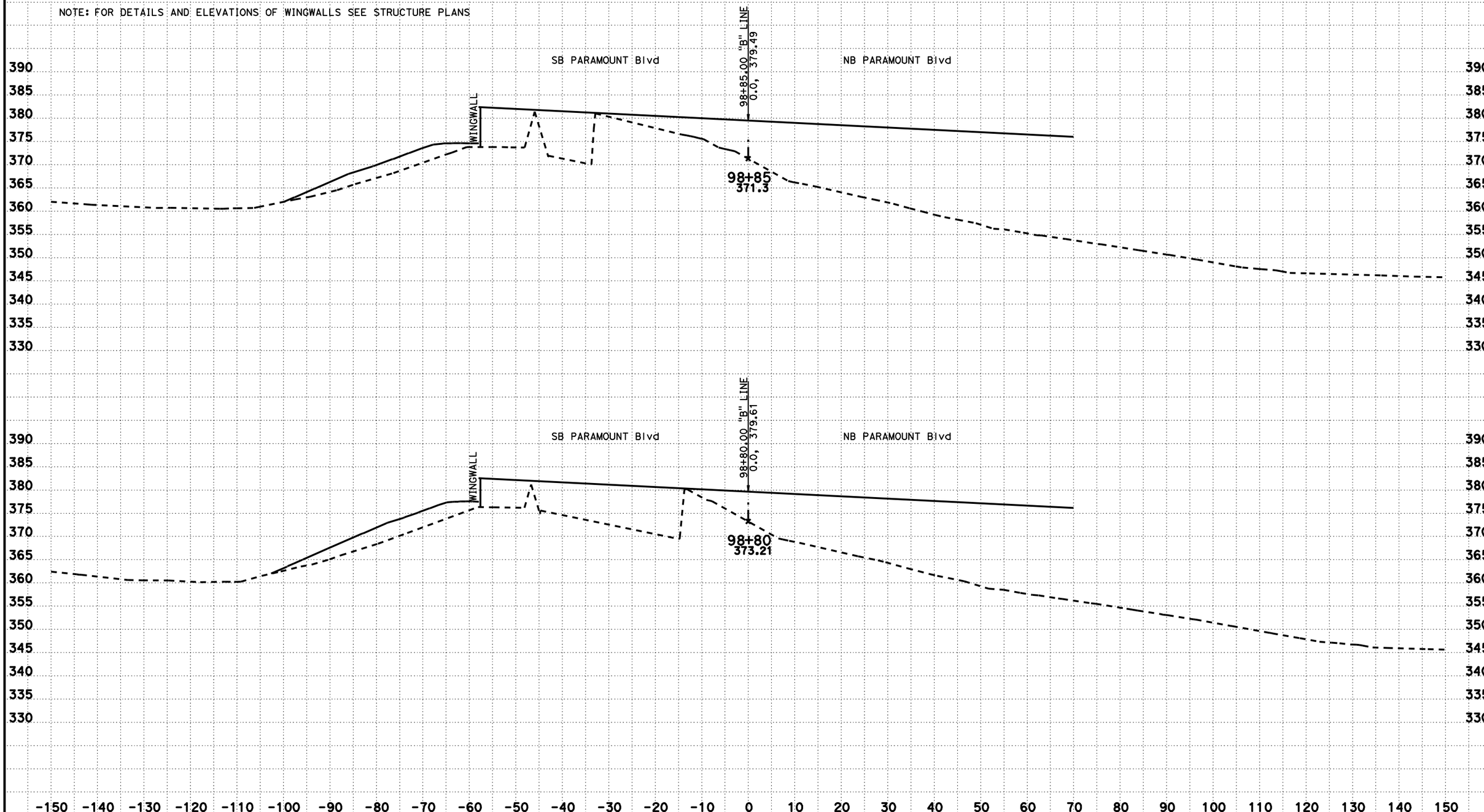

CREATED BY: KEDAR SAWANT
DATE: 2/9/2012
KC Project: 9430 File: D:\USERS\caice\9430\Scanlines\PAR_98+15_99+15.EAR

CONTRACT: 293901
DIST/CO/RTE/PM: 07/LA/60/R7.8
PROJECT ID: 07120002541

SCALE: 1" = 10' Horiz.
1" = 10' Vert.
All Dimensions are US Survey Feet

PARAMOUNT Blvd
CROSS SECTIONS
SHEET 7 OF 10

DESIGN STUDY ONLY

NOTE: FOR DETAILS AND ELEVATIONS OF WINGWALLS SEE STRUCTURE PLANS

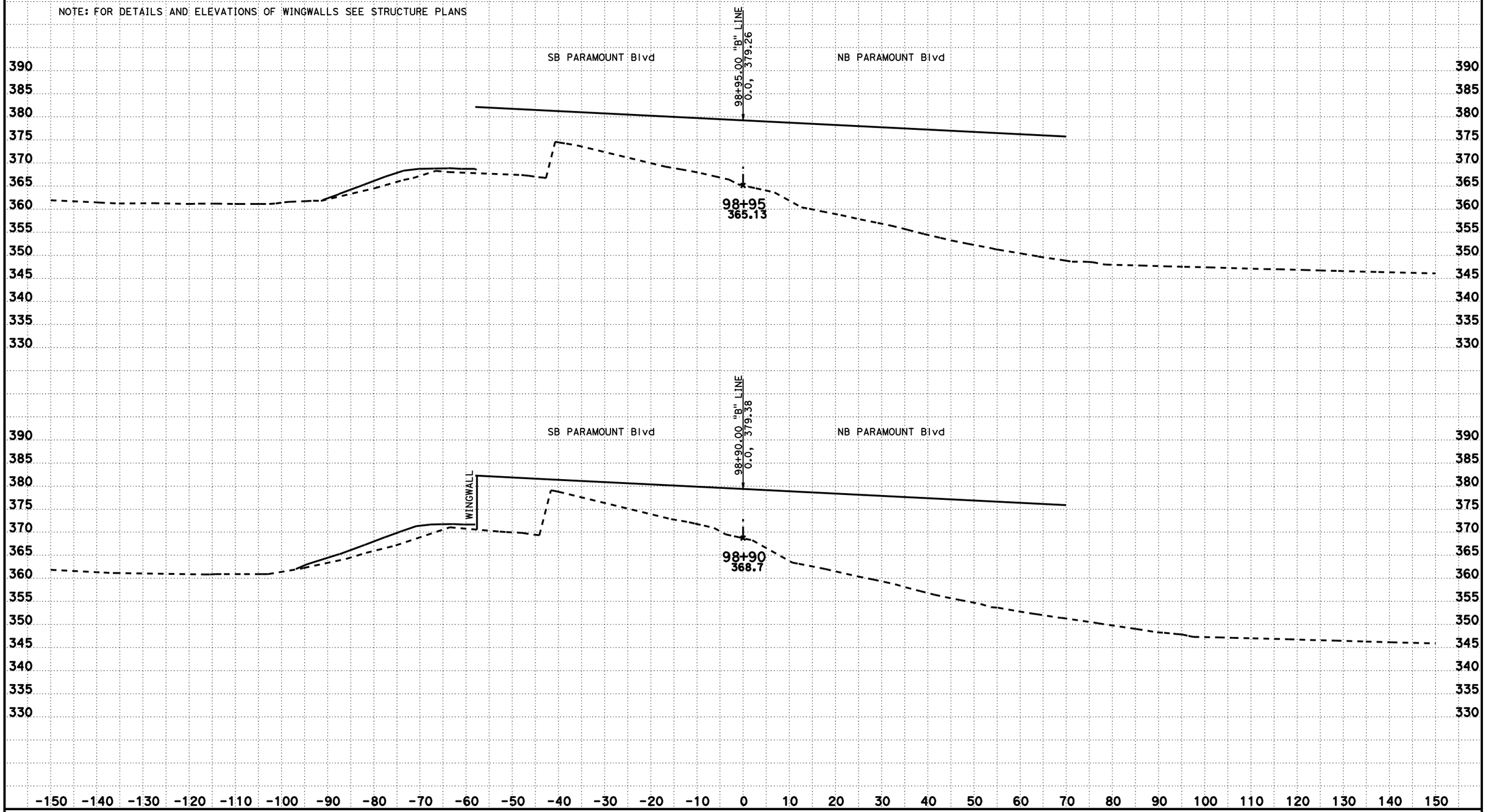

CREATED BY: KEDAR SAWANT
DATE: 2/9/2012
KC Project: 9430 File: D:\USERS\caice\9430\Scanlines\PAR_98+15_99+15.EAR

CONTRACT: 293901
DIST/CO/RTE/PM: 07/LA/60/R7.8
PROJECT ID: 07120002541

SCALE: 1" = 10' Horiz.
1" = 10' Vert.
All Dimensions are US Survey Feet

PARAMOUNT Blvd
CROSS SECTIONS
SHEET 8 OF 10

DESIGN STUDY ONLY

NOTE: FOR DETAILS AND ELEVATIONS OF WINGWALLS SEE STRUCTURE PLANS

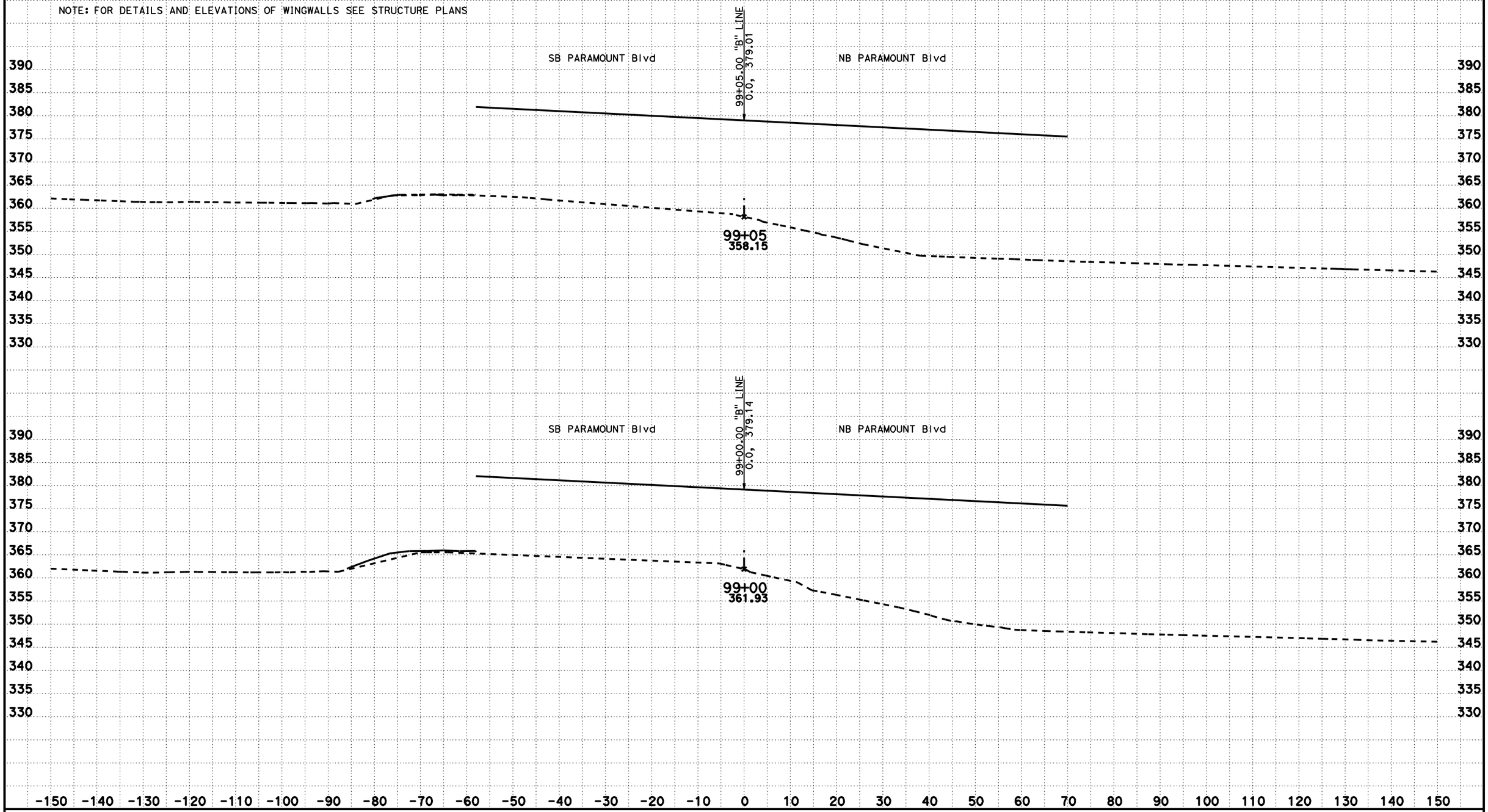

CREATED BY: KEDAR SAWANT
DATE: 2/9/2012
KC Project: 9430 File: D:\USERS\caice\9430\Scanlines\PAR_98+15_99+15.EAR

CONTRACT: 293901
DIST/CO/RTE/PM: 07/LA/60/R7.8
PROJECT ID: 07120002541

SCALE: 1" = 10' Horiz.
1" = 10' Vert.
All Dimensions are US Survey Feet

PARAMOUNT Blvd
CROSS SECTIONS
SHEET 9 OF 10

DESIGN STUDY ONLY

NOTE: FOR DETAILS AND ELEVATIONS OF WINGWALLS SEE STRUCTURE PLANS

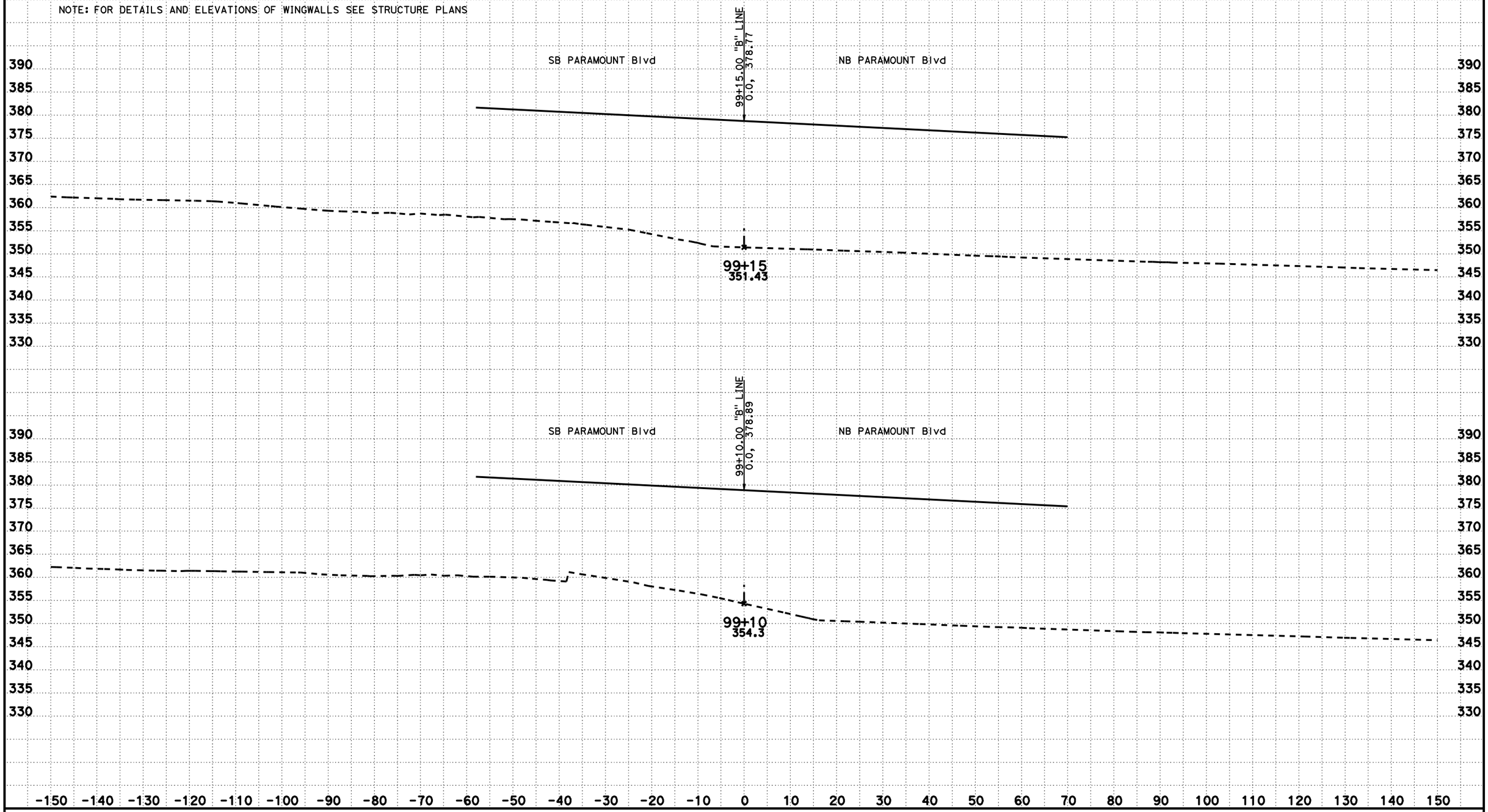

CREATED BY: KEDAR SAWANT
DATE: 2/9/2012
KC Project: 9430 File: D:\USERS\caice\9430\Scanlines\PAR_98+15_99+15.EAR

CONTRACT: 293901
DIST/CO/RTE/PM: 07/LA/60/R7.8
PROJECT ID: 07120002541

SCALE: 1" = 10' Horiz.
1" = 10' Vert.
All Dimensions are US Survey Feet

PARAMOUNT Blvd
CROSS SECTIONS
SHEET 10 OF 10

CROSS SECTION DRAWINGS

PARAMOUNT BLVD

Sta 100+80 to Sta 101+80

DESIGN STUDY ONLY

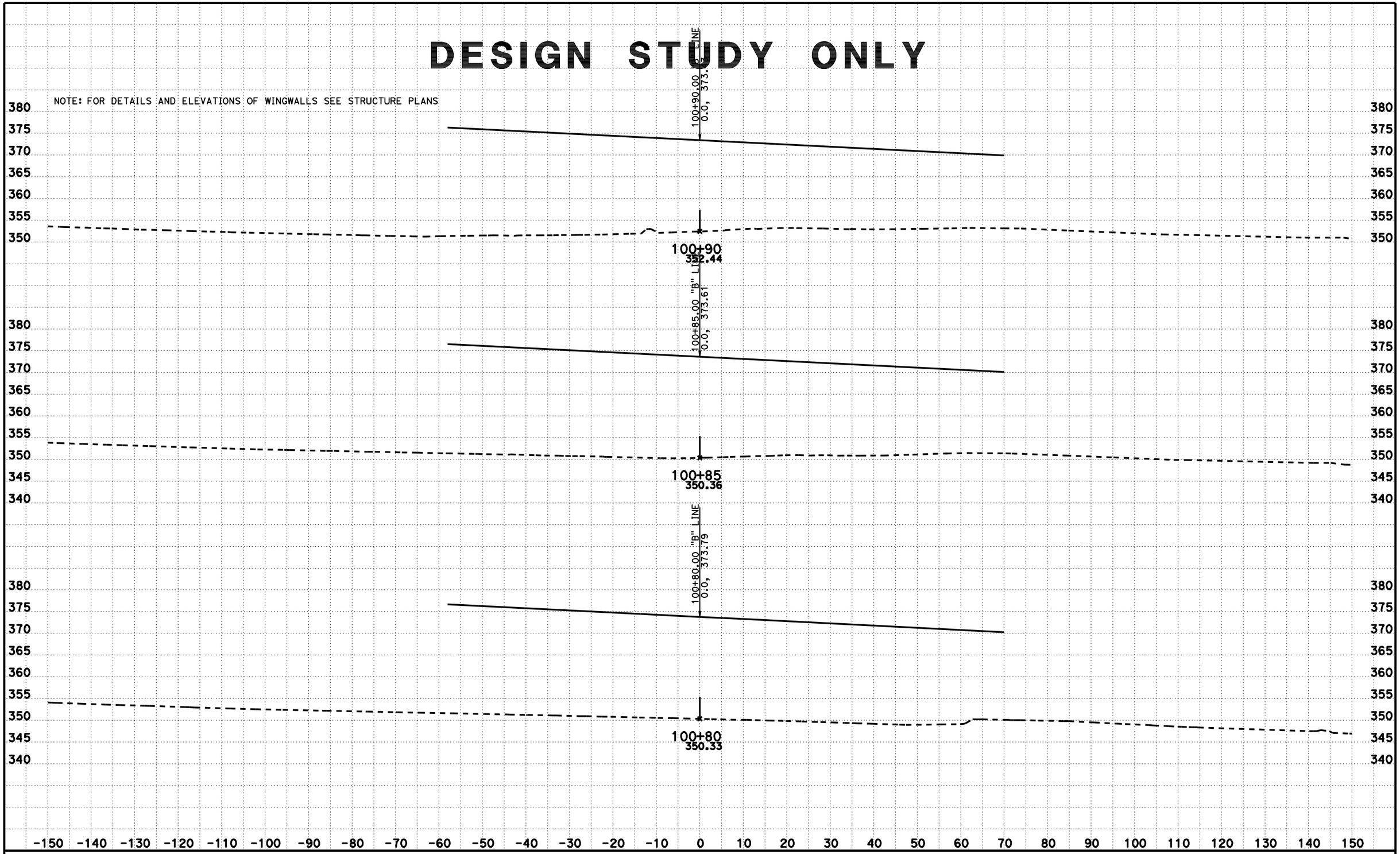

CREATED BY: KEDAR SAWANT
DATE: 2/9/2012
KC Project: 9430 File: D:\USERS\caice\9430\Scanlines\PAR_100+80_101+80.EAR

CONTRACT: 293901
DIST/CO/RTE/PM: 07/LA/60/R7.8
PROJECT ID: 07120002541

SCALE: 1" = 10' Horiz.
1" = 10' Vert.
All Dimensions are US Survey Feet

PARAMOUNT Blvd
CROSS SECTIONS
SHEET 1 OF 7

DESIGN STUDY ONLY

NOTE: FOR DETAILS AND ELEVATIONS OF WINGWALLS SEE STRUCTURE PLANS

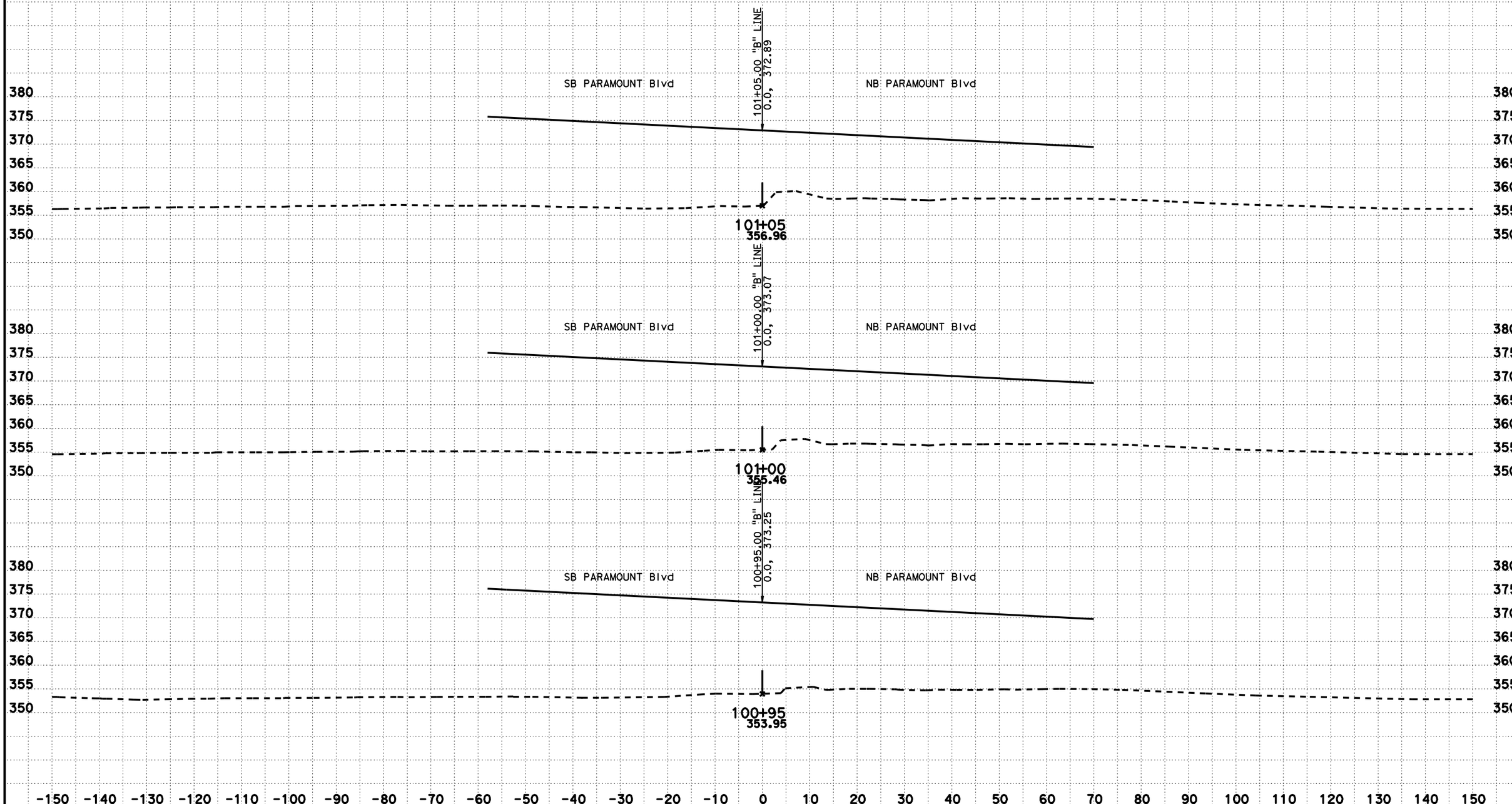

CREATED BY: KEDAR SAWANT
DATE: 2/9/2012
KC Project: 9430 File: D:\USERS\caice\9430\Scanlines\PAR_100+80_101+80.EAR

CONTRACT: 293901
DIST/CO/RTE/PM: 07/LA/60/R7.8
PROJECT ID: 07120002541

SCALE: 1" = 10' Horiz.
1" = 10' Vert.
All Dimensions are US Survey Feet

PARAMOUNT Blvd
CROSS SECTIONS
SHEET 2 OF 7

DESIGN STUDY ONLY

NOTE: FOR DETAILS AND ELEVATIONS OF WINGWALLS SEE STRUCTURE PLANS

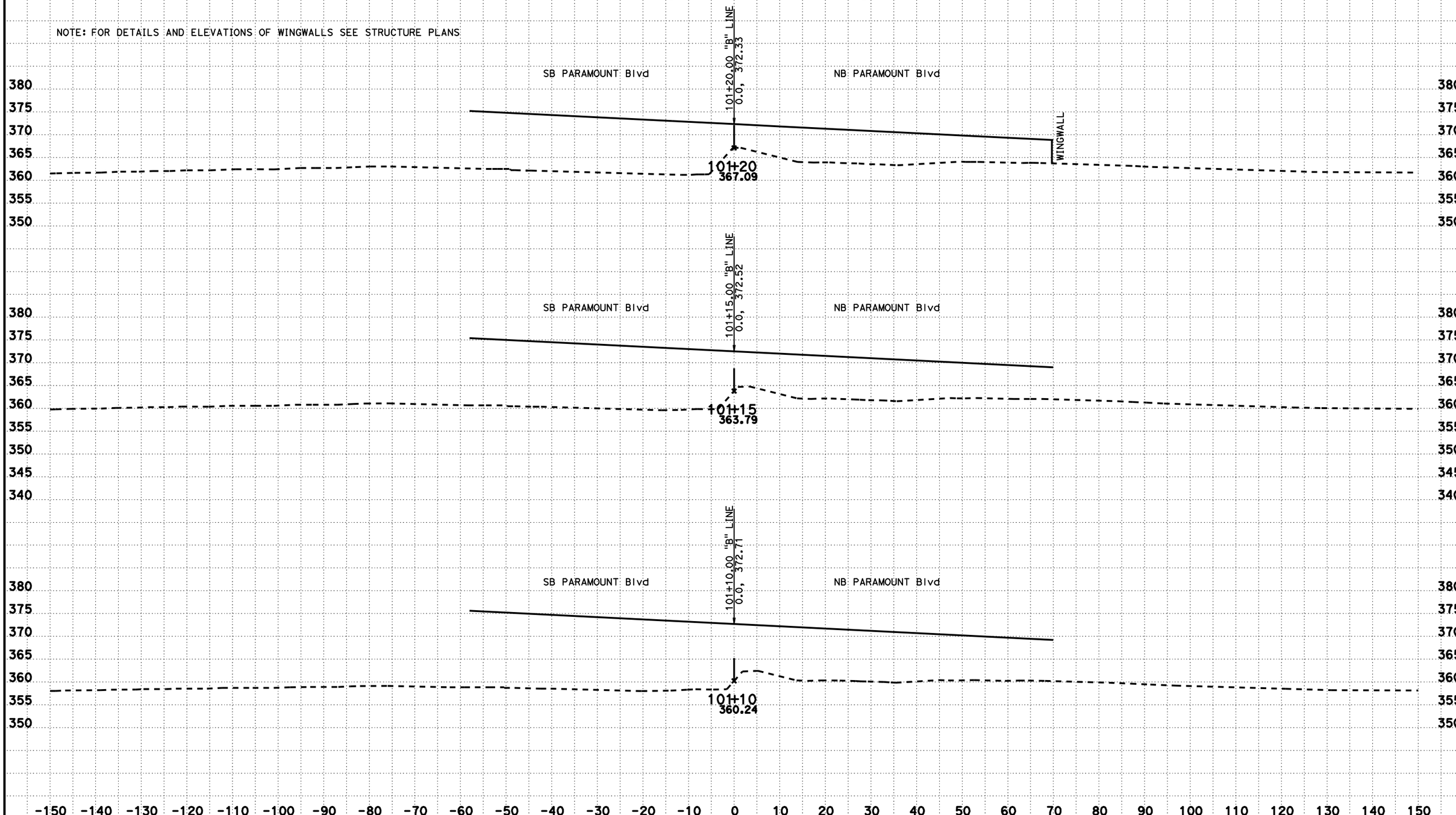

CREATED BY: KEDAR SAWANT
DATE: 2/9/2012
KC Project: 9430 File: D:\USERS\caice\9430\Scanlines\PAR_100+80_101+80.EAR

CONTRACT: 293901
DIST/CO/RTE/PM: 07/LA/60/R7.8
PROJECT ID: 07120002541

SCALE: 1" = 10' Horiz.
1" = 10' Vert.
All Dimensions are US Survey Feet

PARAMOUNT Blvd
CROSS SECTIONS
SHEET 3 OF 7

DESIGN STUDY ONLY

NOTE: FOR DETAILS AND ELEVATIONS OF WINGWALLS SEE STRUCTURE PLANS

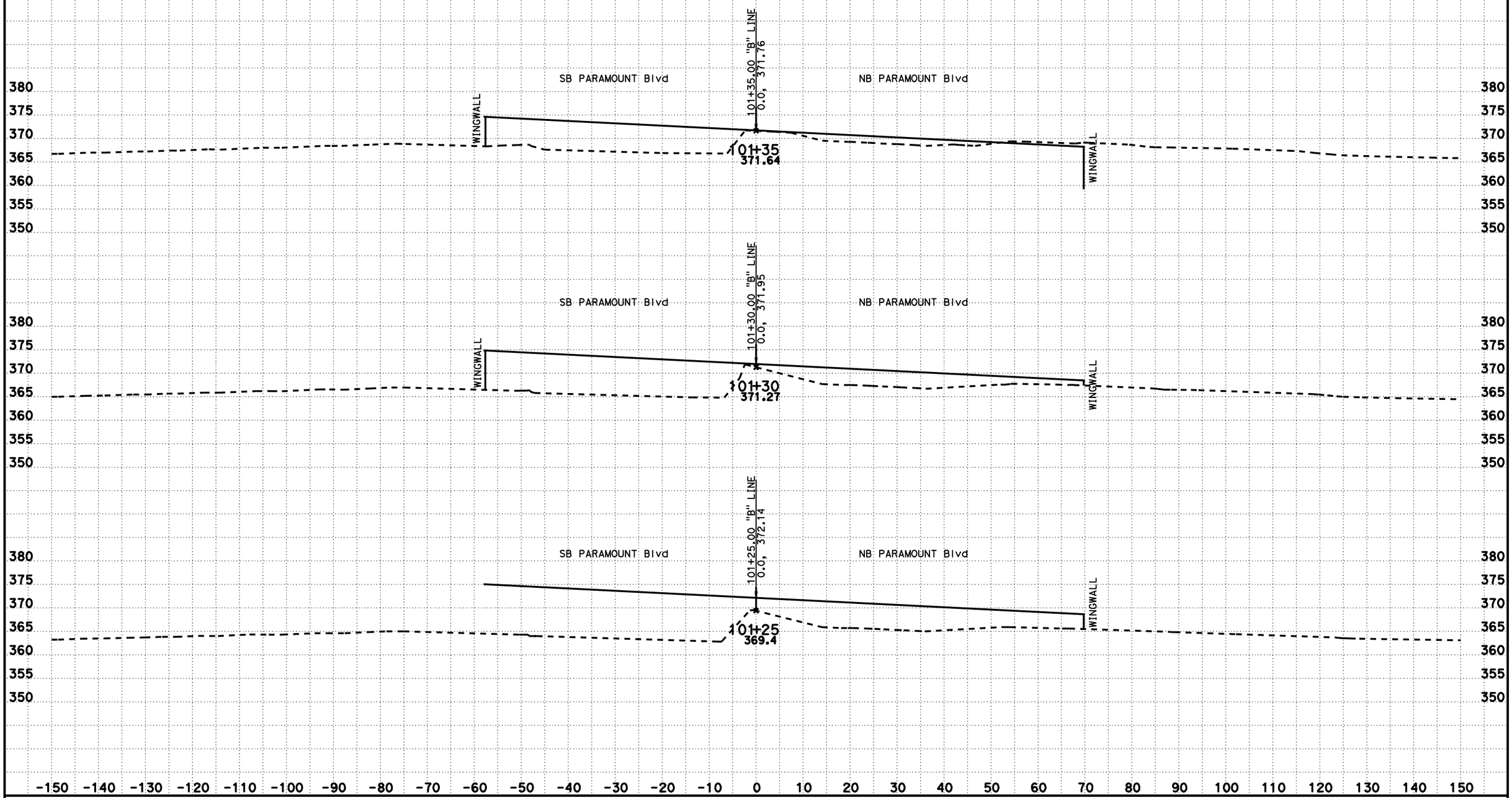

CREATED BY: KEDAR SAWANT
DATE: 2/9/2012
KC Project: 9430 File: D:\USERS\caice\9430\Scanlines\PAR_100+80_101+80.EAR

CONTRACT: 293901
DIST/CO/RTE/PM: 07/LA/60/R7.8
PROJECT ID: 07120002541

SCALE: 1" = 10' Horiz.
1" = 10' Vert.

All Dimensions are US Survey Feet

PARAMOUNT Blvd
CROSS SECTIONS

SHEET 4 OF 7

DESIGN STUDY ONLY

NOTE: FOR DETAILS AND ELEVATIONS OF WINGWALLS SEE STRUCTURE PLANS

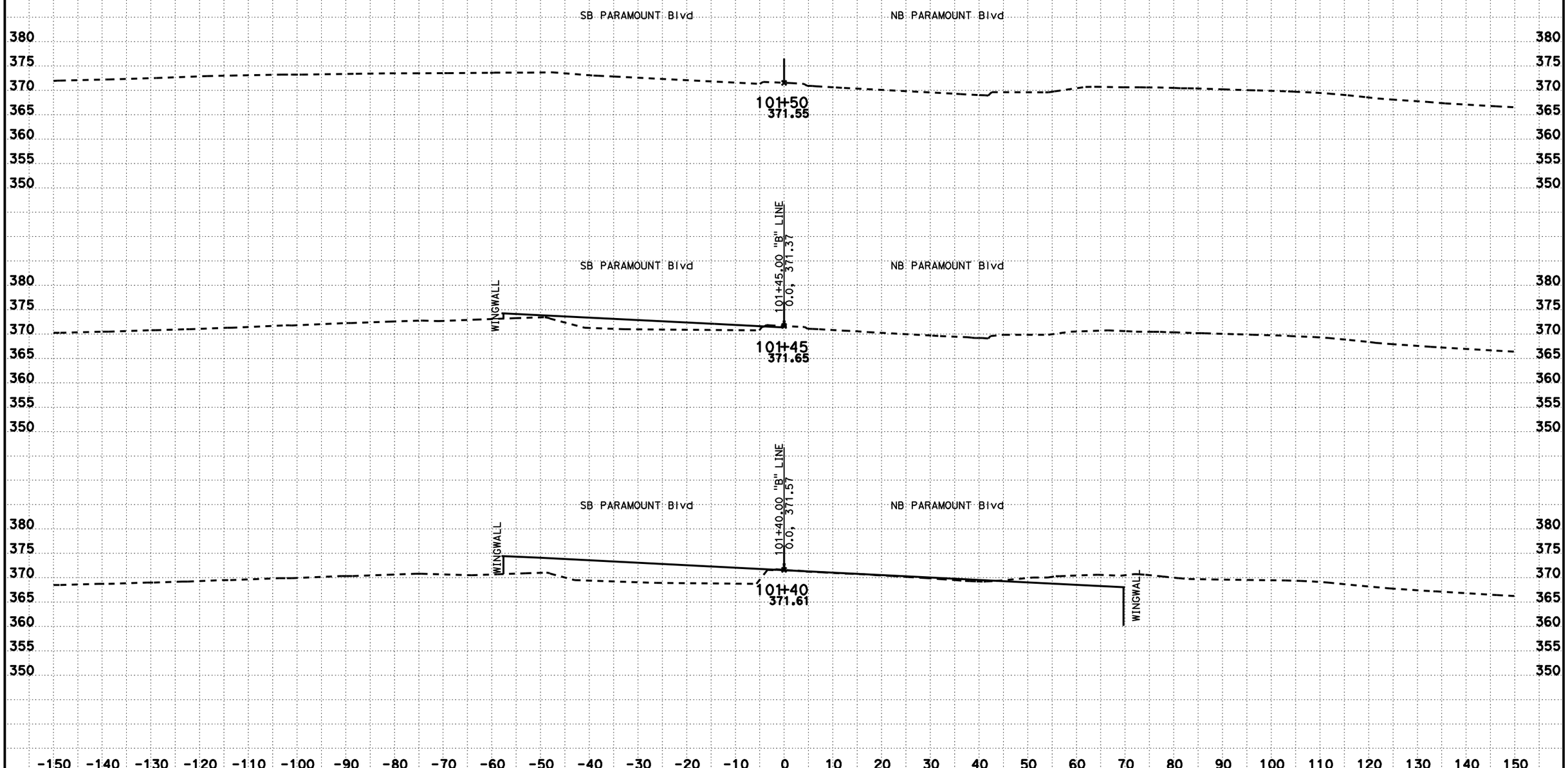

CREATED BY: KEDAR SAWANT
DATE: 2/9/2012
KC Project: 9430 File: D:\USERS\caice\9430\Scanlines\PAR_100+80_101+80.EAR

CONTRACT: 293901
DIST/CO/RTE/PM: 07/LA/60/R7.8
PROJECT ID: 07120002541

SCALE: 1" = 10' Horiz.
1" = 10' Vert.

All Dimensions are US Survey Feet

PARAMOUNT Blvd
CROSS SECTIONS

SHEET 5 OF 7

DESIGN STUDY ONLY

NOTE: FOR DETAILS AND ELEVATIONS OF WINGWALLS SEE STRUCTURE PLANS

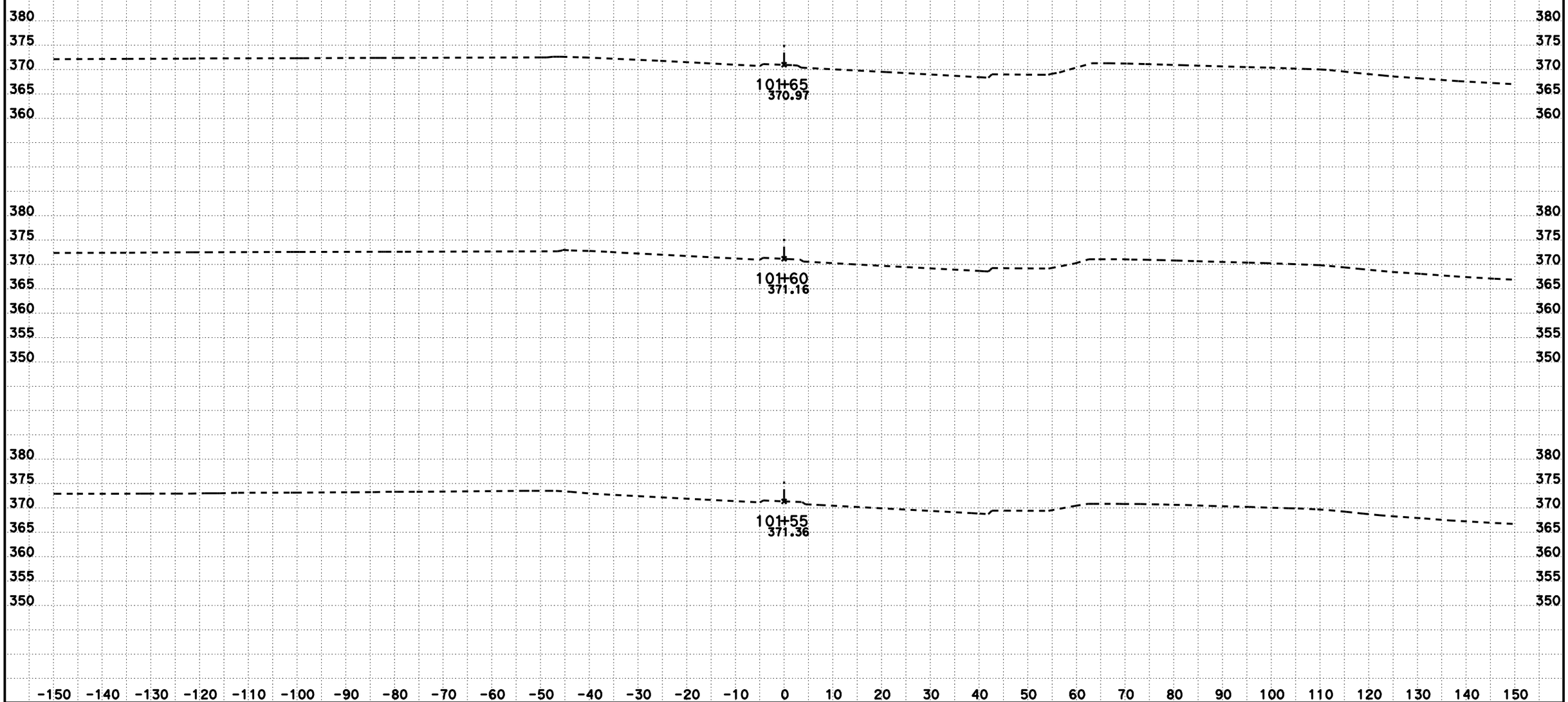

CREATED BY: KEDAR SAWANT
DATE: 2/9/2012
KC Project: 9430 File: D:\USERS\caice\9430\Scanlines\PAR_100+80_101+80.EAR

CONTRACT: 293901
DIST/CO/RTE/PM: 07/LA/60/R7.8
PROJECT ID: 07120002541

SCALE: 1" = 10' Horiz.
1" = 10' Vert.
All Dimensions are US Survey Feet

PARAMOUNT Blvd
CROSS SECTIONS
SHEET 6 OF 7

DESIGN STUDY ONLY

NOTE: FOR DETAILS AND ELEVATIONS OF WINGWALLS SEE STRUCTURE PLANS

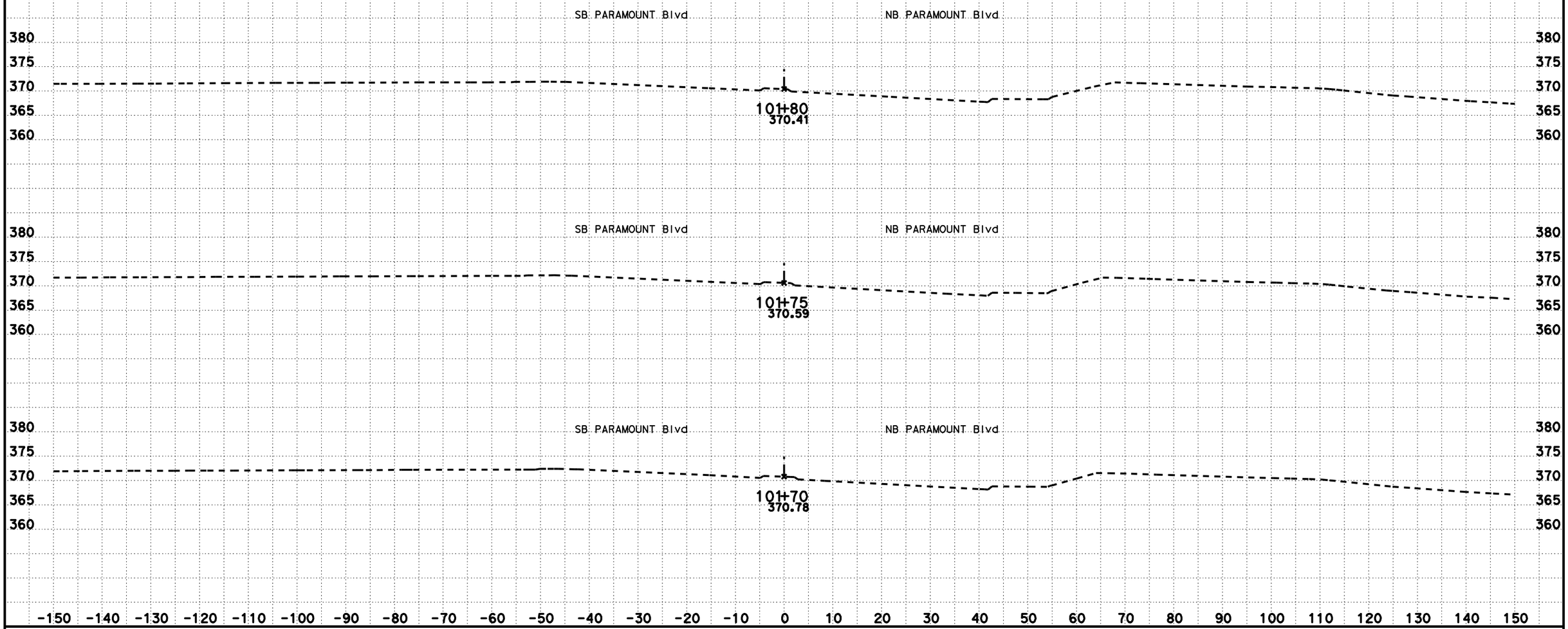

CREATED BY: KEDAR SAWANT
DATE: 2/9/2012
KC Project: 9430 File: D:\USERS\caice\9430\Scanlines\PAR_100+80_101+80.EAR

CONTRACT: 293901
DIST/CO/RTE/PM: 07/LA/60/R7.8
PROJECT ID: 07120002541

SCALE: 1" = 10' Horiz.
1" = 10' Vert.
All Dimensions are US Survey Feet

PARAMOUNT Blvd
CROSS SECTIONS
SHEET 7 OF 7