V3 RAMP

DESIGN STUDY ONLY

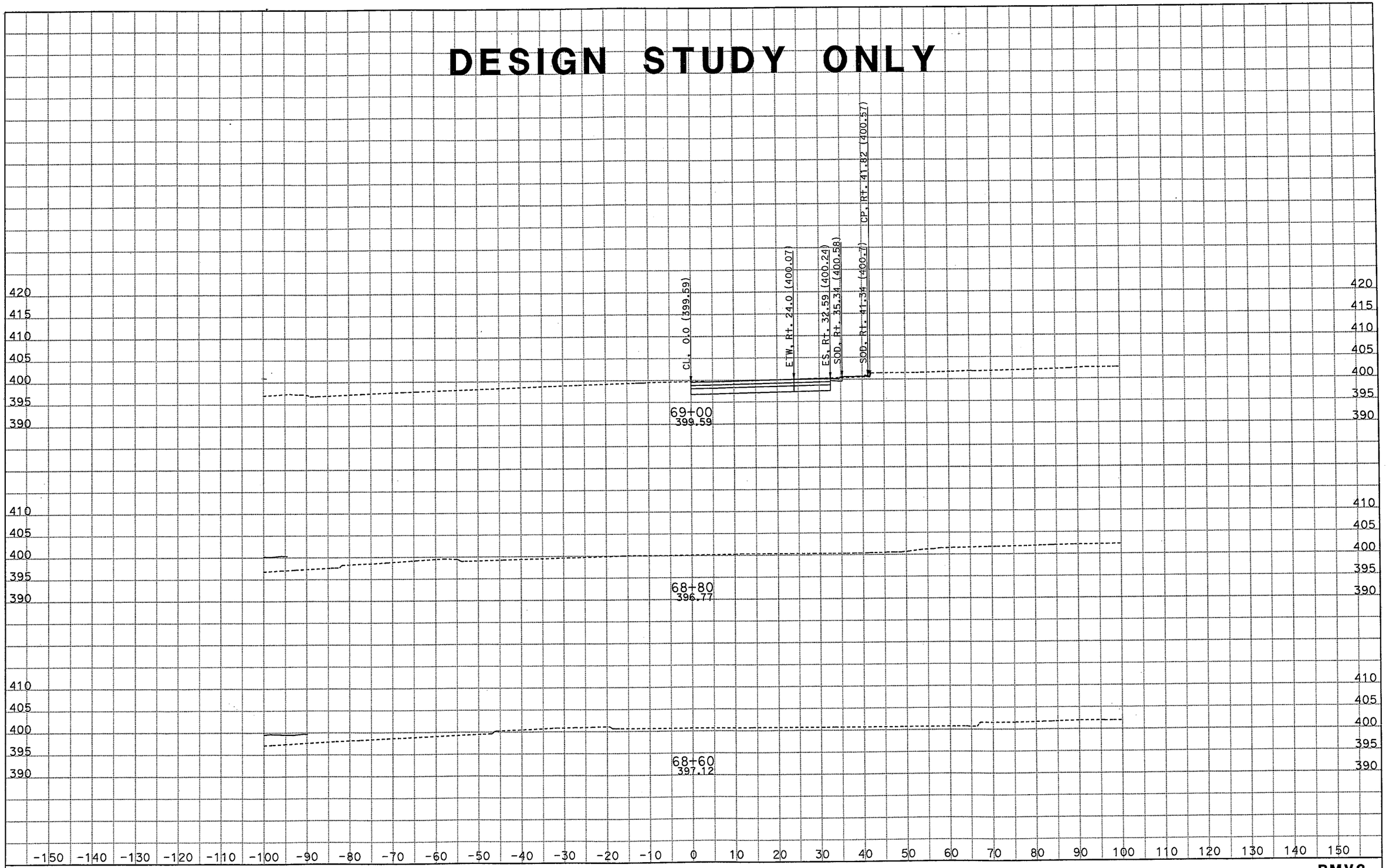

DATE: 6/28/2012

KC Project: 0817C File: D:\Others\Bojan\0817C\V3\v3_final2.ear

SCALE: 1" = 10' Horiz.
1" = 10' Vert.

All Dimensions are US Survey Feet

BMV3
CROSS SECTIONS
SHEET 1 OF XXX

DESIGN STUDY ONLY

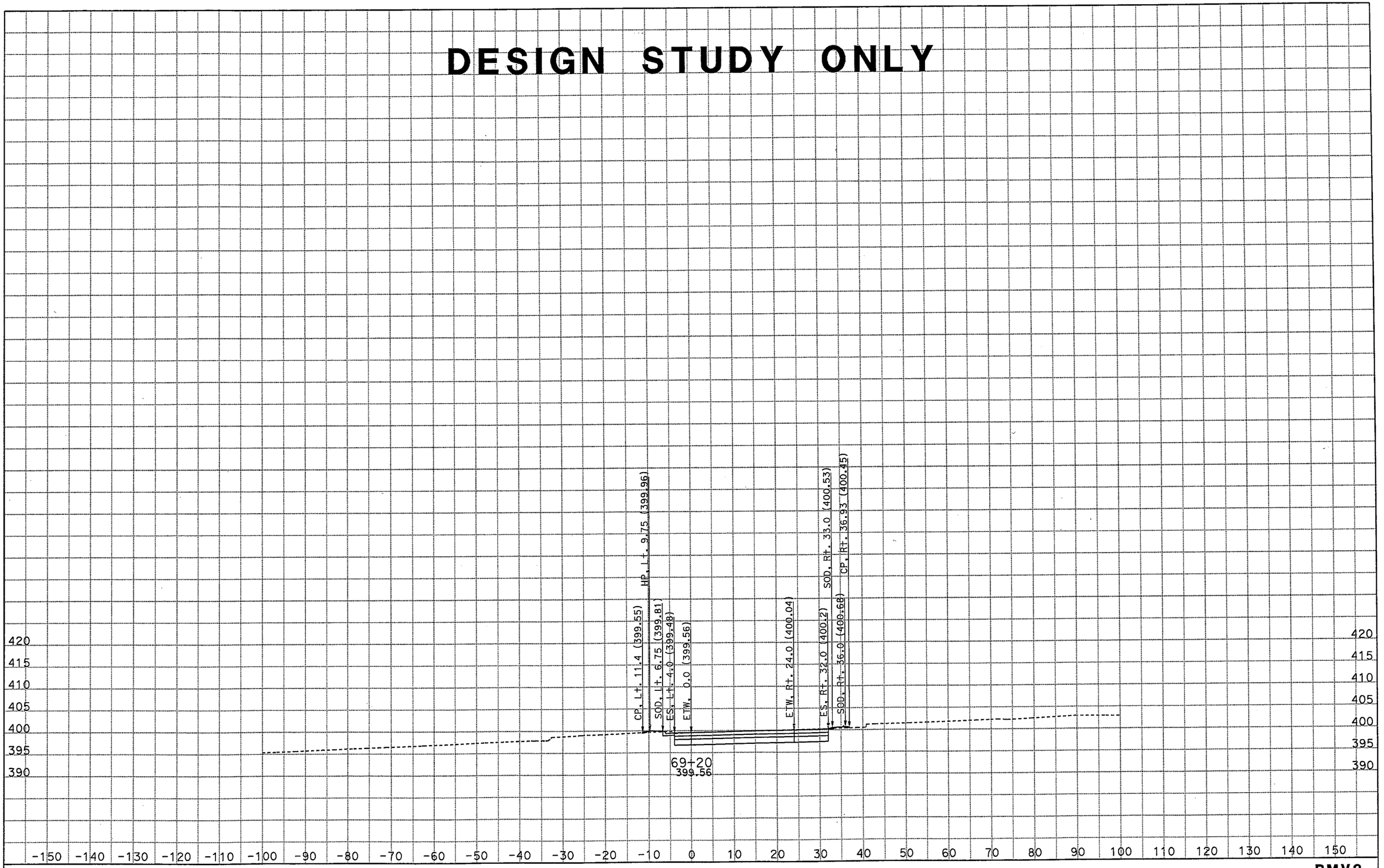

DATE: 6/28/2012
KC Project: 0817C File: D:\Others\Bojan\0817C\V3\v3_final2.ear

SCALE: 1" = 10' Horiz.
1" = 10' Vert.

All Dimensions are US Survey Feet

BMV3
CROSS SECTIONS
SHEET 2 OF XXX

DESIGN STUDY ONLY

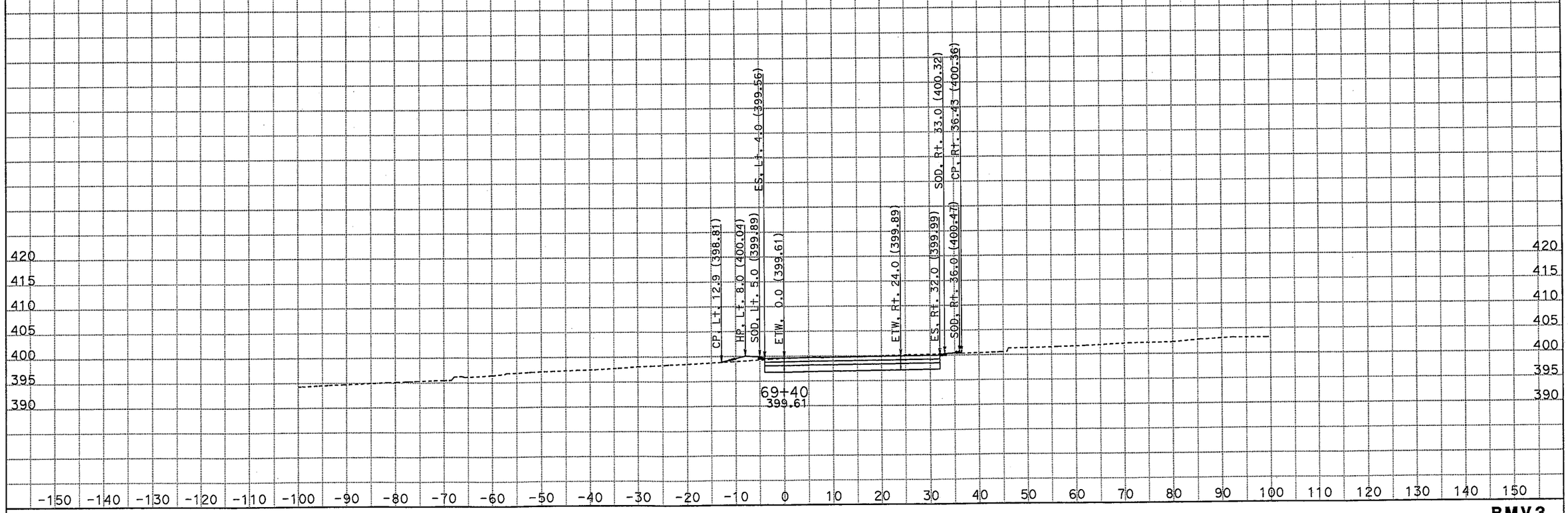

DATE: 6/28/2012
KC Project: 0817C File: D:\Others\Bojan\0817C\V3\v3_final2.ear

SCALE: 1" = 10' Horiz.
1" = 10' Vert.

All Dimensions are US Survey Feet

BMV3
CROSS SECTIONS
SHEET 3 OF XXX

DESIGN STUDY ONLY

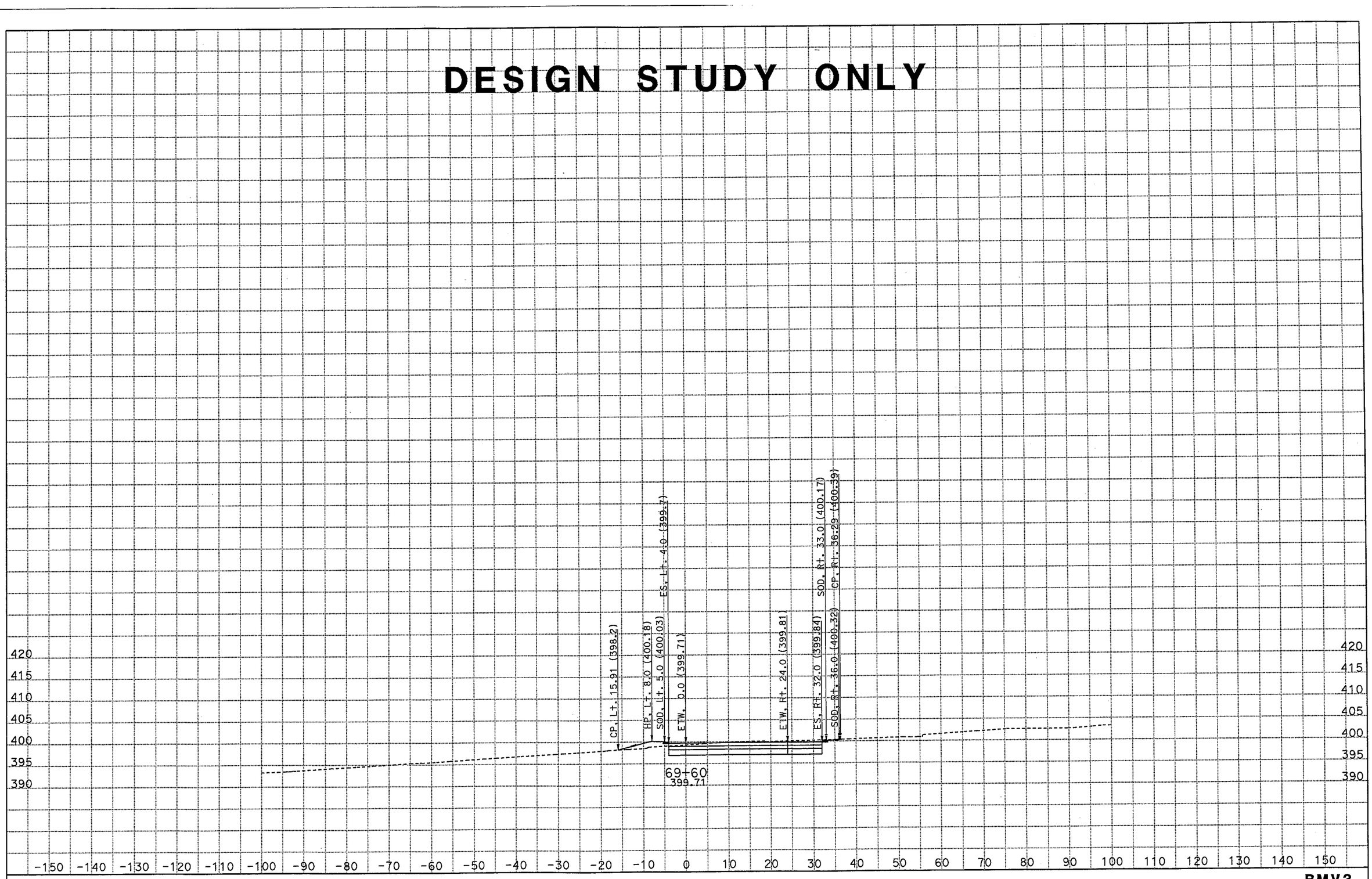

DATE: 6/28/2012
KC Project: 0817C File: D:\Others\Bojan\0817C\V3\v3_final2.ear

SCALE: 1" = 10' Horiz.
1" = 10' Vert.

All Dimensions are US Survey Feet

BMV3
CROSS SECTIONS
SHEET 4 OF XXX

DESIGN STUDY ONLY

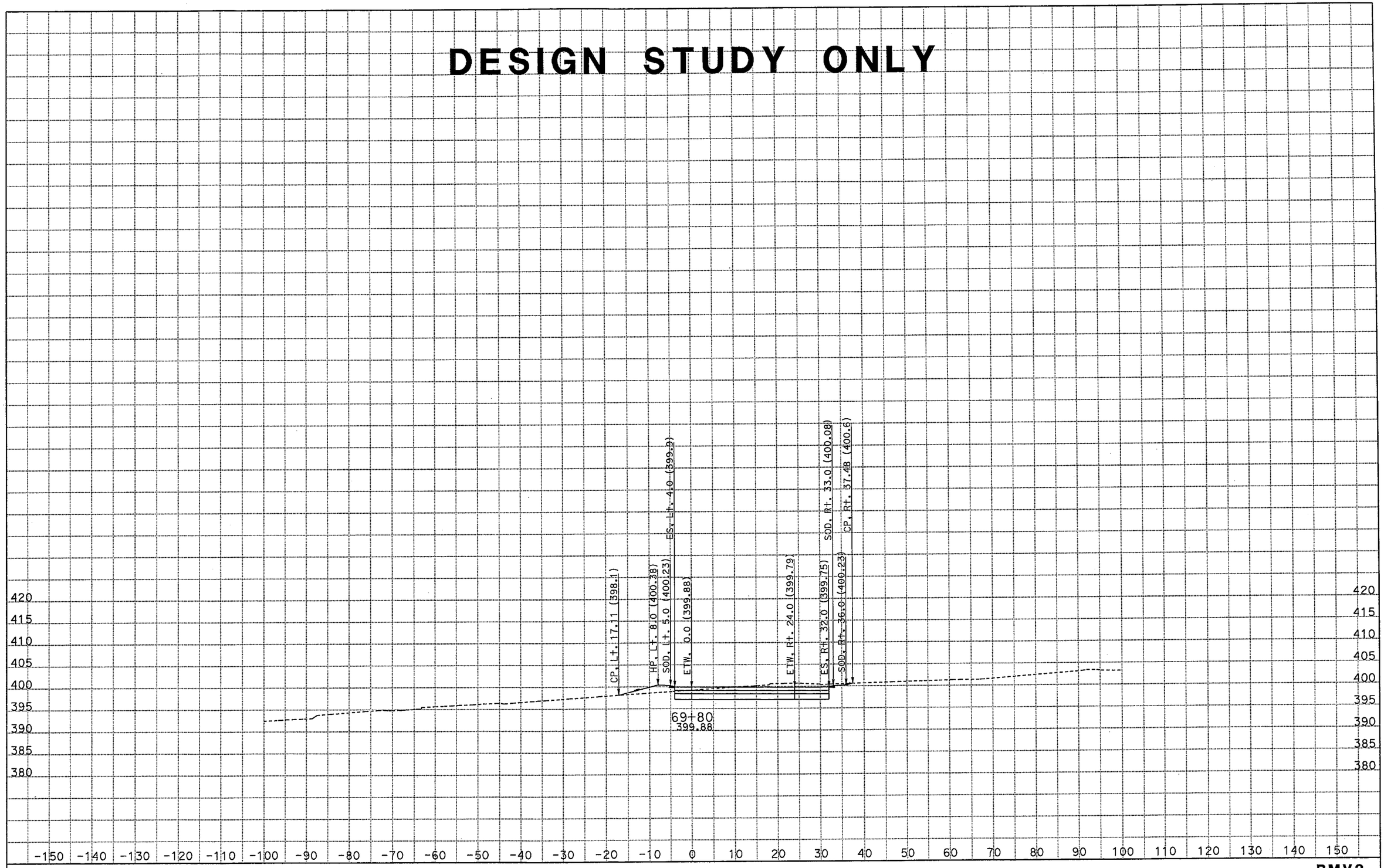

DATE: 6/28/2012
KC Project: 0817C File: D:\Others\Bojan\0817C\V3\v3_final2.ear

SCALE: 1" = 10' Horiz.
1" = 10' Vert.

All Dimensions are US Survey Feet

BMV3
CROSS SECTIONS
SHEET 5 OF XXX

DESIGN STUDY ONLY

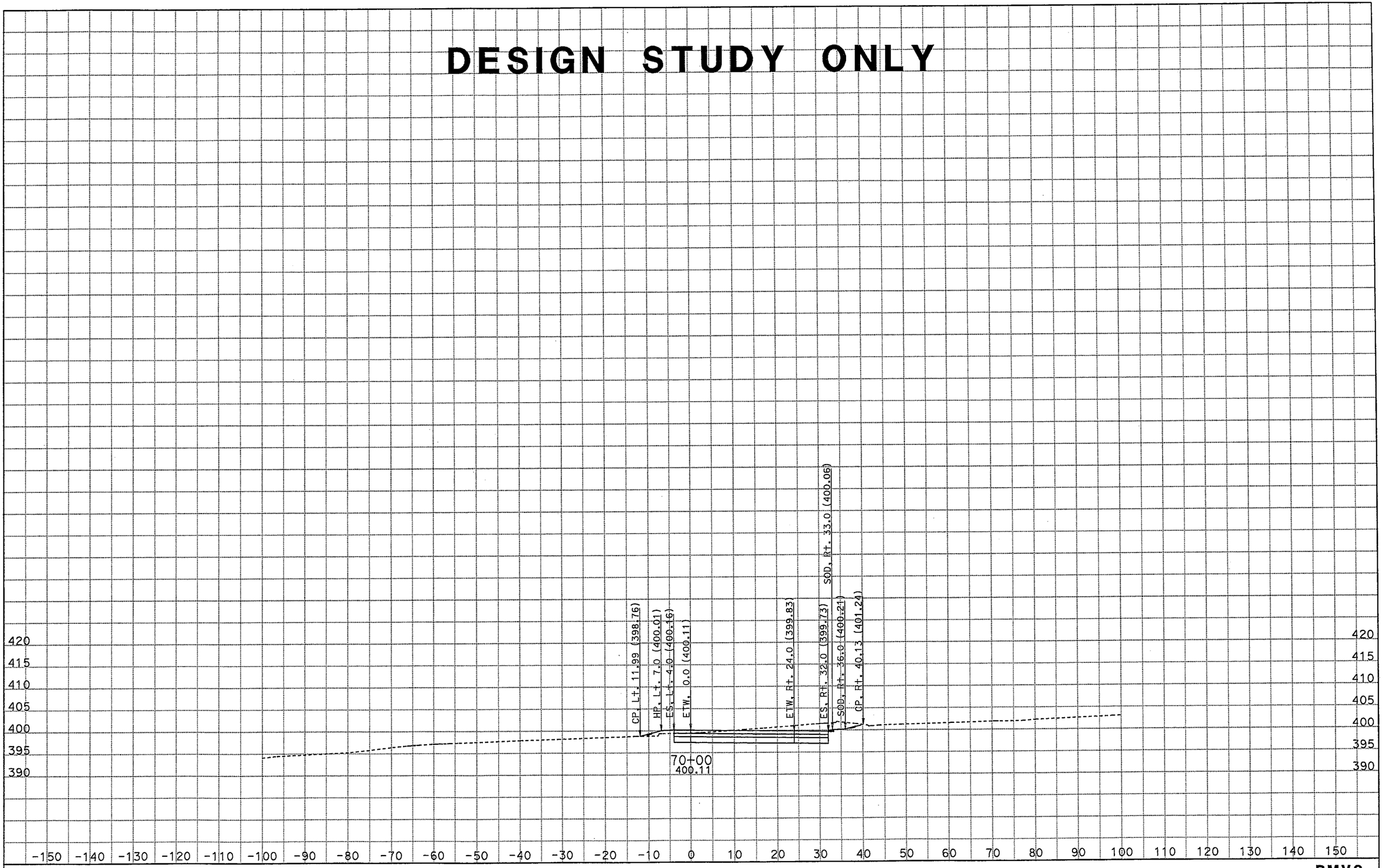

DATE: 6/28/2012
KC Project: 0817C File: D:\Others\Bojan\0817C\V3\v3_final2.ear

SCALE: 1" = 10' Horiz.
1" = 10' Vert.

All Dimensions are US Survey Feet

BMV3
CROSS SECTIONS
SHEET 6 OF XXX

DESIGN STUDY ONLY

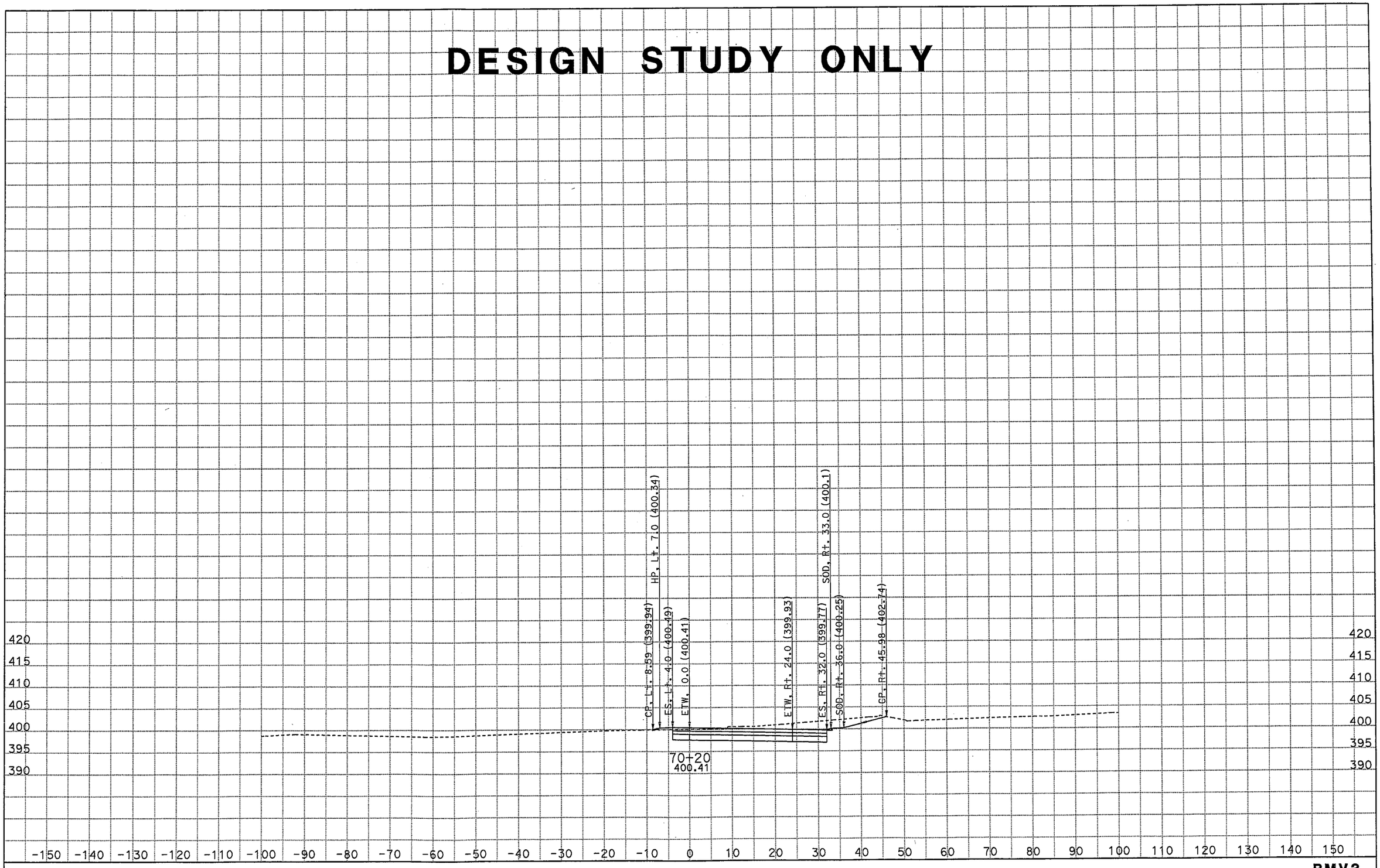

DATE: 6/28/2012
KC Project: 0817C File: D:\Others\Bojan\0817C\V3\v3_final2.ear

SCALE: 1" = 10' Horiz.
1" = 10' Vert.

All Dimensions are US Survey Feet

BMV3
CROSS SECTIONS
SHEET 7 OF XXX

DESIGN STUDY ONLY

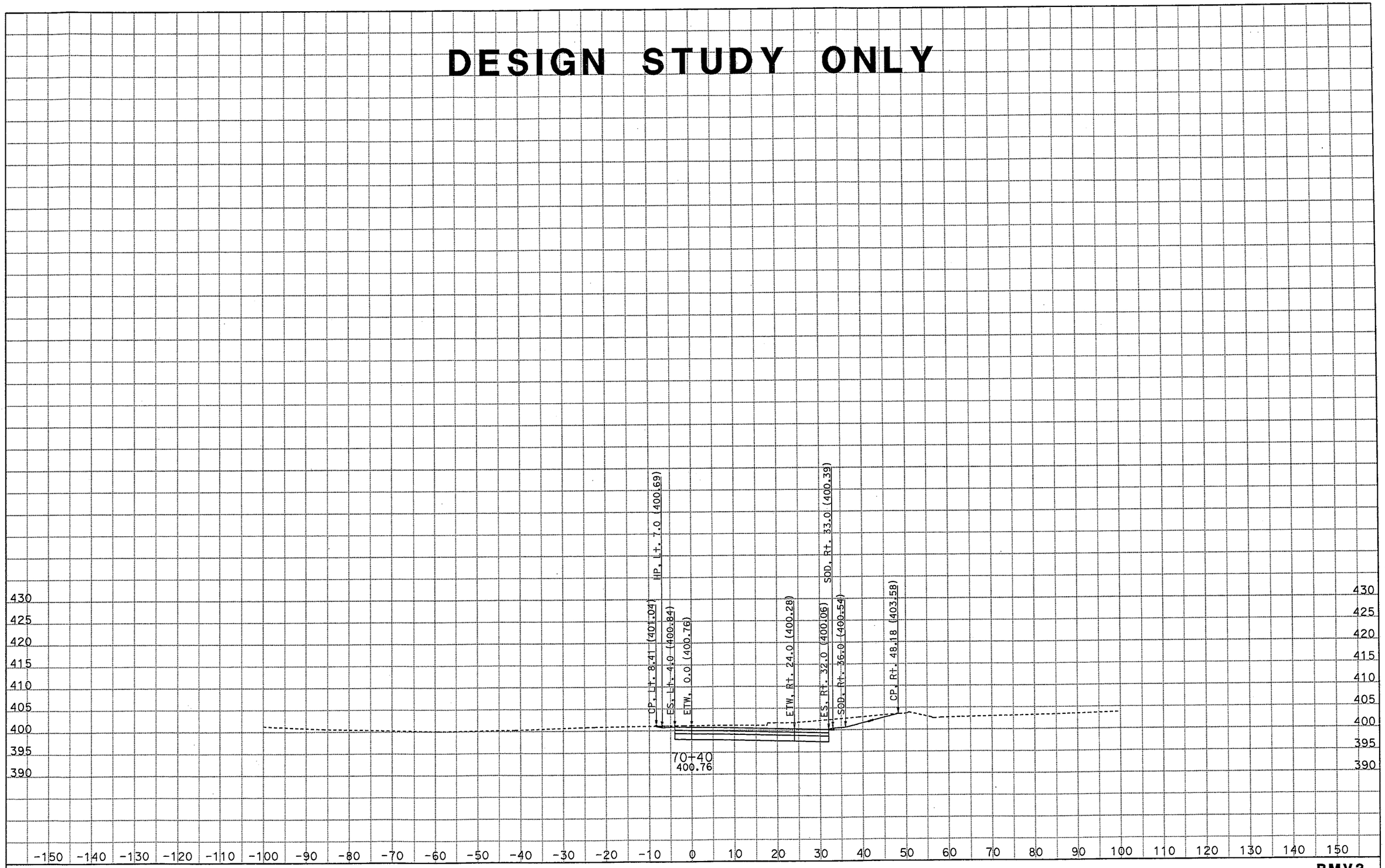

DATE: 6/28/2012
KC Project: 0817C File: D:\Others\Bojan\0817C\V3\v3_final2.ear

SCALE: 1" = 10' Horiz.
1" = 10' Vert.

All Dimensions are US Survey Feet

BMV3
CROSS SECTIONS
SHEET 8 OF XXX

DESIGN STUDY ONLY

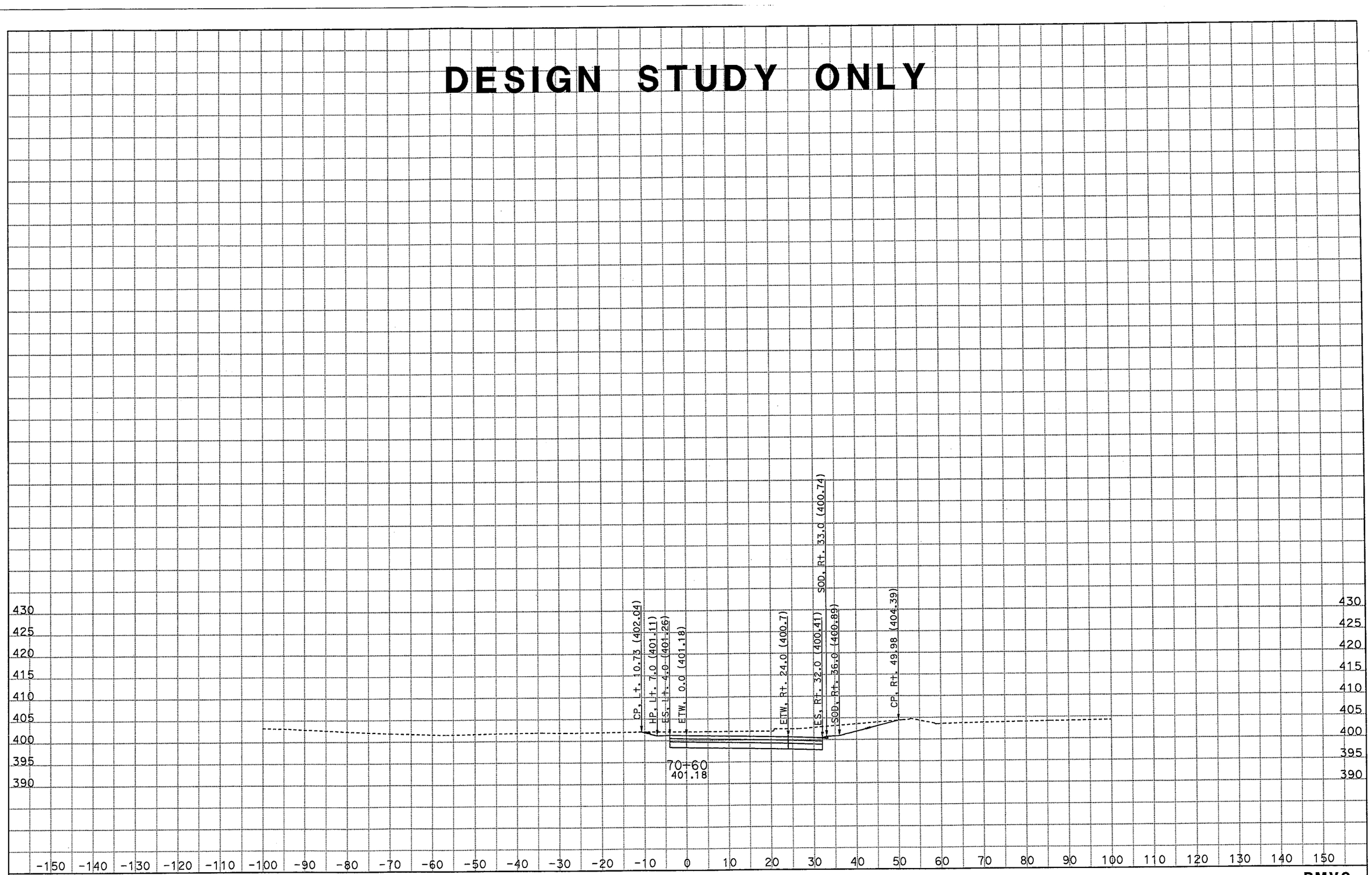

DATE: 6/28/2012
KC Project: 0817C File: D:\Others\Bojan\0817C\V3\v3_final2.ear

SCALE: 1" = 10' Horiz.
1" = 10' Vert.

All Dimensions are US Survey Feet

BMV3
CROSS SECTIONS
SHEET 9 OF XXX

DESIGN STUDY ONLY

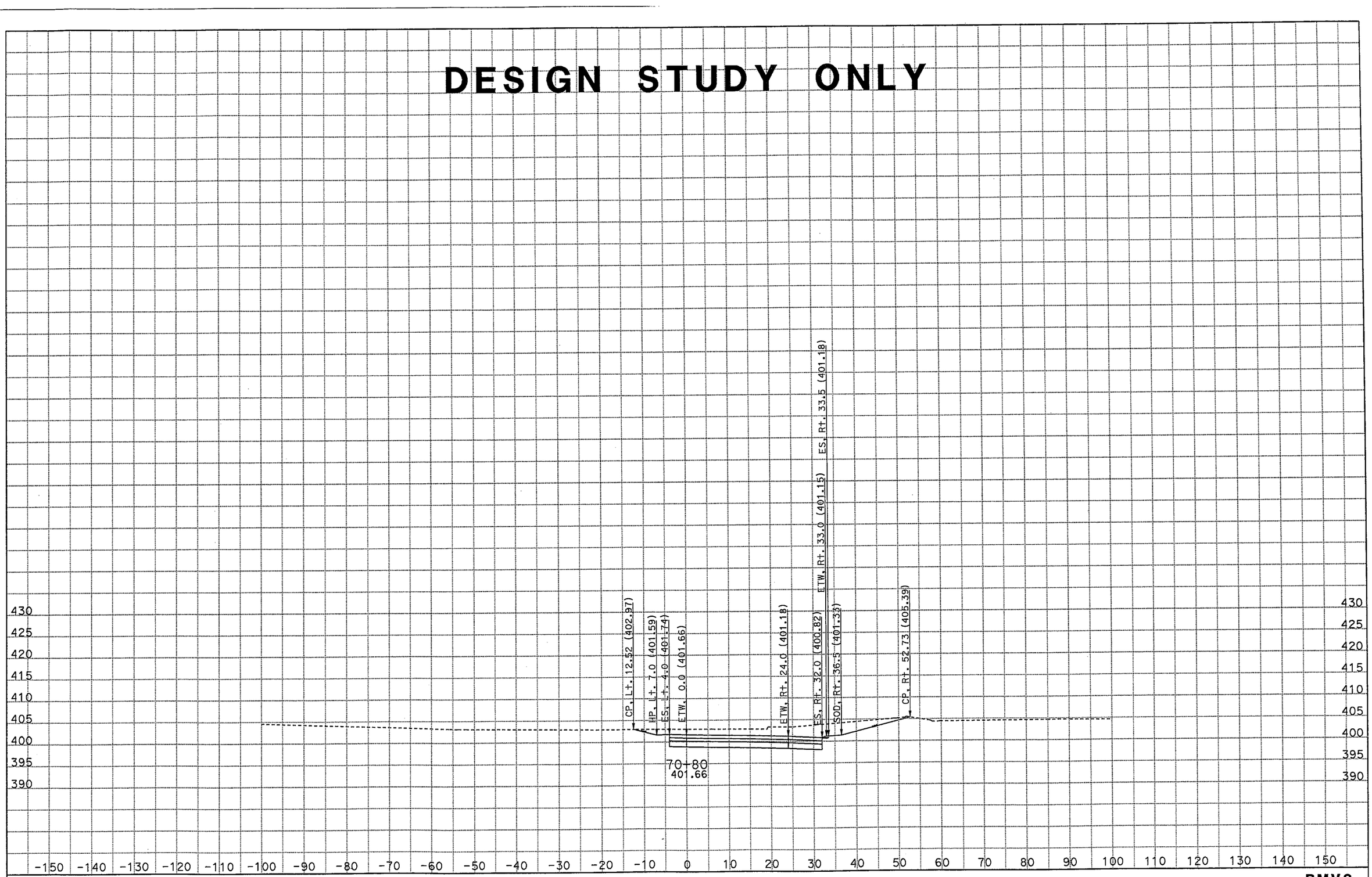

DATE: 6/28/2012

KC Project: 0817C File: D:\Others\Bojan\0817C\V3\v3_final2.ear

SCALE: 1" = 10' Horiz.
1" = 10' Vert.

All Dimensions are US Survey Feet

BMV3
CROSS SECTIONS
SHEET 10 OF XXX

DESIGN STUDY ONLY

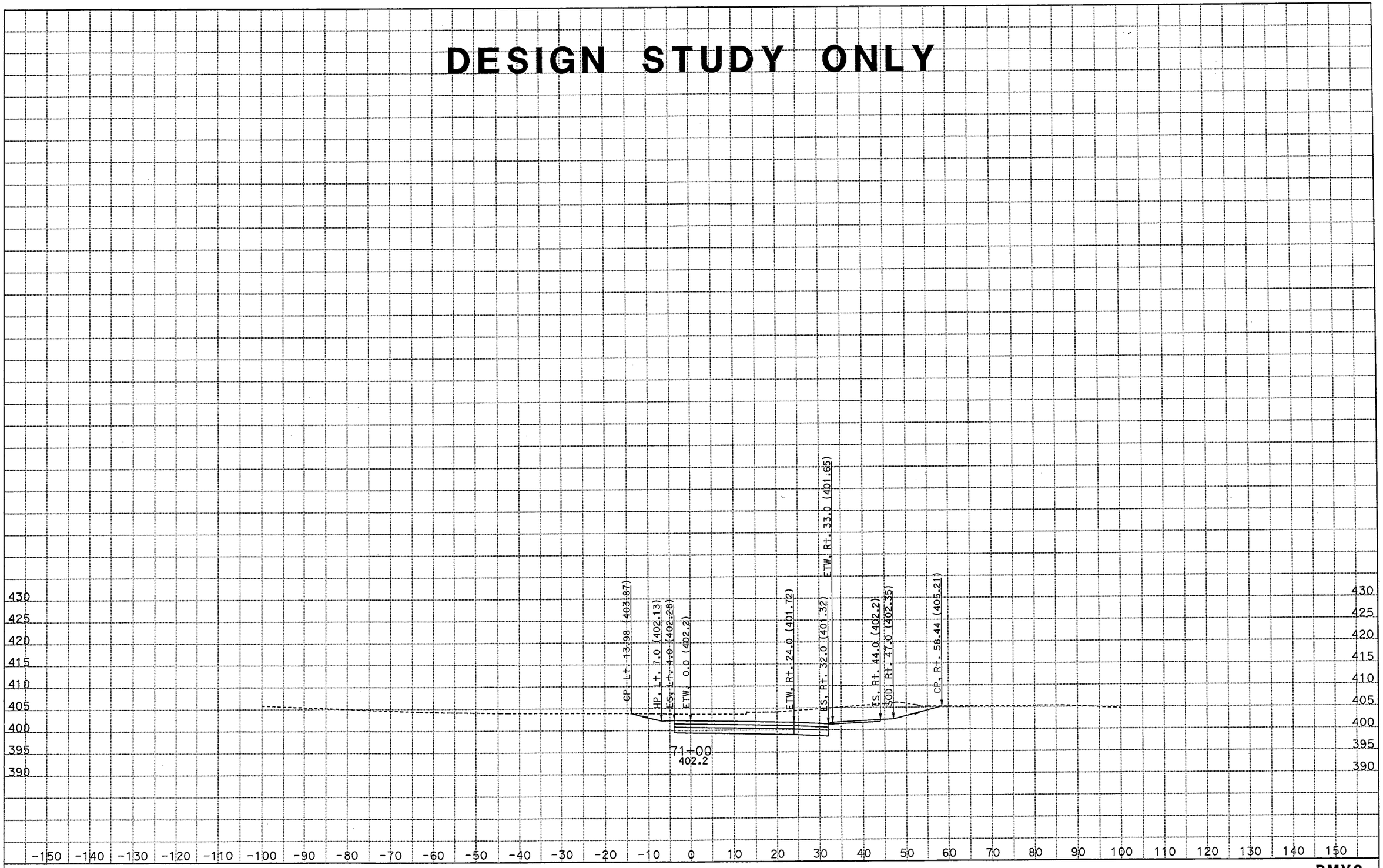

DATE: 6/28/2012

KC Project: 0817C File: D:\Others\Bojan\0817C\V3\v3_final2.ear

SCALE: 1" = 10' Horiz.
1" = 10' Vert.

All Dimensions are US Survey Feet

BMV3
CROSS SECTIONS
SHEET 11 OF XXX

DESIGN STUDY ONLY

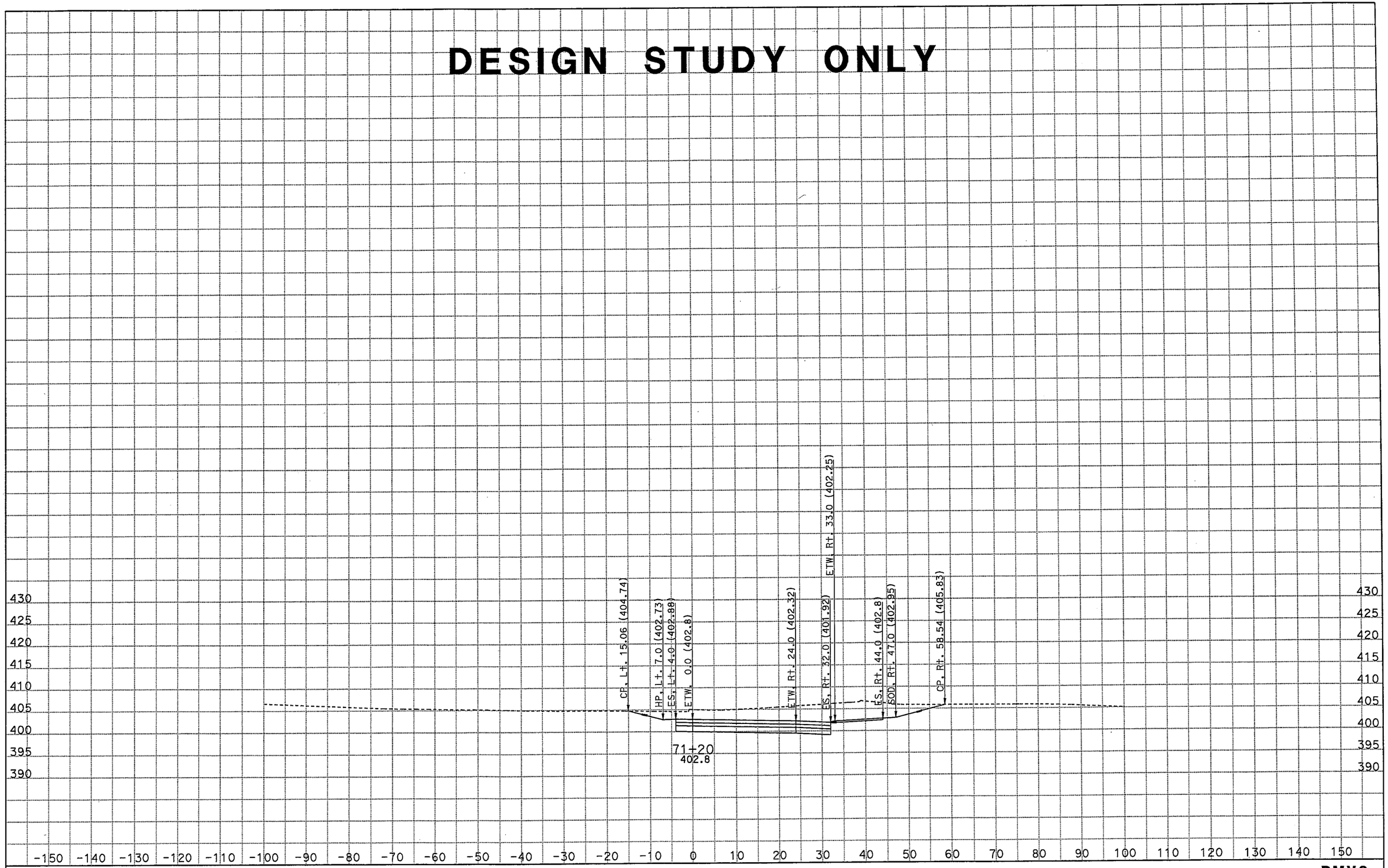

DATE: 6/28/2012
KC Project: 0817C File: D:\Others\Bojan\0817C\V3\v3_final2.ear

SCALE: 1" = 10' Horiz.
1" = 10' Vert.

All Dimensions are US Survey Feet

BMV3
CROSS SECTIONS
SHEET 12 OF XXX

DESIGN STUDY ONLY

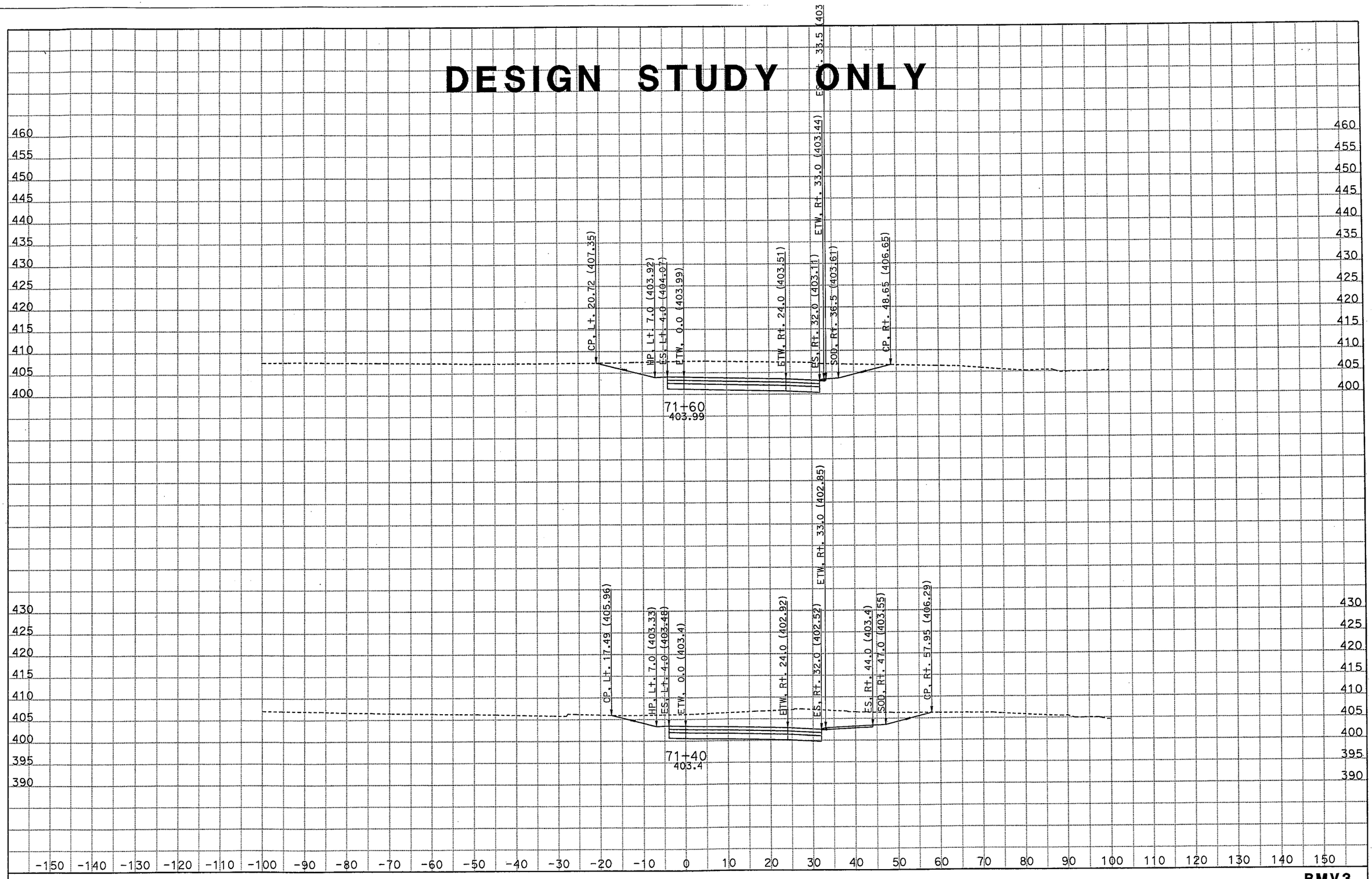

DATE: 6/28/2012

KC Project: 0817C File: D:\Others\Bojan\0817C\V3\v3_final2.ear

SCALE: 1" = 10' Horiz.
1" = 10' Vert.

All Dimensions are US Survey Feet

BMV3
CROSS SECTIONS
SHEET 13 OF XXX

DESIGN STUDY ONLY

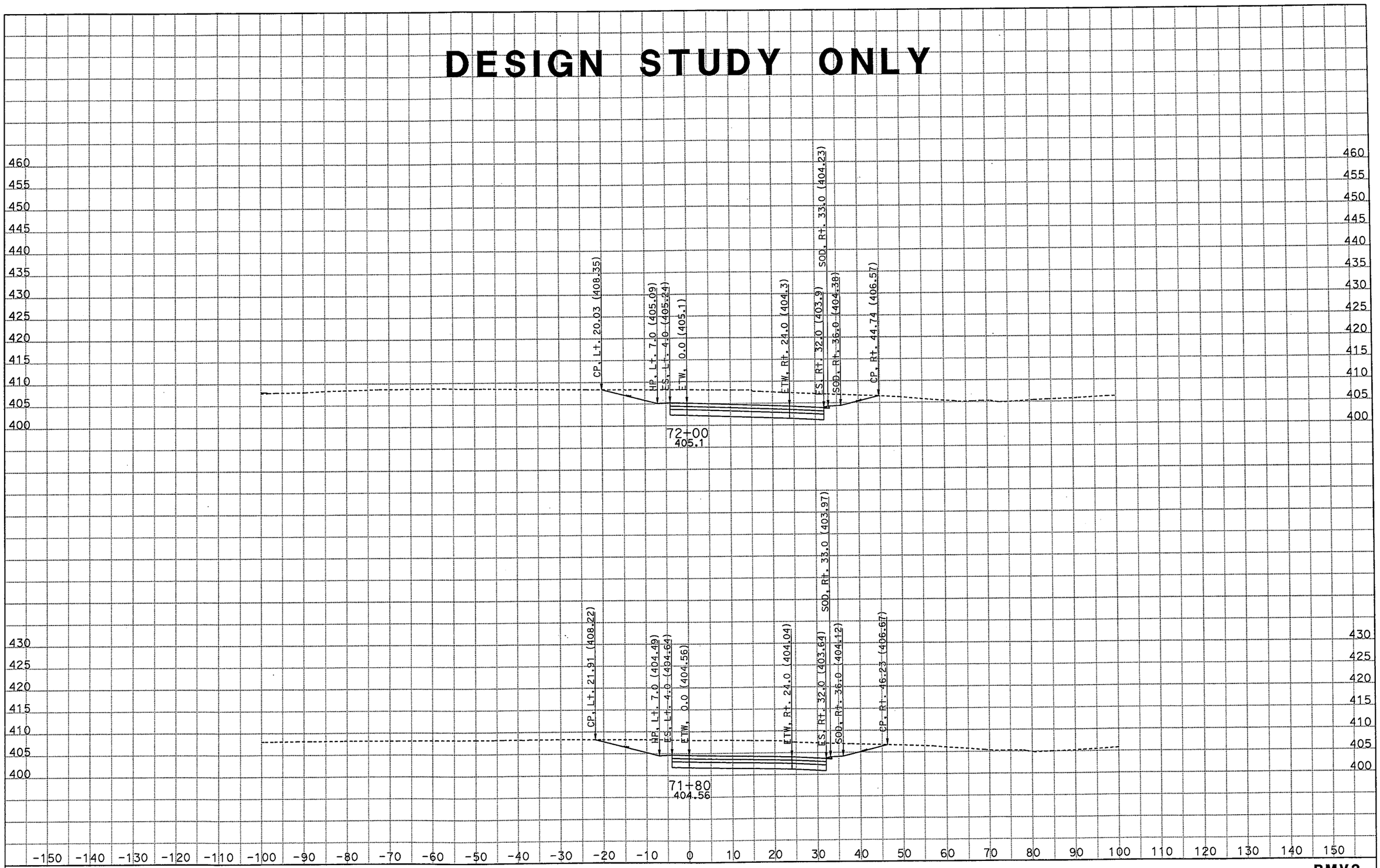

DATE: 6/28/2012

KC Project: 0817C File: D:\Others\Bojan\0817C\V3\v3_final2.ear

SCALE: 1" = 10' Horiz.
1" = 10' Vert.

All Dimensions are US Survey Feet

BMV3
CROSS SECTIONS
SHEET 14 OF XXX

DESIGN STUDY ONLY

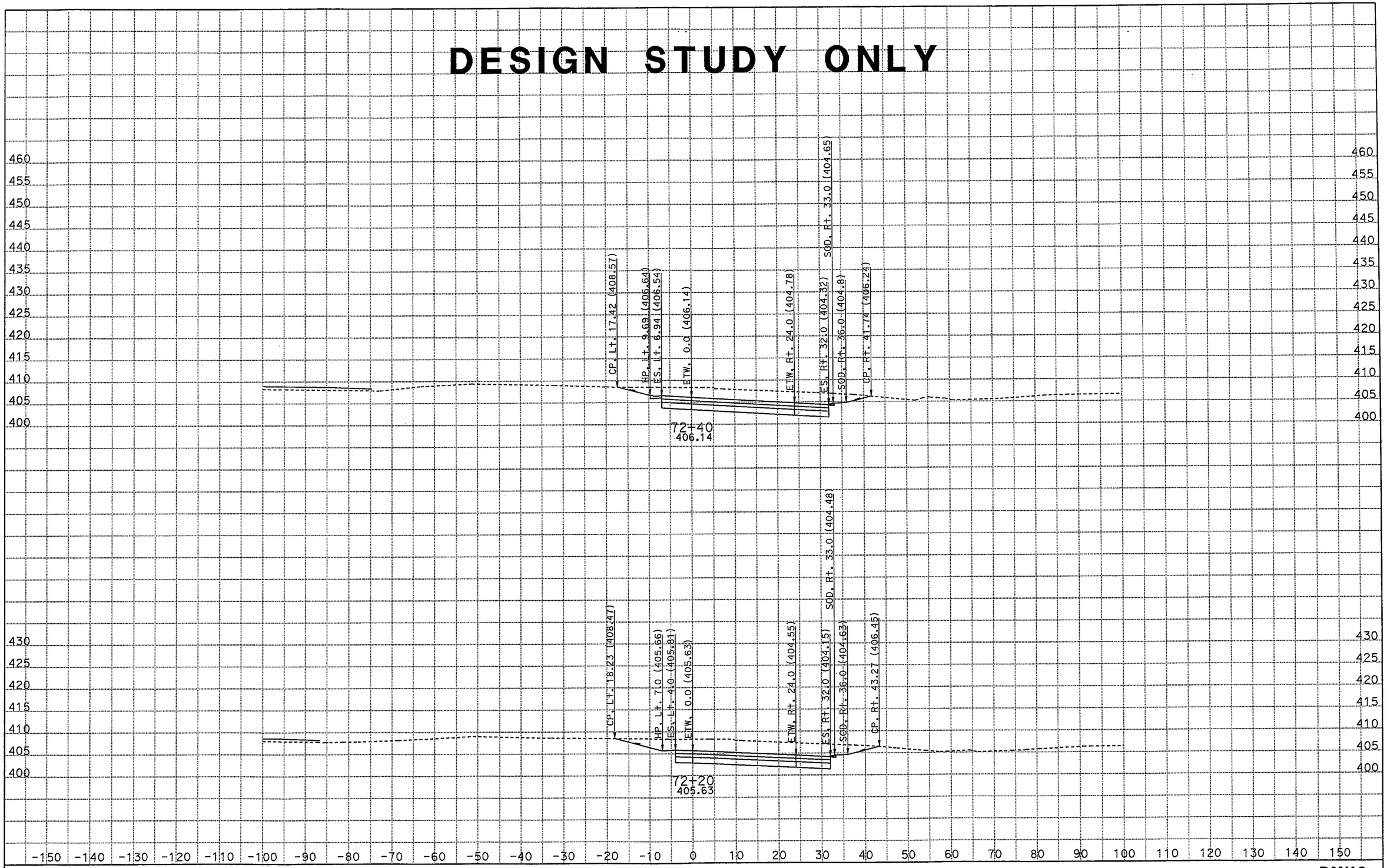

DATE: 6/28/2012

KC Project: 0817C File: D:\Others\Bojan\0817C\V3\v3_final2.ear

SCALE: 1" = 10' Horiz.
1" = 10' Vert.

All Dimensions are US Survey Feet

BMV3
CROSS SECTIONS
SHEET 15 OF XXX

DESIGN STUDY ONLY

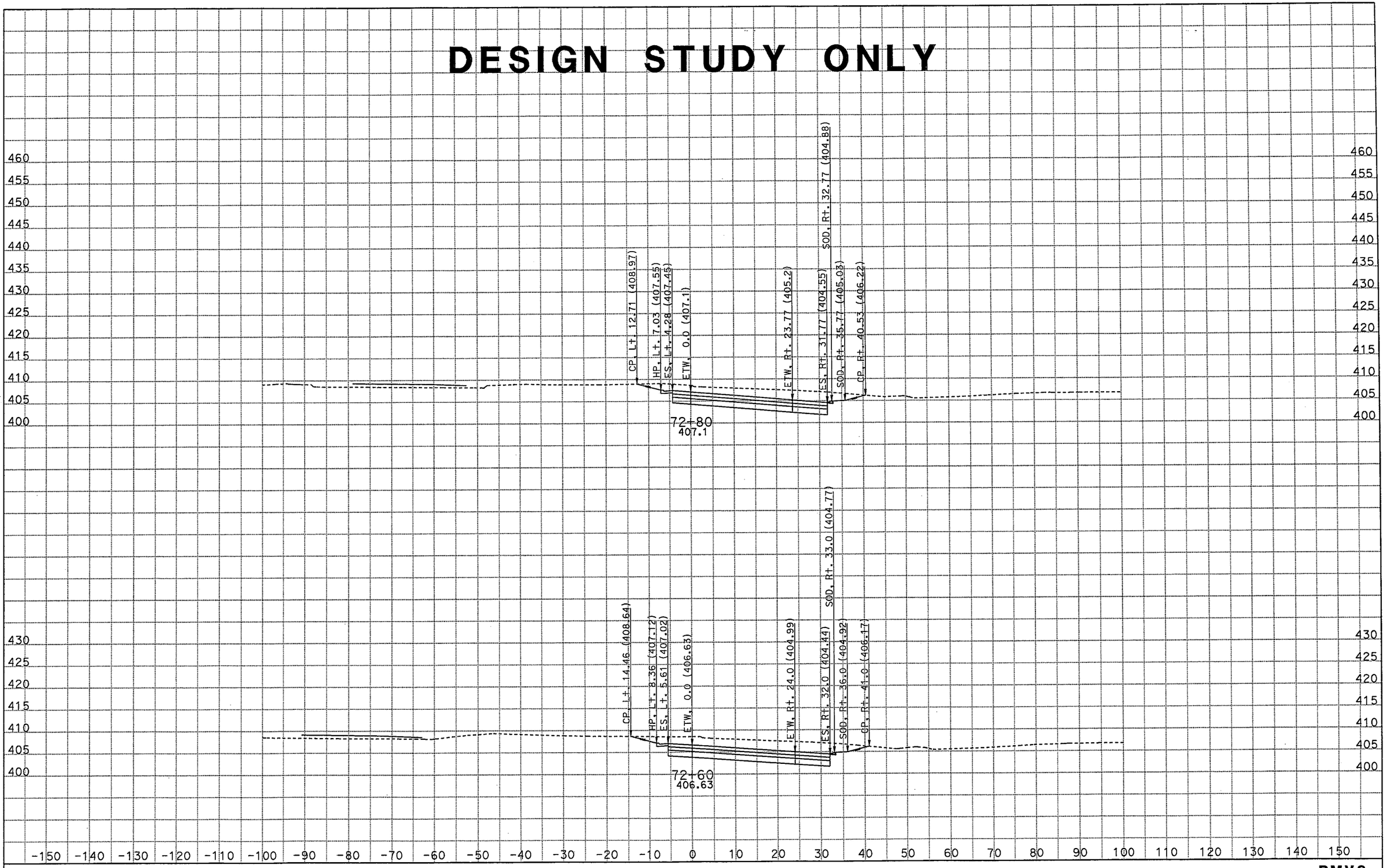

DATE: 6/28/2012
KC Project: 0817C File: D:\Others\Bojan\0817C\V3\v3_final2.ear

SCALE: 1" = 10' Horiz.
1" = 10' Vert.

All Dimensions are US Survey Feet

BMV3
CROSS SECTIONS
SHEET 16 OF XXX

DESIGN STUDY ONLY

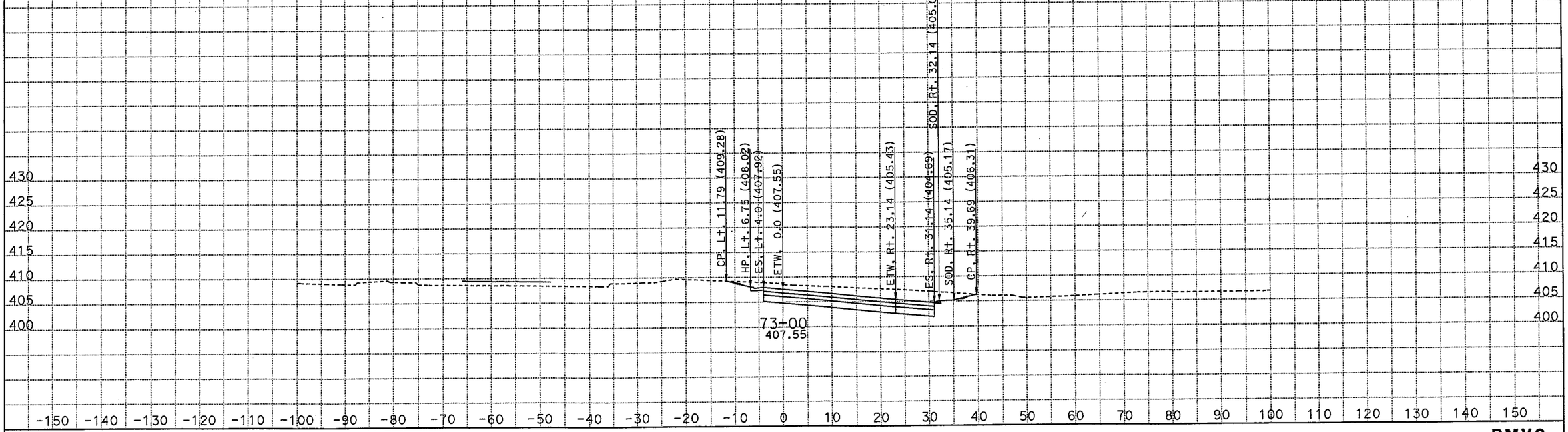

DATE: 6/28/2012
KC Project: 0817C File: D:\Others\Bojan\0817C\V3\v3_final2.ear

SCALE: 1" = 10' Horiz.
1" = 10' Vert.

All Dimensions are US Survey Feet

BMV3
CROSS SECTIONS
SHEET 17 OF XXX

DESIGN STUDY ONLY

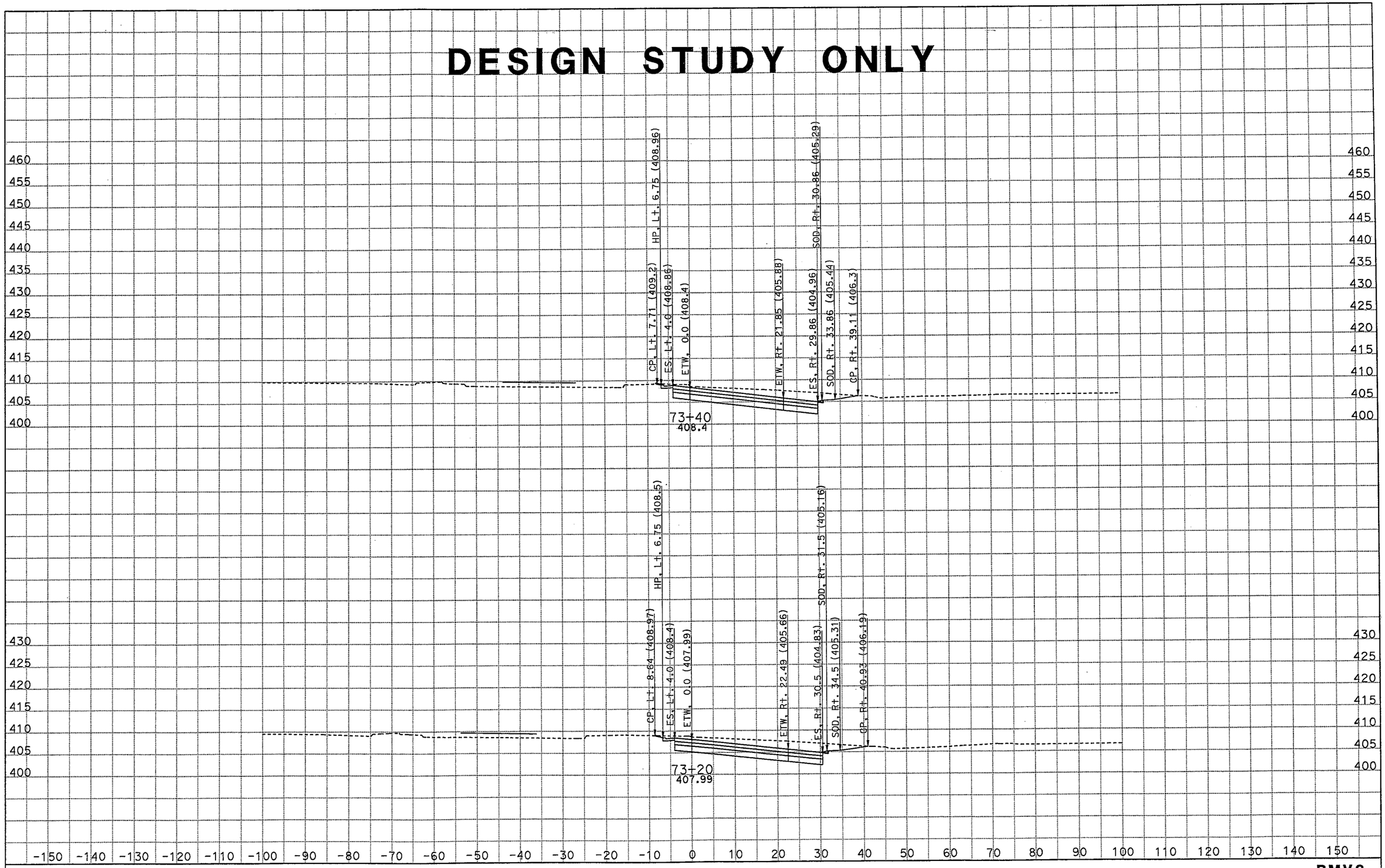

DATE: 6/28/2012

KC Project: 0817C File: D:\Others\Bojan\0817C\V3\v3_final2.ear

SCALE: 1" = 10' Horiz.
1" = 10' Vert.

All Dimensions are US Survey Feet

BMV3
CROSS SECTIONS
SHEET 18 OF XXX

DESIGN STUDY ONLY

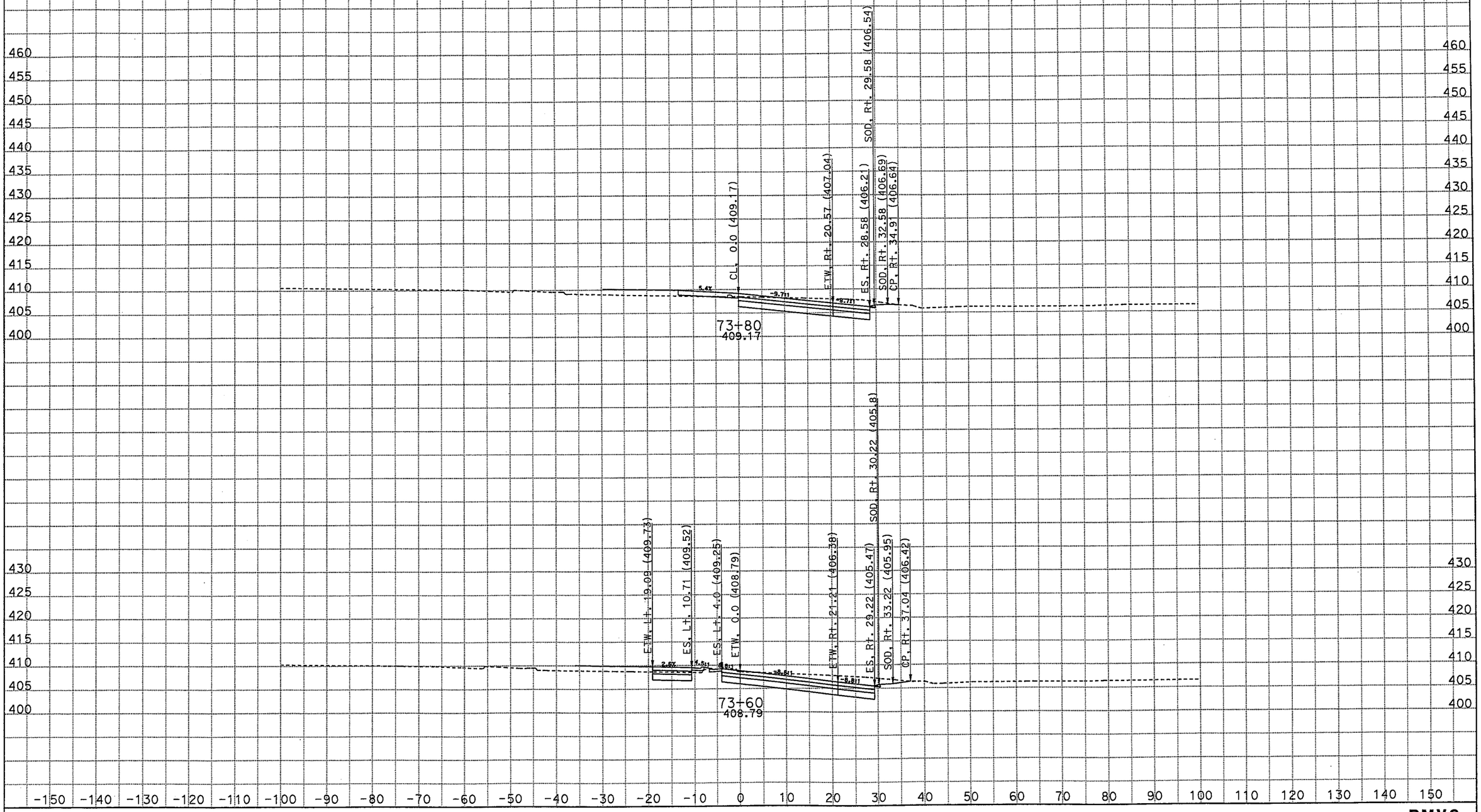

DATE: 6/28/2012
KC Project: 0817C File: D:\Others\Bojan\0817C\V3\v3_final2.ear

SCALE: 1" = 10' Horiz.
1" = 10' Vert.

All Dimensions are US Survey Feet

BMV3
CROSS SECTIONS
SHEET 19 OF XXX

DESIGN STUDY ONLY

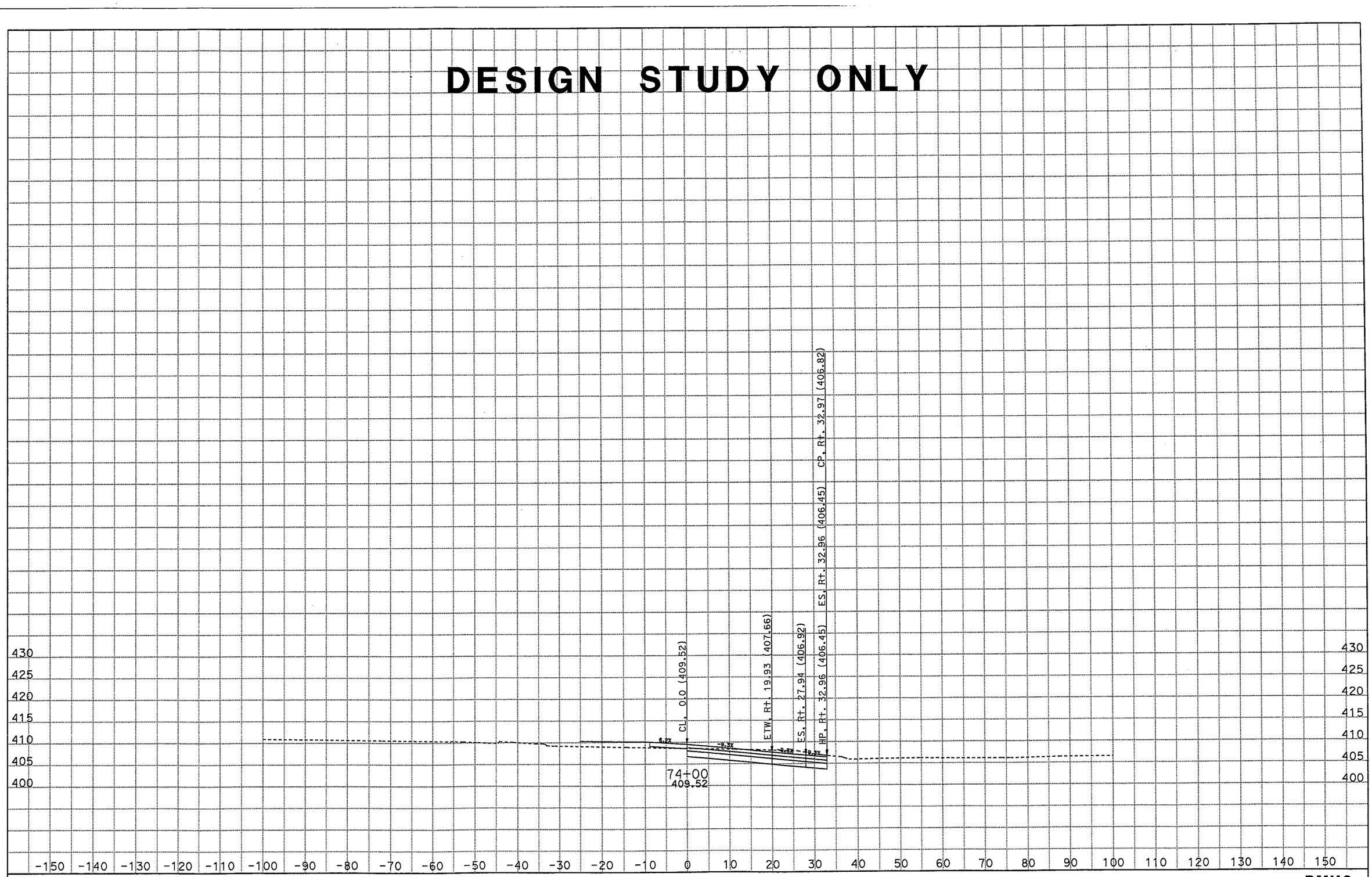

DATE: 6/28/2012

KC Project: 0817C File: D:\Others\Bojan\0817C\V3\v3_final2.ear

SCALE: 1" = 10' Horiz.
1" = 10' Vert.

All Dimensions are US Survey Feet

BMV3
CROSS SECTIONS
SHEET 20 OF XXX

DESIGN STUDY ONLY

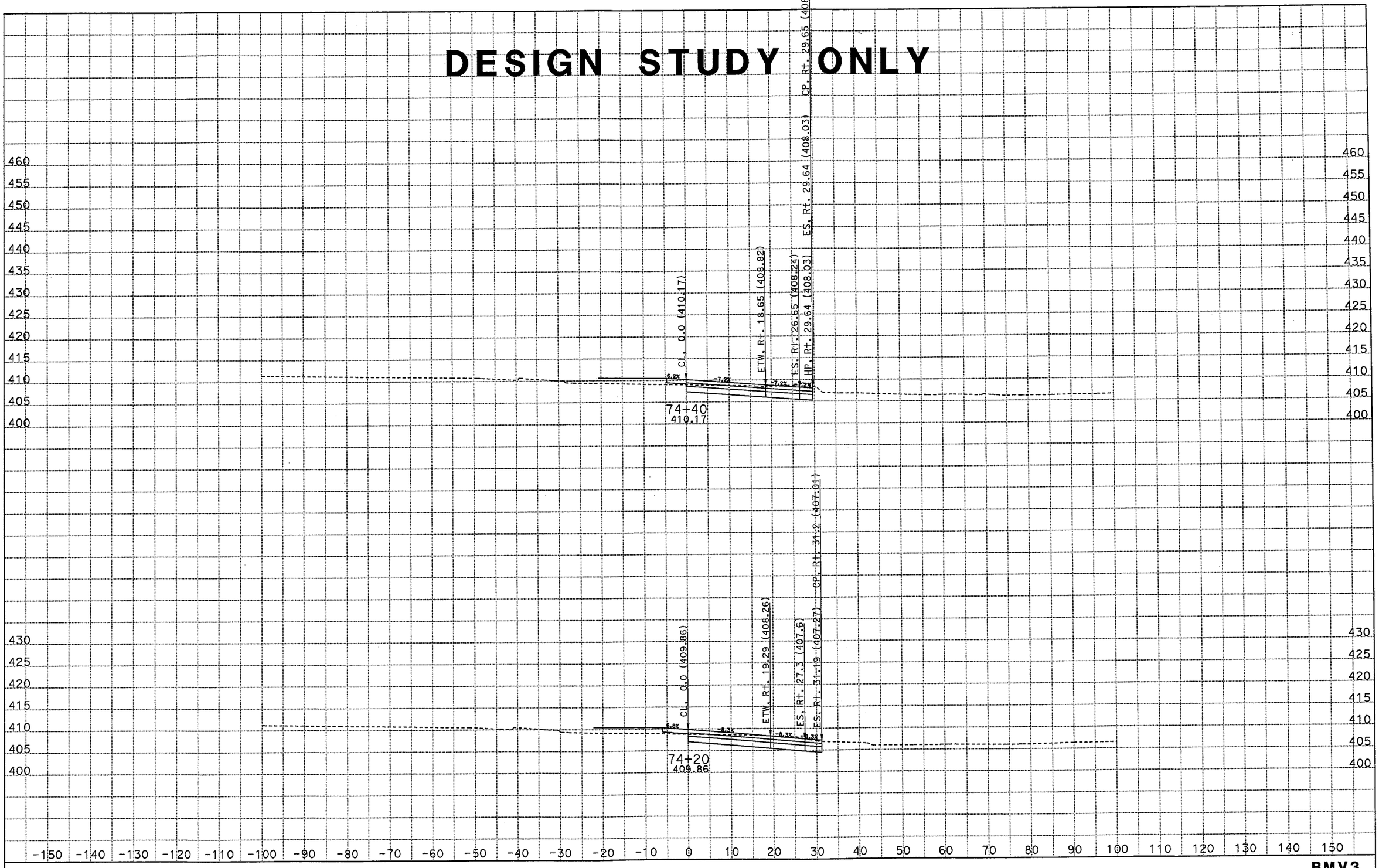

DATE: 6/28/2012
KC Project: 0817C File: D:\Others\Bojan\0817C\V3\v3_final2.ear

SCALE: 1" = 10' Horiz.
1" = 10' Vert.

All Dimensions are US Survey Feet

BMV3
CROSS SECTIONS
SHEET 21 OF XXX

DESIGN STUDY ONLY

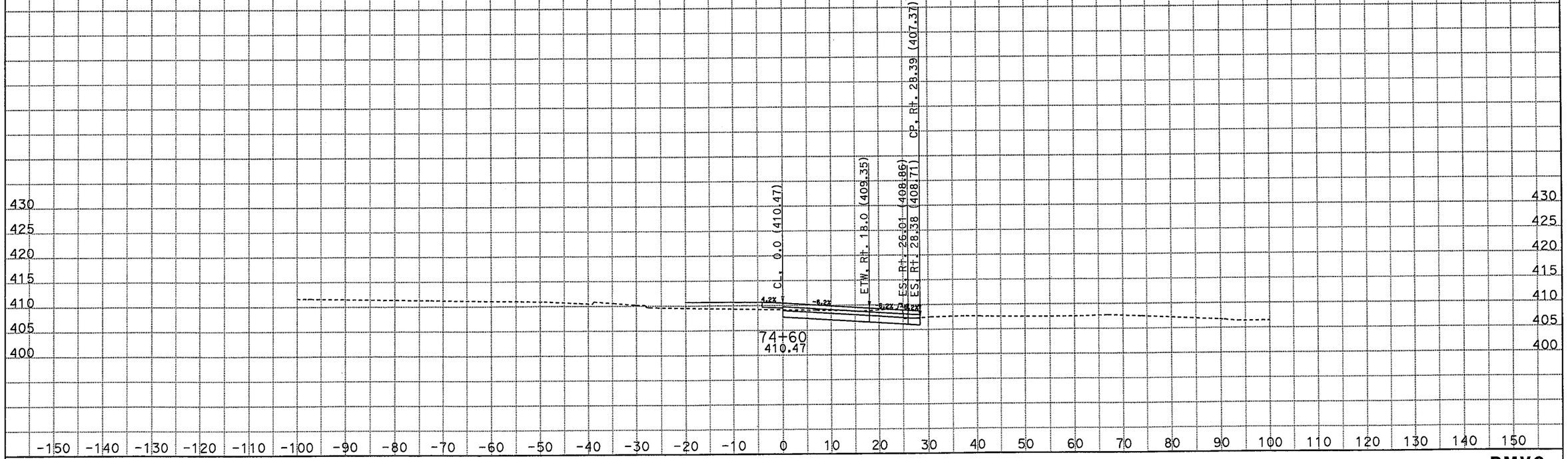

DATE: 6/28/2012
KC Project: 0817C File: D:\Others\Bojan\0817C\V3\v3_final2.ear

SCALE: 1" = 10' Horiz.
1" = 10' Vert.

All Dimensions are US Survey Feet

BMV3
CROSS SECTIONS
SHEET 22 OF XXX

DESIGN STUDY ONLY

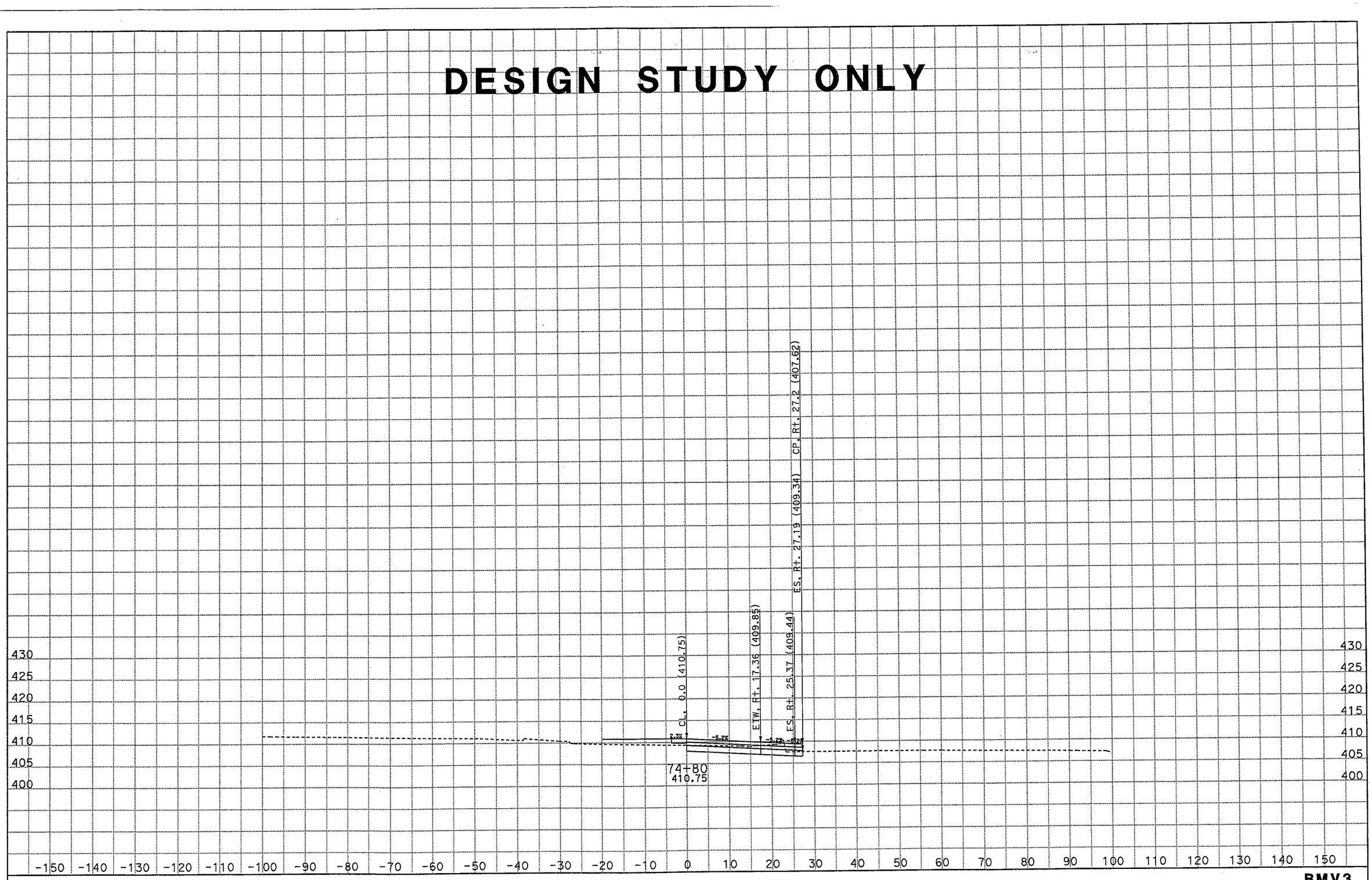

DATE: 6/28/2012

KC Project: 0817C File: D:\Others\Bojan\0817C\V3\v3_final2.ear

SCALE: 1" = 10' Horiz.
1" = 10' Vert.

All Dimensions are US Survey Feet

BMV3
CROSS SECTIONS
SHEET 23 OF XXX

DESIGN STUDY ONLY

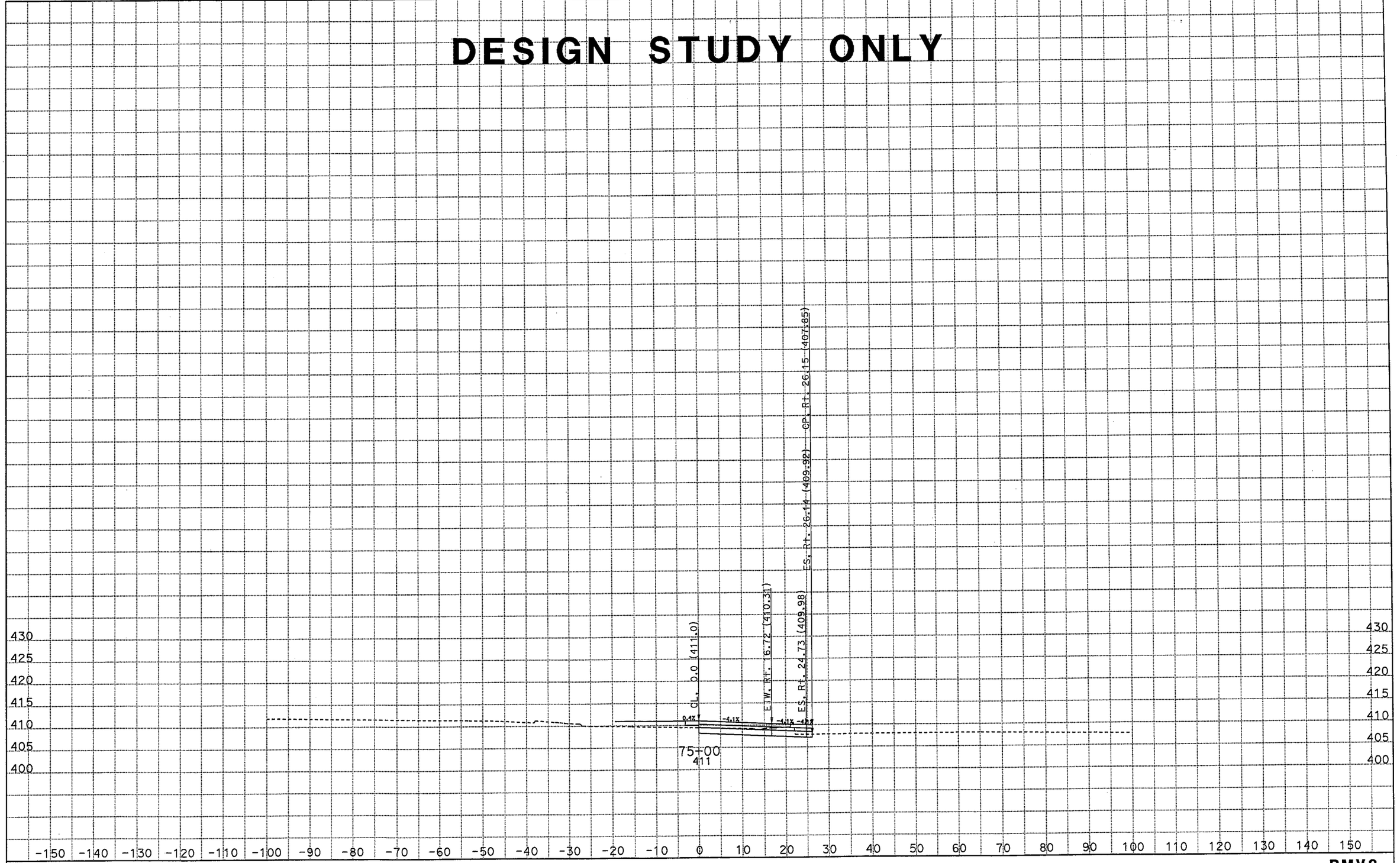

DATE: 6/28/2012

KC Project: 0817C File: D:\Others\Bojan\0817C\V3\v3_final2.ear

SCALE: 1" = 10' Horiz.
1" = 10' Vert.

All Dimensions are US Survey Feet

BMV3
CROSS SECTIONS
SHEET 24 OF XXX

DESIGN STUDY ONLY

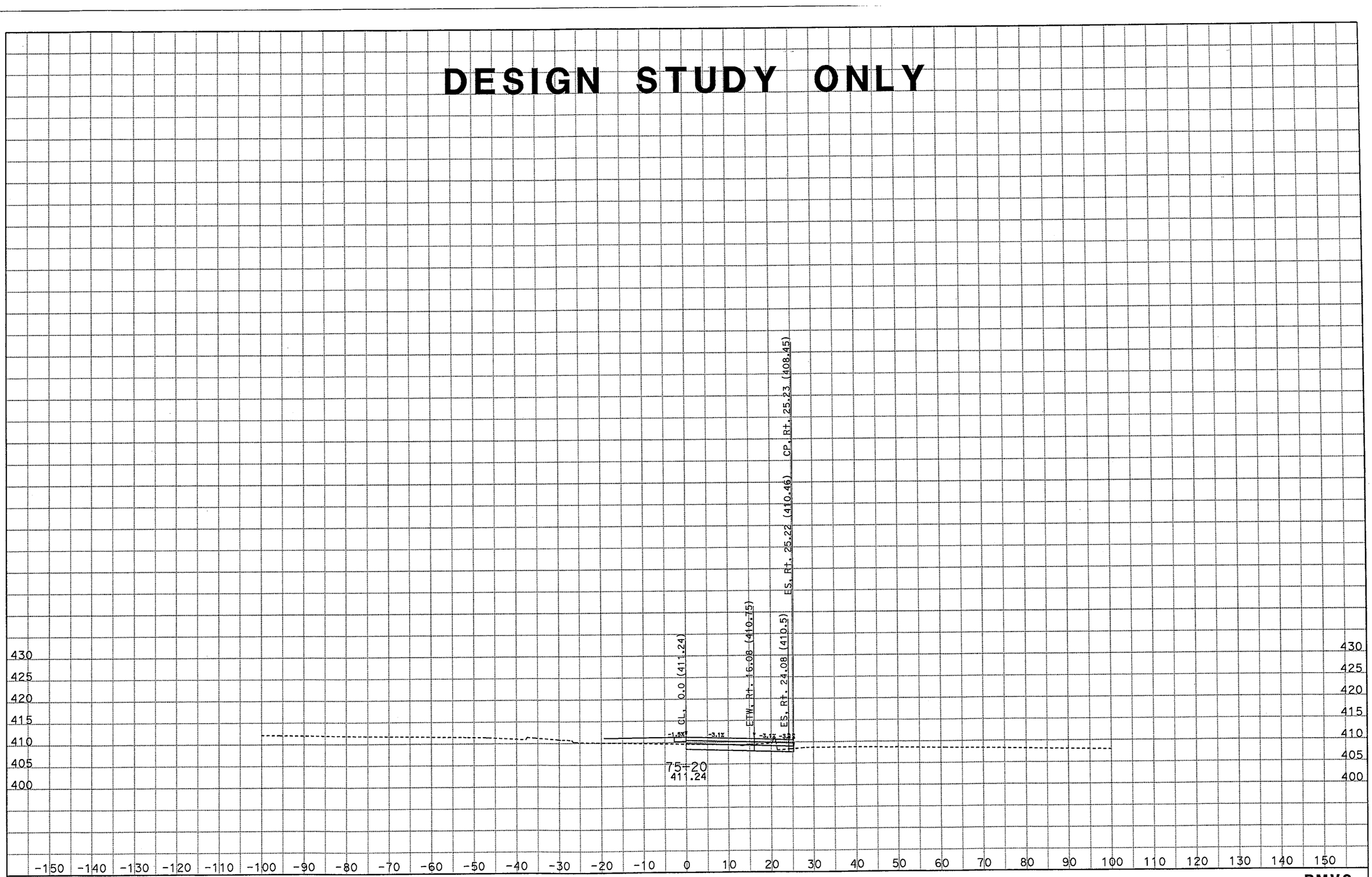

DATE: 6/28/2012

KC Project: 0817C File: D:\Others\Bojan\0817C\V3\v3_final2.ear

SCALE: 1" = 10' Horiz.
1" = 10' Vert.

All Dimensions are US Survey Feet

BMV3
CROSS SECTIONS
SHEET 25 OF XXX

DESIGN STUDY ONLY

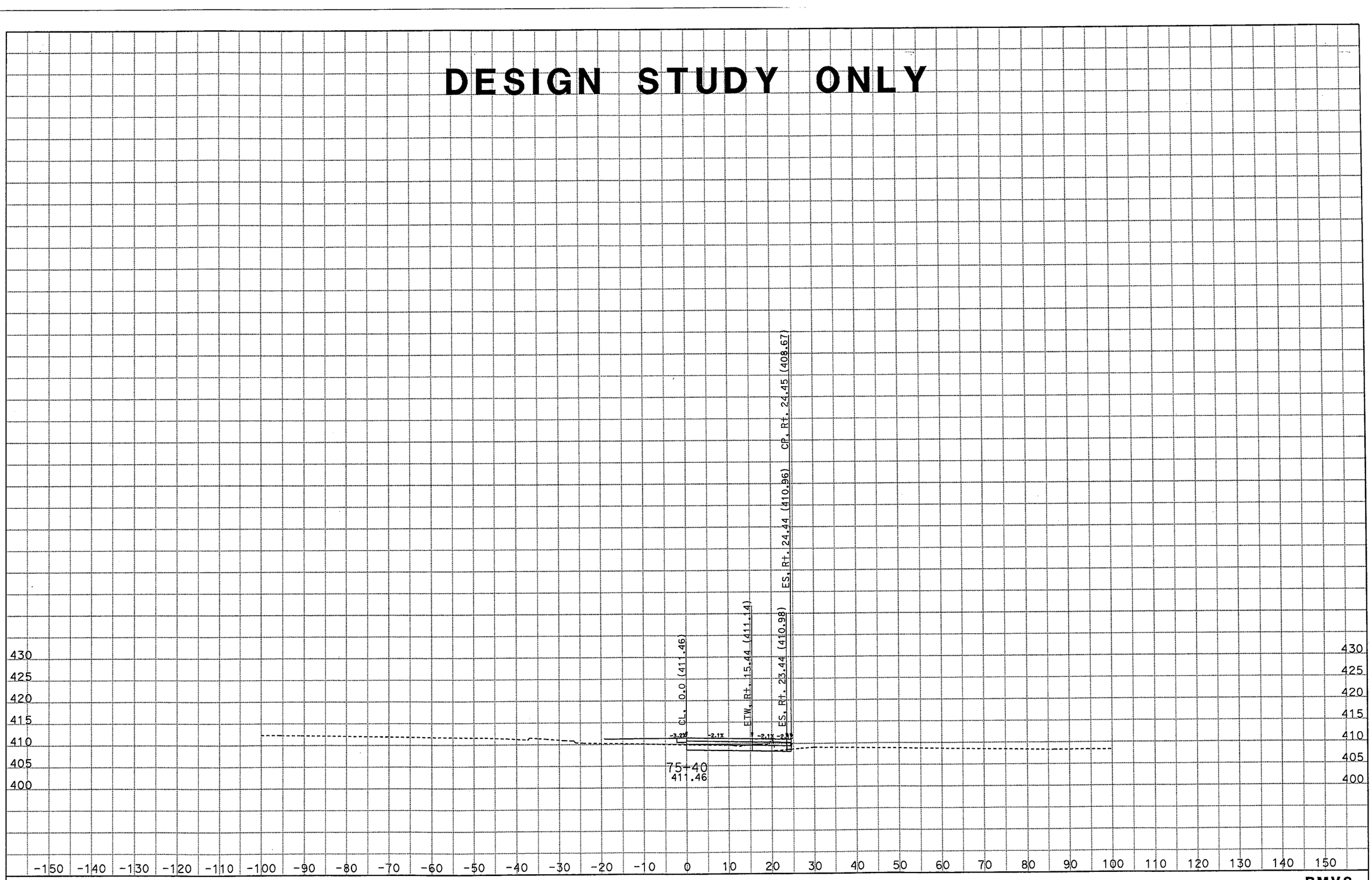

DATE: 6/28/2012
KC Project: 0817C File: D:\Others\Bojan\0817C\V3\v3_final2.ear

SCALE: 1" = 10' Horiz.
1" = 10' Vert.

All Dimensions are US Survey Feet

BMV3
CROSS SECTIONS
SHEET 26 OF XXX

DESIGN STUDY ONLY

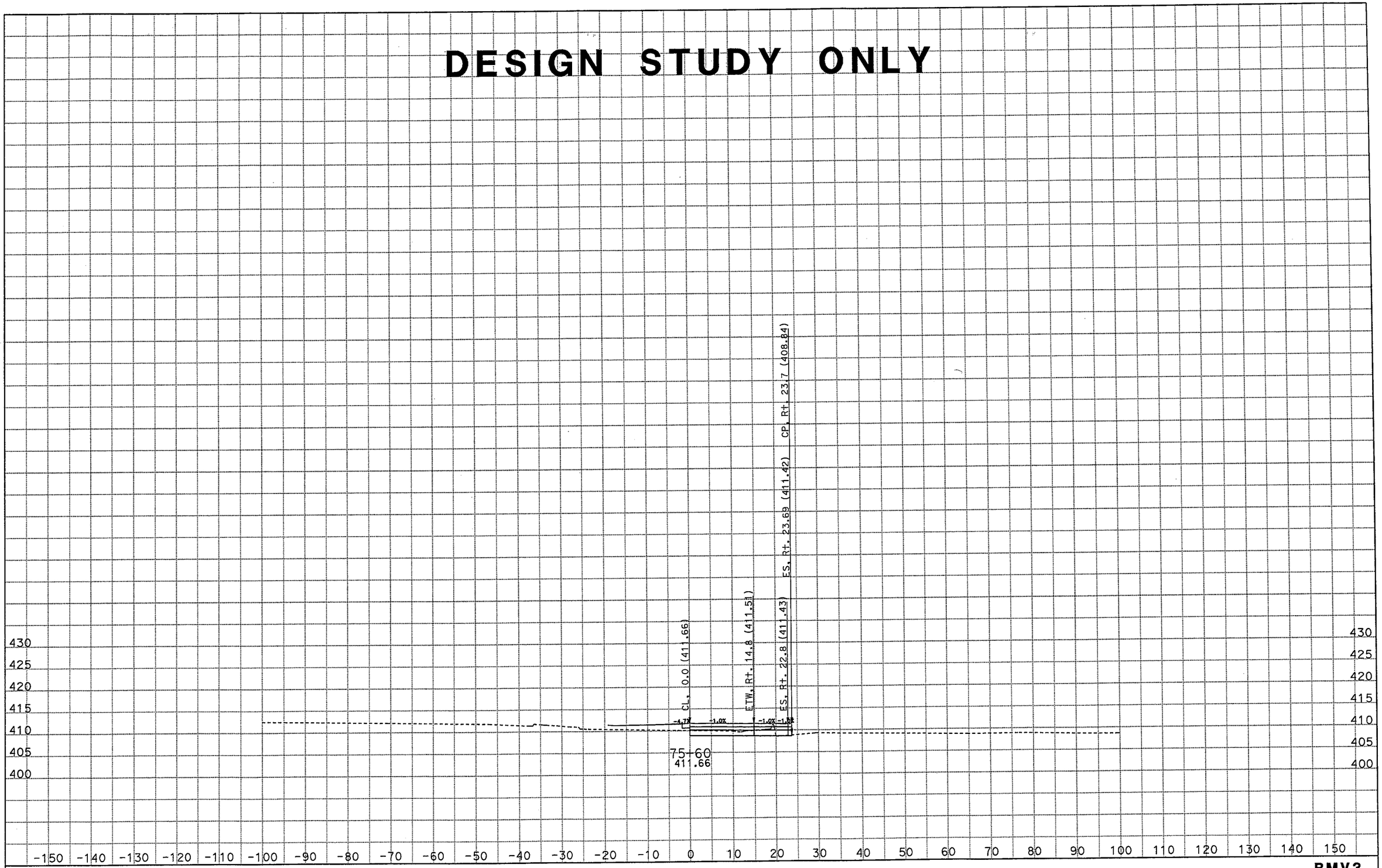

DATE: 6/28/2012
KC Project: 0817C File: D:\Others\Bojan\0817C\V3\v3_final2.ear

SCALE: 1" = 10' Horiz.
1" = 10' Vert.

All Dimensions are US Survey Feet

BMV3
CROSS SECTIONS
SHEET 27 OF XXX

DESIGN STUDY ONLY

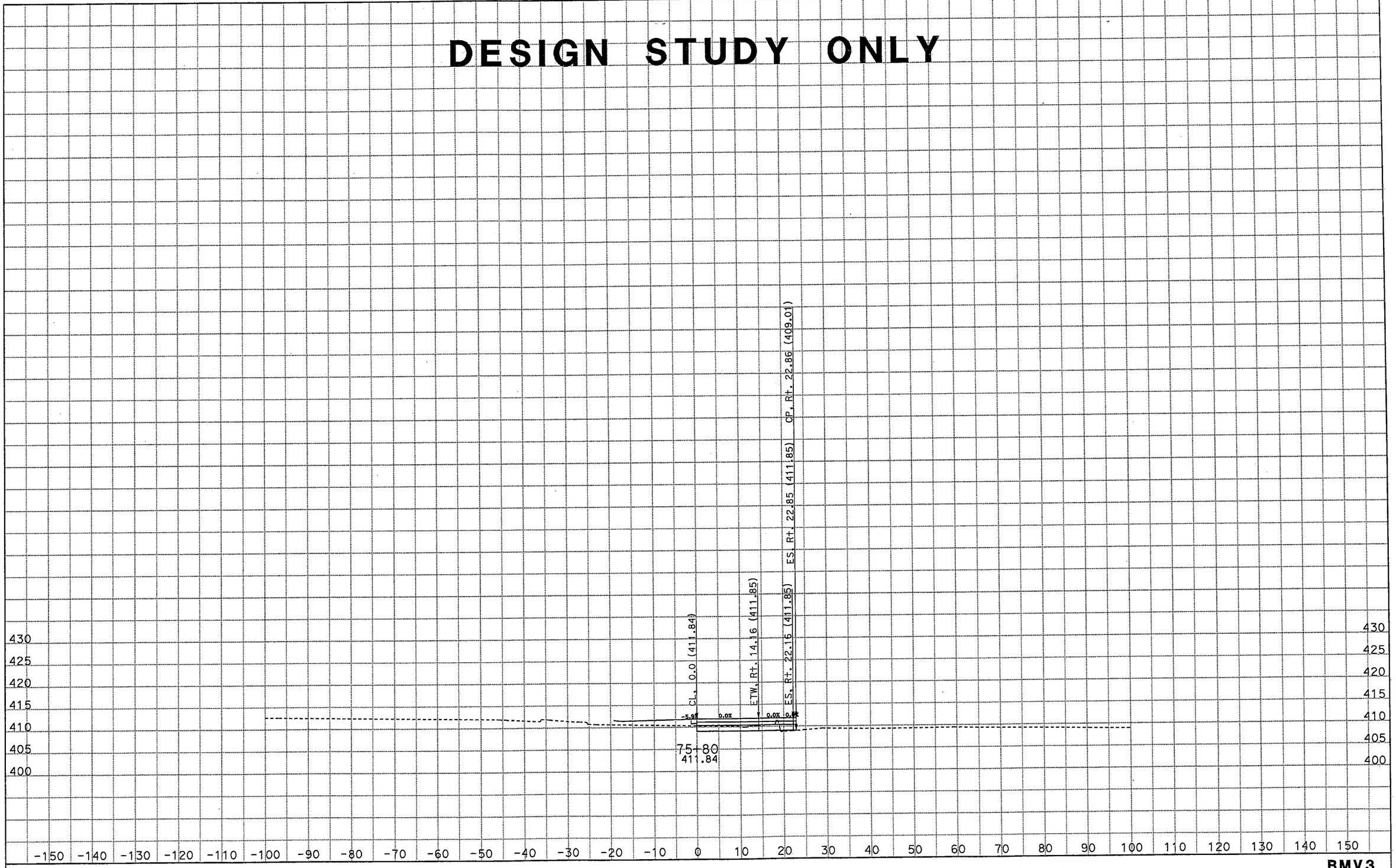

DATE: 6/28/2012
KC Project: 0817C
File: D:\Others\Bojan\0817C\V3\v3_final2.ear

SCALE: 1" = 10' Horiz.
1" = 10' Vert.

All Dimensions are US Survey Feet

BMV3
CROSS SECTIONS
SHEET 28 OF XXX

DESIGN STUDY ONLY

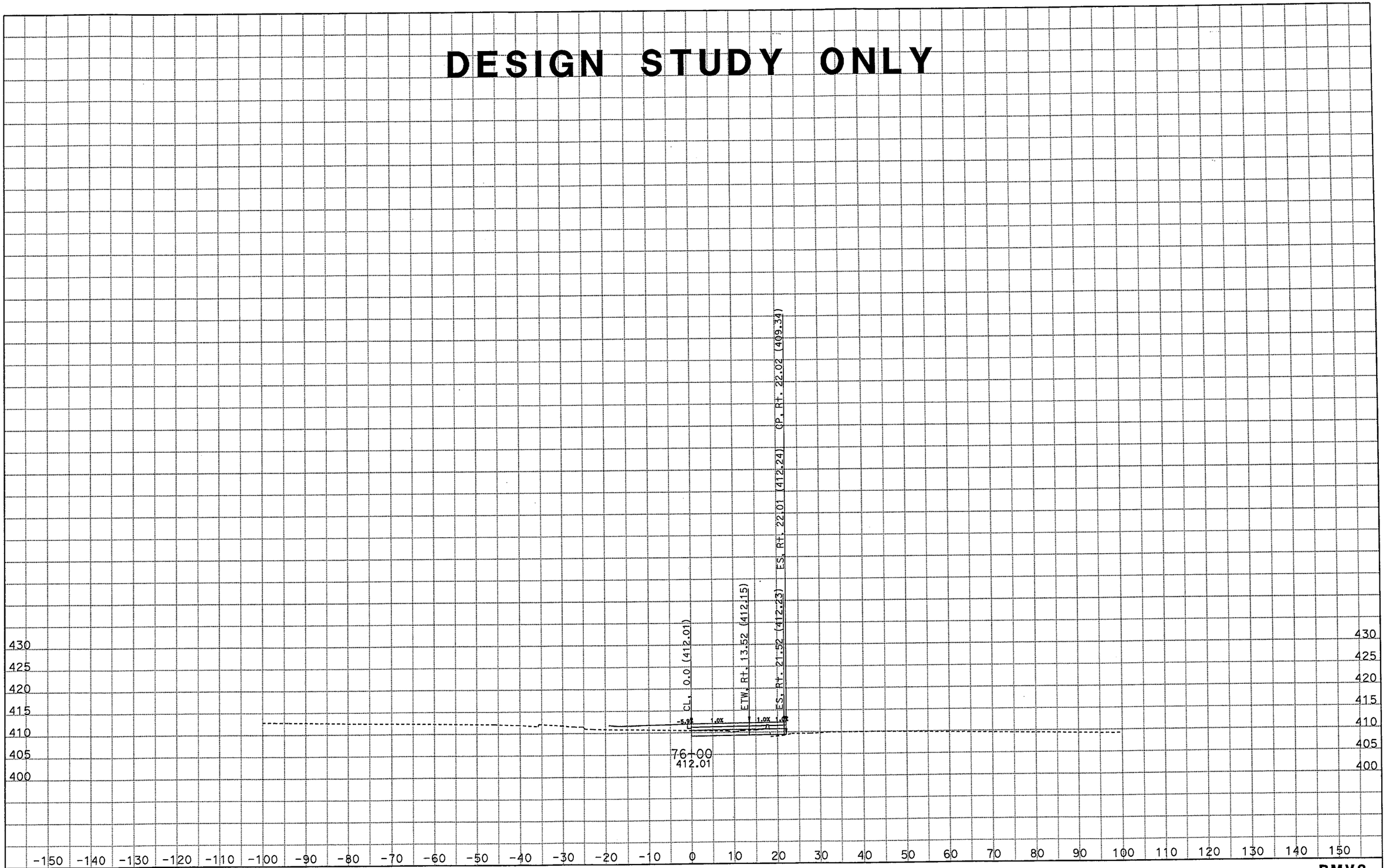

DATE: 6/28/2012
KC Project: 0817C File: D:\Others\Bojan\0817C\V3\v3_final2.ear

SCALE: 1" = 10' Horiz.
1" = 10' Vert.

All Dimensions are US Survey Feet

BMV3
CROSS SECTIONS
SHEET 29 OF XXX

DESIGN STUDY ONLY

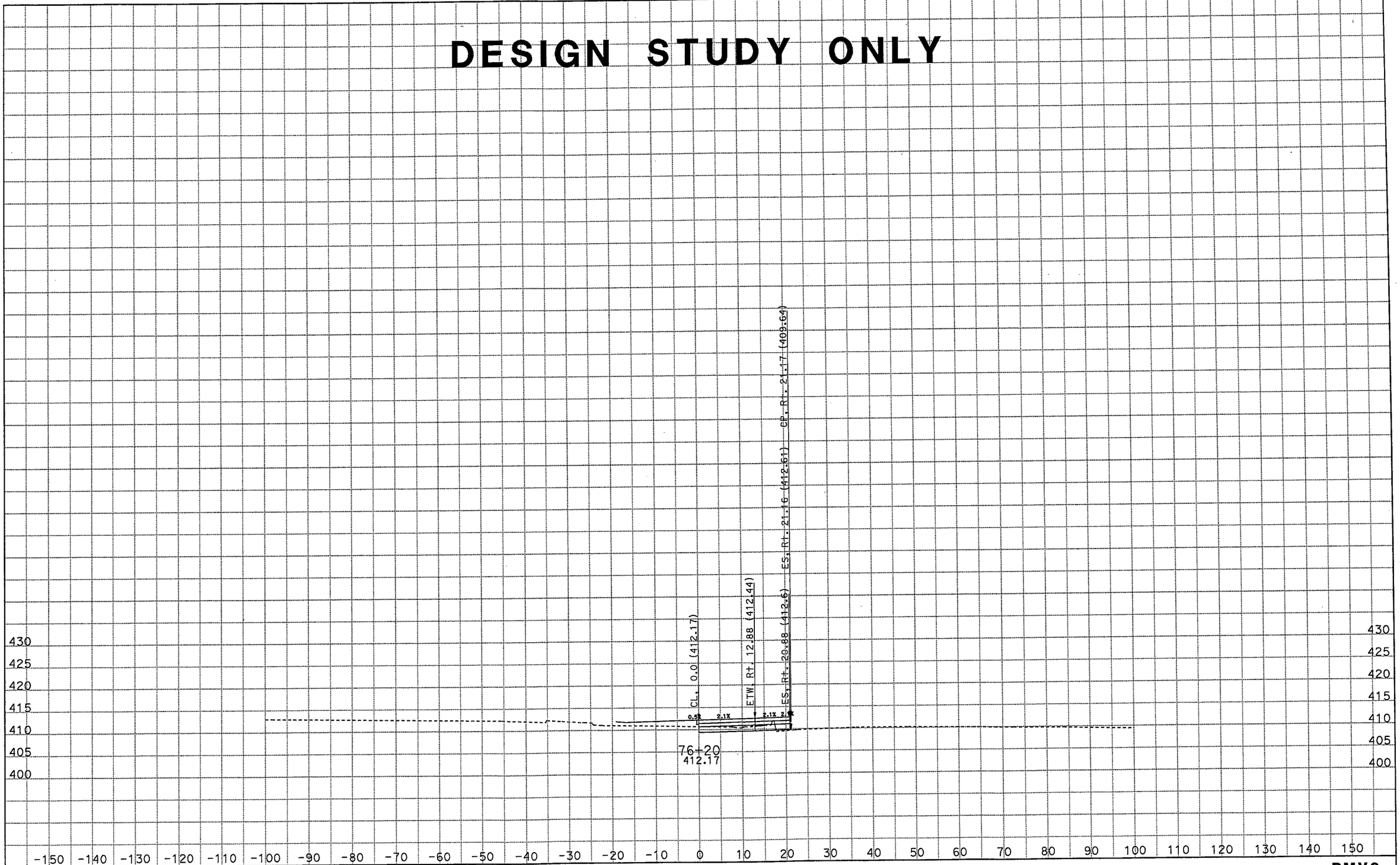

DATE: 6/28/2012
KC Project: 0817C File: D:\Others\Bojan\0817C\V3\v3_final2.ear

SCALE: 1" = 10' Horiz.
1" = 10' Vert.

All Dimensions are US Survey Feet

BMV3
CROSS SECTIONS
SHEET 30 OF XXX

DESIGN STUDY ONLY

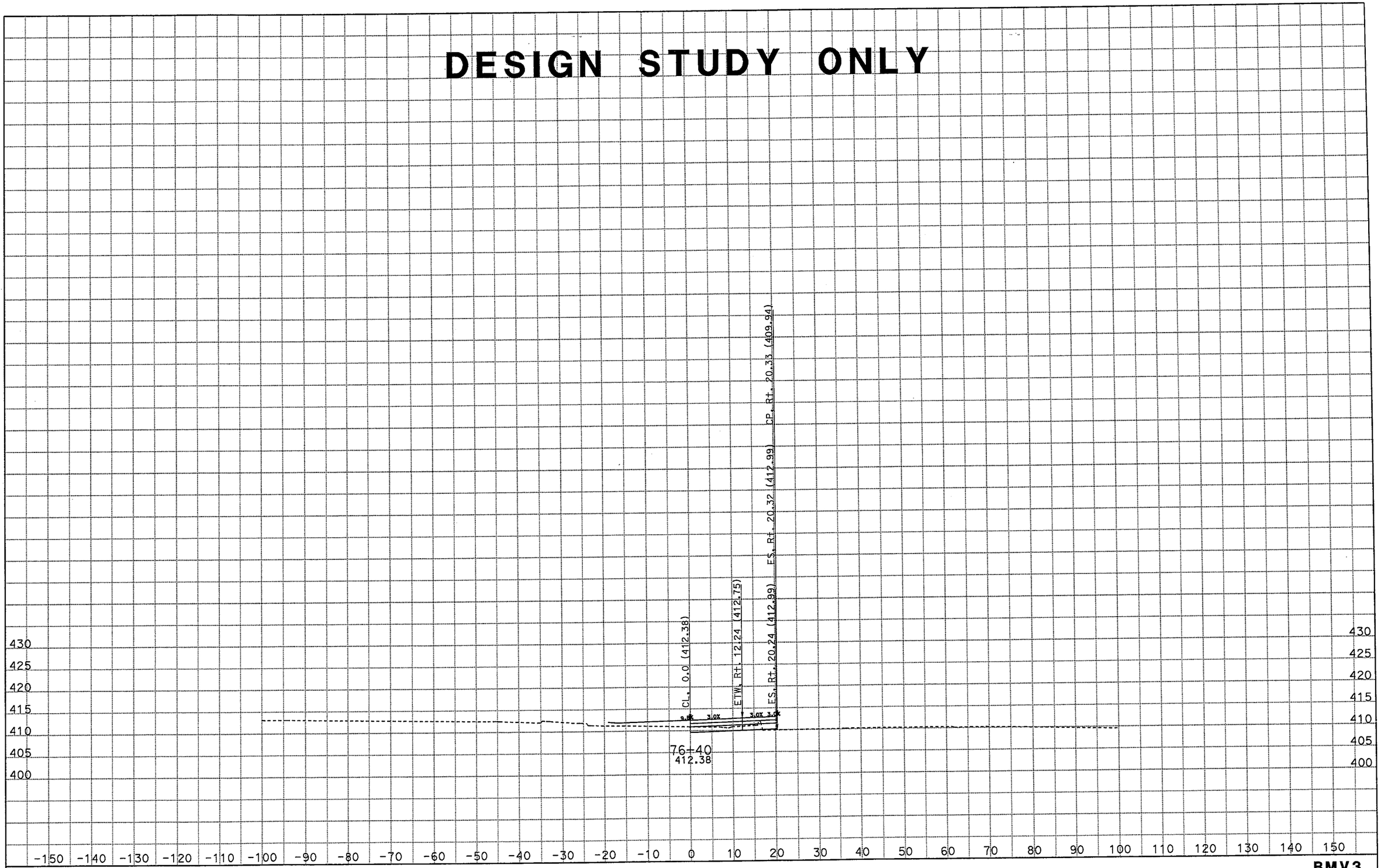

DATE: 6/28/2012

KC Project: 0817C File: D:\Others\Bojan\0817C\V3\v3_final2.ear

SCALE: 1" = 10' Horiz.
1" = 10' Vert.

All Dimensions are US Survey Feet

BMV3
CROSS SECTIONS
SHEET 31 OF XXX

V4 RAMP X-Sections

DESIGN STUDY ONLY

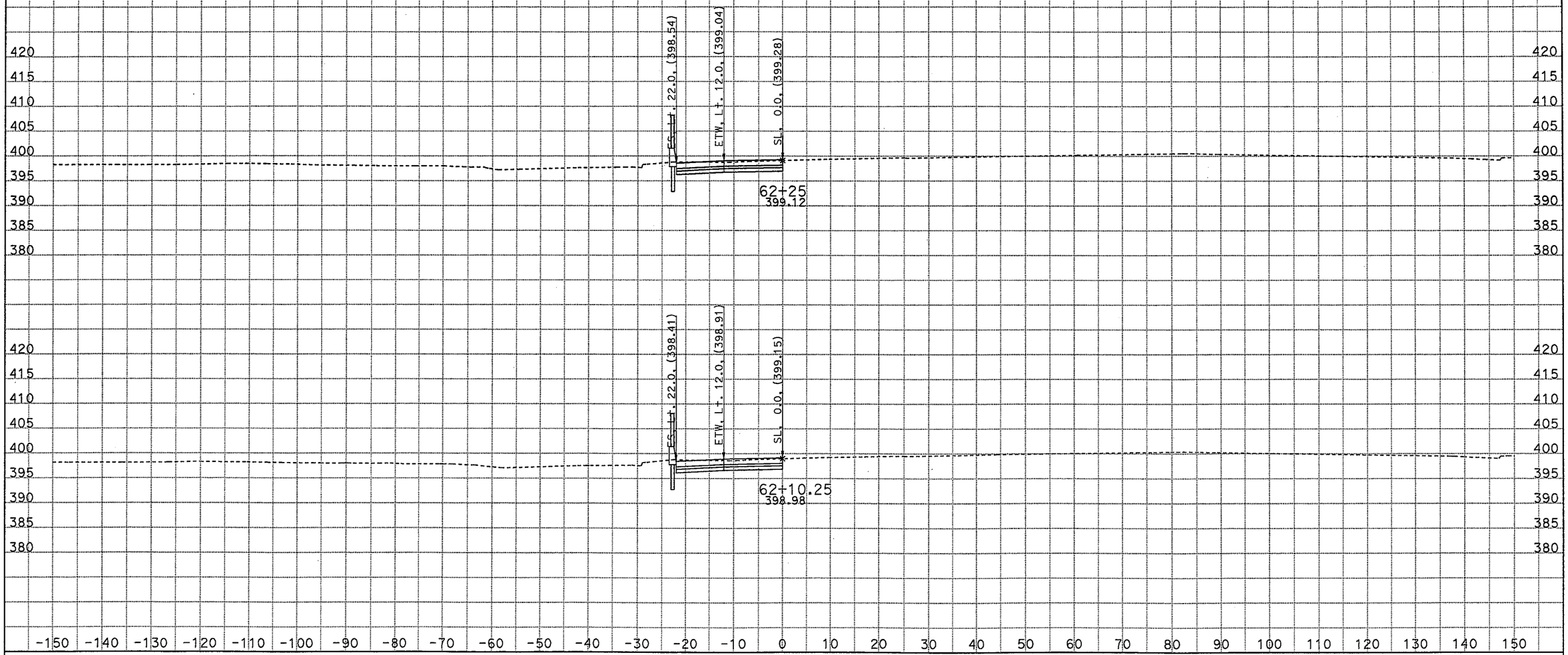

DATE: 6/27/2012

KC Project: 0817C File: D:\Arturo\V4\0817C\rampv4\v4desxs2.ear

SCALE: 1" = 10' Horiz.
1" = 10' Vert.

All Dimensions are US Survey Feet

RAMPV4
CROSS SECTIONS

SHEET 1 OF XXX

DESIGN STUDY ONLY

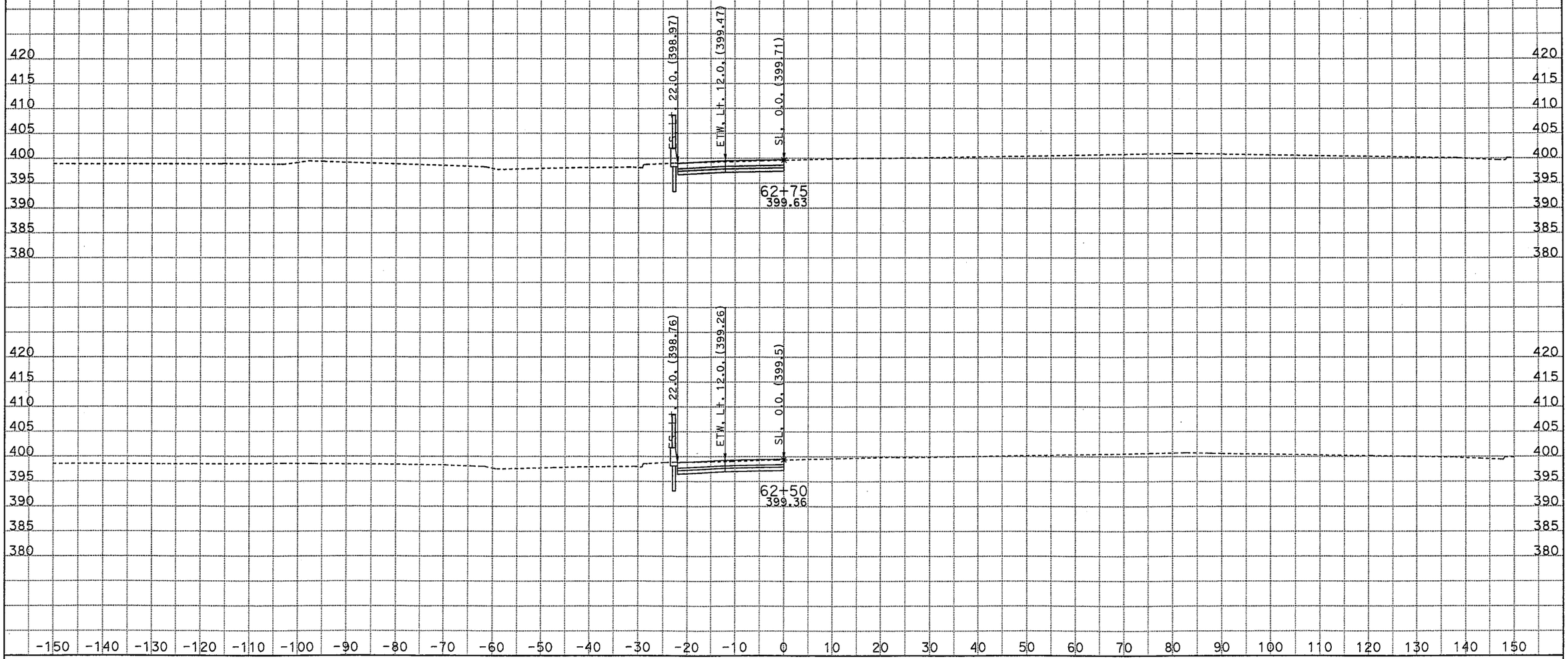

DATE: 6/27/2012
KC Project: 0817C File: D:\Arturo\V4\0817C\rampv4\v4desxs2.ear

SCALE: 1" = 10' Horiz.
1" = 10' Vert.

All Dimensions are US Survey Feet

RAMPV4
CROSS SECTIONS
SHEET 2 OF XXX

DESIGN STUDY ONLY

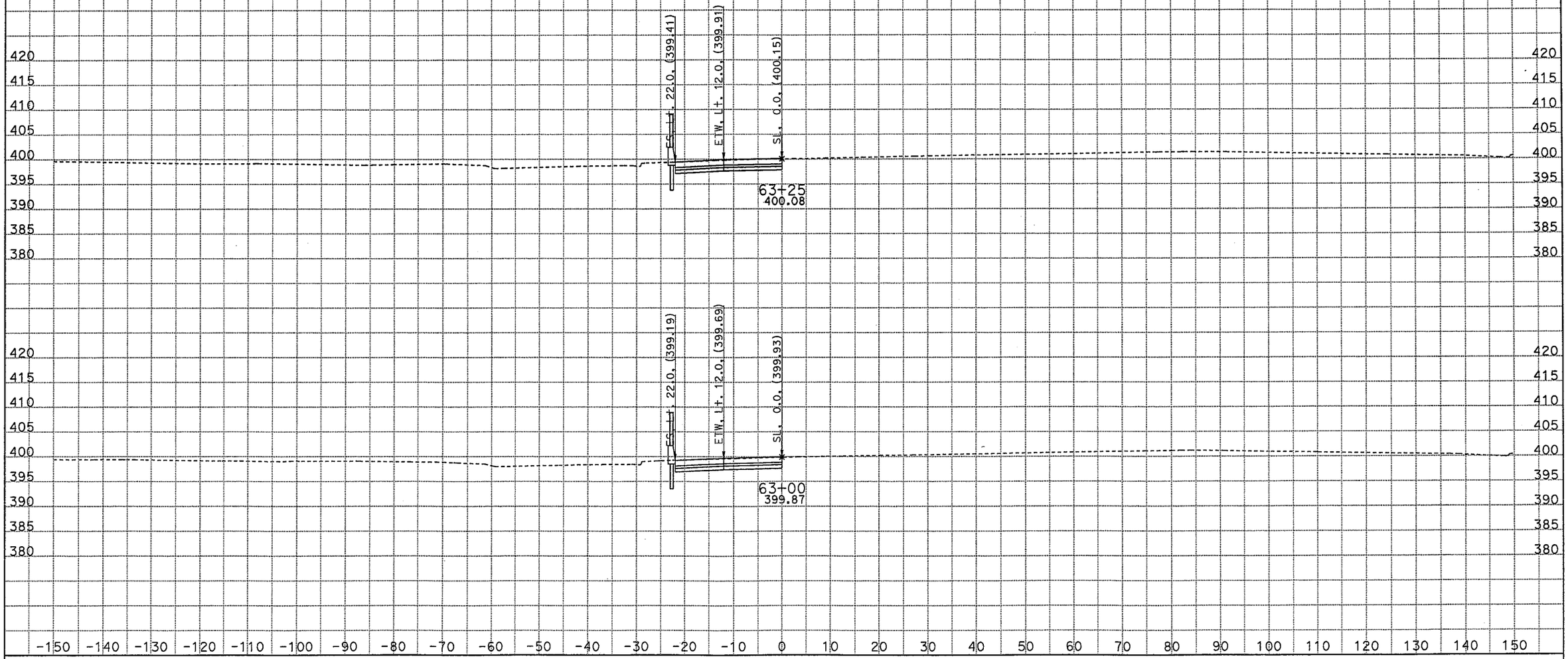

DATE: 6/27/2012

KC Project: 0817C File: D:\Arturo\V4\0817C\rampv4\v4desxs2.ear

SCALE: 1" = 10' Horiz.
1" = 10' Vert.

All Dimensions are US Survey Feet

RAMPV4
CROSS SECTIONS

SHEET 3 OF XXX

DESIGN STUDY ONLY

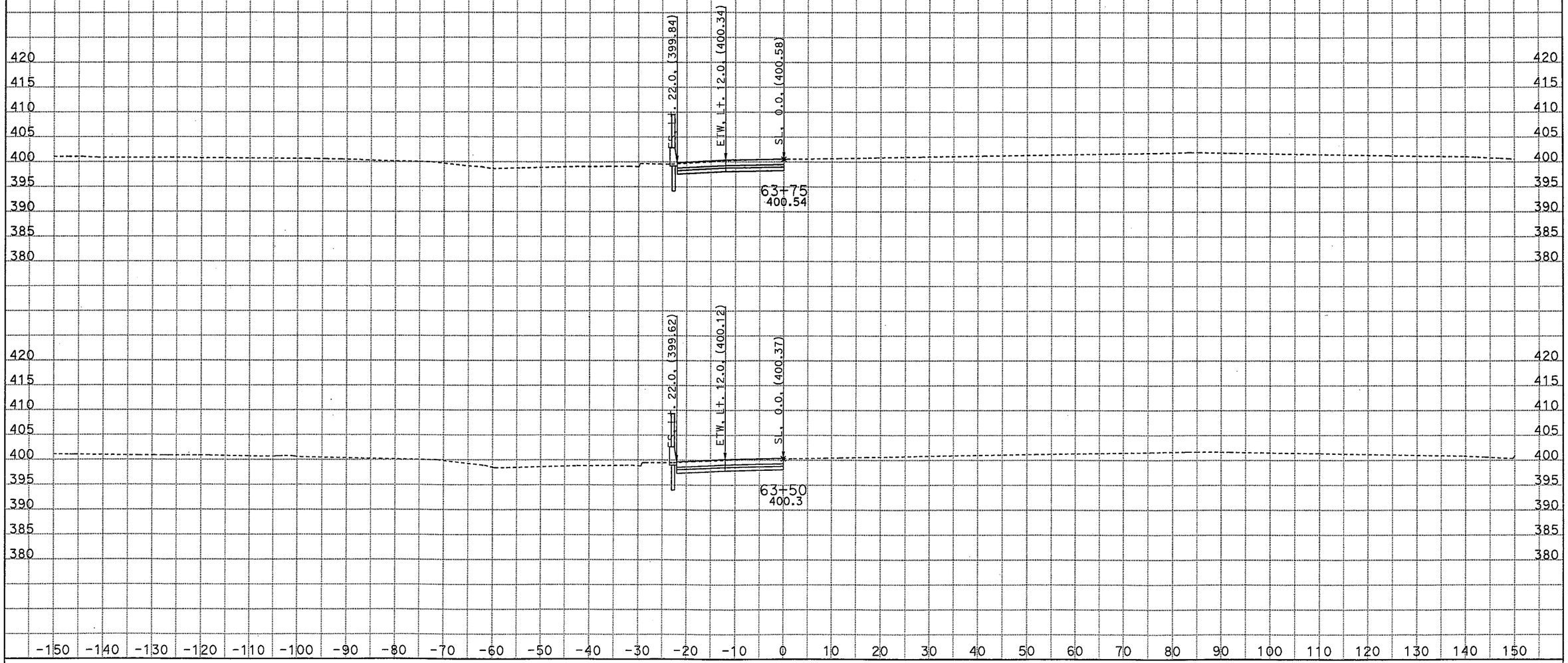

DATE: 6/27/2012
KC Project: 0817C File: D:\Arturo\V4\0817C\rampv4\v4desxs2.ear

SCALE: 1" = 10' Horiz.
1" = 10' Vert.

All Dimensions are US Survey Feet

RAMPV4
CROSS SECTIONS
SHEET 4 OF XXX

DESIGN STUDY ONLY

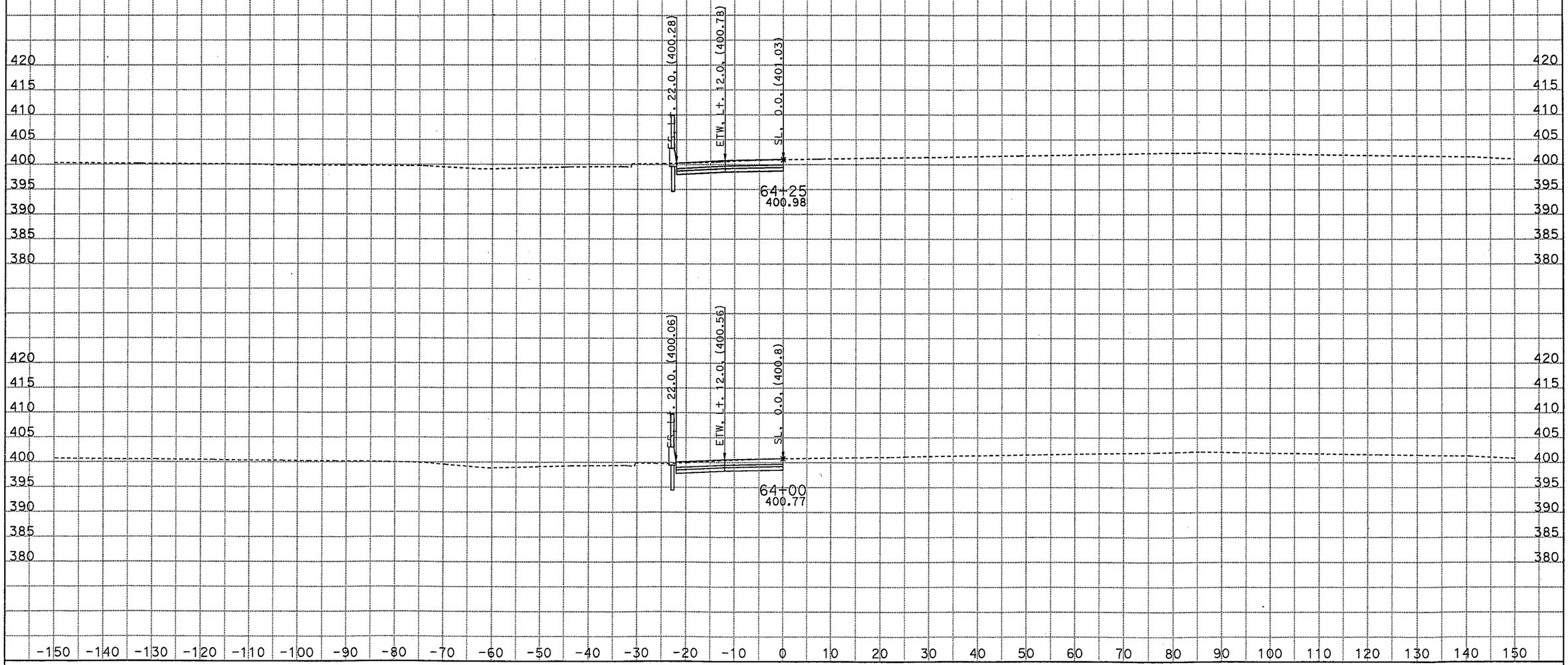

DATE: 6/27/2012
KC Project: 0817C File: D:\Arturo\V4\0817C\rampv4\v4desxs2.ear

SCALE: 1" = 10' Horiz.
1" = 10' Vert.

All Dimensions are US Survey Feet

RAMPV4
CROSS SECTIONS
SHEET 5 OF XXX

DESIGN STUDY ONLY

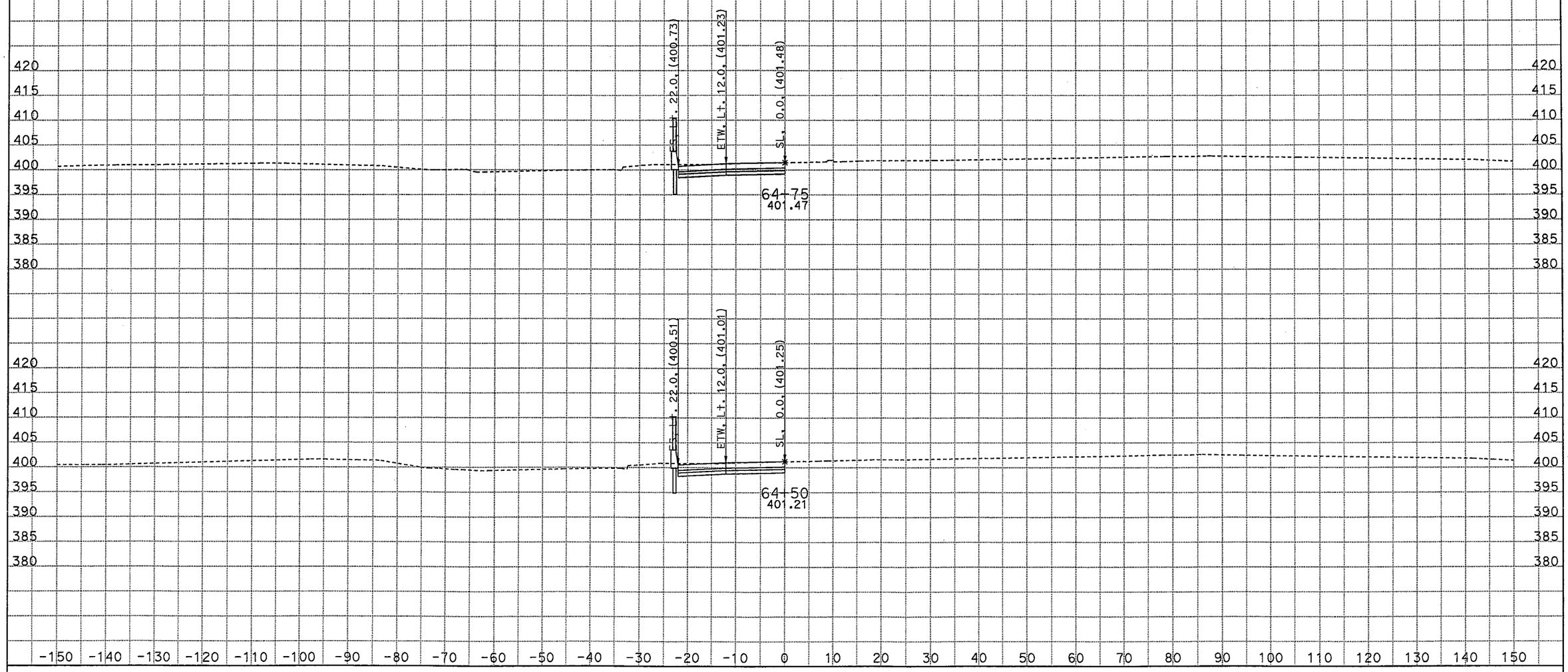

DATE: 6/27/2012
KC Project: 0817C File: D:\Arturo\V4\0817C\rampv4\v4desxs2.ear

SCALE: 1" = 10' Horiz.
1" = 10' Vert.

All Dimensions are US Survey Feet

RAMPV4
CROSS SECTIONS
SHEET 6 OF XXX

DESIGN STUDY ONLY

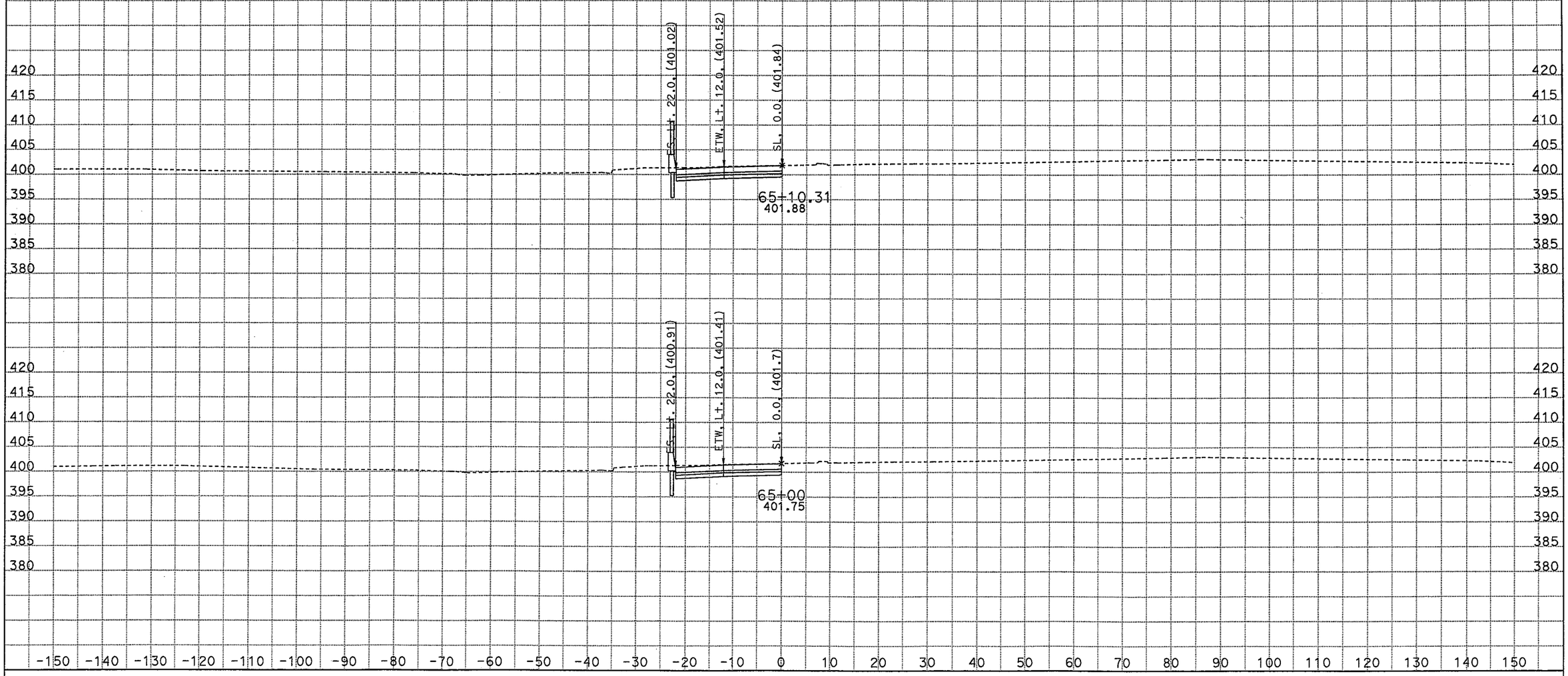

DATE: 6/27/2012
KC Project: 0817C File: D:\Arturo\V4\0817C\rampv4\v4desxs2.ear

SCALE: 1" = 10' Horiz.
1" = 10' Vert.

All Dimensions are US Survey Feet

RAMPV4
CROSS SECTIONS
SHEET 7 OF XXX

DESIGN STUDY ONLY

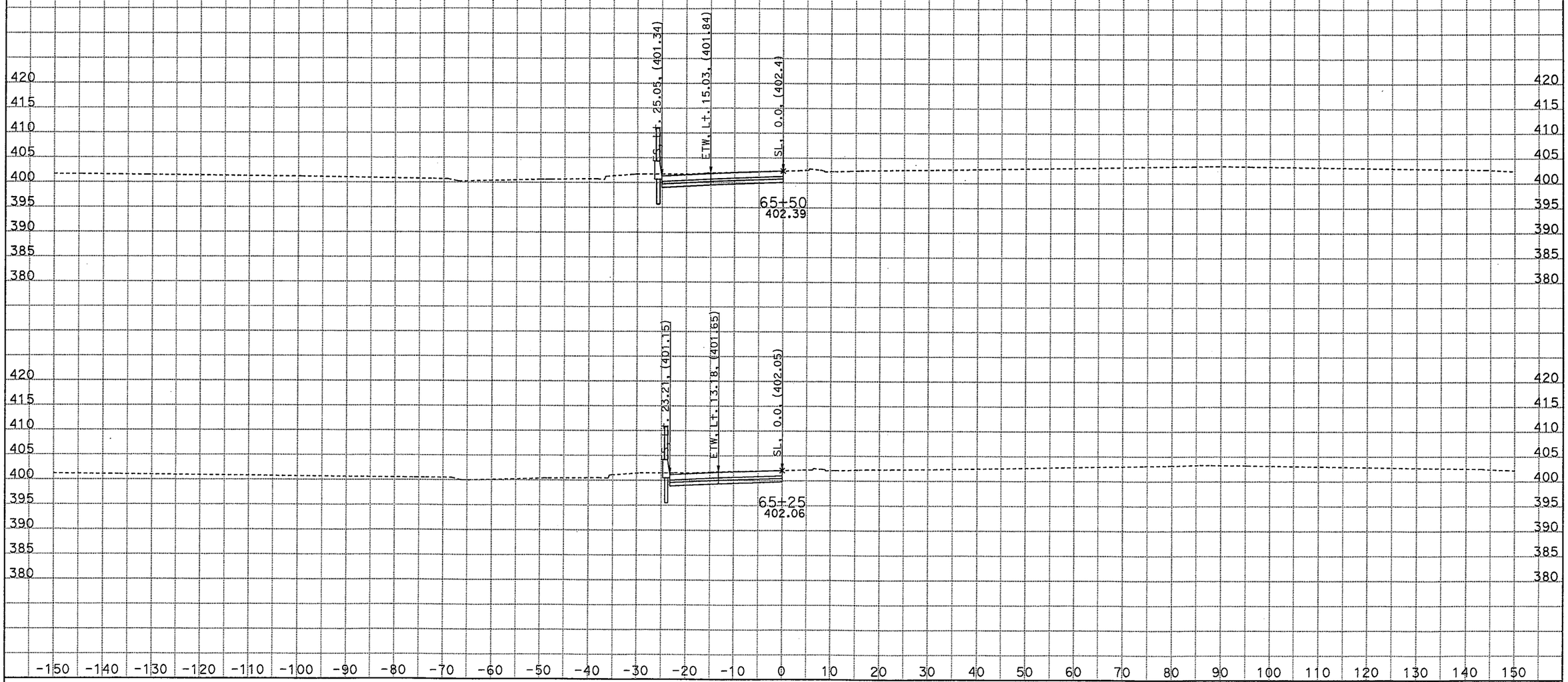

DATE: 6/27/2012
KC Project: 0817C File: D:\Arturo\V4\0817C\rampv4\v4desxs2.ear

SCALE: 1" = 10' Horiz.
1" = 10' Vert.

All Dimensions are US Survey Feet

RAMPV4
CROSS SECTIONS
SHEET 8 OF XXX

DESIGN STUDY ONLY

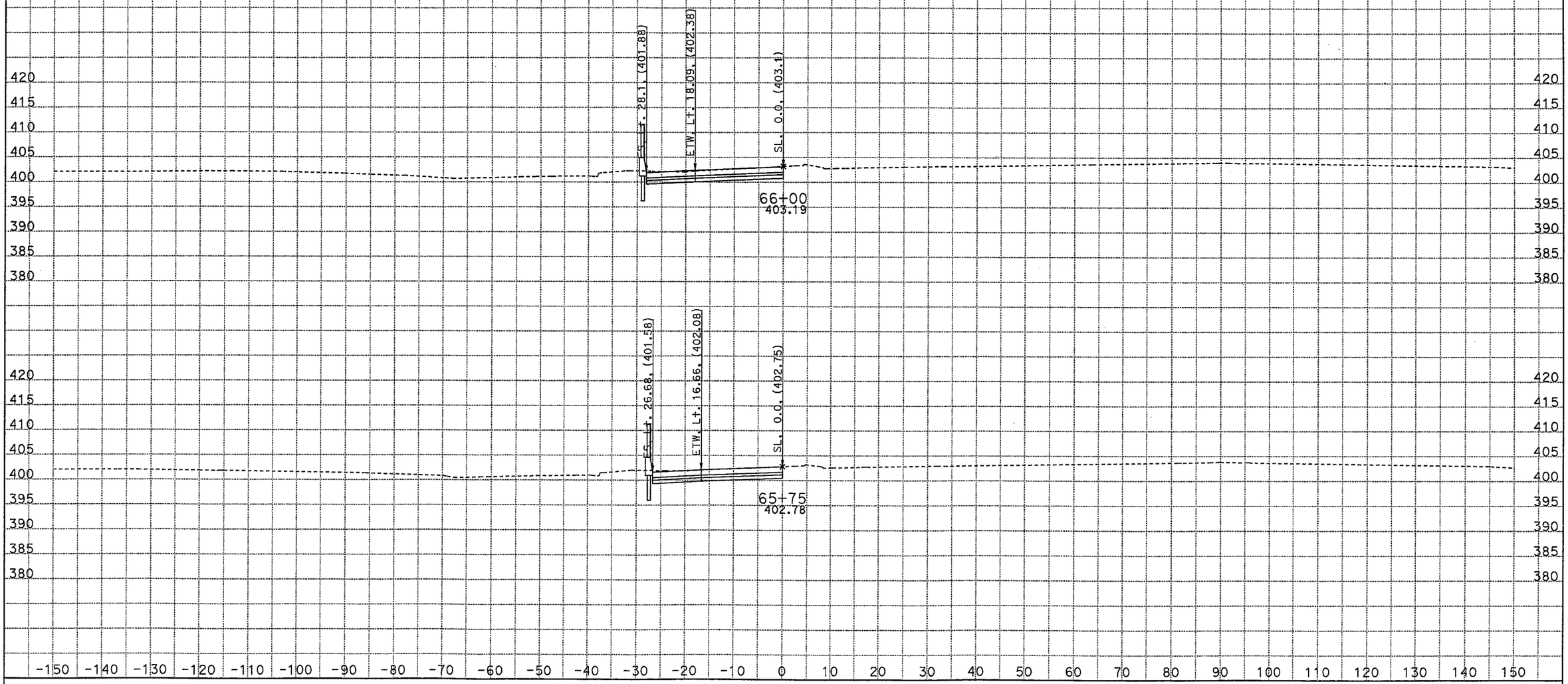

DATE: 6/27/2012
KC Project: 0817C File: D:\Arturo\V4\0817C\rampv4\v4desxs2.ear

SCALE: 1" = 10' Horiz.
1" = 10' Vert.

All Dimensions are US Survey Feet

RAMPV4
CROSS SECTIONS
SHEET 9 OF XXX

DESIGN STUDY ONLY

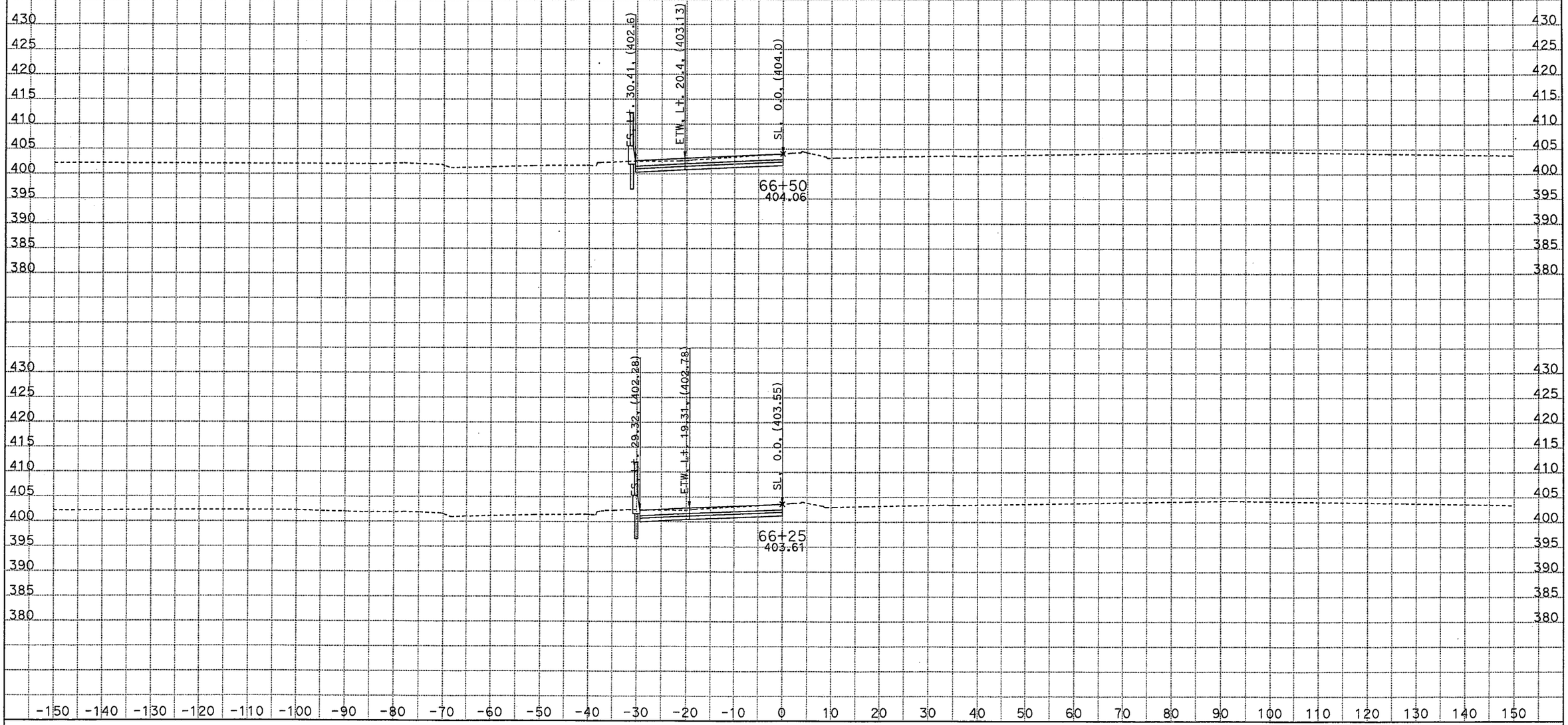

DATE: 6/27/2012
KC Project: 0817C File: D:\Arturo\V4\0817C\rampv4\v4desxs2.ear

SCALE: 1" = 10' Horiz.
1" = 10' Vert.

All Dimensions are US Survey Feet

RAMPV4
CROSS SECTIONS
SHEET 10 OF XXX

DESIGN STUDY ONLY

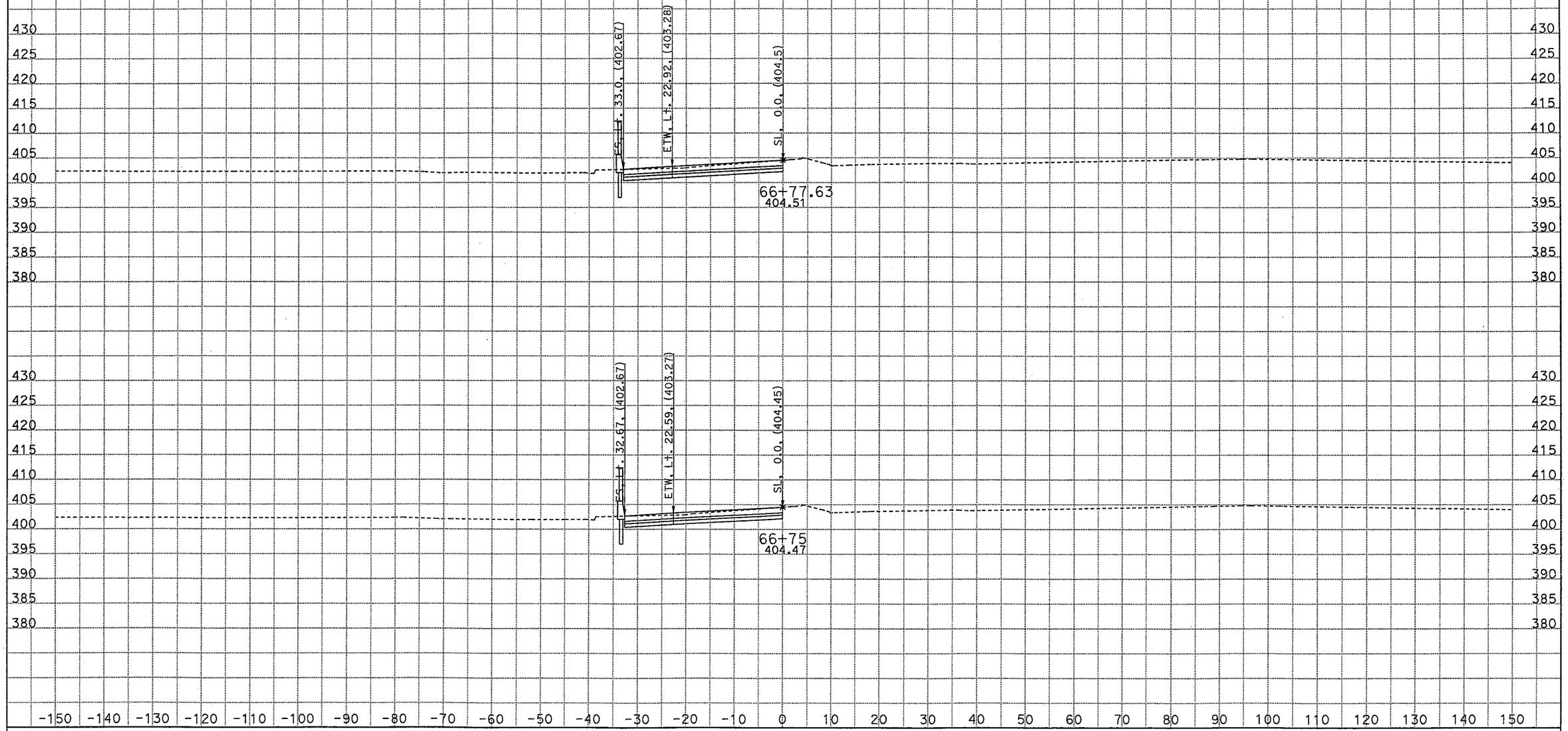

DATE: 6/27/2012
KC Project: 0817C File: D:\Arturo\V4\0817C\rampv4\v4desxs2.ear

SCALE: 1" = 10' Horiz.
1" = 10' Vert.

All Dimensions are US Survey Feet

RAMPV4
CROSS SECTIONS
SHEET 11 OF XXX

DESIGN STUDY ONLY

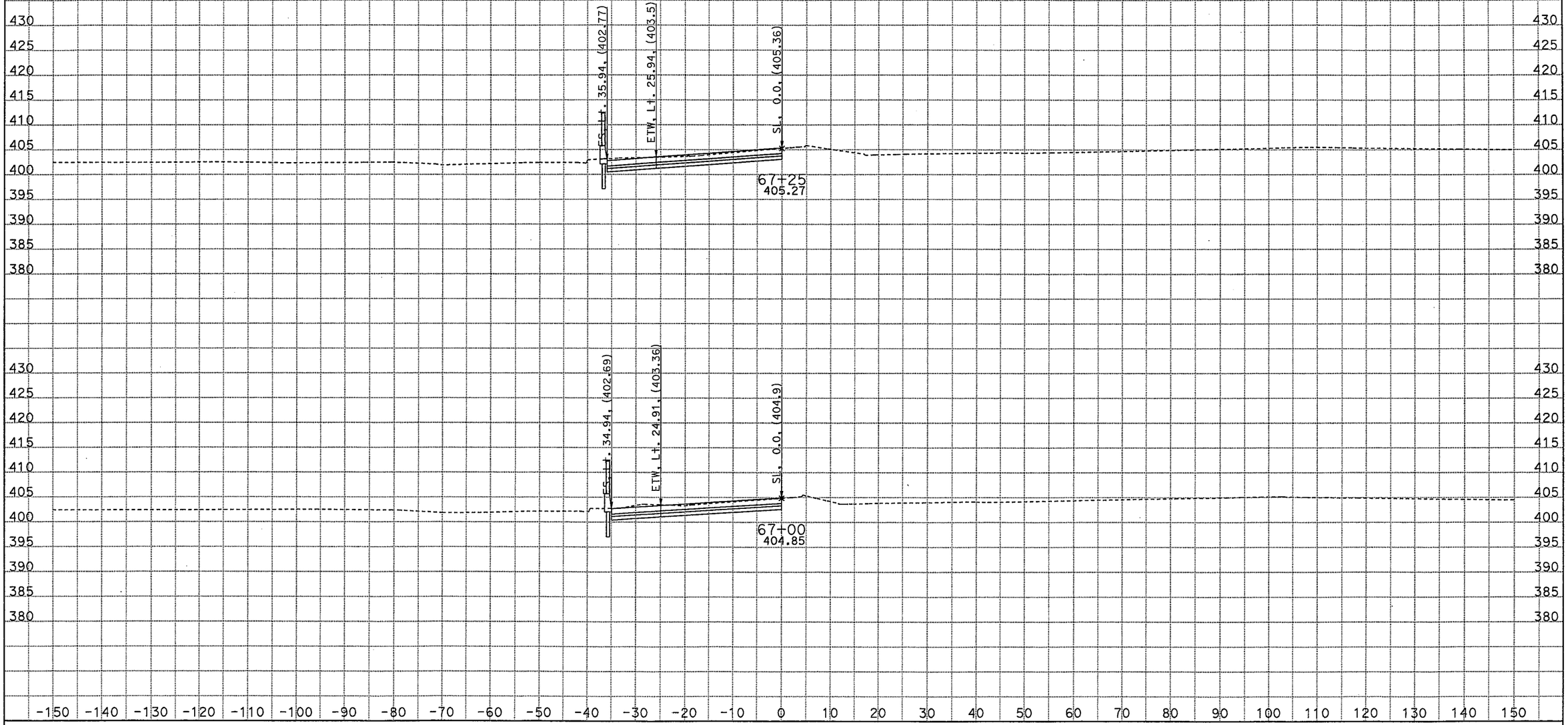

DATE: 6/27/2012
KC Project: 0817C File: D:\Arturo\V4\0817C\rampv4\v4desxs2.ear

SCALE: 1" = 10' Horiz.
1" = 10' Vert.

All Dimensions are US Survey Feet

RAMPV4
CROSS SECTIONS
SHEET 12 OF XXX

DESIGN STUDY ONLY

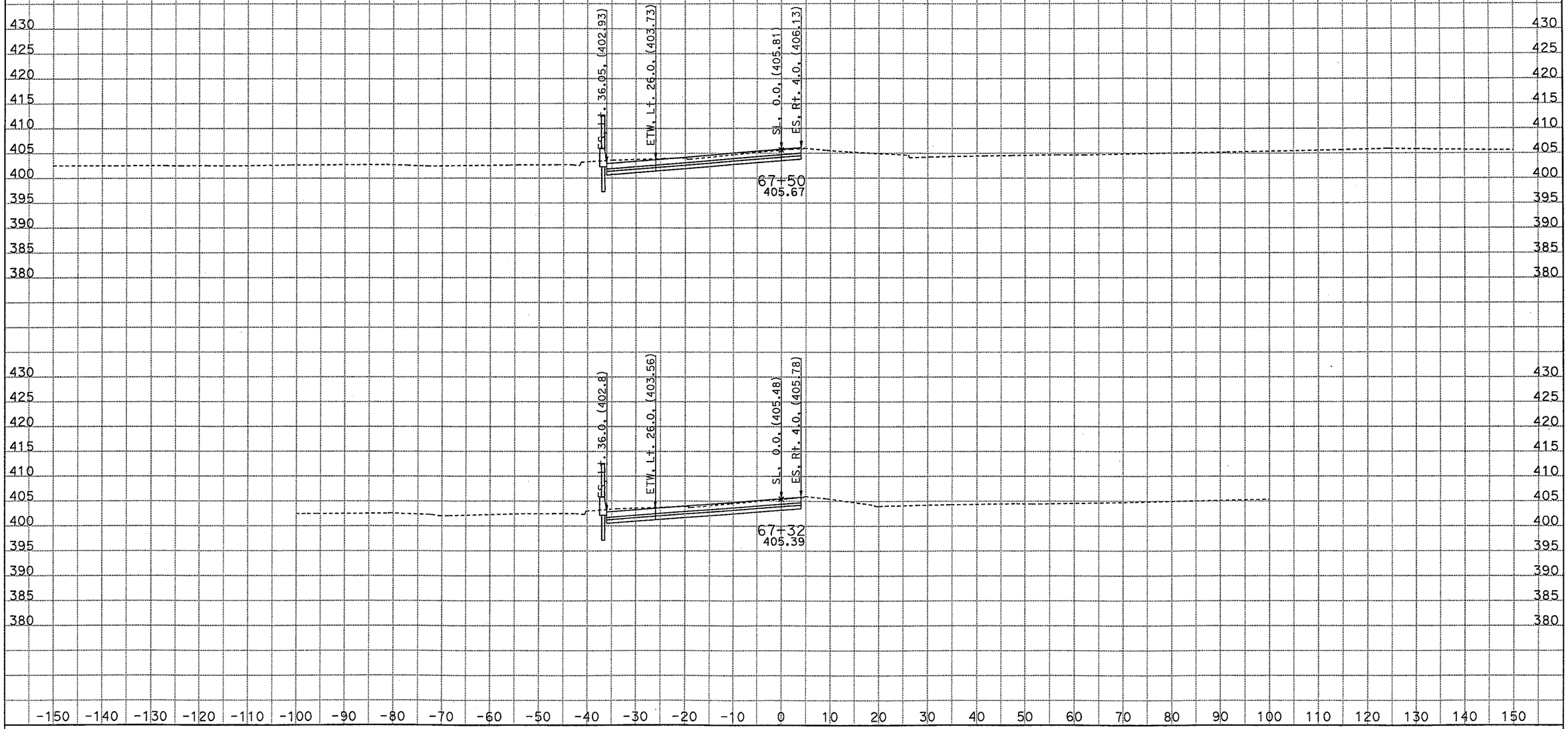

DATE: 6/27/2012

KC Project: 0817C File: D:\Arturo\V4\0817C\rampv4\v4desxs2.ear

SCALE: 1" = 10' Horiz.
1" = 10' Vert.

All Dimensions are US Survey Feet

RAMPV4
CROSS SECTIONS

SHEET 13 OF XXX

DESIGN STUDY ONLY

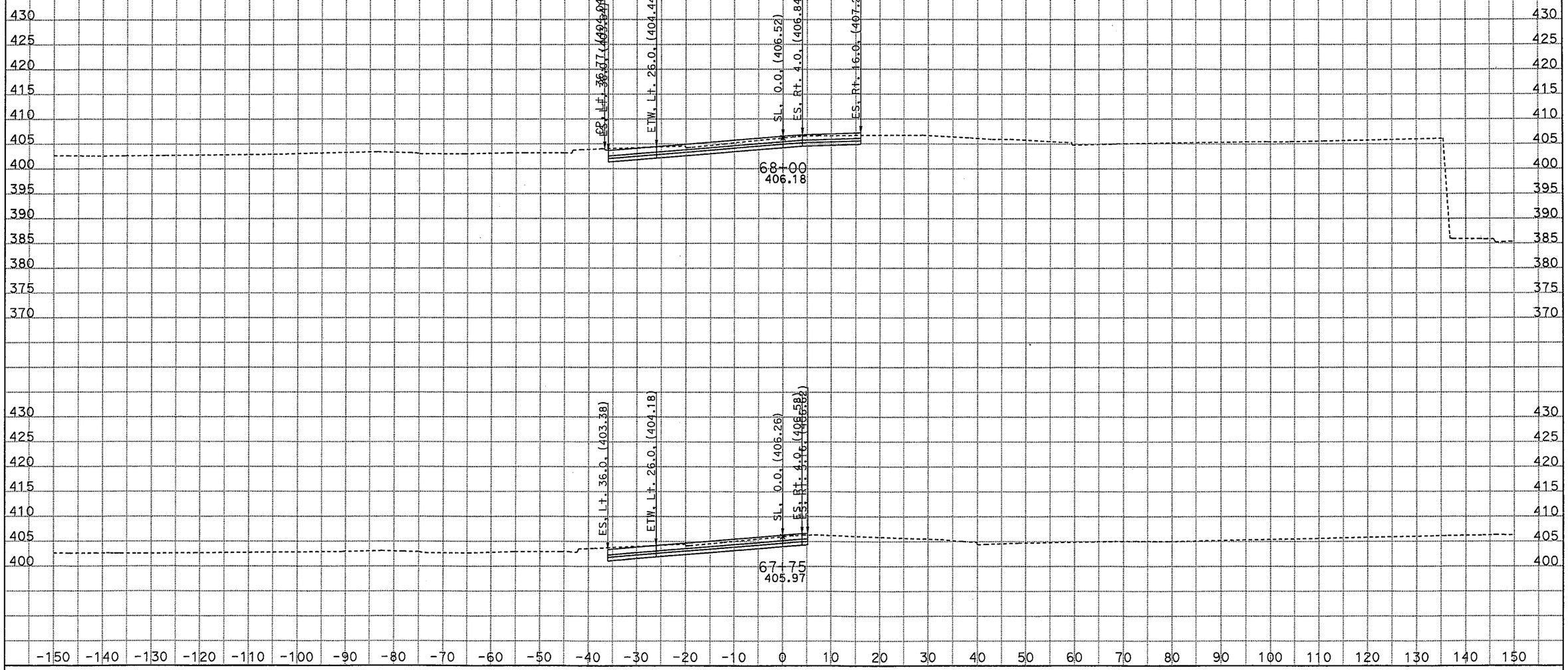

DATE: 6/27/2012
KC Project: 0817C File: D:\Arturo\V4\0817C\rampv4\v4desxs2.ear

SCALE: 1" = 10' Horiz.
1" = 10' Vert.

All Dimensions are US Survey Feet

RAMPV4
CROSS SECTIONS
SHEET 14 OF XXX

DESIGN STUDY ONLY

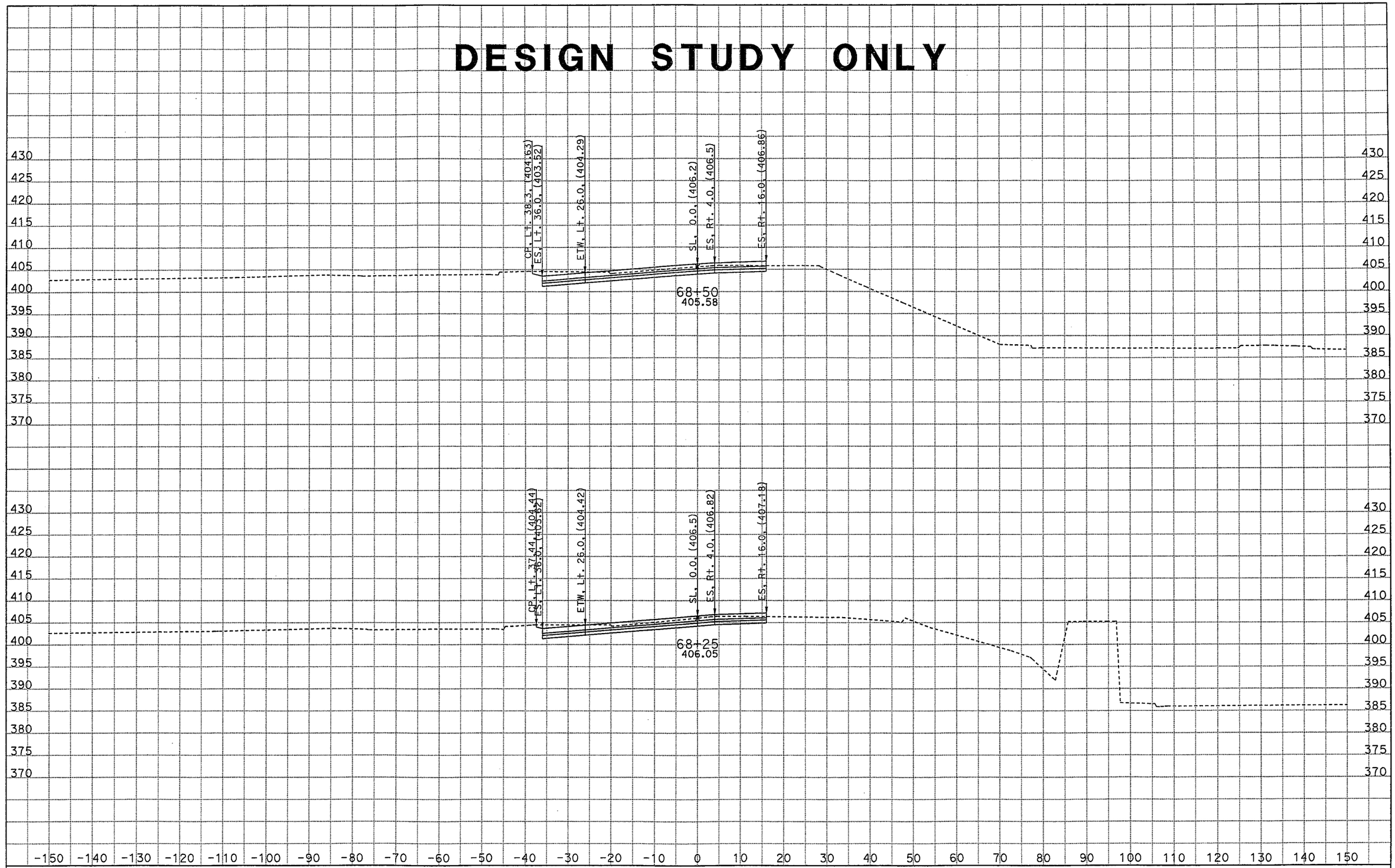

DATE: 6/27/2012

KC Project: 0817C File: D:\Arturo\V4\0817C\rampv4\v4desxs2.ear

SCALE: 1" = 10' Horiz.
1" = 10' Vert.

All Dimensions are US Survey Feet

RAMPV4
CROSS SECTIONS

SHEET 15 OF XXX

DESIGN STUDY ONLY

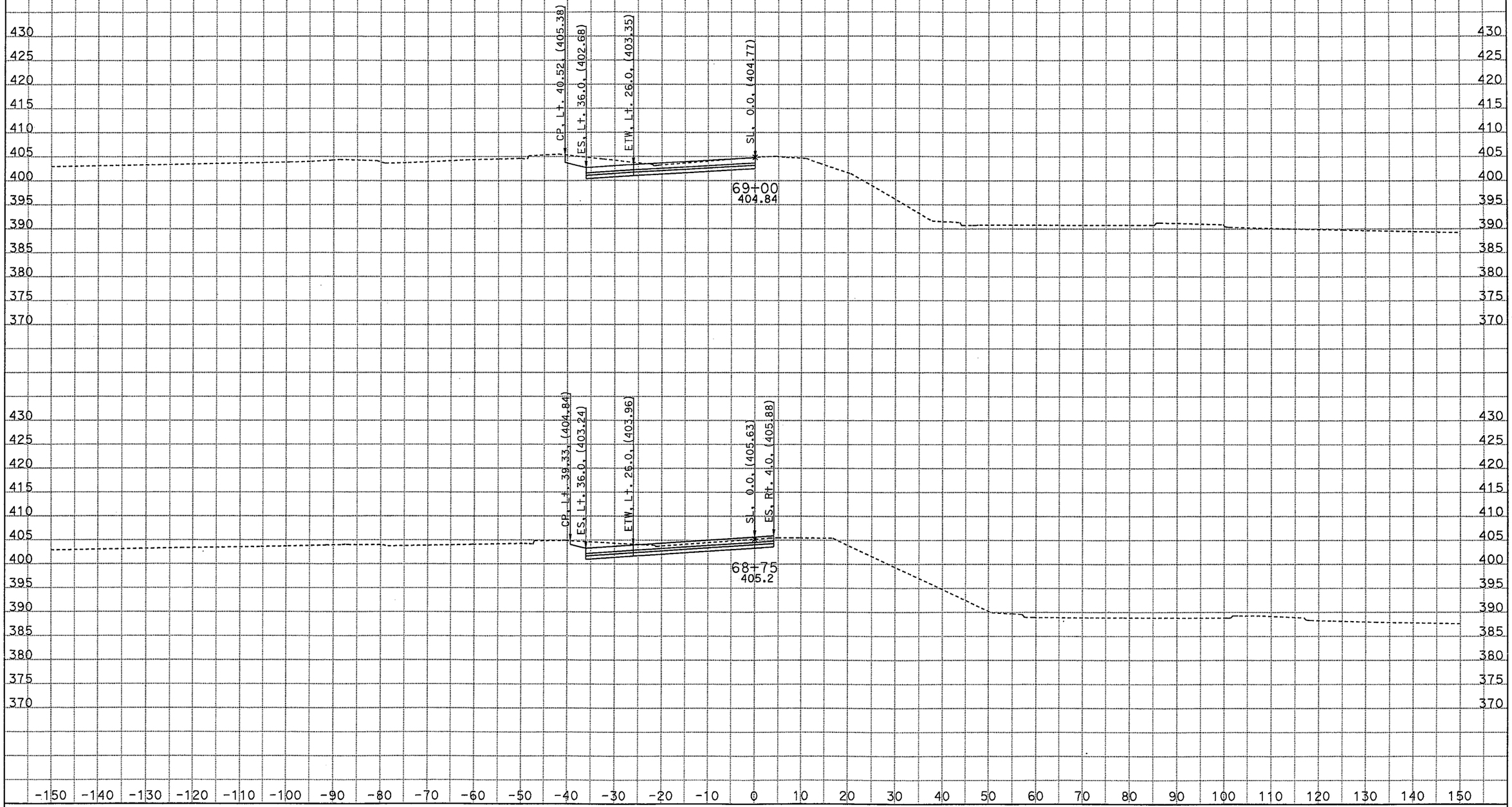

DATE: 6/27/2012

KC Project: 0817C File: D:\Arturo\V4\0817C\rampv4\v4desxs2.ear

SCALE: 1" = 10' Horiz.
1" = 10' Vert.

All Dimensions are US Survey Feet

RAMPV4
CROSS SECTIONS

SHEET 16 OF XXX

DESIGN STUDY ONLY

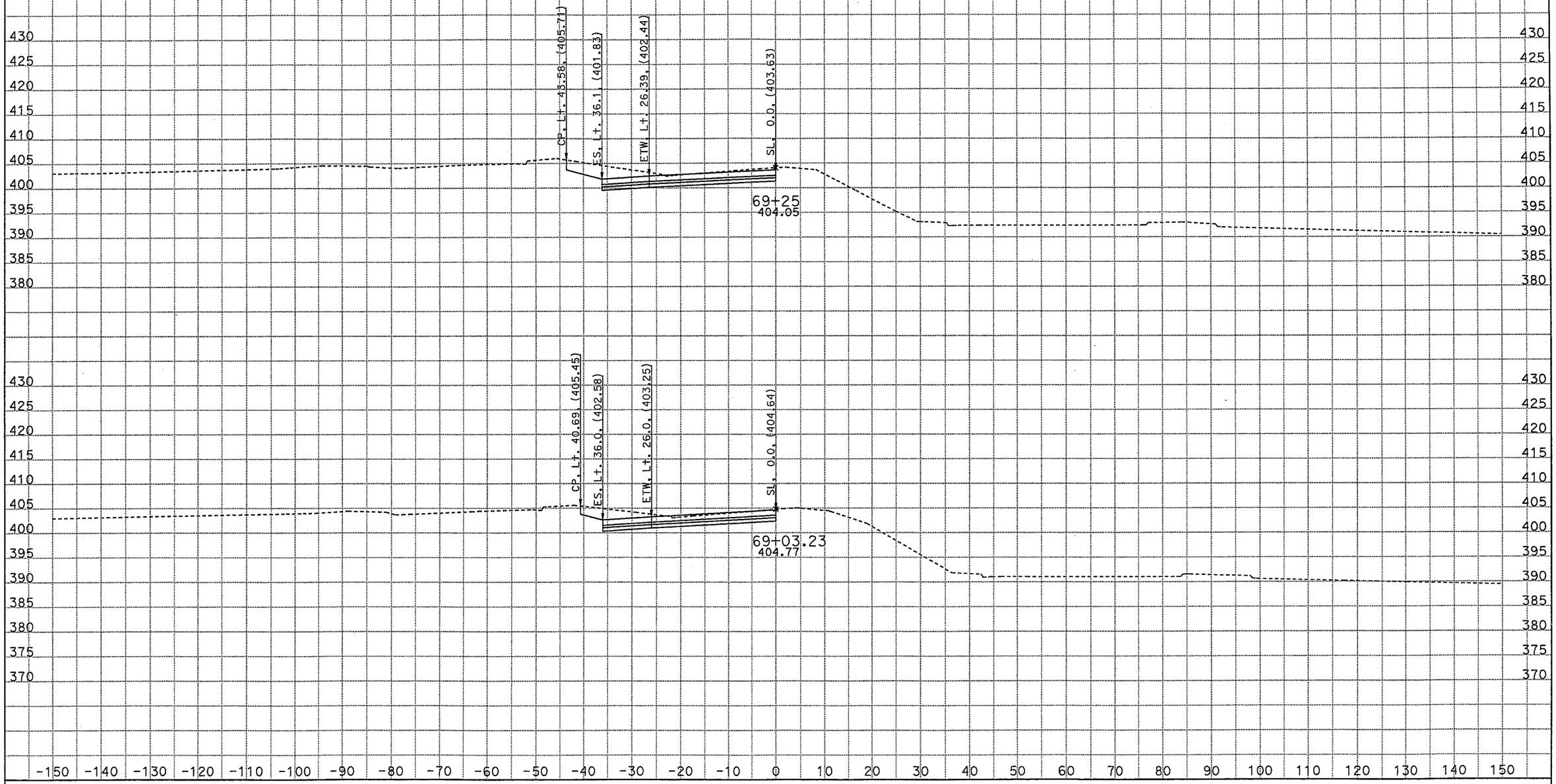

DATE: 6/27/2012

KC Project: 0817C File: D:\Arturo\V4\0817C\rampv4\v4desxs2.ear

SCALE: 1" = 10' Horiz.
1" = 10' Vert.

All Dimensions are US Survey Feet

RAMPV4
CROSS SECTIONS
SHEET 17 OF XXX

DESIGN STUDY ONLY

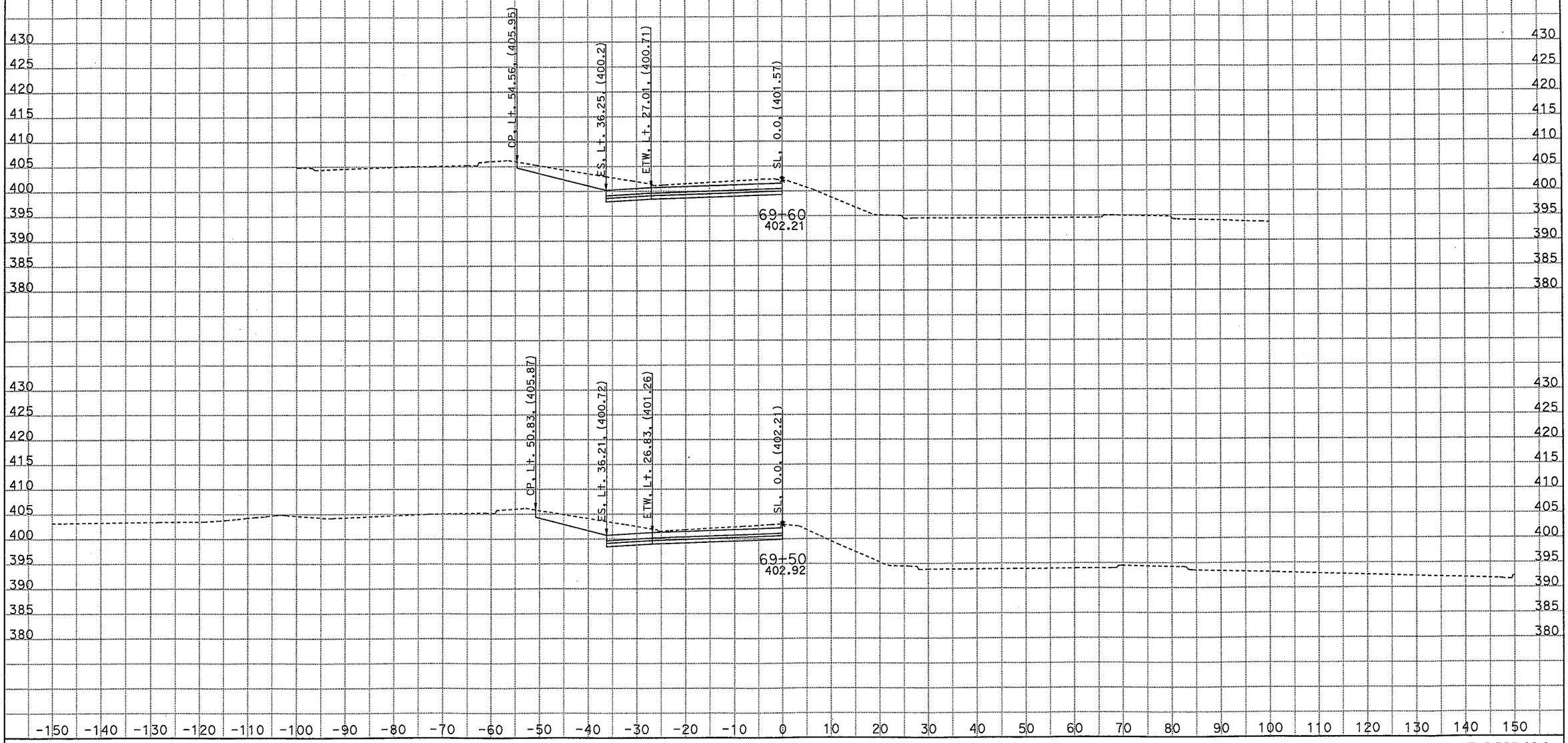

DATE: 6/27/2012
KC Project: 0817C File: D:\Arturo\V4\0817C\rampv4\v4desxs2.ear

SCALE: 1" = 10' Horiz.
1" = 10' Vert.

All Dimensions are US Survey Feet

RAMPV4
CROSS SECTIONS
SHEET 18 OF XXX

DESIGN STUDY ONLY

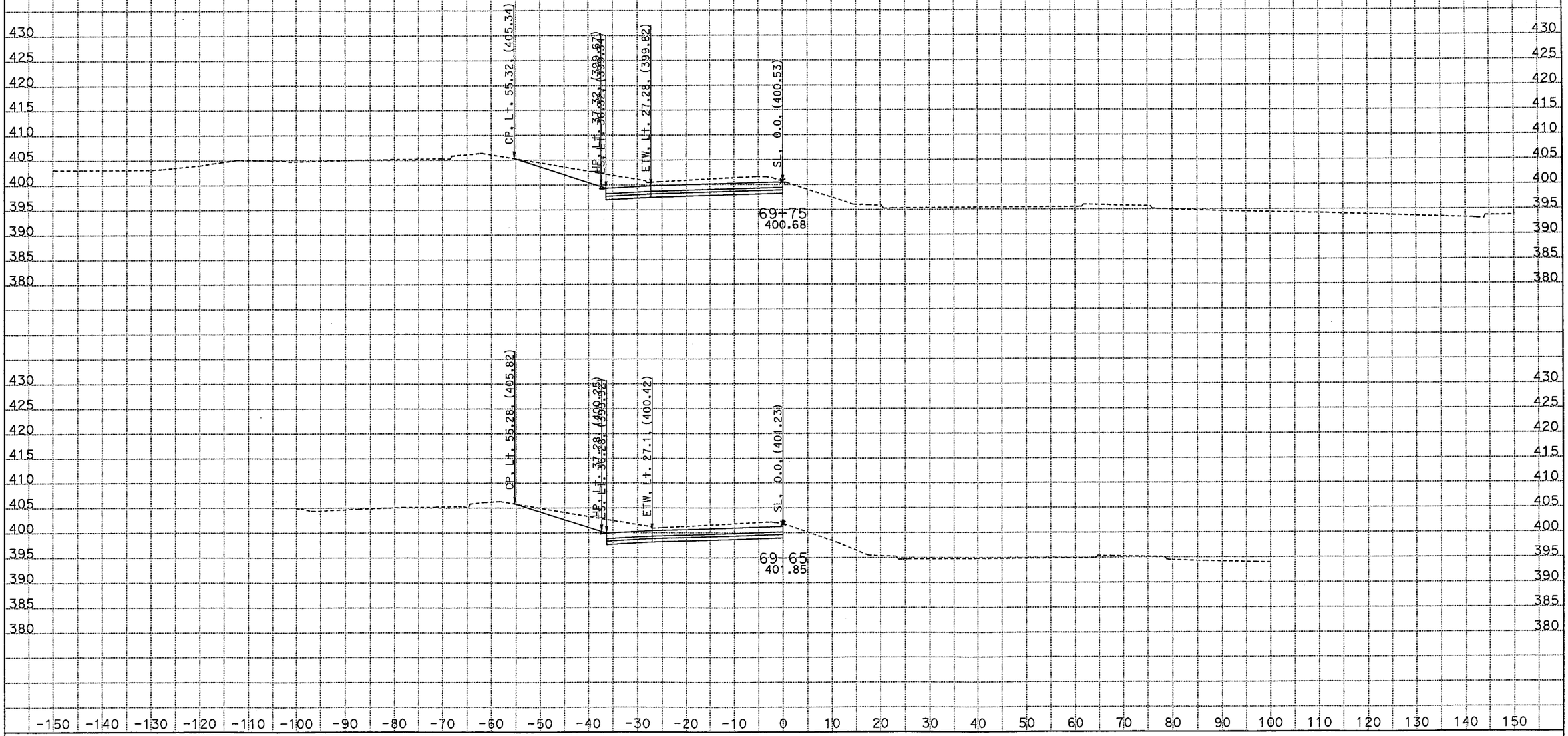

DATE: 6/27/2012
KC Project: 0817C File: D:\Arturo\V4\0817C\rampv4\v4desxs2.ear

SCALE: 1" = 10' Horiz.
1" = 10' Vert.

All Dimensions are US Survey Feet

RAMPV4
CROSS SECTIONS
SHEET 19 OF XXX

DESIGN STUDY ONLY

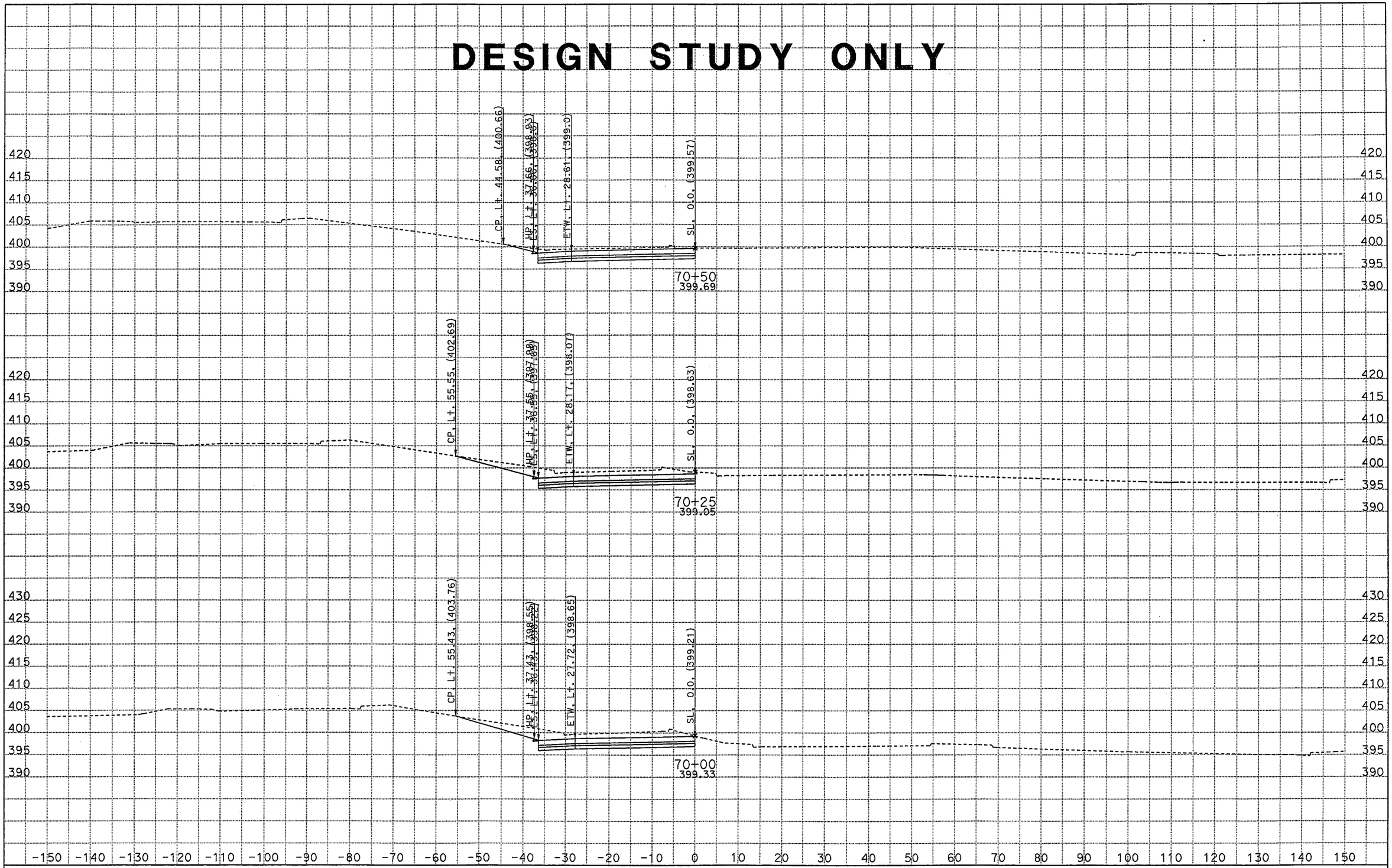

DATE: 6/27/2012

KC Project: 0817C File: D:\Arturo\V4\0817C\rampv4\v4desxs2.ear

SCALE: 1" = 10' Horiz.
1" = 10' Vert.

All Dimensions are US Survey Feet

RAMPV4
CROSS SECTIONS

SHEET 20 OF XXX

DESIGN STUDY ONLY

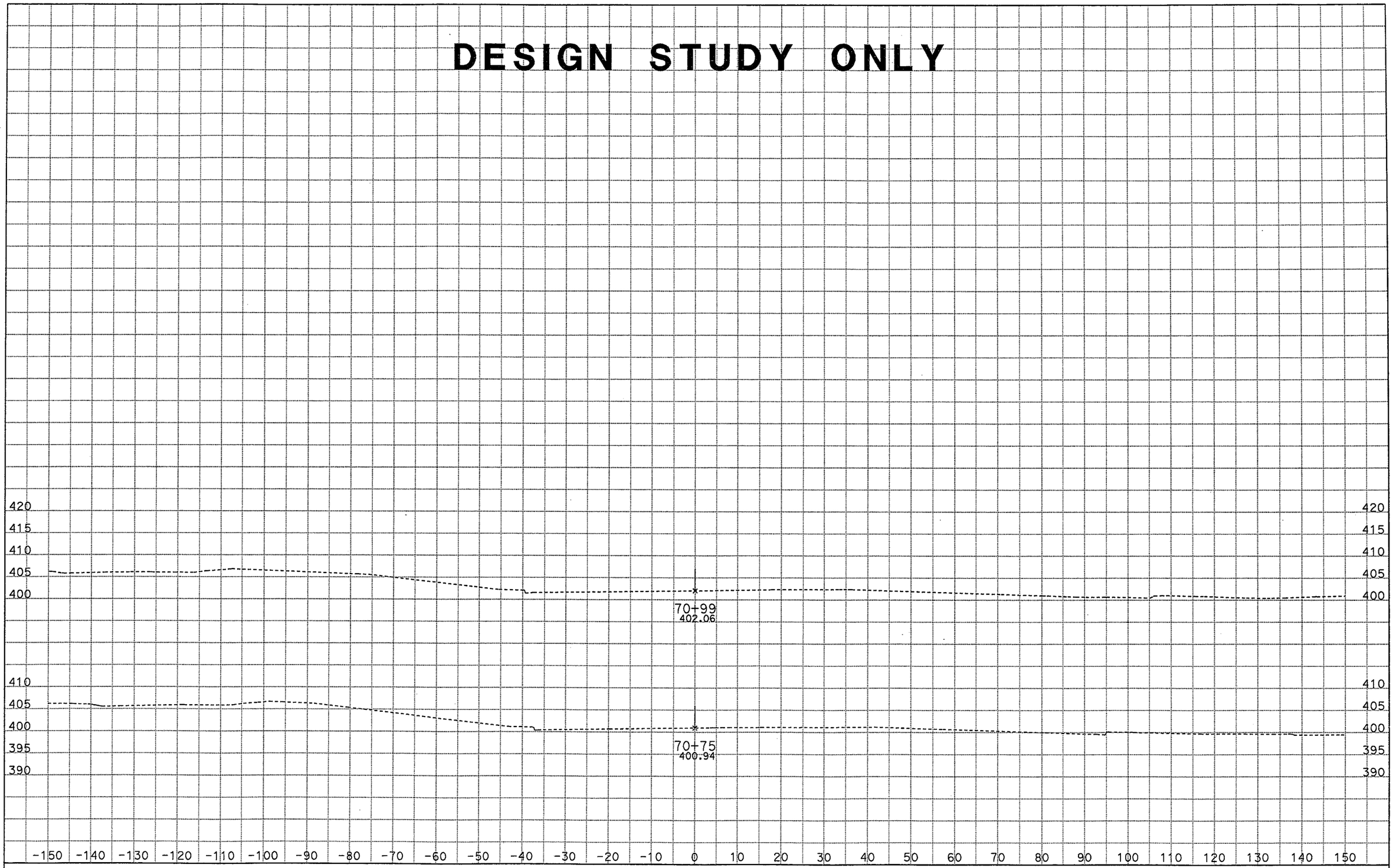

DATE: 6/27/2012
KC Project: 0817C File: D:\Arturo\V4\0817C\rampv4\v4desxs2.ear

SCALE: 1" = 10' Horiz.
1" = 10' Vert.

All Dimensions are US Survey Feet

RAMPV4
CROSS SECTIONS
SHEET 21 OF XXX

V5 RAMP

DESIGN STUDY ONLY

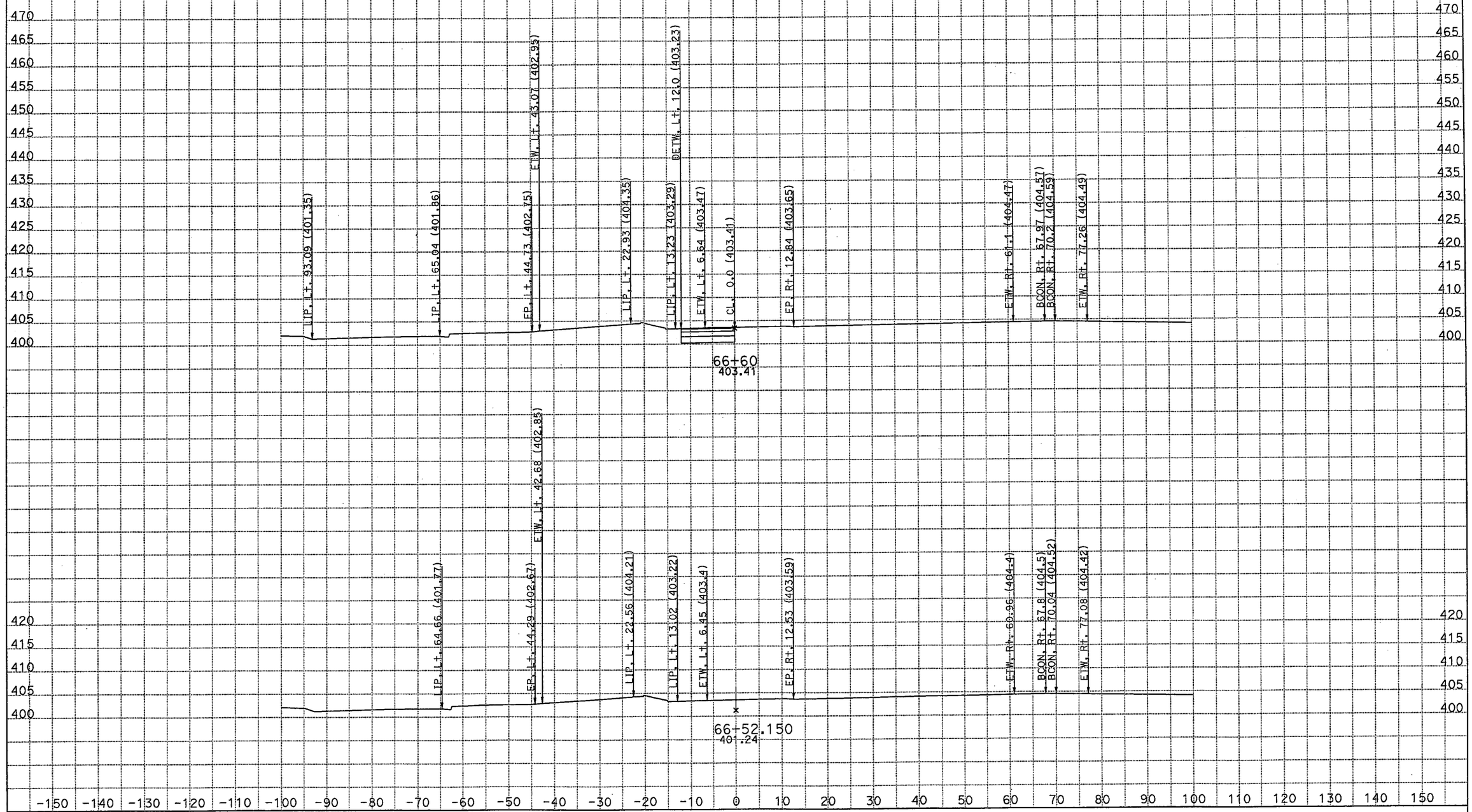

DATE: 10/24/2011
KC Project: 0817B
File: D:\EA110781\0817B\vincent\v5\v5MODOCT23\v5mod20.ear
DIST/CO/RTE/PM: 07/LA/RTE 10
PROJECT ID: 0700000085

SCALE: 1" = 10' Horiz.
1" = 10' Vert.

All Dimensions are US Survey Feet

V5
CROSS SECTIONS
SHEET 1 OF XXX

DESIGN STUDY ONLY

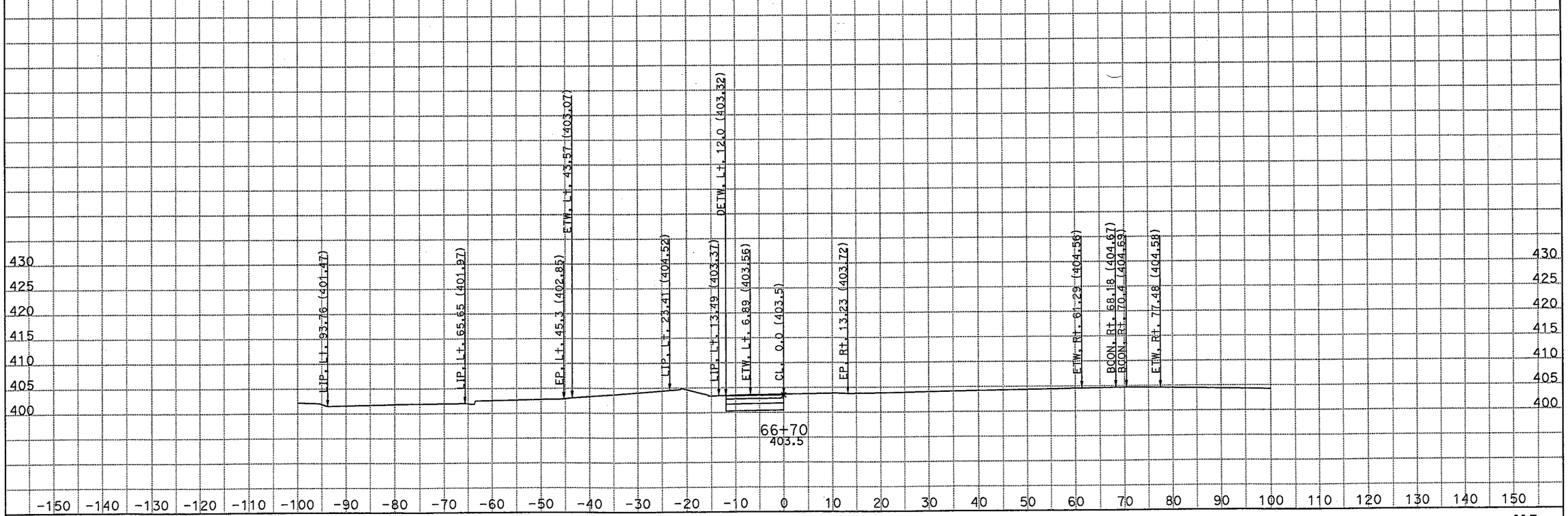

DATE: 10/24/2011
KC Project: 0817B
File: D:\EA110781\0817B\vincent\v5\v5MODOCT23\v5mod20.ear
DIST/CO/RTE/PM: 07/LA/RTE 10
PROJECT ID: 0700000085

SCALE: 1" = 10' Horiz.
1" = 10' Vert.

All Dimensions are US Survey Feet

V5
CROSS SECTIONS
SHEET 2 OF XXX

DESIGN STUDY ONLY

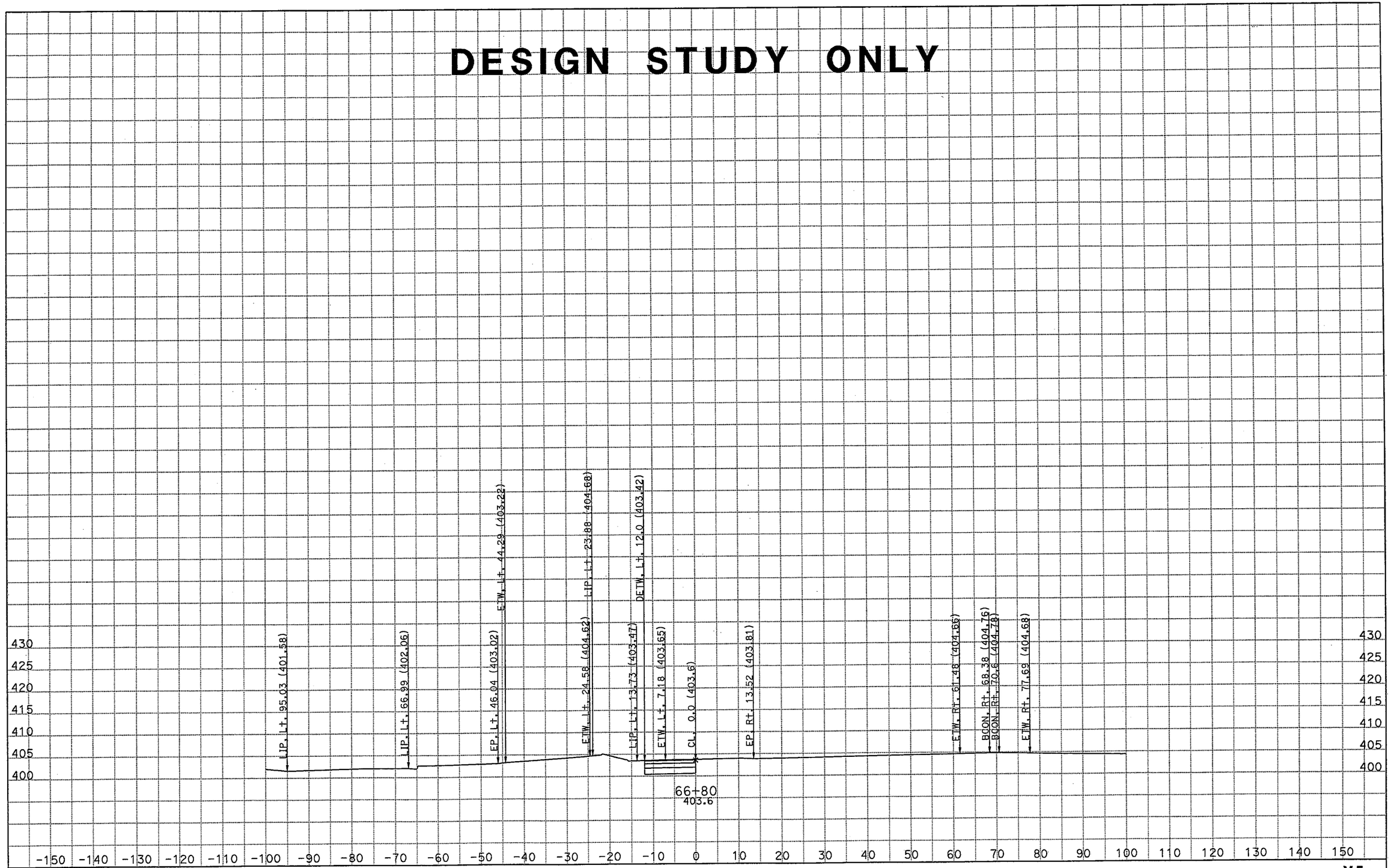

DATE: 10/24/2011
KC Project: 0817B

DIST/CO/RTE/PM: 07/LA/RTE 10
File: D:\EA110781\0817B\vincent\v5\v5MODOCT23\v5mod20.ear PROJECT ID: 0700000085

SCALE: 1" = 10' Horiz.
1" = 10' Vert.

All Dimensions are US Survey Feet

V5
CROSS SECTIONS
SHEET 3 OF XXX

DESIGN STUDY ONLY

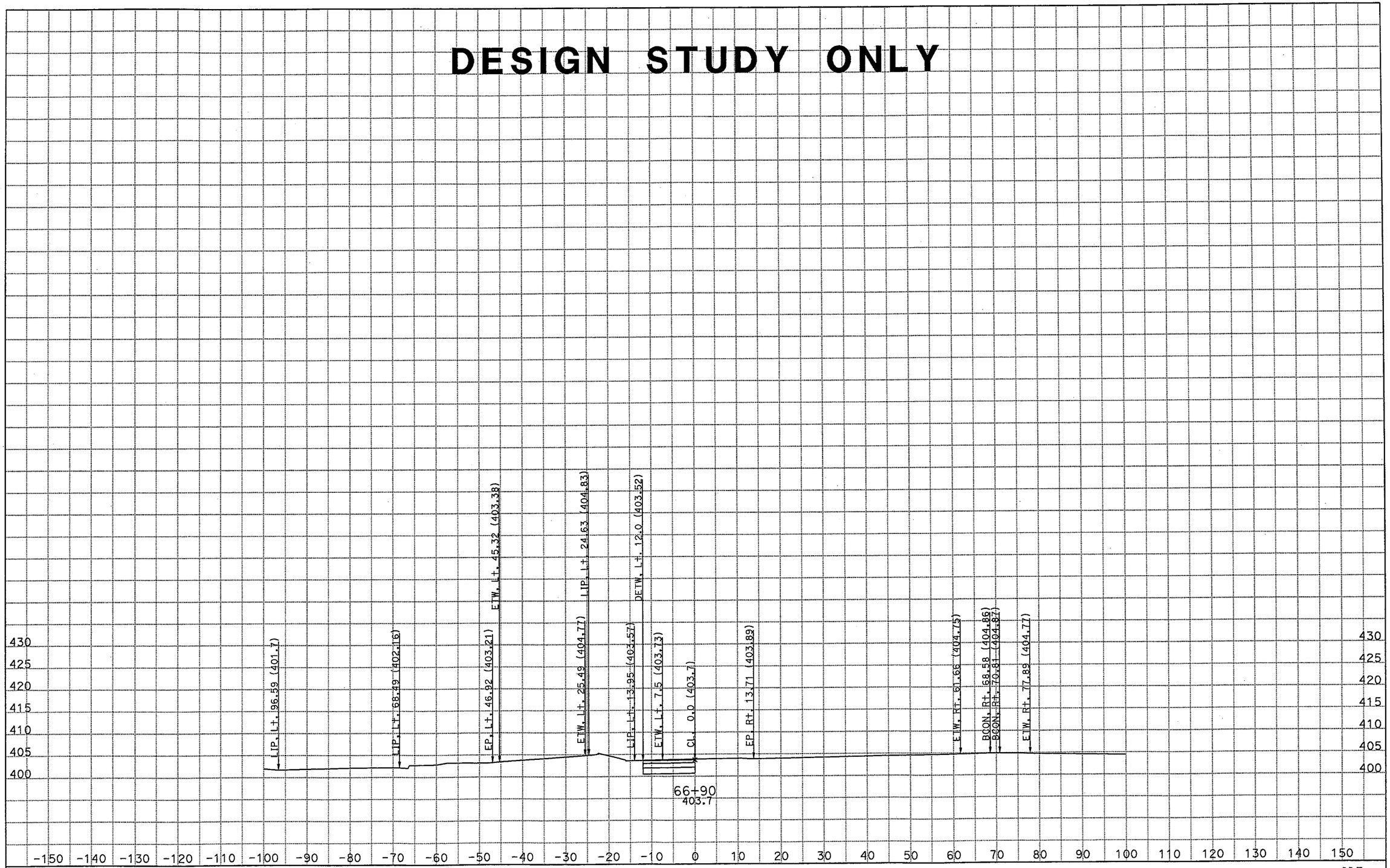

DATE: 10/24/2011
KC Project: 0817B
File: D:\EA110781\0817B\vincent\v5\v5MODOCT23\v5mod20.ear
DIST/CO/RTE/PM: 07/LA/RTE 10
PROJECT ID: 0700000085

SCALE: 1" = 10' Horiz.
1" = 10' Vert.

All Dimensions are US Survey Feet

V5
CROSS SECTIONS
SHEET 4 OF XXX

DESIGN STUDY ONLY

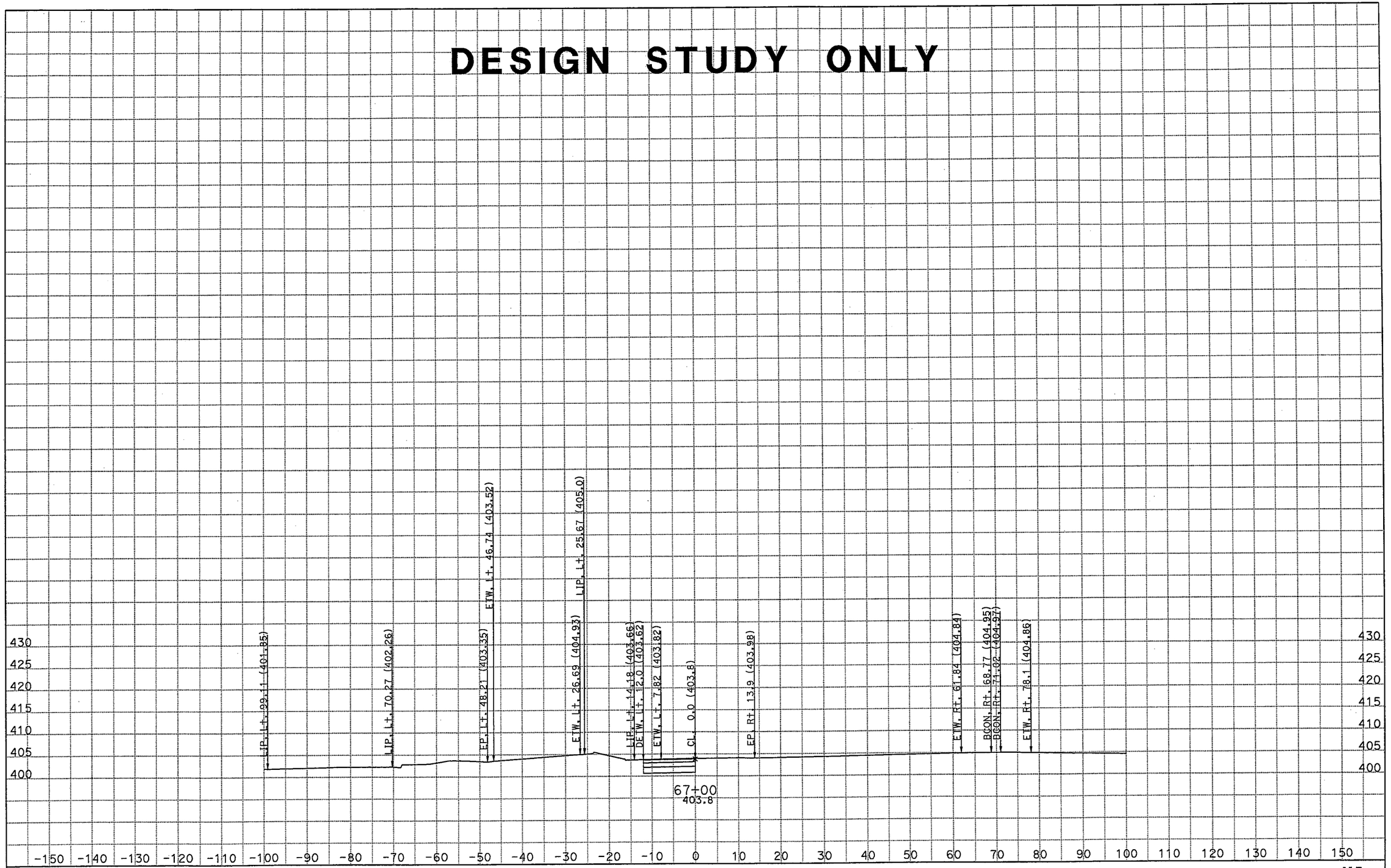

DATE: 10/24/2011
KC Project: 0817B

DIST/CO/RTE/PM: 07/LA/RTE 10
File: D:\EA110781\0817B\vincent\v5\v5MODOCT23\v5mod20.ear PROJECT ID: 0700000085

SCALE: 1" = 10' Horiz.
1" = 10' Vert.

All Dimensions are US Survey Feet

V5
CROSS SECTIONS
SHEET 5 OF XXX

DESIGN STUDY ONLY

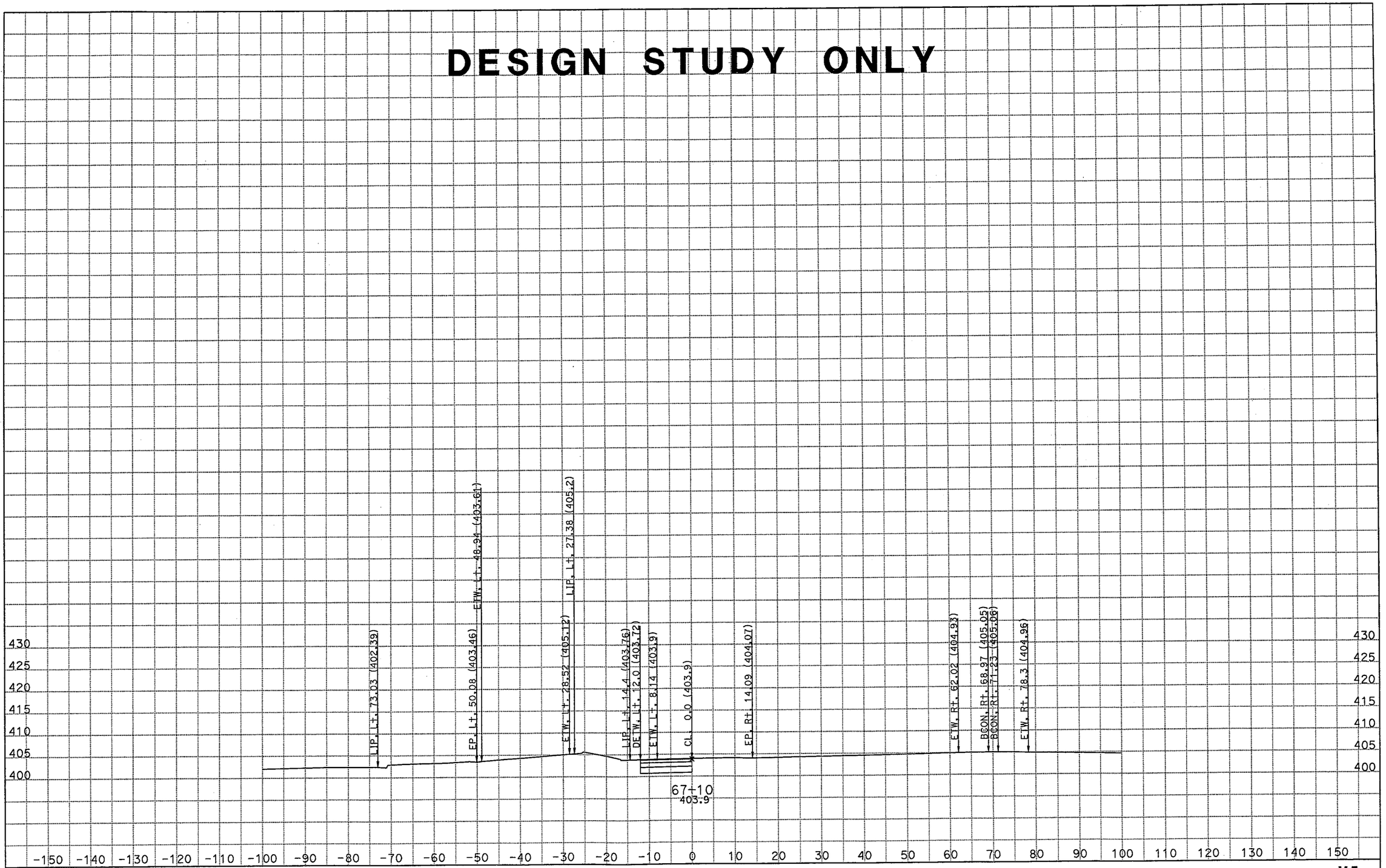

DATE: 10/24/2011
KC Project: 0817B
File: D:\EA110781\0817B\vincent\v5\v5MODOCT23\v5mod20.ear
DIST/CO/RTE/PM: 07/LA/RTE 10
PROJECT ID: 0700000085

SCALE: 1" = 10' Horiz.
1" = 10' Vert.
All Dimensions are US Survey Feet

V5
CROSS SECTIONS
SHEET 6 OF XXX

DESIGN STUDY ONLY

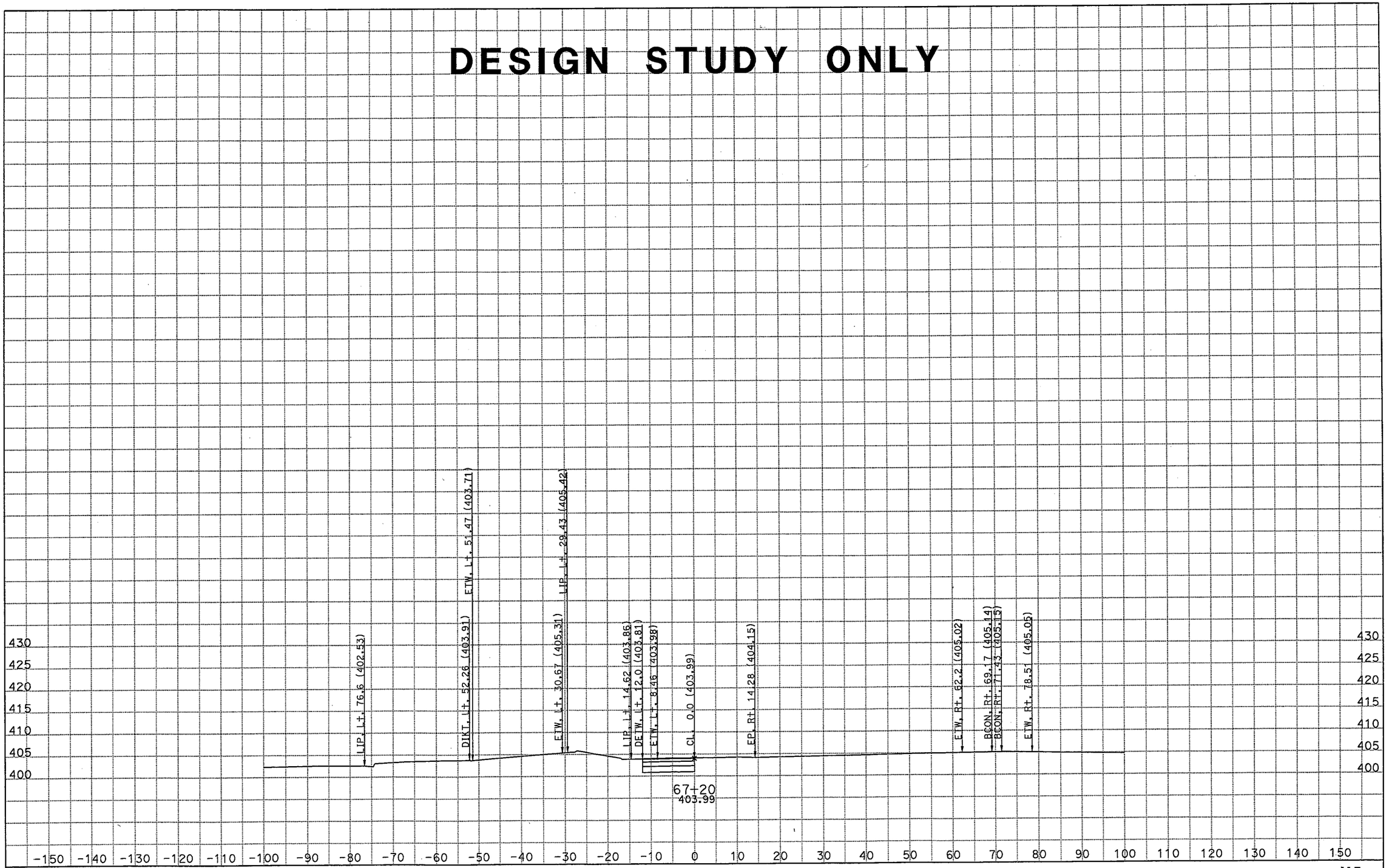

DATE: 10/24/2011
KC Project: 0817B

DIST/CO/RTE/PM: 07/LA/RTE 10
File: D:\EA110781\0817B\vincent\v5\v5MODOCT23\v5mod20.ear PROJECT ID: 0700000085

SCALE: 1" = 10' Horiz.
1" = 10' Vert.
All Dimensions are US Survey Feet

V5
CROSS SECTIONS
SHEET 7 OF XXX

DESIGN STUDY ONLY

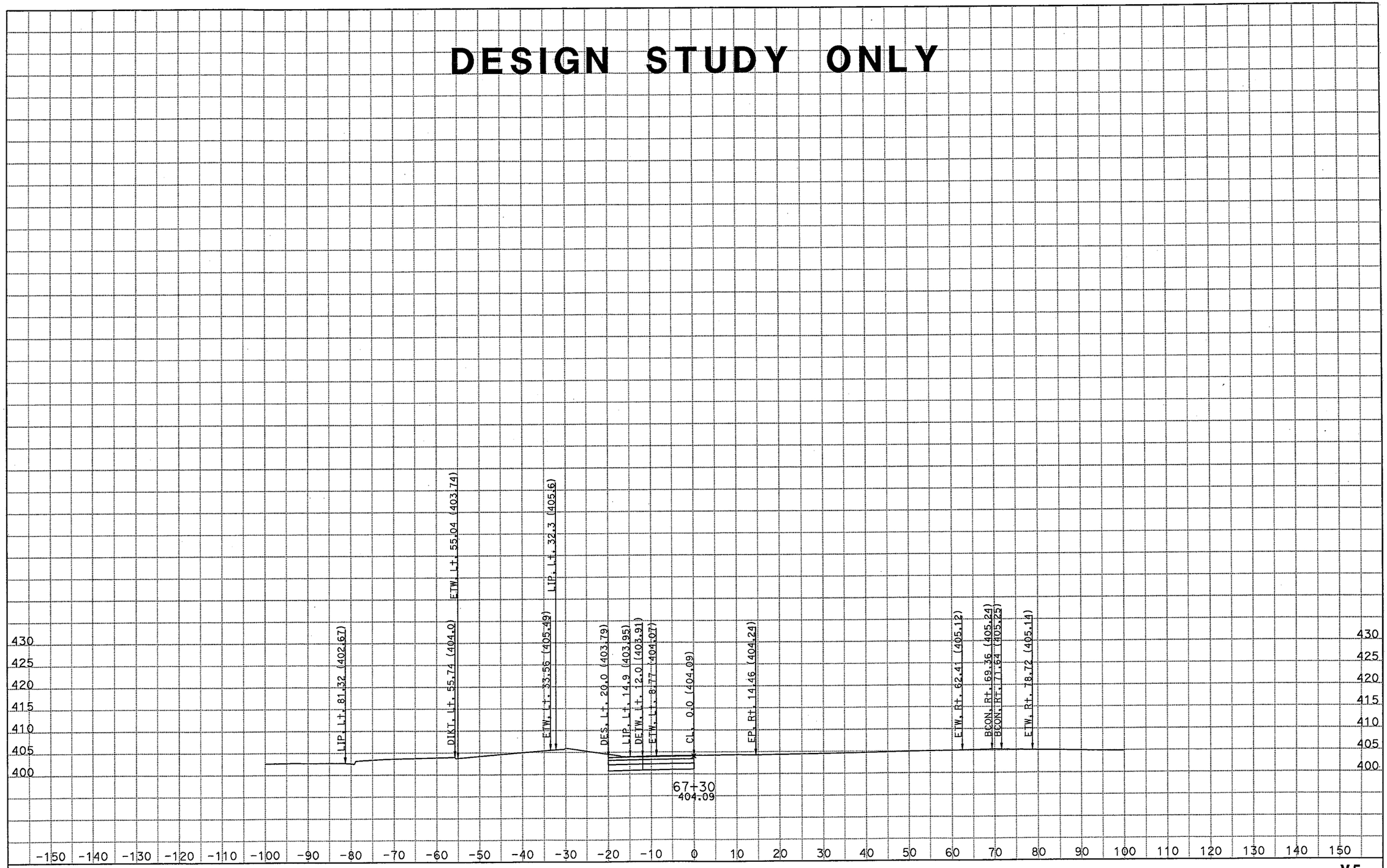

DATE: 10/24/2011
KC Project: 0817B

DIST/CO/RTE/PM: 07/LA/RTE 10
File: D:\EA110781\0817B\vincent\v5\v5MODOCT23\v5mod20.ear PROJECT ID: 0700000085

SCALE: 1" = 10' Horiz.
1" = 10' Vert.

All Dimensions are US Survey Feet

V5
CROSS SECTIONS
SHEET 8 OF XXX

DESIGN STUDY ONLY

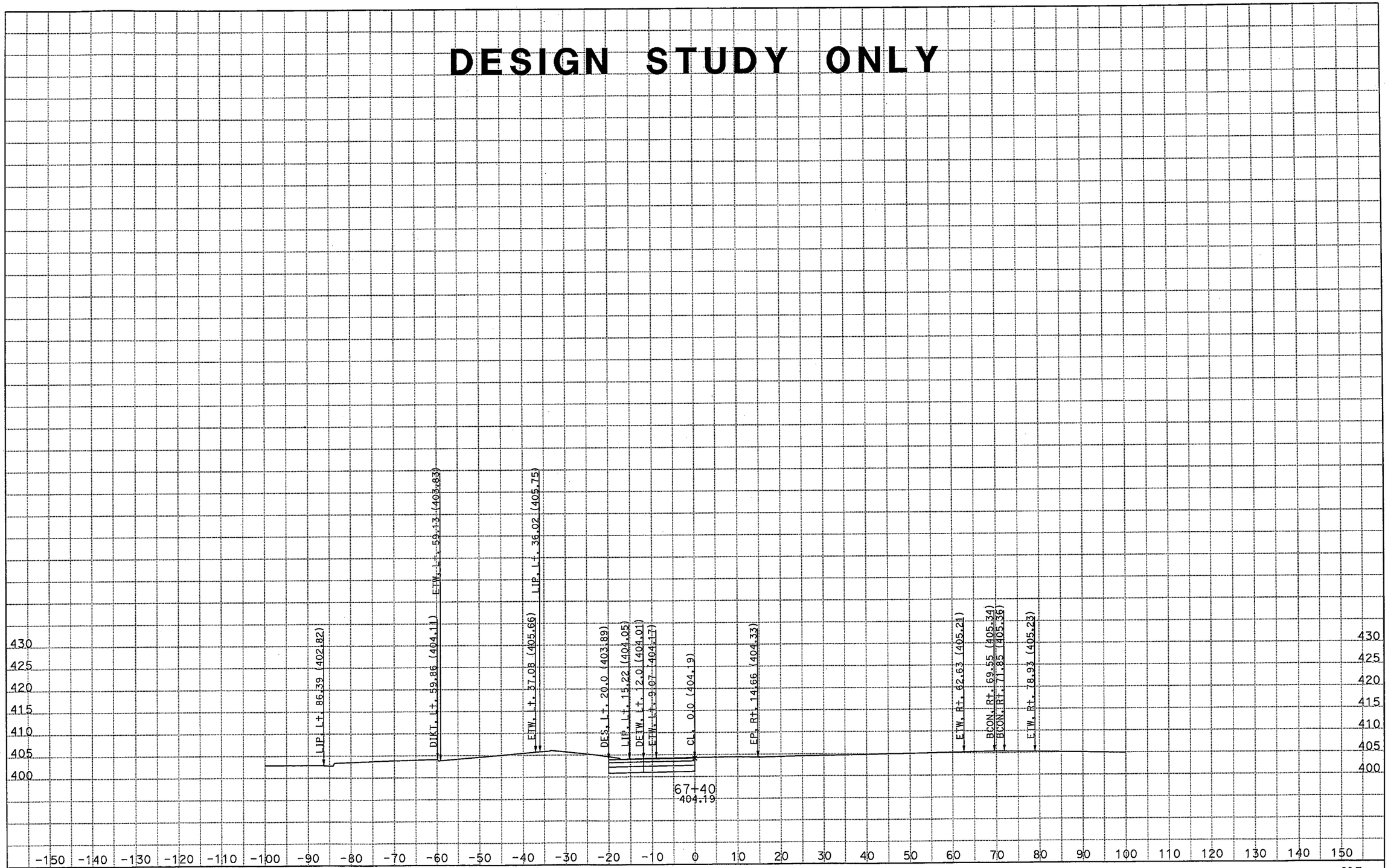

DATE: 10/24/2011
KC Project: 0817B

File: D:\EA110781\0817B\vincent\v5\v5MODOCT23\v5mod20.ear

DIST/CO/RTE/PM: 07/LA/RTE 10
PROJECT ID: 0700000085

SCALE: 1" = 10' Horiz.
1" = 10' Vert.

All Dimensions are US Survey Feet

V5
CROSS SECTIONS
SHEET 9 OF XXX

DESIGN STUDY ONLY

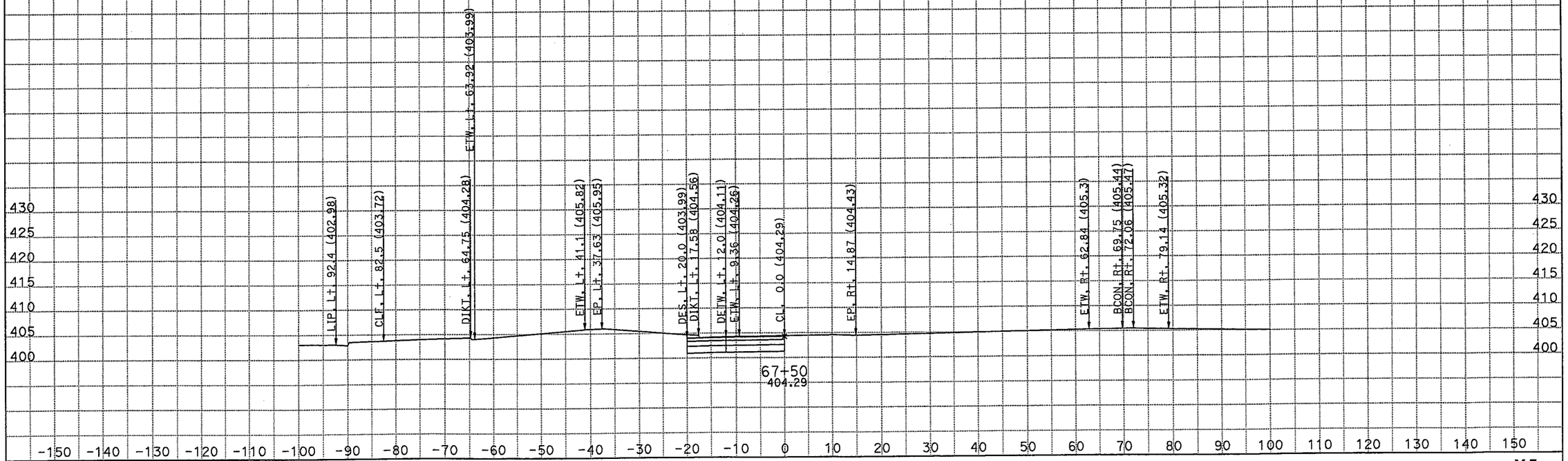

DATE: 10/24/2011
KC Project: 0817B

File: D:\EA110781\0817B\vincent\v5\v5MODOCT23\v5mod20.ear

DIST/CO/RTE/PM: 07/LA/RTE 10
PROJECT ID: 0700000085

SCALE: 1" = 10' Horiz.
1" = 10' Vert.

All Dimensions are US Survey Feet

V5
CROSS SECTIONS
SHEET 10 OF XXX

DESIGN STUDY ONLY

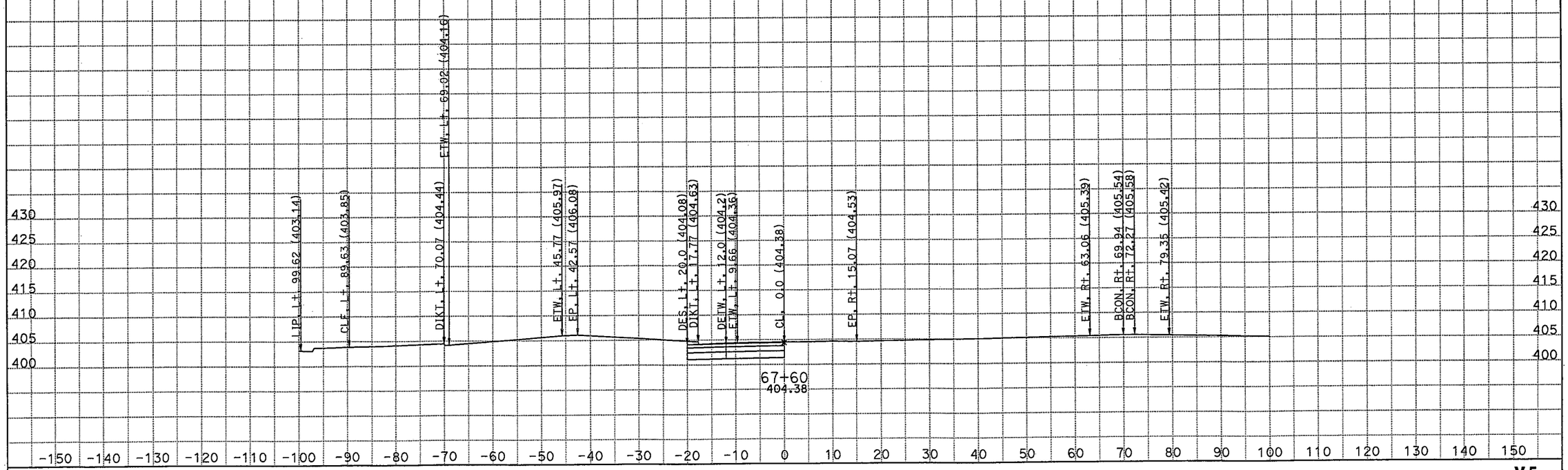

DATE: 10/24/2011
KC Project: 0817B

DIST/CO/RTE/PM: 07/LA/RTE 10
File: D:\EA110781\0817B\vincent\v5\v5MODOCT23\v5mod20.ear PROJECT ID: 0700000085

SCALE: 1" = 10' Horiz.
1" = 10' Vert.
All Dimensions are US Survey Feet

V5
CROSS SECTIONS
SHEET 11 OF XXX

DESIGN STUDY ONLY

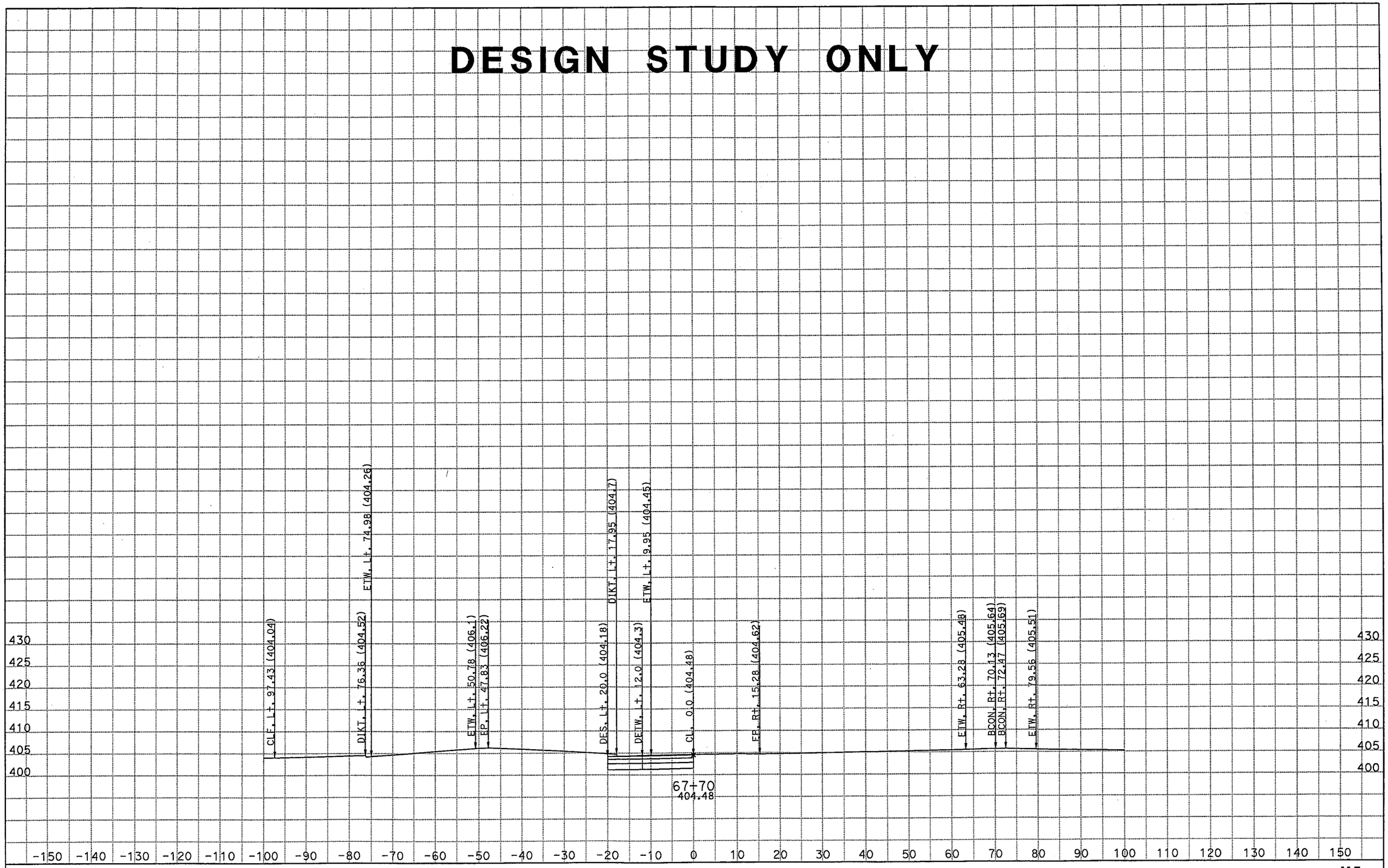

DATE: 10/24/2011
KC Project: 0817B
File: D:\EA110781\0817B\vincent\v5\v5MODOCT23\v5mod20.ear
DIST/CO/RTE/PM: 07/LA/RTE 10
PROJECT ID: 0700000085

SCALE: 1" = 10' Horiz.
1" = 10' Vert.

All Dimensions are US Survey Feet

V5
CROSS SECTIONS
SHEET 12 OF XXX

DESIGN STUDY ONLY

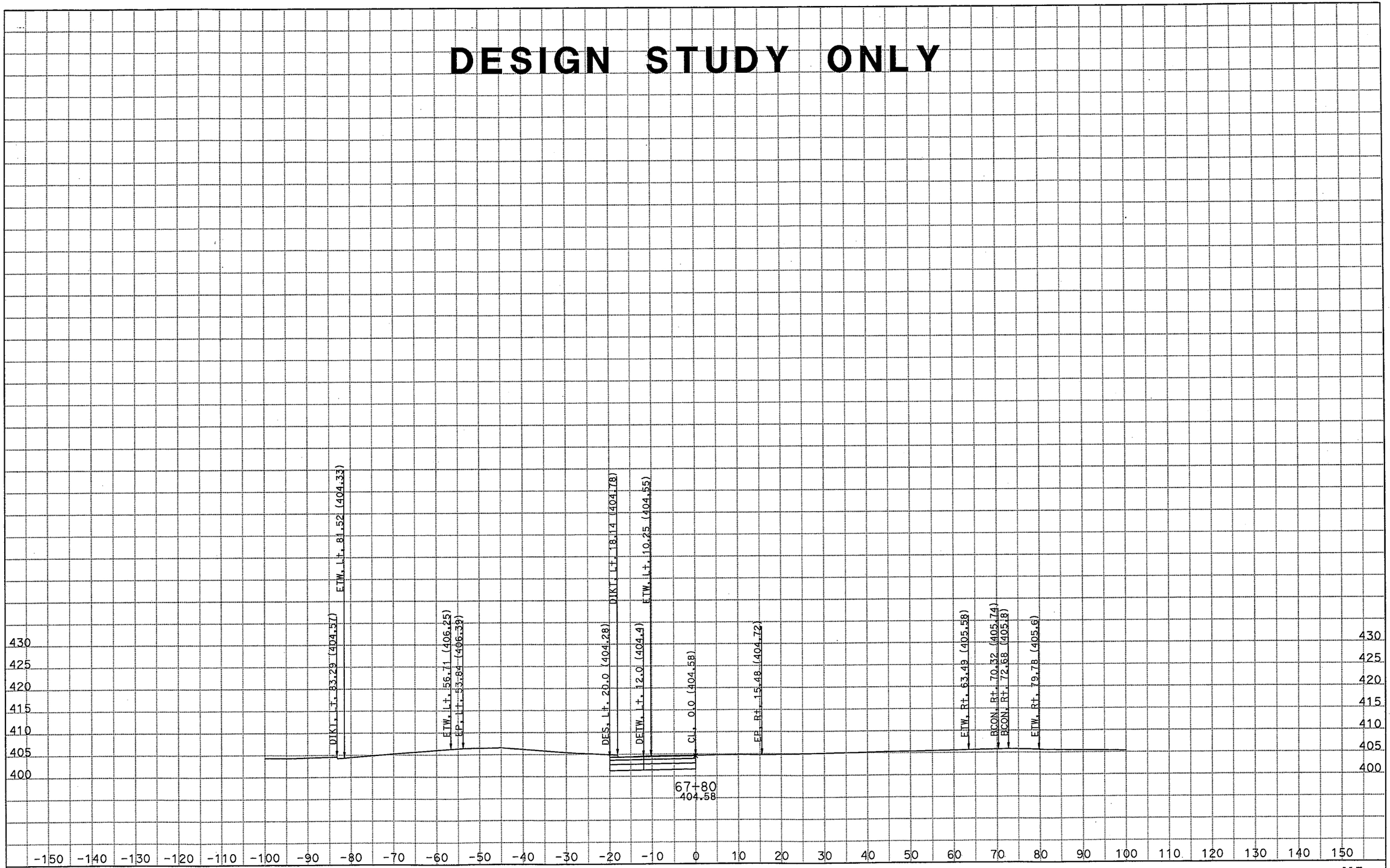

DATE: 10/24/2011
KC Project: 0817B

File: D:\EA110781\0817B\vincent\v5\v5MODOCT23\v5mod20.ear

DIST/CO/RTE/PM: 07/LA/RTE 10
PROJECT ID: 0700000085

SCALE: 1" = 10' Horiz.
1" = 10' Vert.

All Dimensions are US Survey Feet

V5
CROSS SECTIONS
SHEET 13 OF XXX

DESIGN STUDY ONLY

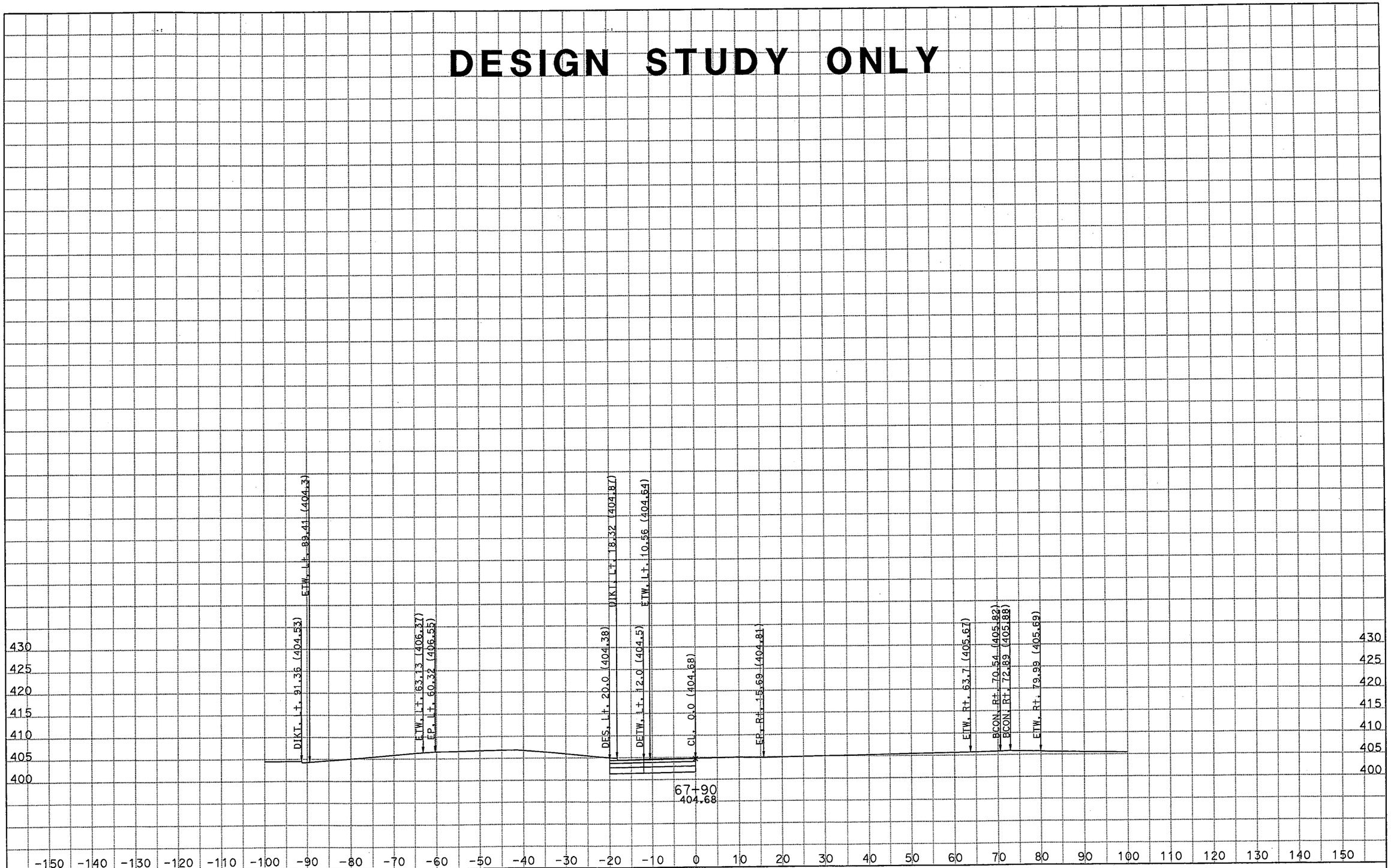

DATE: 10/24/2011
KC Project: 0817B
File: D:\EA110781\0817B\vincent\v5\v5MODOCT23\v5mod20.ear
DIST/CO/RTE/PM: 07/LA/RTE 10
PROJECT ID: 0700000085

SCALE: 1" = 10' Horiz.
1" = 10' Vert.

All Dimensions are US Survey Feet

V5
CROSS SECTIONS
SHEET 14 OF XXX

DESIGN STUDY ONLY

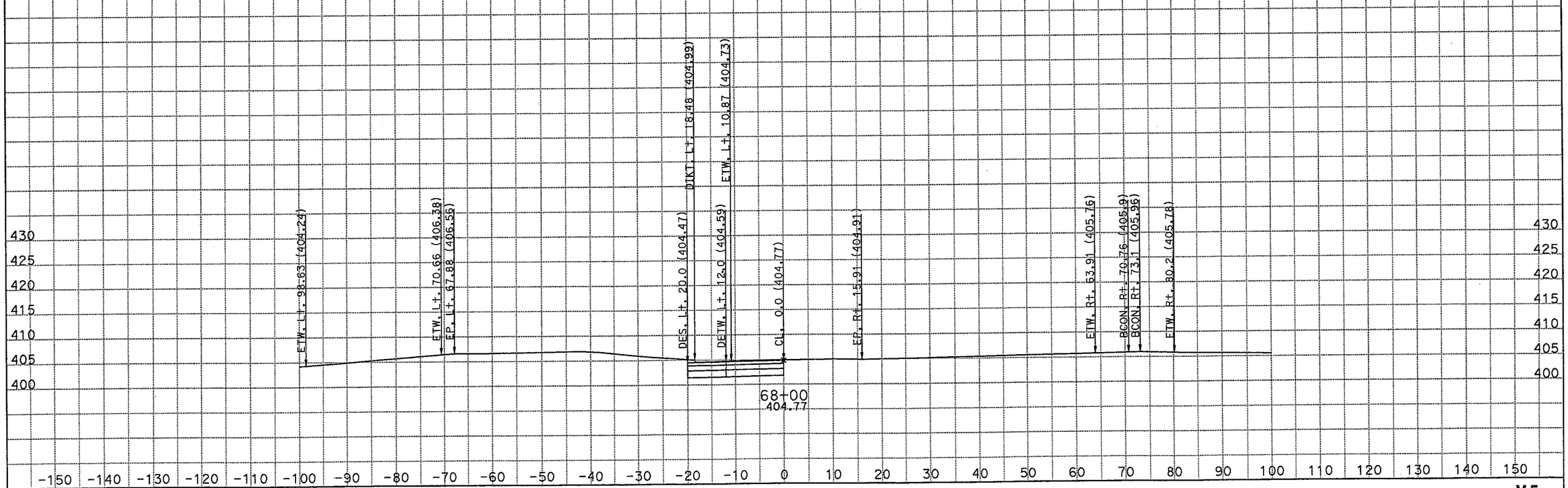

DATE: 10/24/2011
KC Project: 0817B

File: D:\EA110781\0817B\vincent\v5\v5MODOCT23\v5mod20.ear

DIST/CO/RTE/PM: 07/LA/RTE 10
PROJECT ID: 0700000085

SCALE: 1" = 10' Horiz.
1" = 10' Vert.

All Dimensions are US Survey Feet

V5
CROSS SECTIONS
SHEET 15 OF XXX

DESIGN STUDY ONLY

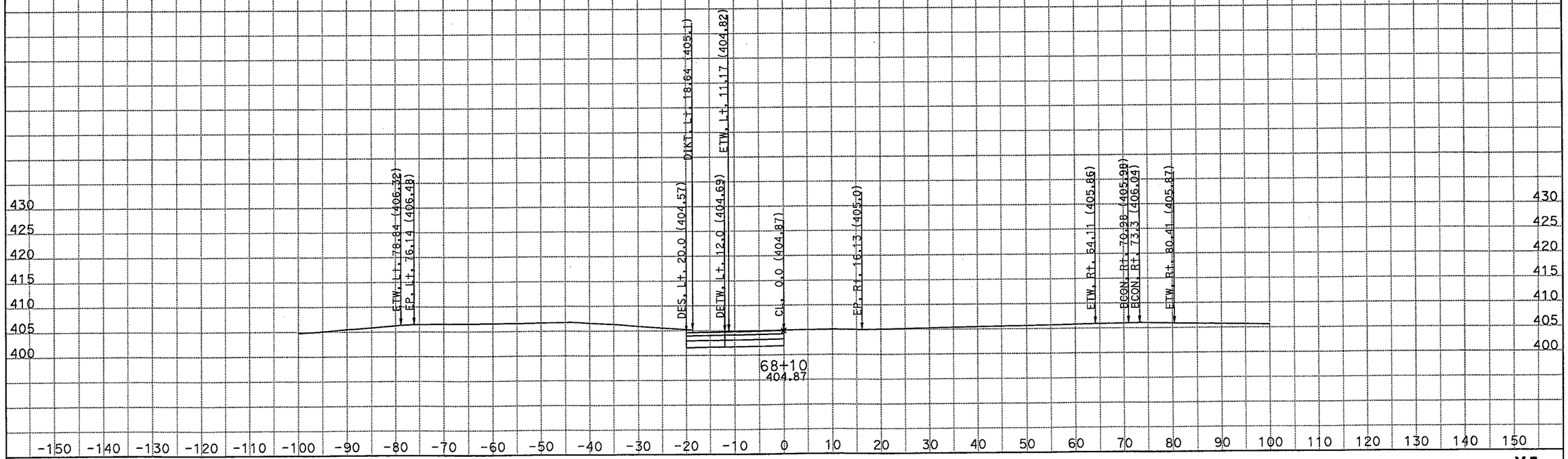

DATE: 10/24/2011
KC Project: 0817B

File: D:\EA110781\0817B\vincent\v5\v5MODOCT23\v5mod20.ear

DIST/CO/RTE/PM: 07/LA/RTE 10
PROJECT ID: 0700000085

SCALE: 1" = 10' Horiz.
1" = 10' Vert.

All Dimensions are US Survey Feet

V5
CROSS SECTIONS
SHEET 16 OF XXX

DESIGN STUDY ONLY

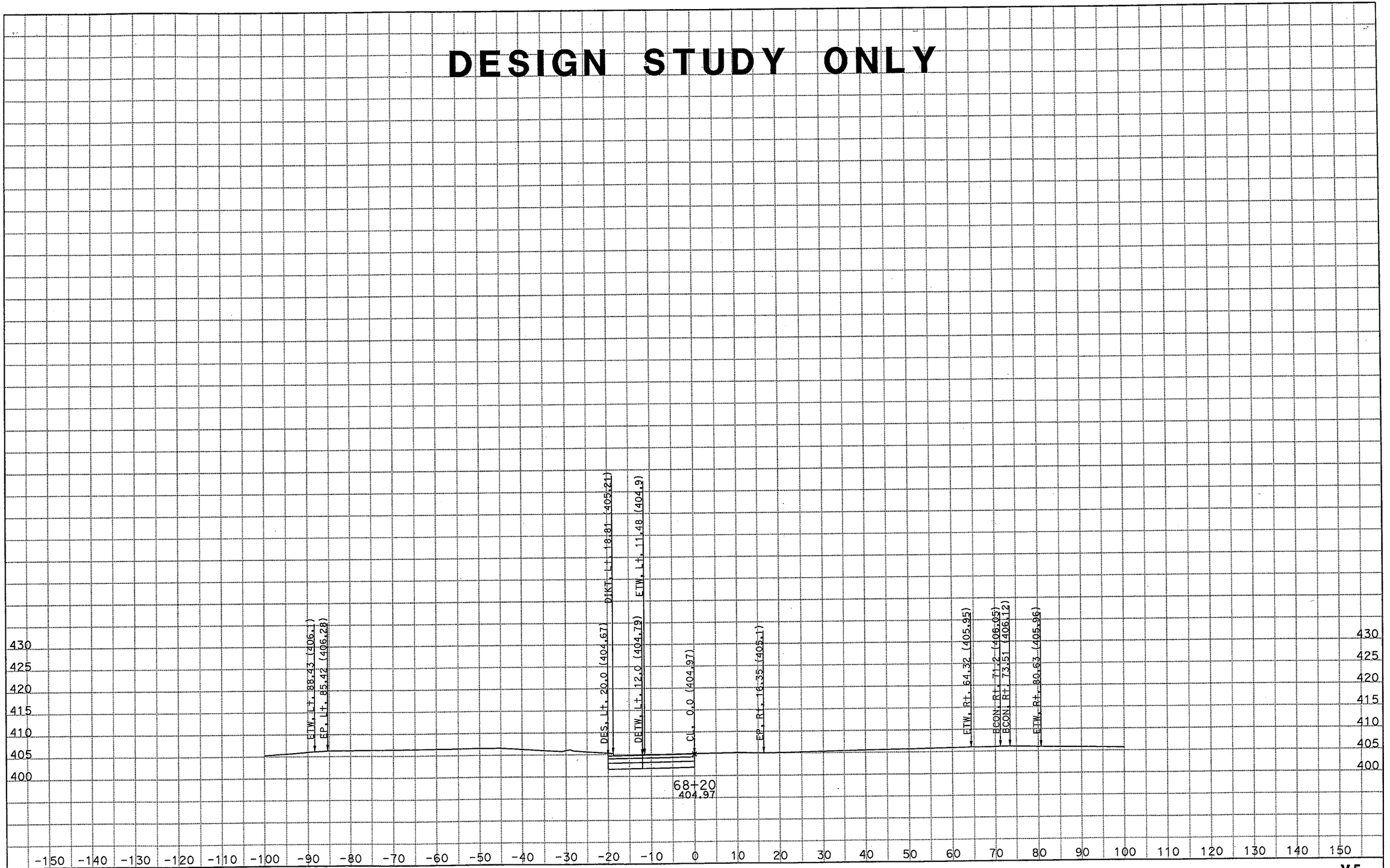

DATE: 10/24/2011
KC Project: 0817B

DIST/CO/RTE/PM: 07/LA/RTE 10
File: D:\EA110781\0817B\vincent\v5\v5MODOCT23\v5mod20.ear PROJECT ID: 0700000085

SCALE: 1" = 10' Horiz.
1" = 10' Vert.

All Dimensions are US Survey Feet

V5
CROSS SECTIONS
SHEET 17 OF XXX

DESIGN STUDY ONLY

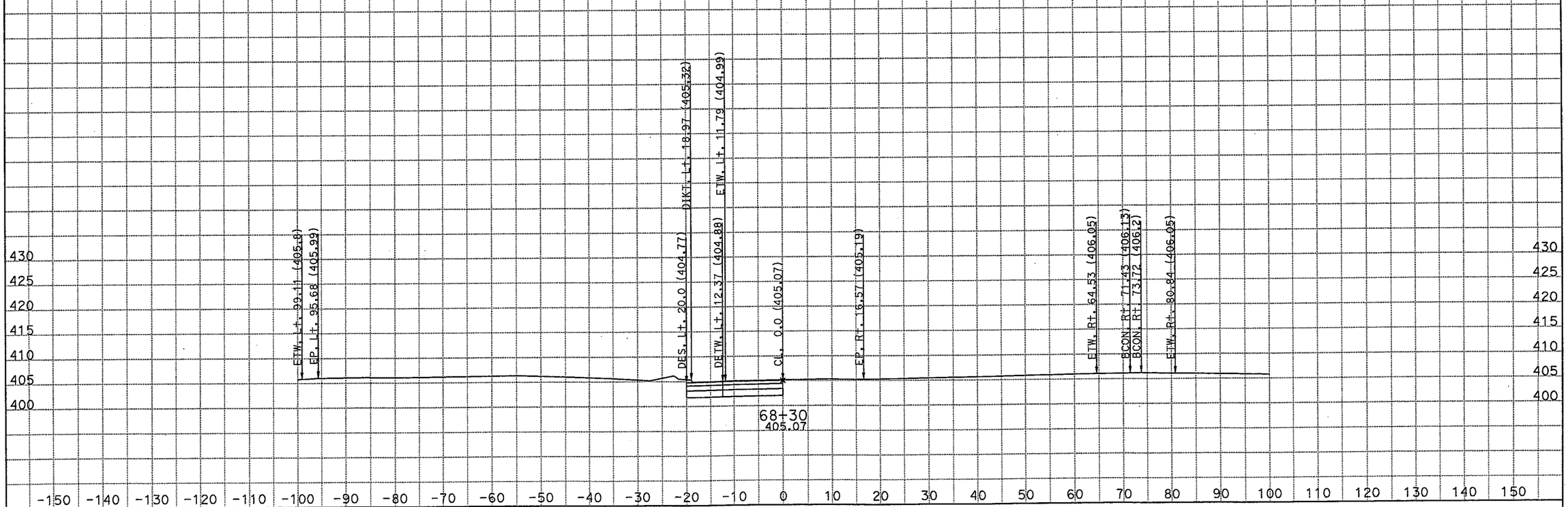

DATE: 10/24/2011
KC Project: 0817B
File: D:\EA110781\0817B\vincent\v5\v5MODOCT23\v5mod20.ear
DIST/CO/RTE/PM: 07/LA/RTE 10
PROJECT ID: 0700000085

SCALE: 1" = 10' Horiz.
1" = 10' Vert.

All Dimensions are US Survey Feet

V5
CROSS SECTIONS
SHEET 18 OF XXX

DESIGN STUDY ONLY

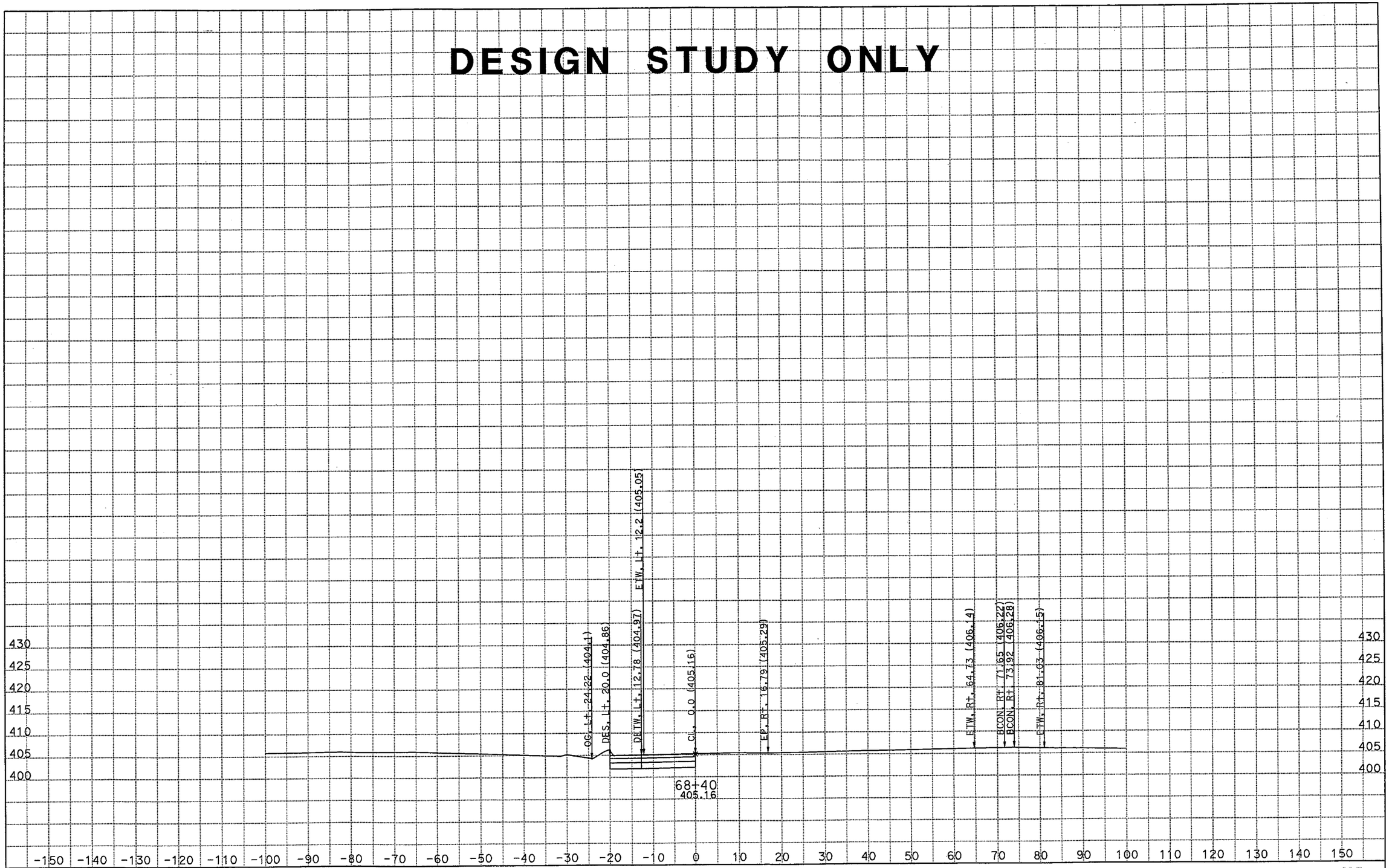

DATE: 10/24/2011
KC Project: 0817B
File: D:\EA110781\0817B\vincent\v5\v5MODOCT23\v5mod20.ear
DIST/CO/RTE/PM: 07/LA/RTE 10
PROJECT ID: 0700000085

SCALE: 1" = 10' Horiz.
1" = 10' Vert.
All Dimensions are US Survey Feet

V5
CROSS SECTIONS
SHEET 19 OF XXX

DESIGN STUDY ONLY

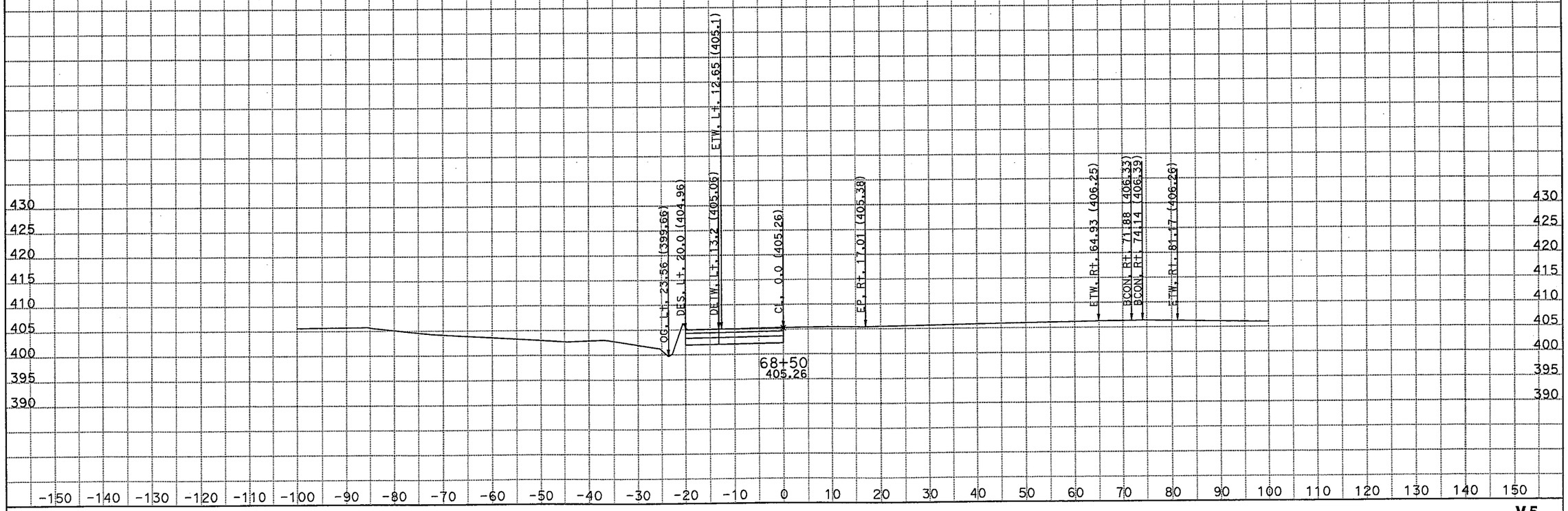

DATE: 10/24/2011
KC Project: 0817B
File: D:\EA110781\0817B\vincent\v5\v5MODOCT23\v5mod20.ear

DIST/CO/RTE/PM: 07/LA/RTE 10
PROJECT ID: 0700000085

SCALE: 1" = 10' Horiz.
1" = 10' Vert.

All Dimensions are US Survey Feet

V5
CROSS SECTIONS
SHEET 20 OF XXX

DESIGN STUDY ONLY

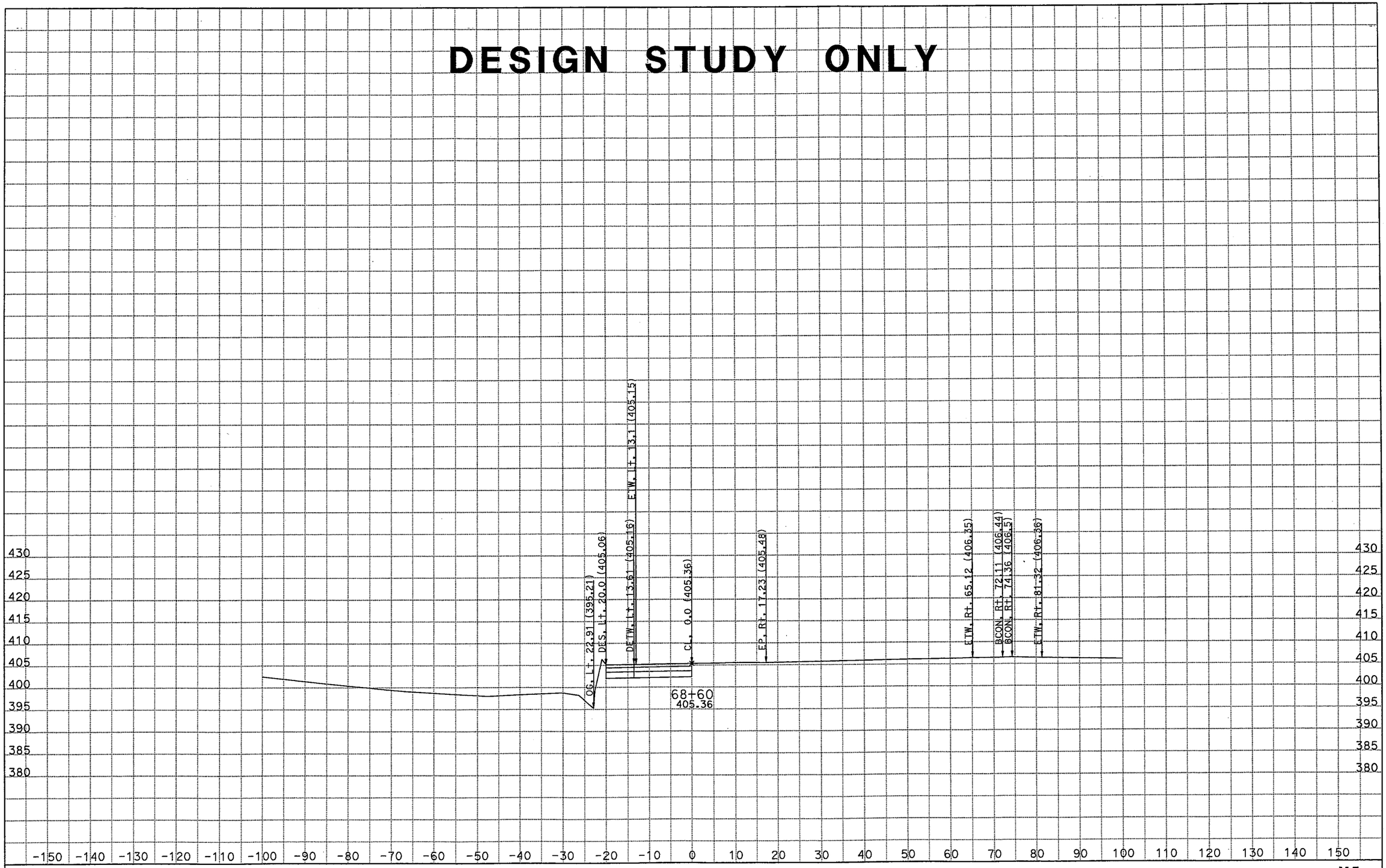

DATE: 10/24/2011
KC Project: 0817B

DIST/CO/RTE/PM: 07/LA/RTE 10
File: D:\EA110781\0817B\vincent\v5\v5MODOCT23\v5mod20.ear PROJECT ID: 0700000085

SCALE: 1" = 10' Horiz.
1" = 10' Vert.

All Dimensions are US Survey Feet

V5
CROSS SECTIONS
SHEET 21 OF XXX

DESIGN STUDY ONLY

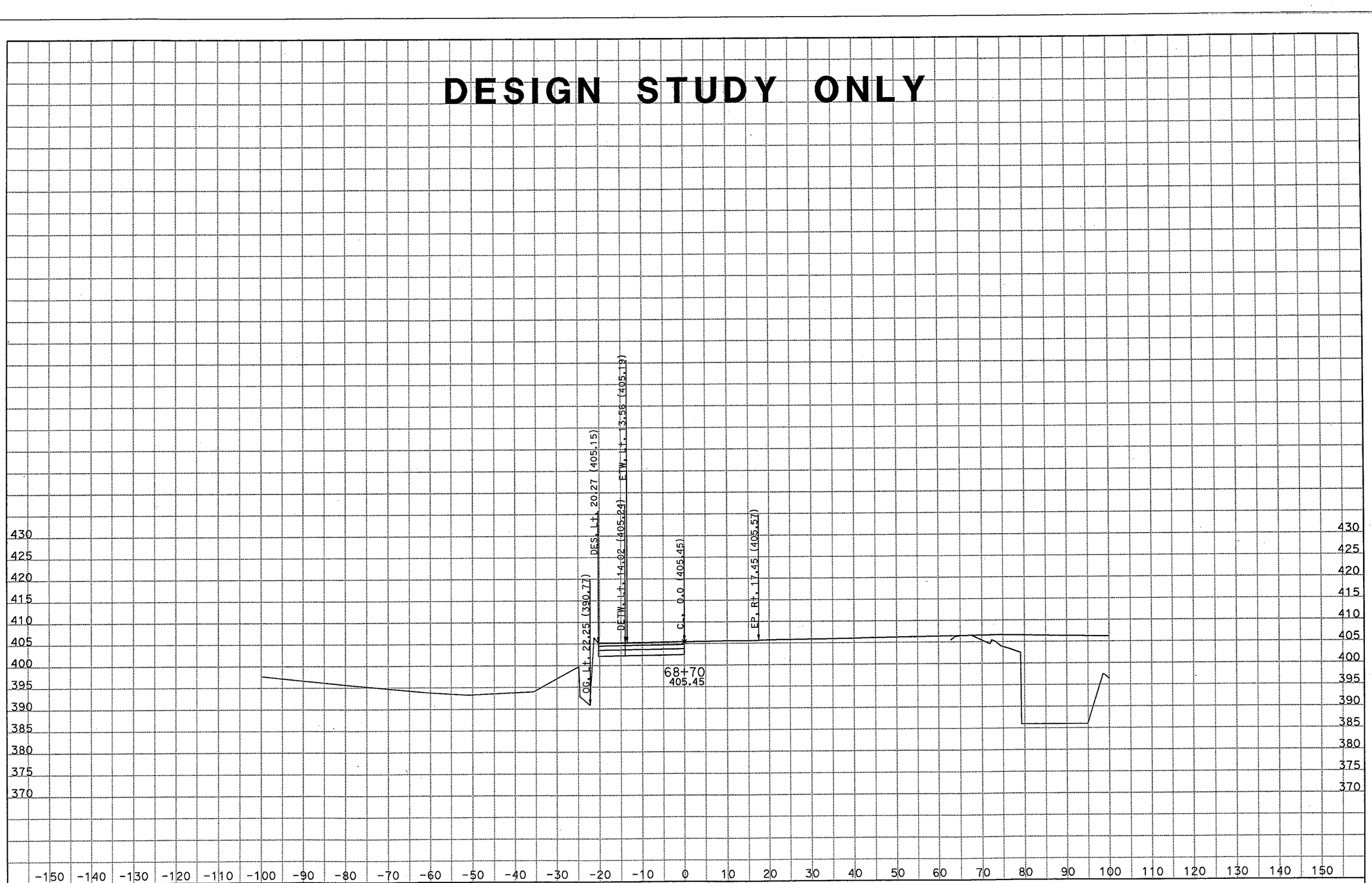

DATE: 10/24/2011
KC Project: 0817B

DIST/CO/RTE/PM: 07/LA/RTE 10
File: D:\EA110781\0817B\vincent\v5\v5MODOCT23\v5mod20.ear PROJECT ID: 0700000085

SCALE: 1" = 10' Horiz.
1" = 10' Vert.

All Dimensions are US Survey Feet

V5
CROSS SECTIONS
SHEET 22 OF XXX

DESIGN STUDY ONLY

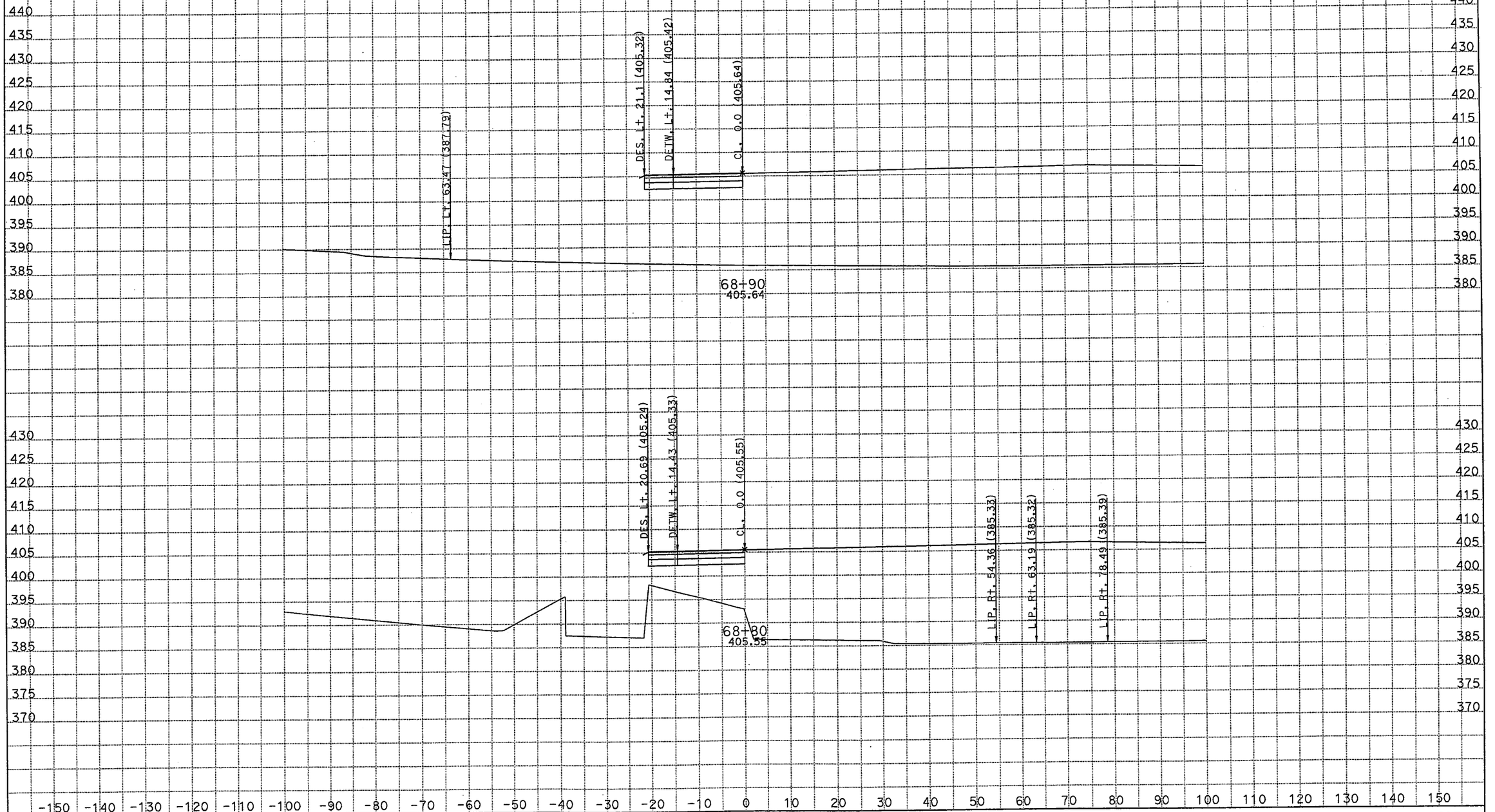

DATE: 10/24/2011
KC Project: 0817B

File: D:\EA110781\0817B\vincent\v5\v5MODOCT23\v5mod20.ear

DIST/CO/RTE/PM: 07/LA/RTE 10
PROJECT ID: 0700000085

SCALE: 1" = 10' Horiz.
1" = 10' Vert.

All Dimensions are US Survey Feet

V5
CROSS SECTIONS
SHEET 23 OF XXX

DESIGN STUDY ONLY

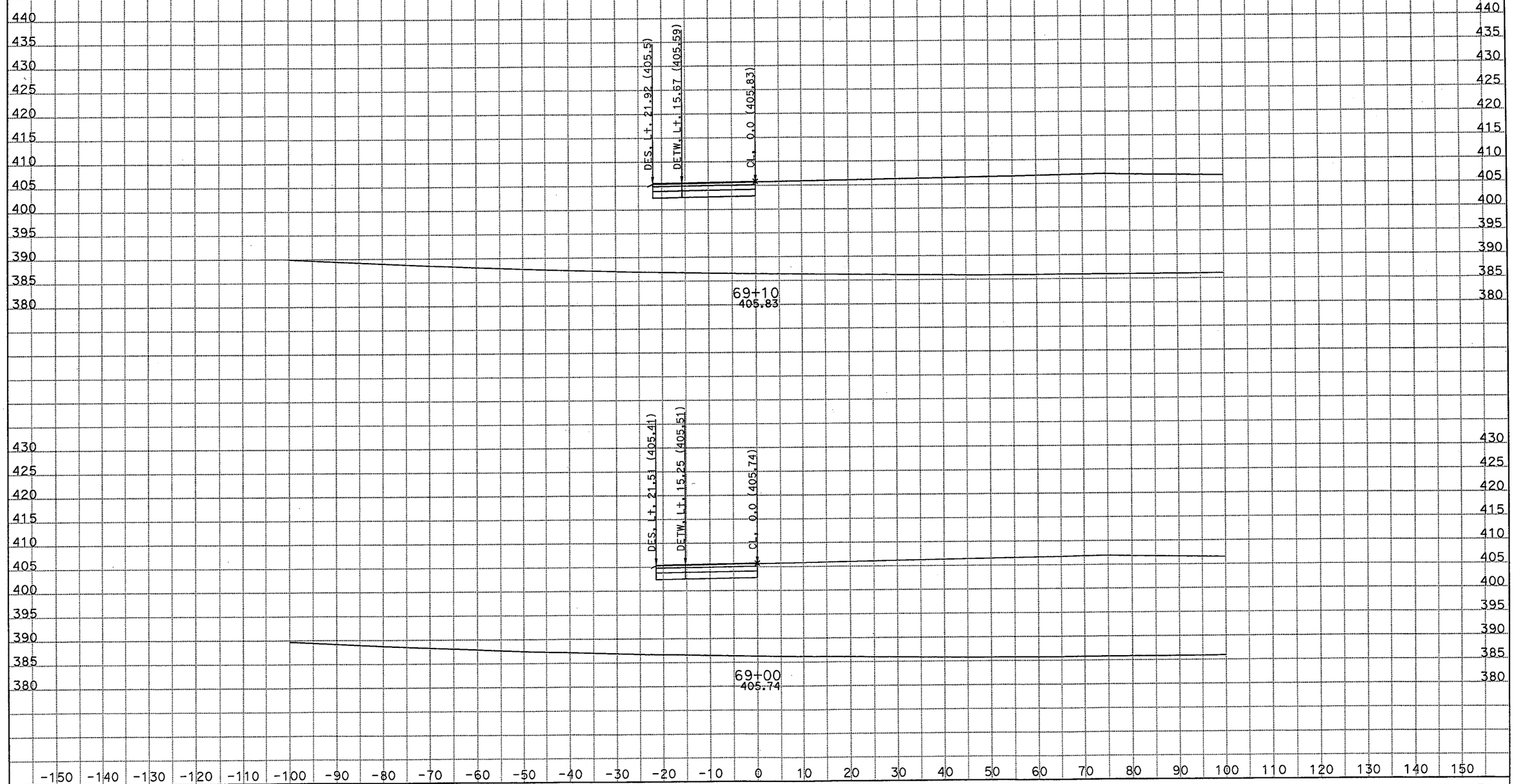

DATE: 10/24/2011
KC Project: 0817B

File: D:\EA110781\0817B\vincent\v5\v5MODOCT23\v5mod20.ear

DIST/CO/RTE/PM: 07/LA/RTE 10
PROJECT ID: 0700000085

SCALE: 1" = 10' Horiz.
1" = 10' Vert.

All Dimensions are US Survey Feet

V5
CROSS SECTIONS
SHEET 24 OF XXX

DESIGN STUDY ONLY

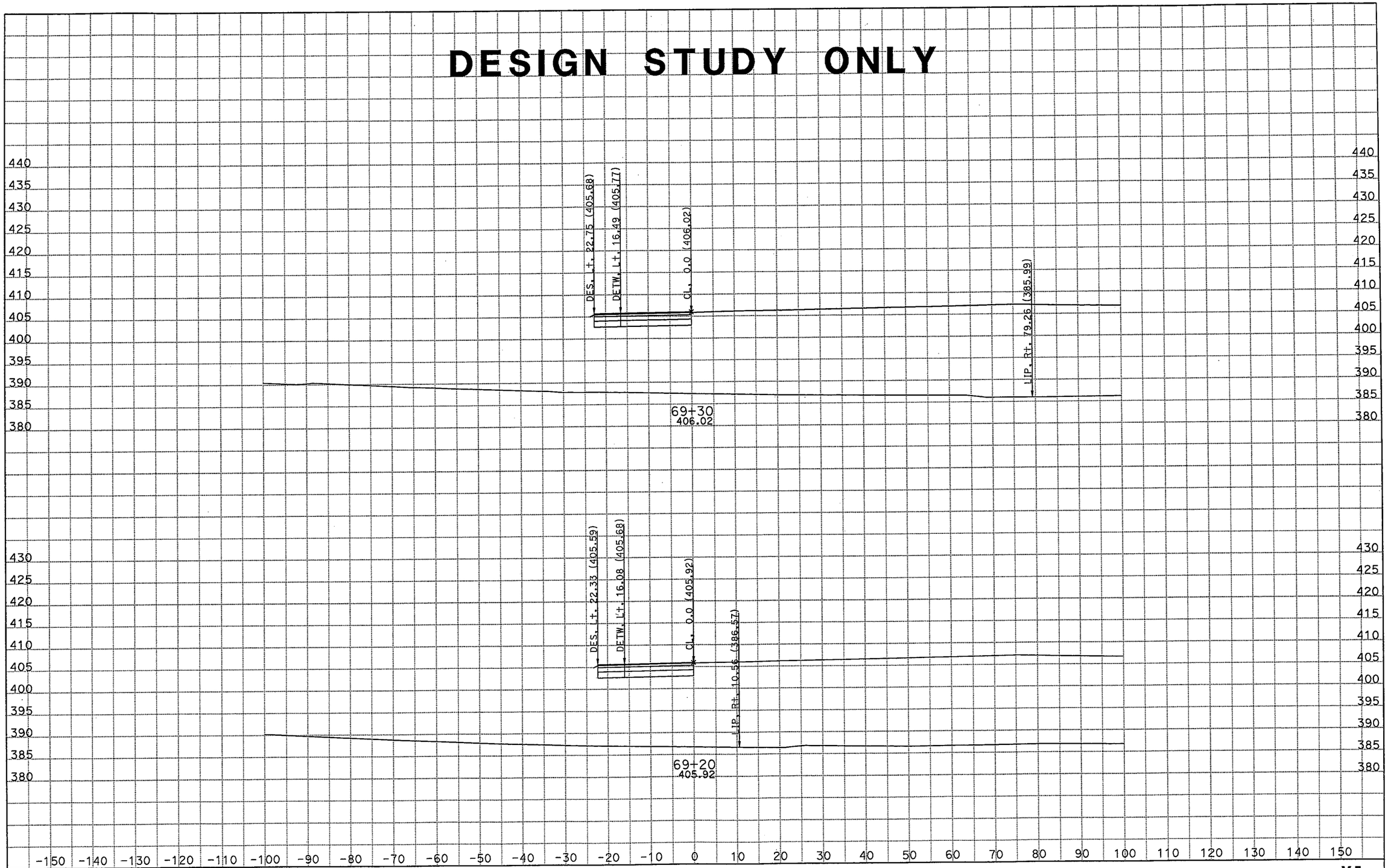

DATE: 10/24/2011
KC Project: 0817B

File: D:\EA110781\0817B\vincent\v5\v5MODOCT23\v5mod20.ear

DIST/CO/RTE/PM: 07/LA/RTE 10
PROJECT ID: 0700000085

SCALE: 1" = 10' Horiz.
1" = 10' Vert.

All Dimensions are US Survey Feet

V5
CROSS SECTIONS
SHEET 25 OF XXX

DESIGN STUDY ONLY

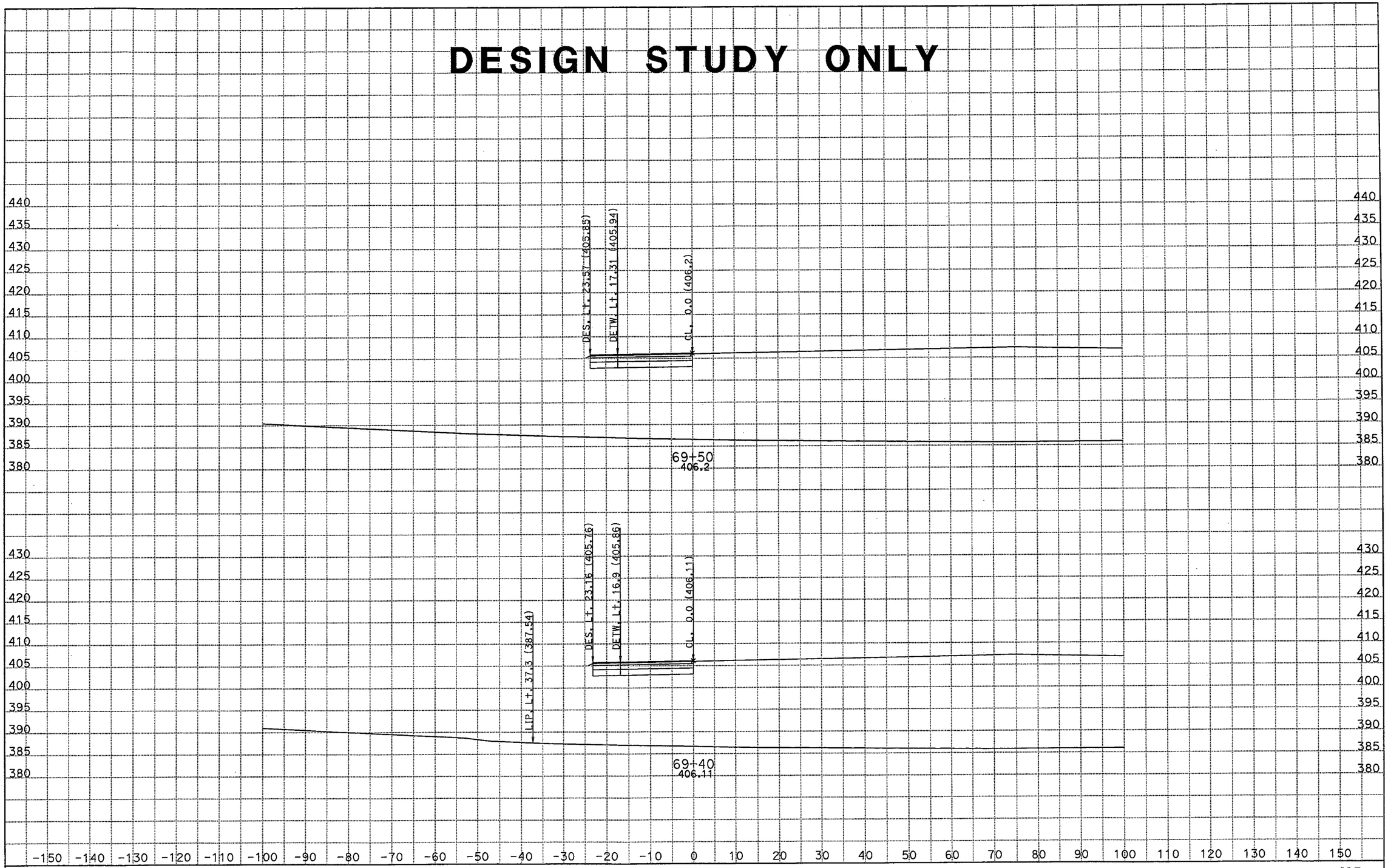

DATE: 10/24/2011
KC Project: 0817B

DIST/CO/RTE/PM: 07/LA/RTE 10
File: D:\EA110781\0817B\vincent\v5\v5MODOCT23\v5mod20.ear PROJECT ID: 0700000085

SCALE: 1" = 10' Horiz.
1" = 10' Vert.

All Dimensions are US Survey Feet

V5
CROSS SECTIONS
SHEET 26 OF XXX

DESIGN STUDY ONLY

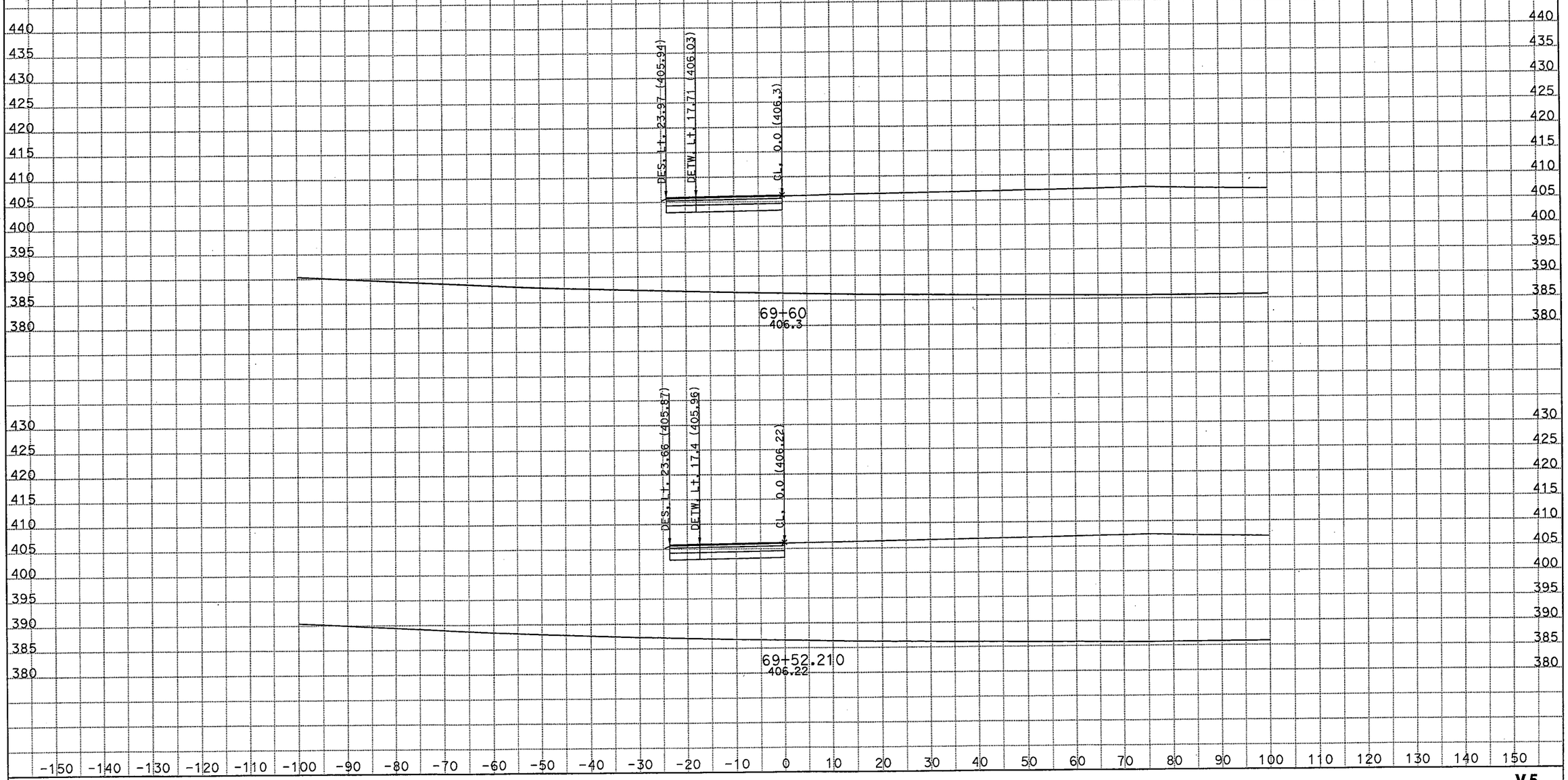

DATE: 10/24/2011
KC Project: 0817B

DIST/CO/RTE/PM: 07/LA/RTE 10
File: D:\EA110781\0817B\vincent\v5\v5MODOCT23\v5mod20.ear PROJECT ID: 0700000085

SCALE: 1" = 10' Horiz.
1" = 10' Vert.

All Dimensions are US Survey Feet

V5
CROSS SECTIONS
SHEET 27 OF XXX

DESIGN STUDY ONLY

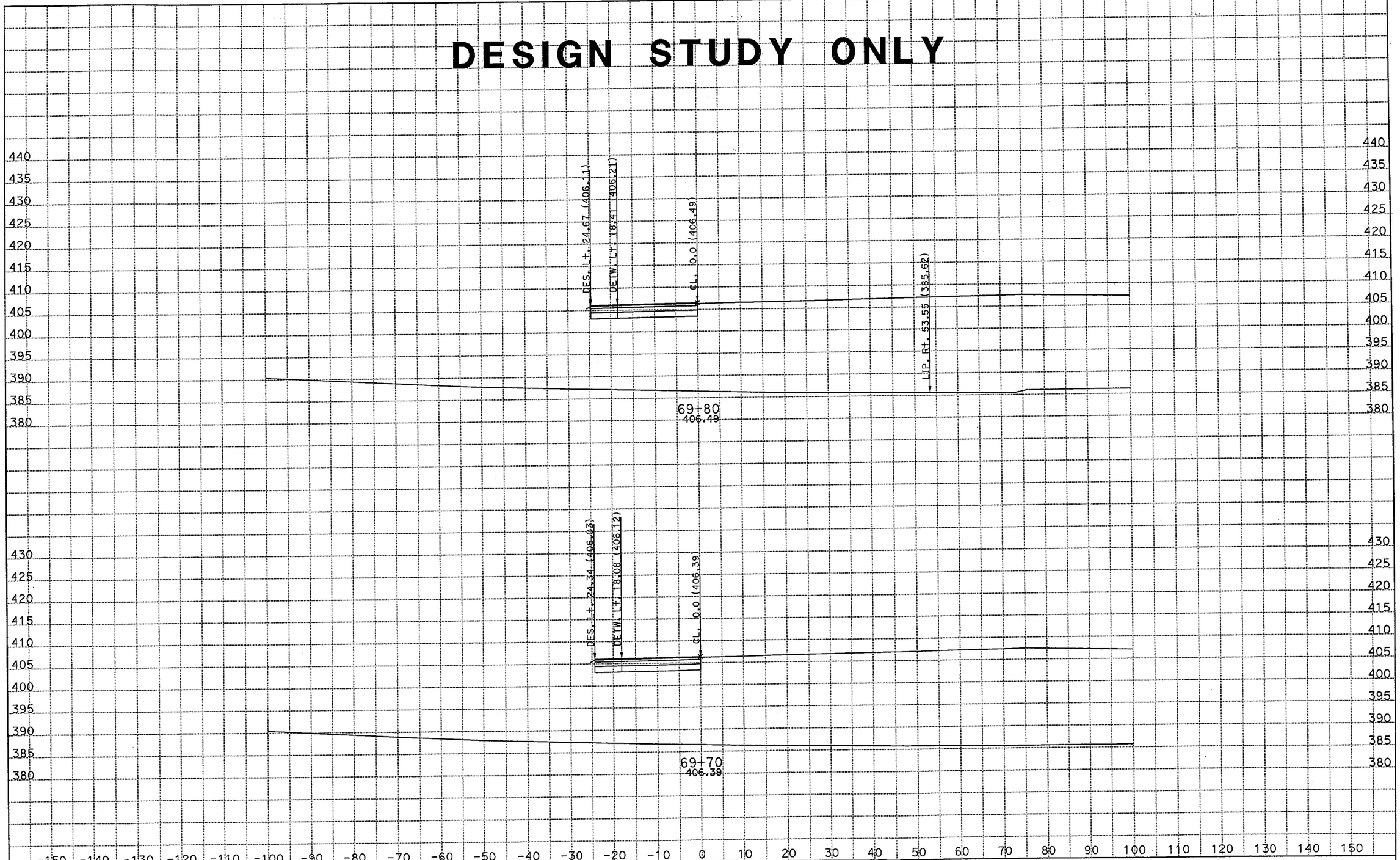

DATE: 10/24/2011
KC Project: 0817B

DIST/CO/RTE/PM: 07/LA/RTE 10
File: D:\EA110781\0817B\vincent\v5\v5MODOCT23\v5mod20.ear PROJECT ID: 0700000085

SCALE: 1" = 10' Horiz.
1" = 10' Vert.

All Dimensions are US Survey Feet

V5
CROSS SECTIONS
SHEET 28 OF XXX

DESIGN STUDY ONLY

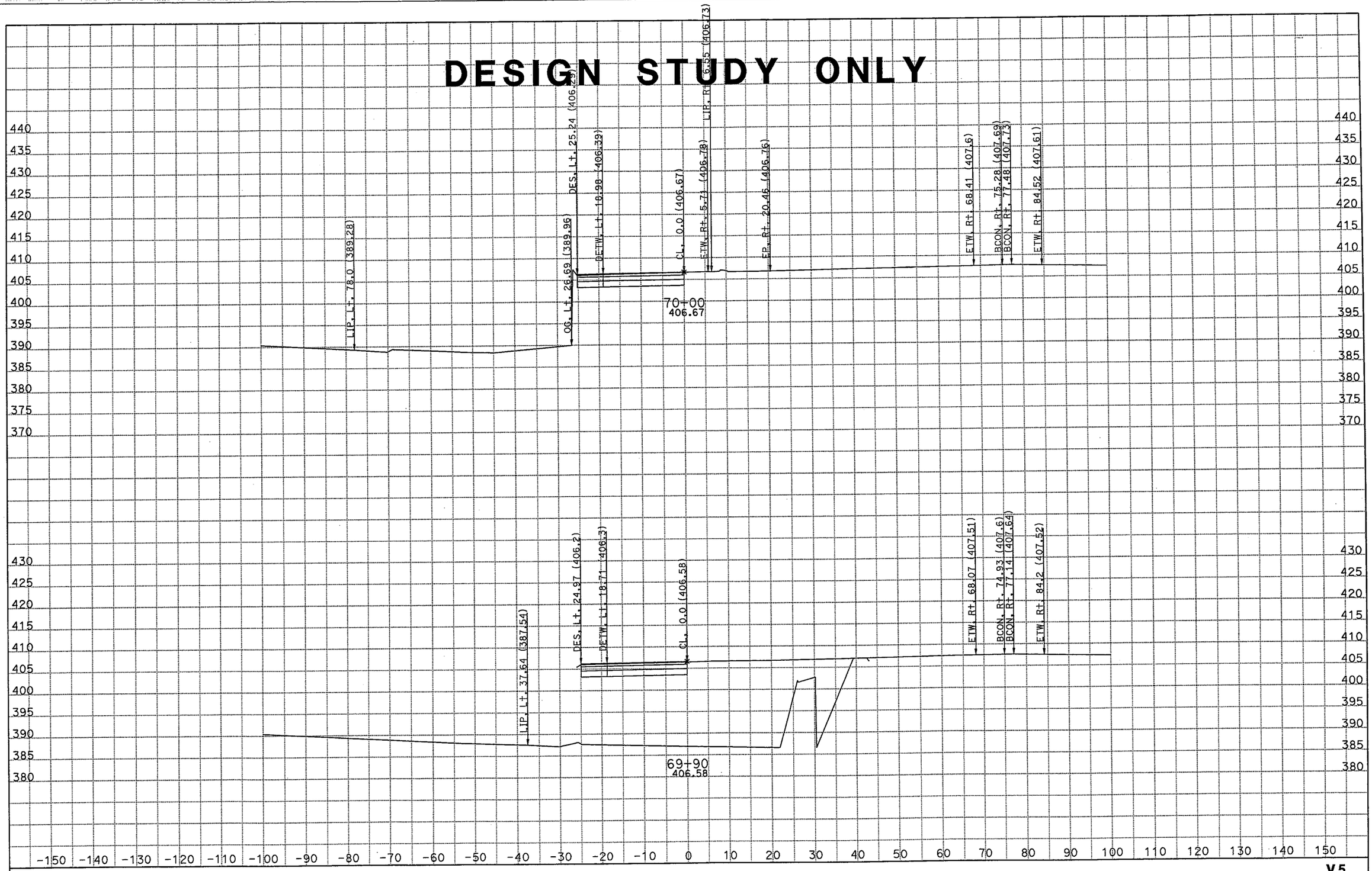

DATE: 10/24/2011
KC Project: 0817B

DIST/CO/RTE/PM: 07/LA/RTE 10
File: D:\EA110781\0817B\vincent\v5\v5MODOCT23\v5mod20.ear PROJECT ID: 0700000085

SCALE: 1" = 10' Horiz.
1" = 10' Vert.

All Dimensions are US Survey Feet

V5
CROSS SECTIONS
SHEET 29 OF XXX

DESIGN STUDY ONLY

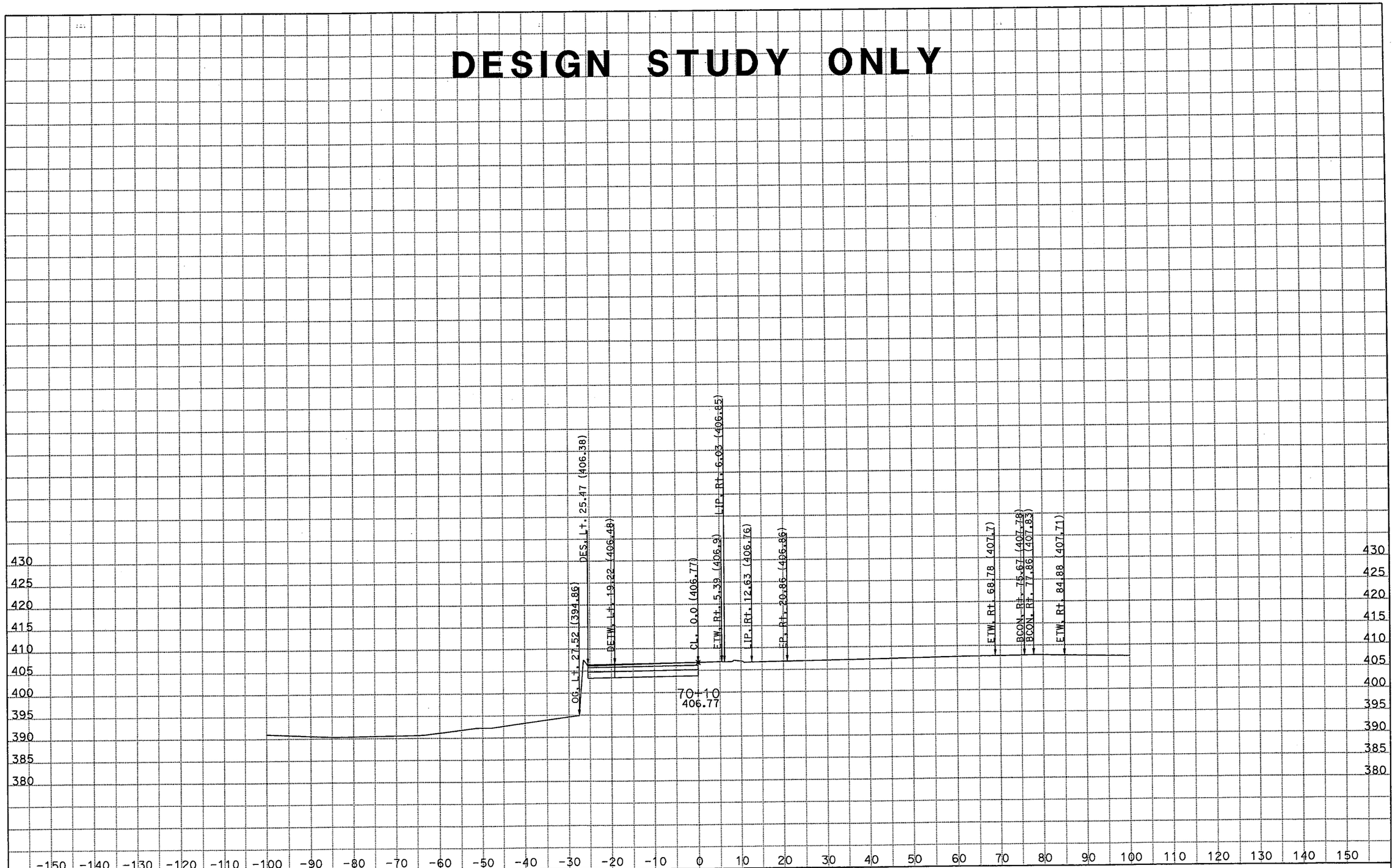

DATE: 10/24/2011
KC Project: 0817B

File: D:\EA110781\0817B\vincent\v5\v5MODOCT23\v5mod20.ear

DIST/CO/RTE/PM: 07/LA/RTE 10
PROJECT ID: 0700000085

SCALE: 1" = 10' Horiz.
1" = 10' Vert.

All Dimensions are US Survey Feet

V5
CROSS SECTIONS
SHEET 30 OF XXX

DESIGN STUDY ONLY

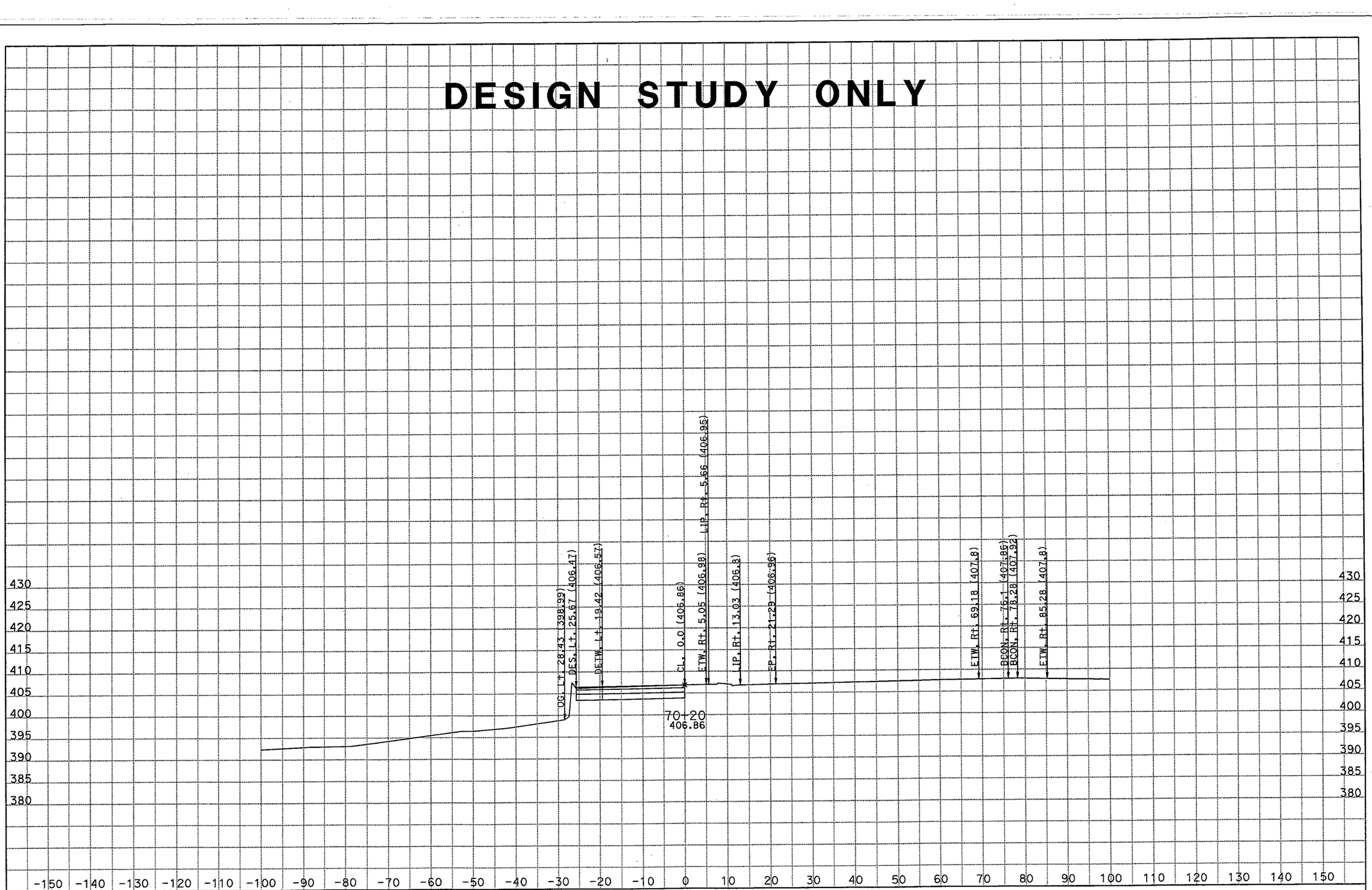

DATE: 10/24/2011
KC Project: 0817B

DIST/CO/RTE/PM: 07/LA/RTE 10
File: D:\EA110781\0817B\vincent\v5\v5MODOCT23\v5mod20.ear PROJECT ID: 0700000085

SCALE: 1" = 10' Horiz.
1" = 10' Vert.

All Dimensions are US Survey Feet

V5
CROSS SECTIONS
SHEET 31 OF XXX

DESIGN STUDY ONLY

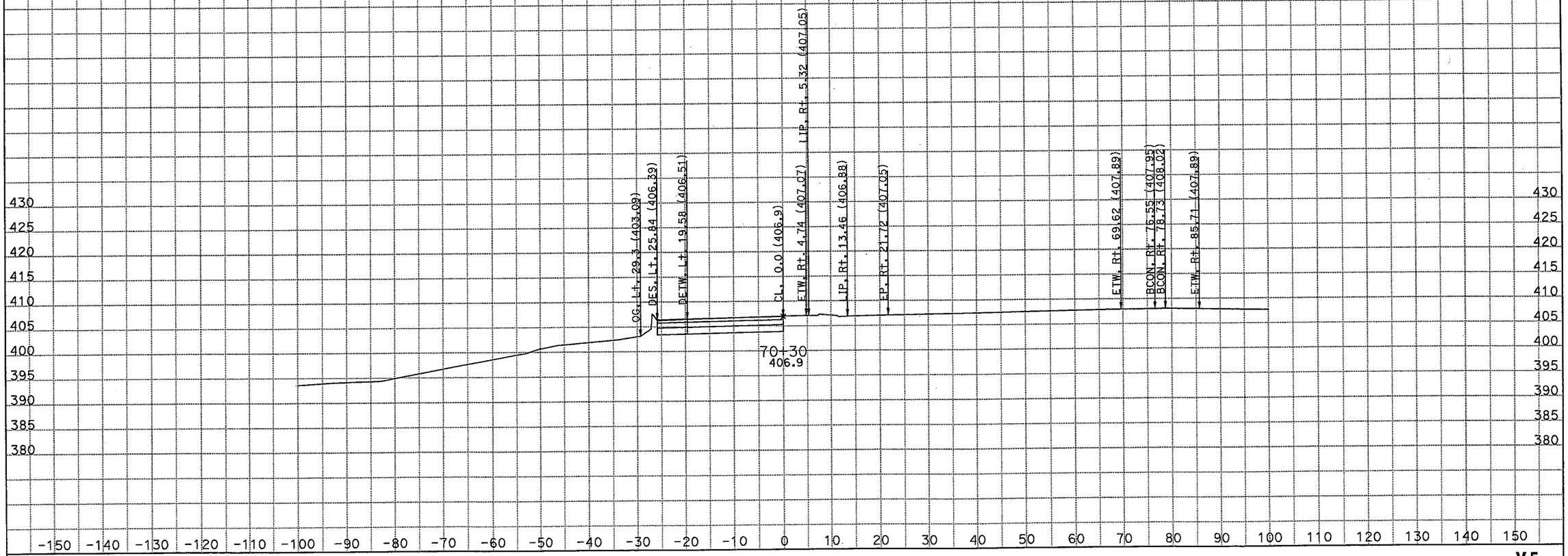

DATE: 10/24/2011
KC Project: 0817B

DIST/CO/RTE/PM: 07/LA/RTE 10
File: D:\EA110781\0817B\vincent\v5\v5MODOCT23\v5mod20.ear PROJECT ID: 0700000085

SCALE: 1" = 10' Horiz.
1" = 10' Vert.

All Dimensions are US Survey Feet

V5
CROSS SECTIONS
SHEET 32 OF XXX

DESIGN STUDY ONLY

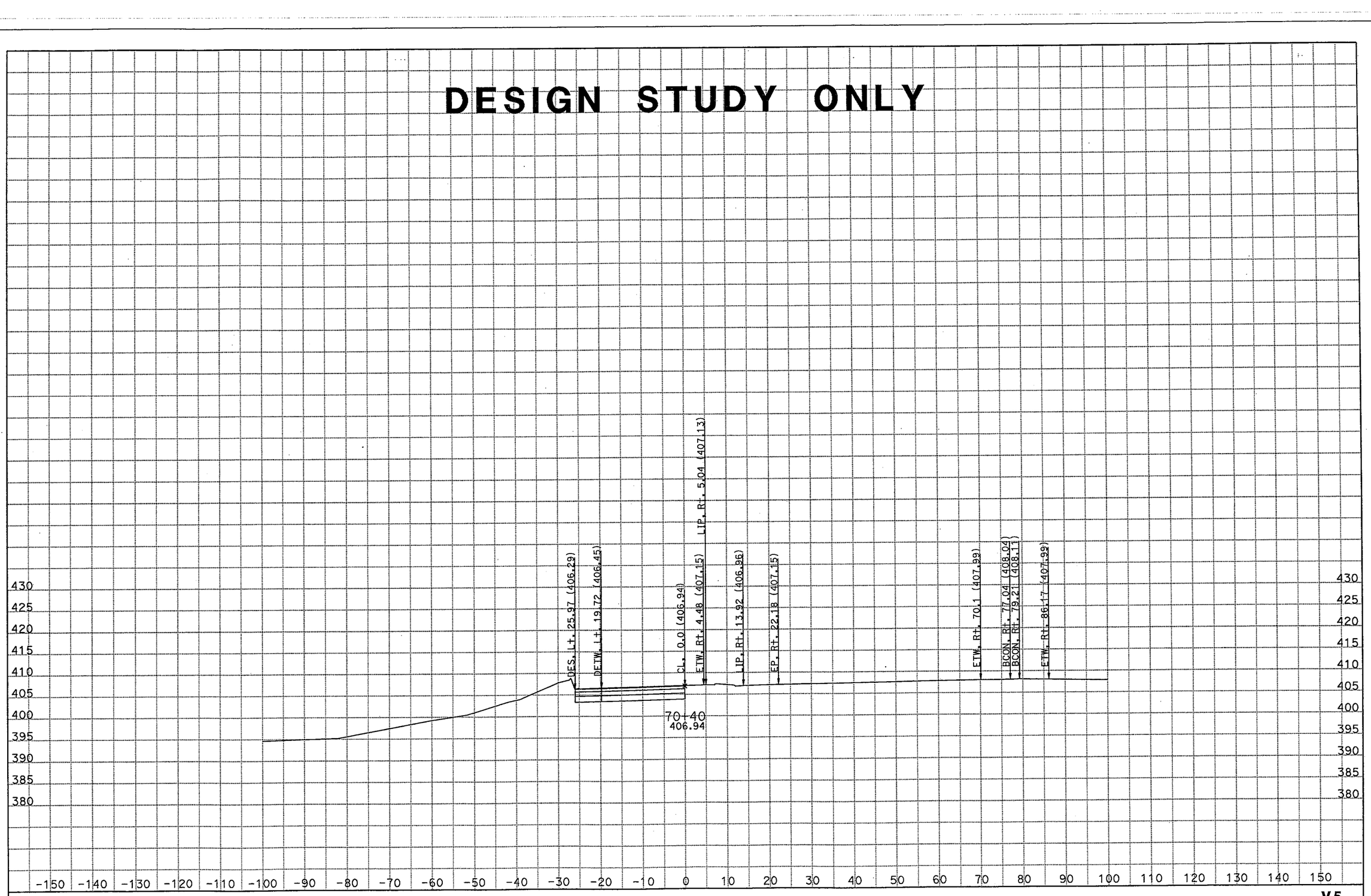

DATE: 10/24/2011
KC Project: 0817B
File: D:\EA110781\0817B\vincent\v5\v5MODOCT23\v5mod20.ear
DIST/CO/RTE/PM: 07/LA/RTE 10
PROJECT ID: 0700000085

SCALE: 1" = 10' Horiz.
1" = 10' Vert.

All Dimensions are US Survey Feet

V5
CROSS SECTIONS
SHEET 33 OF XXX

DESIGN STUDY ONLY

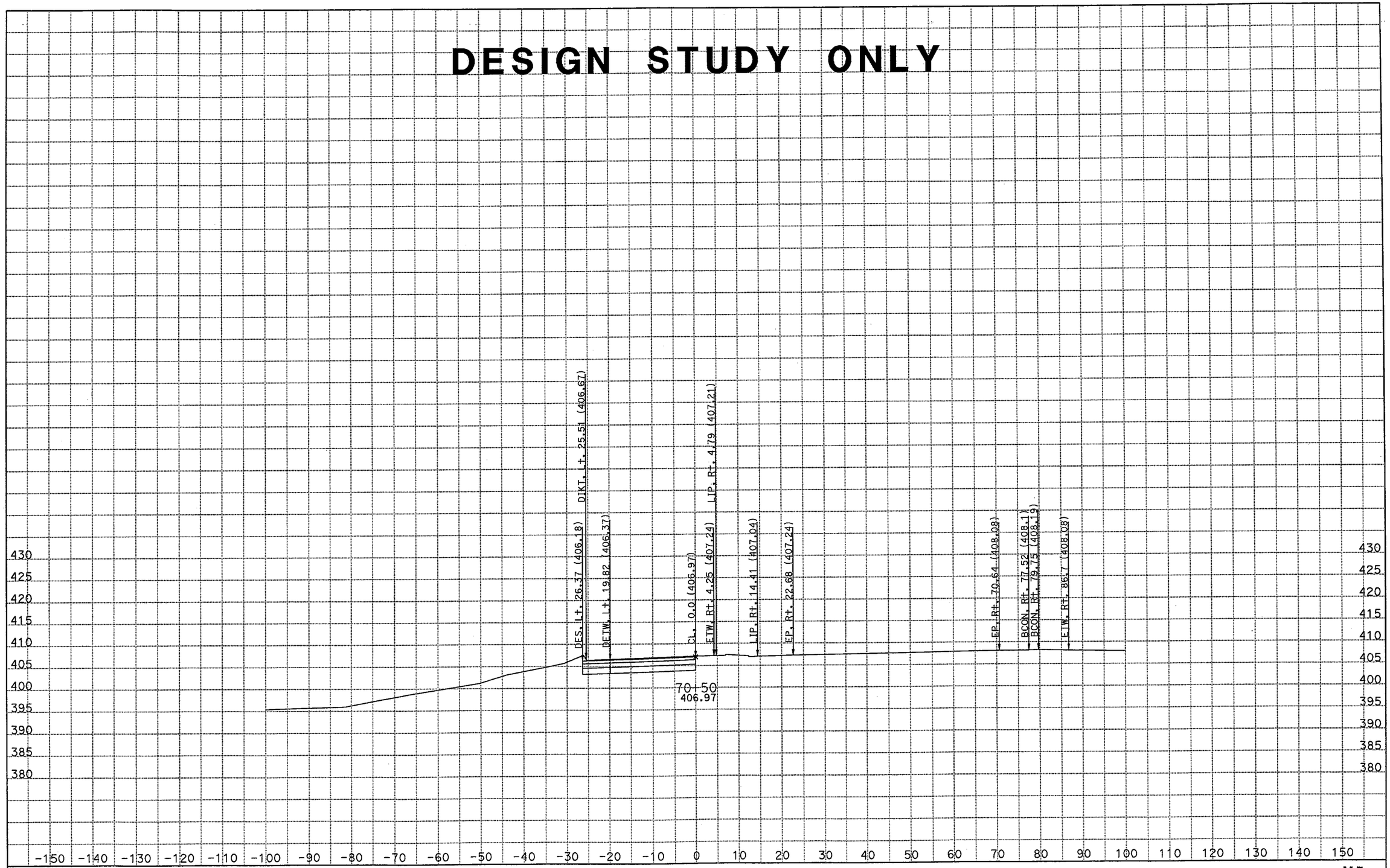

DATE: 10/24/2011
KC Project: 0817B

File: D:\EA110781\0817B\vincent\v5\v5MODOCT23\v5mod20.ear

DIST/CO/RTE/PM: 07/LA/RTE 10
PROJECT ID: 0700000085

SCALE: 1" = 10' Horiz.
1" = 10' Vert.

All Dimensions are US Survey Feet

V5
CROSS SECTIONS
SHEET 34 OF XXX

DESIGN STUDY ONLY

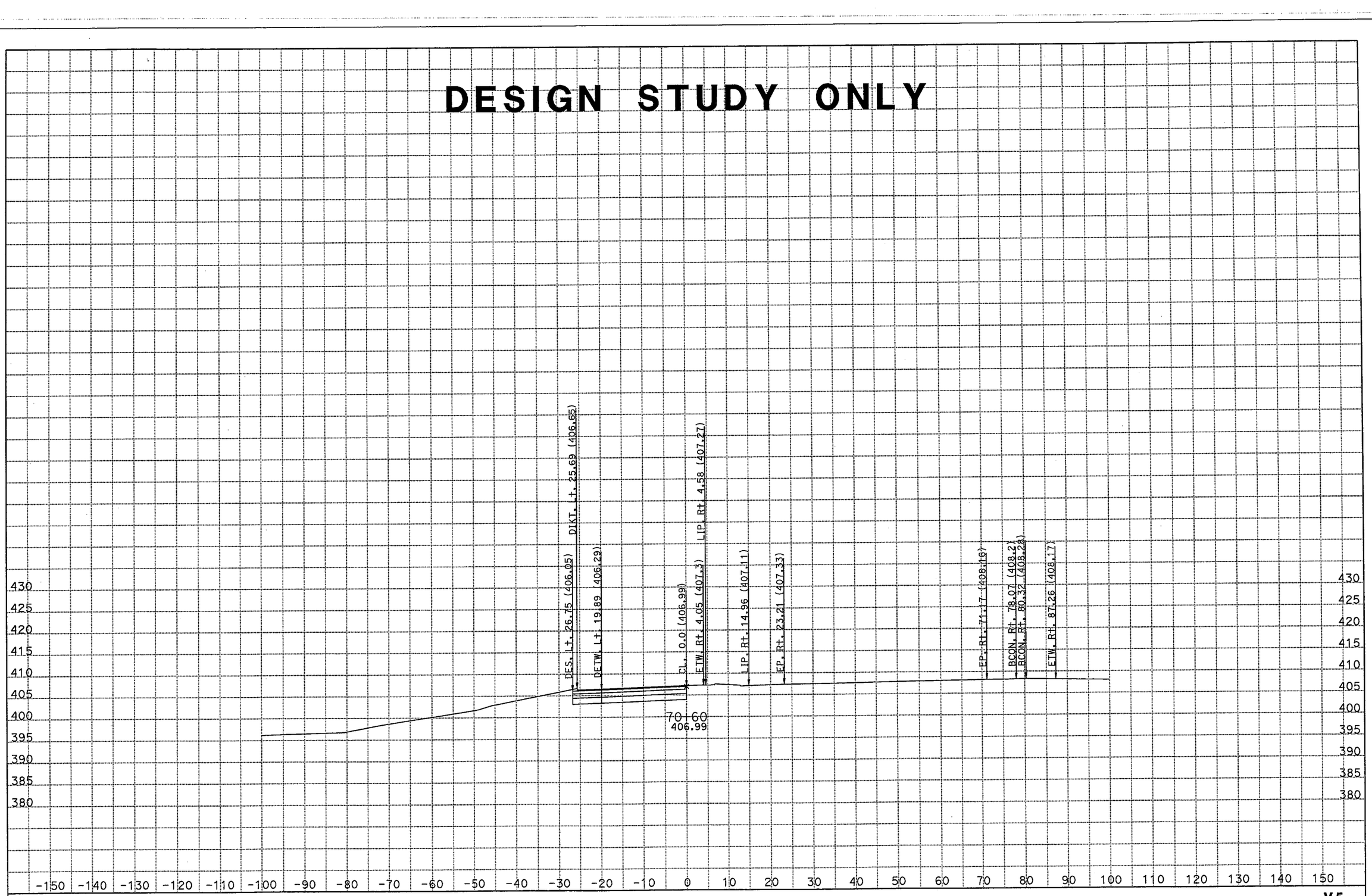

DATE: 10/24/2011
KC Project: 0817B

DIST/CO/RTE/PM: 07/LA/RTE 10
File: D:\EA110781\0817B\vincent\v5\v5MODOCT23\v5mod20.ear PROJECT ID: 0700000085

SCALE: 1" = 10' Horiz.
1" = 10' Vert.

All Dimensions are US Survey Feet

V5
CROSS SECTIONS
SHEET 35 OF XXX

DESIGN STUDY ONLY

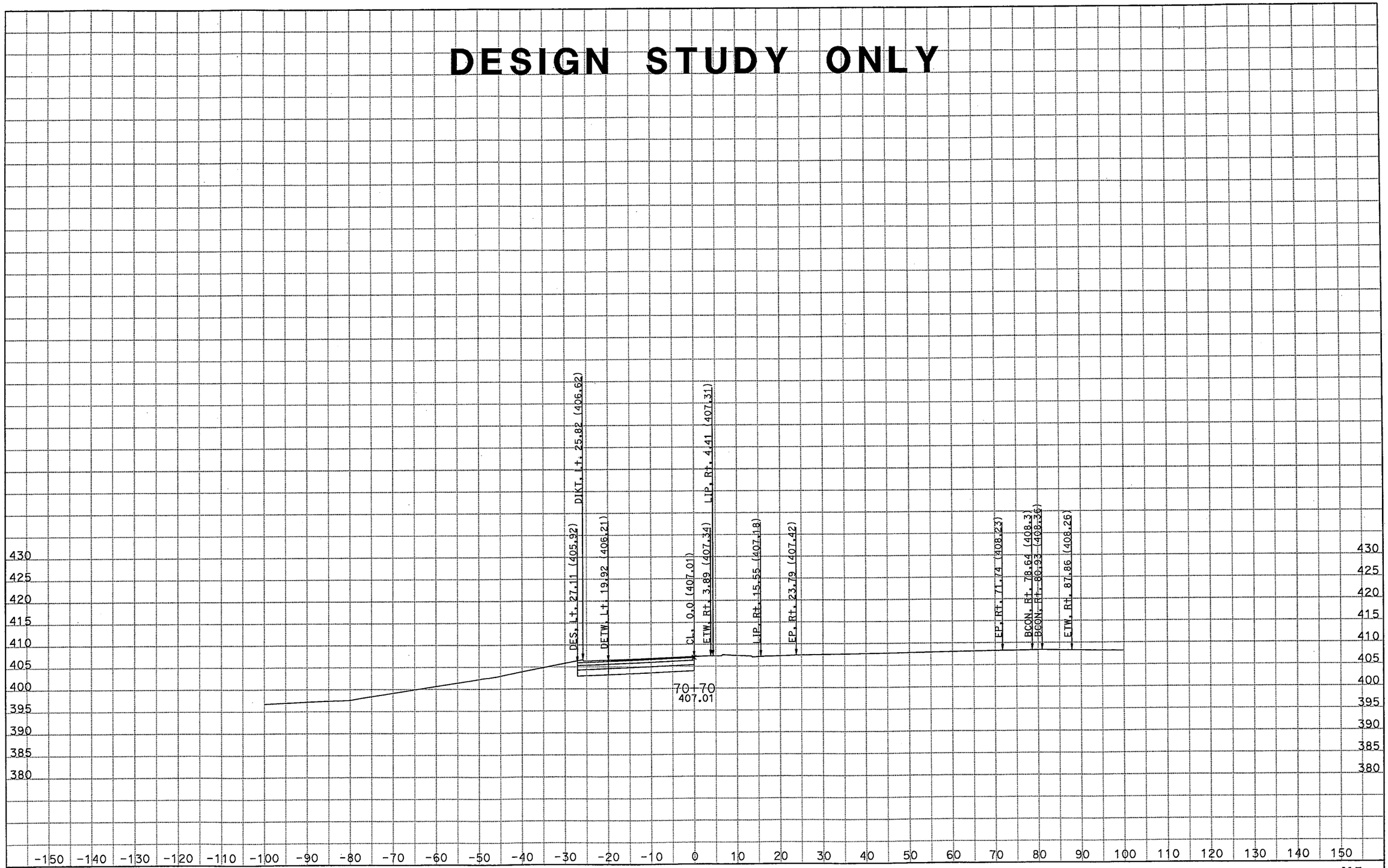

DATE: 10/24/2011
KC Project: 0817B

File: D:\EA110781\0817B\vincent\v5\v5MODOCT23\v5mod20.ear

DIST/CO/RTE/PM: 07/LA/RTE 10
PROJECT ID: 0700000085

SCALE: 1" = 10' Horiz.
1" = 10' Vert.

All Dimensions are US Survey Feet

V5
CROSS SECTIONS
SHEET 36 OF XXX

DESIGN STUDY ONLY

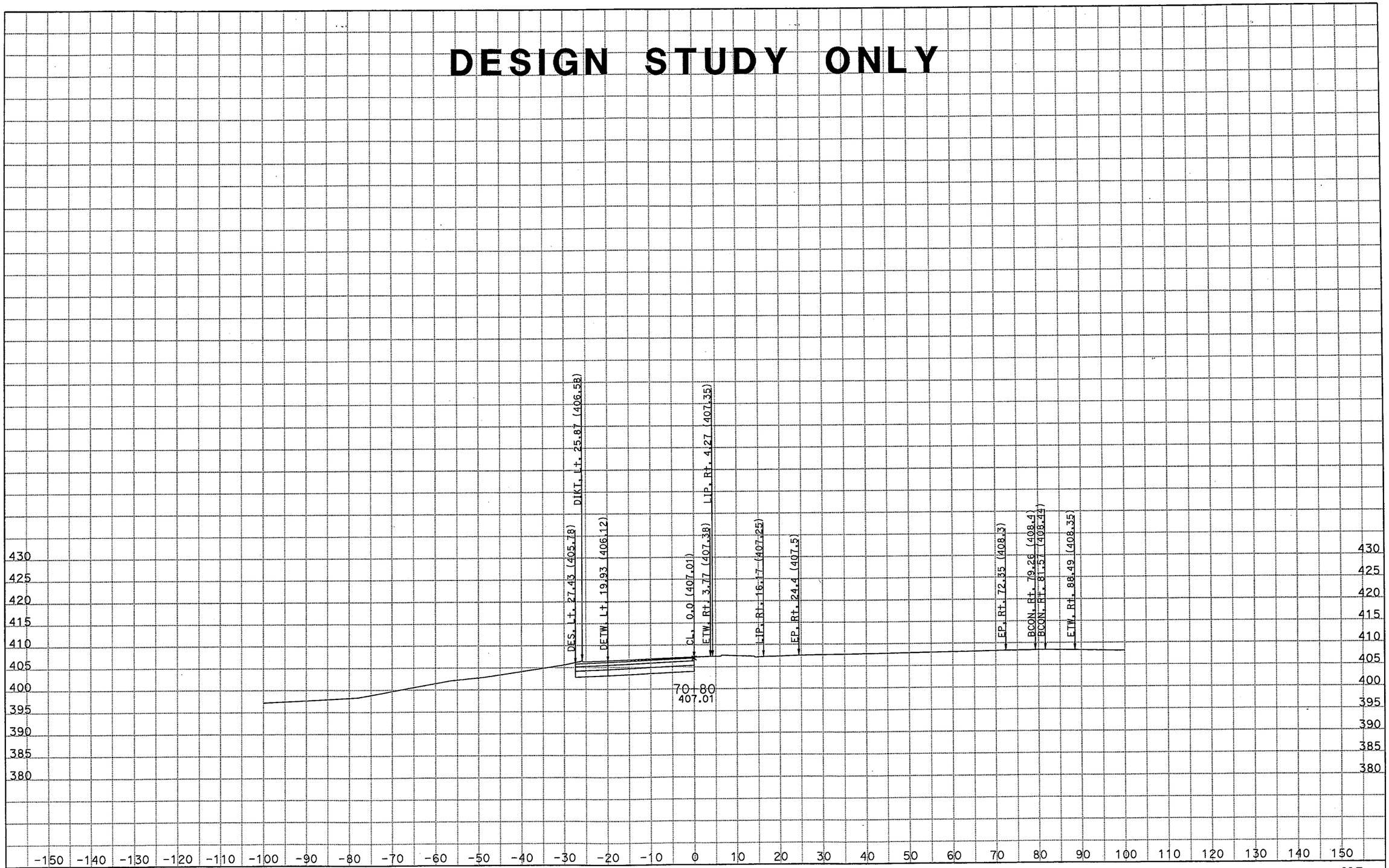

DATE: 10/24/2011
KC Project: 0817B

DIST/CO/RTE/PM: 07/LA/RTE 10
File: D:\EA110781\0817B\vincent\v5\v5MODOCT23\v5mod20.ear PROJECT ID: 0700000085

SCALE: 1" = 10' Horiz.
1" = 10' Vert.
All Dimensions are US Survey Feet

V5
CROSS SECTIONS
SHEET 37 OF XXX

DESIGN STUDY ONLY

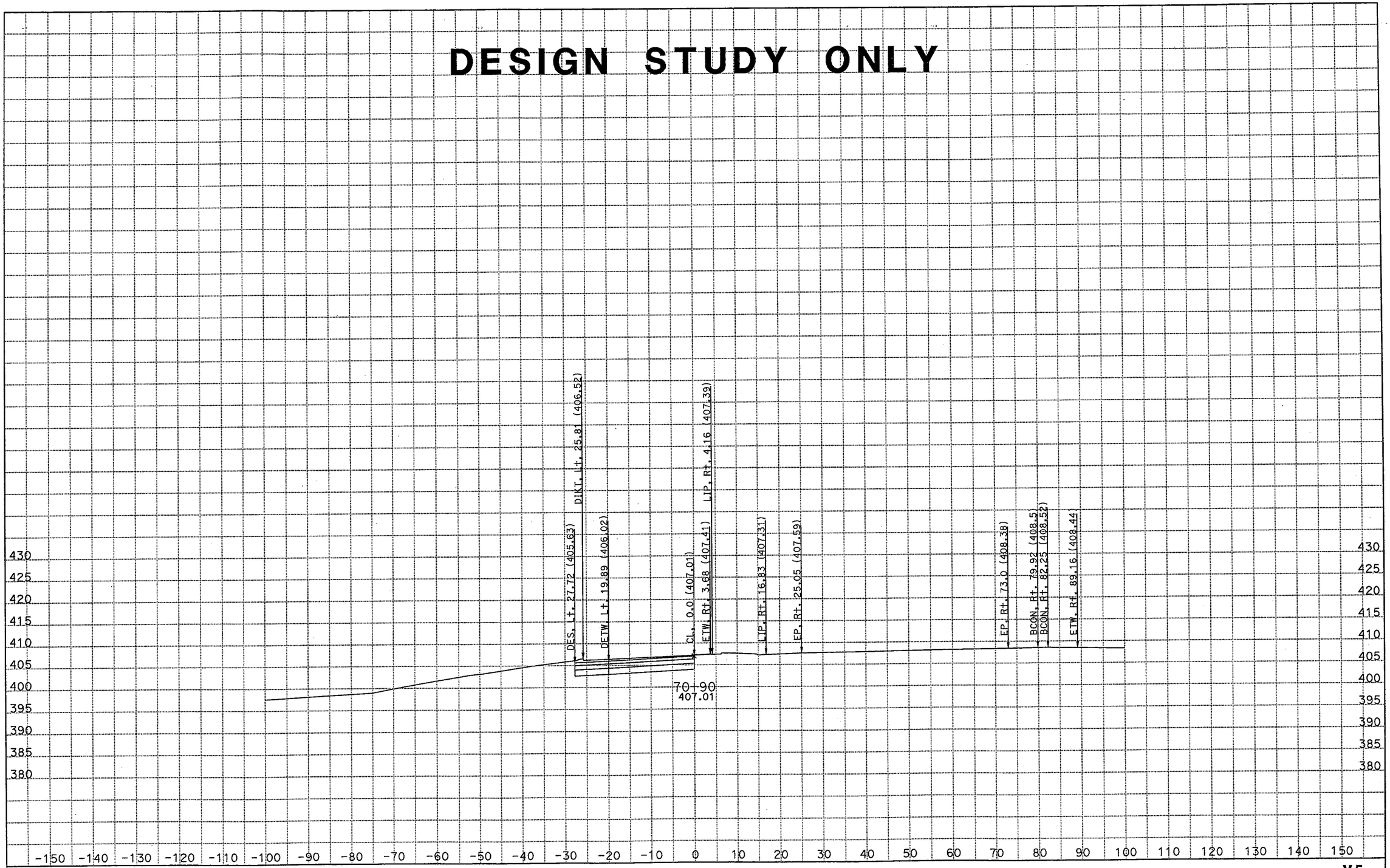

DATE: 10/24/2011
KC Project: 0817B

File: D:\EA110781\0817B\vincent\v5\v5MODOCT23\v5mod20.ear

DIST/CO/RTE/PM: 07/LA/RTE 10
PROJECT ID: 0700000085

SCALE: 1" = 10' Horiz.
1" = 10' Vert.

All Dimensions are US Survey Feet

V5
CROSS SECTIONS
SHEET 38 OF XXX

DESIGN STUDY ONLY

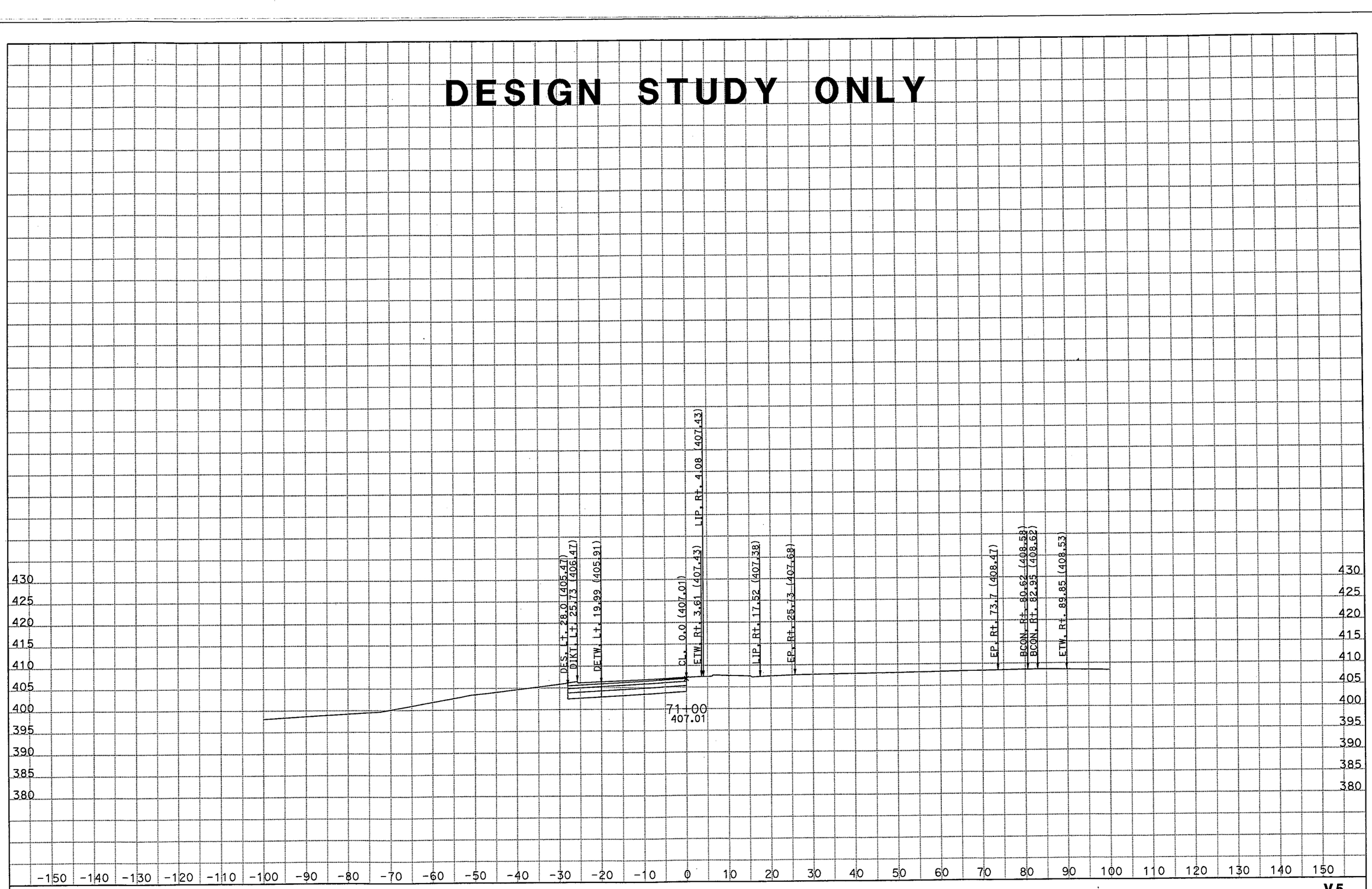

DATE: 10/24/2011
KC Project: 0817B

DIST/CO/RTE/PM: 07/LA/RTE 10
File: D:\EA110781\0817B\vincent\v5\v5MODOCT23\v5mod20.ear PROJECT ID: 0700000085

SCALE: 1" = 10' Horiz.
1" = 10' Vert.

All Dimensions are US Survey Feet

V5
CROSS SECTIONS
SHEET 39 OF XXX

DESIGN STUDY ONLY

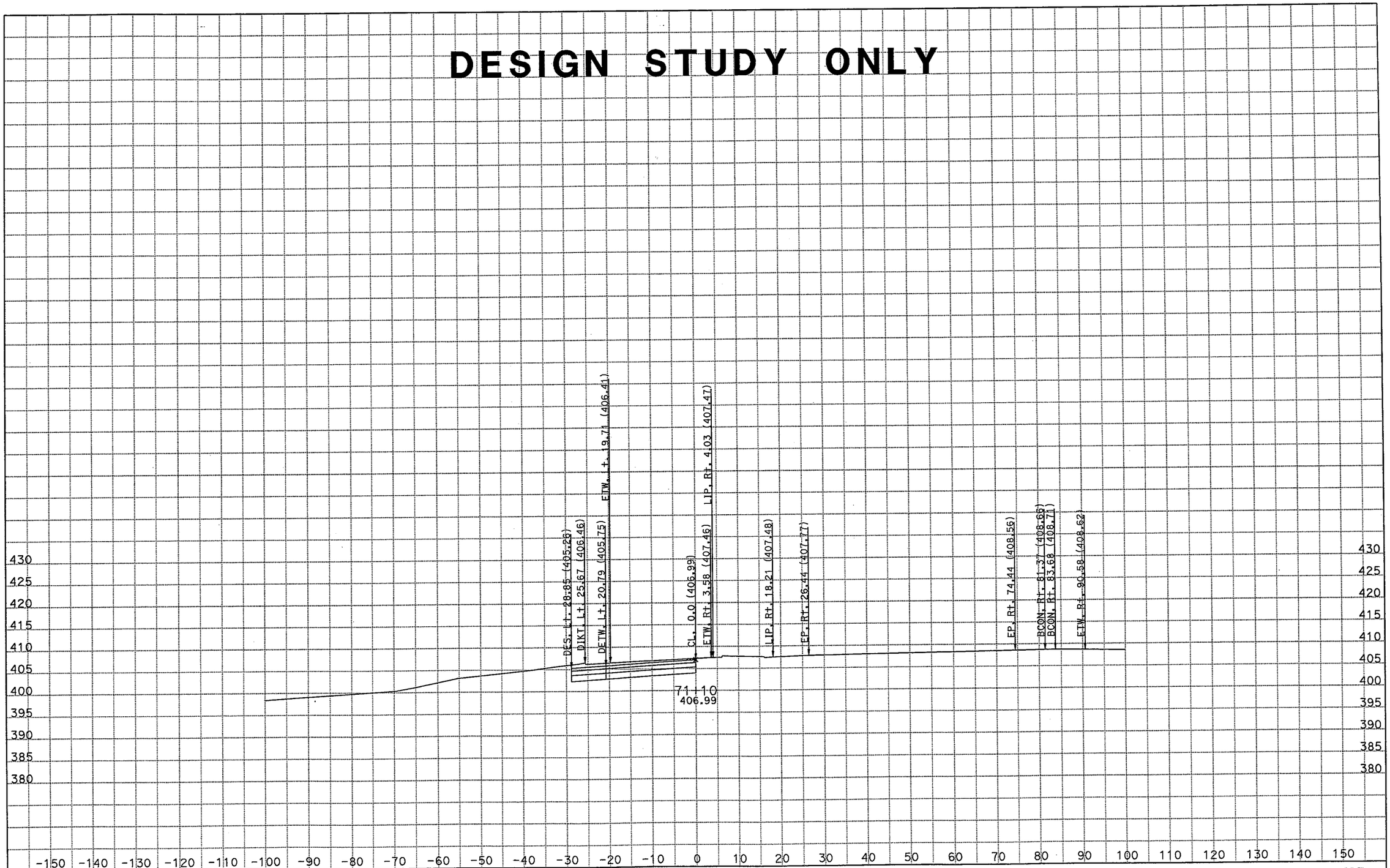

DATE: 10/24/2011
KC Project: 0817B

DIST/CO/RTE/PM: 07/LA/RTE 10
File: D:\EA110781\0817B\vincent\v5\v5MODOCT23\v5mod20.ear PROJECT ID: 0700000085

SCALE: 1" = 10' Horiz.
1" = 10' Vert.

All Dimensions are US Survey Feet

V5
CROSS SECTIONS
SHEET 40 OF XXX

DESIGN STUDY ONLY

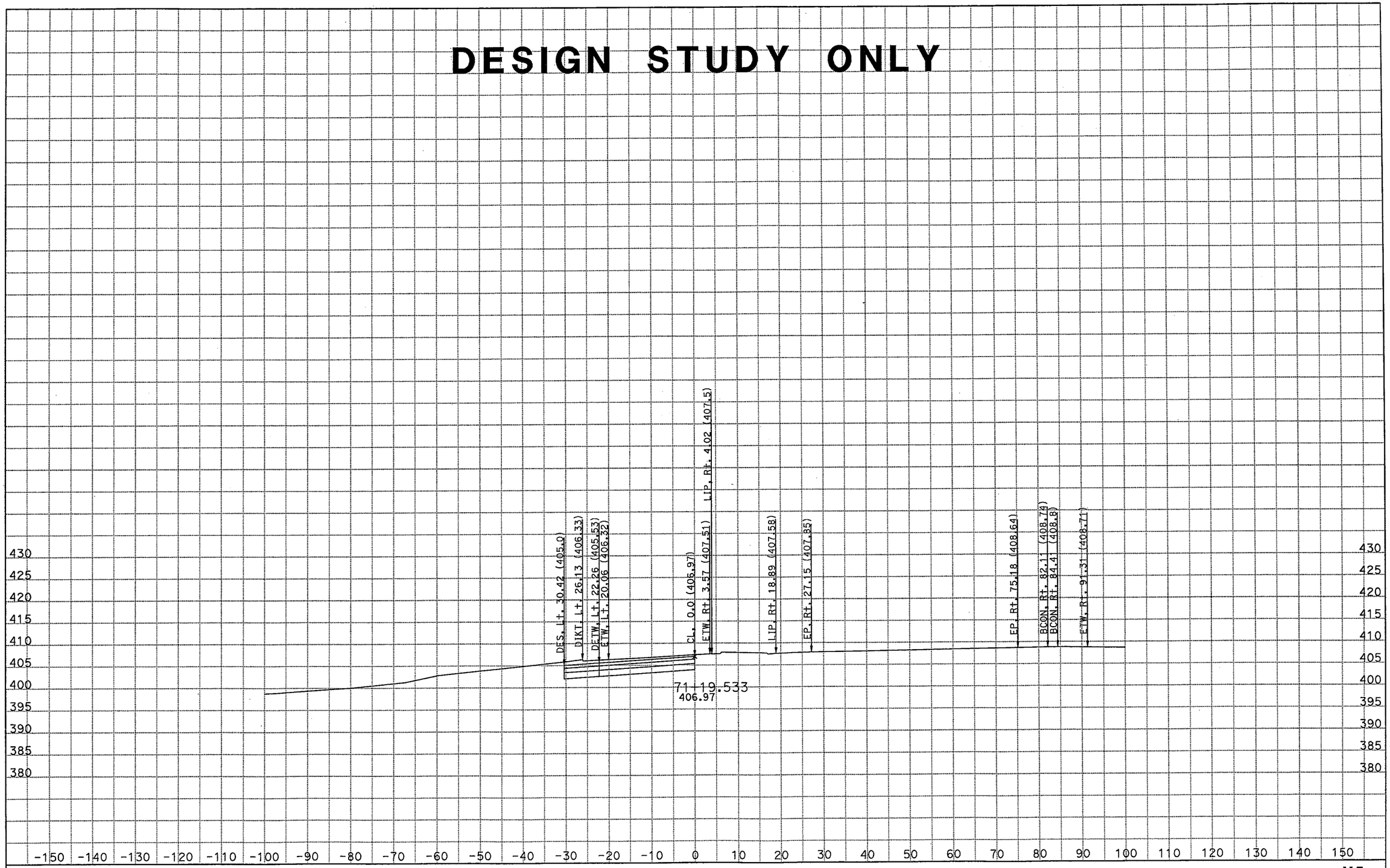

DATE: 10/24/2011
KC Project: 0817B

DIST/CO/RTE/PM: 07/LA/RTE 10
File: D:\EA110781\0817B\vincent\v5\v5MODOCT23\v5mod20.ear PROJECT ID: 0700000085

SCALE: 1" = 10' Horiz.
1" = 10' Vert.

All Dimensions are US Survey Feet

V5
CROSS SECTIONS
SHEET 41 OF XXX

DESIGN STUDY ONLY

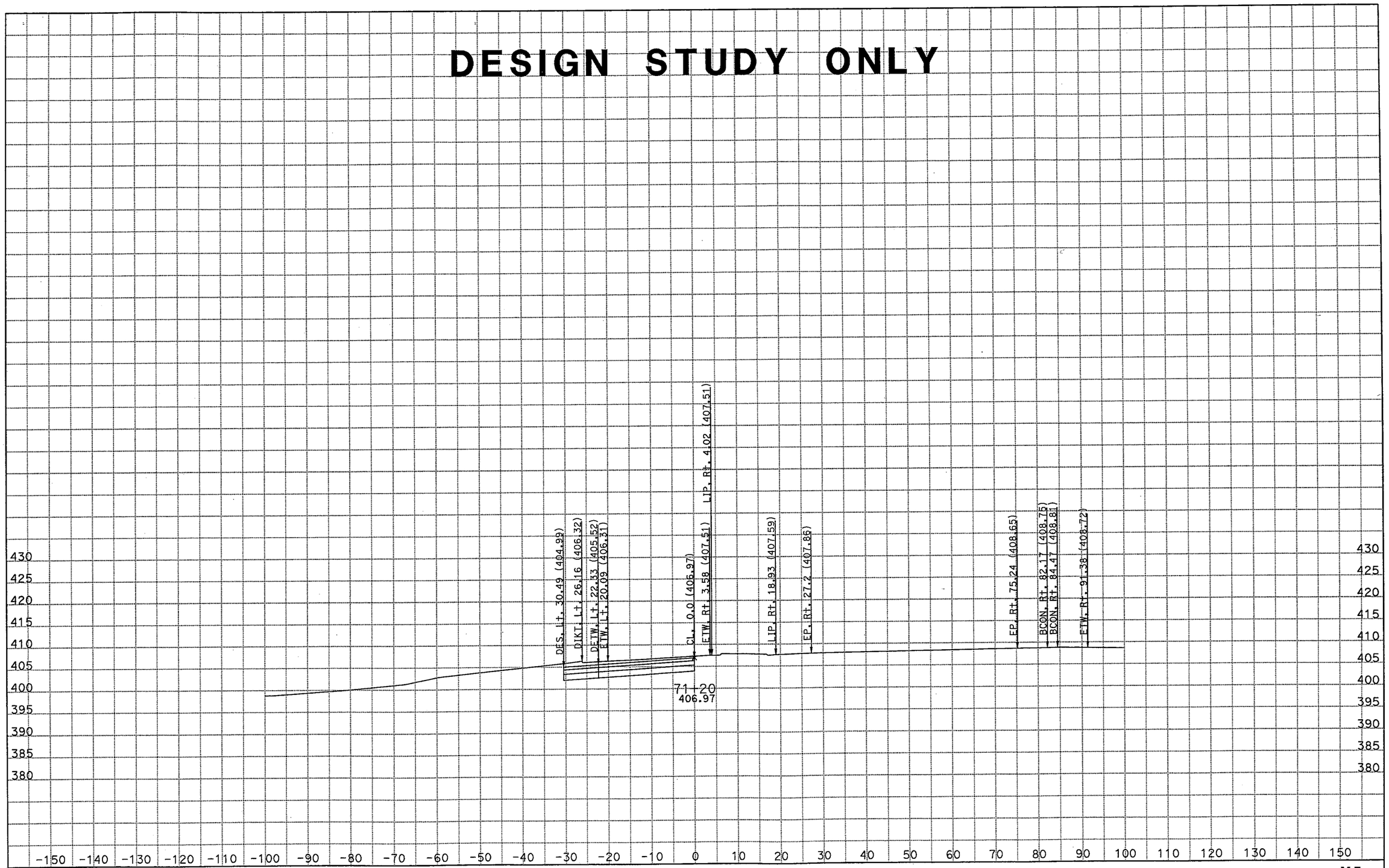

DATE: 10/24/2011
KC Project: 0817B

File: D:\EA110781\0817B\vincent\v5\v5MODOCT23\v5mod20.ear

DIST/CO/RTE/PM: 07/LA/RTE 10
PROJECT ID: 0700000085

SCALE: 1" = 10' Horiz.
1" = 10' Vert.

All Dimensions are US Survey Feet

V5
CROSS SECTIONS
SHEET 42 OF XXX

DESIGN STUDY ONLY

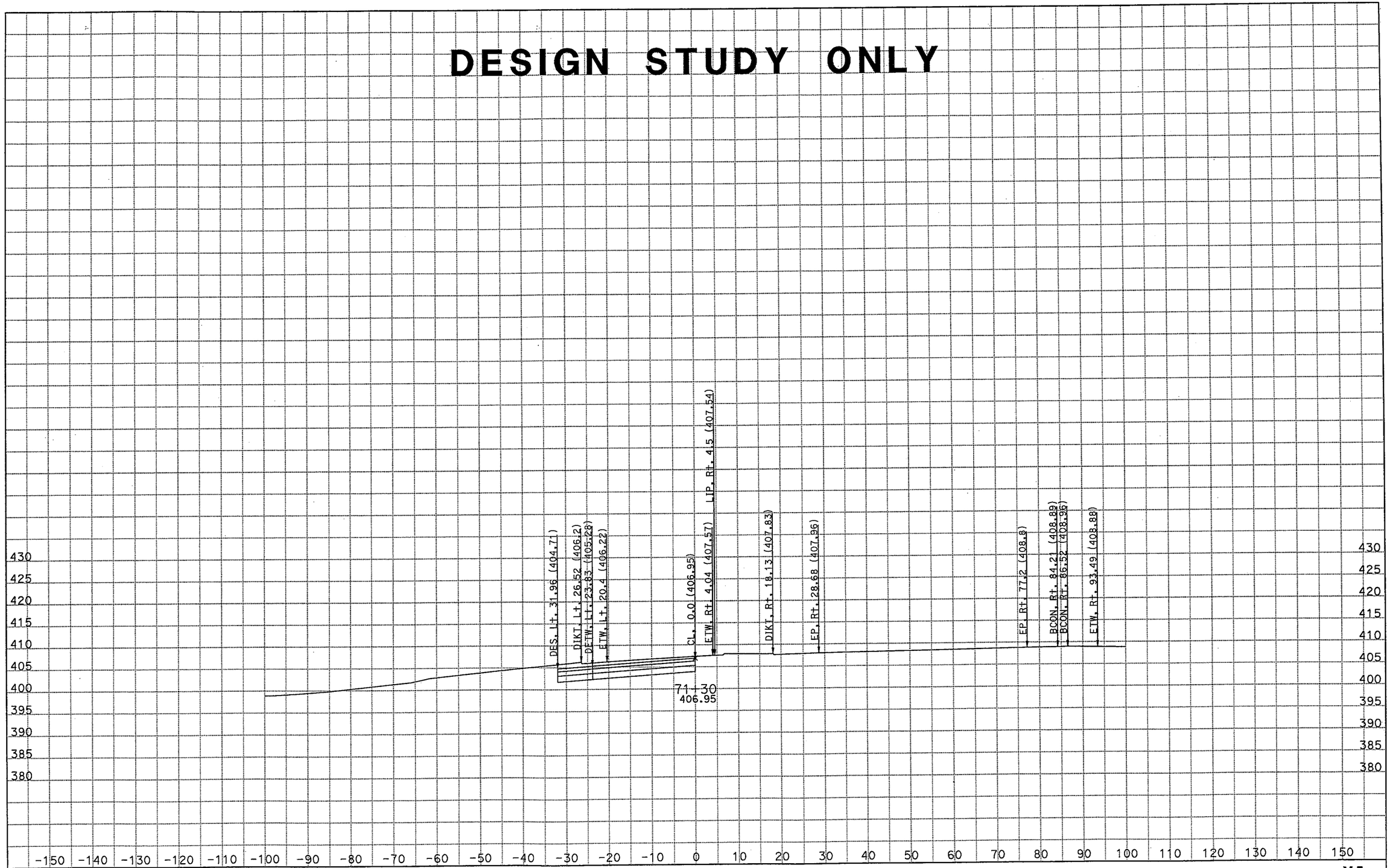

DATE: 10/24/2011
KC Project: 0817B

DIST/CO/RTE/PM: 07/LA/RTE 10
File: D:\EA110781\0817B\vincent\v5\v5MODOCT23\v5mod20.ear PROJECT ID: 0700000085

SCALE: 1" = 10' Horiz.
1" = 10' Vert.

All Dimensions are US Survey Feet

V5
CROSS SECTIONS
SHEET 43 OF XXX

DESIGN STUDY ONLY

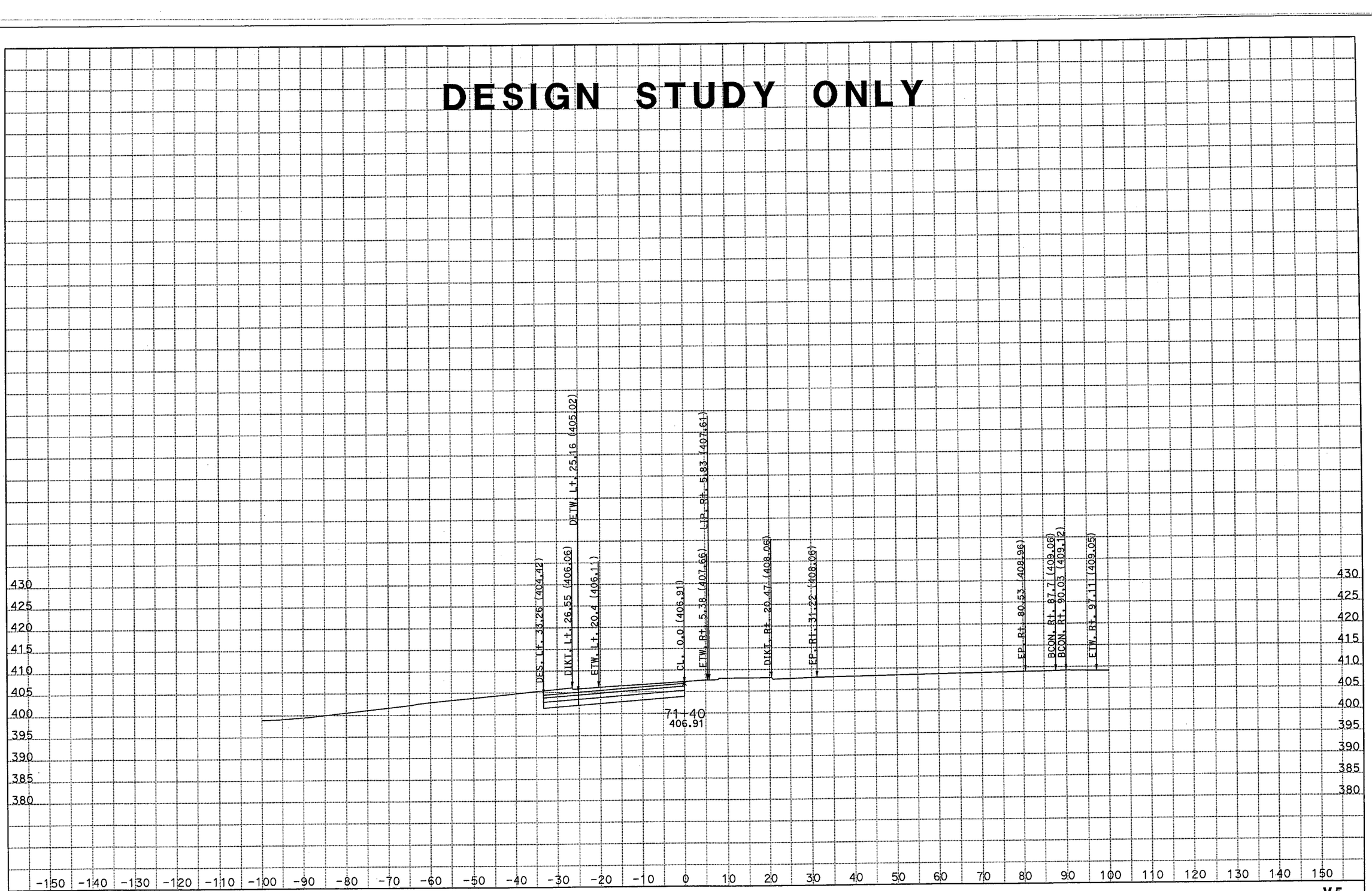

DATE: 10/24/2011
KC Project: 0817B

File: D:\EA110781\0817B\vincent\v5\v5MODOCT23\v5mod20.ear

DIST/CO/RTE/PM: 07/LA/RTE 10
PROJECT ID: 0700000085

SCALE: 1" = 10' Horiz.
1" = 10' Vert.

All Dimensions are US Survey Feet

V5
CROSS SECTIONS
SHEET 44 OF XXX

DESIGN STUDY ONLY

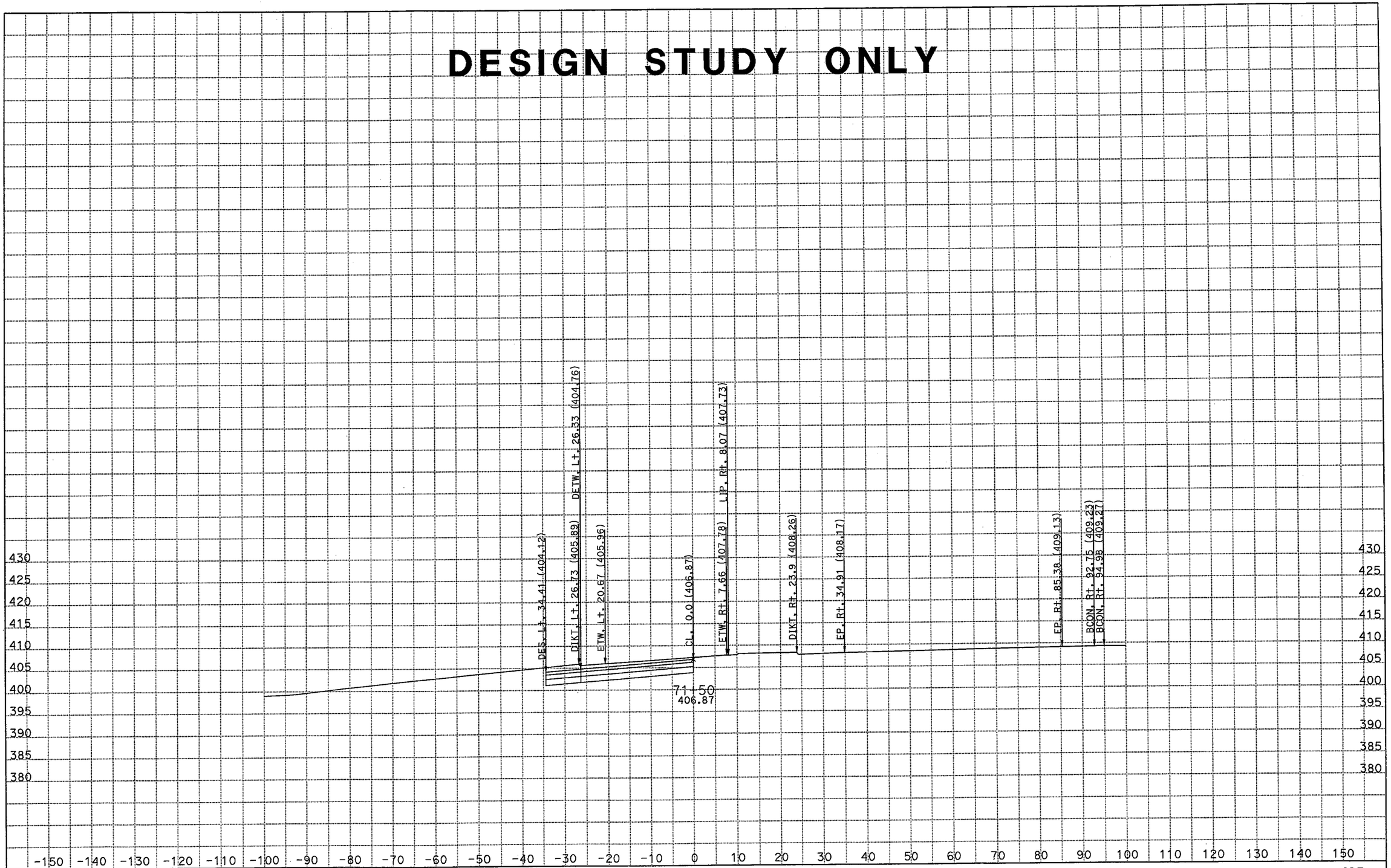

DATE: 10/24/2011
KC Project: 0817B

File: D:\EA110781\0817B\vincent\v5\v5MODOCT23\v5mod20.ear

DIST/CO/RTE/PM: 07/LA/RTE 10
PROJECT ID: 0700000085

SCALE: 1" = 10' Horiz.
1" = 10' Vert.

All Dimensions are US Survey Feet

V5
CROSS SECTIONS
SHEET 45 OF XXX

DESIGN STUDY ONLY

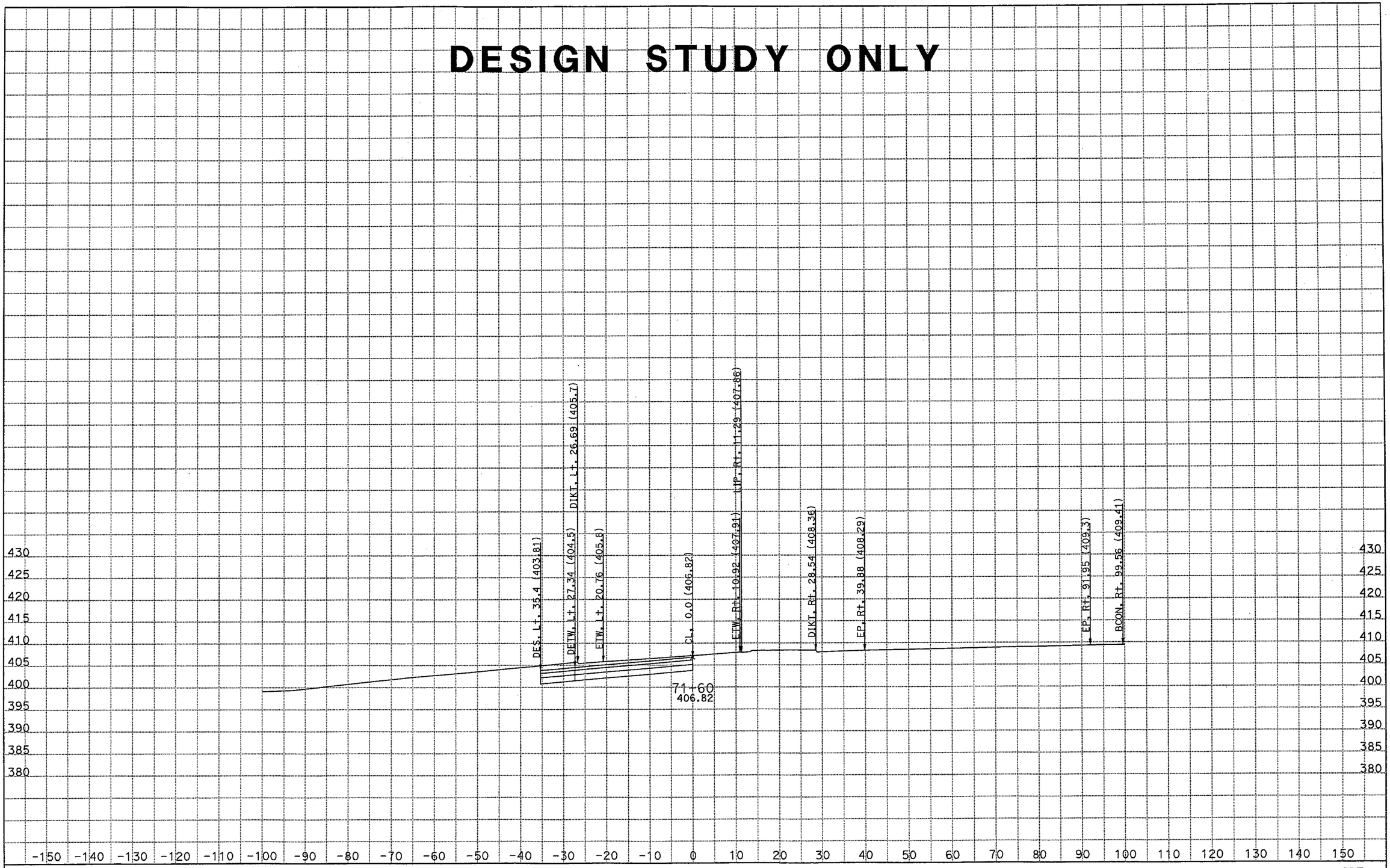

DATE: 10/24/2011
KC Project: 0817B

DIST/CO/RTE/PM: 07/LA/RTE 10
File: D:\EA110781\0817B\vincent\v5\v5MODOCT23\v5mod20.ear PROJECT ID: 0700000085

SCALE: 1" = 10' Horiz.
1" = 10' Vert.

All Dimensions are US Survey Feet

V5
CROSS SECTIONS
SHEET 46 OF XXX

DESIGN STUDY ONLY

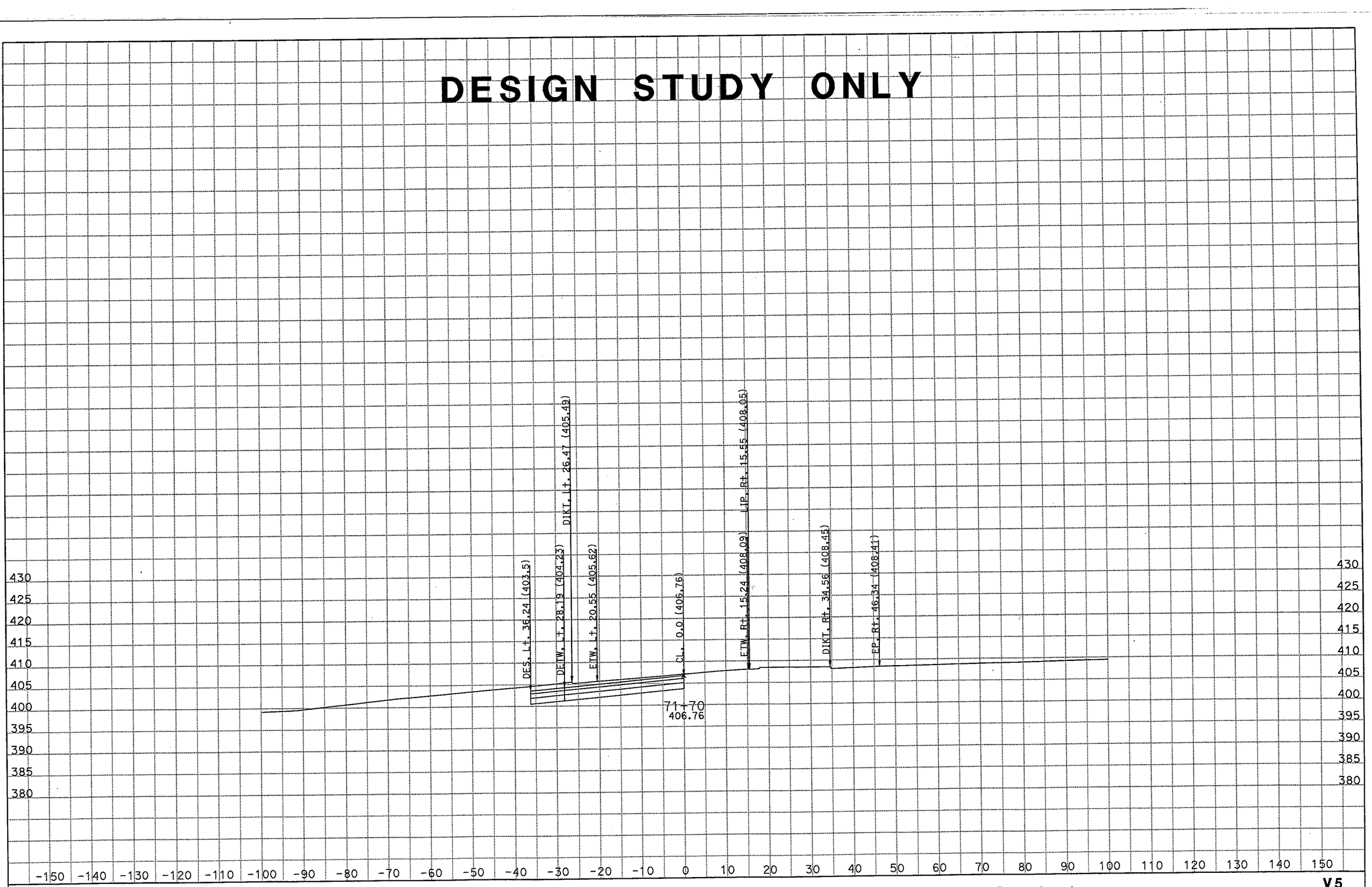

DATE: 10/24/2011
KC Project: 0817B

File: D:\EA110781\0817B\vincent\v5\v5MODOCT23\v5mod20.ear

DIST/CO/RTE/PM: 07/LA/RTE 10
PROJECT ID: 0700000085

SCALE: 1" = 10' Horiz.
1" = 10' Vert.

All Dimensions are US Survey Feet

V5
CROSS SECTIONS
SHEET 47 OF XXX

DESIGN STUDY ONLY

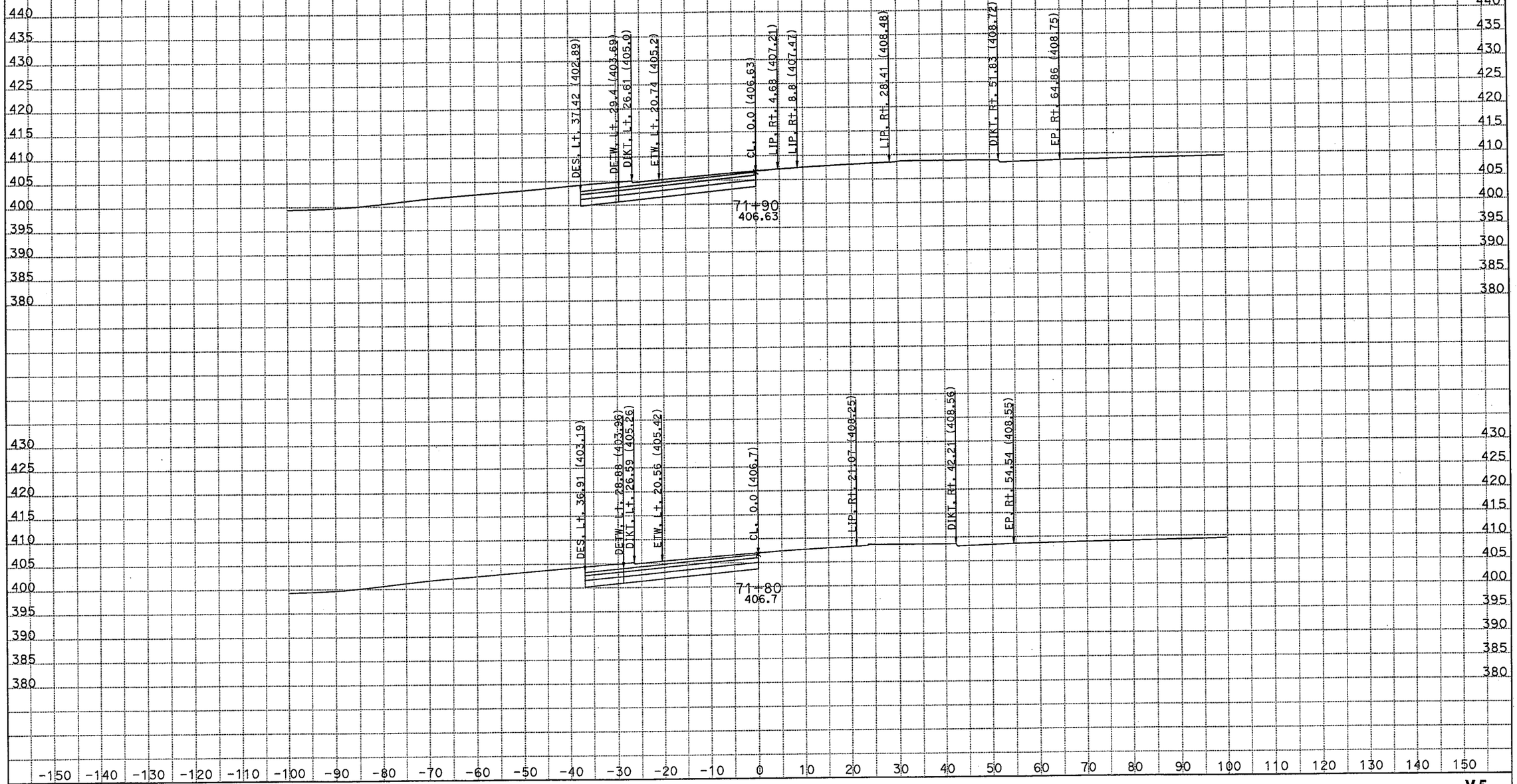

DATE: 10/24/2011
KC Project: 0817B

DIST/CO/RTE/PM: 07/LA/RTE 10
File: D:\EA110781\0817B\vincent\v5\v5MODOCT23\v5mod20.ear PROJECT ID: 0700000085

SCALE: 1" = 10' Horiz.
1" = 10' Vert.

All Dimensions are US Survey Feet

V5
CROSS SECTIONS
SHEET 48 OF XXX

DESIGN STUDY ONLY

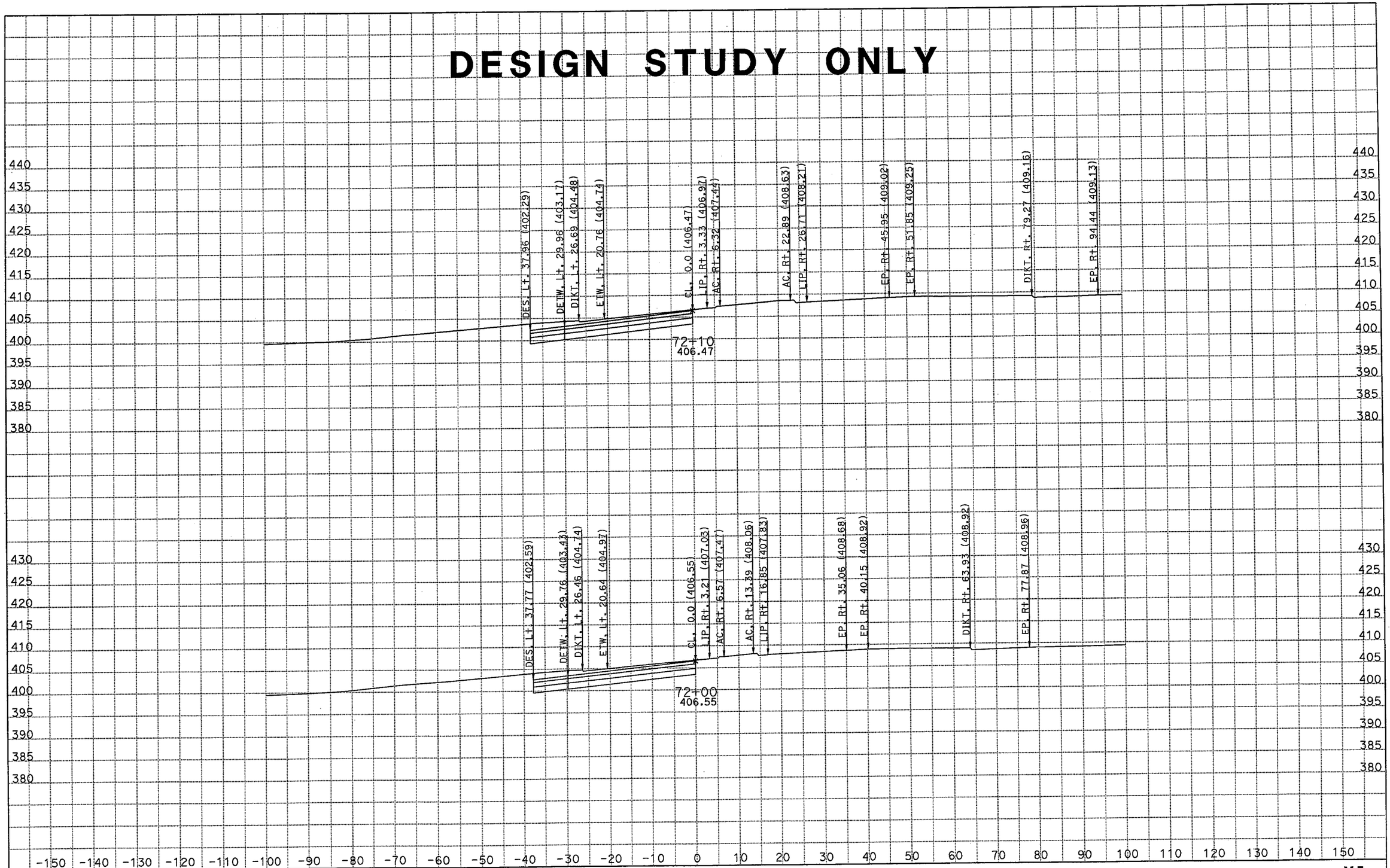

DATE: 10/24/2011
KC Project: 0817B

DIST/CO/RTE/PM: 07/LA/RTE 10
File: D:\EA110781\0817B\vincent\v5\v5MODOCT23\v5mod20.ear PROJECT ID: 0700000085

SCALE: 1" = 10' Horiz.
1" = 10' Vert.

All Dimensions are US Survey Feet

V5
CROSS SECTIONS
SHEET 49 OF XXX

DESIGN STUDY ONLY

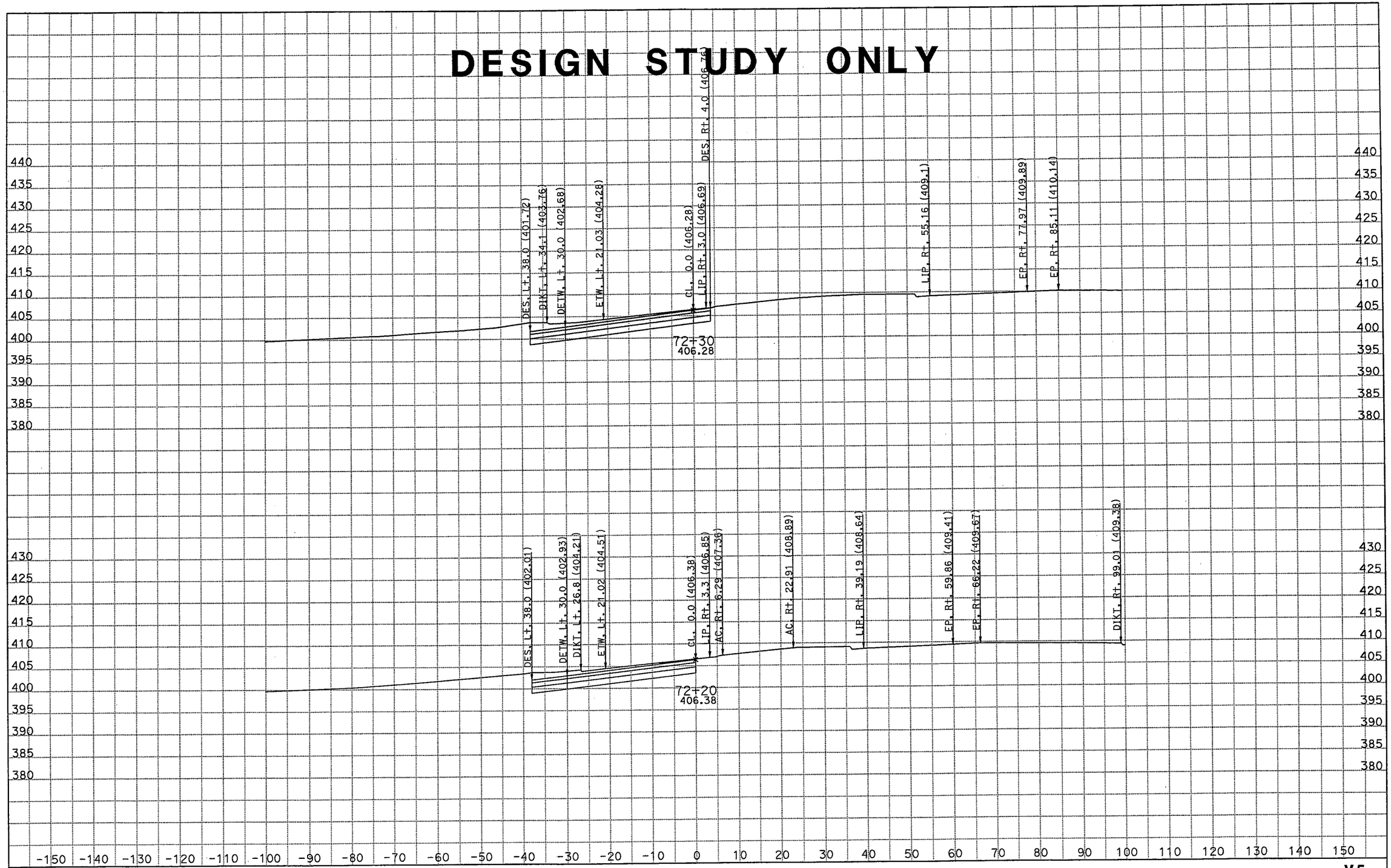

DATE: 10/24/2011
KC Project: 0817B

DIST/CO/RTE/PM: 07/LA/RTE 10
File: D:\EA110781\0817B\vincent\v5\v5MODOCT23\v5mod20.ear PROJECT ID: 0700000085

SCALE: 1" = 10' Horiz.
1" = 10' Vert.

All Dimensions are US Survey Feet

V5
CROSS SECTIONS
SHEET 50 OF XXX

DESIGN STUDY ONLY

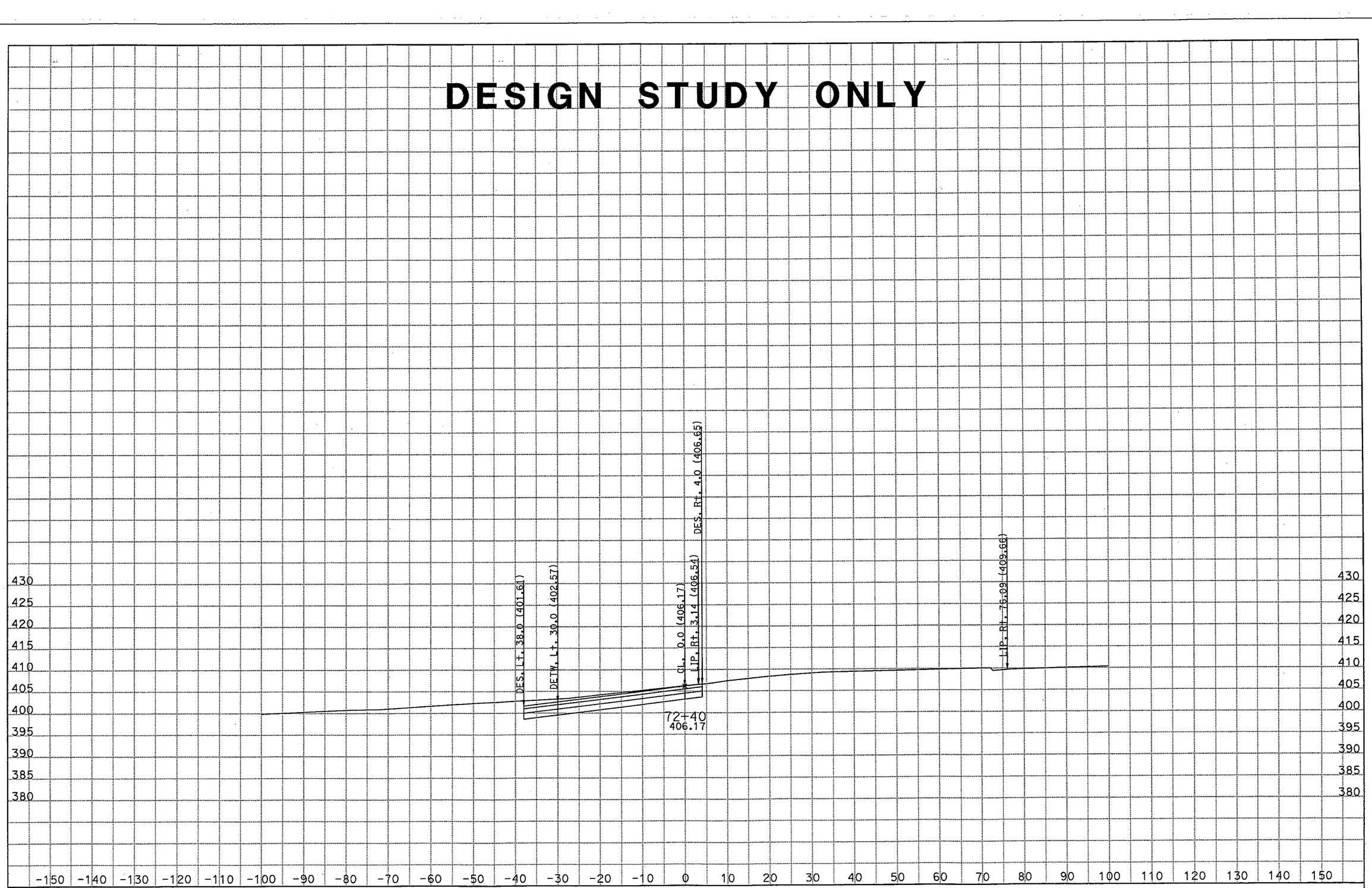

DATE: 10/24/2011
KC Project: 0817B

DIST/CO/RTE/PM: 07/LA/RTE 10
File: D:\EA110781\0817B\vincent\v5\v5MODOCT23\v5mod20.ear PROJECT ID: 0700000085

SCALE: 1" = 10' Horiz.
1" = 10' Vert.

All Dimensions are US Survey Feet

V5
CROSS SECTIONS
SHEET 51 OF XXX

DESIGN STUDY ONLY

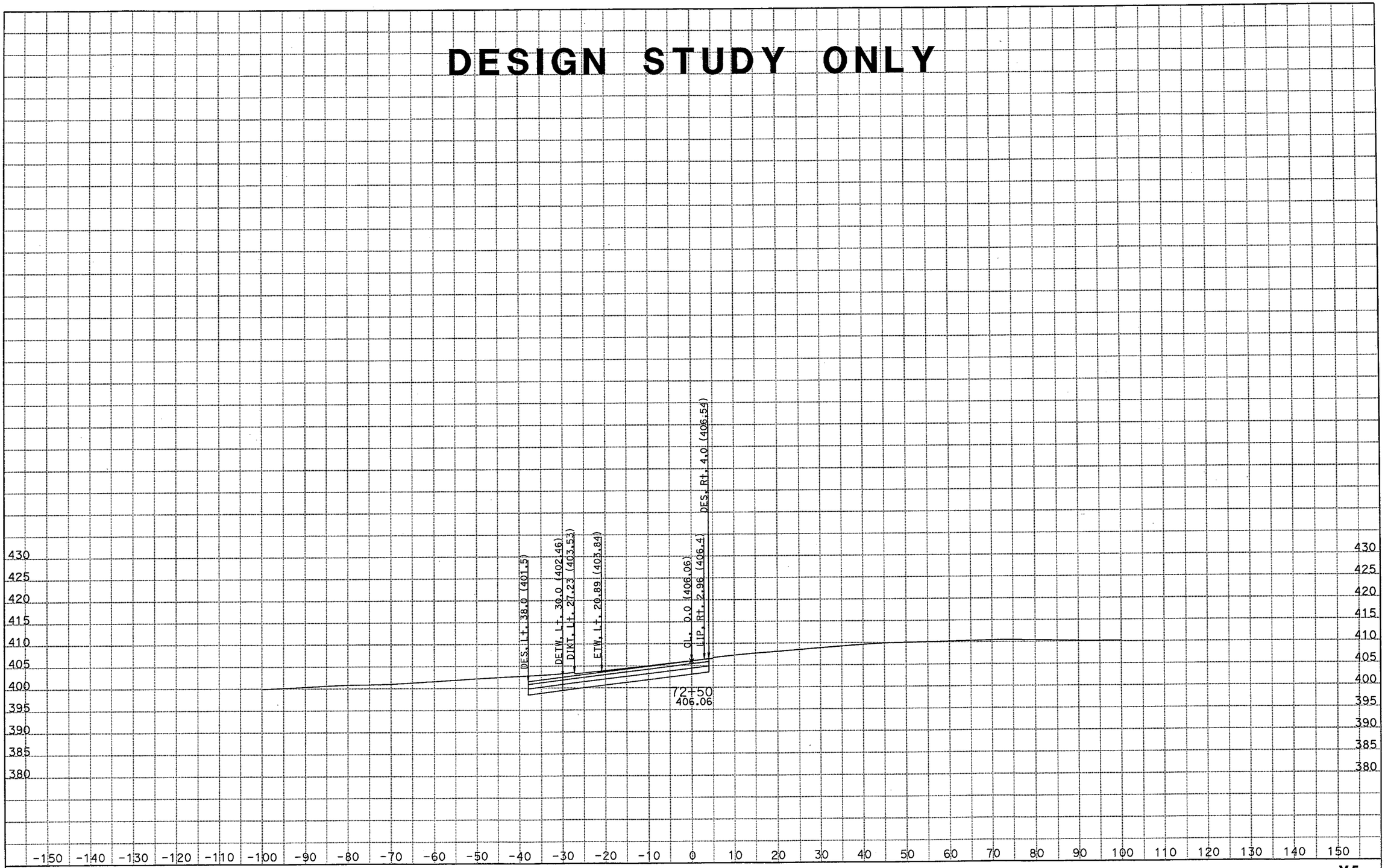

DATE: 10/24/2011
KC Project: 0817B

DIST/CO/RTE/PM: 07/LA/RTE 10
File: D:\EA110781\0817B\vincent\v5\v5MODOCT23\v5mod20.ear PROJECT ID: 0700000085

SCALE: 1" = 10' Horiz.
1" = 10' Vert.

All Dimensions are US Survey Feet

V5
CROSS SECTIONS
SHEET 52 OF XXX

DESIGN STUDY ONLY

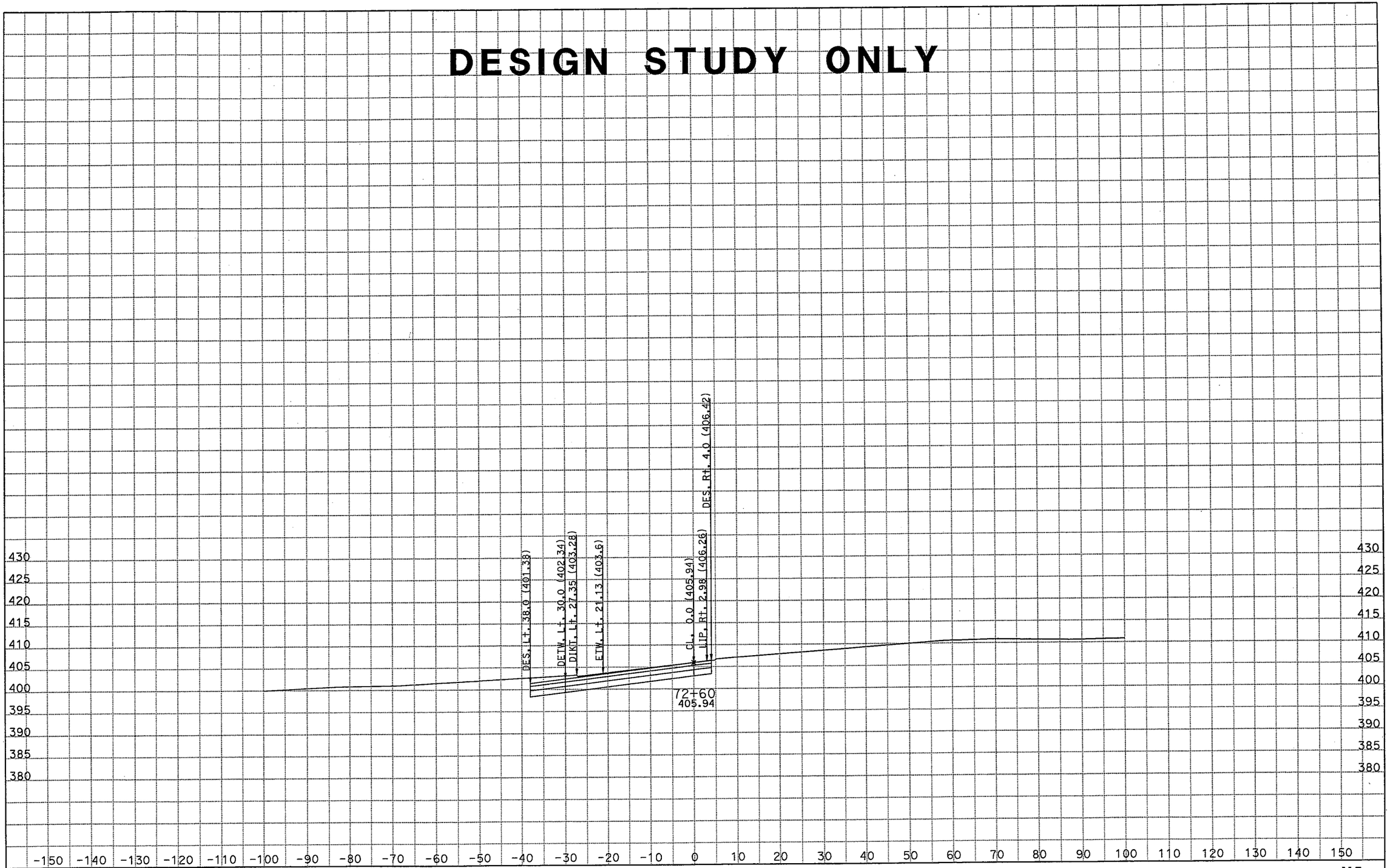

DATE: 10/24/2011
KC Project: 0817B

DIST/CO/RTE/PM: 07/LA/RTE 10
File: D:\EA110781\0817B\vincent\v5\v5MODOCT23\v5mod20.ear PROJECT ID: 0700000085

SCALE: 1" = 10' Horiz.
1" = 10' Vert.

All Dimensions are US Survey Feet

V5
CROSS SECTIONS
SHEET 53 OF XXX

DESIGN STUDY ONLY

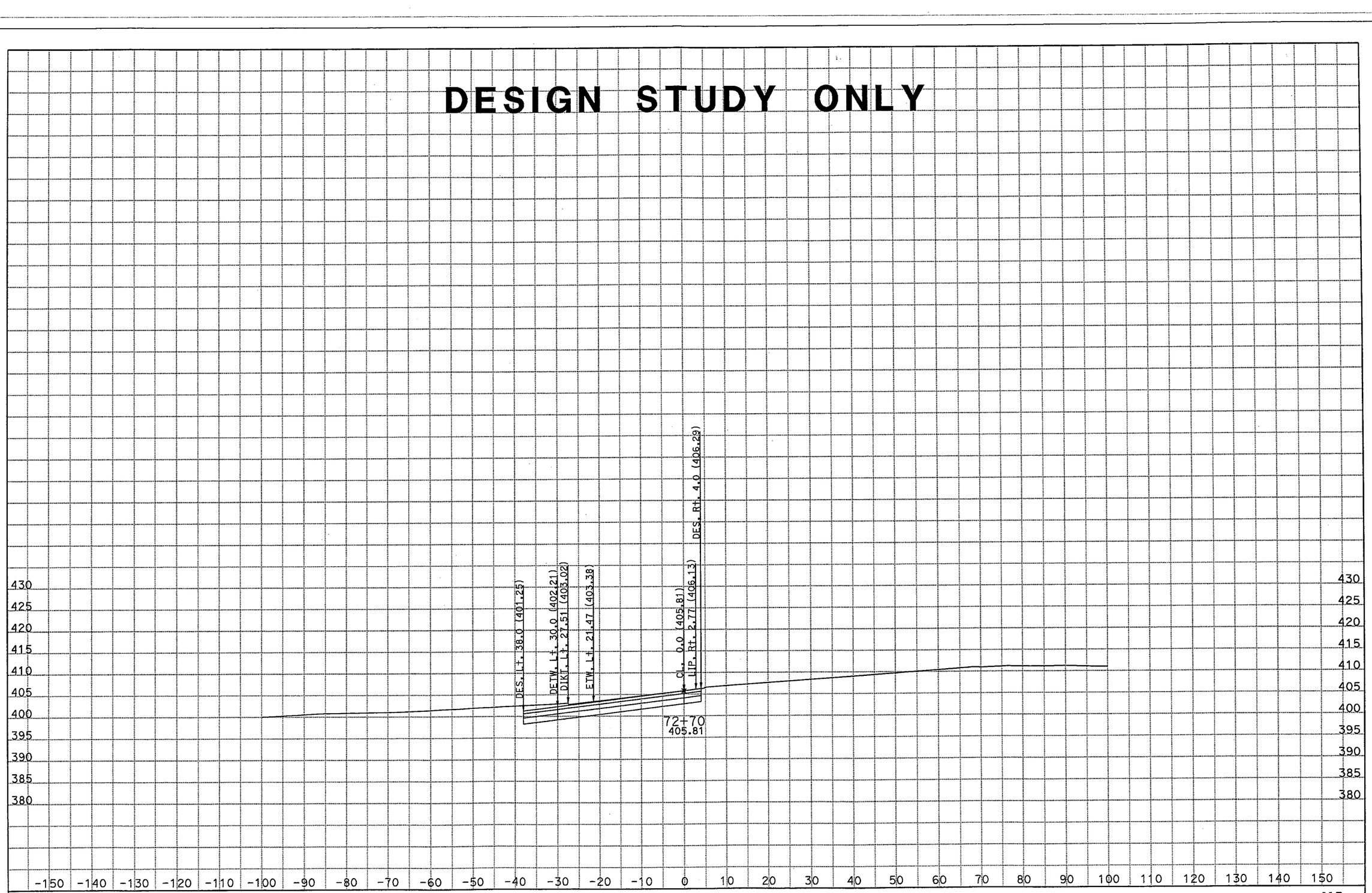

DATE: 10/24/2011
KC Project: 0817B

DIST/CO/RTE/PM: 07/LA/RTE 10
File: D:\EA110781\0817B\vincent\v5\v5MODOCT23\v5mod20.ear PROJECT ID: 0700000085

SCALE: 1" = 10' Horiz.
1" = 10' Vert.

All Dimensions are US Survey Feet

V5
CROSS SECTIONS
SHEET 54 OF XXX

DESIGN STUDY ONLY

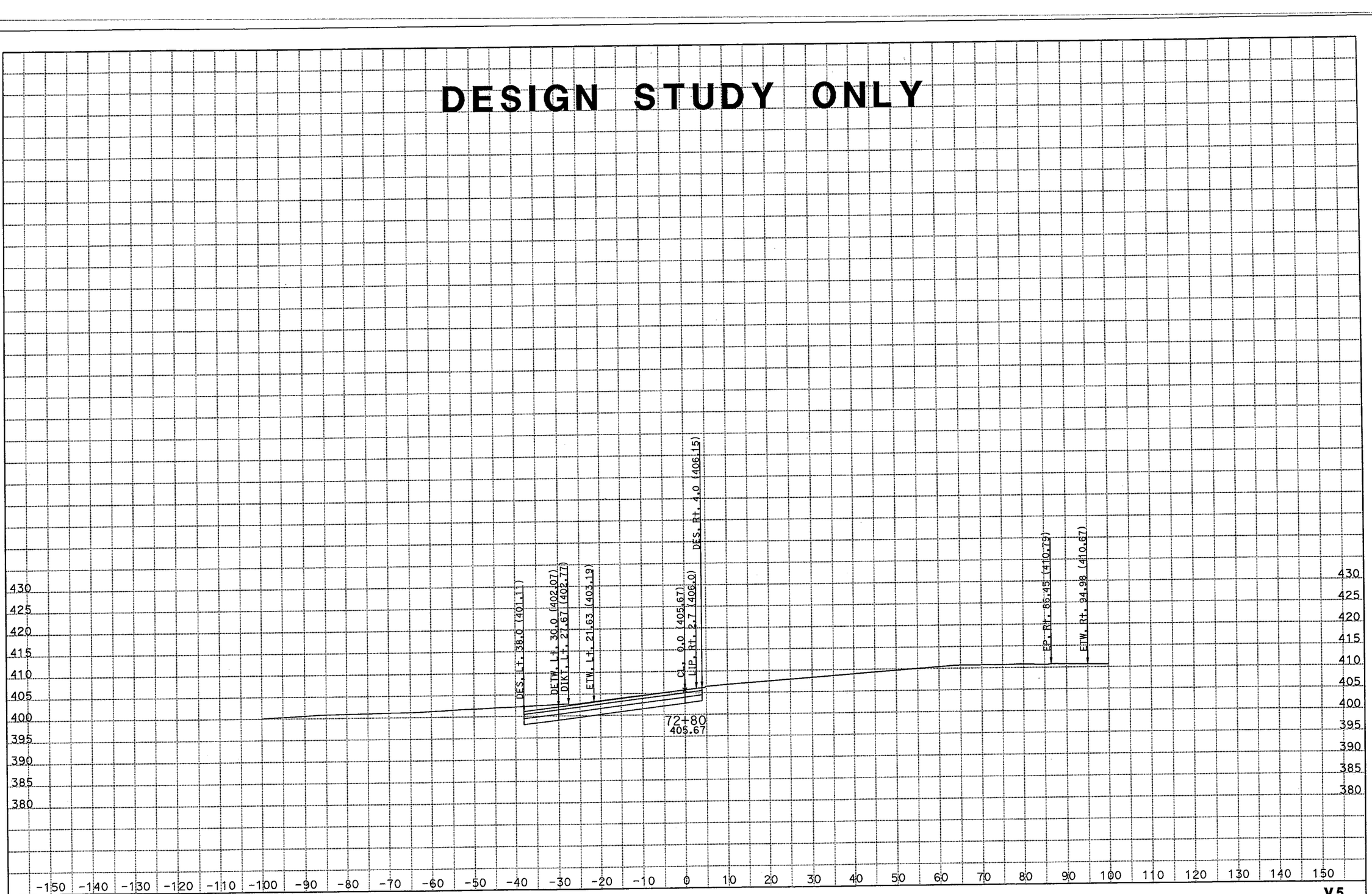

DATE: 10/24/2011
KC Project: 0817B

File: D:\EA110781\0817B\vincent\v5\v5MODOCT23\v5mod20.ear

DIST/CO/RTE/PM: 07/LA/RTE 10
PROJECT ID: 0700000085

SCALE: 1" = 10' Horiz.
1" = 10' Vert.

All Dimensions are US Survey Feet

V5
CROSS SECTIONS
SHEET 55 OF XXX

DESIGN STUDY ONLY

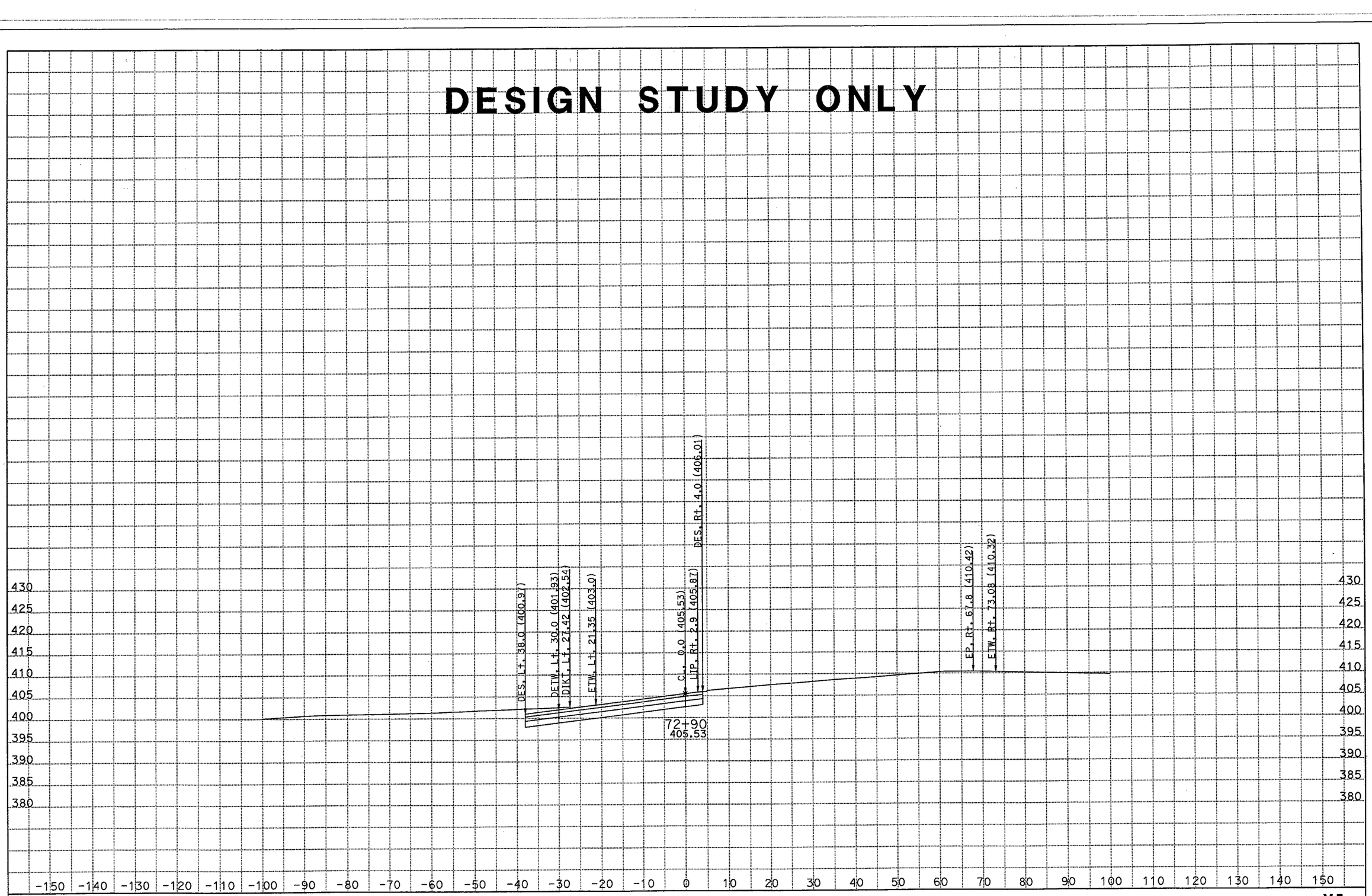

DATE: 10/24/2011
KC Project: 0817B
File: D:\EA110781\0817B\vincent\v5\v5MODOCT23\v5mod20.ear
DIST/CO/RTE/PM: 07/LA/RTE 10
PROJECT ID: 0700000085

SCALE: 1" = 10' Horiz.
1" = 10' Vert.

All Dimensions are US Survey Feet

V5
CROSS SECTIONS
SHEET 56 OF XXX

DESIGN STUDY ONLY

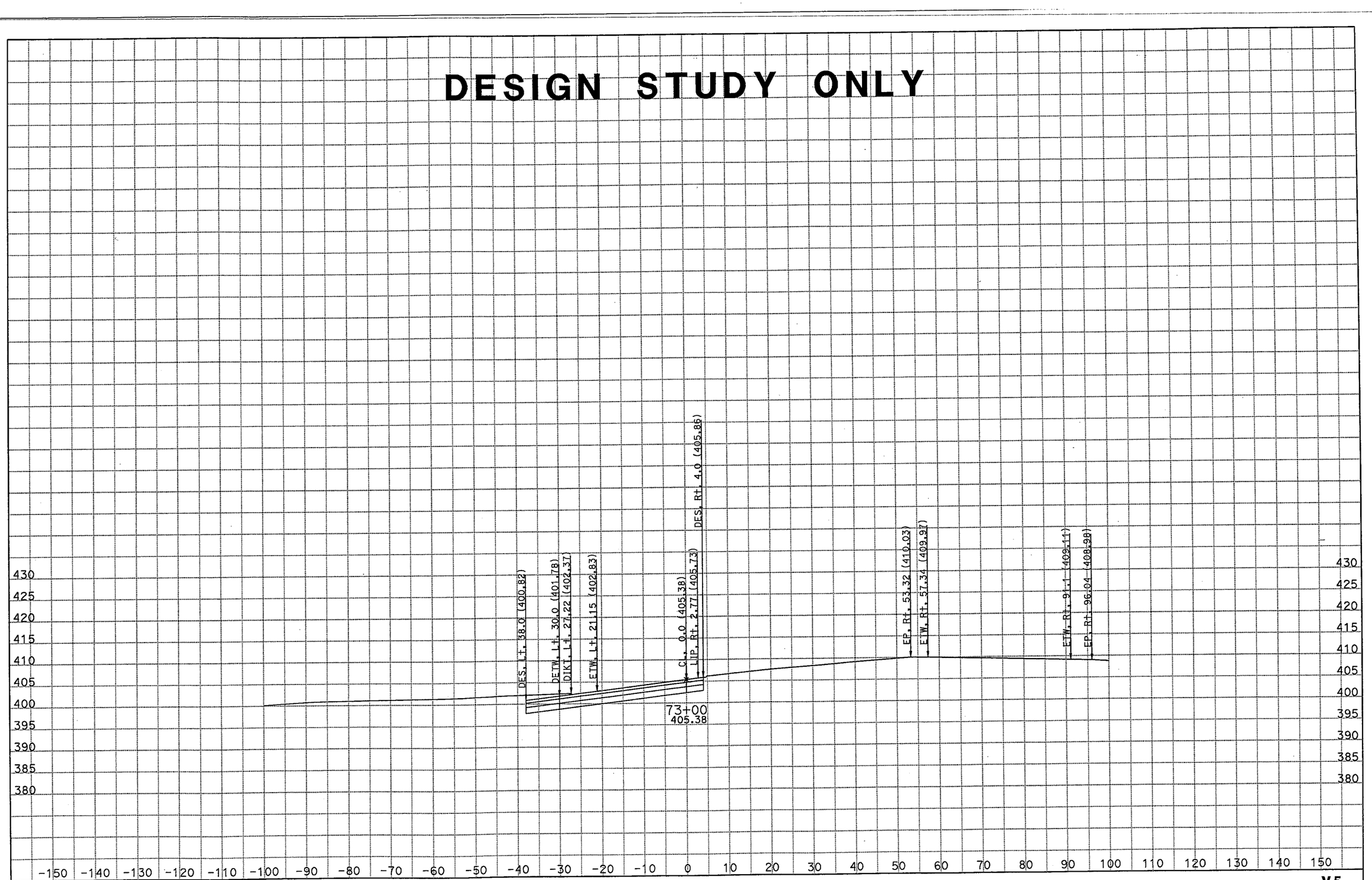

DATE: 10/24/2011
KC Project: 0817B

DIST/CO/RTE/PM: 07/LA/RTE 10
File: D:\EA110781\0817B\vincent\v5\v5MODOCT23\v5mod20.ear PROJECT ID: 0700000085

SCALE: 1" = 10' Horiz.
1" = 10' Vert.

All Dimensions are US Survey Feet

V5
CROSS SECTIONS
SHEET 57 OF XXX

DESIGN STUDY ONLY

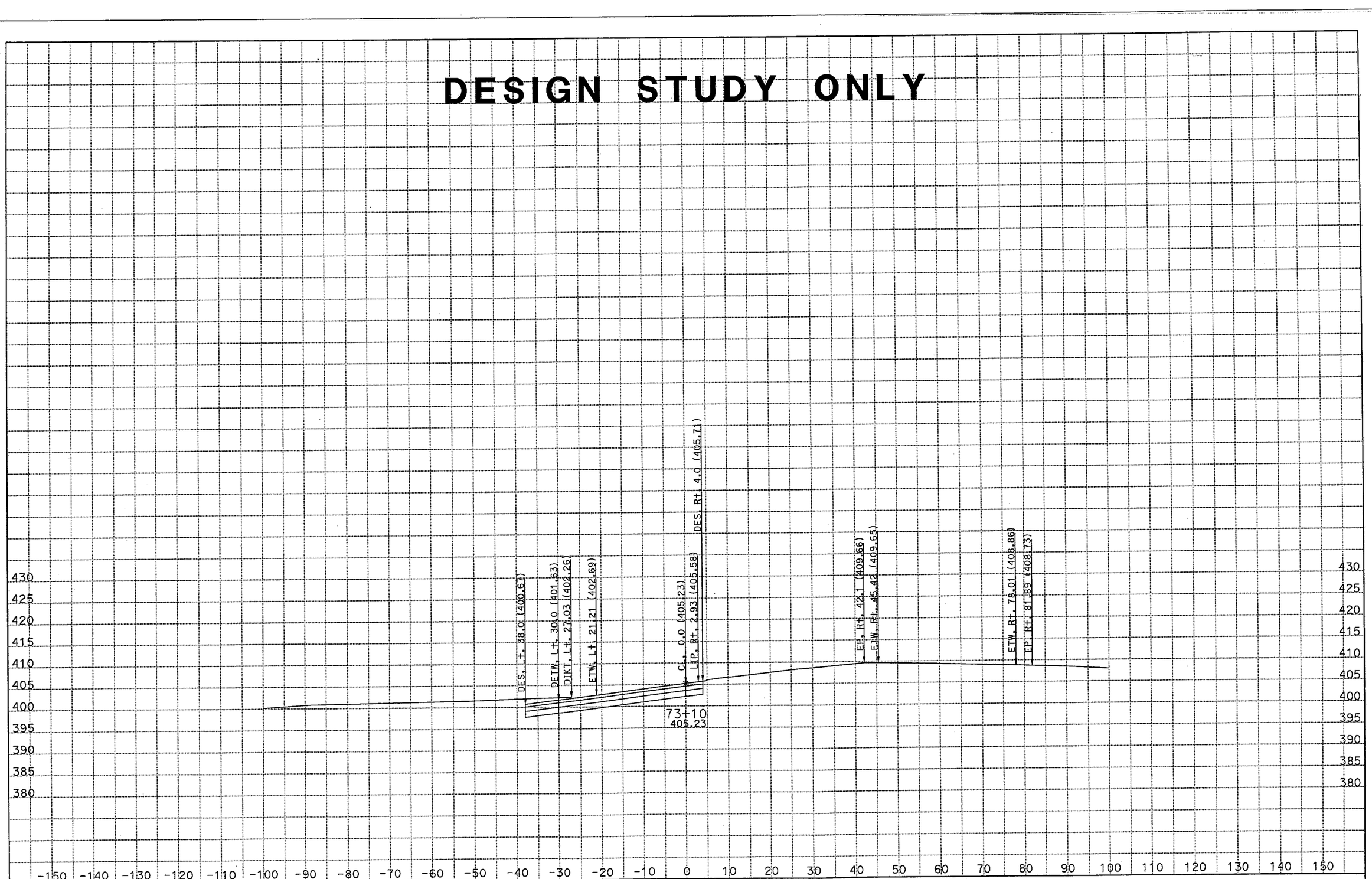

DATE: 10/24/2011
KC Project: 0817B

File: D:\EA110781\0817B\vincent\v5\v5MODOCT23\v5mod20.ear

DIST/CO/RTE/PM: 07/LA/RTE 10
PROJECT ID: 0700000085

SCALE: 1" = 10' Horiz.
1" = 10' Vert.

All Dimensions are US Survey Feet

V5
CROSS SECTIONS
SHEET 58 OF XXX

DESIGN STUDY ONLY

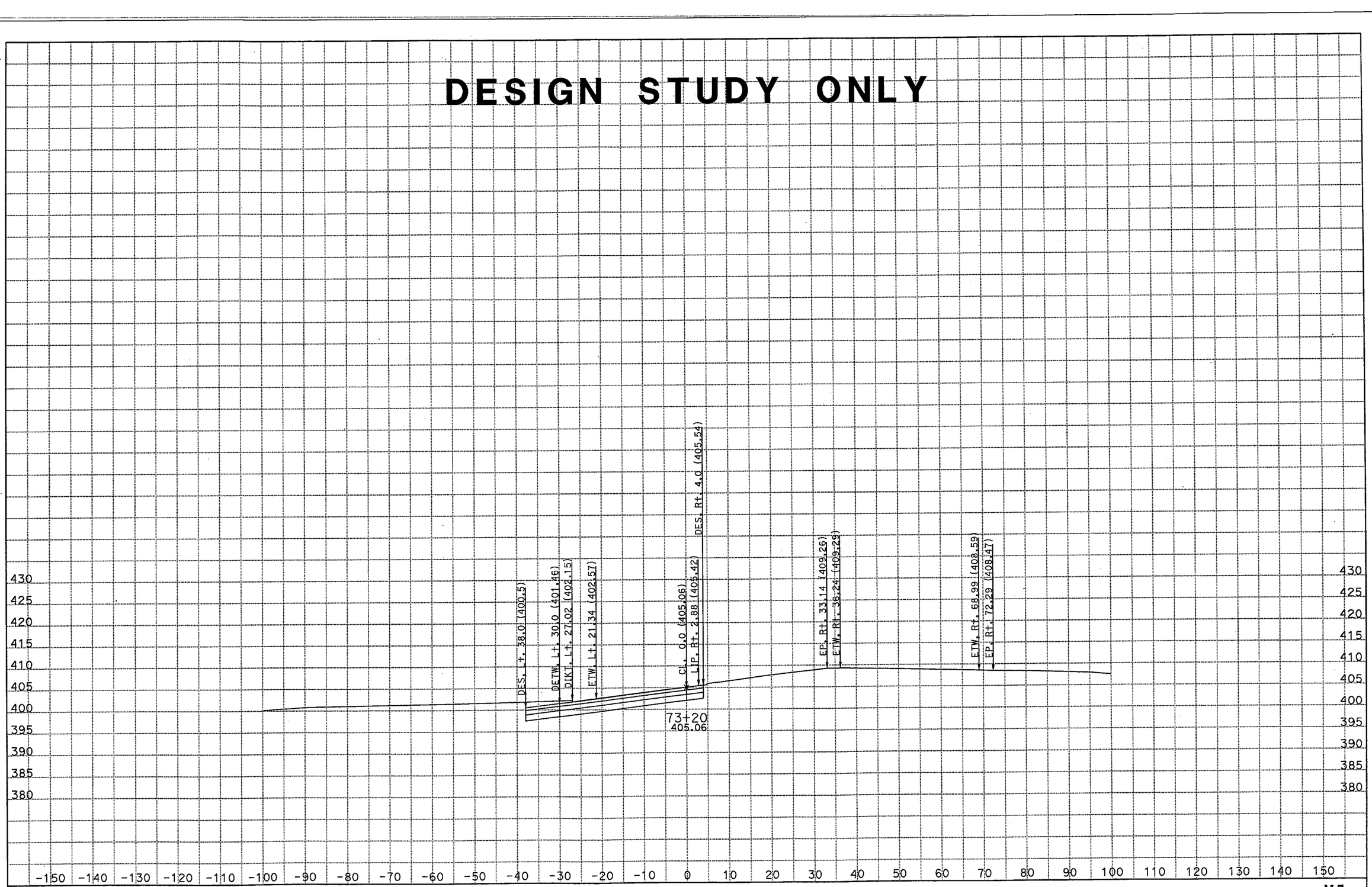

DATE: 10/24/2011
KC Project: 0817B

DIST/CO/RTE/PM: 07/LA/RTE 10
File: D:\EA110781\0817B\vincent\v5\v5MODOCT23\v5mod20.ear PROJECT ID: 0700000085

SCALE: 1" = 10' Horiz.
1" = 10' Vert.

All Dimensions are US Survey Feet

V5
CROSS SECTIONS
SHEET 59 OF XXX

DESIGN STUDY ONLY

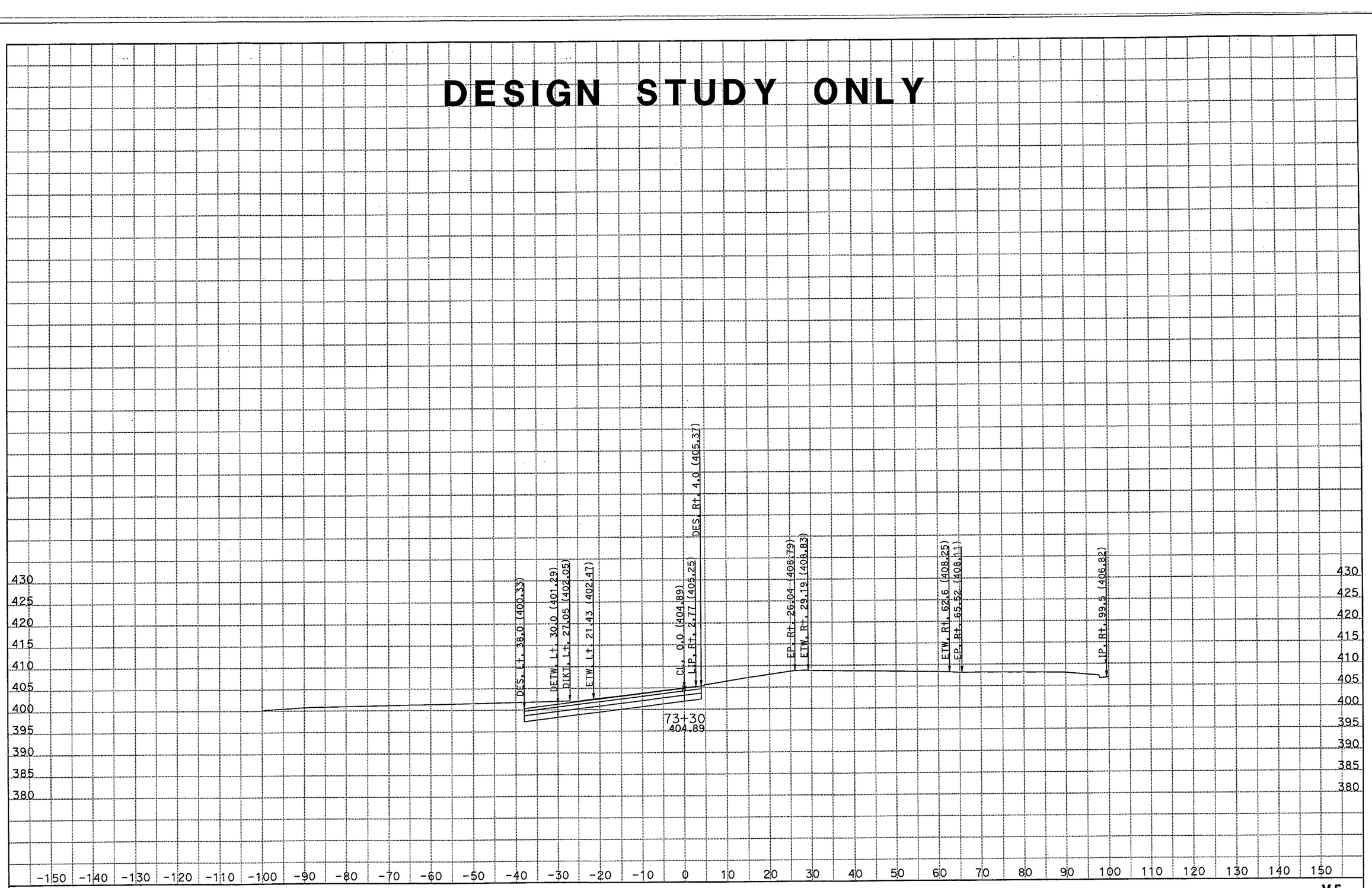

DATE: 10/24/2011
KC Project: 0817B

DIST/CO/RTE/PM: 07/LA/RTE 10
File: D:\EA110781\0817B\vincent\v5\v5MODOCT23\v5mod20.ear PROJECT ID: 0700000085

SCALE: 1" = 10' Horiz.
1" = 10' Vert.

All Dimensions are US Survey Feet

V5
CROSS SECTIONS
SHEET 60 OF XXX

DESIGN STUDY ONLY

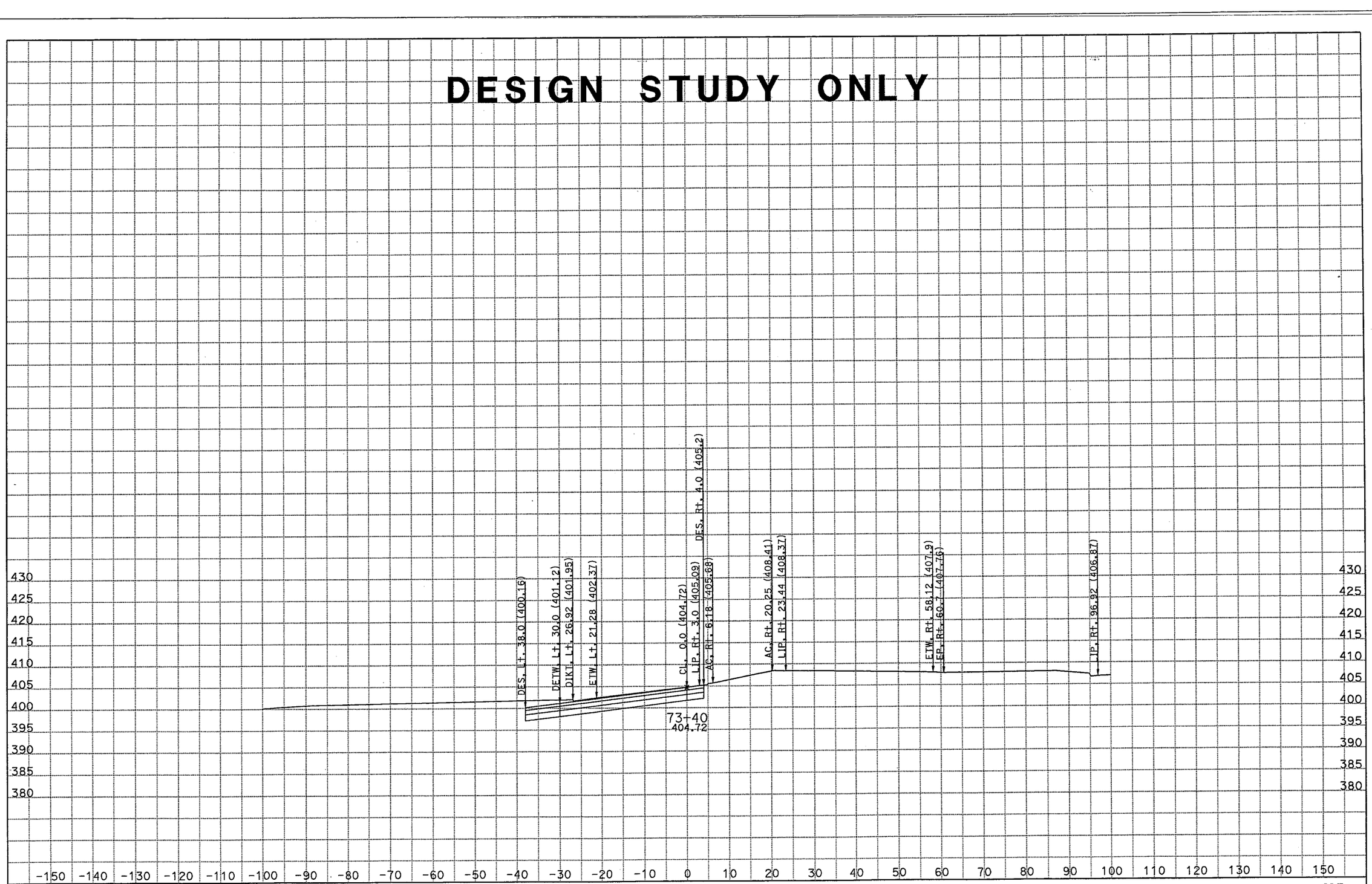

DATE: 10/24/2011

KC Project: 0817B

File: D:\EA110781\0817B\vincent\v5\v5MODOCT23\v5mod20.ear

DIST/CO/RTE/PM: 07/LA/RTE 10

PROJECT ID: 0700000085

SCALE: 1" = 10' Horiz.
1" = 10' Vert.

All Dimensions are US Survey Feet

V5

CROSS SECTIONS

SHEET 61 OF XXX

DESIGN STUDY ONLY

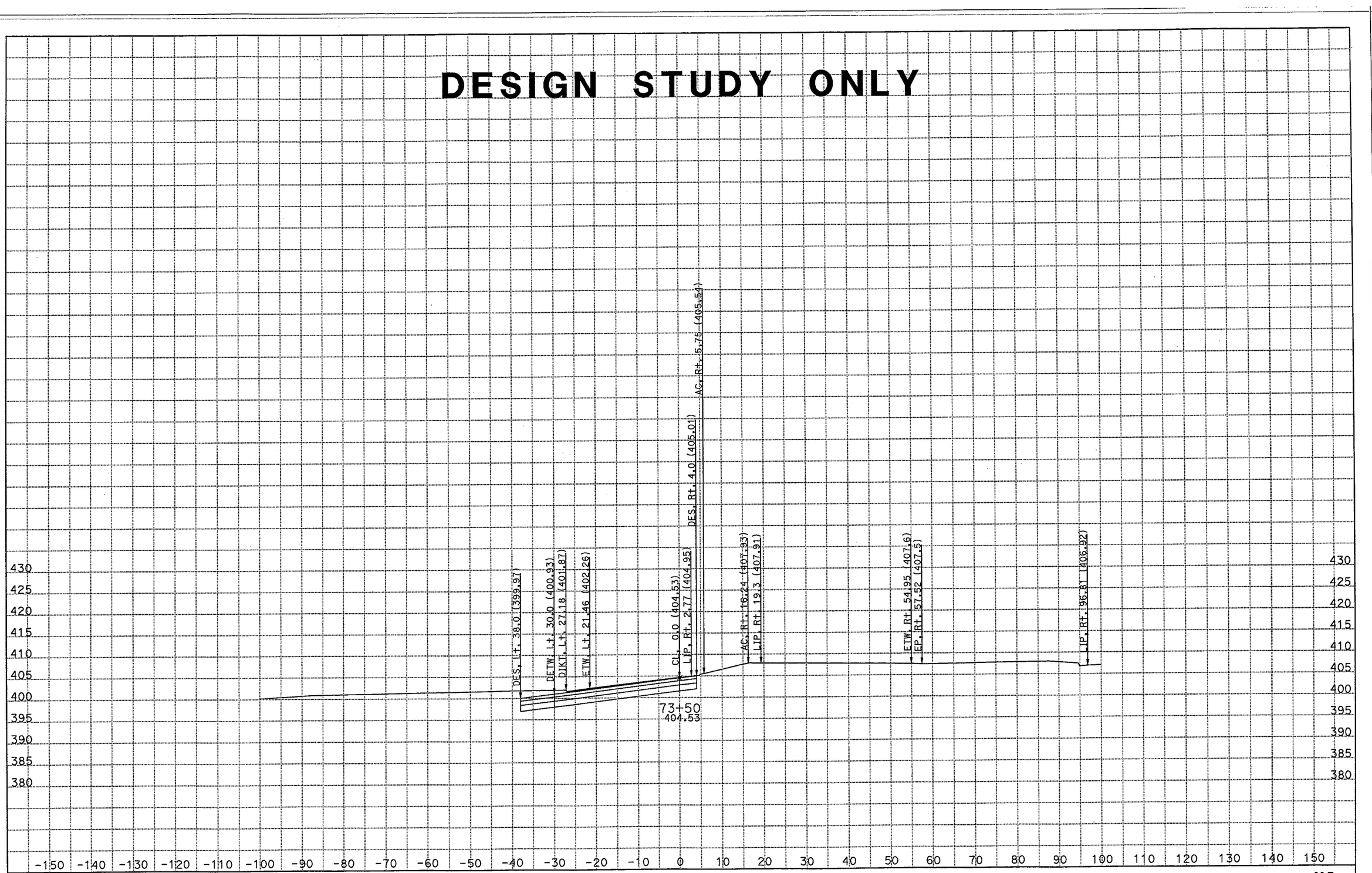

DATE: 10/24/2011
KC Project: 0817B

DIST/CO/RTE/PM: 07/LA/RTE 10
File: D:\EA110781\0817B\vincent\v5\v5MODOCT23\v5mod20.ear PROJECT ID: 0700000085

SCALE: 1" = 10' Horiz.
1" = 10' Vert.

All Dimensions are US Survey Feet

V5
CROSS SECTIONS
SHEET 62 OF XXX

DESIGN STUDY ONLY

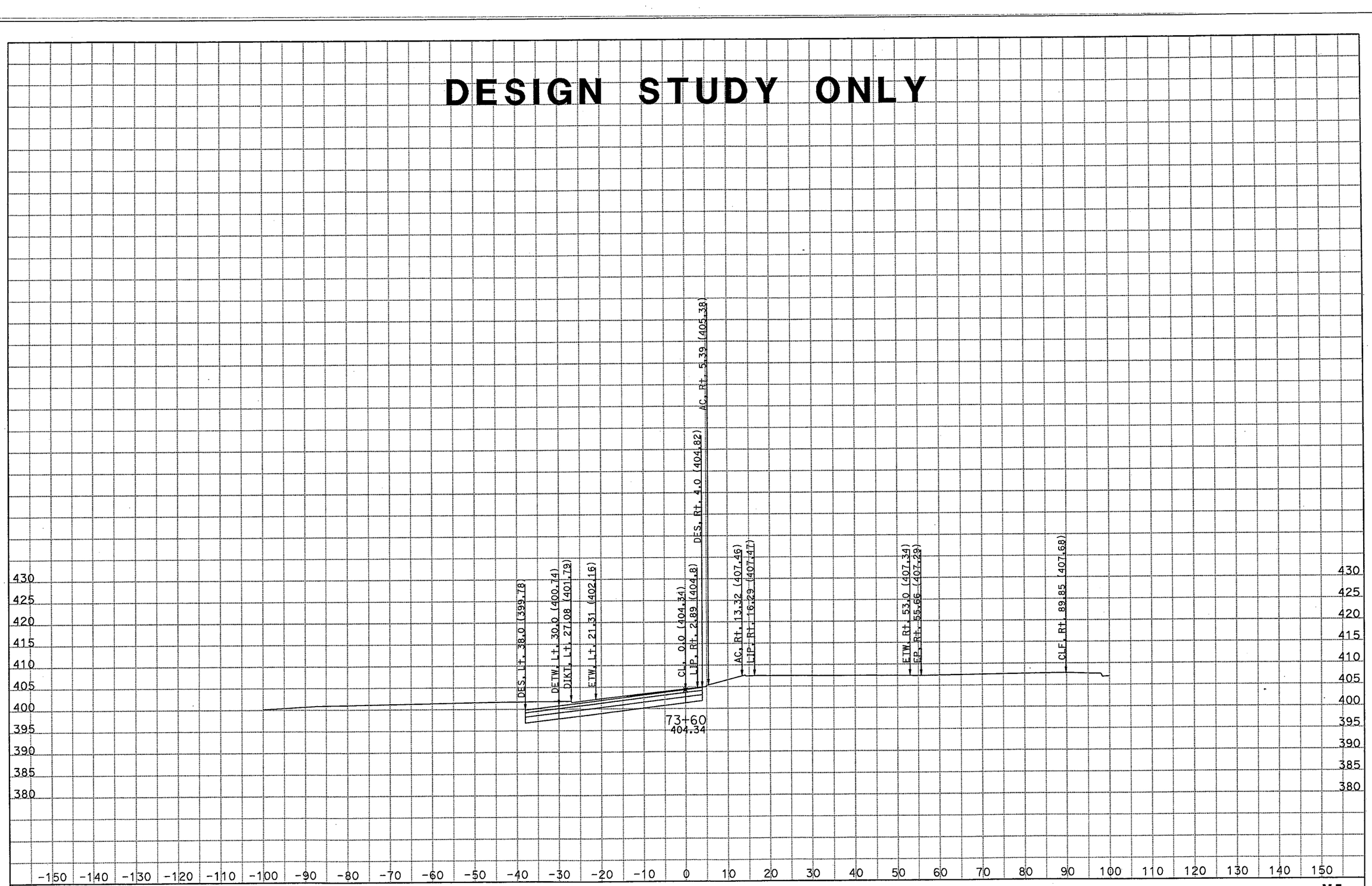

DATE: 10/24/2011
KC Project: 0817B
File: D:\EA110781\0817B\vincent\v5\v5MODOCT23\v5mod20.ear
DIST/CO/RTE/PM: 07/LA/RTE 10
PROJECT ID: 0700000085

SCALE: 1" = 10' Horiz.
1" = 10' Vert.
All Dimensions are US Survey Feet

V5
CROSS SECTIONS
SHEET 63 OF XXX

DESIGN STUDY ONLY

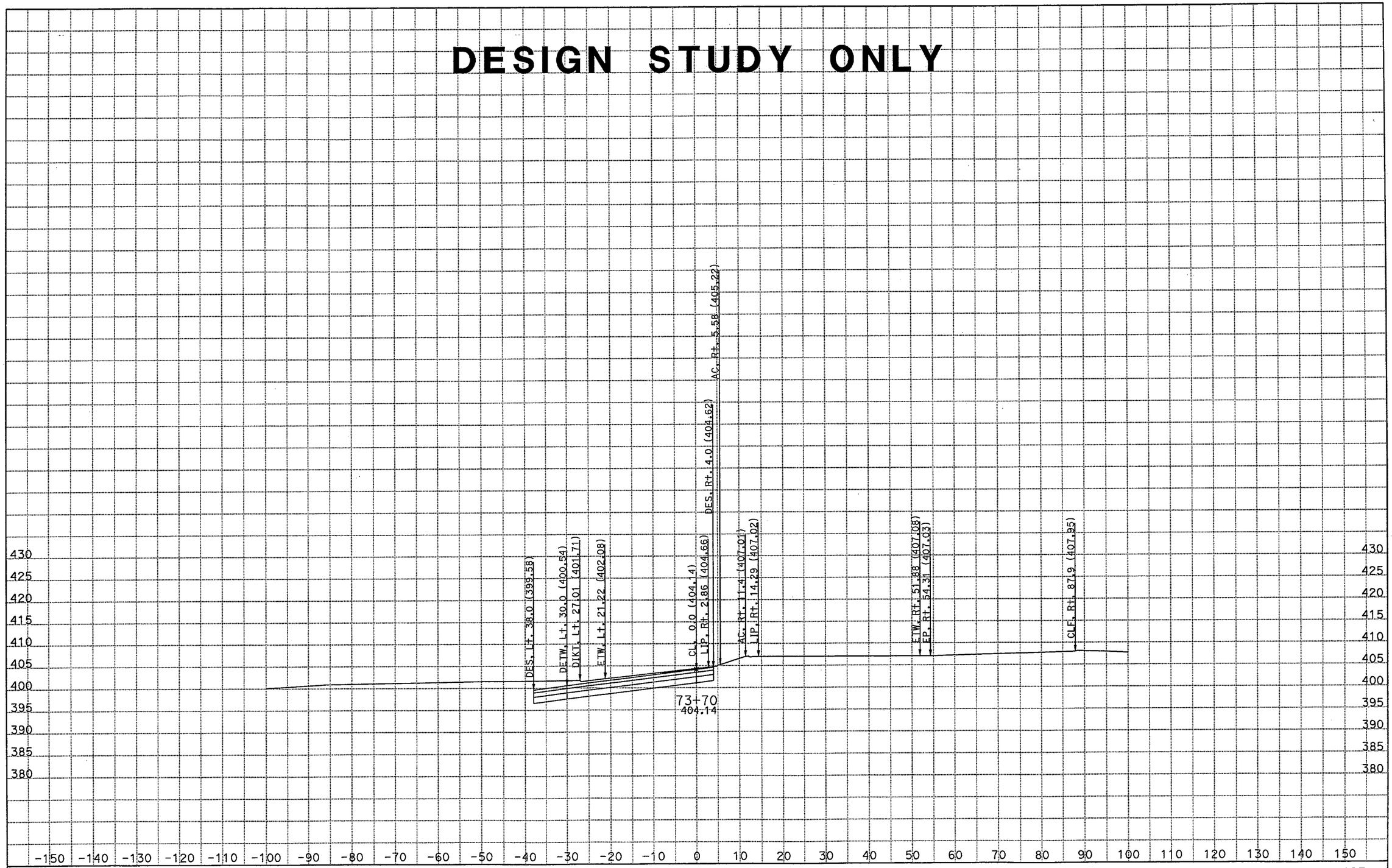

DATE: 10/24/2011
KC Project: 0817B
File: D:\EA110781\0817B\vincent\v5\v5MODOCT23\v5mod20.ear
DIST/CO/RTE/PM: 07/LA/RTE 10
PROJECT ID: 0700000085

SCALE: 1" = 10' Horiz.
1" = 10' Vert.

All Dimensions are US Survey Feet

V5
CROSS SECTIONS
SHEET 64 OF XXX

DESIGN STUDY ONLY

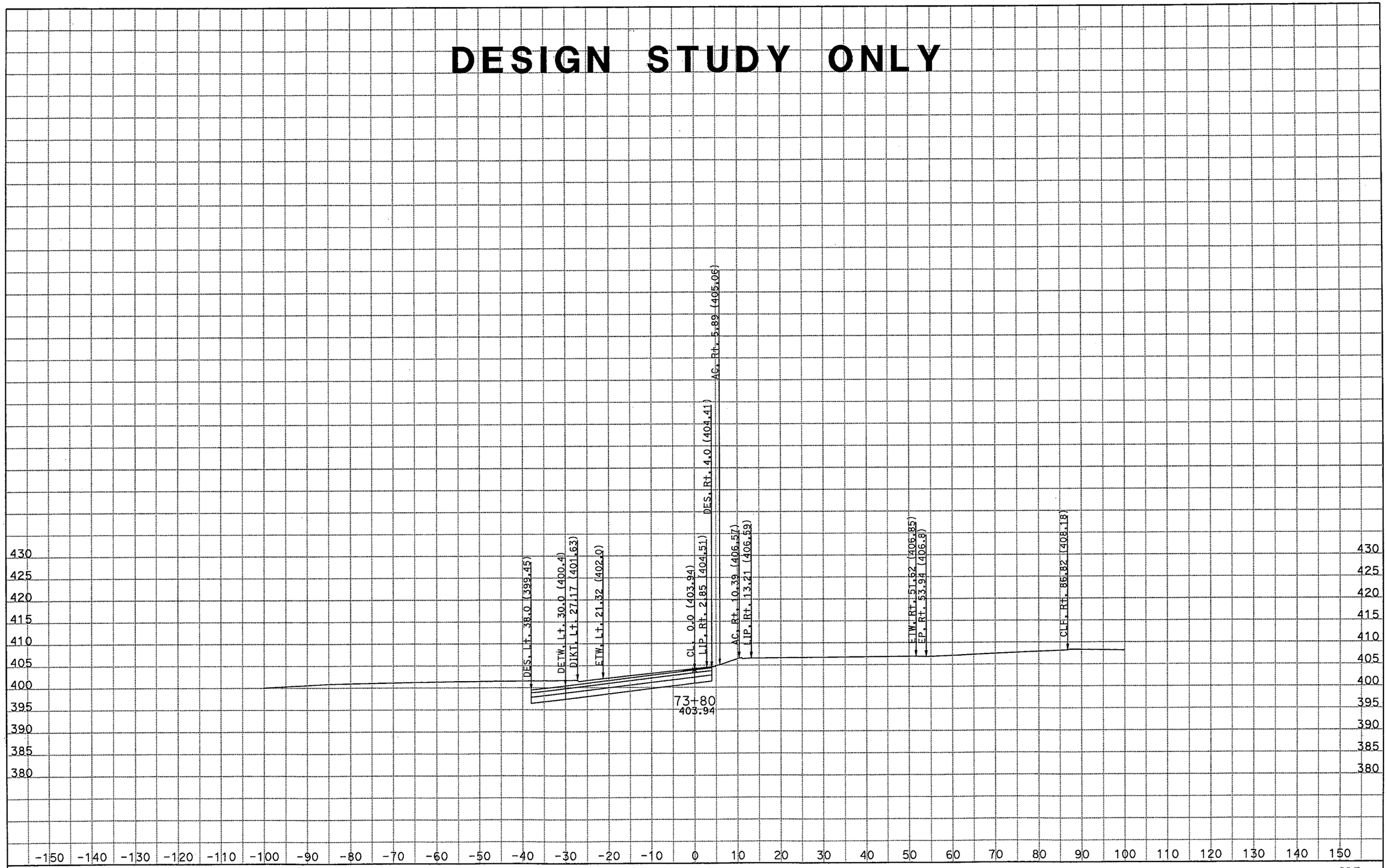

DATE: 10/24/2011
KC Project: 0817B

DIST/CO/RTE/PM: 07/LA/RTE 10
File: D:\EA110781\0817B\vincent\v5\v5MODOCT23\v5mod20.ear PROJECT ID: 0700000085

SCALE: 1" = 10' Horiz.
1" = 10' Vert.

All Dimensions are US Survey Feet

V5
CROSS SECTIONS
SHEET 65 OF XXX

DESIGN STUDY ONLY

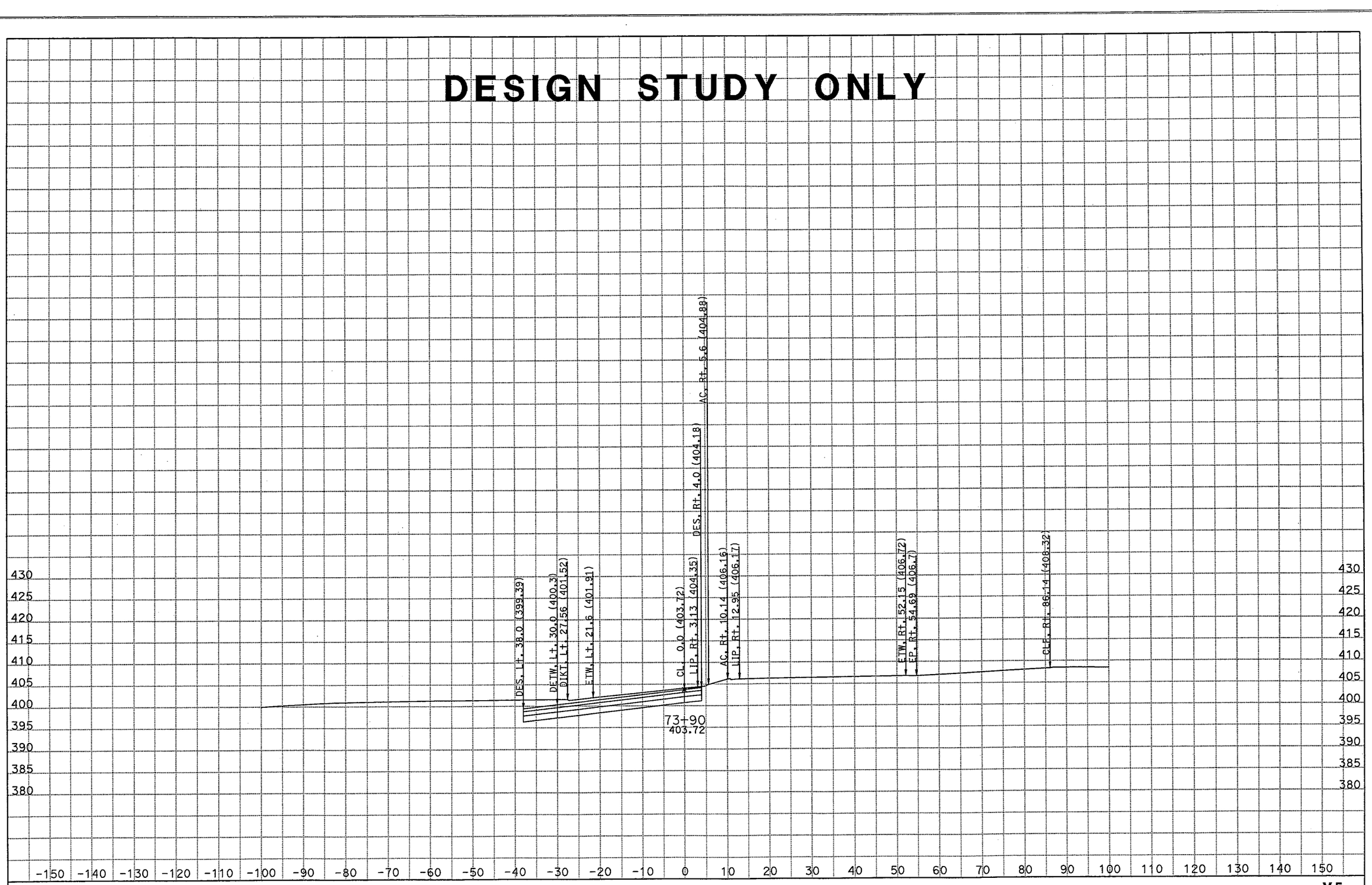

DATE: 10/24/2011
KC Project: 0817B

DIST/CO/RTE/PM: 07/LA/RTE 10
File: D:\EA110781\0817B\vincent\v5\v5MODOCT23\v5mod20.ear PROJECT ID: 0700000085

SCALE: 1" = 10' Horiz.
1" = 10' Vert.

All Dimensions are US Survey Feet

V5
CROSS SECTIONS
SHEET 66 OF XXX

DESIGN STUDY ONLY

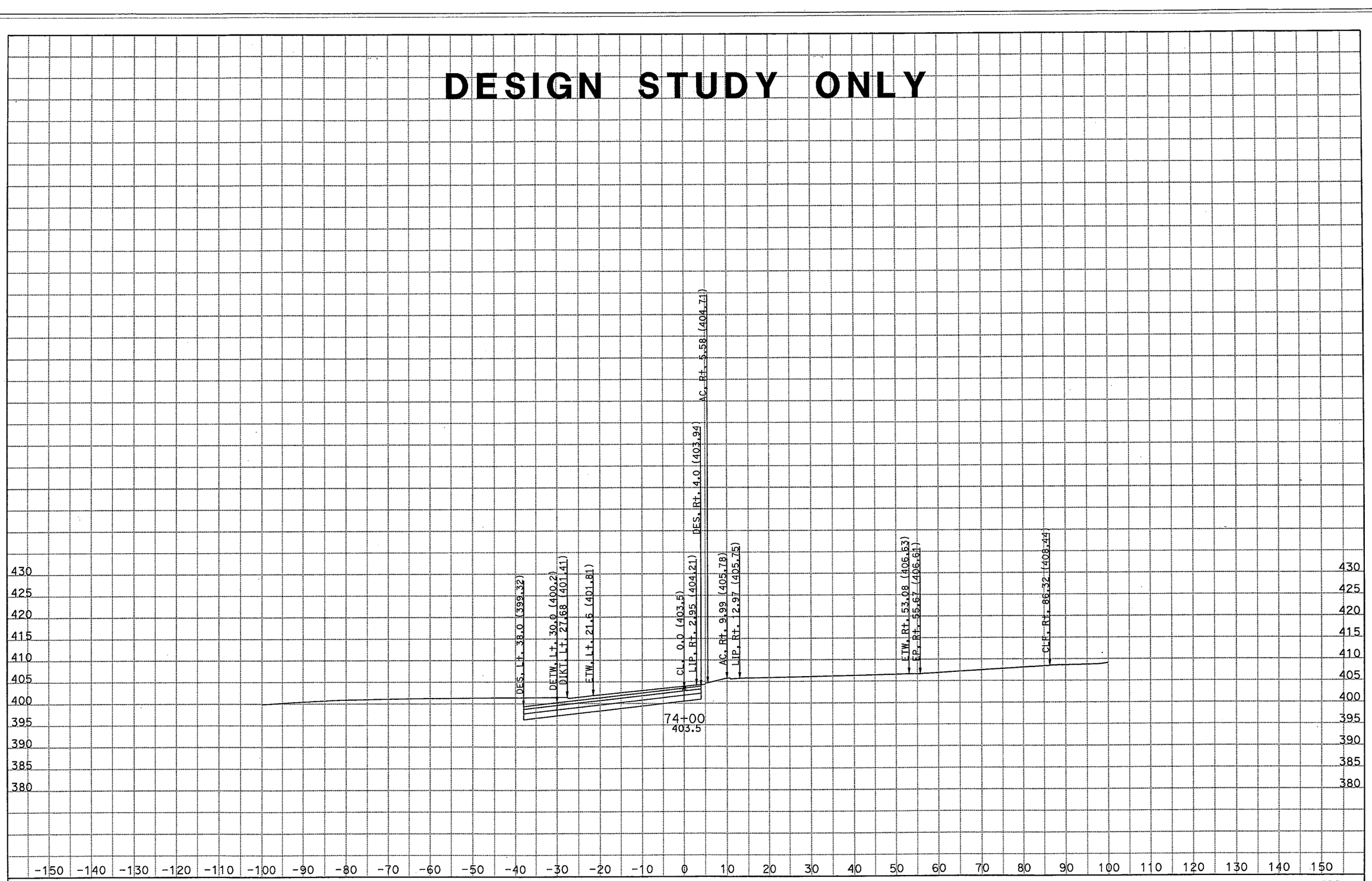

DATE: 10/24/2011
KC Project: 0817B

File: D:\EA110781\0817B\vincent\v5\v5MODOCT23\v5mod20.ear

DIST/CO/RTE/PM: 07/LA/RTE 10

PROJECT ID: 0700000085

SCALE: 1" = 10' Horiz.
1" = 10' Vert.

All Dimensions are US Survey Feet

V5
CROSS SECTIONS
SHEET 67 OF XXX

DESIGN STUDY ONLY

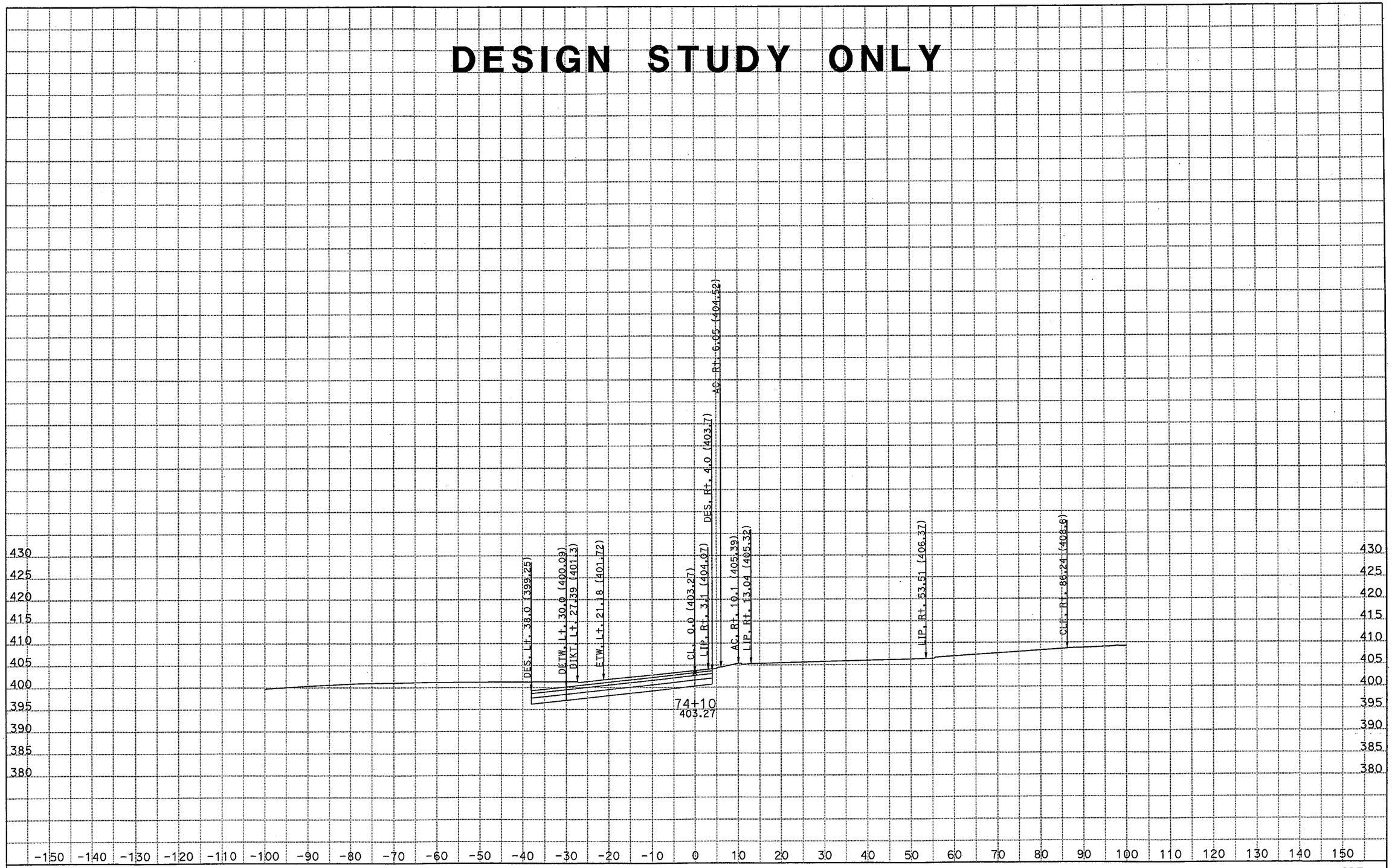

DATE: 10/24/2011
KC Project: 0817B
File: D:\EA110781\0817B\vincent\v5\v5MODOCT23\v5mod20.ear
DIST/CO/RTE/PM: 07/LA/RTE 10
PROJECT ID: 0700000085

SCALE: 1" = 10' Horiz.
1" = 10' Vert.

All Dimensions are US Survey Feet

V5
CROSS SECTIONS
SHEET 68 OF XXX

DESIGN STUDY ONLY

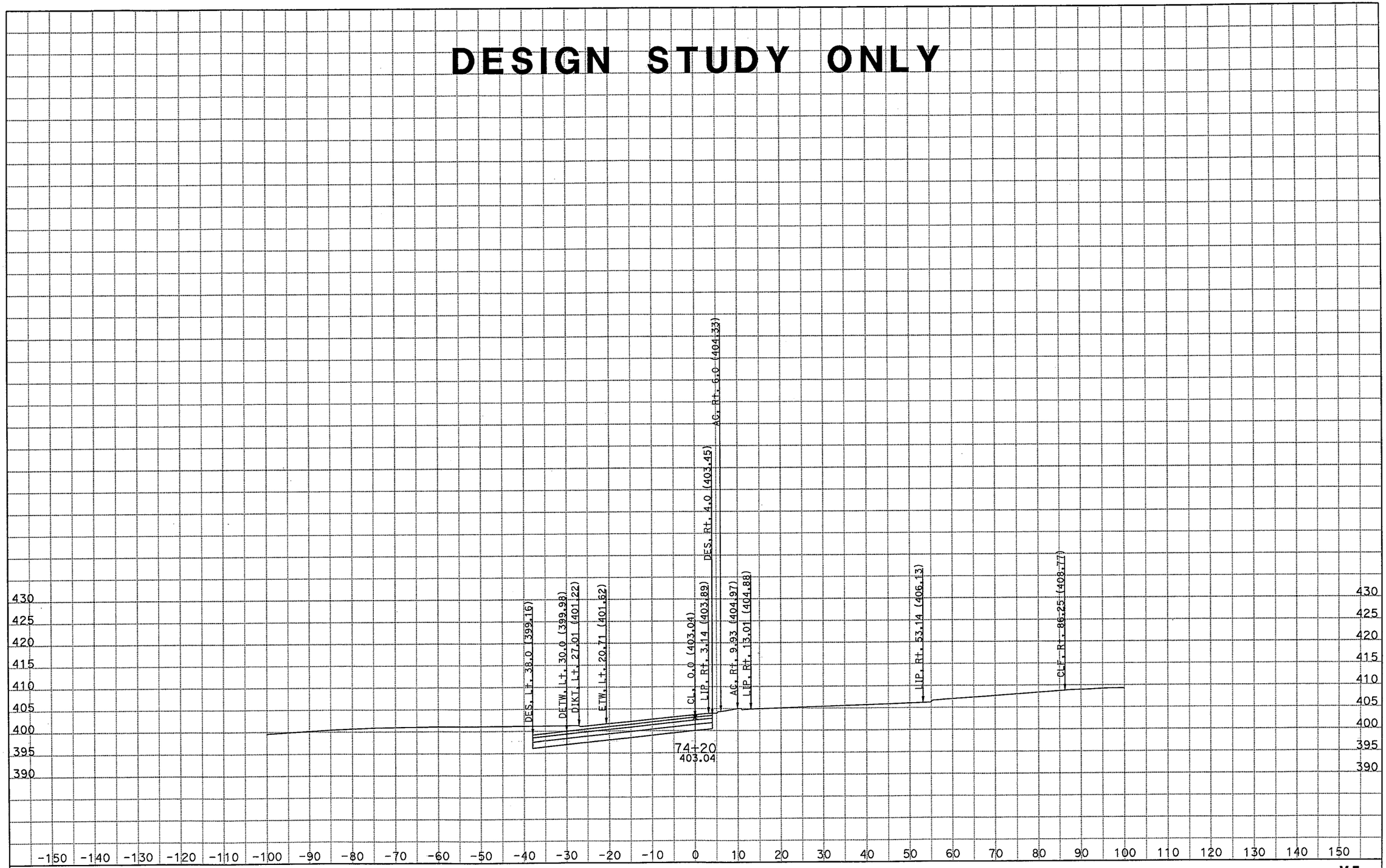

DATE: 10/24/2011
KC Project: 0817B

File: D:\EA110781\0817B\vincent\v5\v5MODOCT23\v5mod20.ear

DIST/CO/RTE/PM: 07/LA/RTE 10
PROJECT ID: 0700000085

SCALE: 1" = 10' Horiz.
1" = 10' Vert.

All Dimensions are US Survey Feet

V5
CROSS SECTIONS
SHEET 69 OF XXX

DESIGN STUDY ONLY

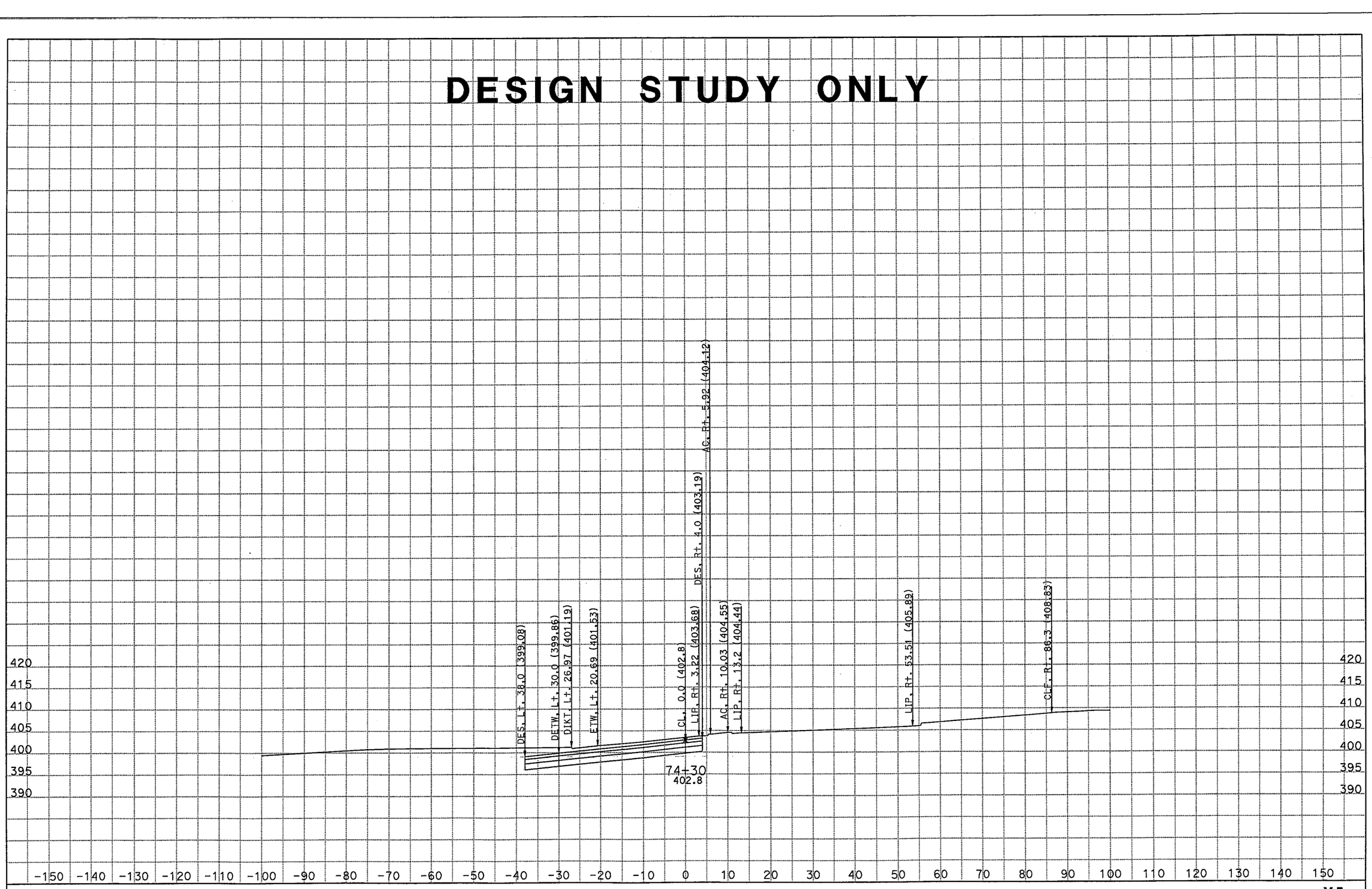

DATE: 10/24/2011
KC Project: 0817B

DIST/CO/RTE/PM: 07/LA/RTE 10
File: D:\EA110781\0817B\vincent\v5\v5MODOCT23\v5mod20.ear PROJECT ID: 0700000085

SCALE: 1" = 10' Horiz.
1" = 10' Vert.

All Dimensions are US Survey Feet

V5
CROSS SECTIONS
SHEET 70 OF XXX

DESIGN STUDY ONLY

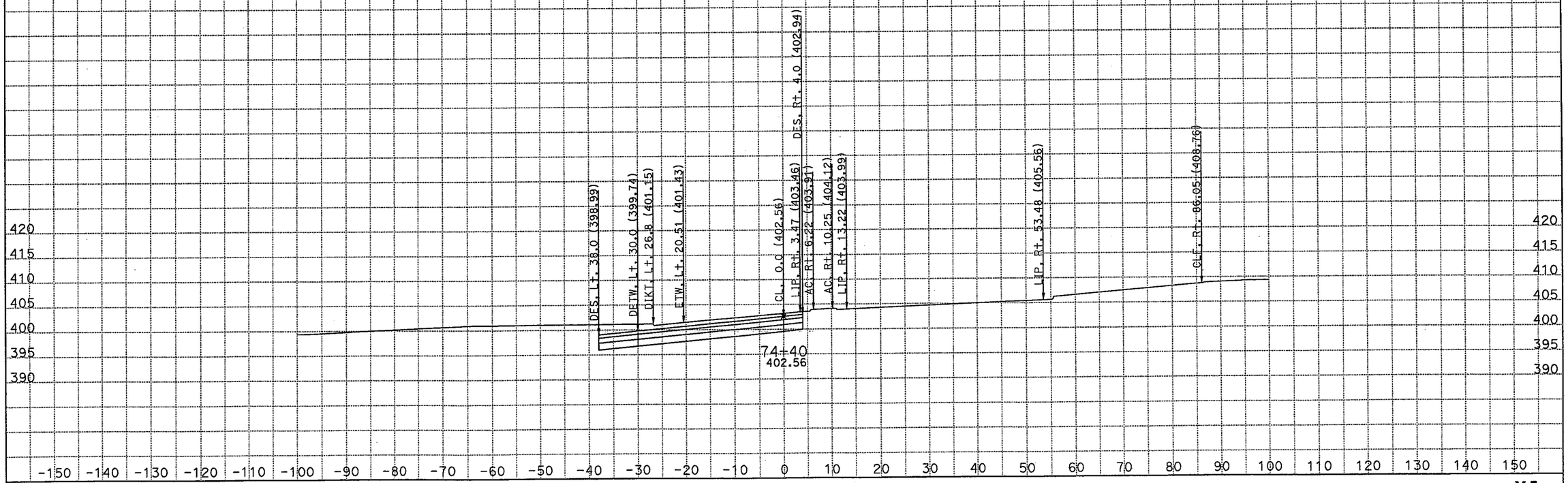

DATE: 10/24/2011
KC Project: 0817B

File: D:\EA110781\0817B\vincent\v5\v5MODOCT23\v5mod20.ear

DIST/CO/RTE/PM: 07/LA/RTE 10
PROJECT ID: 0700000085

SCALE: 1" = 10' Horiz.
1" = 10' Vert.

All Dimensions are US Survey Feet

V5
CROSS SECTIONS
SHEET 71 OF XXX

DESIGN STUDY ONLY

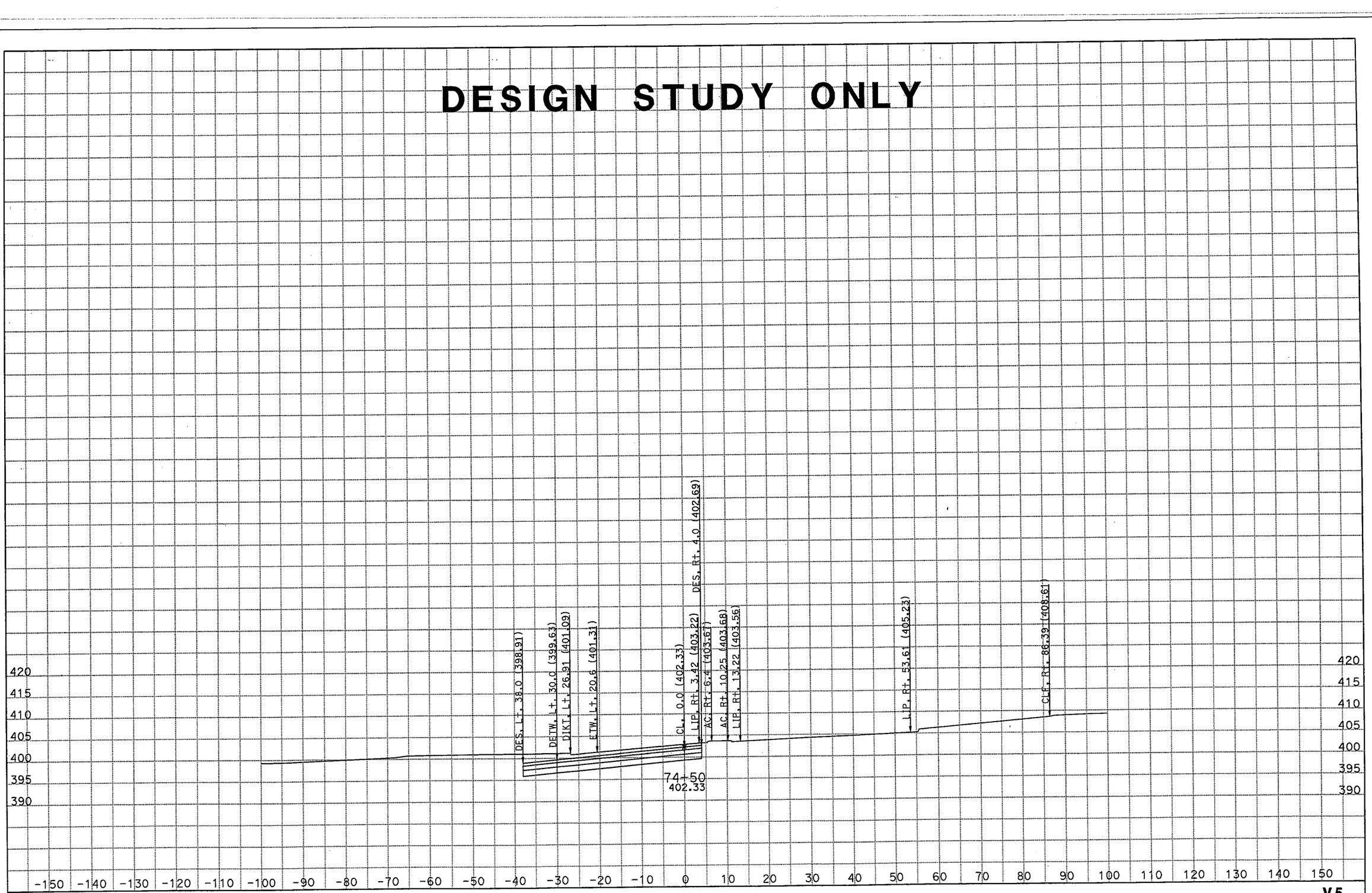

DATE: 10/24/2011
KC Project: 0817B

DIST/CO/RTE/PM: 07/LA/RTE 10
File: D:\EA110781\0817B\vincent\v5\v5MODOCT23\v5mod20.ear PROJECT ID: 0700000085

SCALE: 1" = 10' Horiz.
1" = 10' Vert.

All Dimensions are US Survey Feet

V5
CROSS SECTIONS
SHEET 72 OF XXX

DESIGN STUDY ONLY

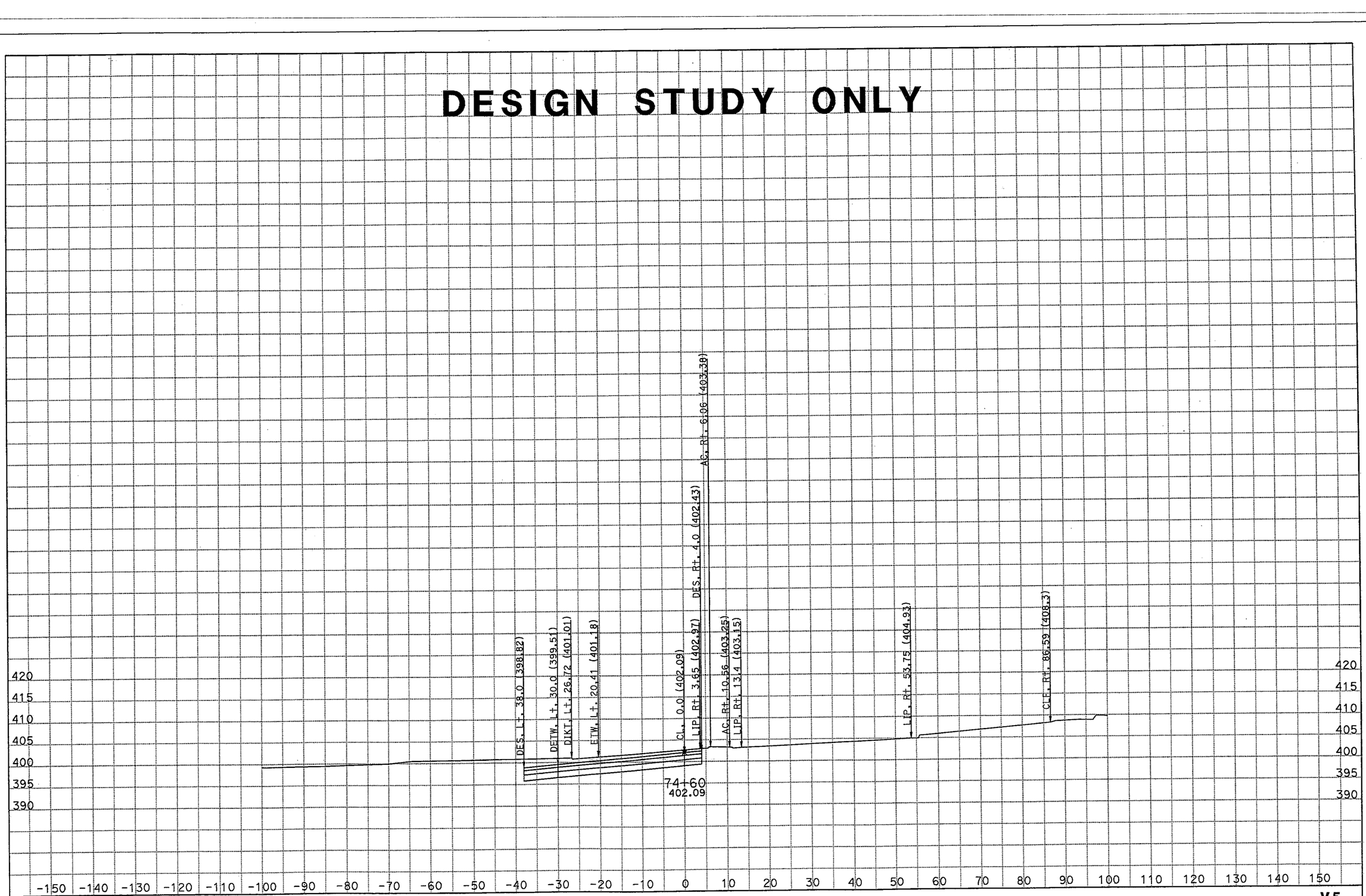

DATE: 10/24/2011
KC Project: 0817B

File: D:\EA110781\0817B\vincent\v5\v5MODOCT23\v5mod20.ear

DIST/CO/RTE/PM: 07/LA/RTE 10
PROJECT ID: 0700000085

SCALE: 1" = 10' Horiz.
1" = 10' Vert.

All Dimensions are US Survey Feet

V5
CROSS SECTIONS
SHEET 73 OF XXX

DESIGN STUDY ONLY

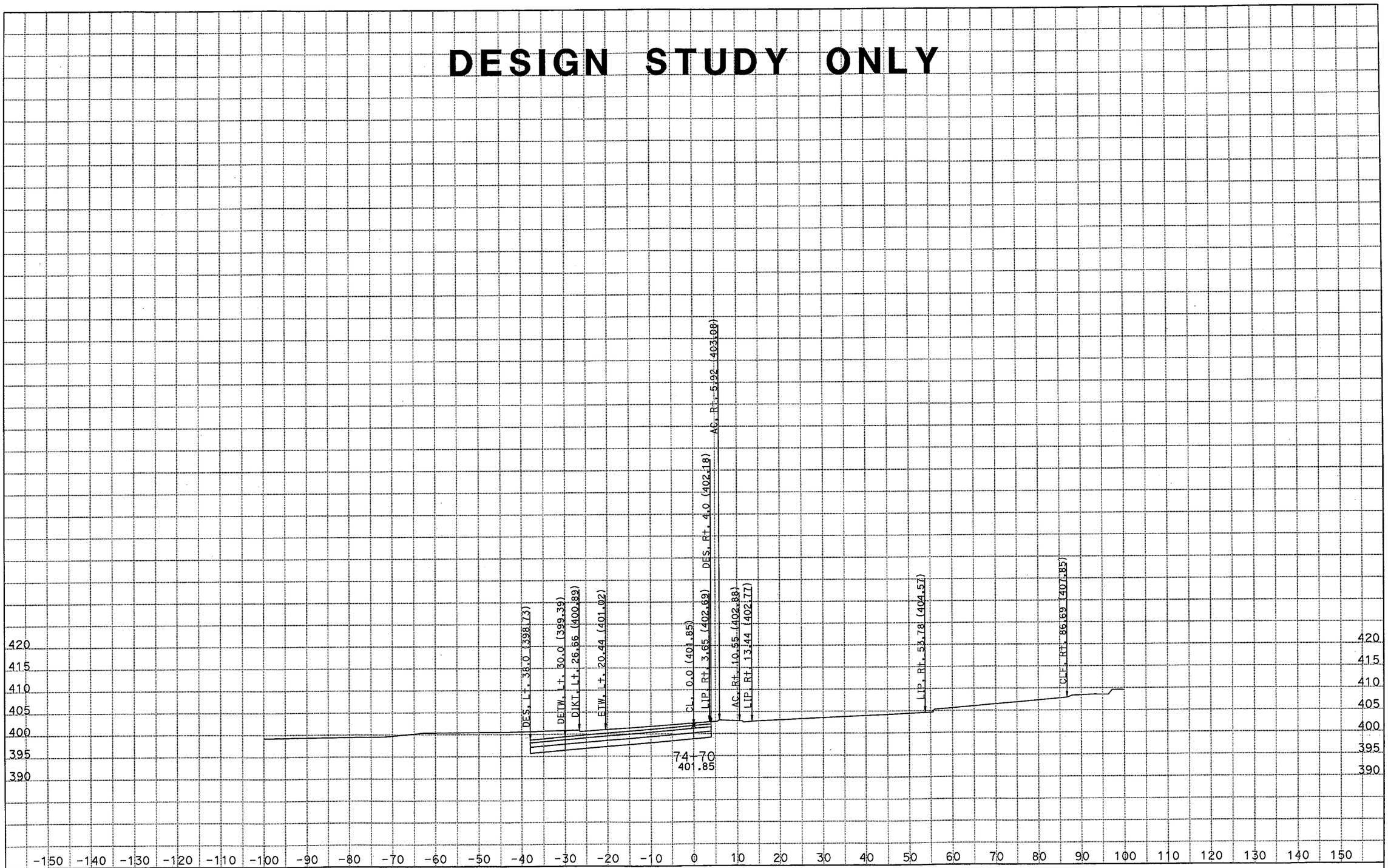

DATE: 10/24/2011
KC Project: 0817B

DIST/CO/RTE/PM: 07/LA/RTE 10
File: D:\EA110781\0817B\vincent\v5\v5MODOCT23\v5mod20.ear PROJECT ID: 0700000085

SCALE: 1" = 10' Horiz.
1" = 10' Vert.

All Dimensions are US Survey Feet

V5
CROSS SECTIONS
SHEET 74 OF XXX

DESIGN STUDY ONLY

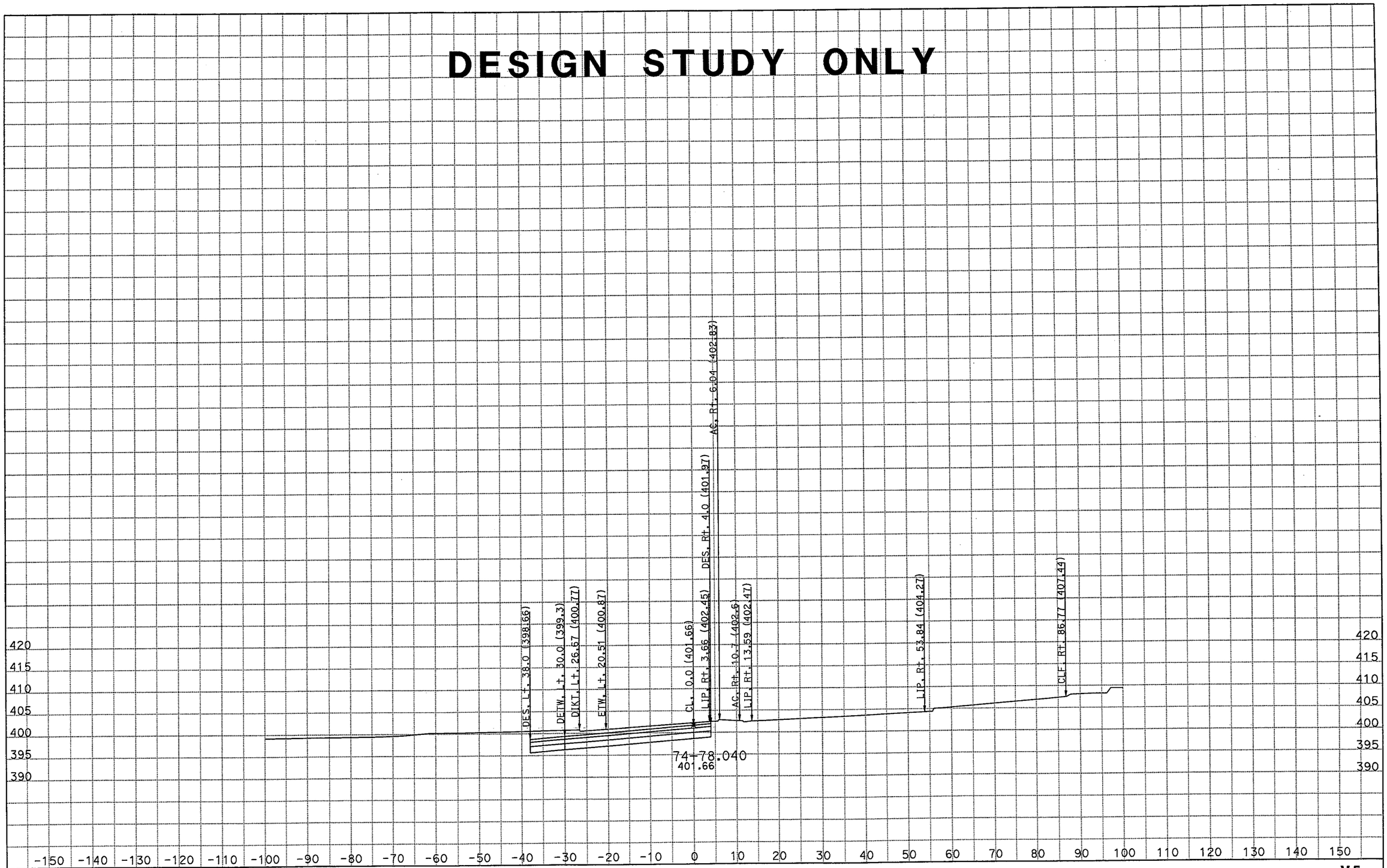

DATE: 10/24/2011
KC Project: 0817B

DIST/CO/RTE/PM: 07/LA/RTE 10
File: D:\EA110781\0817B\vincent\v5\v5MODOCT23\v5mod20.ear PROJECT ID: 0700000085

SCALE: 1" = 10' Horiz.
1" = 10' Vert.

All Dimensions are US Survey Feet

V5
CROSS SECTIONS
SHEET 75 OF XXX

DESIGN STUDY ONLY

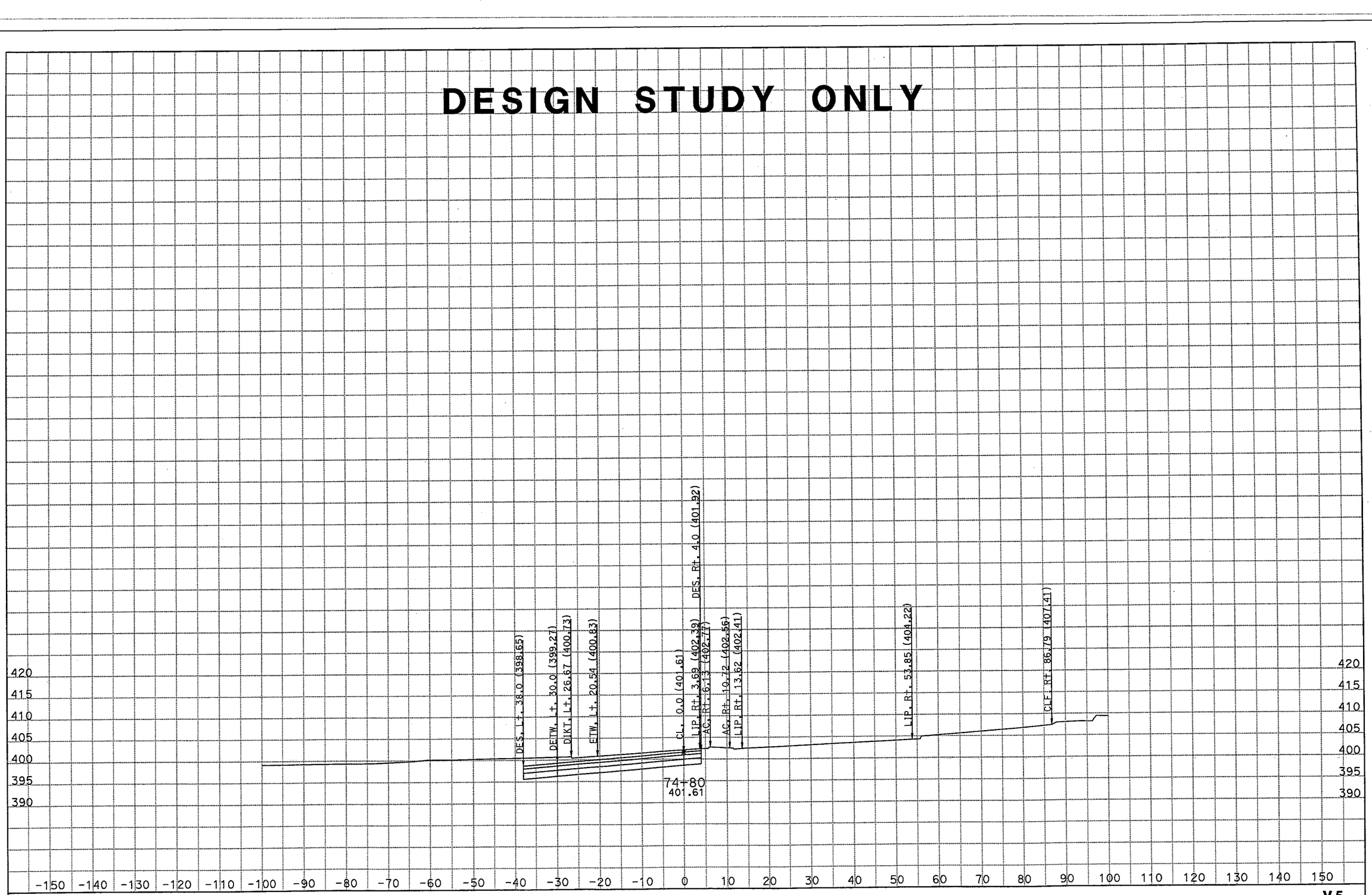

DATE: 10/24/2011
KC Project: 0817B

File: D:\EA110781\0817B\vincent\v5\v5MODOCT23\v5mod20.ear

DIST/CO/RTE/PM: 07/LA/RTE 10
PROJECT ID: 0700000085

SCALE: 1" = 10' Horiz.
1" = 10' Vert.

All Dimensions are US Survey Feet

V5
CROSS SECTIONS
SHEET 76 OF XXX

DESIGN STUDY ONLY

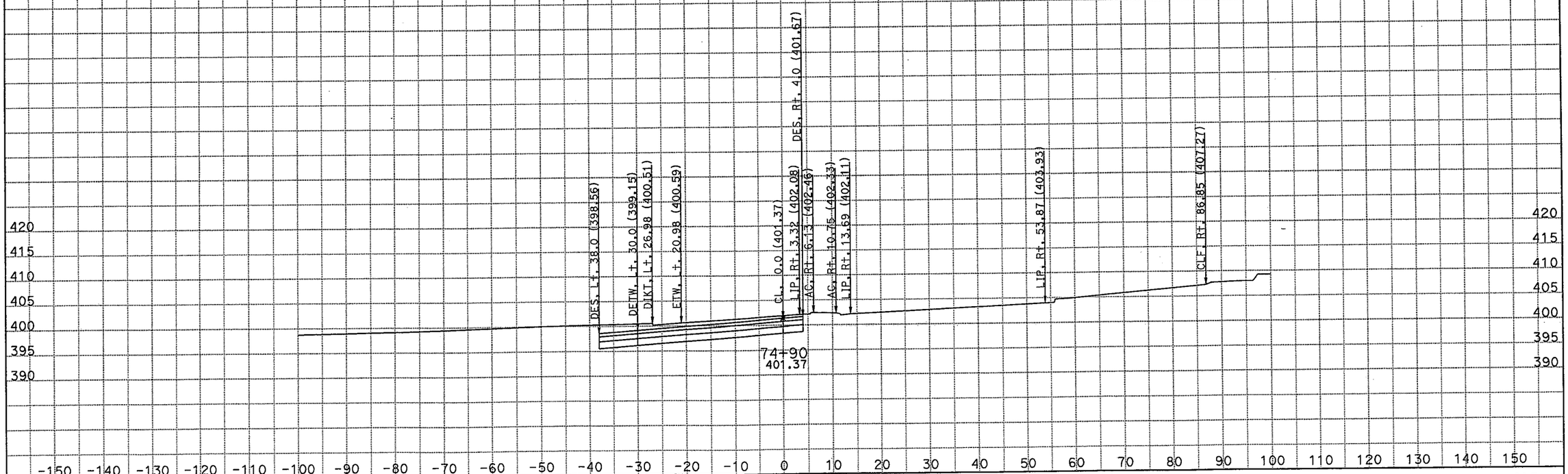

DATE: 10/24/2011
KC Project: 0817B

File: D:\EA110781\0817B\vincent\v5\v5MODOCT23\v5mod20.ear

DIST/CO/RTE/PM: 07/LA/RTE 10
PROJECT ID: 0700000085

SCALE: 1" = 10' Horiz.
1" = 10' Vert.

All Dimensions are US Survey Feet

V5
CROSS SECTIONS
SHEET 77 OF XXX

DESIGN STUDY ONLY

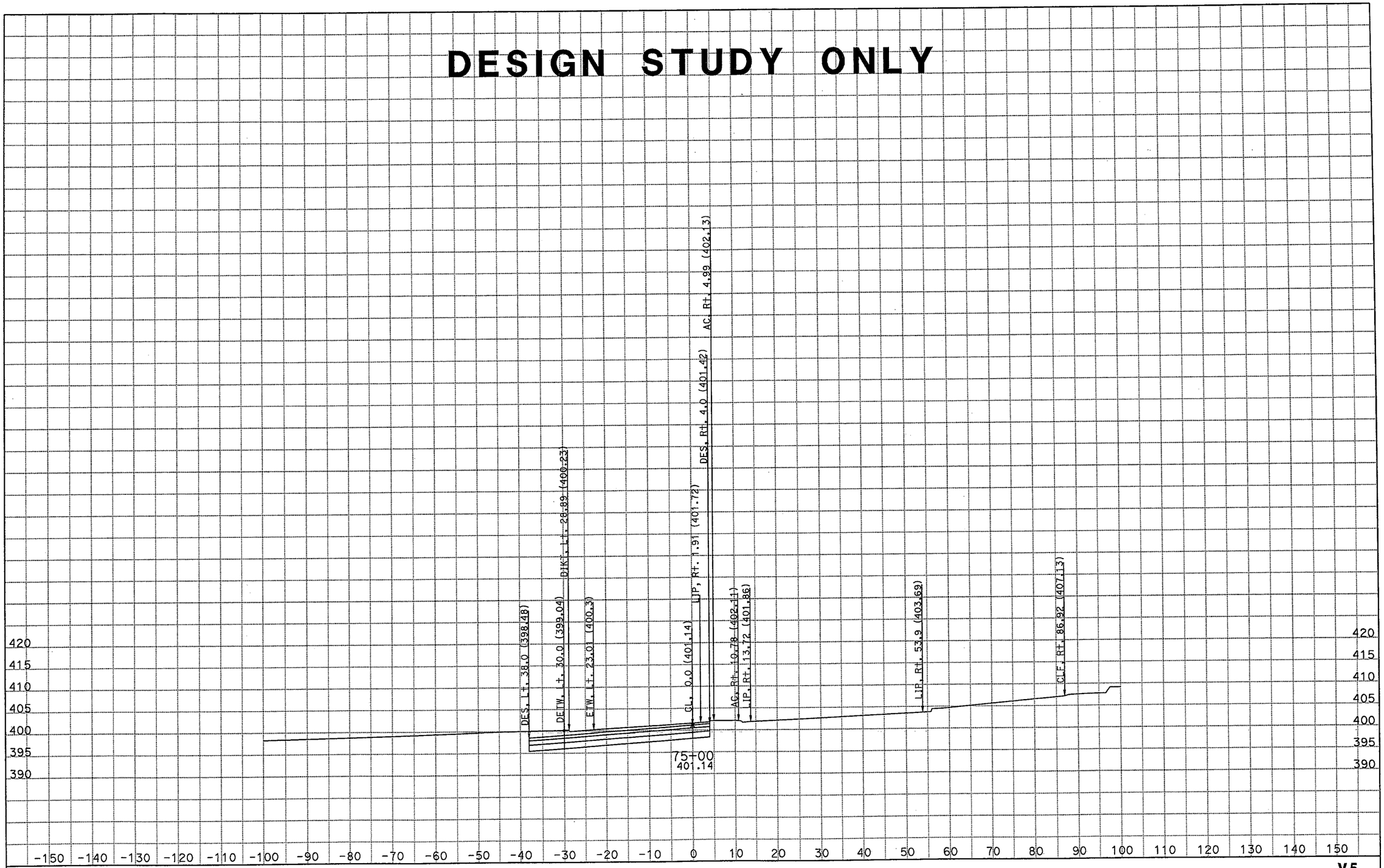

DATE: 10/24/2011
KC Project: 0817B
File: D:\EA110781\0817B\vincent\v5\v5MODOCT23\v5mod20.ear
DIST/CO/RTE/PM: 07/LA/RTE 10
PROJECT ID: 0700000085

SCALE: 1" = 10' Horiz.
1" = 10' Vert.

All Dimensions are US Survey Feet

V5
CROSS SECTIONS
SHEET 78 OF XXX

DESIGN STUDY ONLY

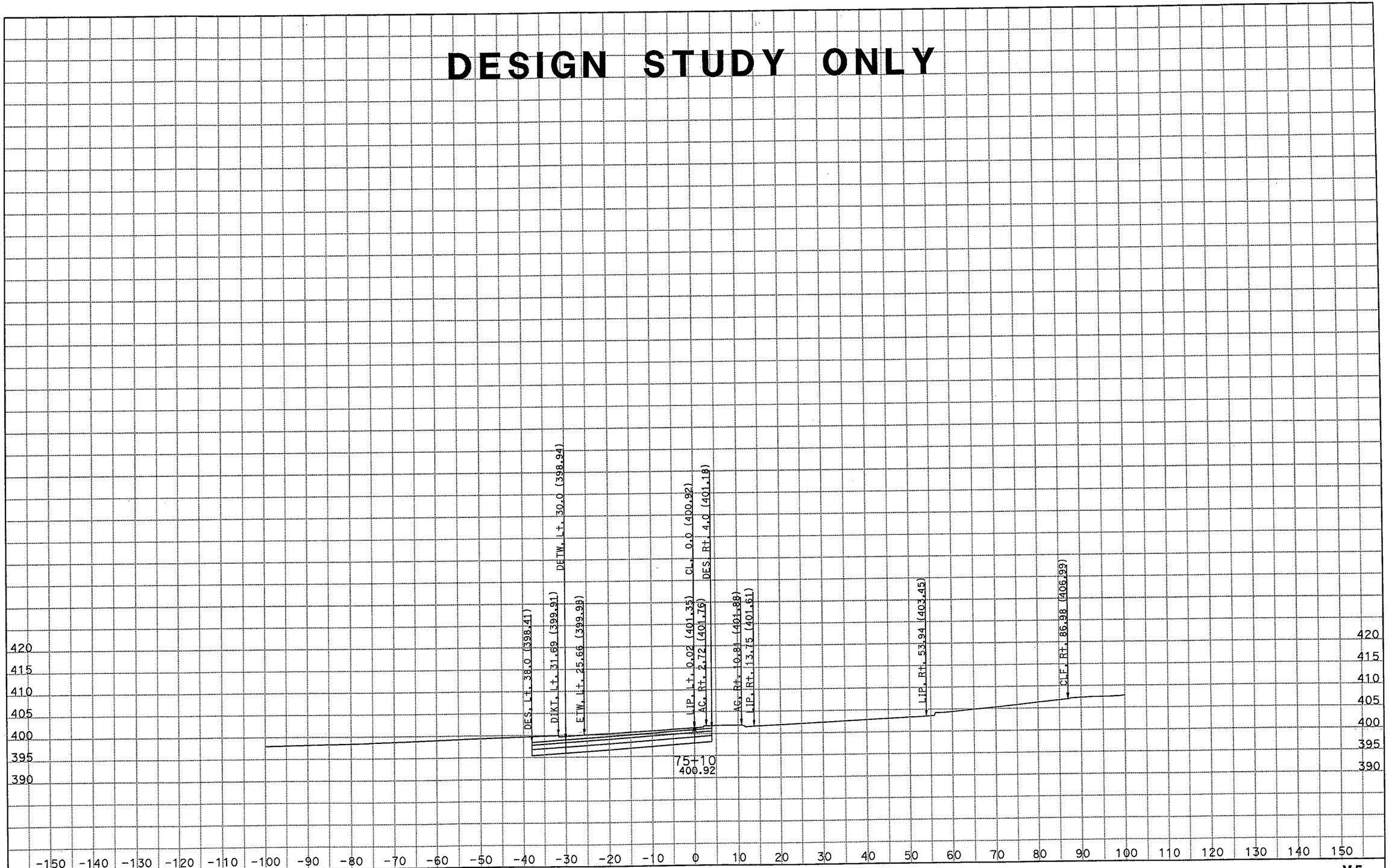

DATE: 10/24/2011
KC Project: 0817B
File: D:\EA110781\0817B\vincent\v5\v5MODOCT23\v5mod20.ear
DIST/CO/RTE/PM: 07/LA/RTE 10
PROJECT ID: 0700000085

SCALE: 1" = 10' Horiz.
1" = 10' Vert.

All Dimensions are US Survey Feet

V5
CROSS SECTIONS
SHEET 79 OF XXX

DESIGN STUDY ONLY

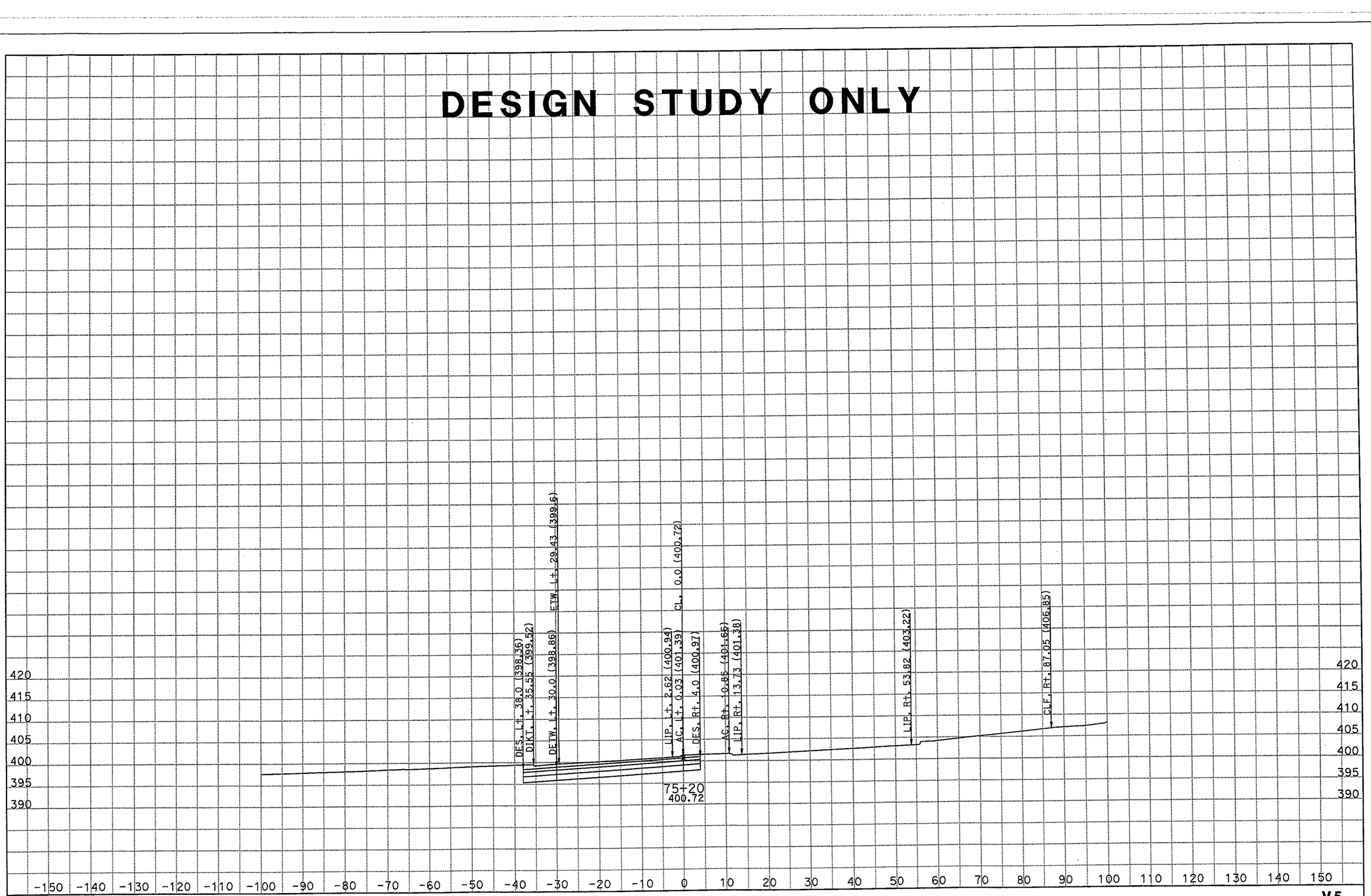

DATE: 10/24/2011
KC Project: 0817B

File: D:\EA110781\0817B\vincent\v5\v5MODOCT23\v5mod20.ear

DIST/CO/RTE/PM: 07/LA/RTE 10
PROJECT ID: 0700000085

SCALE: 1" = 10' Horiz.
1" = 10' Vert.

All Dimensions are US Survey Feet

V5
CROSS SECTIONS
SHEET 80 OF XXX

DESIGN STUDY ONLY

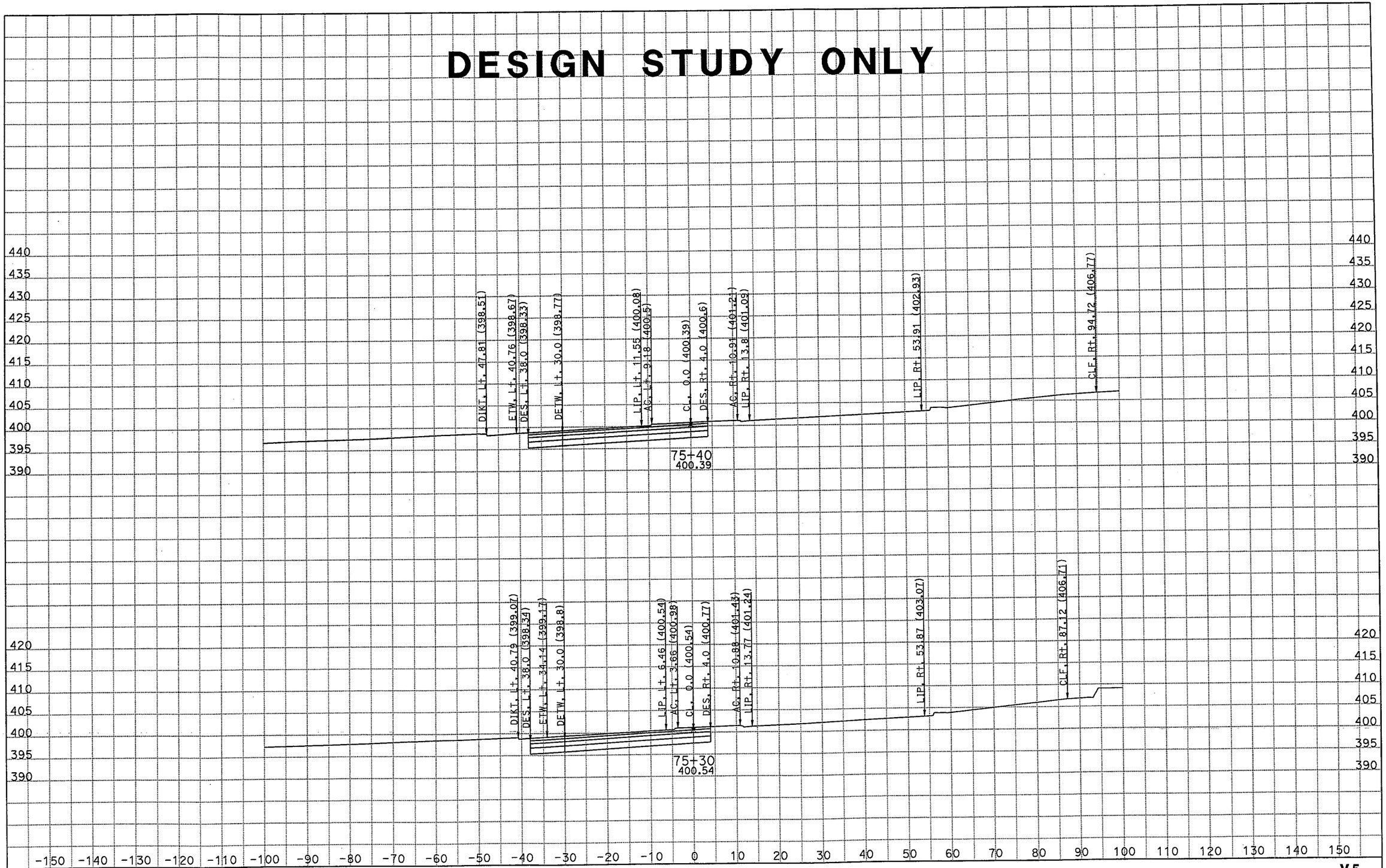

DATE: 10/24/2011
KC Project: 0817B

File: D:\EA110781\0817B\vincent\v5\v5MODOCT23\v5mod20.ear

DIST/CO/RTE/PM: 07/LA/RTE 10
PROJECT ID: 0700000085

SCALE: 1" = 10' Horiz.
1" = 10' Vert.

All Dimensions are US Survey Feet

V5
CROSS SECTIONS
SHEET 81 OF XXX

DESIGN STUDY ONLY

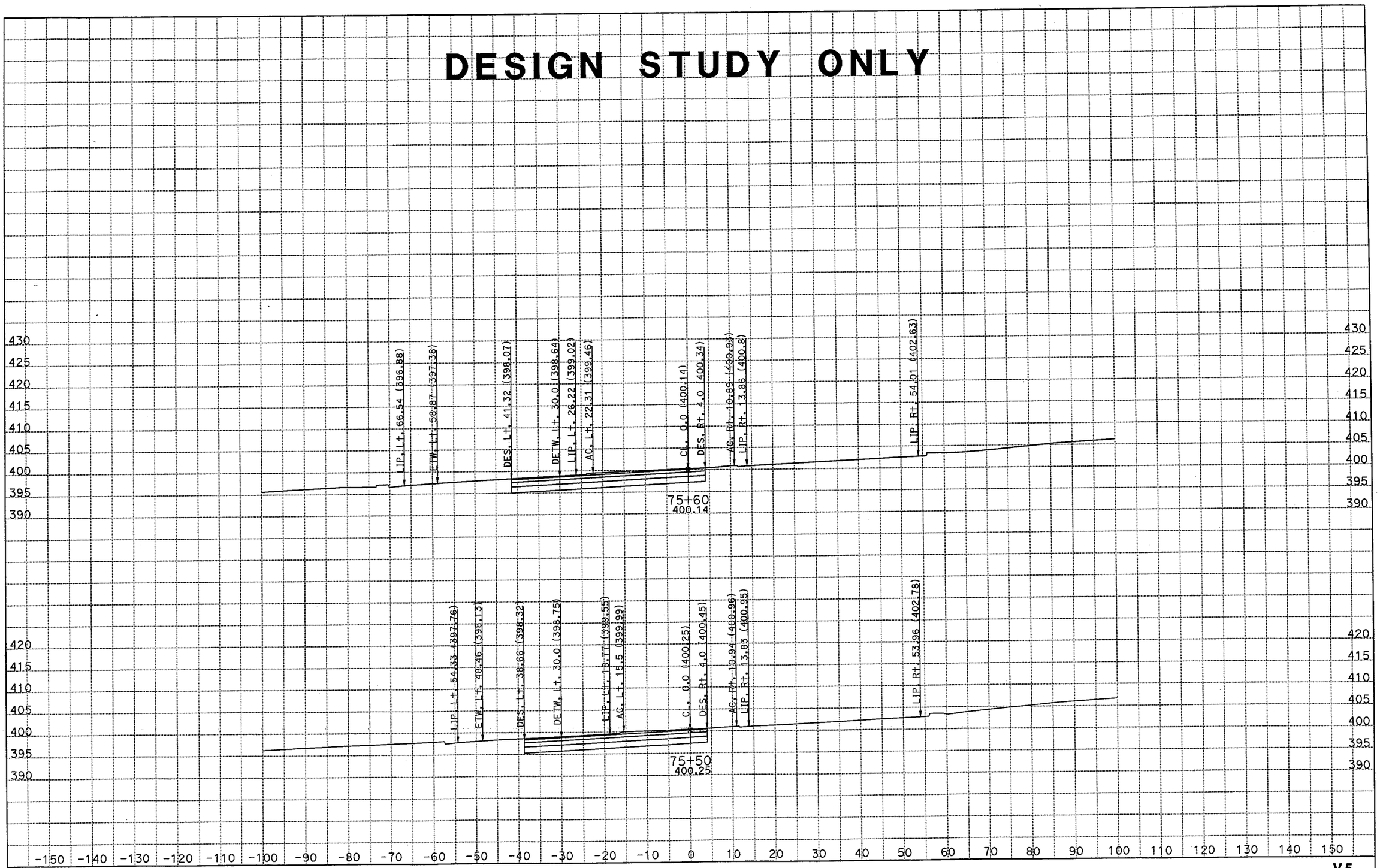

DATE: 10/24/2011
KC Project: 0817B

DIST/CO/RTE/PM: 07/LA/RTE 10
File: D:\EA110781\0817B\vincent\v5\v5MODOCT23\v5mod20.ear PROJECT ID: 0700000085

SCALE: 1" = 10' Horiz.
1" = 10' Vert.

All Dimensions are US Survey Feet

V5
CROSS SECTIONS
SHEET 82 OF XXX

DESIGN STUDY ONLY

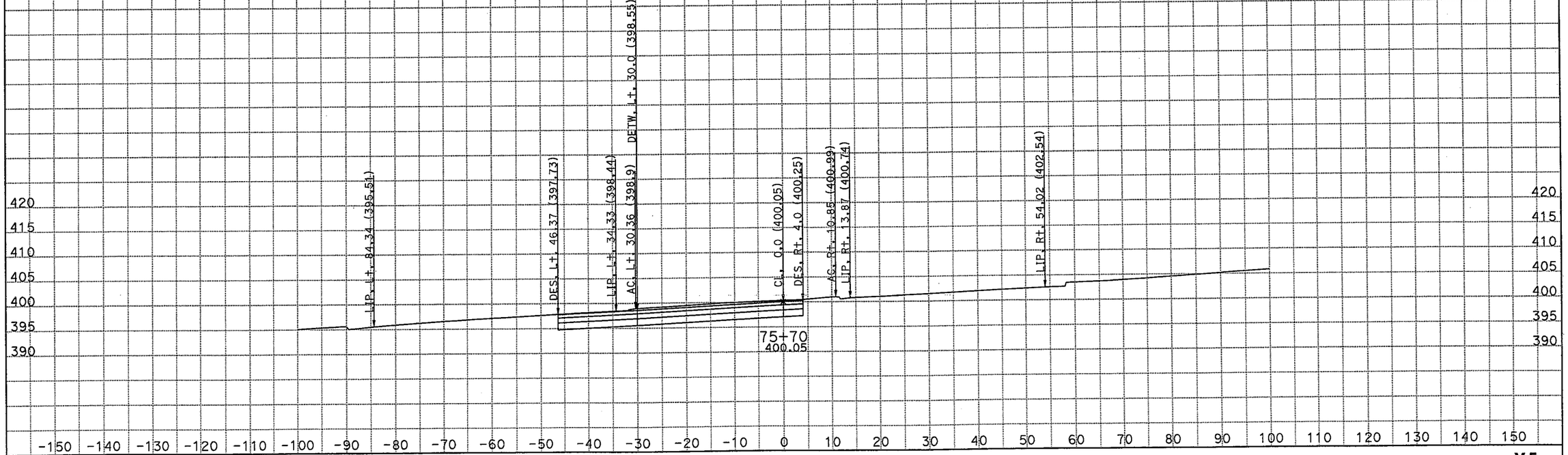

DATE: 10/24/2011
KC Project: 0817B
File: D:\EA110781\0817B\vincent\v5\v5MODOCT23\v5mod20.ear
DIST/CO/RTE/PM: 07/LA/RTE 10
PROJECT ID: 0700000085

SCALE: 1" = 10' Horiz.
1" = 10' Vert.

All Dimensions are US Survey Feet

V5
CROSS SECTIONS
SHEET 83 OF XXX

DESIGN STUDY ONLY

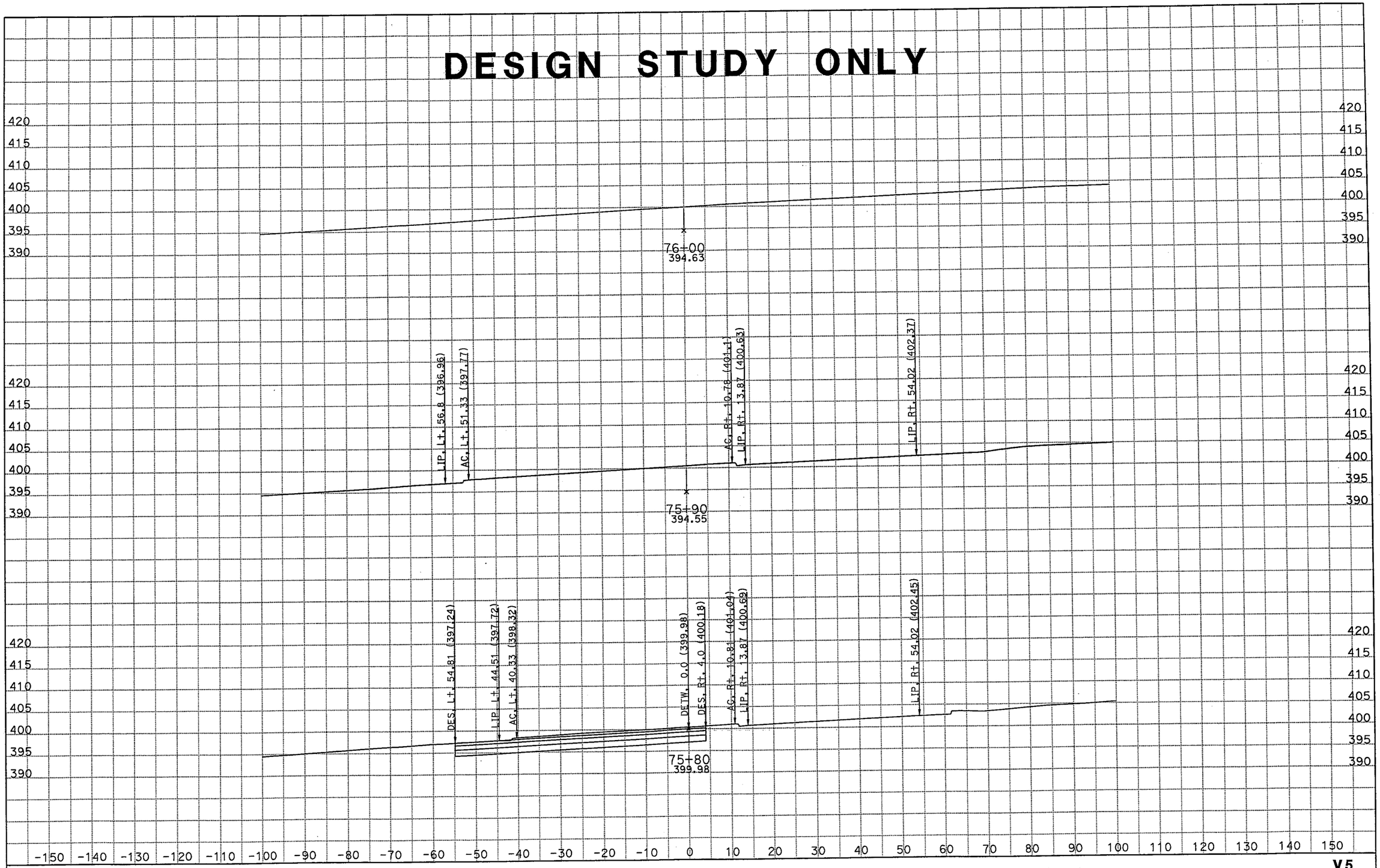

DATE: 10/24/2011
KC Project: 0817B

DIST/CO/RTE/PM: 07/LA/RTE 10
File: D:\EA110781\0817B\vincent\v5\v5MODOCT23\v5mod20.ear PROJECT ID: 0700000085

SCALE: 1" = 10' Horiz.
1" = 10' Vert.

All Dimensions are US Survey Feet

V5
CROSS SECTIONS
SHEET 84 OF XXX

DESIGN STUDY ONLY

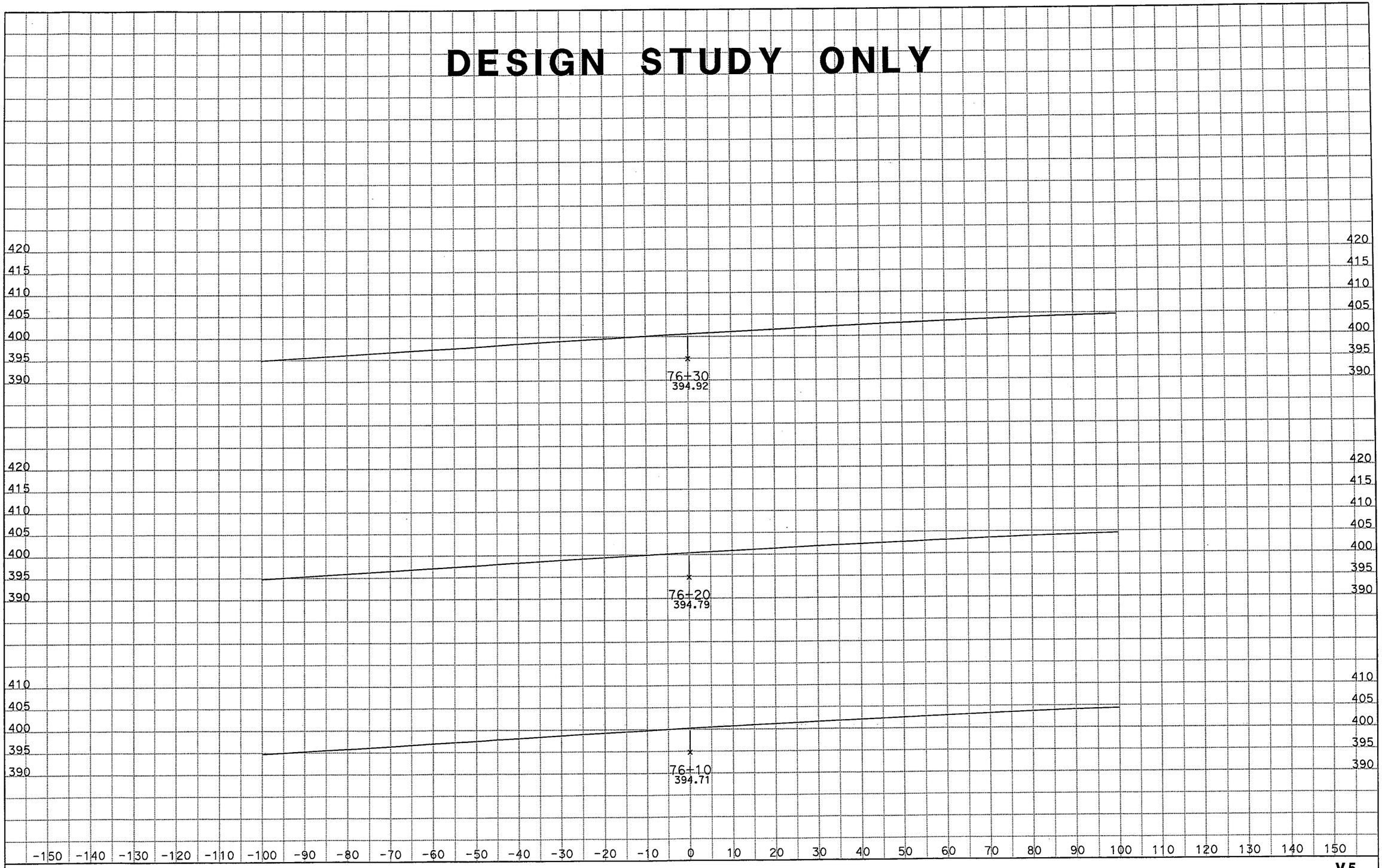

DATE: 10/24/2011
KC Project: 0817B

DIST/CO/RTE/PM: 07/LA/RTE 10
File: D:\EA110781\0817B\vincent\v5\v5MODOCT23\v5mod20.ear PROJECT ID: 0700000085

SCALE: 1" = 10' Horiz.
1" = 10' Vert.

All Dimensions are US Survey Feet

V5
CROSS SECTIONS
SHEET 85 OF XXX

DESIGN STUDY ONLY

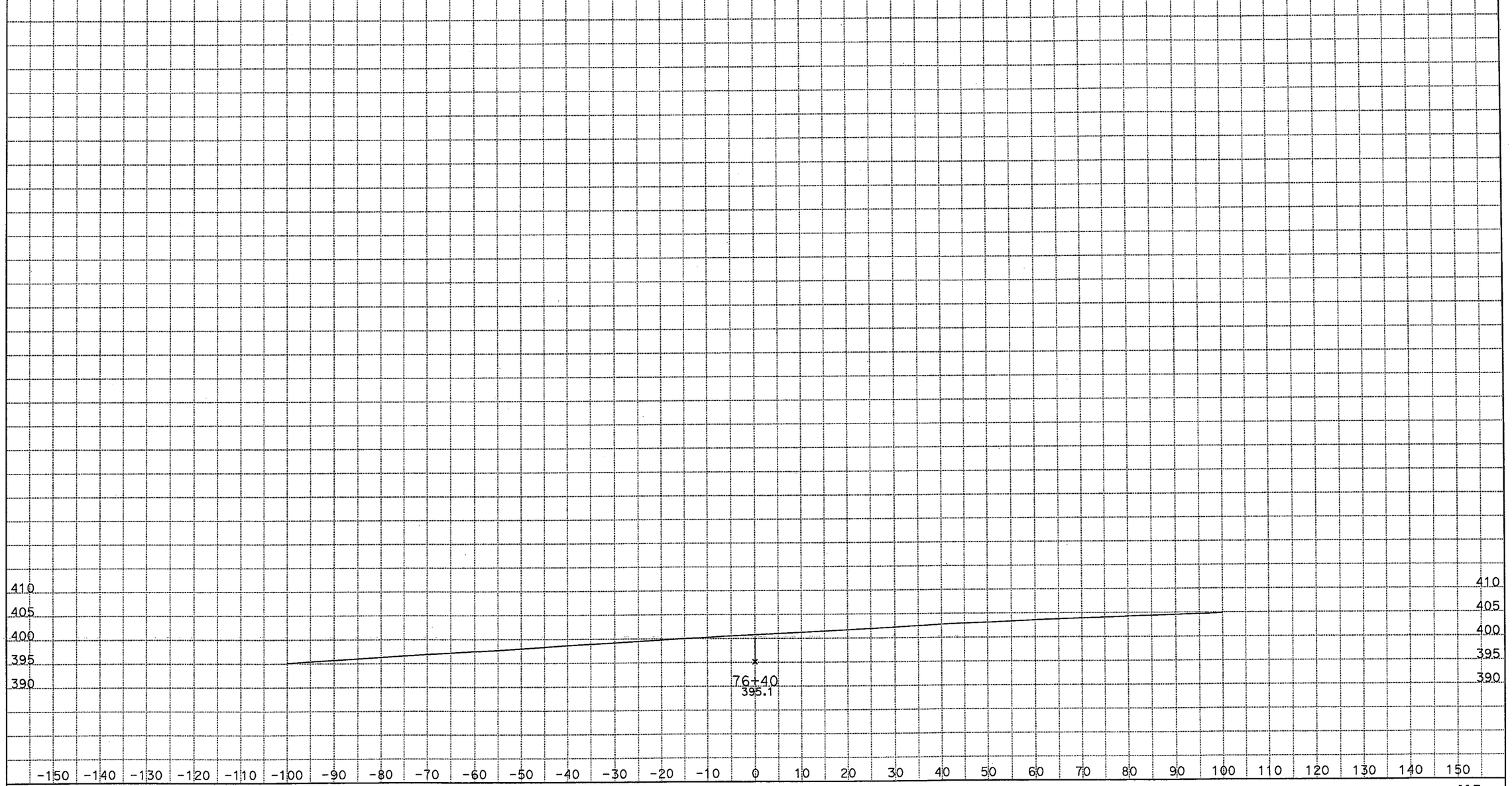

DATE: 10/24/2011
KC Project: 0817B
File: D:\EA110781\0817B\vincent\v5\v5MODOCT23\v5mod20.ear
DIST/CO/RTE/PM: 07/LA/RTE 10
PROJECT ID: 0700000085

SCALE: 1" = 10' Horiz.
1" = 10' Vert.
All Dimensions are US Survey Feet

V5
CROSS SECTIONS
SHEET 86 OF XXX

V6 RAMP

DESIGN STUDY ONLY

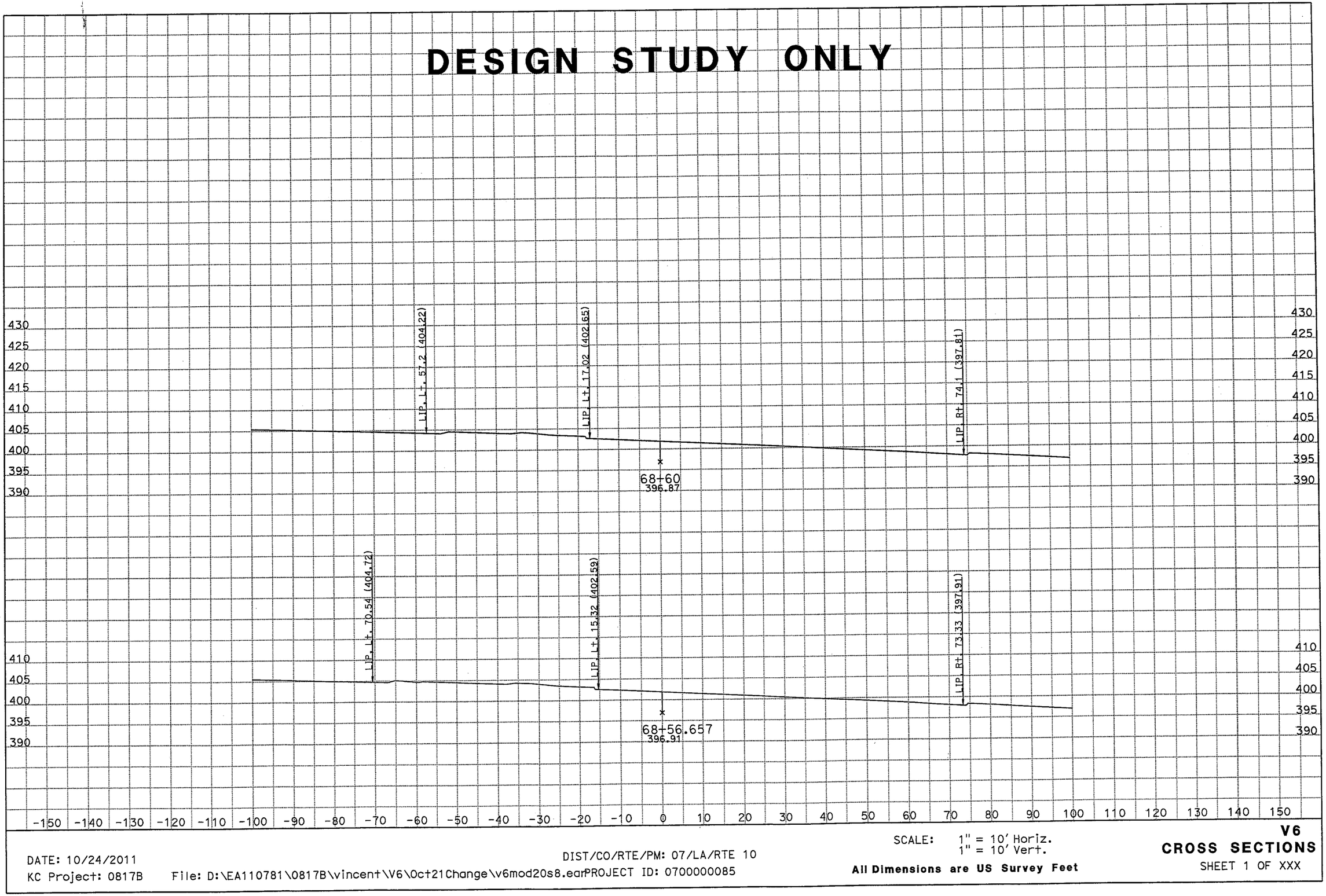

DATE: 10/24/2011
KC Project: 0817B

DIST/CO/RTE/PM: 07/LA/RTE 10
File: D:\EA110781\0817B\vincent\V6\Oct21Change\v6mod20s8.earPROJECT ID: 0700000085

SCALE: 1" = 10' Horiz.
1" = 10' Vert.

All Dimensions are US Survey Feet

V6
CROSS SECTIONS
SHEET 1 OF XXX

DESIGN STUDY ONLY

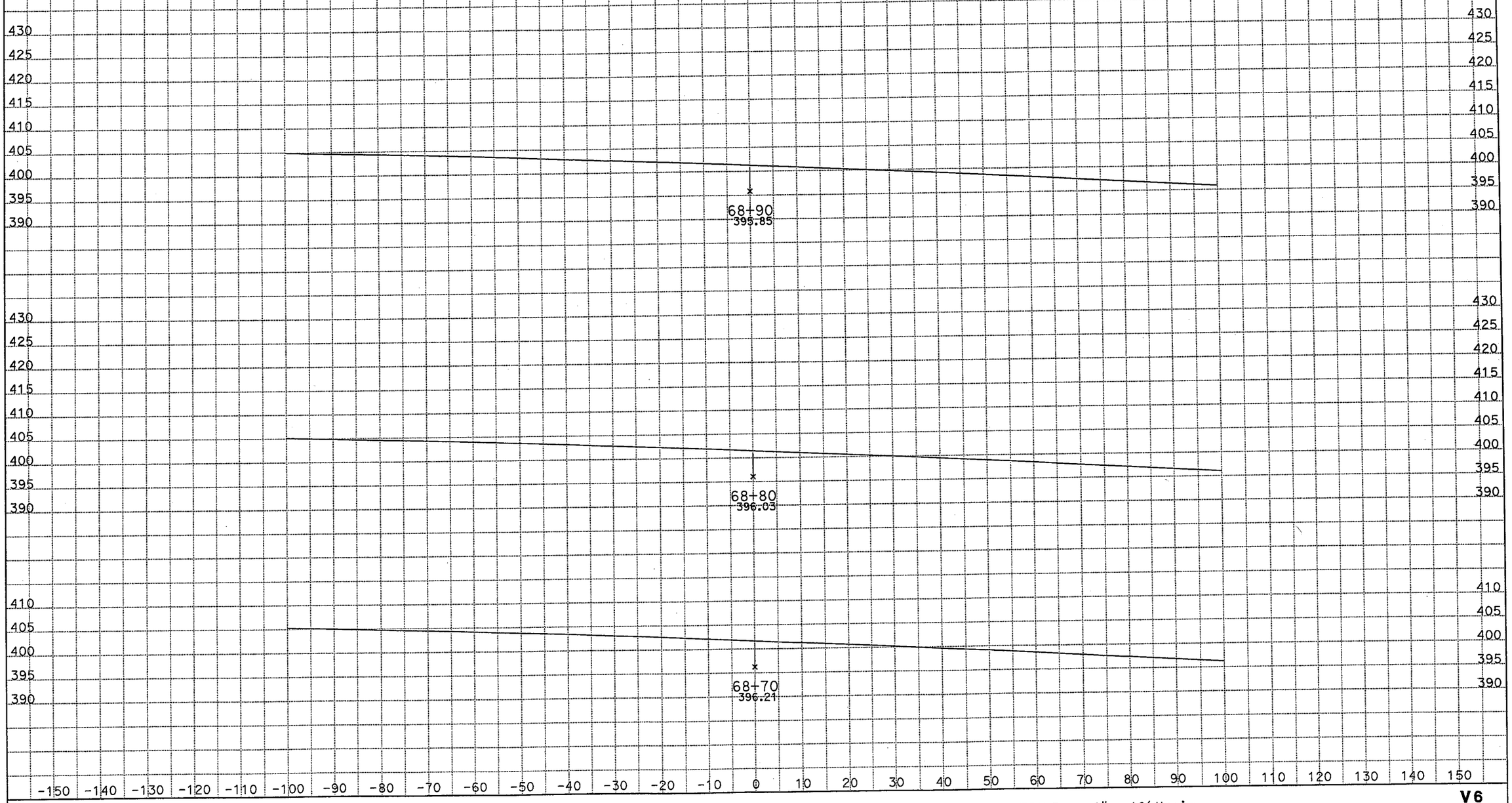

DATE: 10/24/2011
KC Project: 0817B

DIST/CO/RTE/PM: 07/LA/RTE 10
File: D:\EA110781\0817B\vincent\V6\Oct21Change\v6mod20s8.earPROJECT ID: 0700000085

SCALE: 1" = 10' Horiz.
1" = 10' Vert.

All Dimensions are US Survey Feet

V6
CROSS SECTIONS
SHEET 2 OF XXX

DESIGN STUDY ONLY

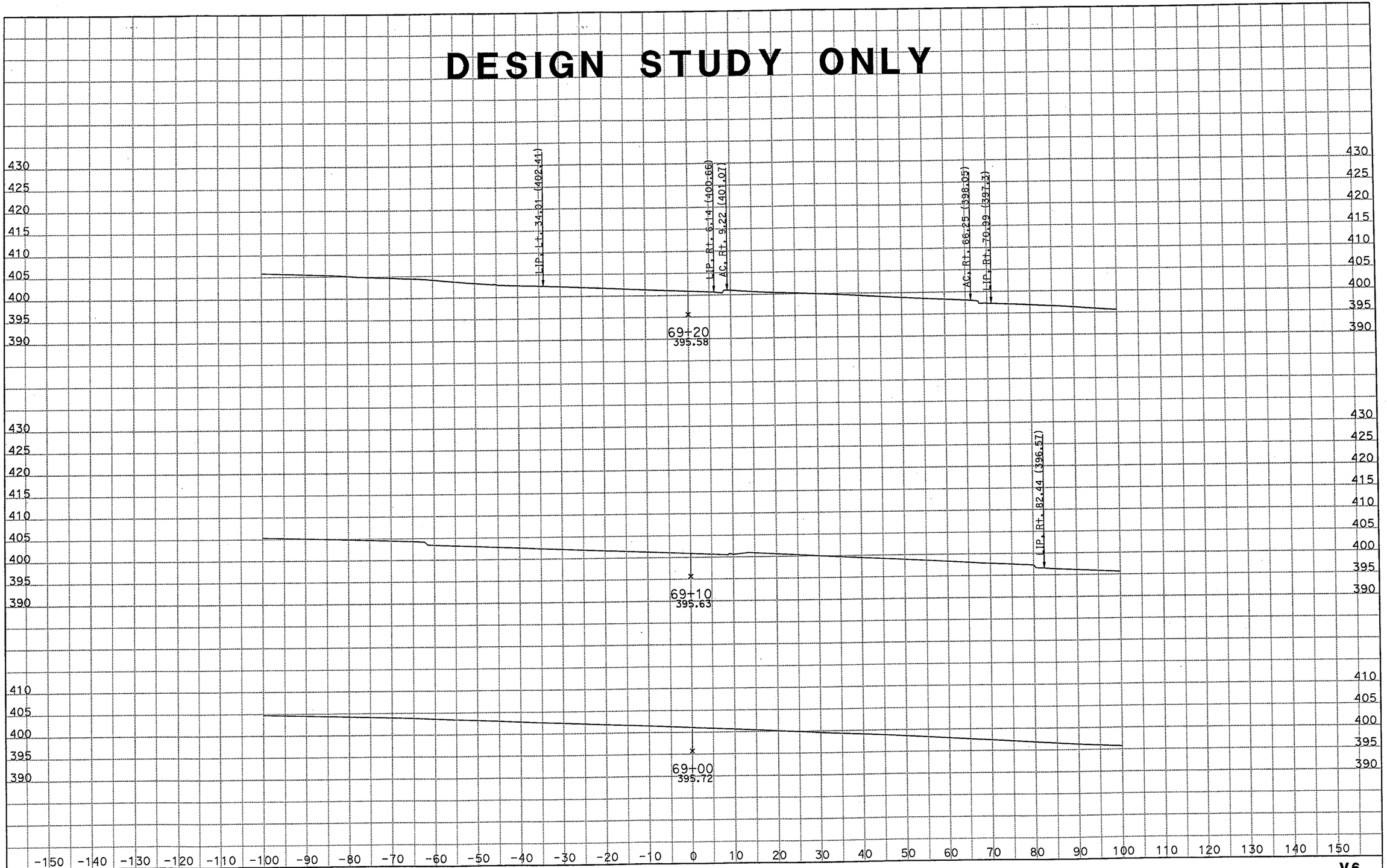

DATE: 10/24/2011
KC Project: 0817B

File: D:\EA110781\0817B\vincent\V6\Oct21Change\v6mod20s8.earPROJECT ID: 0700000085

DIST/CO/RTE/PM: 07/LA/RTE 10

SCALE: 1" = 10' Horiz.
1" = 10' Vert.

All Dimensions are US Survey Feet

V6
CROSS SECTIONS
SHEET 3 OF XXX

DESIGN STUDY ONLY

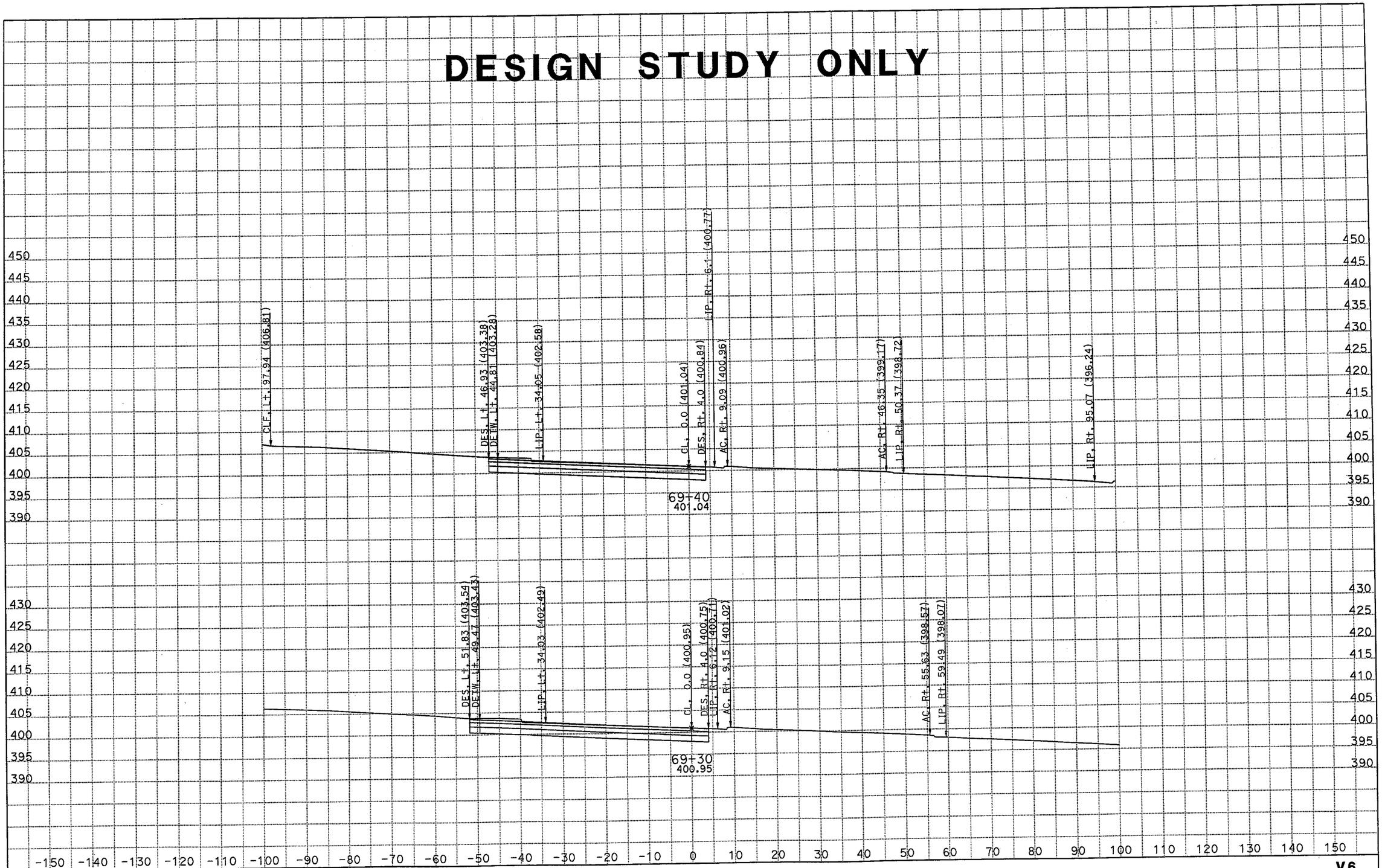

DATE: 10/24/2011
KC Project: 0817B

DIST/CO/RTE/PM: 07/LA/RTE 10
File: D:\EA110781\0817B\vincent\V6\Oct21Change\v6mod20s8.earPROJECT ID: 0700000085

SCALE: 1" = 10' Horiz.
1" = 10' Vert.

All Dimensions are US Survey Feet

V6
CROSS SECTIONS
SHEET 4 OF XXX

DESIGN STUDY ONLY

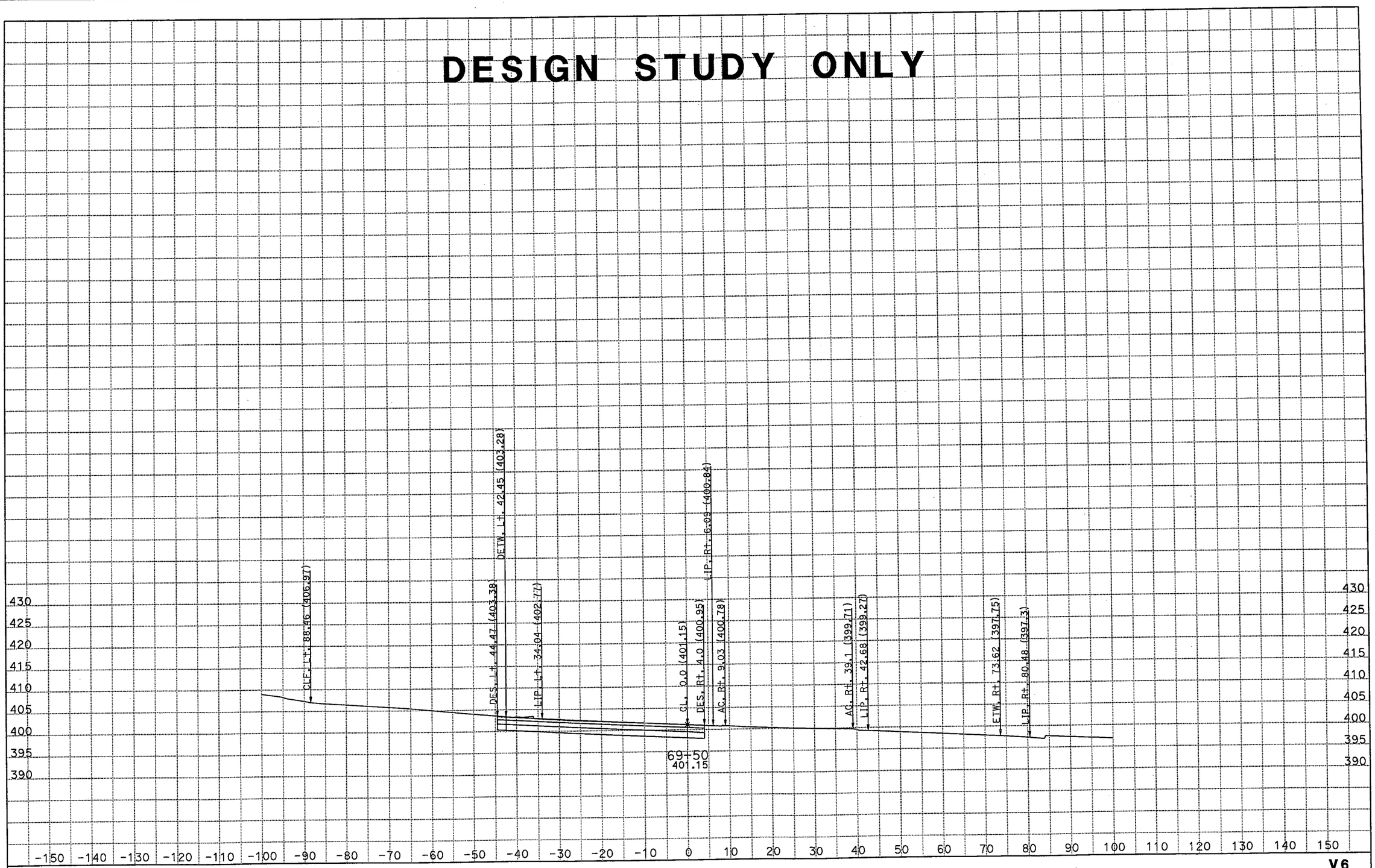

DATE: 10/24/2011
KC Project: 0817B

DIST/CO/RTE/PM: 07/LA/RTE 10
File: D:\EA110781\0817B\vincent\V6\Oct21Change\v6mod20s8.earPROJECT ID: 0700000085

SCALE: 1" = 10' Horiz.
1" = 10' Vert.

All Dimensions are US Survey Feet

V6
CROSS SECTIONS
SHEET 5 OF XXX

DESIGN STUDY ONLY

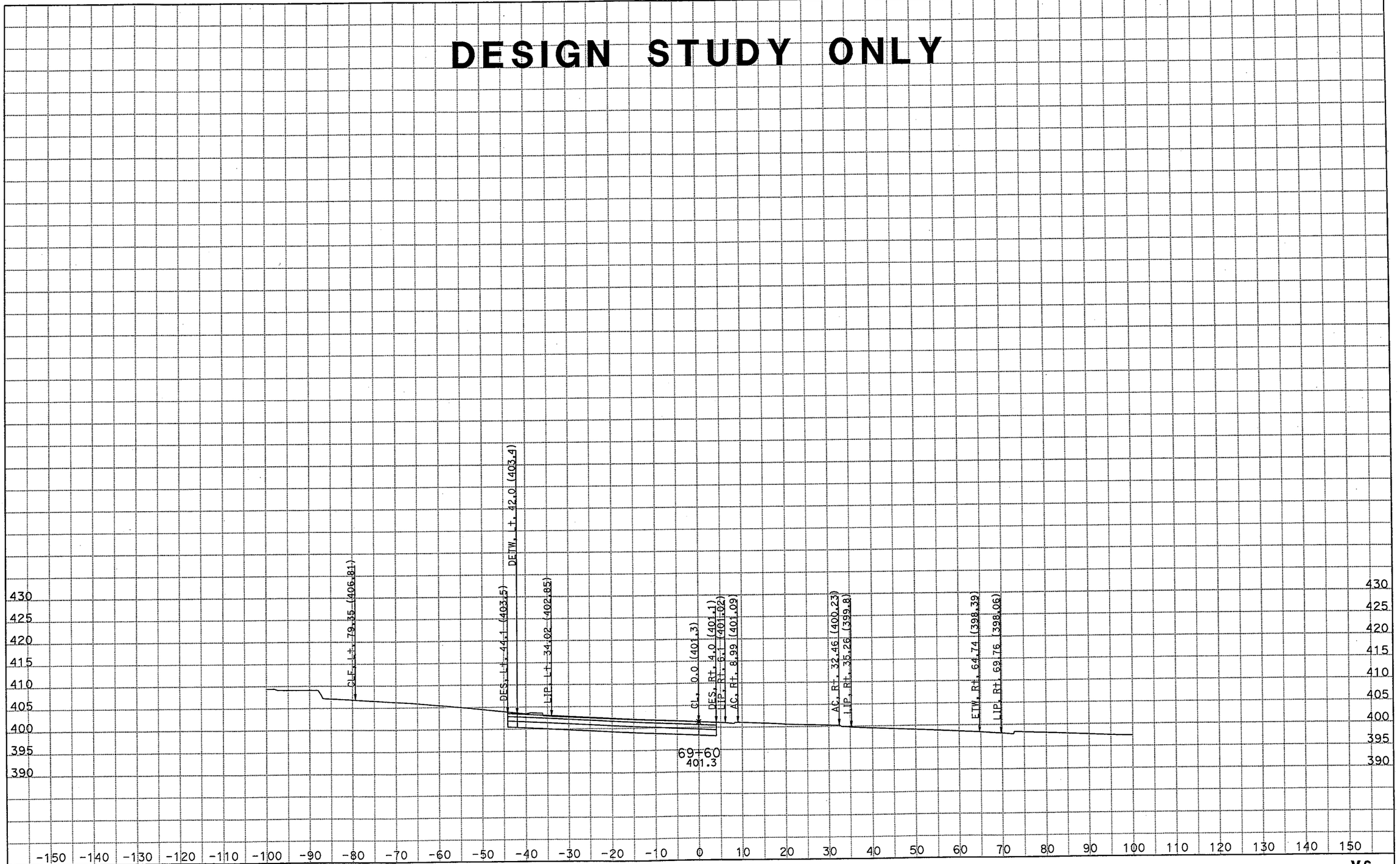

DATE: 10/24/2011
KC Project: 0817B

DIST/CO/RTE/PM: 07/LA/RTE 10
File: D:\EA110781\0817B\vincent\V6\Oct21Change\v6mod20s8.earPROJECT ID: 0700000085

SCALE: 1" = 10' Horiz.
1" = 10' Vert.

All Dimensions are US Survey Feet

V6
CROSS SECTIONS
SHEET 6 OF XXX

DESIGN STUDY ONLY

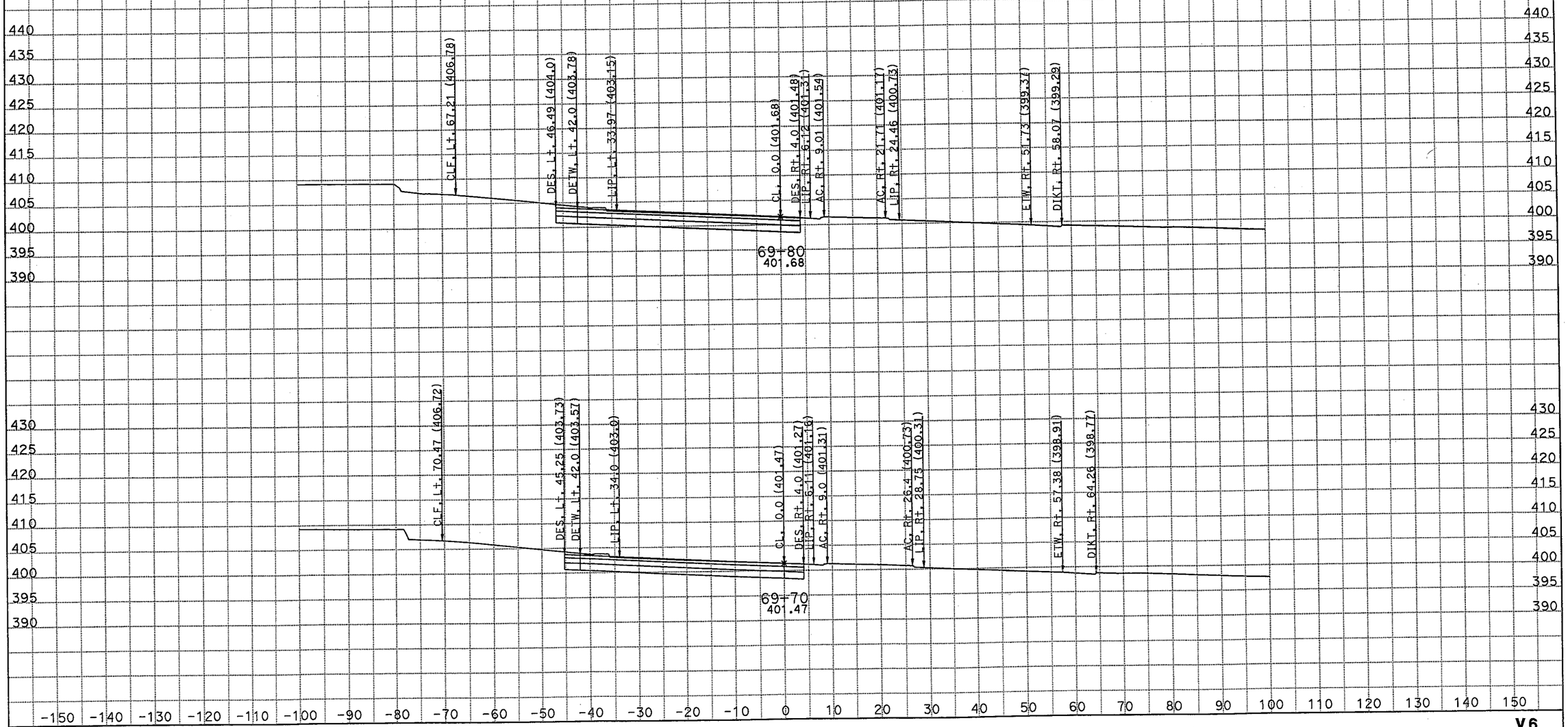

DATE: 10/24/2011
KC Project: 0817B

DIST/CO/RTE/PM: 07/LA/RTE 10
File: D:\EA110781\0817B\vincent\V6\Oct21Change\v6mod20s8.earPROJECT ID: 0700000085

SCALE: 1" = 10' Horiz.
1" = 10' Vert.

All Dimensions are US Survey Feet

V6
CROSS SECTIONS
SHEET 7 OF XXX

DESIGN STUDY ONLY

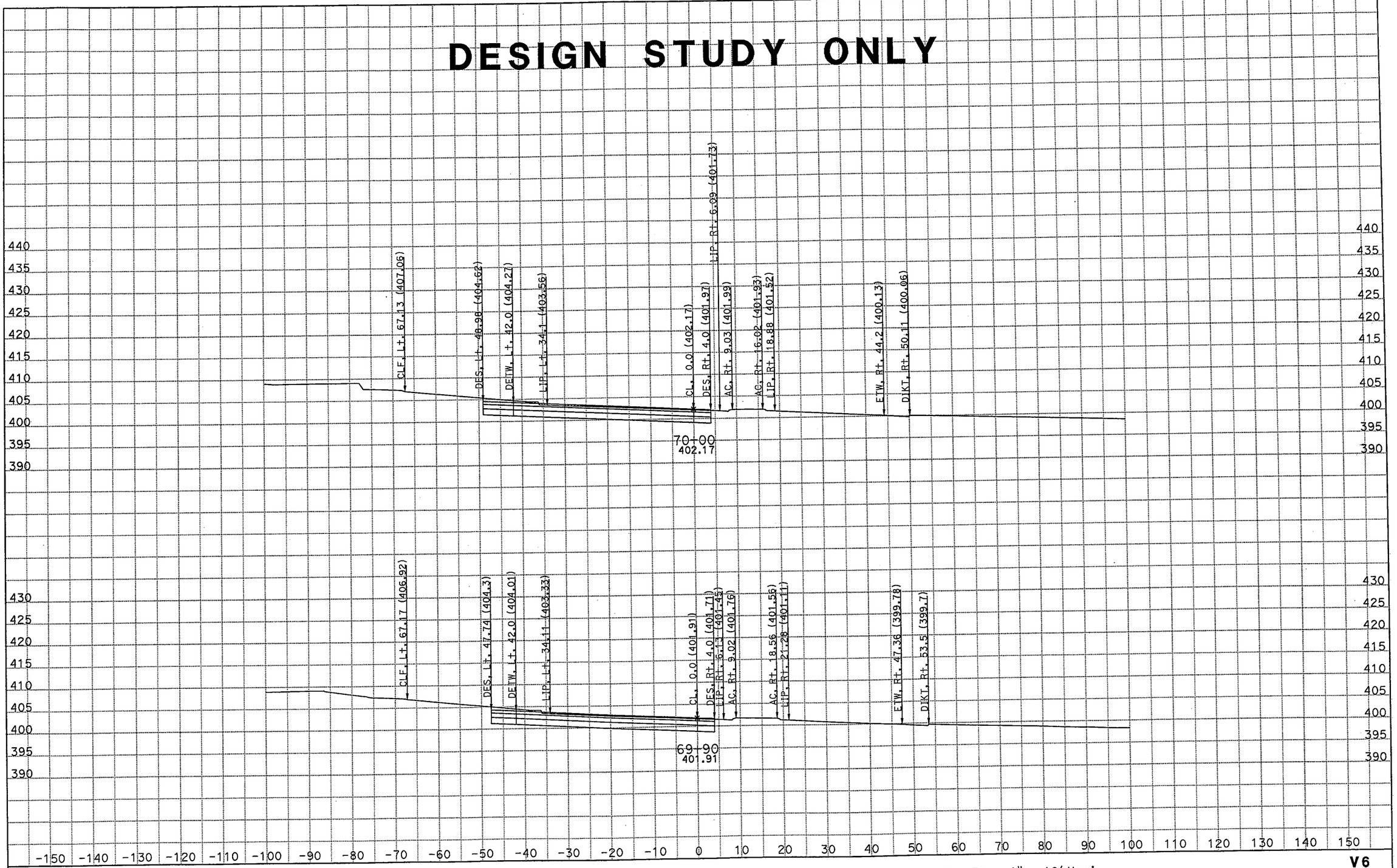

DATE: 10/24/2011
KC Project: 0817B

DIST/CO/RTE/PM: 07/LA/RTE 10
File: D:\EA110781\0817B\vincent\V6\Oct21Change\v6mod20s8.earPROJECT ID: 0700000085

SCALE: 1" = 10' Horiz.
1" = 10' Vert.

All Dimensions are US Survey Feet

V6
CROSS SECTIONS
SHEET 8 OF XXX

DESIGN STUDY ONLY

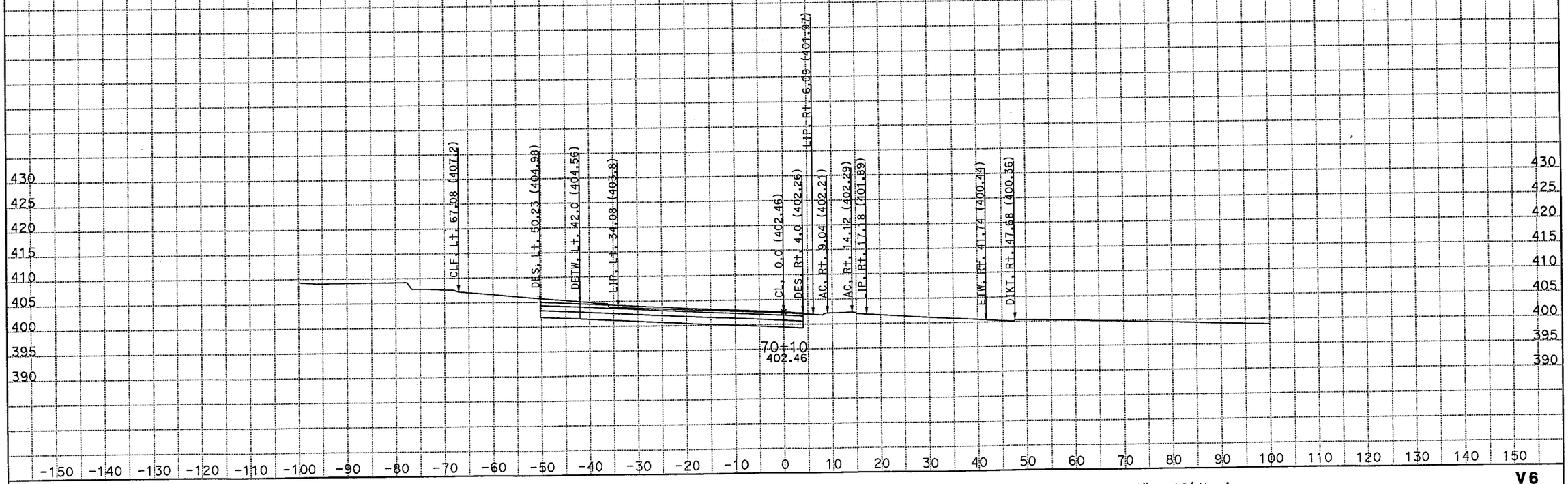

DATE: 10/24/2011
KC Project: 0817B

DIST/CO/RTE/PM: 07/LA/RTE 10
File: D:\EA110781\0817B\vincent\V6\Oct21Change\v6mod20s8.earPROJECT ID: 0700000085

SCALE: 1" = 10' Horiz.
1" = 10' Vert.

All Dimensions are US Survey Feet

V6
CROSS SECTIONS
SHEET 9 OF XXX

DESIGN STUDY ONLY

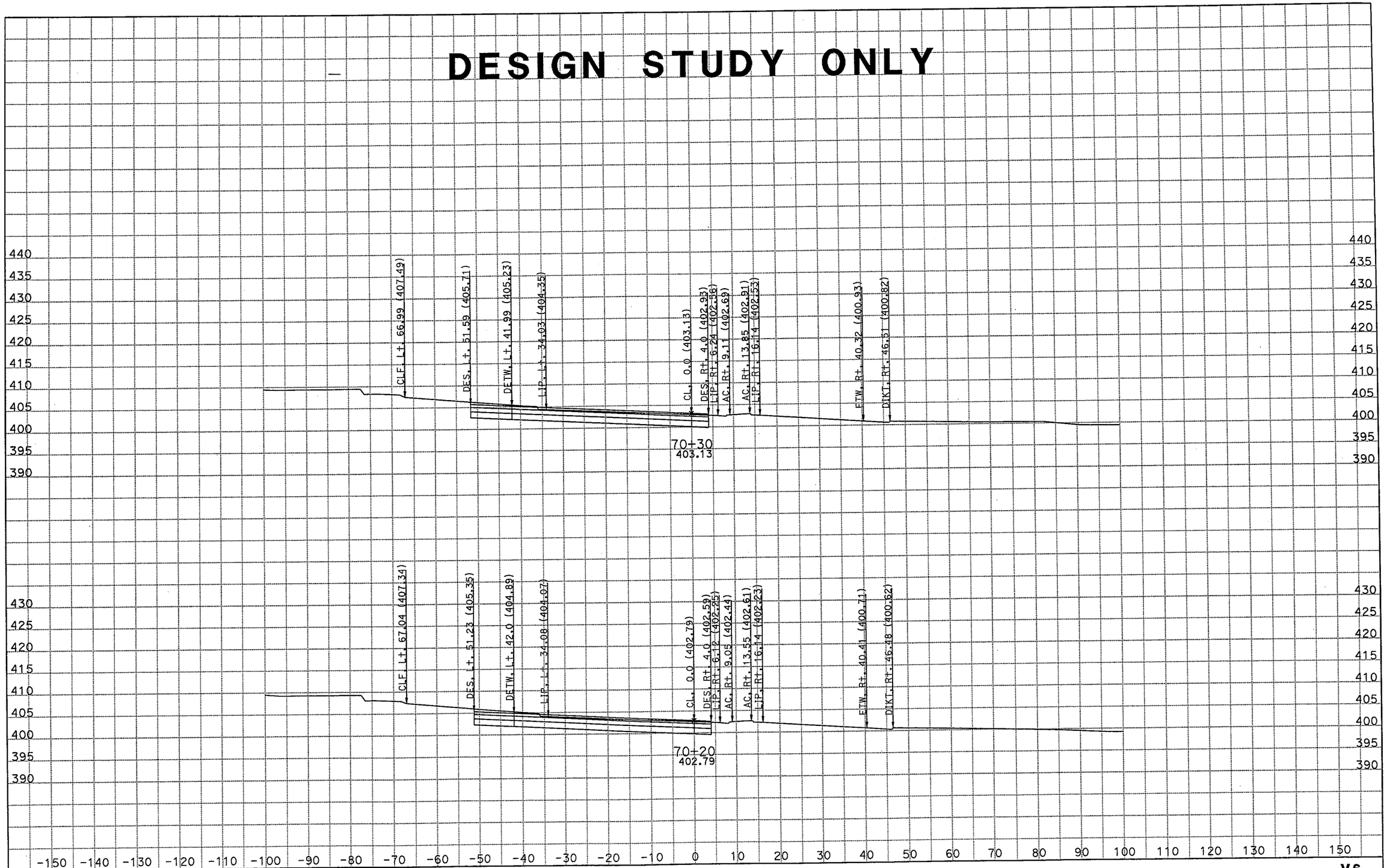

DATE: 10/24/2011
KC Project: 0817B

DIST/CO/RTE/PM: 07/LA/RTE 10
File: D:\EA110781\0817B\vincent\V6\Oct21Change\v6mod20s8.earPROJECT ID: 0700000085

SCALE: 1" = 10' Horiz.
1" = 10' Vert.

All Dimensions are US Survey Feet

V6
CROSS SECTIONS
SHEET 10 OF XXX

DESIGN STUDY ONLY

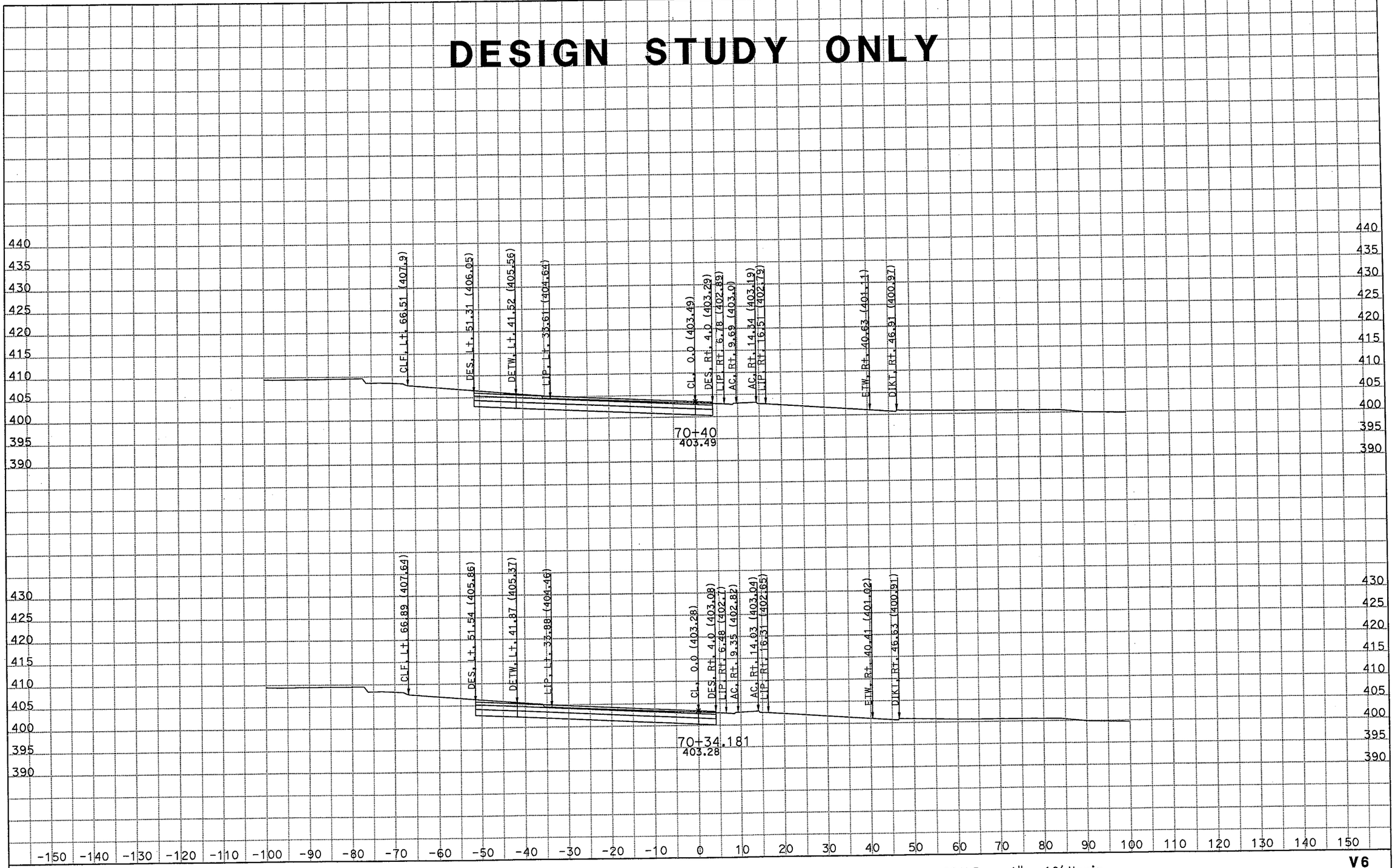

DATE: 10/24/2011
KC Project: 0817B

DIST/CO/RTE/PM: 07/LA/RTE 10
File: D:\EA110781\0817B\vincent\V6\Oct21Change\v6mod20s8.earPROJECT ID: 0700000085

SCALE: 1" = 10' Horiz.
1" = 10' Vert.

All Dimensions are US Survey Feet

V6
CROSS SECTIONS
SHEET 11 OF XXX

DESIGN STUDY ONLY

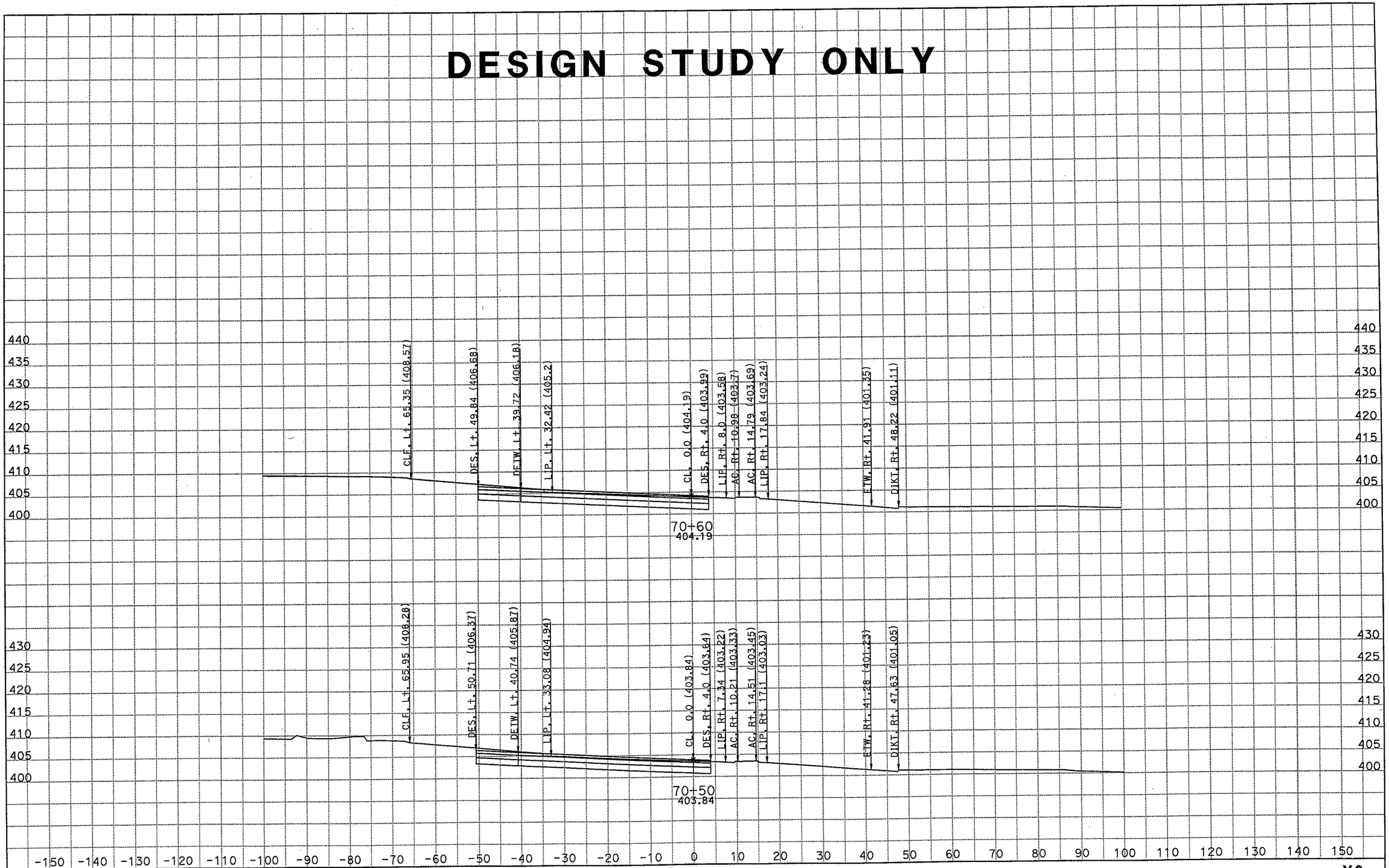

DATE: 10/24/2011
KC Project: 0817B

DIST/CO/RTE/PM: 07/LA/RTE 10
File: D:\EA110781\0817B\vincent\V6\Oct21Change\v6mod20s8.earPROJECT ID: 0700000085

SCALE: 1" = 10' Horiz.
1" = 10' Vert.

All Dimensions are US Survey Feet

V6
CROSS SECTIONS
SHEET 12 OF XXX

DESIGN STUDY ONLY

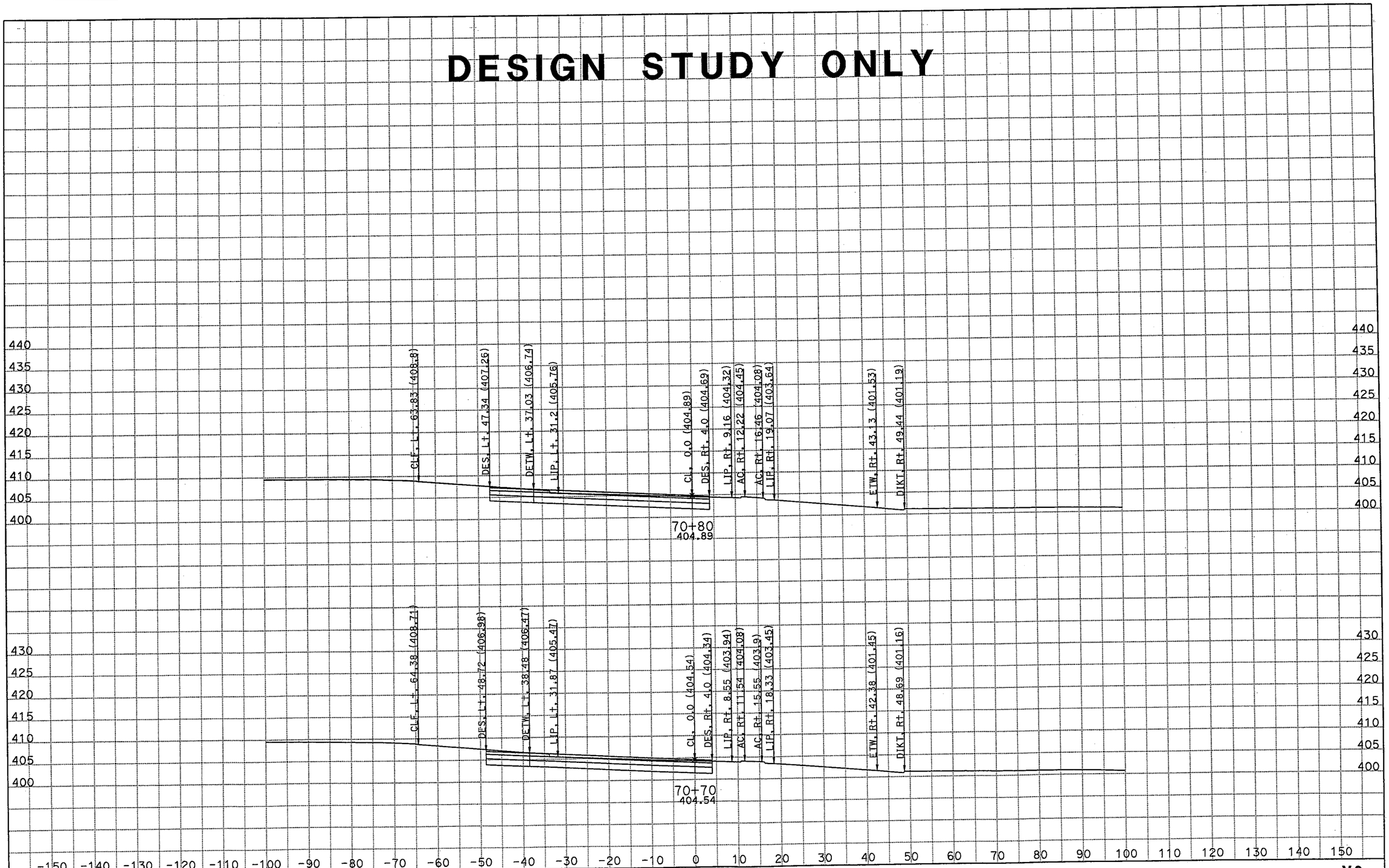

DATE: 10/24/2011
KC Project: 0817B

DIST/CO/RTE/PM: 07/LA/RTE 10
File: D:\EA110781\0817B\vincent\V6\Oct21Change\v6mod20s8.earPROJECT ID: 0700000085

SCALE: 1" = 10' Horiz.
1" = 10' Vert.

All Dimensions are US Survey Feet

V6
CROSS SECTIONS
SHEET 13 OF XXX

DESIGN STUDY ONLY

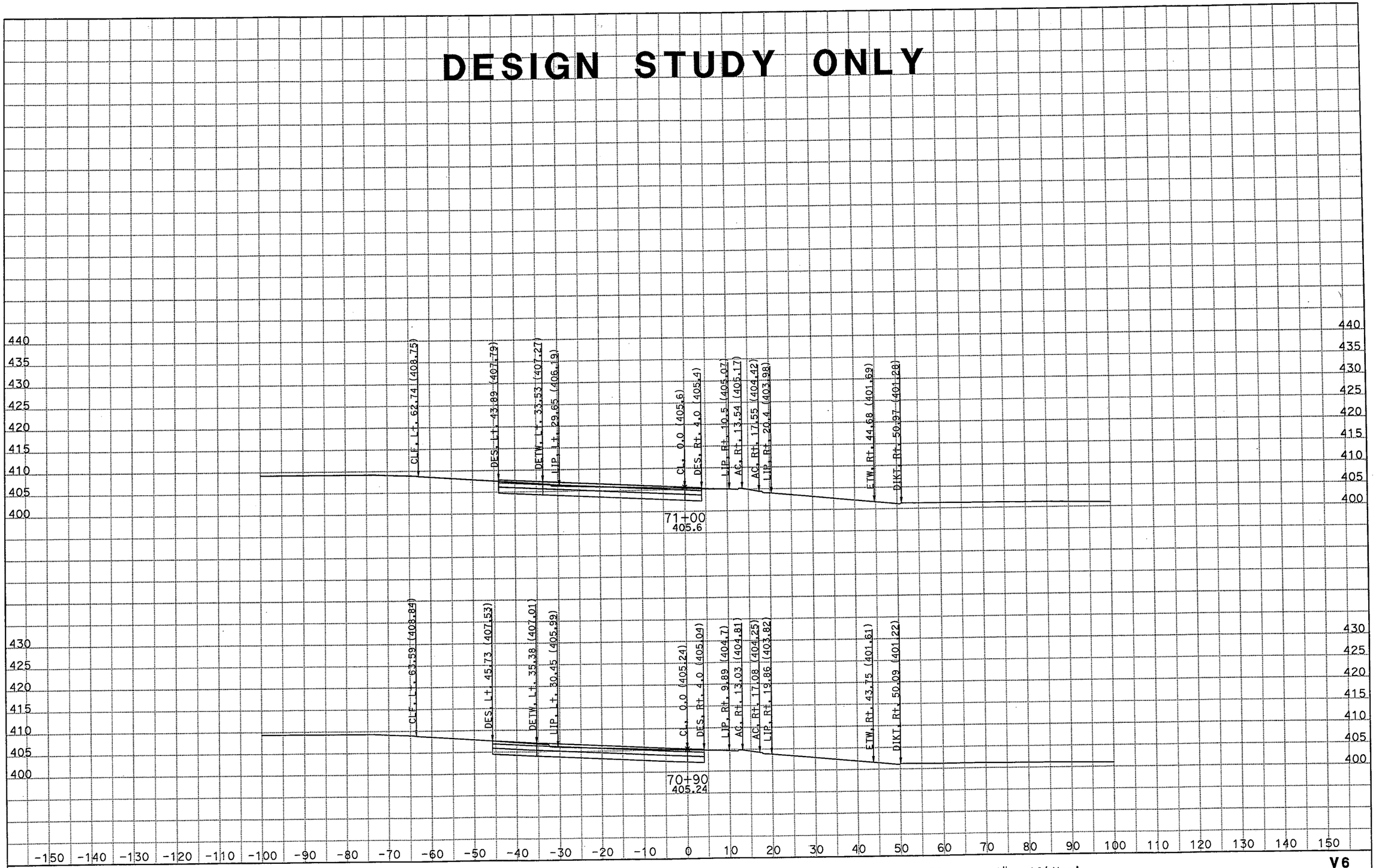

DATE: 10/24/2011
KC Project: 0817B

DIST/CO/RTE/PM: 07/LA/RTE 10
File: D:\EA110781\0817B\vincent\V6\Oct21Change\v6mod20s8.earPROJECT ID: 0700000085

SCALE: 1" = 10' Horiz.
1" = 10' Vert.

All Dimensions are US Survey Feet

V6
CROSS SECTIONS
SHEET 14 OF XXX

DESIGN STUDY ONLY

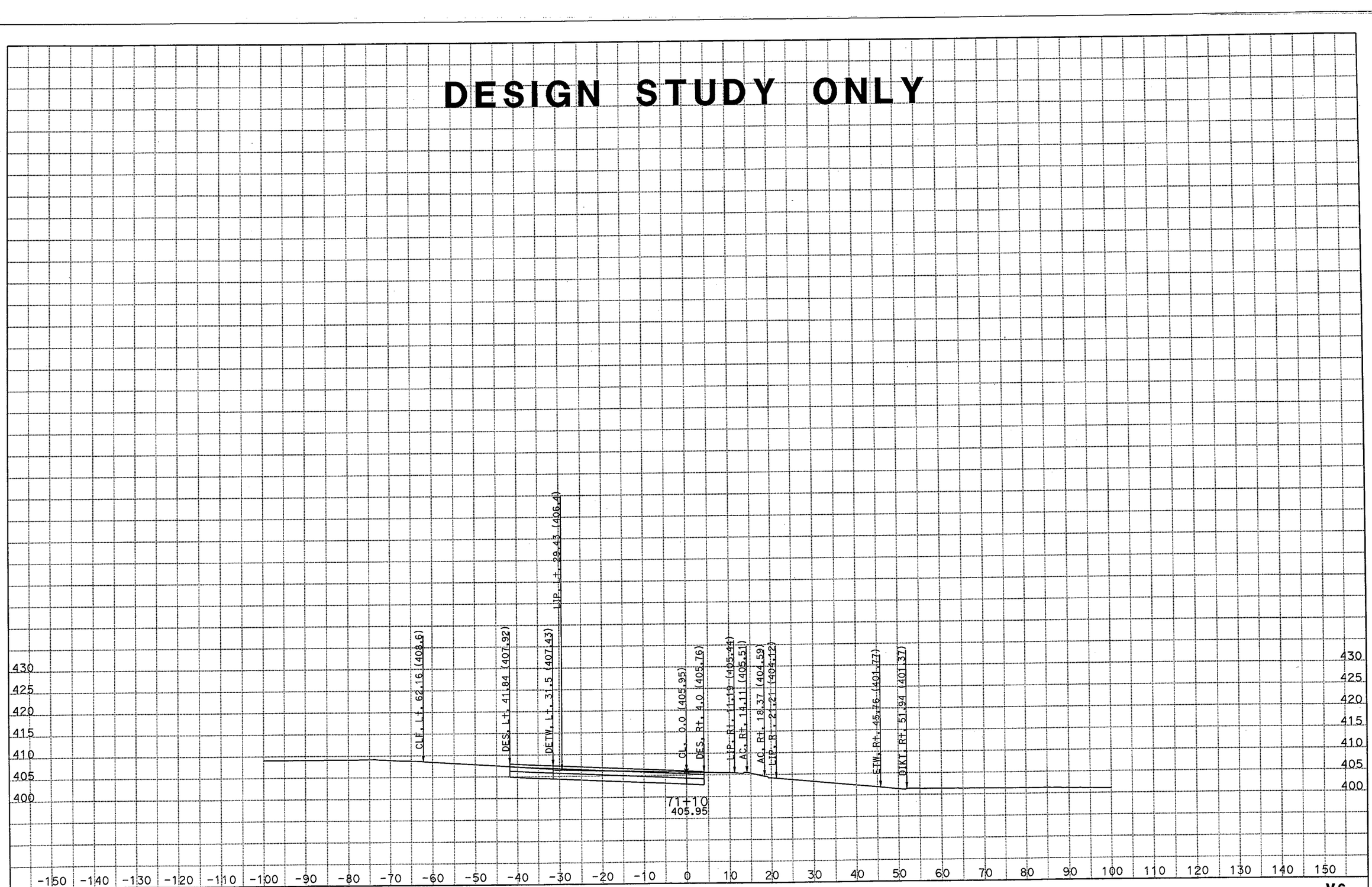

DATE: 10/24/2011
KC Project: 0817B

DIST/CO/RTE/PM: 07/LA/RTE 10
File: D:\EA110781\0817B\vincent\V6\Oct21Change\v6mod20s8.earPROJECT ID: 0700000085

SCALE: 1" = 10' Horiz.
1" = 10' Vert.

All Dimensions are US Survey Feet

V6
CROSS SECTIONS
SHEET 15 OF XXX

DESIGN STUDY ONLY

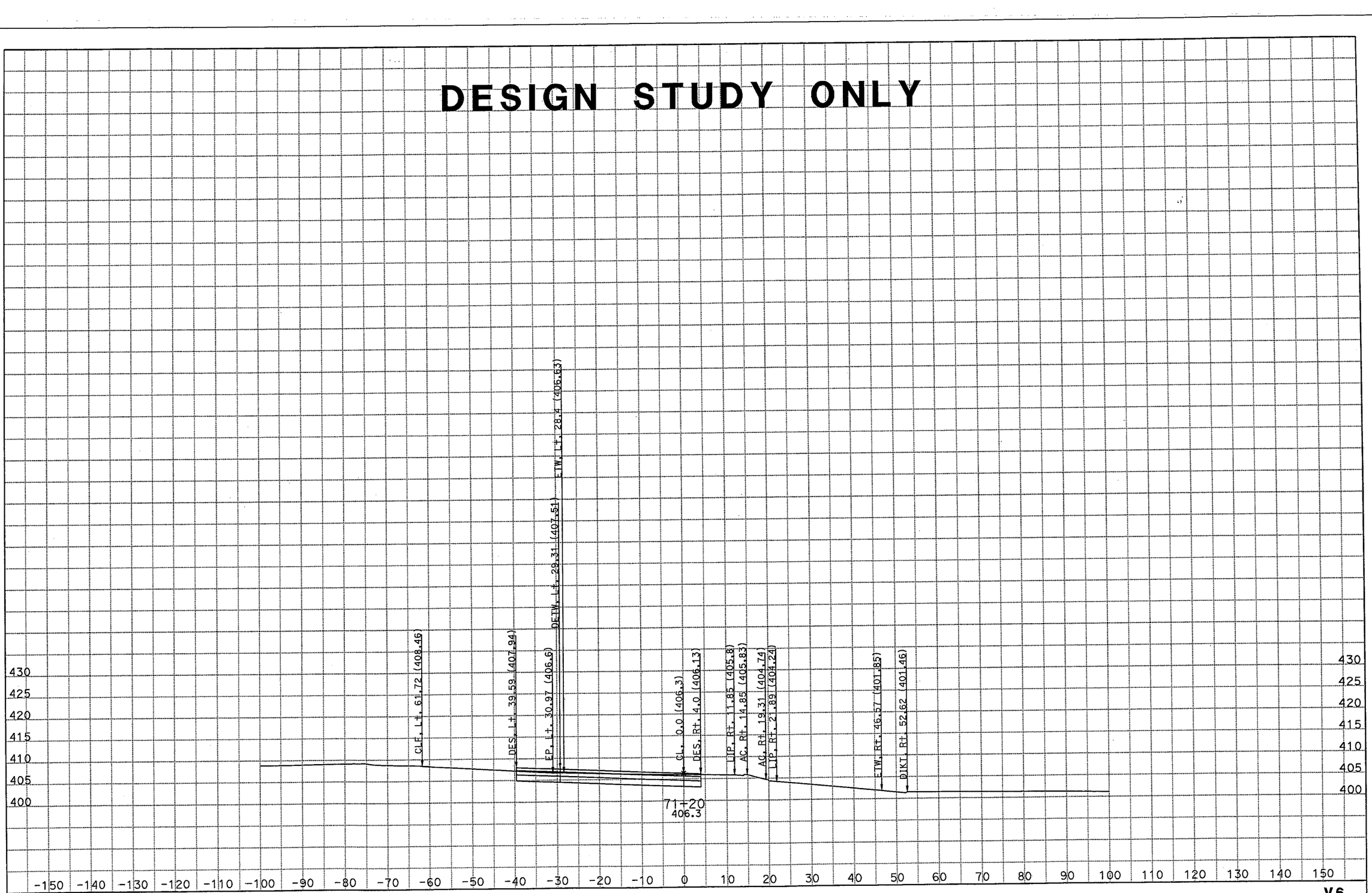

DATE: 10/24/2011
KC Project: 0817B

DIST/CO/RTE/PM: 07/LA/RTE 10
File: D:\EA110781\0817B\vincent\V6\Oct21Change\v6mod20s8.earPROJECT ID: 0700000085

SCALE: 1" = 10' Horiz.
1" = 10' Vert.

All Dimensions are US Survey Feet

V6
CROSS SECTIONS
SHEET 16 OF XXX

DESIGN STUDY ONLY

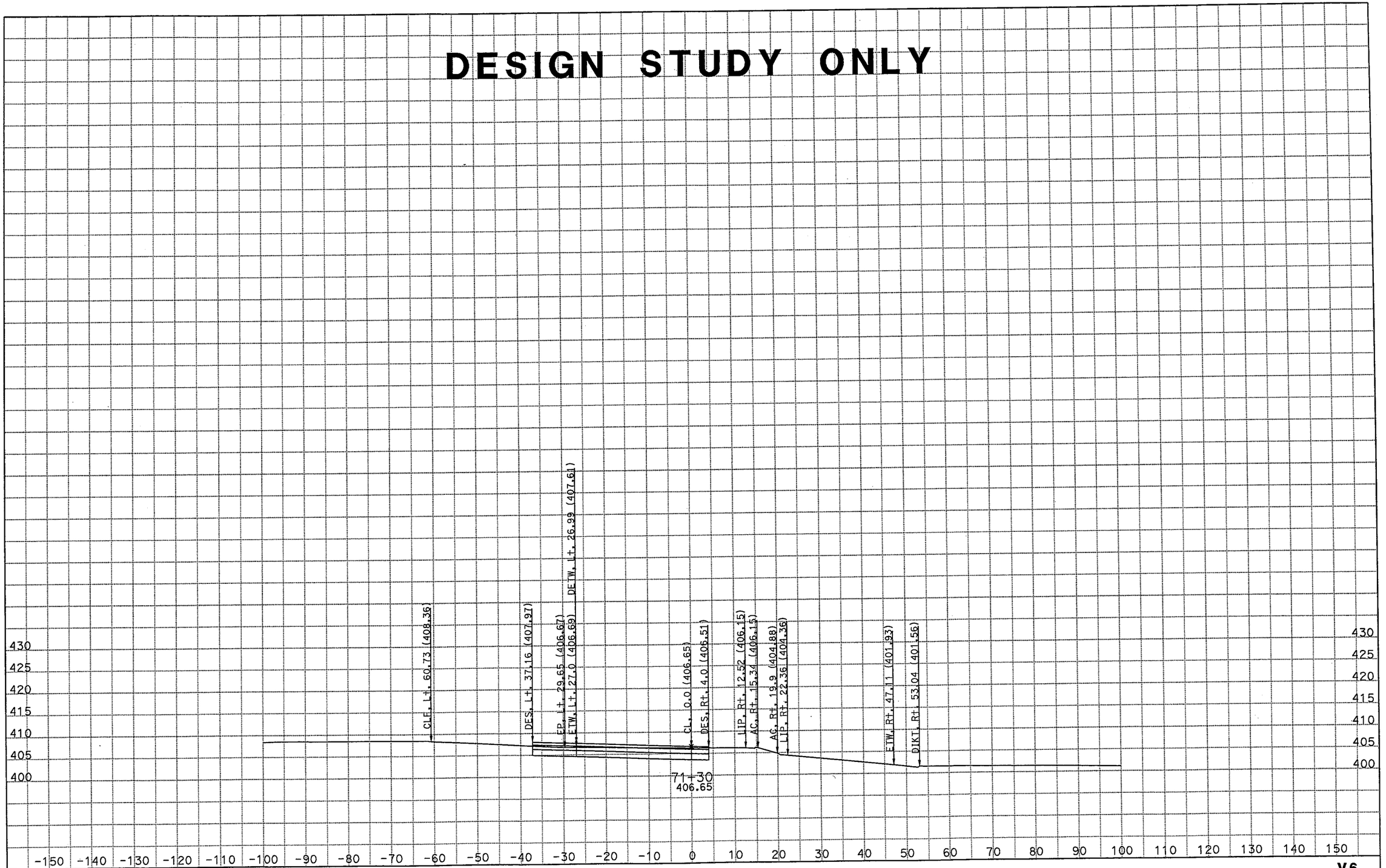

DATE: 10/24/2011
KC Project: 0817B

DIST/CO/RTE/PM: 07/LA/RTE 10
File: D:\EA110781\0817B\vincent\V6\Oct21Change\v6mod20s8.earPROJECT ID: 0700000085

SCALE: 1" = 10' Horiz.
1" = 10' Vert.

All Dimensions are US Survey Feet

V6
CROSS SECTIONS
SHEET 17 OF XXX

DESIGN STUDY ONLY

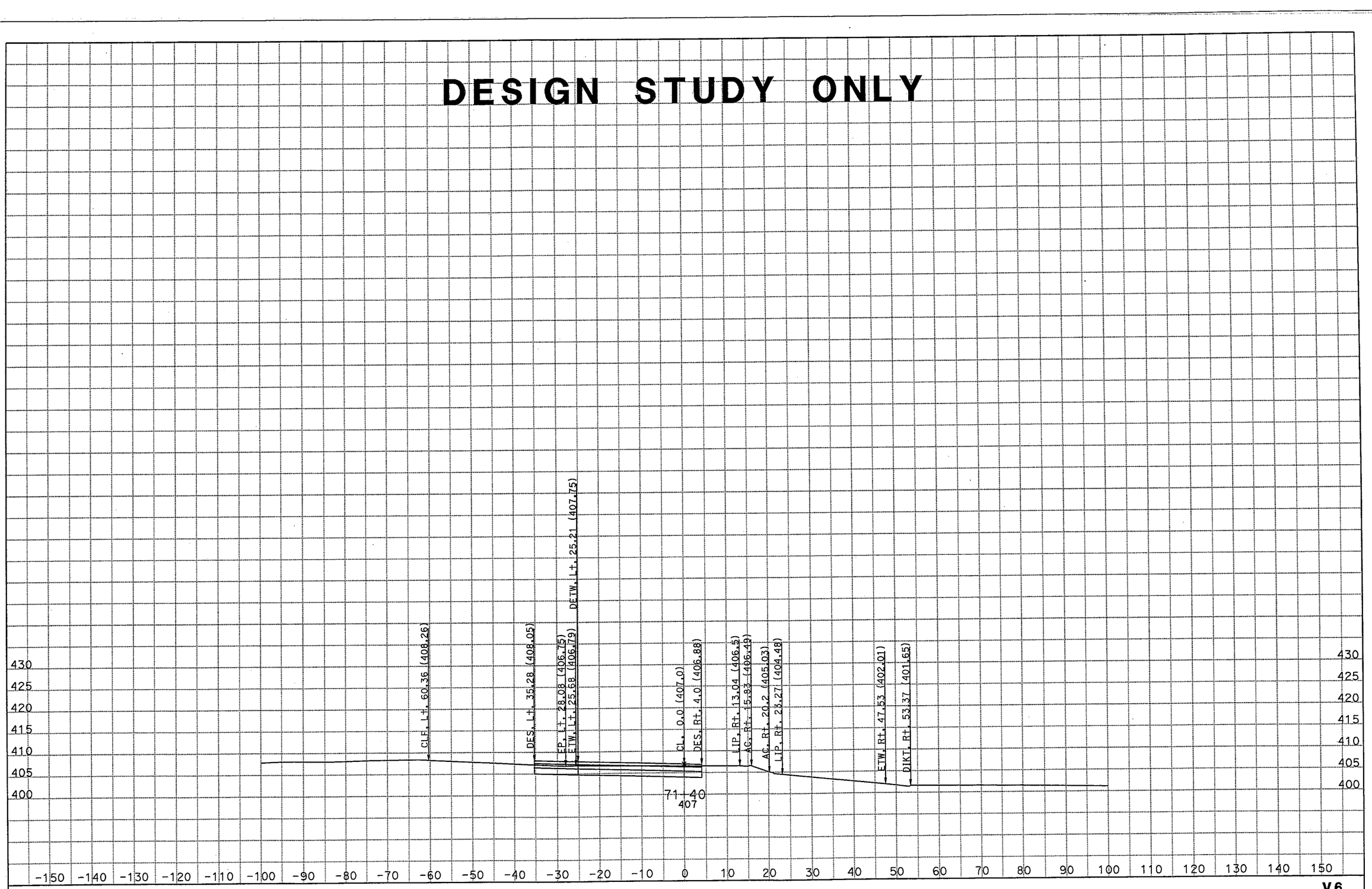

DATE: 10/24/2011
KC Project: 0817B

DIST/CO/RTE/PM: 07/LA/RTE 10
File: D:\EA110781\0817B\vincent\V6\Oct21Change\v6mod20s8.earPROJECT ID: 0700000085

SCALE: 1" = 10' Horiz.
1" = 10' Vert.

All Dimensions are US Survey Feet

V6
CROSS SECTIONS
SHEET 18 OF XXX

DESIGN STUDY ONLY

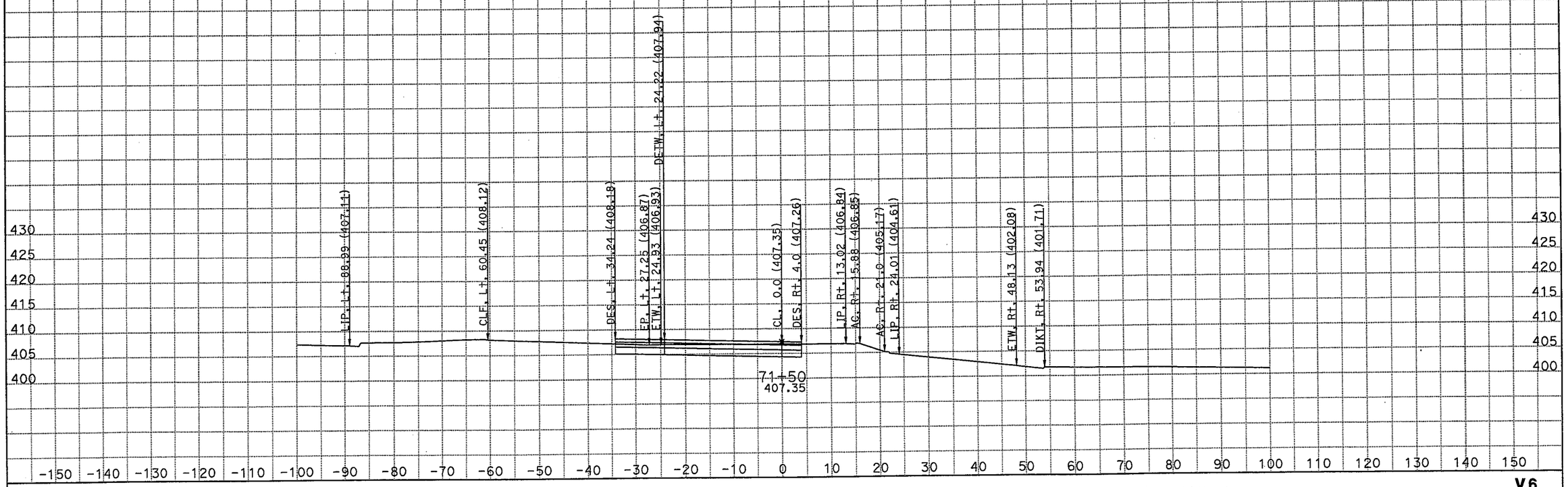

DATE: 10/24/2011
KC Project: 0817B

DIST/CO/RTE/PM: 07/LA/RTE 10
File: D:\EA110781\0817B\vincent\V6\Oct21Change\v6mod20s8.earPROJECT ID: 0700000085

SCALE: 1" = 10' Horiz.
1" = 10' Vert.

All Dimensions are US Survey Feet

V6
CROSS SECTIONS
SHEET 19 OF XXX

DESIGN STUDY ONLY

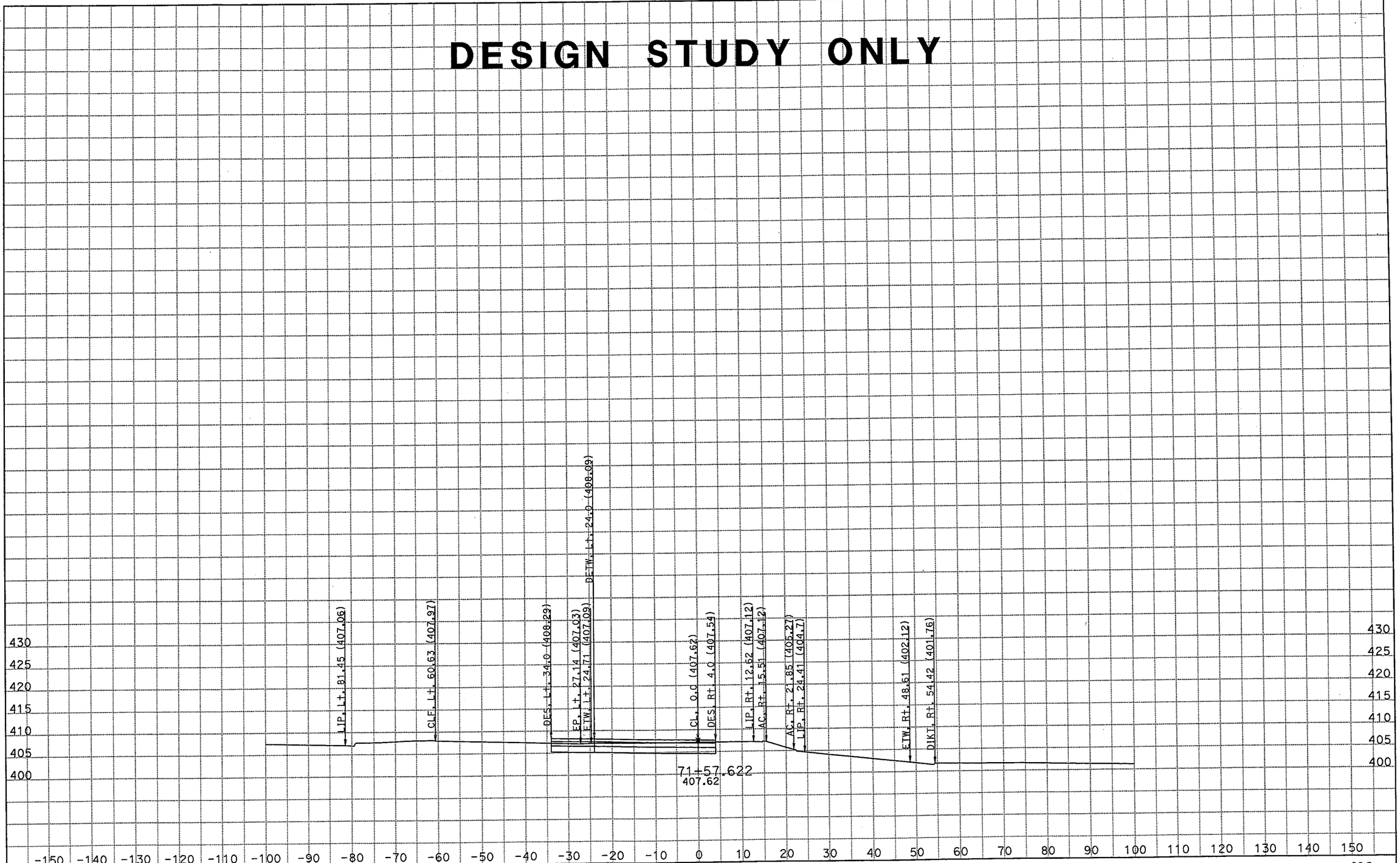

DATE: 10/24/2011
KC Project: 0817B

DIST/CO/RTE/PM: 07/LA/RTE 10
File: D:\EA110781\0817B\vincent\V6\Oct21Change\v6mod20s8.earPROJECT ID: 0700000085

SCALE: 1" = 10' Horiz.
1" = 10' Vert.

All Dimensions are US Survey Feet

V6
CROSS SECTIONS
SHEET 20 OF XXX

DESIGN STUDY ONLY

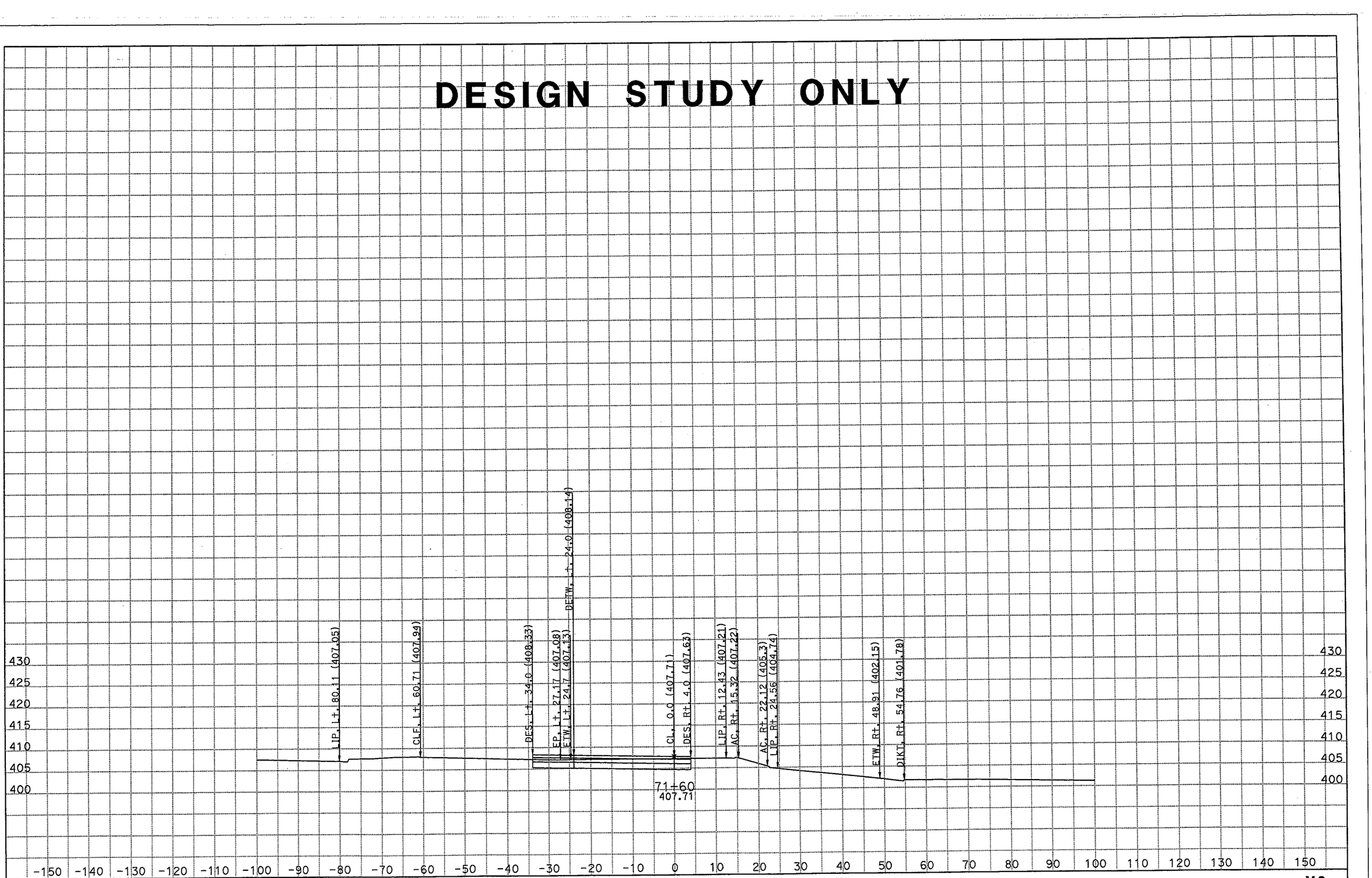

DATE: 10/24/2011
KC Project: 0817B

File: D:\EA110781\0817B\vincent\V6\Oct21Change\v6mod20s8.earPROJECT ID: 0700000085

DIST/CO/RTE/PM: 07/LA/RTE 10

SCALE: 1" = 10' Horiz.
1" = 10' Vert.

All Dimensions are US Survey Feet

V6
CROSS SECTIONS
SHEET 21 OF XXX

DESIGN STUDY ONLY

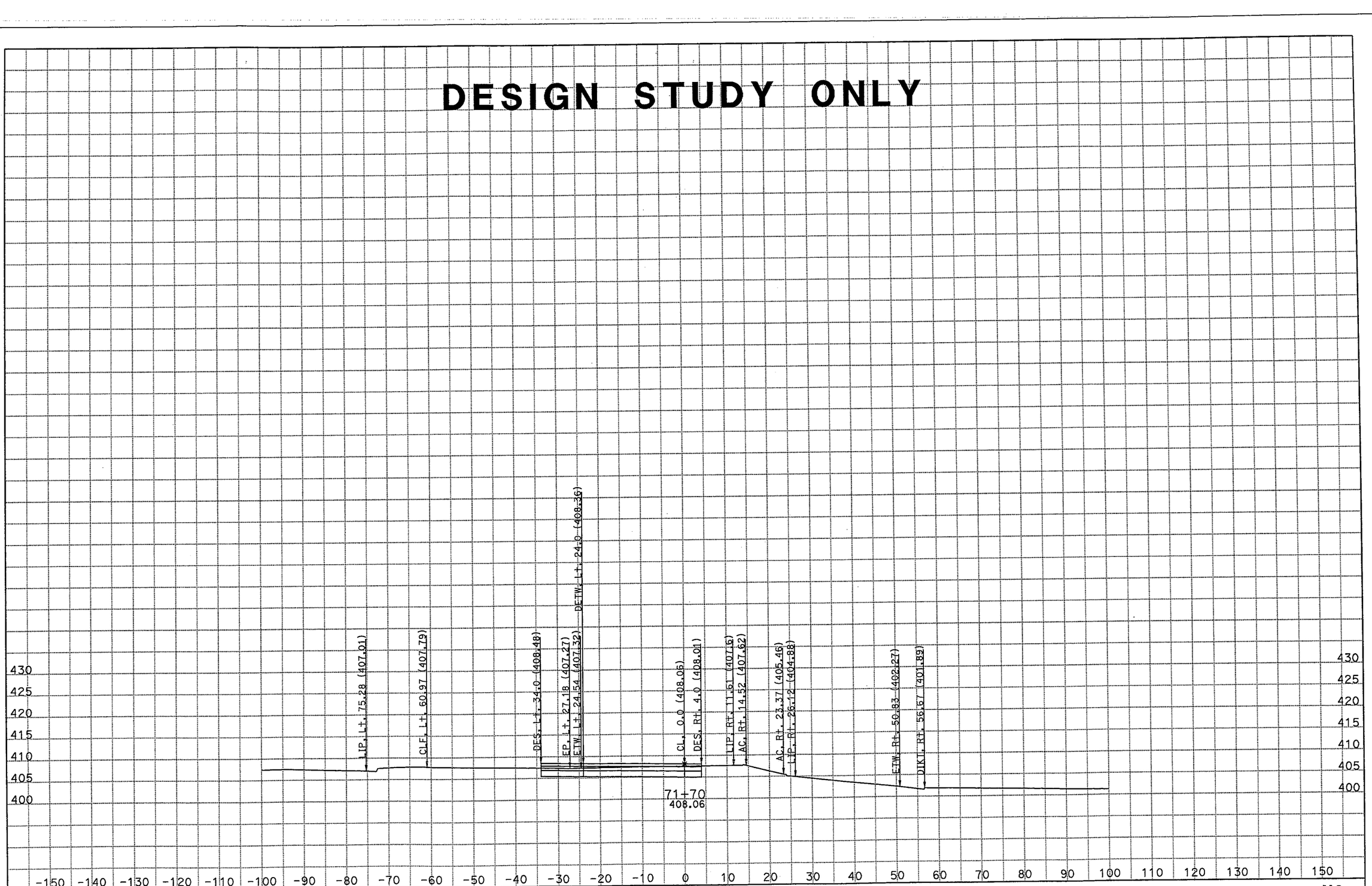

DATE: 10/24/2011
KC Project: 0817B

DIST/CO/RTE/PM: 07/LA/RTE 10
File: D:\EA110781\0817B\vincent\V6\Oct21Change\v6mod20s8.earPROJECT ID: 0700000085

SCALE: 1" = 10' Horiz.
1" = 10' Vert.

All Dimensions are US Survey Feet

V6
CROSS SECTIONS
SHEET 22 OF XXX

DESIGN STUDY ONLY

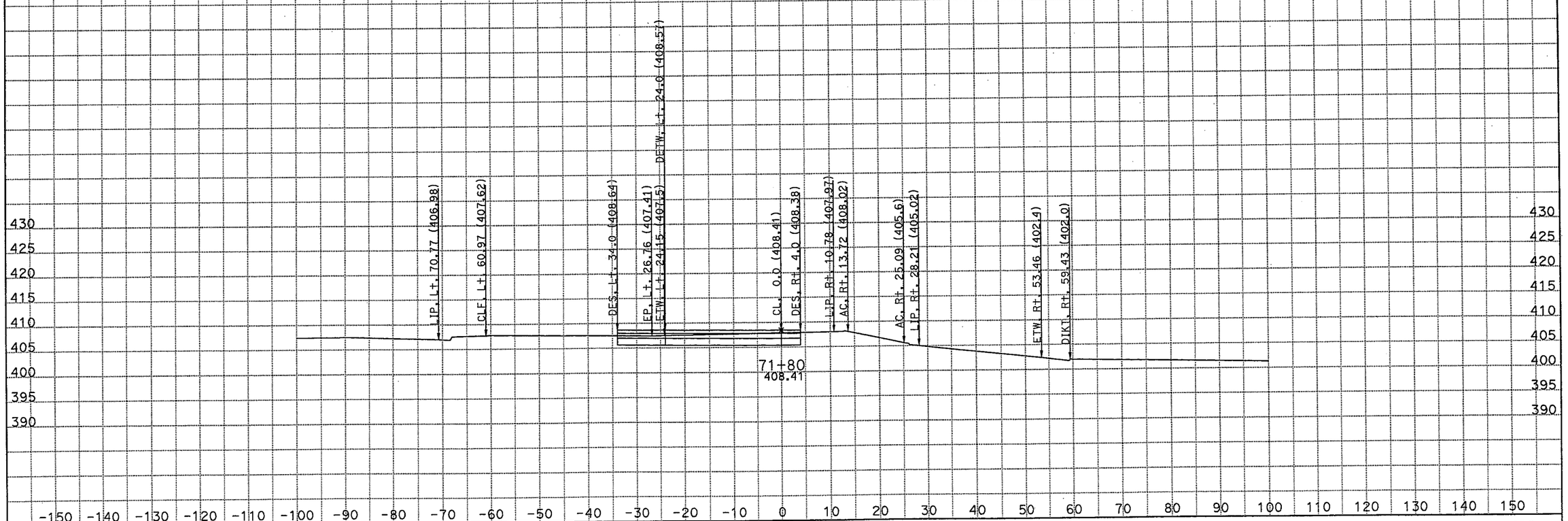

DATE: 10/24/2011
KC Project: 0817B

DIST/CO/RTE/PM: 07/LA/RTE 10
File: D:\EA110781\0817B\vincent\V6\Oct21Change\v6mod20s8.earPROJECT ID: 0700000085

SCALE: 1" = 10' Horiz.
1" = 10' Vert.

All Dimensions are US Survey Feet

V6
CROSS SECTIONS
SHEET 23 OF XXX

DESIGN STUDY ONLY

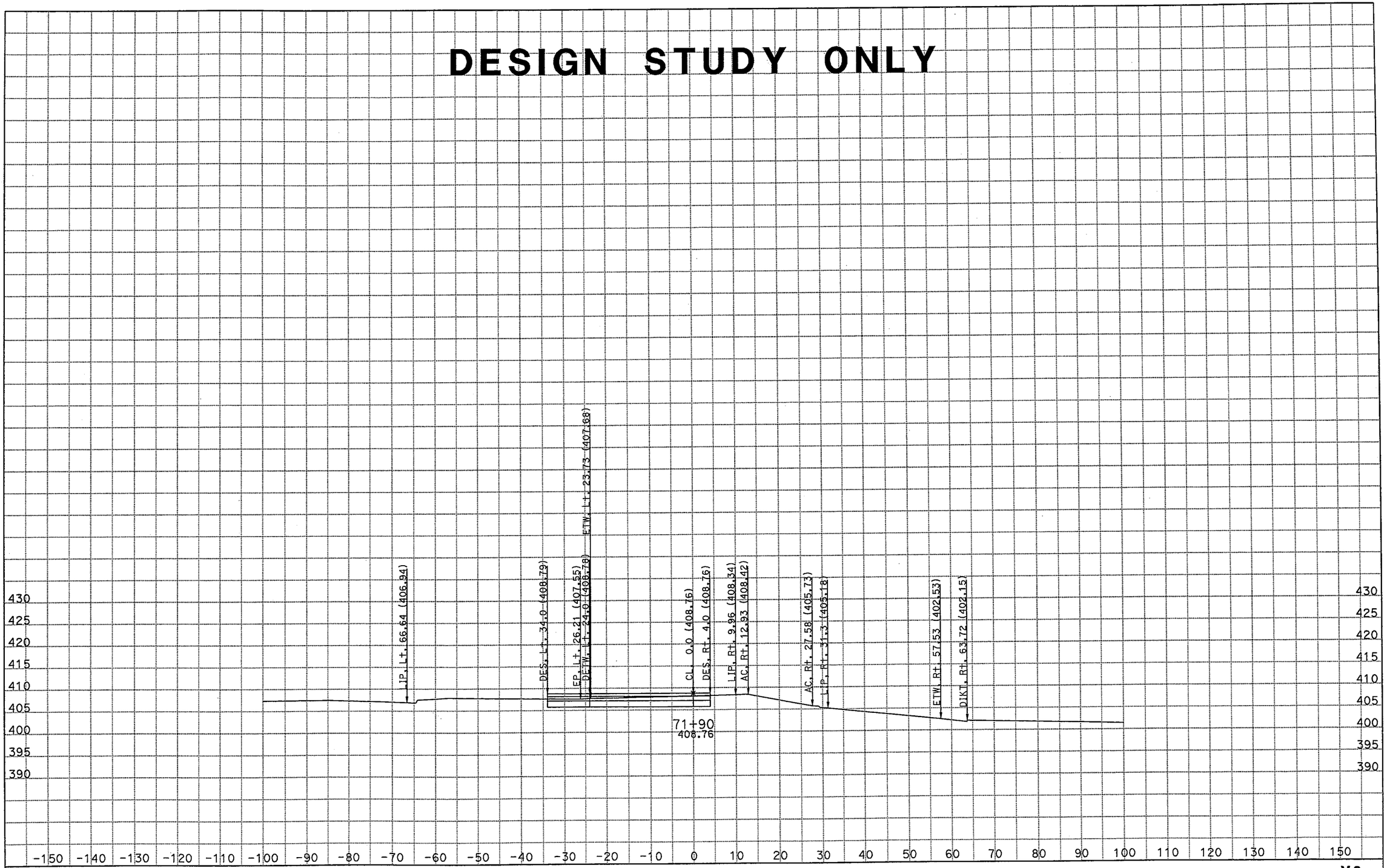

DATE: 10/24/2011
KC Project: 0817B

DIST/CO/RTE/PM: 07/LA/RTE 10
File: D:\EA110781\0817B\vincent\V6\Oct21Change\v6mod20s8.earPROJECT ID: 0700000085

SCALE: 1" = 10' Horiz.
1" = 10' Vert.

All Dimensions are US Survey Feet

V6
CROSS SECTIONS
SHEET 24 OF XXX

DESIGN STUDY ONLY

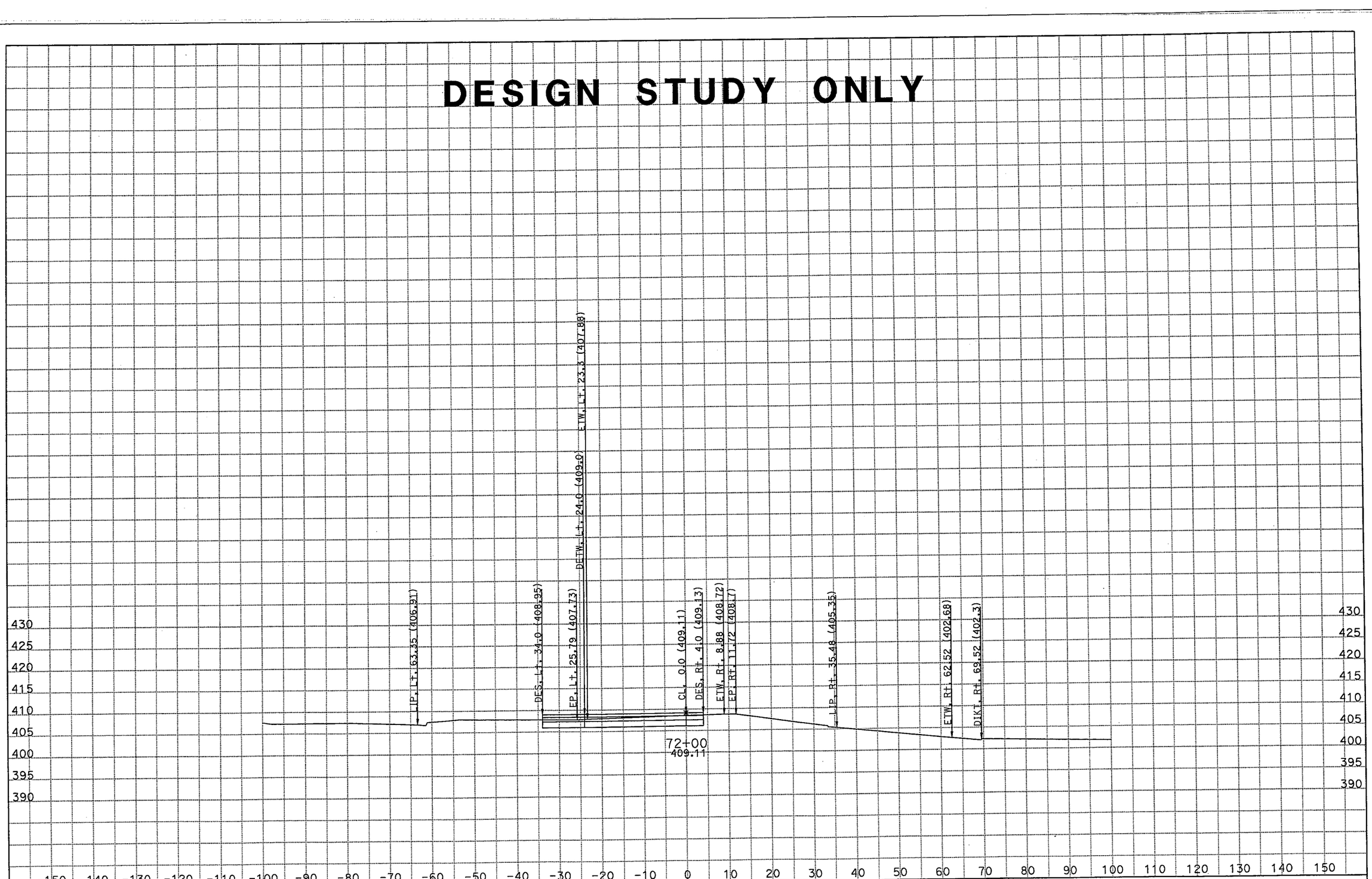

DATE: 10/24/2011
KC Project: 0817B

DIST/CO/RTE/PM: 07/LA/RTE 10
File: D:\EA110781\0817B\vincent\V6\Oct21Change\v6mod20s8.earPROJECT ID: 0700000085

SCALE: 1" = 10' Horiz.
1" = 10' Vert.

All Dimensions are US Survey Feet

V6
CROSS SECTIONS
SHEET 25 OF XXX

DESIGN STUDY ONLY

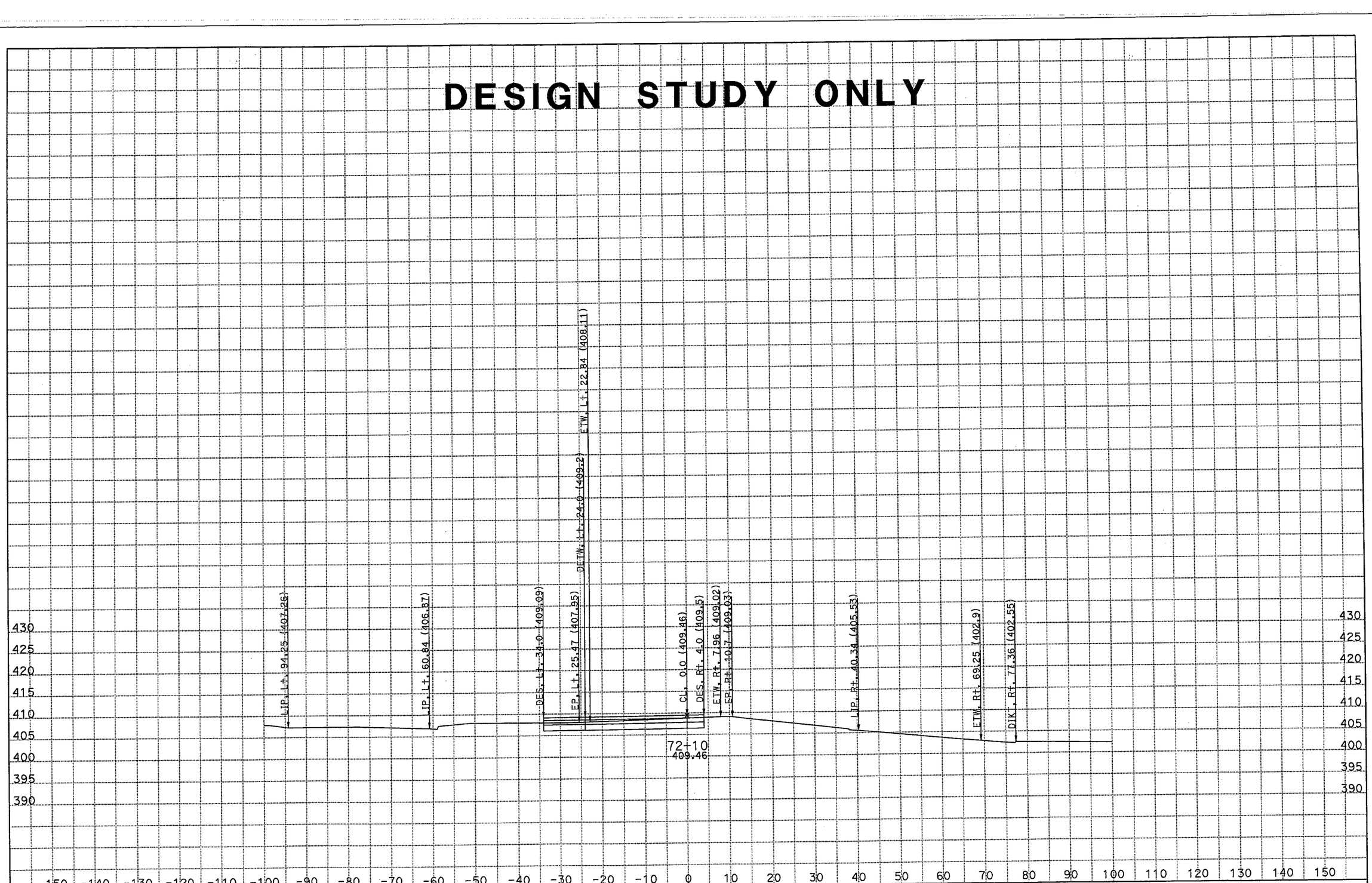

DATE: 10/24/2011
KC Project: 0817B

DIST/CO/RTE/PM: 07/LA/RTE 10
File: D:\EA110781\0817B\vincent\V6\Oct21Change\v6mod20s8.earPROJECT ID: 0700000085

SCALE: 1" = 10' Horiz.
1" = 10' Vert.

All Dimensions are US Survey Feet

V6
CROSS SECTIONS
SHEET 26 OF XXX

DESIGN STUDY ONLY

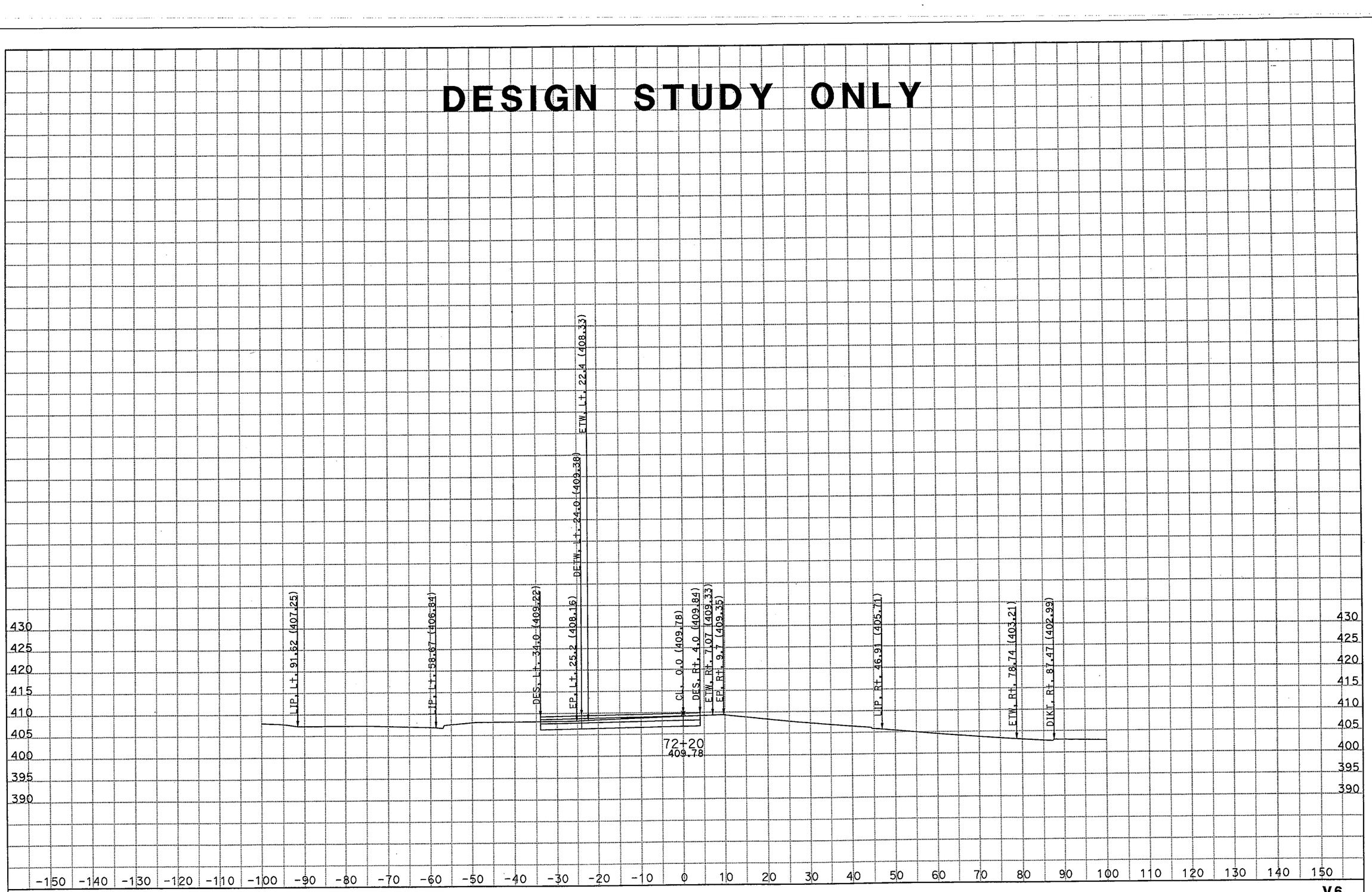

DATE: 10/24/2011
KC Project: 0817B

DIST/CO/RTE/PM: 07/LA/RTE 10
File: D:\EA110781\0817B\vincent\V6\Oct21Change\v6mod20s8.earPROJECT ID: 0700000085

SCALE: 1" = 10' Horiz.
1" = 10' Vert.

All Dimensions are US Survey Feet

V6
CROSS SECTIONS
SHEET 27 OF XXX

DESIGN STUDY ONLY

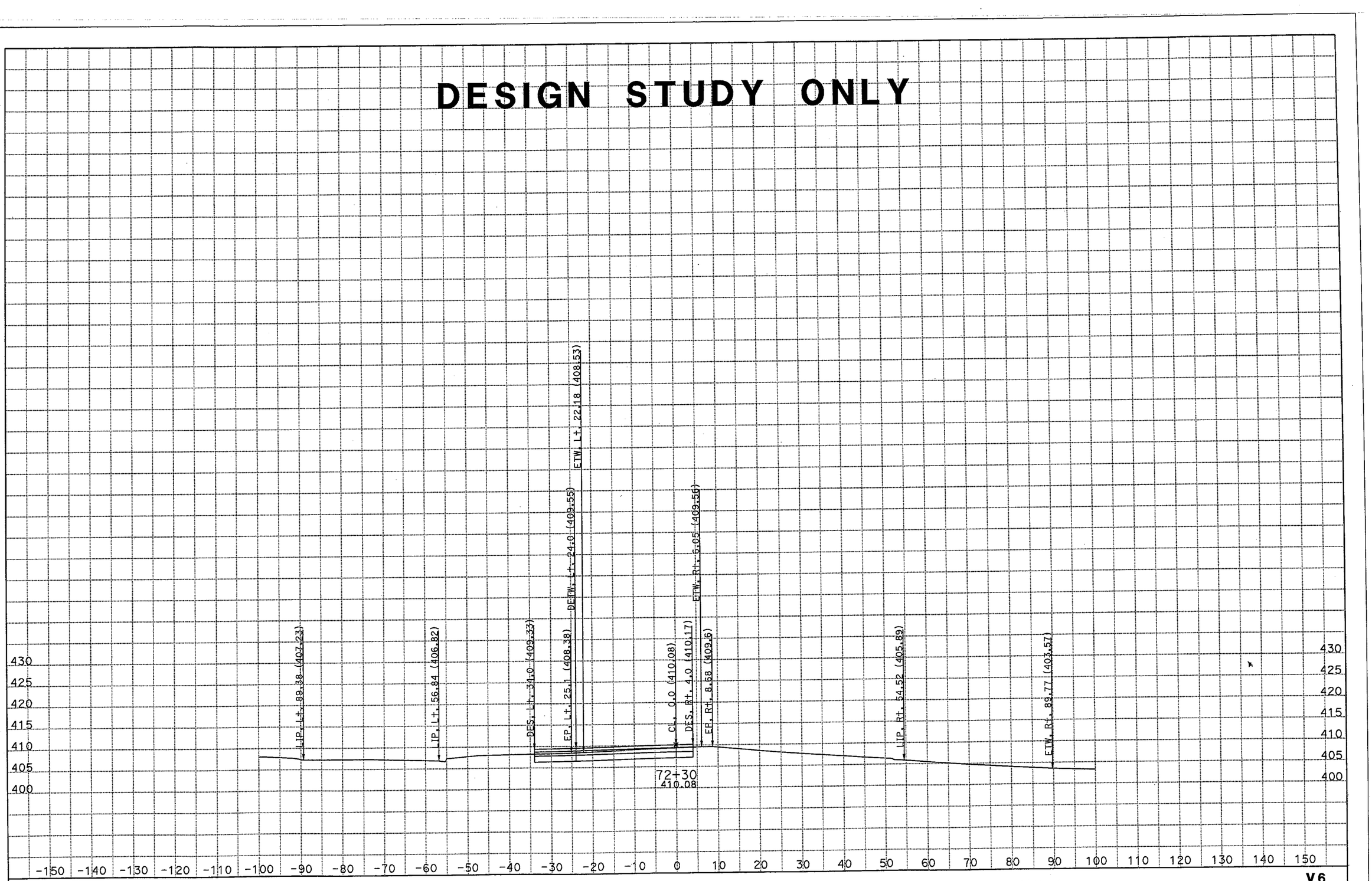

DATE: 10/24/2011
KC Project: 0817B

DIST/CO/RTE/PM: 07/LA/RTE 10
File: D:\EA110781\0817B\vincent\V6\Oct21Change\v6mod20s8.earPROJECT ID: 0700000085

SCALE: 1" = 10' Horiz.
1" = 10' Vert.

All Dimensions are US Survey Feet

V6
CROSS SECTIONS
SHEET 28 OF XXX

DESIGN STUDY ONLY

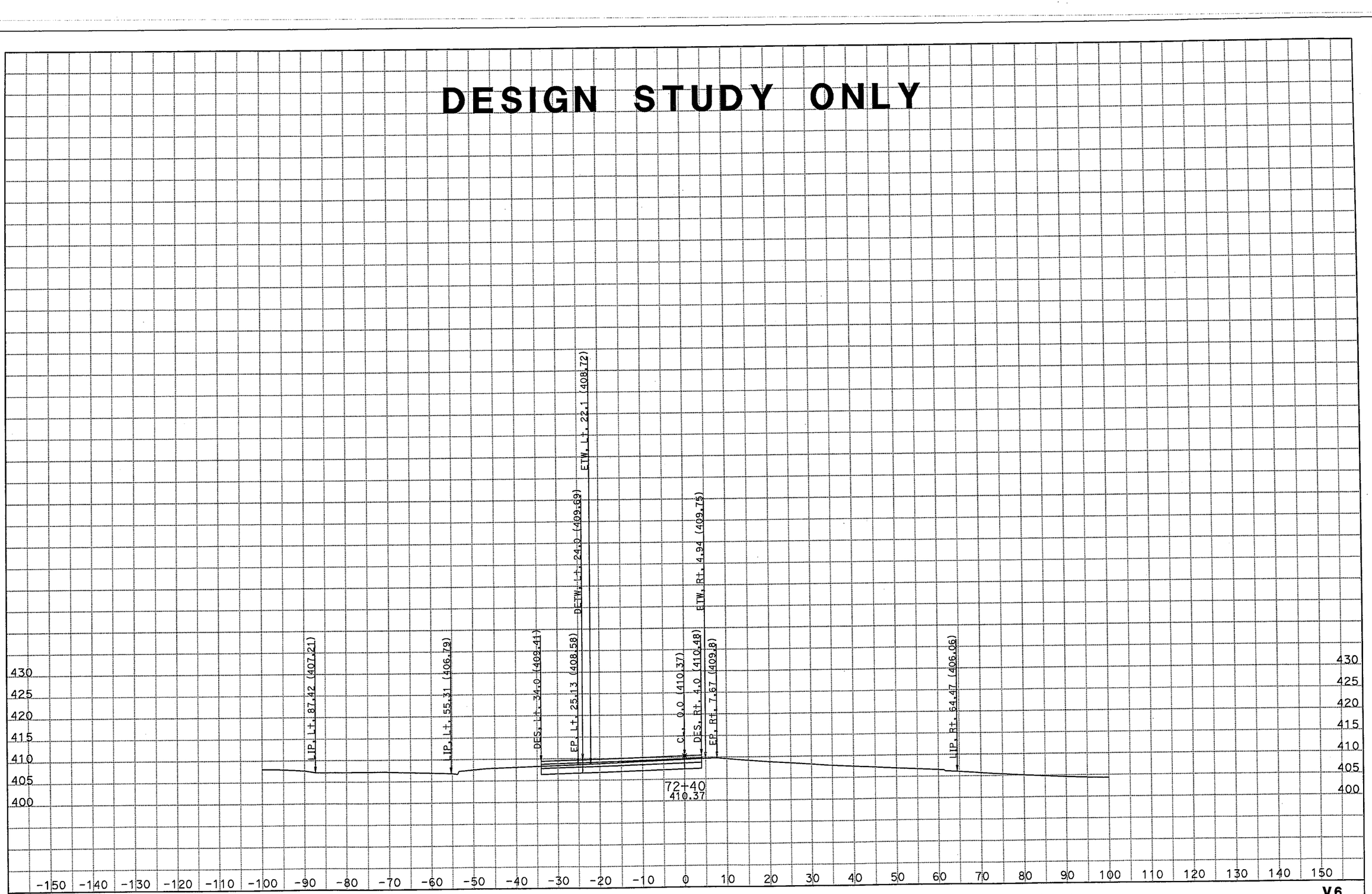

DATE: 10/24/2011
KC Project: 0817B

DIST/CO/RTE/PM: 07/LA/RTE 10
File: D:\EA110781\0817B\vincent\V6\Oct21Change\v6mod20s8.earPROJECT ID: 0700000085

SCALE: 1" = 10' Horiz.
1" = 10' Vert.

All Dimensions are US Survey Feet

V6
CROSS SECTIONS
SHEET 29 OF XXX

DESIGN STUDY ONLY

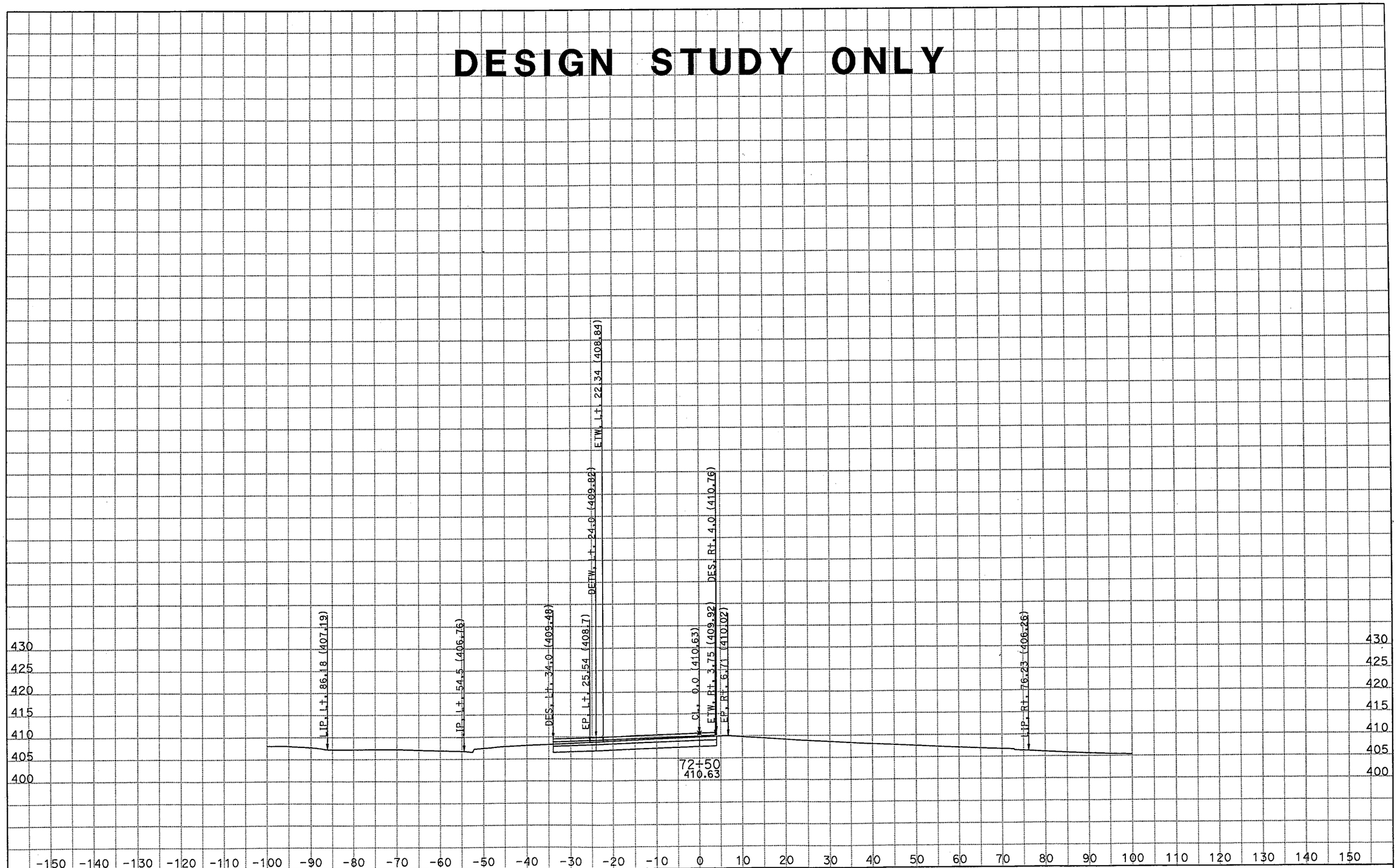

DATE: 10/24/2011
KC Project: 0817B

DIST/CO/RTE/PM: 07/LA/RTE 10
File: D:\EA110781\0817B\vincent\V6\Oct21Change\v6mod20s8.earPROJECT ID: 0700000085

SCALE: 1" = 10' Horiz.
1" = 10' Vert.

All Dimensions are US Survey Feet

V6
CROSS SECTIONS
SHEET 30 OF XXX

DESIGN STUDY ONLY

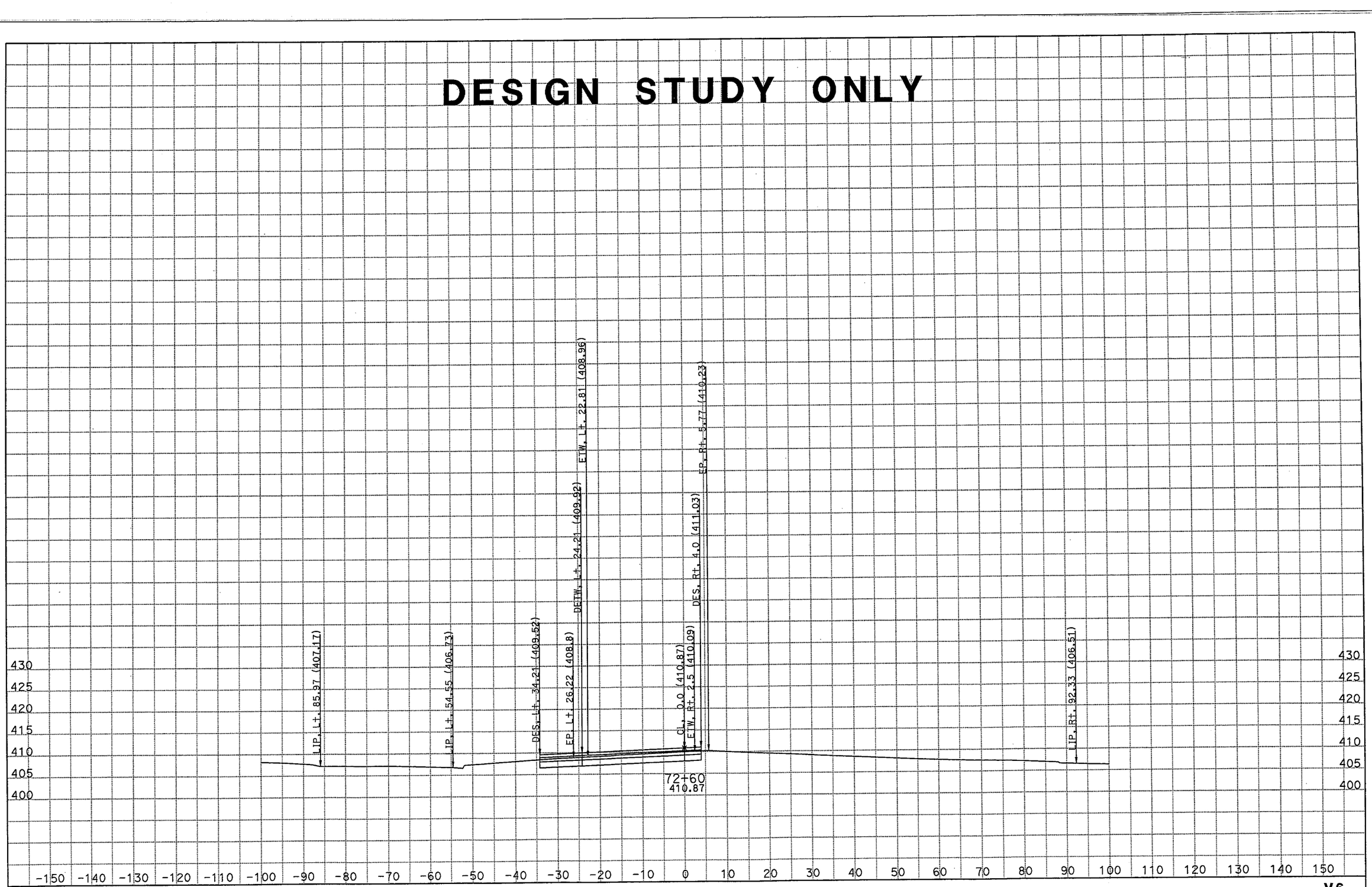

DATE: 10/24/2011
KC Project: 0817B

File: D:\EA110781\0817B\vincent\V6\Oct21Change\v6mod20s8.earPROJECT ID: 0700000085

DIST/CO/RTE/PM: 07/LA/RTE 10

SCALE: 1" = 10' Horiz.
1" = 10' Vert.

All Dimensions are US Survey Feet

V6
CROSS SECTIONS
SHEET 31 OF XXX

DESIGN STUDY ONLY

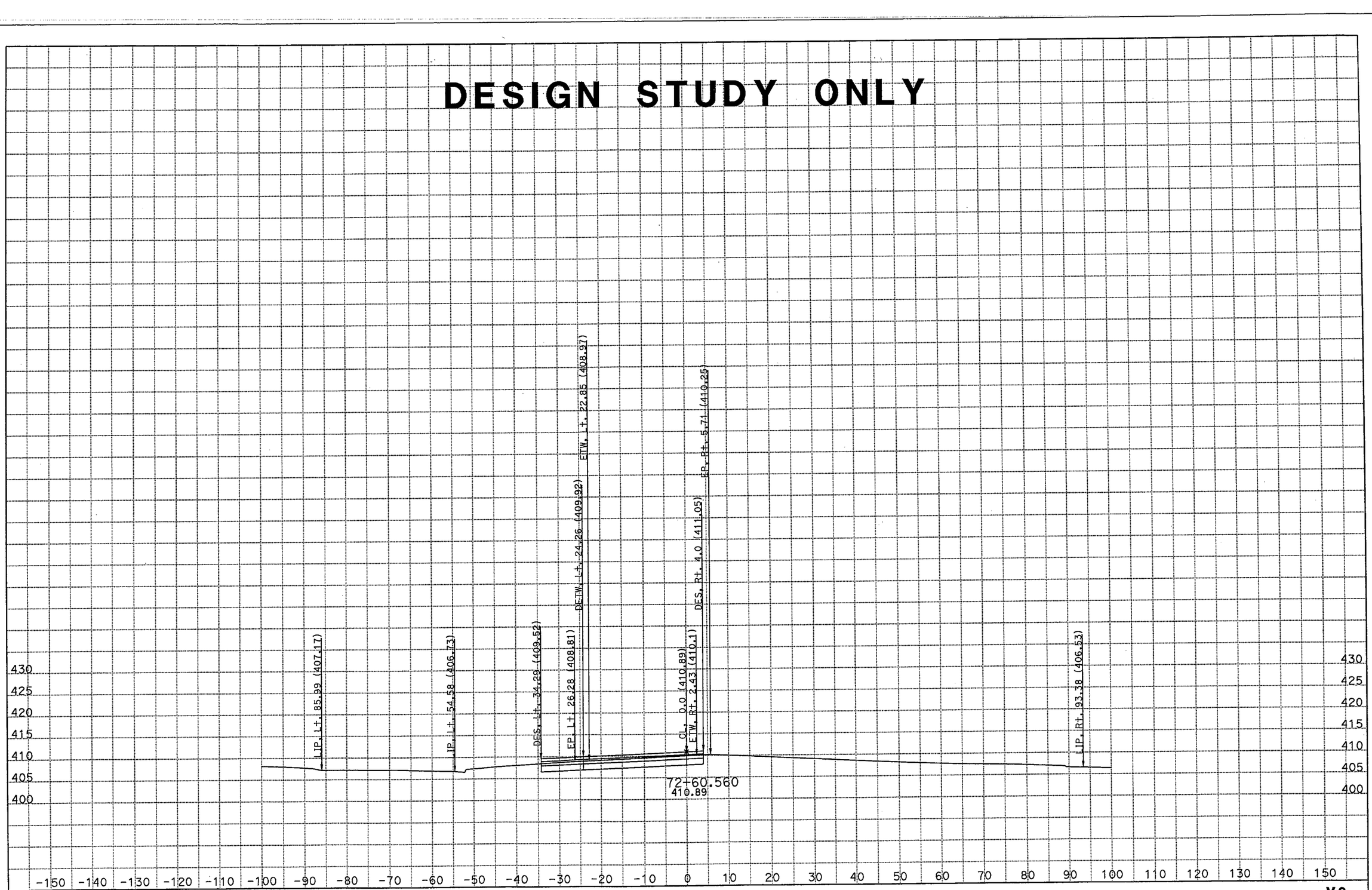

DATE: 10/24/2011
KC Project: 0817B

DIST/CO/RTE/PM: 07/LA/RTE 10
File: D:\EA110781\0817B\vincent\V6\Oct21Change\v6mod20s8.earPROJECT ID: 0700000085

SCALE: 1" = 10' Horiz.
1" = 10' Vert.

All Dimensions are US Survey Feet

V6
CROSS SECTIONS
SHEET 32 OF XXX

DESIGN STUDY ONLY

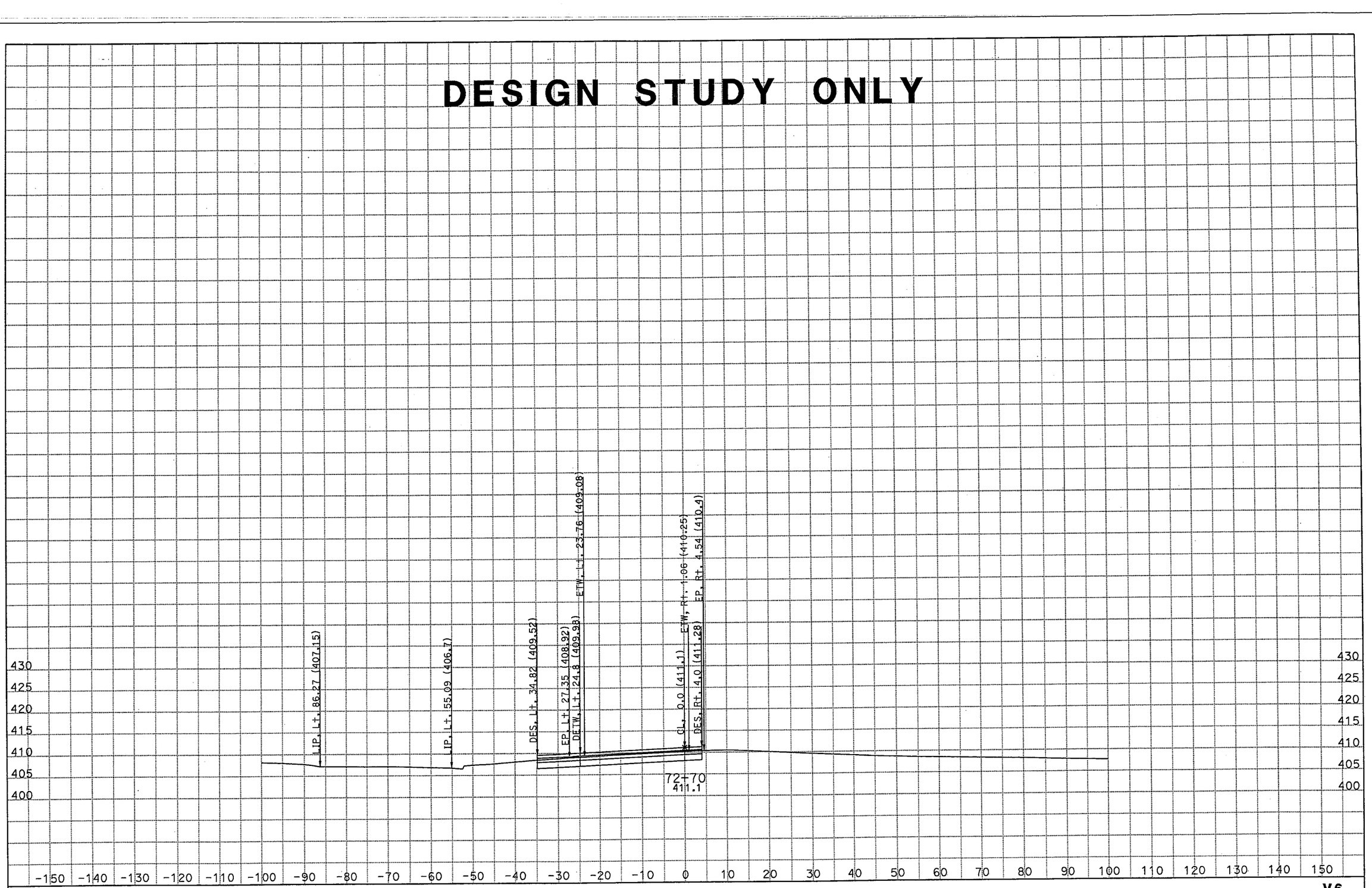

DATE: 10/24/2011
KC Project: 0817B

DIST/CO/RTE/PM: 07/LA/RTE 10
File: D:\EA110781\0817B\vincent\V6\Oct21Change\v6mod20s8.earPROJECT ID: 0700000085

SCALE: 1" = 10' Horiz.
1" = 10' Vert.

All Dimensions are US Survey Feet

V6
CROSS SECTIONS
SHEET 33 OF XXX

DESIGN STUDY ONLY

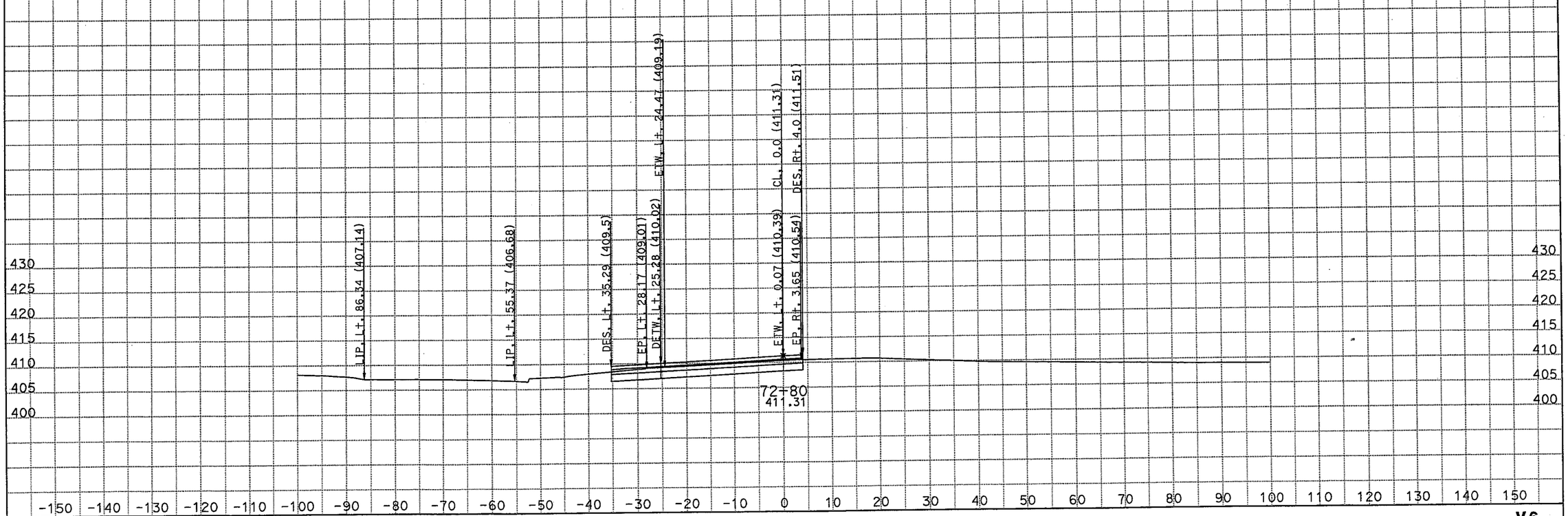

DATE: 10/24/2011
KC Project: 0817B

DIST/CO/RTE/PM: 07/LA/RTE 10
File: D:\EA110781\0817B\vincent\V6\Oct21Change\v6mod20s8.earPROJECT ID: 0700000085

SCALE: 1" = 10' Horiz.
1" = 10' Vert.

All Dimensions are US Survey Feet

V6
CROSS SECTIONS
SHEET 34 OF XXX

DESIGN STUDY ONLY

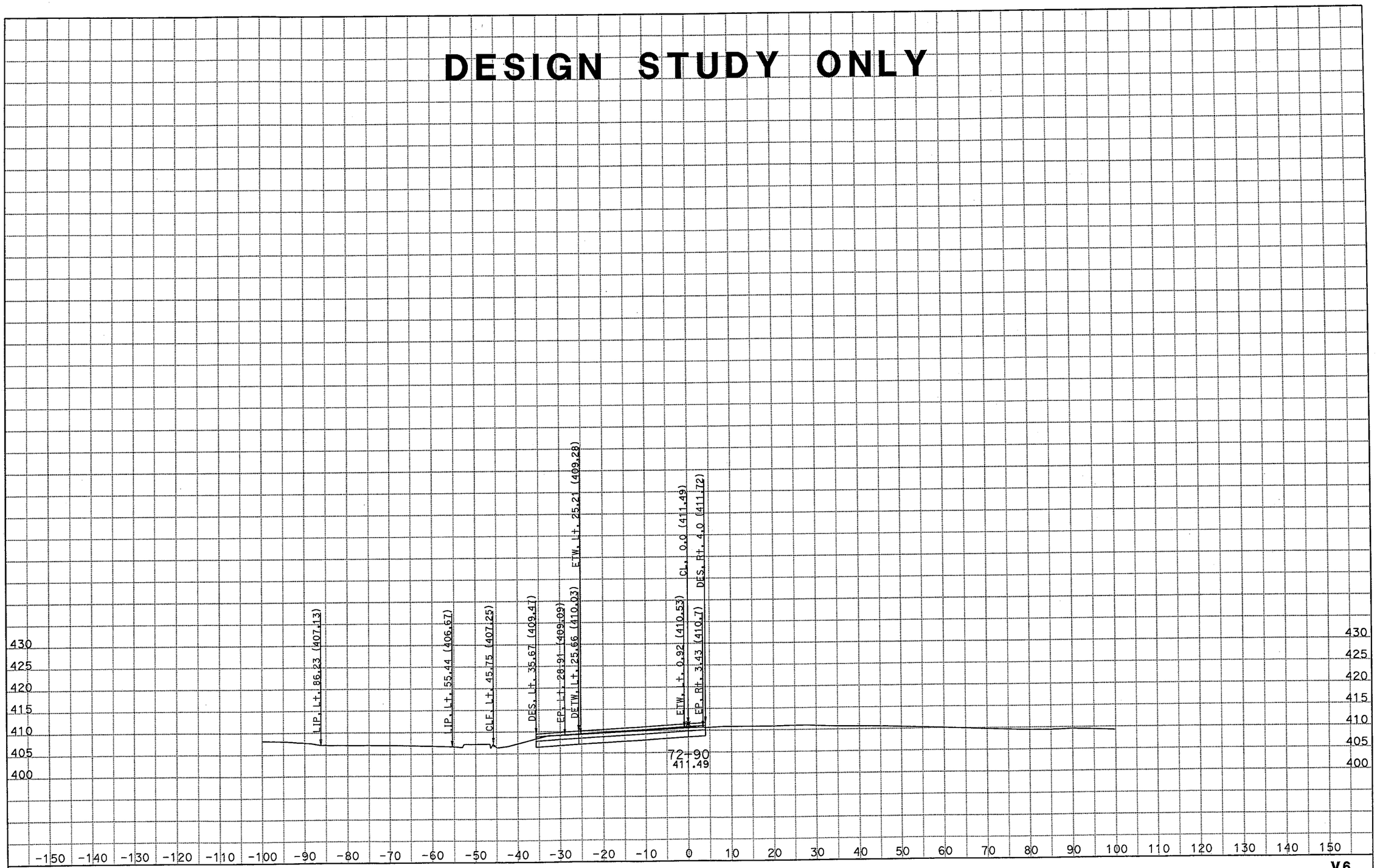

DATE: 10/24/2011
KC Project: 0817B

DIST/CO/RTE/PM: 07/LA/RTE 10
File: D:\EA110781\0817B\vincent\V6\Oct21Change\v6mod20s8.earPROJECT ID: 0700000085

SCALE: 1" = 10' Horiz.
1" = 10' Vert.

All Dimensions are US Survey Feet

V6
CROSS SECTIONS
SHEET 35 OF XXX

DESIGN STUDY ONLY

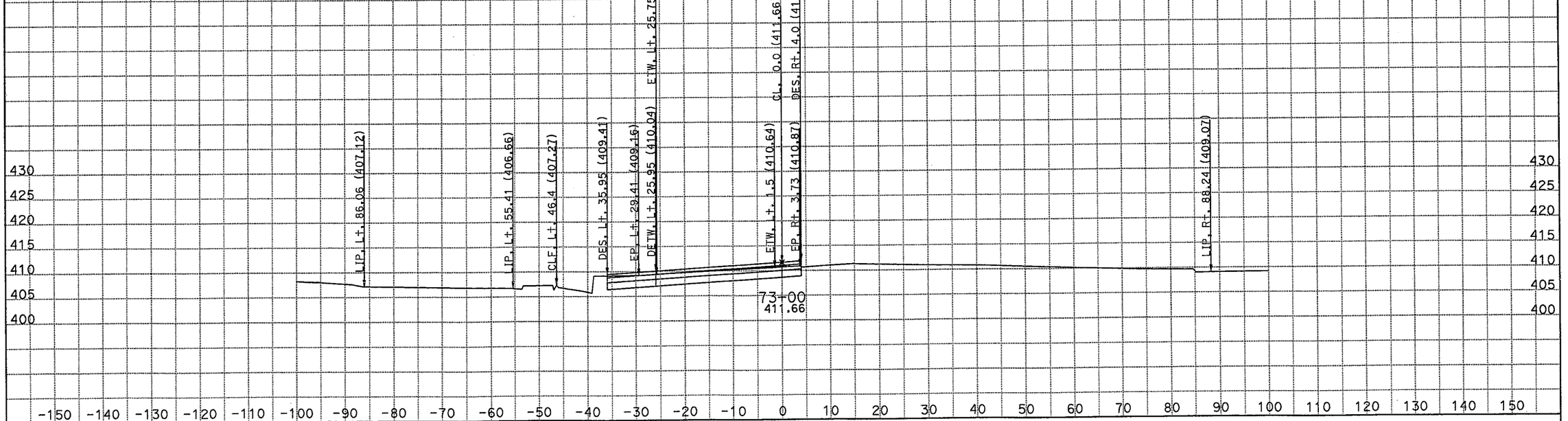

DATE: 10/24/2011
KC Project: 0817B

DIST/CO/RTE/PM: 07/LA/RTE 10
File: D:\EA110781\0817B\vincent\V6\Oct21Change\v6mod20s8.earPROJECT ID: 0700000085

SCALE: 1" = 10' Horiz.
1" = 10' Vert.

All Dimensions are US Survey Feet

V6
CROSS SECTIONS
SHEET 36 OF XXX

DESIGN STUDY ONLY

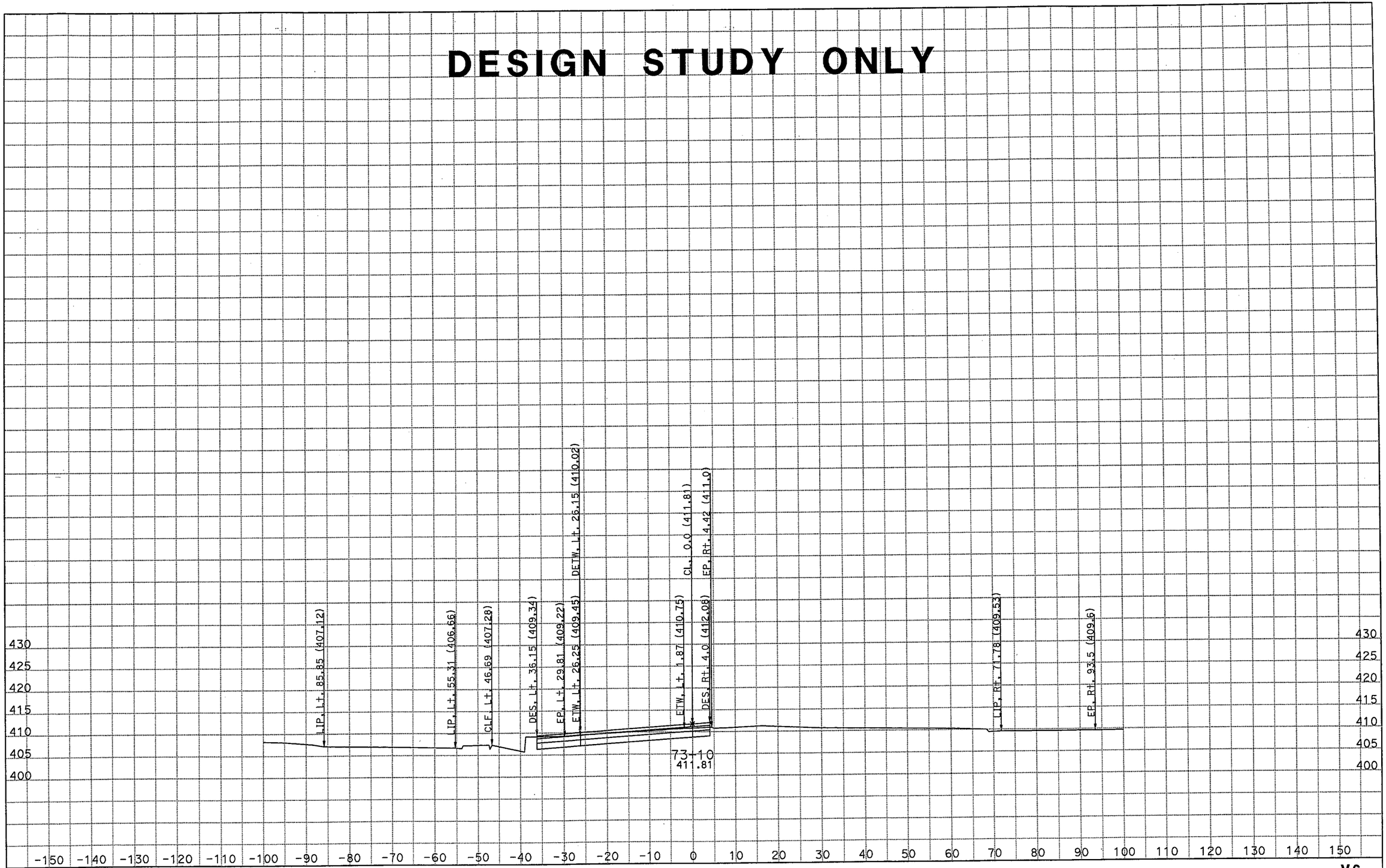

DATE: 10/24/2011
KC Project: 0817B

DIST/CO/RTE/PM: 07/LA/RTE 10
File: D:\EA110781\0817B\vincent\V6\Oct21Change\v6mod20s8.earPROJECT ID: 0700000085

SCALE: 1" = 10' Horiz.
1" = 10' Vert.

All Dimensions are US Survey Feet

V6
CROSS SECTIONS
SHEET 37 OF XXX

DESIGN STUDY ONLY

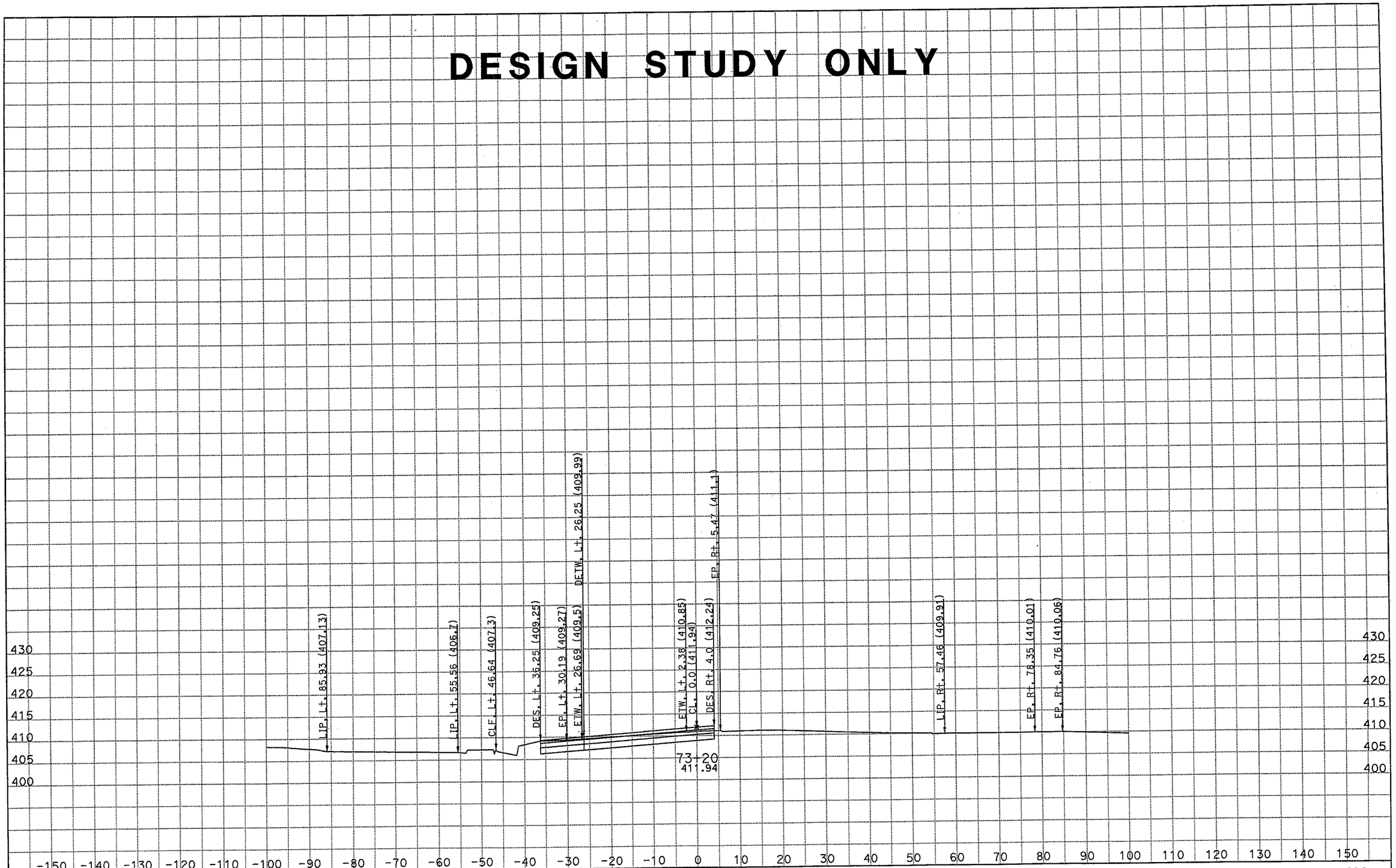

DATE: 10/24/2011
KC Project: 0817B

File: D:\EA110781\0817B\vincent\V6\Oct21Change\v6mod20s8.earPROJECT ID: 0700000085

DIST/CO/RTE/PM: 07/LA/RTE 10

SCALE: 1" = 10' Horiz.
1" = 10' Vert.

All Dimensions are US Survey Feet

V6
CROSS SECTIONS
SHEET 38 OF XXX

DESIGN STUDY ONLY

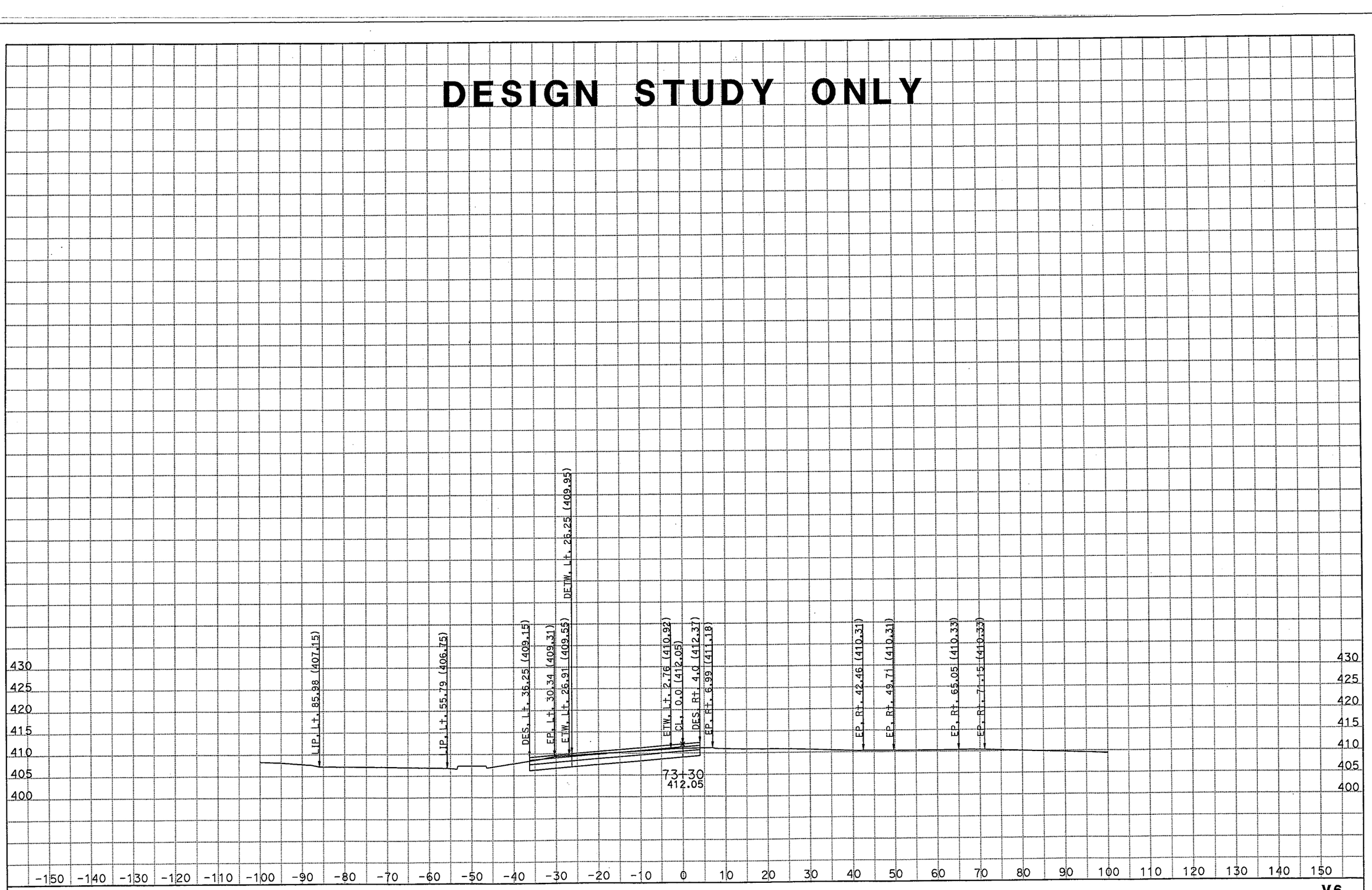

DATE: 10/24/2011
KC Project: 0817B

DIST/CO/RTE/PM: 07/LA/RTE 10
File: D:\EA110781\0817B\vincent\V6\Oct21Change\v6mod20s8.earPROJECT ID: 0700000085

SCALE: 1" = 10' Horiz.
1" = 10' Vert.

All Dimensions are US Survey Feet

V6
CROSS SECTIONS
SHEET 39 OF XXX

DESIGN STUDY ONLY

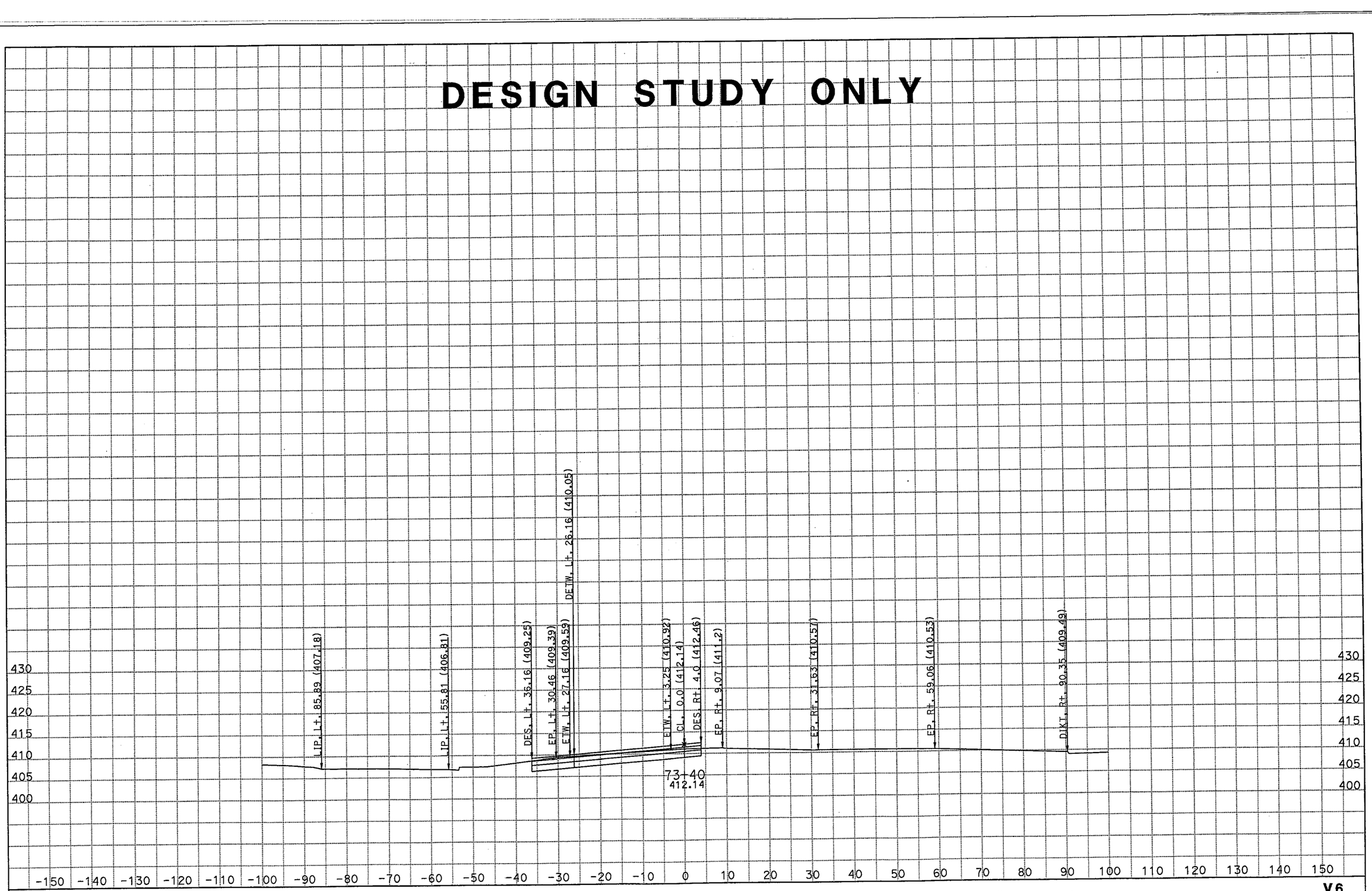

DATE: 10/24/2011
KC Project: 0817B

DIST/CO/RTE/PM: 07/LA/RTE 10
File: D:\EA110781\0817B\vincent\V6\Oct21Change\v6mod20s8.earPROJECT ID: 0700000085

SCALE: 1" = 10' Horiz.
1" = 10' Vert.

All Dimensions are US Survey Feet

V6
CROSS SECTIONS
SHEET 40 OF XXX

DESIGN STUDY ONLY

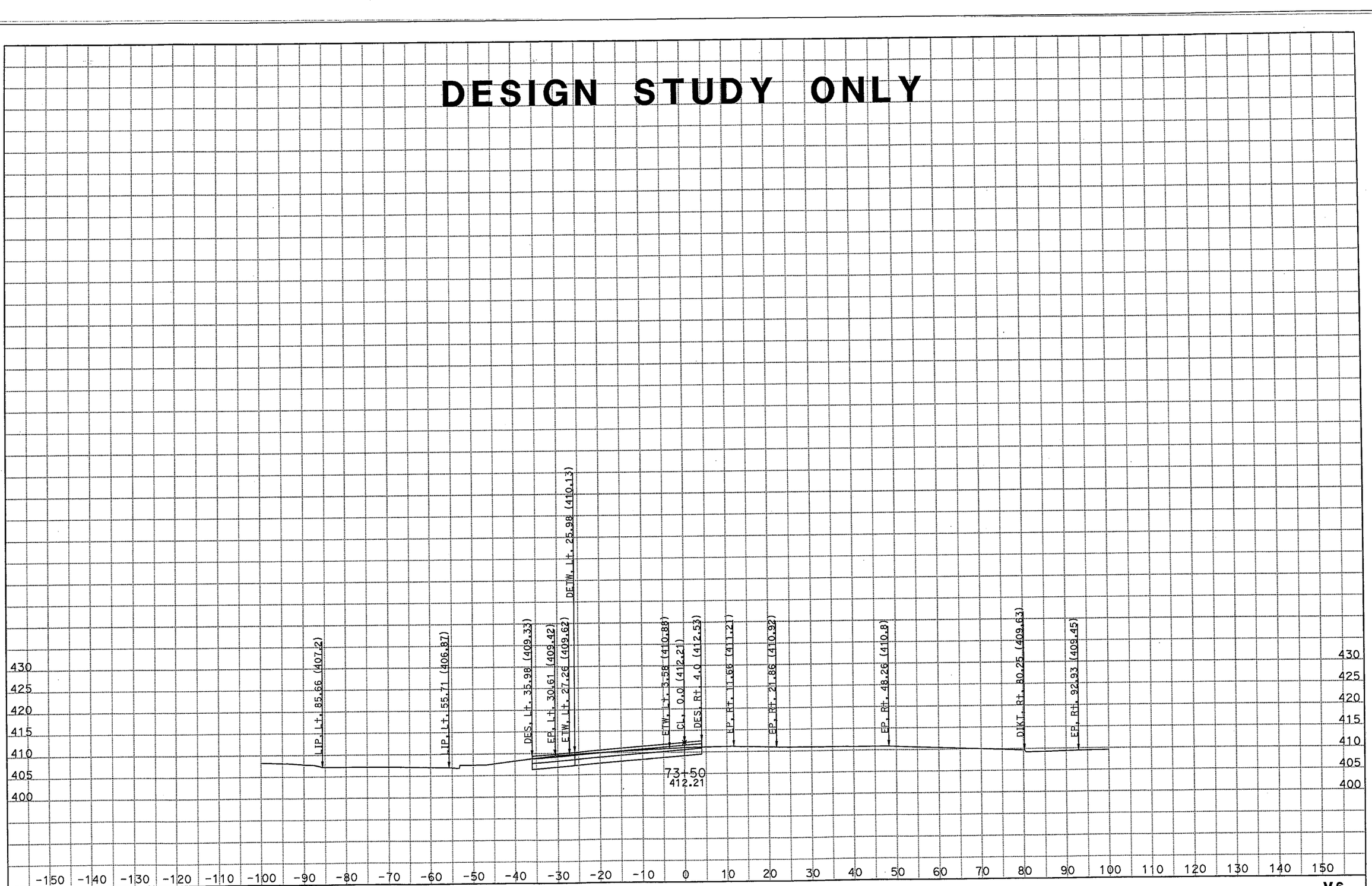

DATE: 10/24/2011
KC Project: 0817B

DIST/CO/RTE/PM: 07/LA/RTE 10
File: D:\EA110781\0817B\vincent\V6\Oct21Change\v6mod20s8.earPROJECT ID: 0700000085

SCALE: 1" = 10' Horiz.
1" = 10' Vert.

All Dimensions are US Survey Feet

V6
CROSS SECTIONS
SHEET 41 OF XXX

DESIGN STUDY ONLY

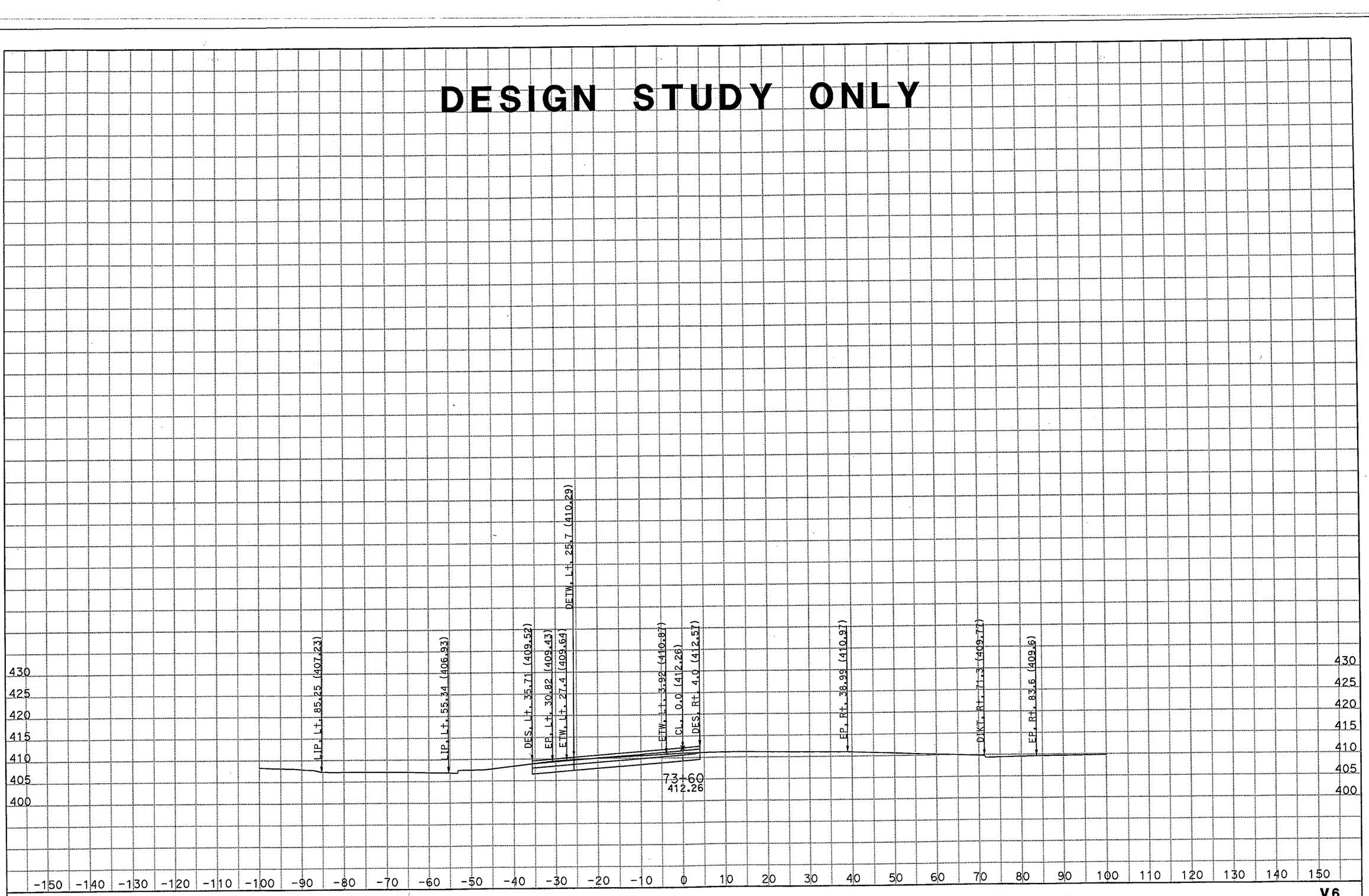

DATE: 10/24/2011
KC Project: 0817B

DIST/CO/RTE/PM: 07/LA/RTE 10
File: D:\EA110781\0817B\vincent\V6\Oct21Change\v6mod20s8.earPROJECT ID: 0700000085

SCALE: 1" = 10' Horiz.
1" = 10' Vert.

All Dimensions are US Survey Feet

V6
CROSS SECTIONS
SHEET 42 OF XXX

DESIGN STUDY ONLY

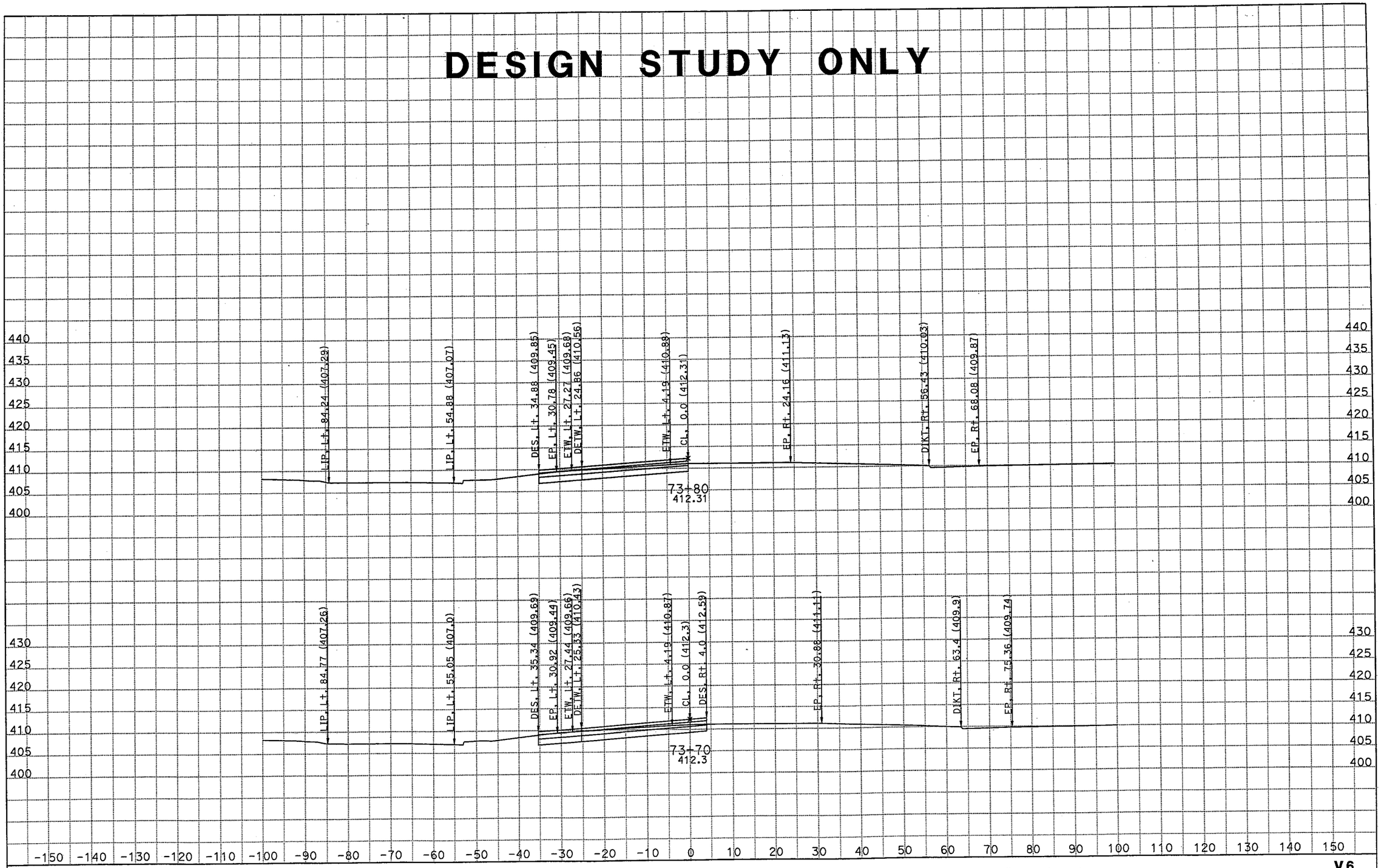

DATE: 10/24/2011
KC Project: 0817B

DIST/CO/RTE/PM: 07/LA/RTE 10
File: D:\EA110781\0817B\vincent\V6\Oct21Change\v6mod20s8.earPROJECT ID: 0700000085

SCALE: 1" = 10' Horiz.
1" = 10' Vert.

All Dimensions are US Survey Feet

V6
CROSS SECTIONS
SHEET 43 OF XXX

DESIGN STUDY ONLY

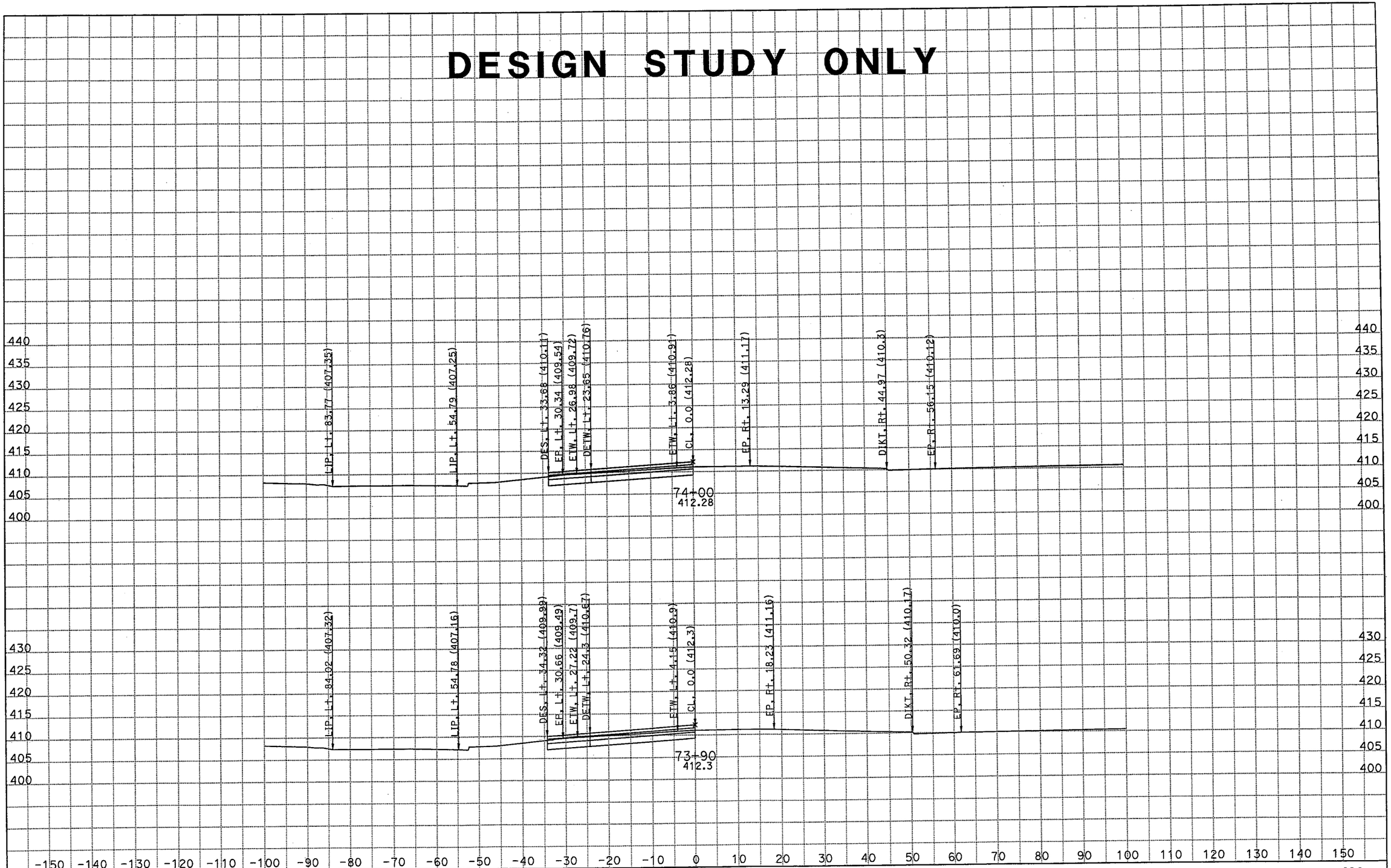

DATE: 10/24/2011
KC Project: 0817B

DIST/CO/RTE/PM: 07/LA/RTE 10
File: D:\EA110781\0817B\vincent\V6\Oct21Change\v6mod20s8.earPROJECT ID: 0700000085

SCALE: 1" = 10' Horiz.
1" = 10' Vert.

All Dimensions are US Survey Feet

V6
CROSS SECTIONS
SHEET 44 OF XXX

DESIGN STUDY ONLY

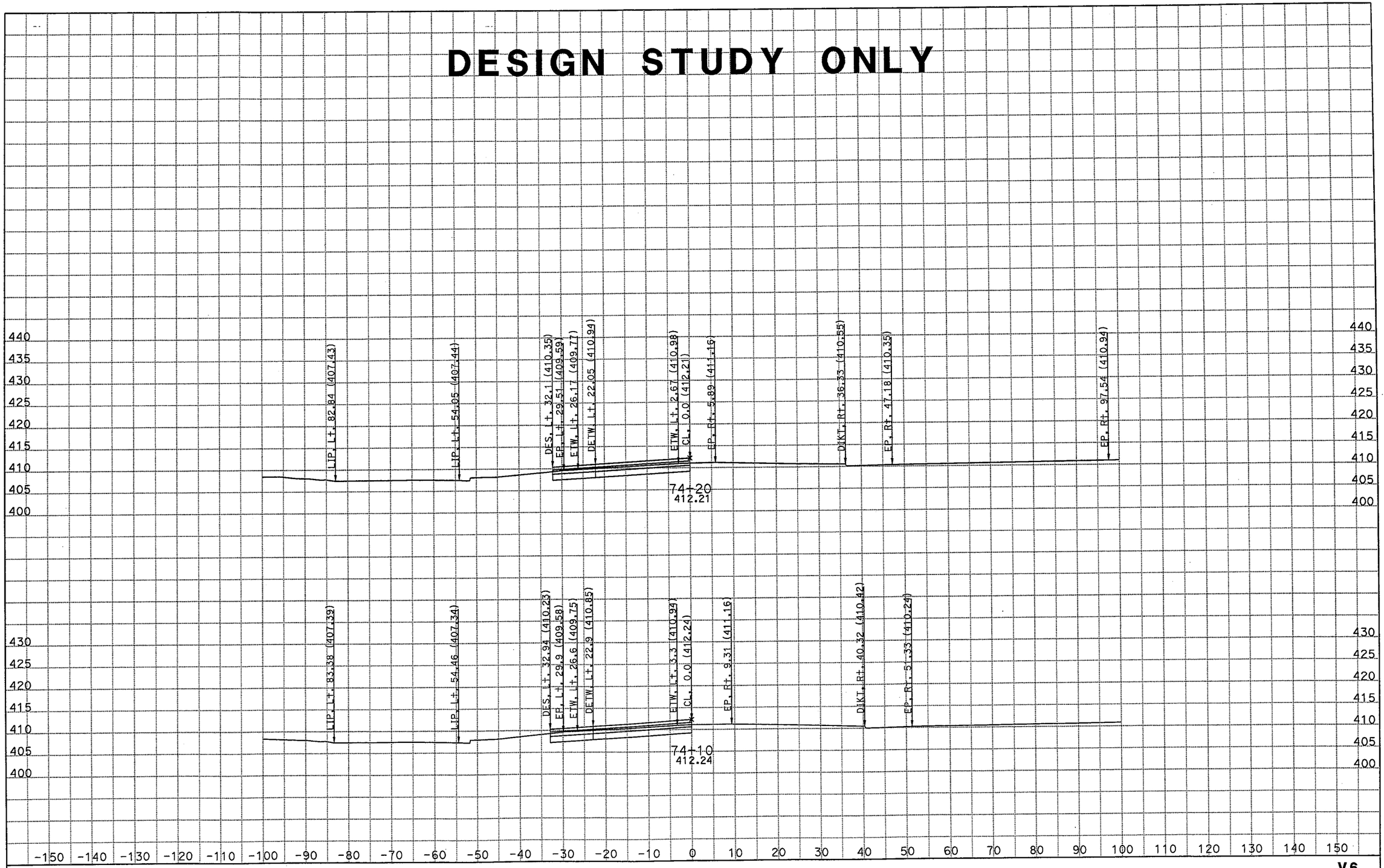

DATE: 10/24/2011
KC Project: 0817B

File: D:\EA110781\0817B\vincent\V6\Oct21Change\v6mod20s8.earPROJECT ID: 0700000085

DIST/CO/RTE/PM: 07/LA/RTE 10

SCALE: 1" = 10' Horiz.
1" = 10' Vert.

All Dimensions are US Survey Feet

V6
CROSS SECTIONS
SHEET 45 OF XXX

DESIGN STUDY ONLY

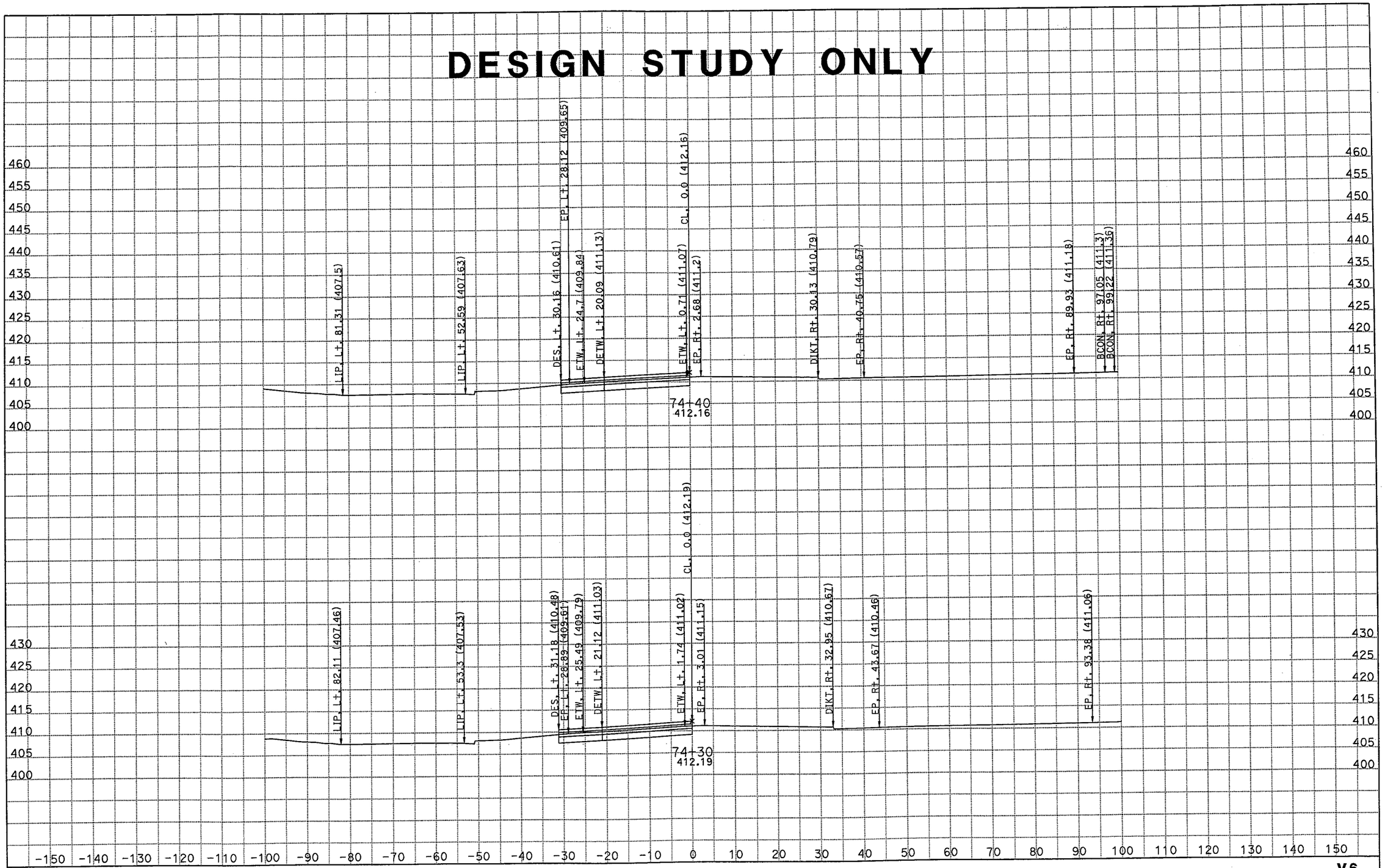

DATE: 10/24/2011
KC Project: 0817B

DIST/CO/RTE/PM: 07/LA/RTE 10
File: D:\EA110781\0817B\vincent\V6\Oct21Change\v6mod20s8.earPROJECT ID: 0700000085

SCALE: 1" = 10' Horiz.
1" = 10' Vert.

All Dimensions are US Survey Feet

V6
CROSS SECTIONS
SHEET 46 OF XXX

DESIGN STUDY ONLY

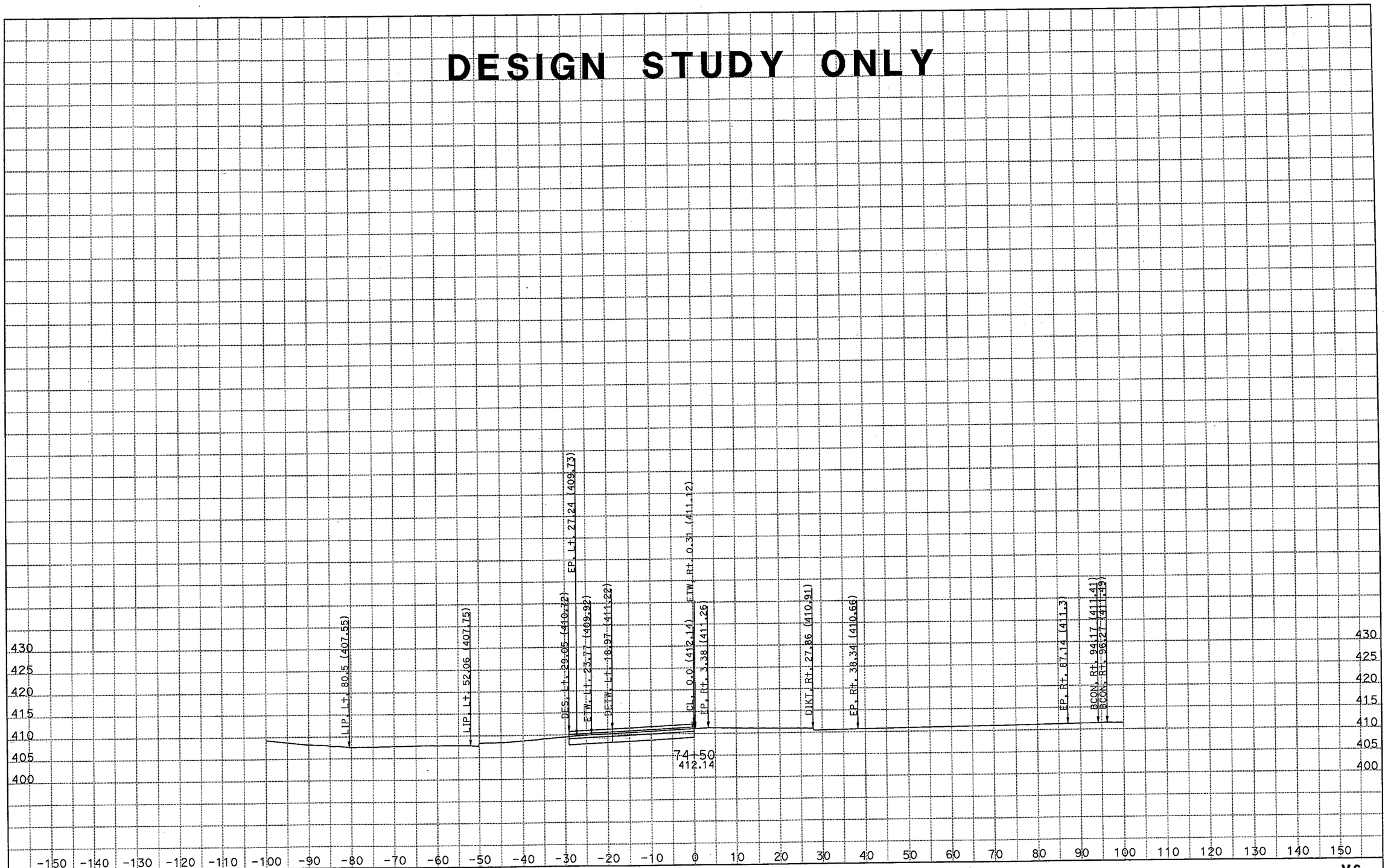

DATE: 10/24/2011
KC Project: 0817B

DIST/CO/RTE/PM: 07/LA/RTE 10
File: D:\EA110781\0817B\vincent\V6\Oct21Change\v6mod20s8.earPROJECT ID: 0700000085

SCALE: 1" = 10' Horiz.
1" = 10' Vert.

All Dimensions are US Survey Feet

V6
CROSS SECTIONS
SHEET 47 OF XXX

DESIGN STUDY ONLY

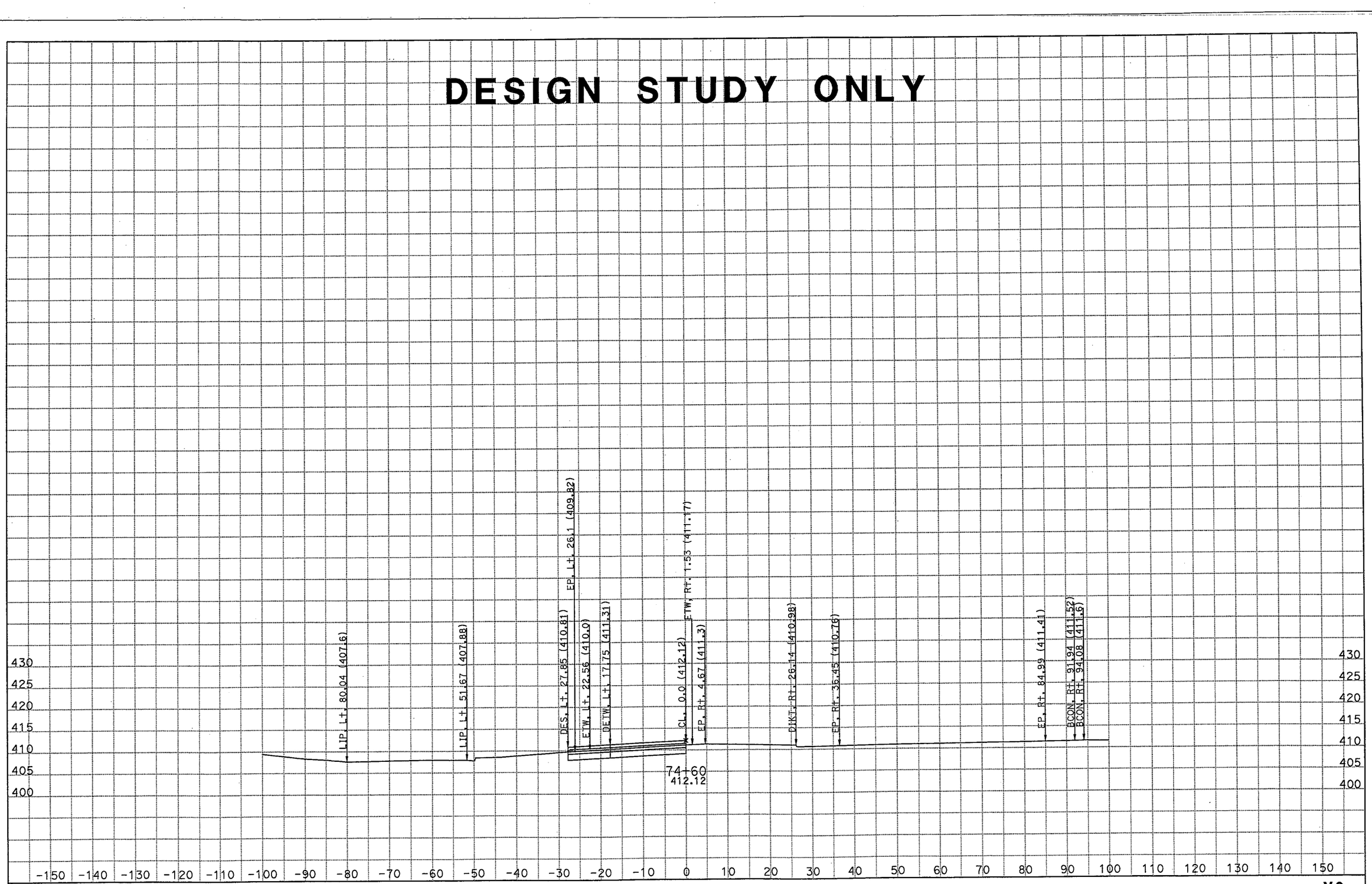

DATE: 10/24/2011
KC Project: 0817B

DIST/CO/RTE/PM: 07/LA/RTE 10
File: D:\EA110781\0817B\vincent\V6\Oct21Change\v6mod20s8.earPROJECT ID: 0700000085

SCALE: 1" = 10' Horiz.
1" = 10' Vert.

All Dimensions are US Survey Feet

V6
CROSS SECTIONS
SHEET 48 OF XXX

DESIGN STUDY ONLY

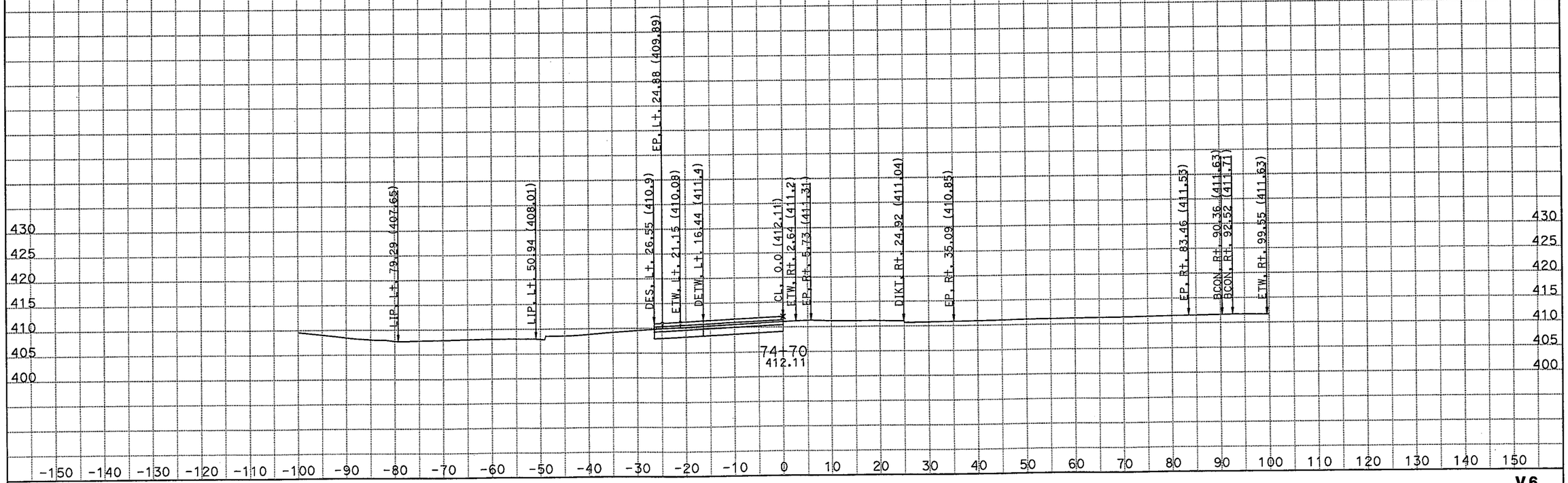

DATE: 10/24/2011
KC Project: 0817B

DIST/CO/RTE/PM: 07/LA/RTE 10
File: D:\EA110781\0817B\vincent\V6\Oct21Change\v6mod20s8.earPROJECT ID: 0700000085

SCALE: 1" = 10' Horiz.
1" = 10' Vert.

All Dimensions are US Survey Feet

V6
CROSS SECTIONS
SHEET 49 OF XXX

DESIGN STUDY ONLY

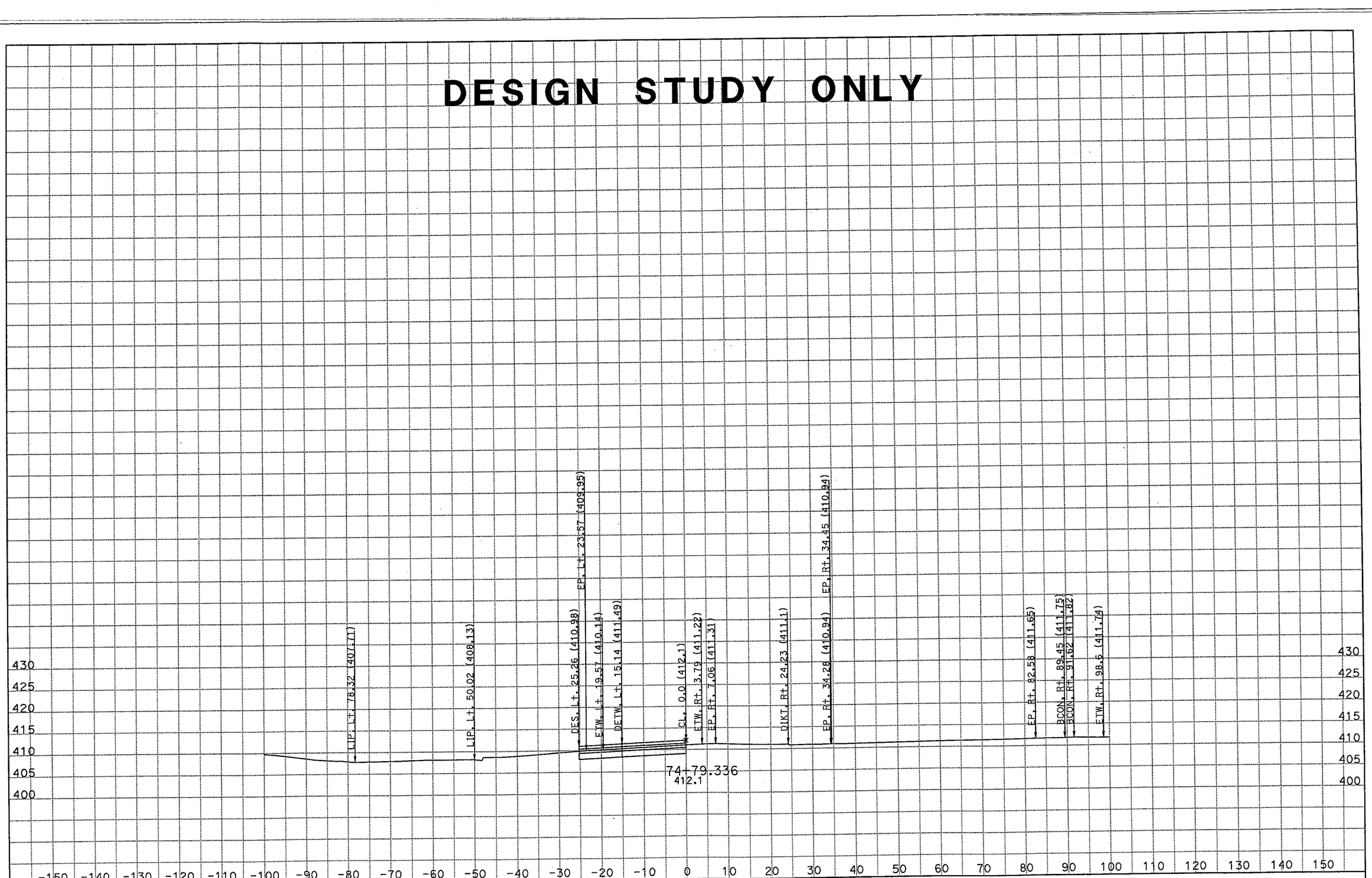

DATE: 10/24/2011
KC Project: 0817B

DIST/CO/RTE/PM: 07/LA/RTE 10
File: D:\EA110781\0817B\vincent\V6\Oct21Change\v6mod20s8.ear PROJECT ID: 0700000085

SCALE: 1" = 10' Horiz.
1" = 10' Vert.

All Dimensions are US Survey Feet

V6
CROSS SECTIONS
SHEET 50 OF XXX

DESIGN STUDY ONLY

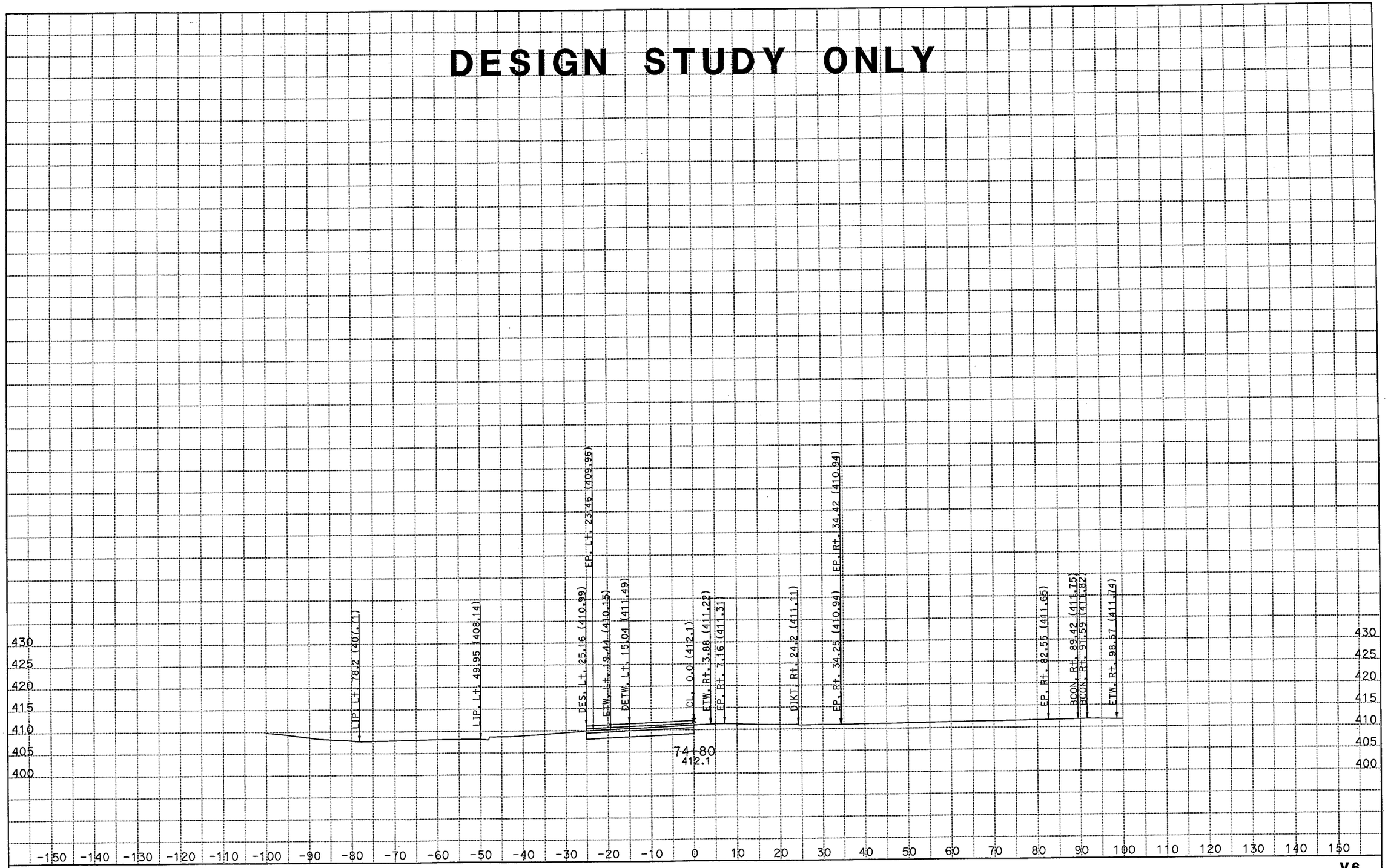

DATE: 10/24/2011
KC Project: 0817B

DIST/CO/RTE/PM: 07/LA/RTE 10
File: D:\EA110781\0817B\vincent\V6\Oct21Change\v6mod20s8.earPROJECT ID: 0700000085

SCALE: 1" = 10' Horiz.
1" = 10' Vert.

All Dimensions are US Survey Feet

V6
CROSS SECTIONS
SHEET 51 OF XXX

DESIGN STUDY ONLY

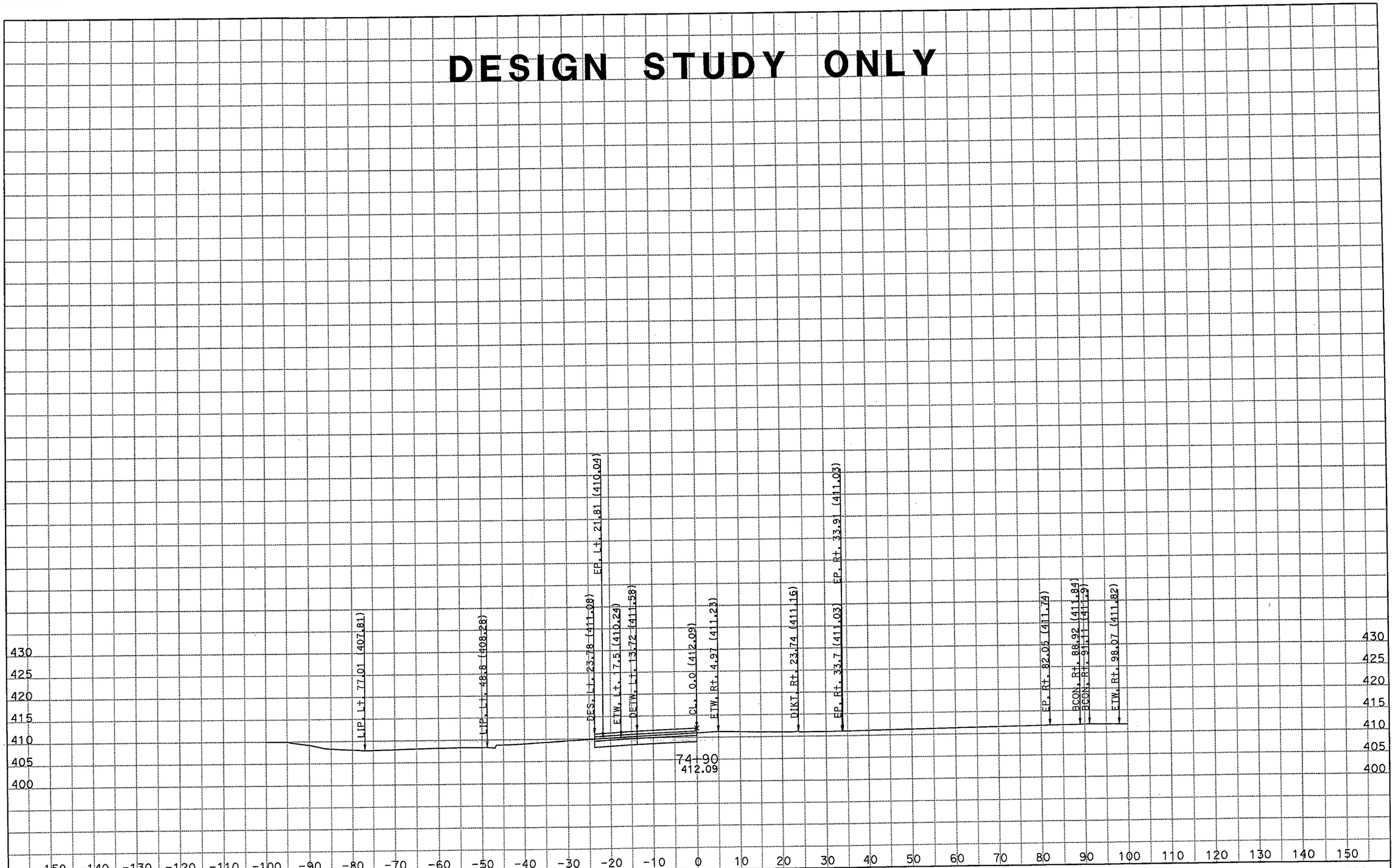

DATE: 10/24/2011
KC Project: 0817B

DIST/CO/RTE/PM: 07/LA/RTE 10
File: D:\EA110781\0817B\vincent\V6\Oct21Change\v6mod20s8.earPROJECT ID: 0700000085

SCALE: 1" = 10' Horiz.
1" = 10' Vert.

All Dimensions are US Survey Feet

V6
CROSS SECTIONS
SHEET 52 OF XXX

DESIGN STUDY ONLY

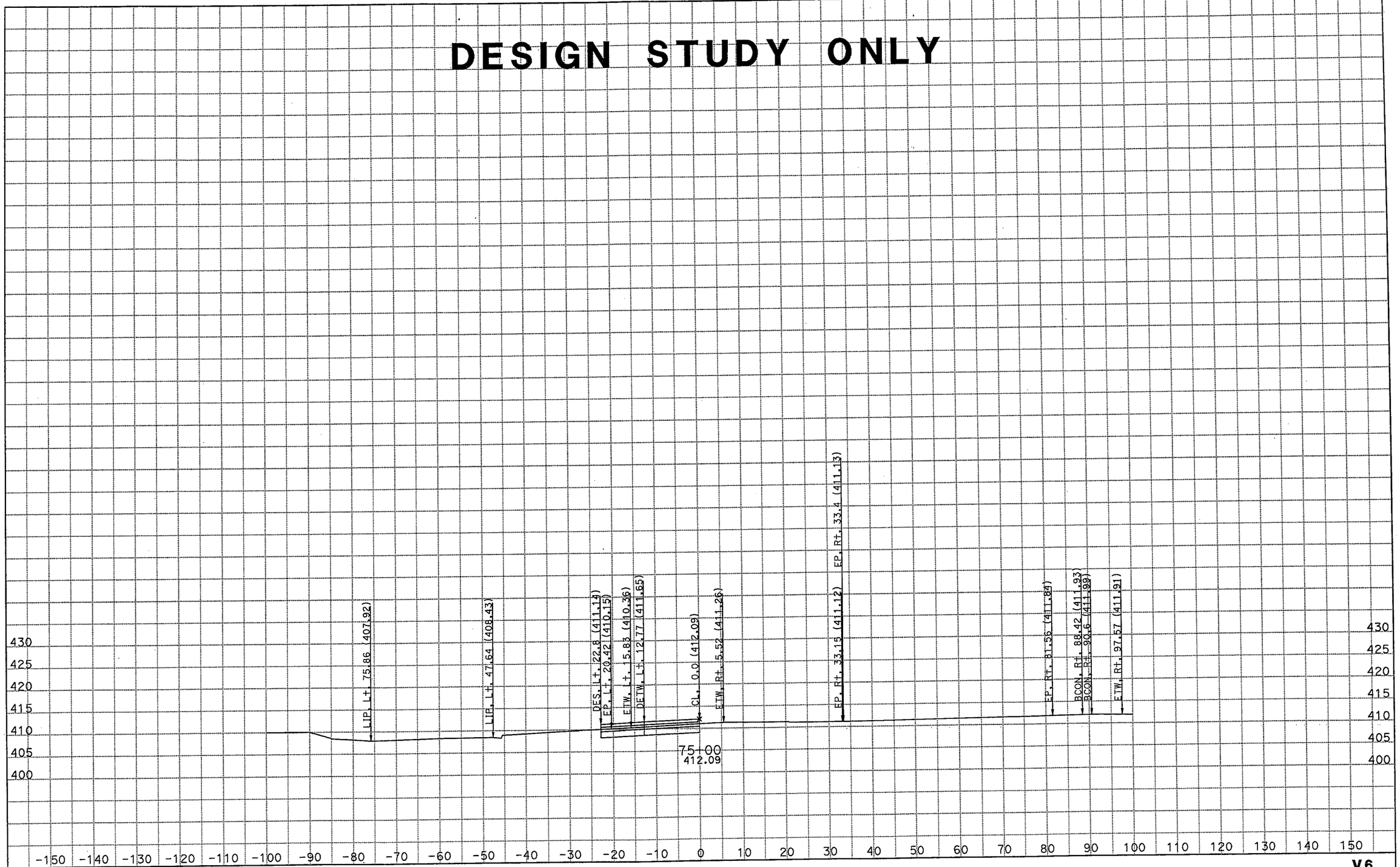

DATE: 10/24/2011
KC Project: 0817B

DIST/CO/RTE/PM: 07/LA/RTE 10
File: D:\EA110781\0817B\vincent\V6\Oct21Change\v6mod20s8.earPROJECT ID: 0700000085

SCALE: 1" = 10' Horiz.
1" = 10' Vert.

All Dimensions are US Survey Feet

V6
CROSS SECTIONS
SHEET 53 OF XXX

DESIGN STUDY ONLY

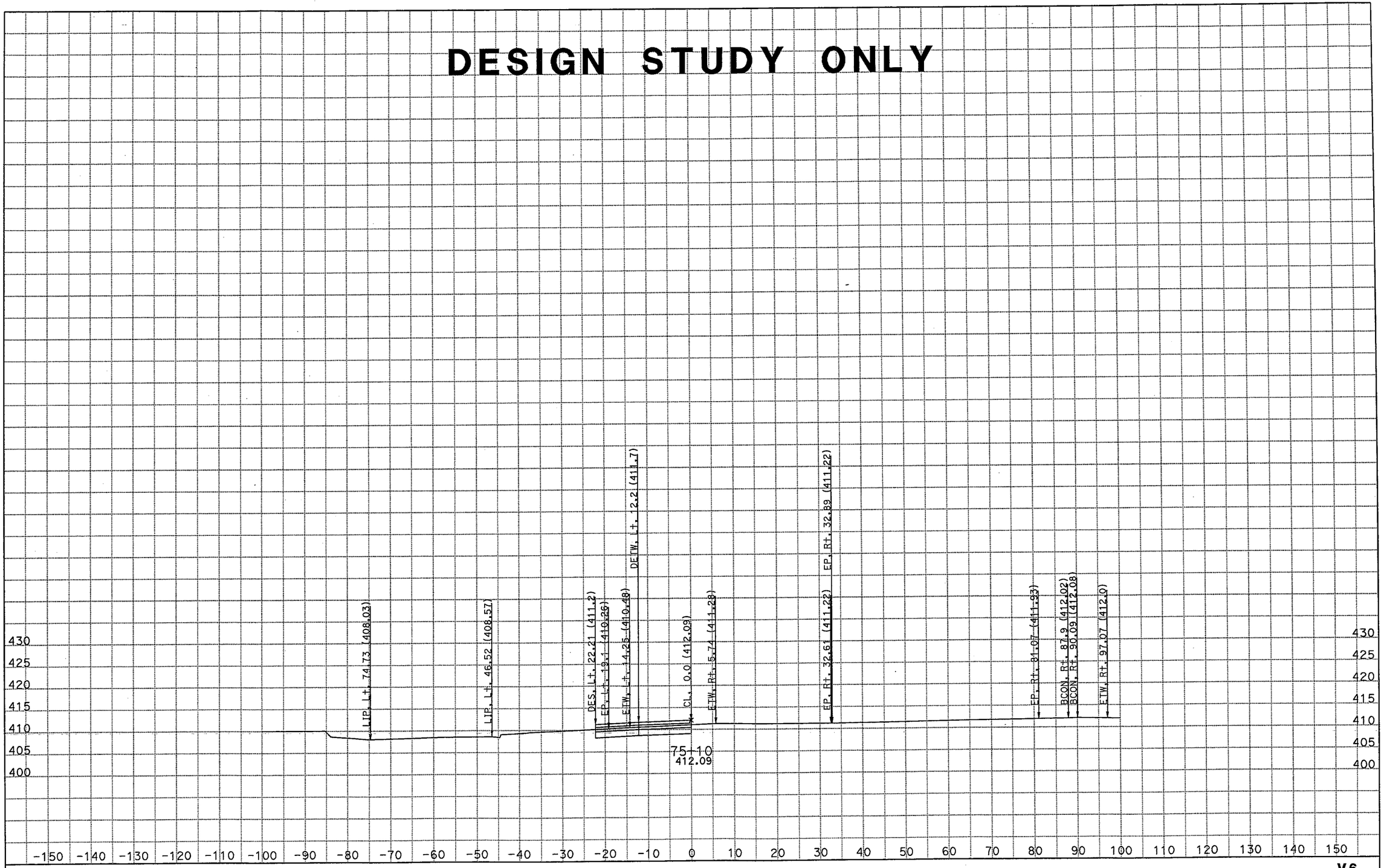

DATE: 10/24/2011
KC Project: 0817B

DIST/CO/RTE/PM: 07/LA/RTE 10
File: D:\EA110781\0817B\vincent\V6\Oct21Change\v6mod20s8.earPROJECT ID: 0700000085

SCALE: 1" = 10' Horiz.
1" = 10' Vert.

All Dimensions are US Survey Feet

V6
CROSS SECTIONS
SHEET 54 OF XXX

DESIGN STUDY ONLY

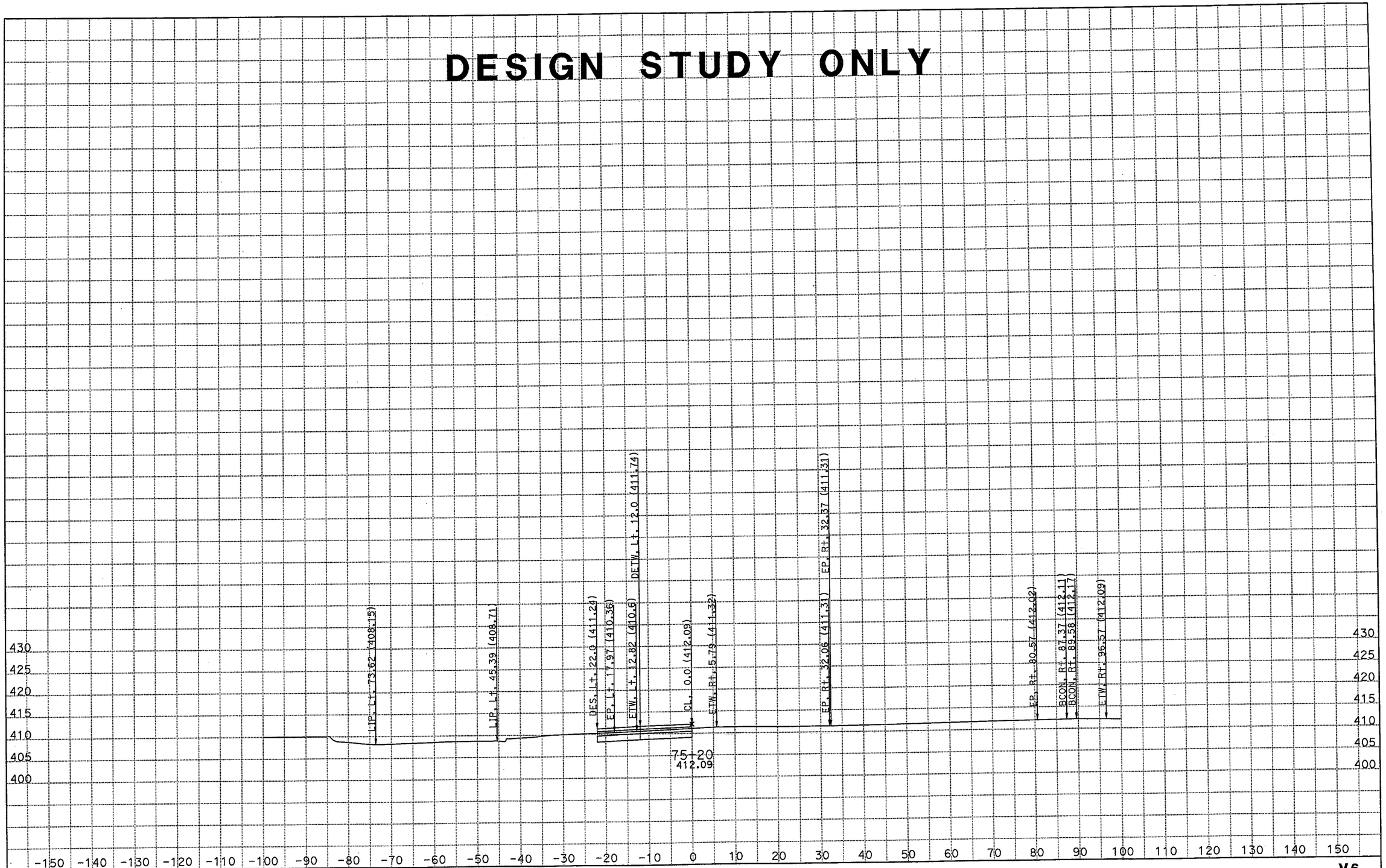

DATE: 10/24/2011
KC Project: 0817B

DIST/CO/RTE/PM: 07/LA/RTE 10
File: D:\EA110781\0817B\vincent\V6\Oct21Change\v6mod20s8.earPROJECT ID: 0700000085

SCALE: 1" = 10' Horiz.
1" = 10' Vert.

All Dimensions are US Survey Feet

V6
CROSS SECTIONS
SHEET 55 OF XXX

DESIGN STUDY ONLY

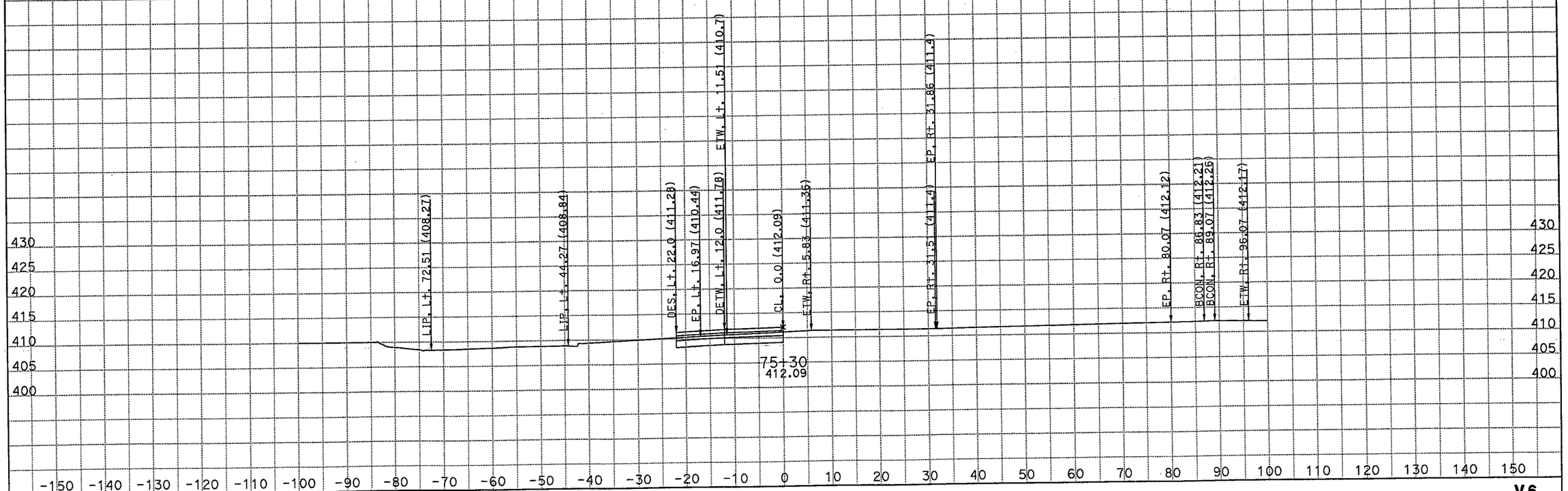

DATE: 10/24/2011
KC Project: 0817B

DIST/CO/RTE/PM: 07/LA/RTE 10
File: D:\EA110781\0817B\vincent\V6\Oct21Change\v6mod20s8.earPROJECT ID: 0700000085

SCALE: 1" = 10' Horiz.
1" = 10' Vert.

All Dimensions are US Survey Feet

V6
CROSS SECTIONS
SHEET 56 OF XXX

DESIGN STUDY ONLY

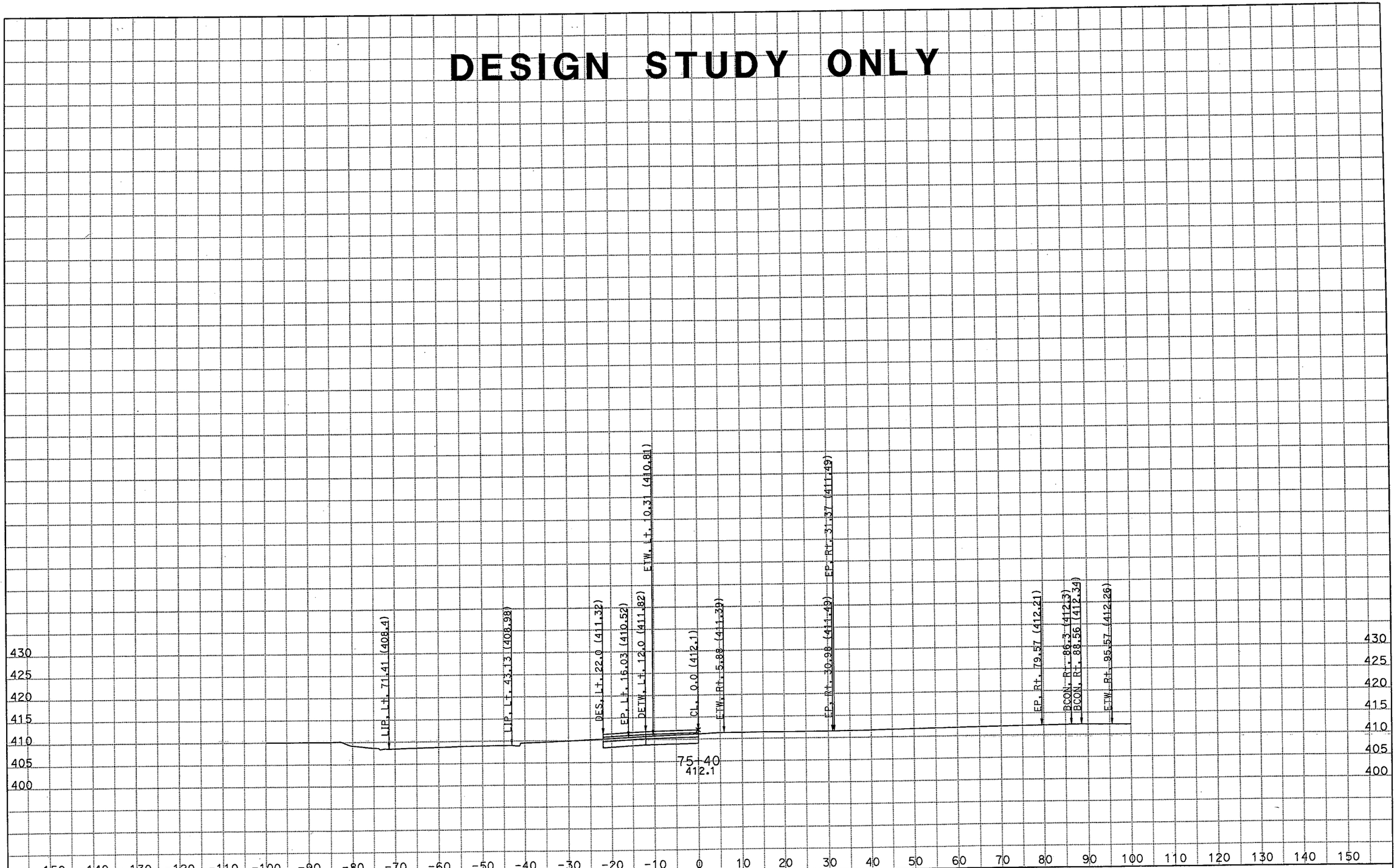

DATE: 10/24/2011
KC Project: 0817B

DIST/CO/RTE/PM: 07/LA/RTE 10
File: D:\EA110781\0817B\vincent\V6\Oct21Change\v6mod20s8.earPROJECT ID: 0700000085

SCALE: 1" = 10' Horiz.
1" = 10' Vert.

All Dimensions are US Survey Feet

V6
CROSS SECTIONS
SHEET 57 OF XXX

DESIGN STUDY ONLY

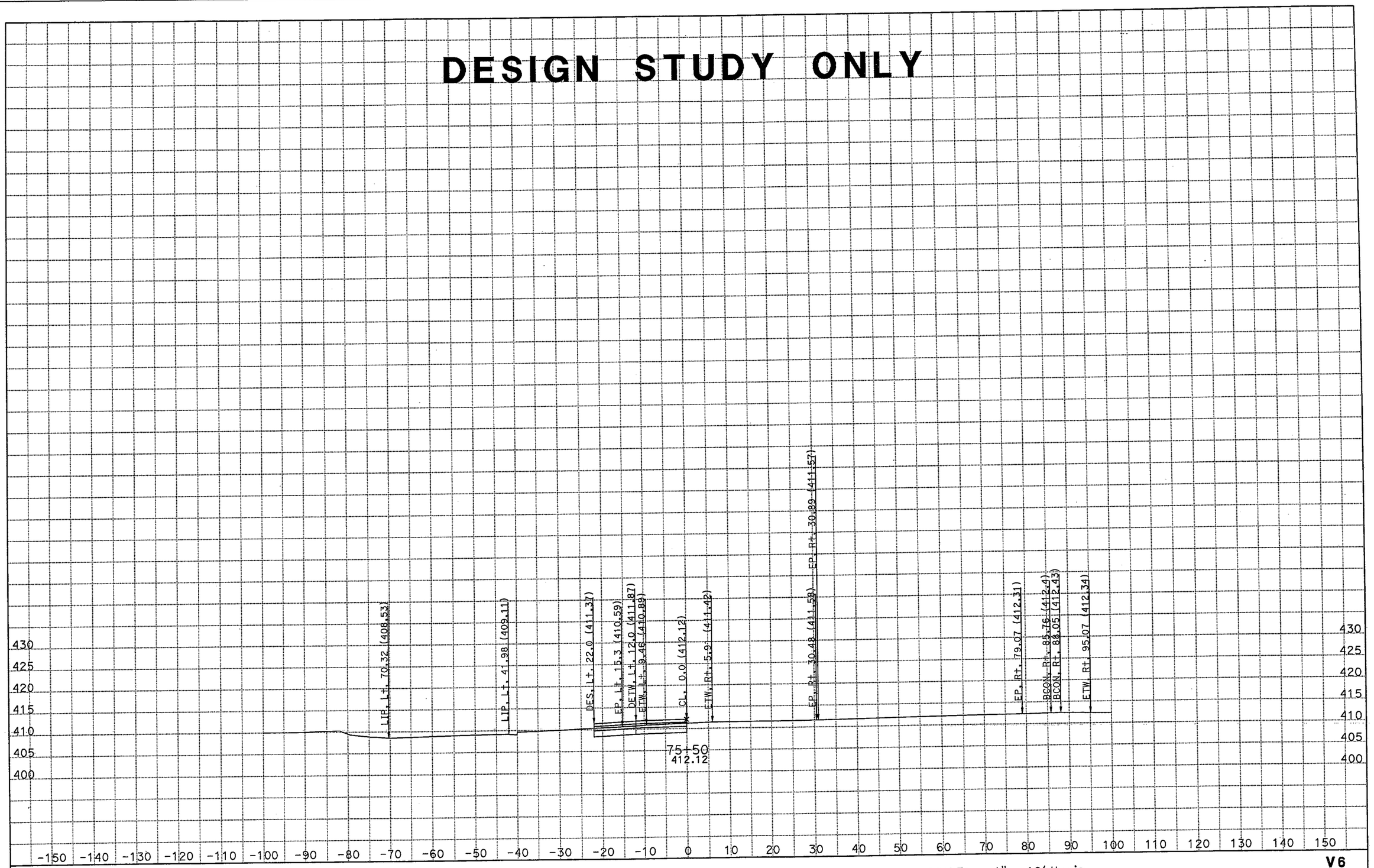

DATE: 10/24/2011
KC Project: 0817B

DIST/CO/RTE/PM: 07/LA/RTE 10
File: D:\EA110781\0817B\vincent\V6\Oct21Change\v6mod20s8.earPROJECT ID: 0700000085

SCALE: 1" = 10' Horiz.
1" = 10' Vert.

All Dimensions are US Survey Feet

V6
CROSS SECTIONS
SHEET 58 OF XXX

DESIGN STUDY ONLY

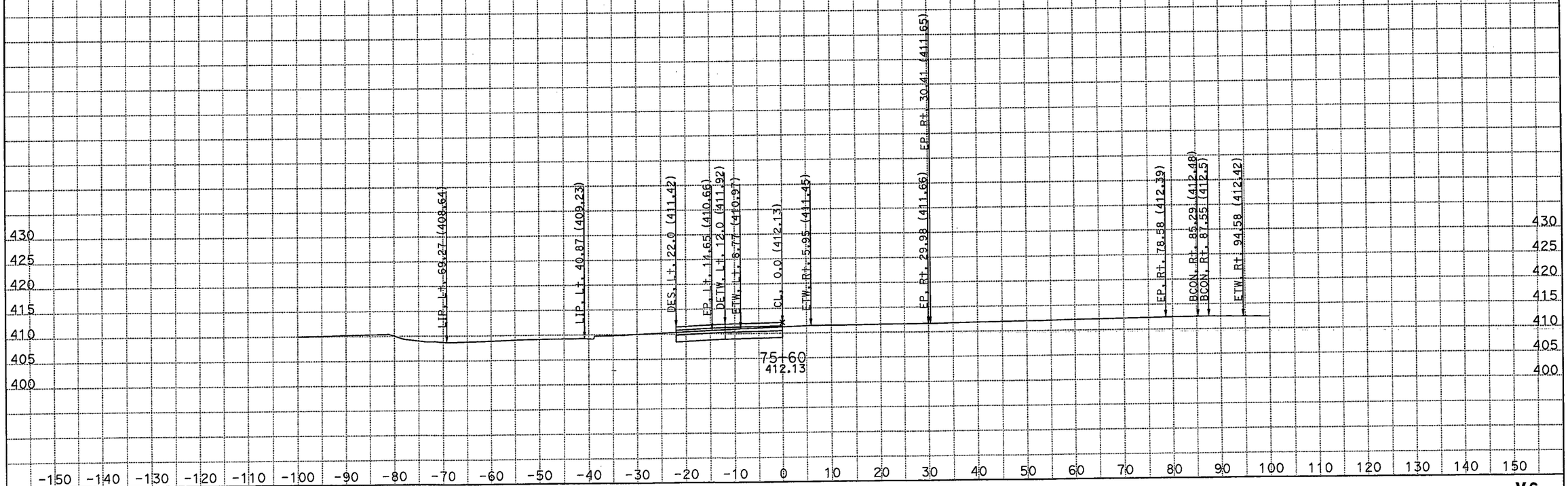

DATE: 10/24/2011
KC Project: 0817B

DIST/CO/RTE/PM: 07/LA/RTE 10
File: D:\EA110781\0817B\vincent\V6\Oct21Change\v6mod20s8.earPROJECT ID: 0700000085

SCALE: 1" = 10' Horiz.
1" = 10' Vert.

All Dimensions are US Survey Feet

V6
CROSS SECTIONS
SHEET 59 OF XXX

DESIGN STUDY ONLY

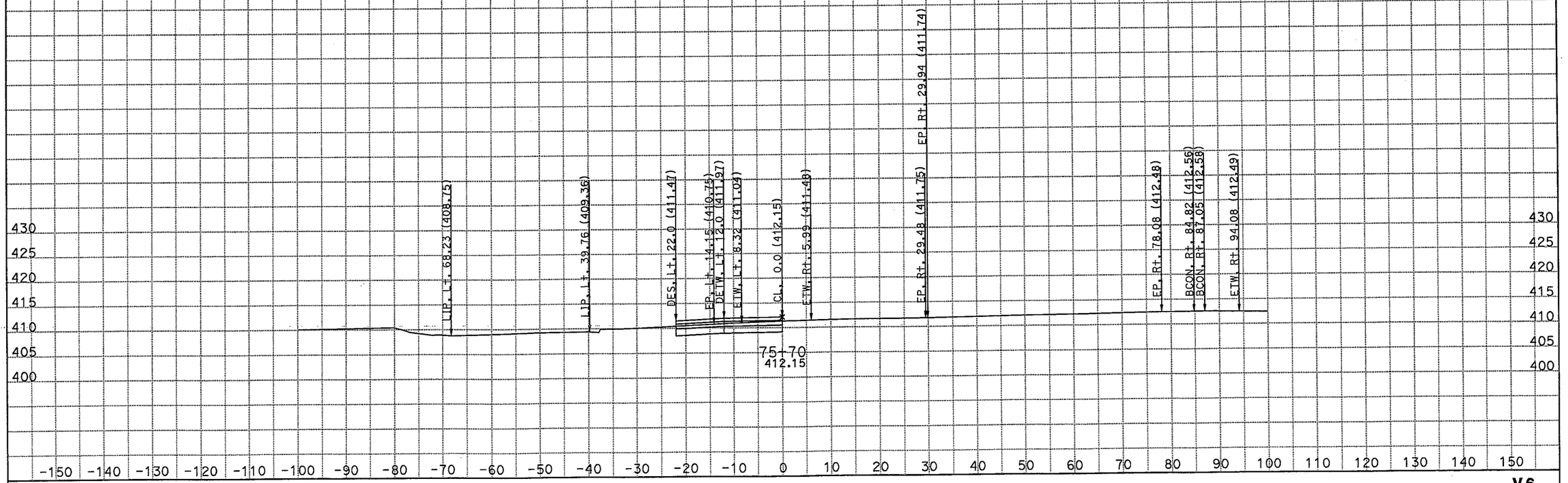

DATE: 10/24/2011
KC Project: 0817B

DIST/CO/RTE/PM: 07/LA/RTE 10
File: D:\EA110781\0817B\vincent\V6\Oct21Change\v6mod20s8.earPROJECT ID: 0700000085

SCALE: 1" = 10' Horiz.
1" = 10' Vert.

All Dimensions are US Survey Feet

V6
CROSS SECTIONS
SHEET 60 OF XXX

DESIGN STUDY ONLY

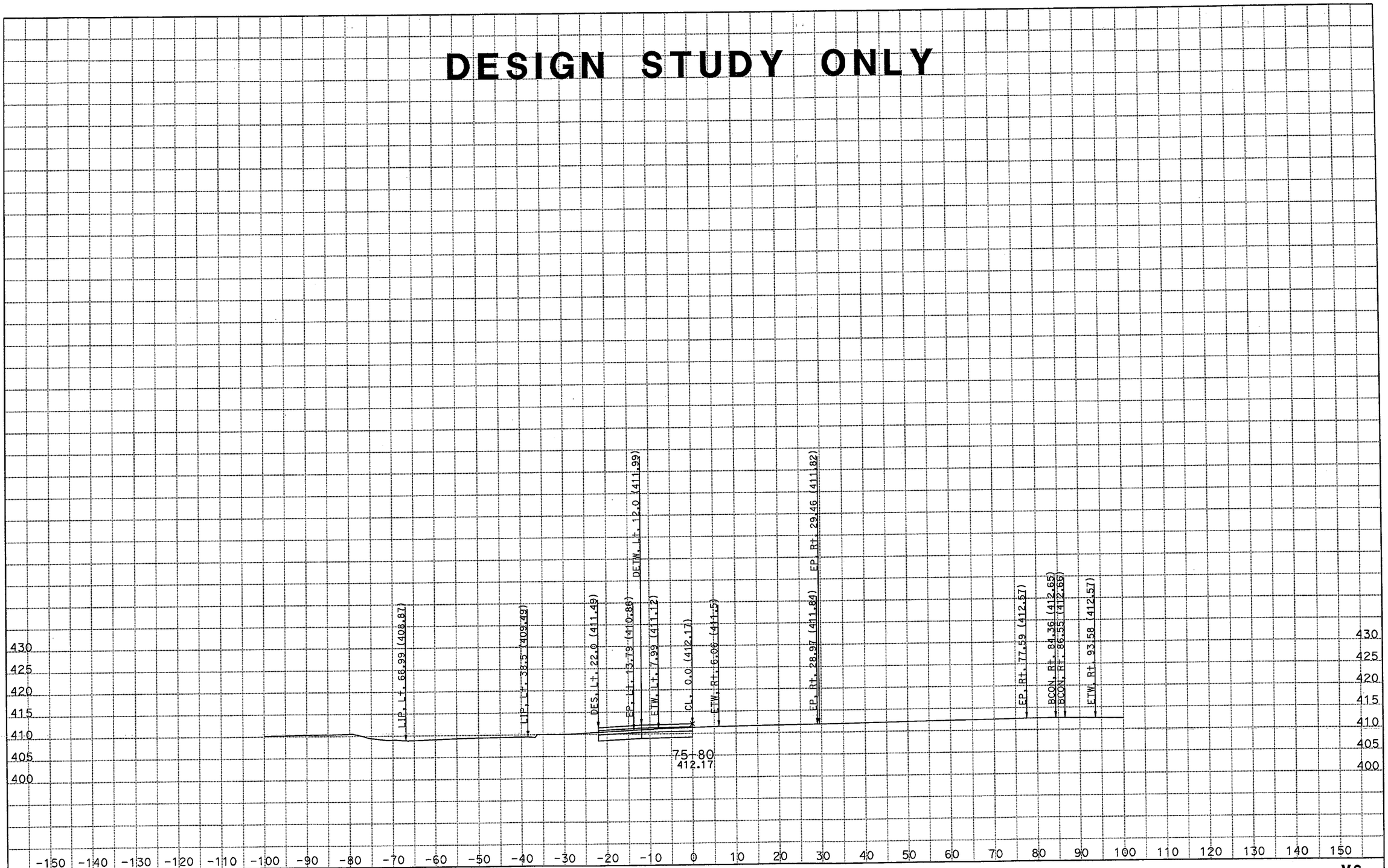

DATE: 10/24/2011
KC Project: 0817B

DIST/CO/RTE/PM: 07/LA/RTE 10
File: D:\EA110781\0817B\vincent\V6\Oct21Change\v6mod20s8.earPROJECT ID: 0700000085

SCALE: 1" = 10' Horiz.
1" = 10' Vert.

All Dimensions are US Survey Feet

V6
CROSS SECTIONS
SHEET 61 OF XXX

DESIGN STUDY ONLY

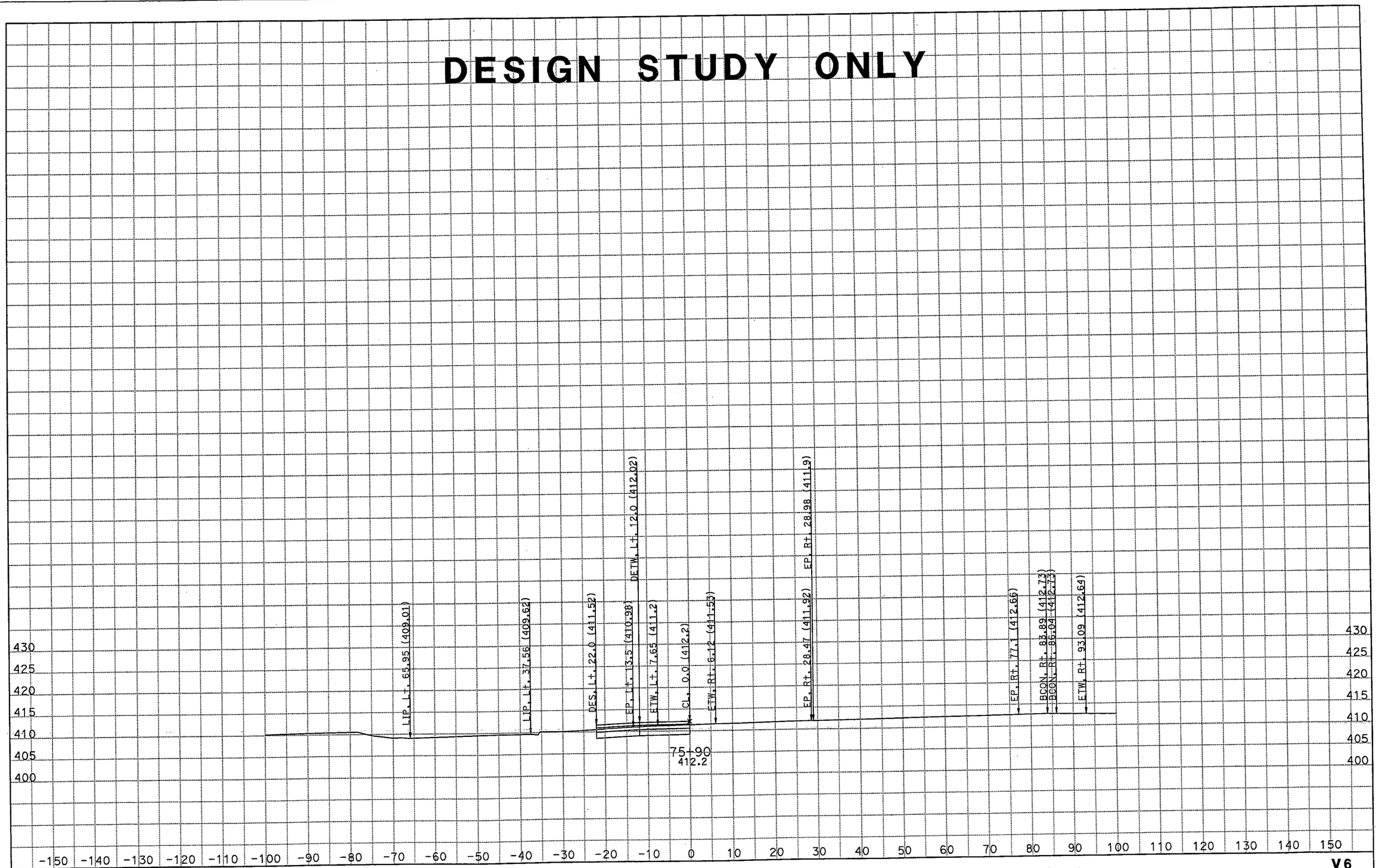

DATE: 10/24/2011
KC Project: 0817B

File: D:\EA110781\0817B\vincent\V6\Oct21Change\v6mod20s8.ear

DIST/CO/RTE/PM: 07/LA/RTE 10
PROJECT ID: 0700000085

SCALE: 1" = 10' Horiz.
1" = 10' Vert.

All Dimensions are US Survey Feet

V6
CROSS SECTIONS
SHEET 62 OF XXX

DESIGN STUDY ONLY

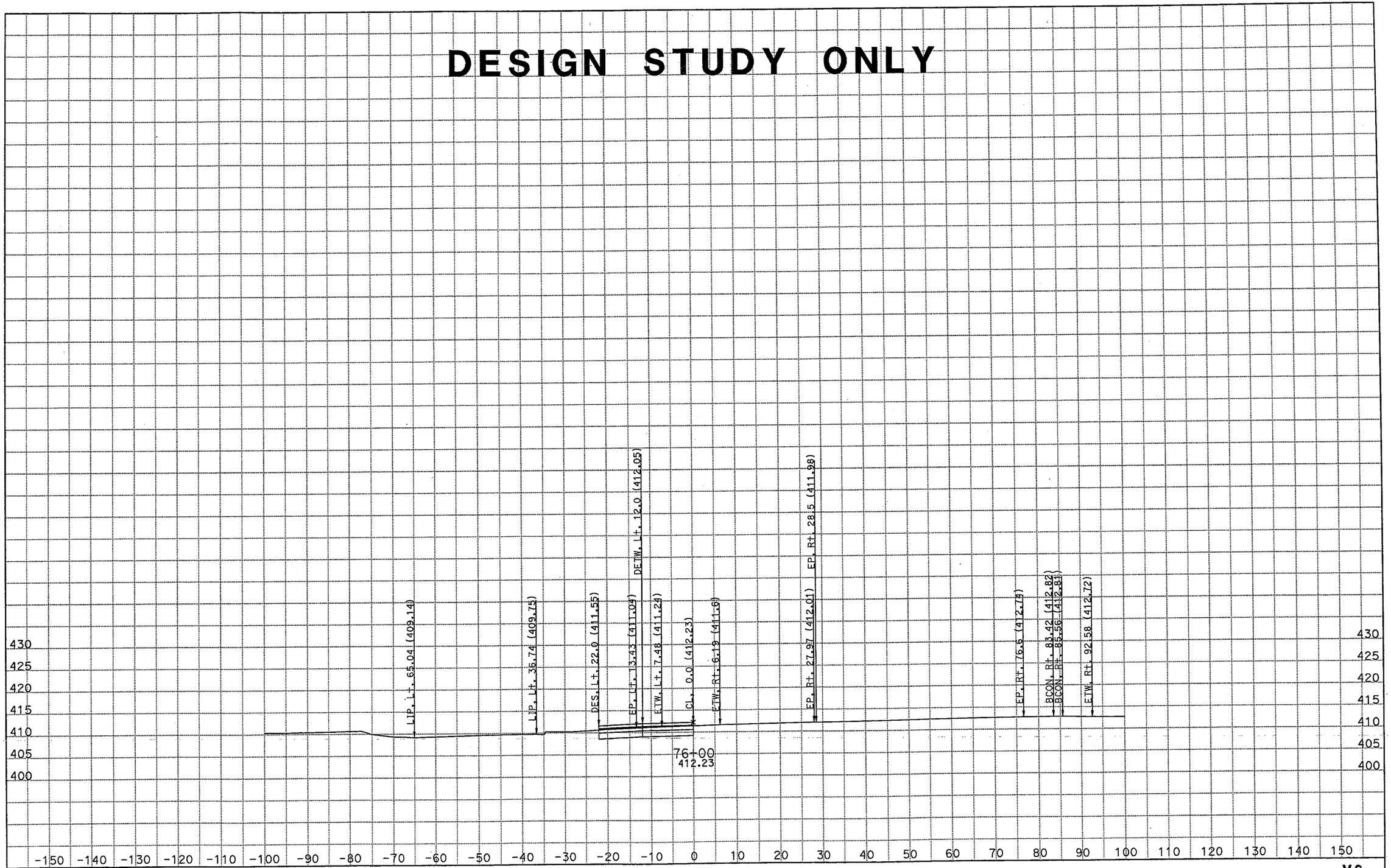

DATE: 10/24/2011
KC Project: 0817B

DIST/CO/RTE/PM: 07/LA/RTE 10
File: D:\EA110781\0817B\vincent\V6\Oct21Change\v6mod20s8.earPROJECT ID: 0700000085

SCALE: 1" = 10' Horiz.
1" = 10' Vert.

All Dimensions are US Survey Feet

V6
CROSS SECTIONS
SHEET 63 OF XXX

DESIGN STUDY ONLY

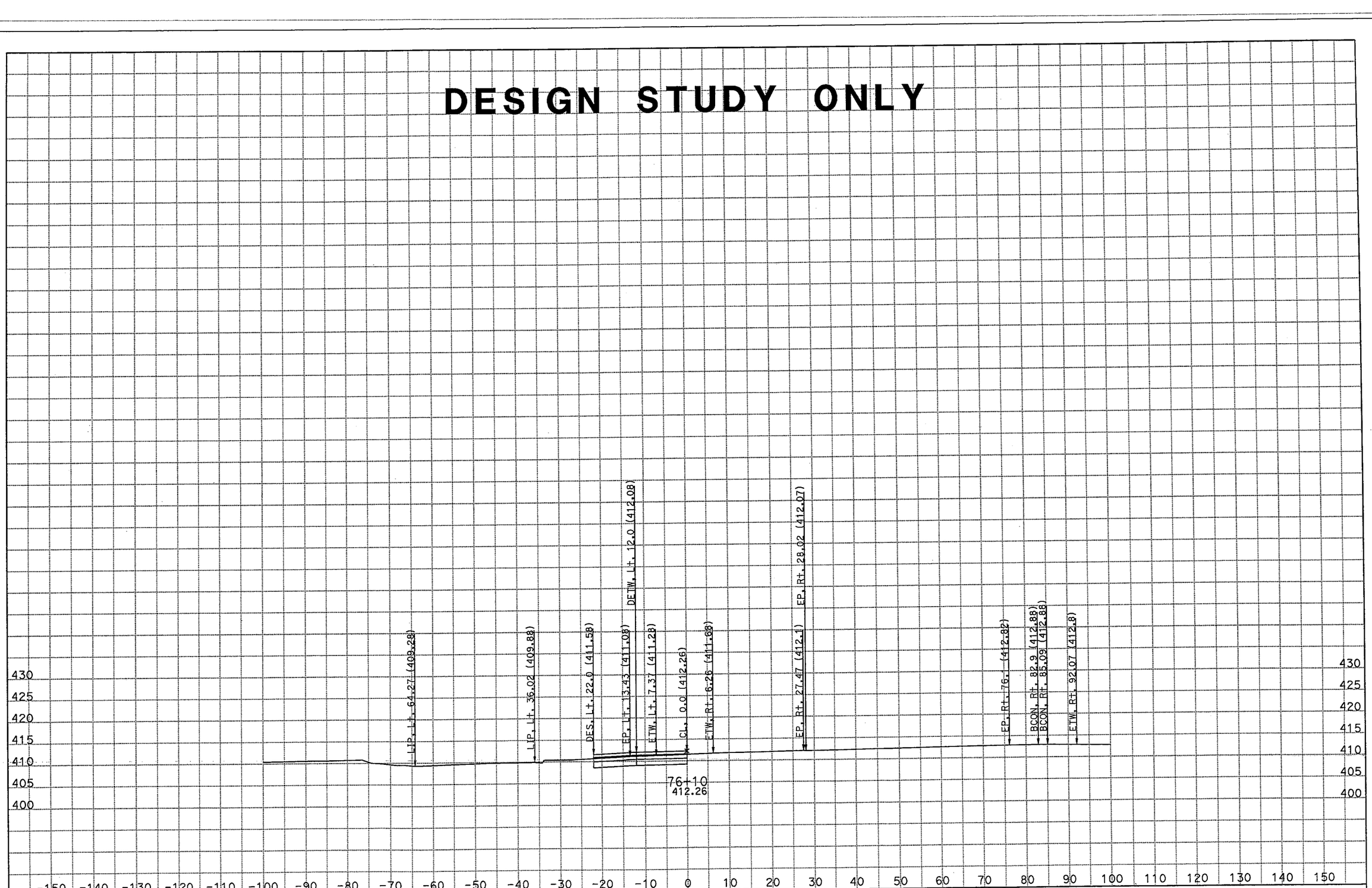

DATE: 10/24/2011
KC Project: 0817B

DIST/CO/RTE/PM: 07/LA/RTE 10
File: D:\EA110781\0817B\vincent\V6\Oct21Change\v6mod20s8.earPROJECT ID: 0700000085

SCALE: 1" = 10' Horiz.
1" = 10' Vert.

All Dimensions are US Survey Feet

V6
CROSS SECTIONS
SHEET 64 OF XXX

DESIGN STUDY ONLY

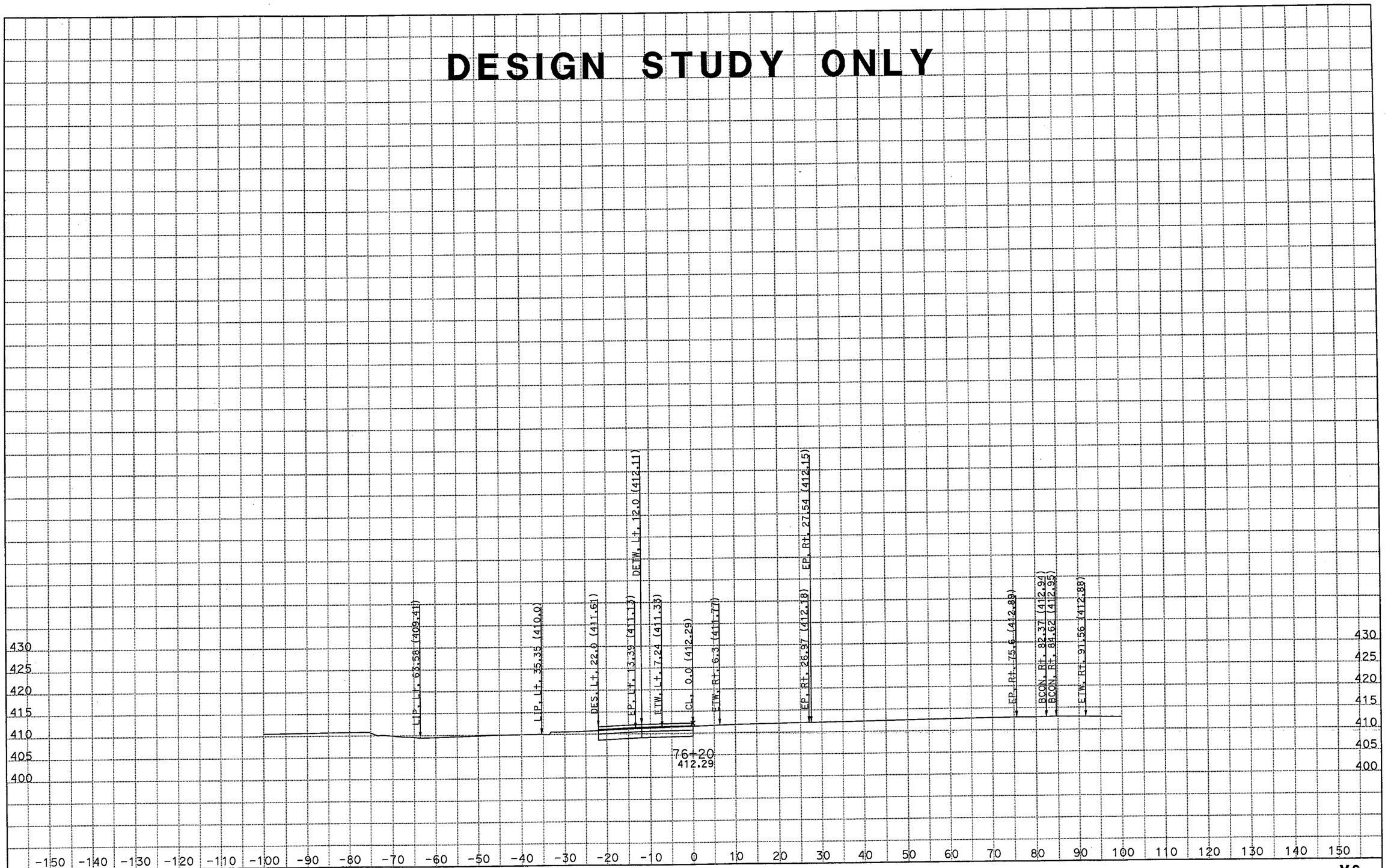

DATE: 10/24/2011
KC Project: 0817B

DIST/CO/RTE/PM: 07/LA/RTE 10
File: D:\EA110781\0817B\vincent\V6\Oct21Change\v6mod20s8.earPROJECT ID: 0700000085

SCALE: 1" = 10' Horiz.
1" = 10' Vert.

All Dimensions are US Survey Feet

V6
CROSS SECTIONS
SHEET 65 OF XXX

DESIGN STUDY ONLY

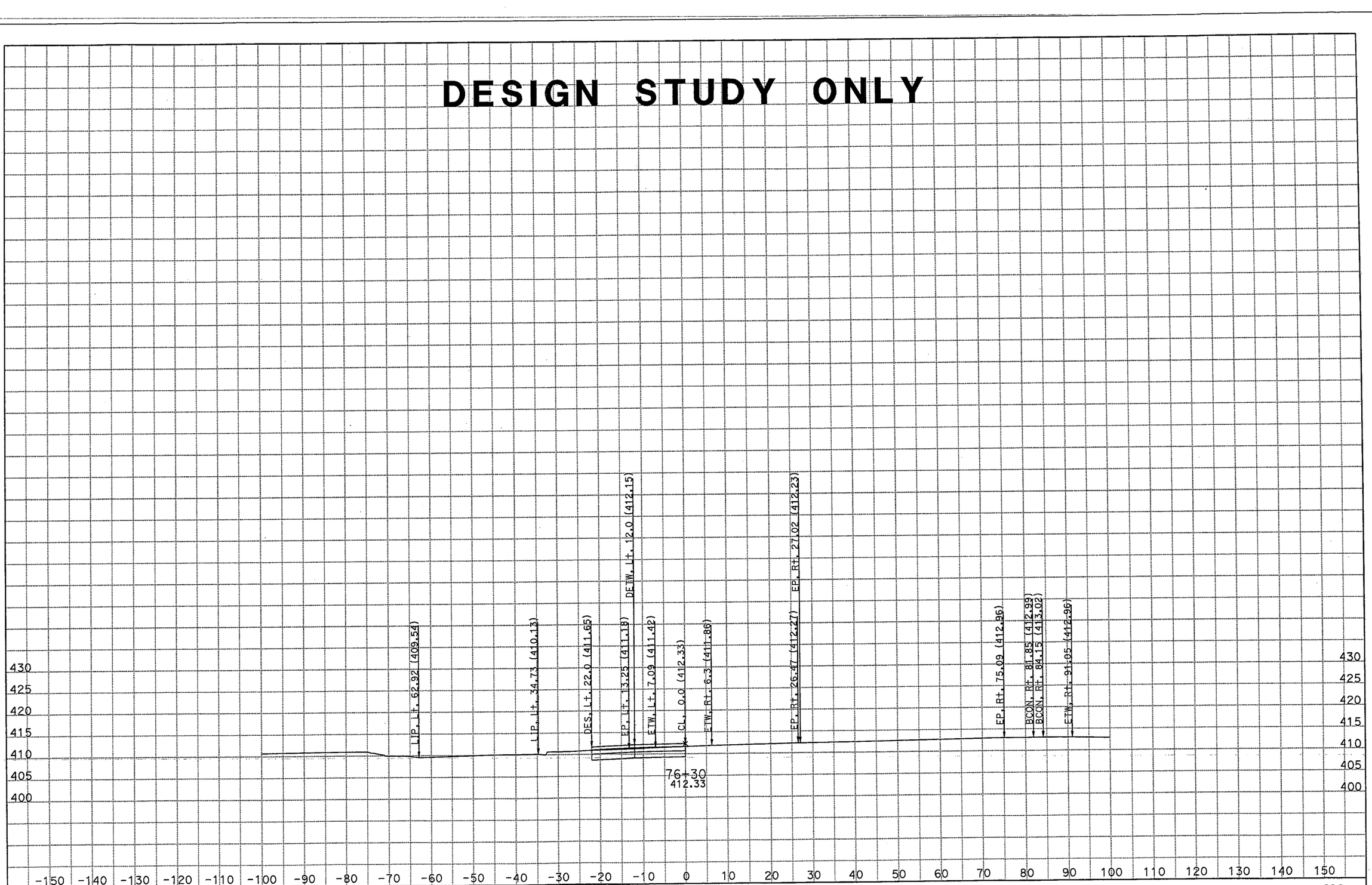

DATE: 10/24/2011
KC Project: 0817B

DIST/CO/RTE/PM: 07/LA/RTE 10
File: D:\EA110781\0817B\vincent\V6\Oct21Change\v6mod20s8.earPROJECT ID: 0700000085

SCALE: 1" = 10' Horiz.
1" = 10' Vert.

All Dimensions are US Survey Feet

V6
CROSS SECTIONS
SHEET 66 OF XXX

DESIGN STUDY ONLY

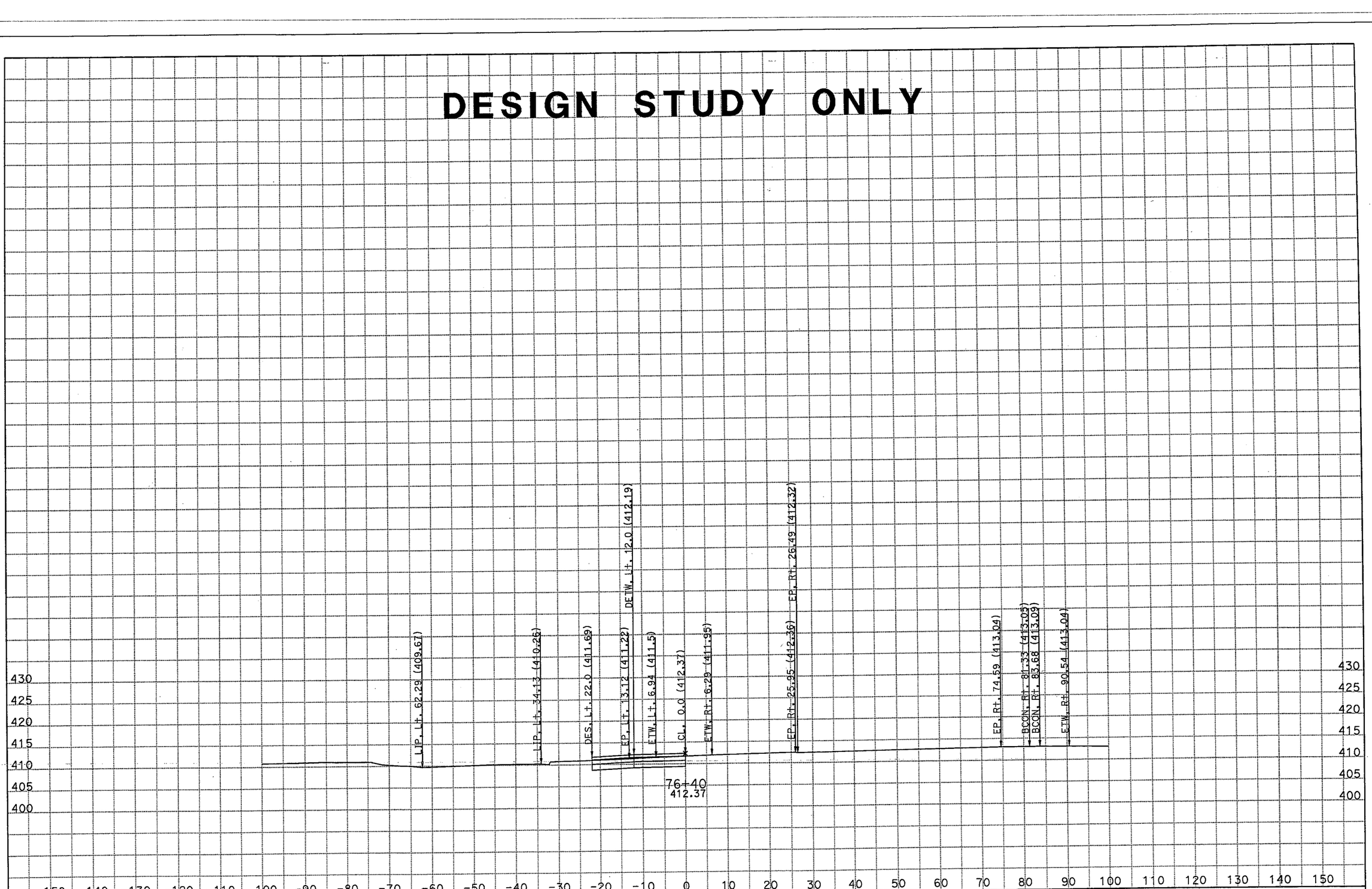

DATE: 10/24/2011
KC Project: 0817B

DIST/CO/RTE/PM: 07/LA/RTE 10
File: D:\EA110781\0817B\vincent\V6\Oct21Change\v6mod20s8.earPROJECT ID: 0700000085

SCALE: 1" = 10' Horiz.
1" = 10' Vert.

All Dimensions are US Survey Feet

V6
CROSS SECTIONS
SHEET 67 OF XXX

DESIGN STUDY ONLY

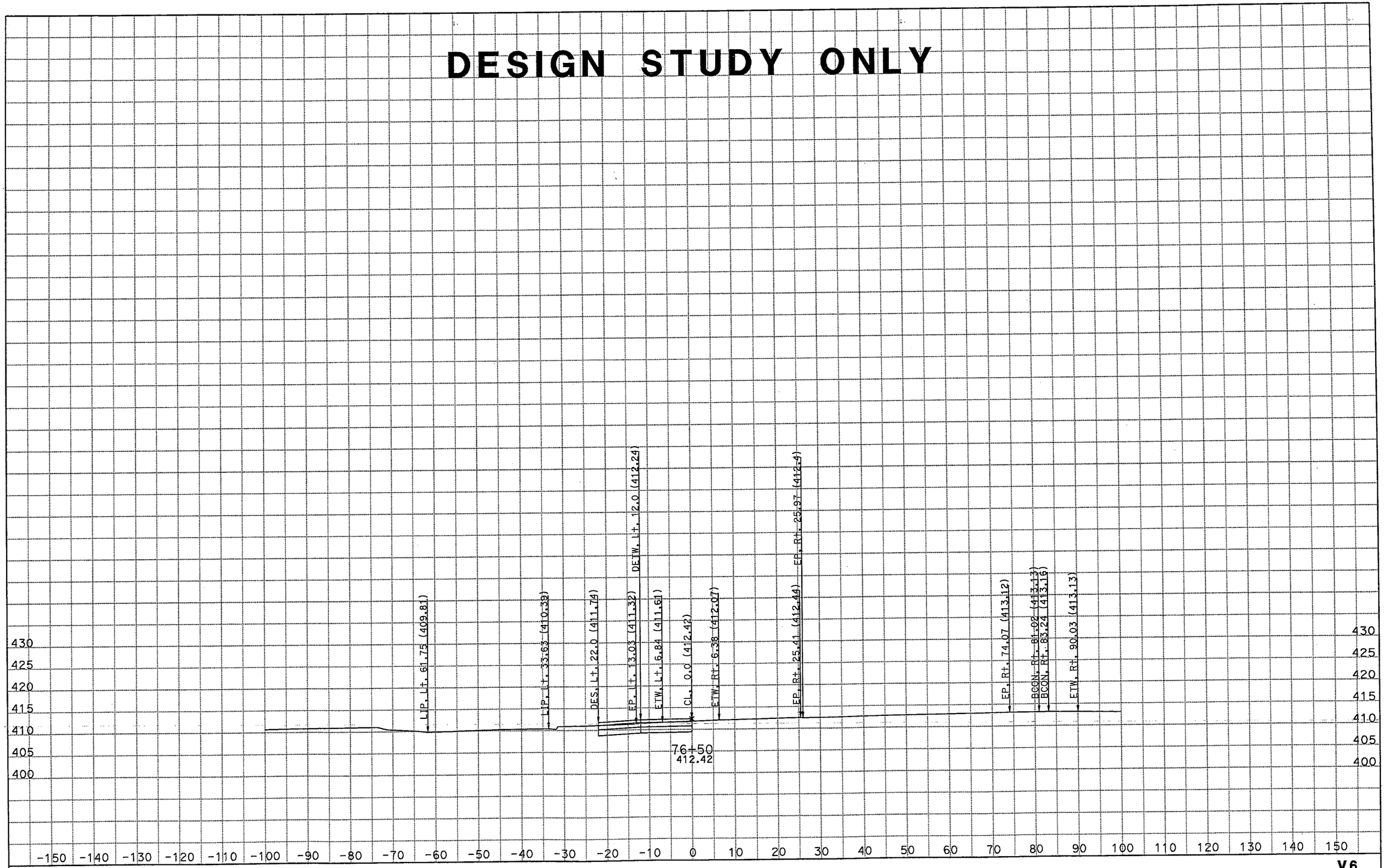

DATE: 10/24/2011
KC Project: 0817B

DIST/CO/RTE/PM: 07/LA/RTE 10
File: D:\EA110781\0817B\vincent\V6\Oct21Change\v6mod20s8.earPROJECT ID: 0700000085

SCALE: 1" = 10' Horiz.
1" = 10' Vert.

All Dimensions are US Survey Feet

V6
CROSS SECTIONS
SHEET 68 OF XXX

DESIGN STUDY ONLY

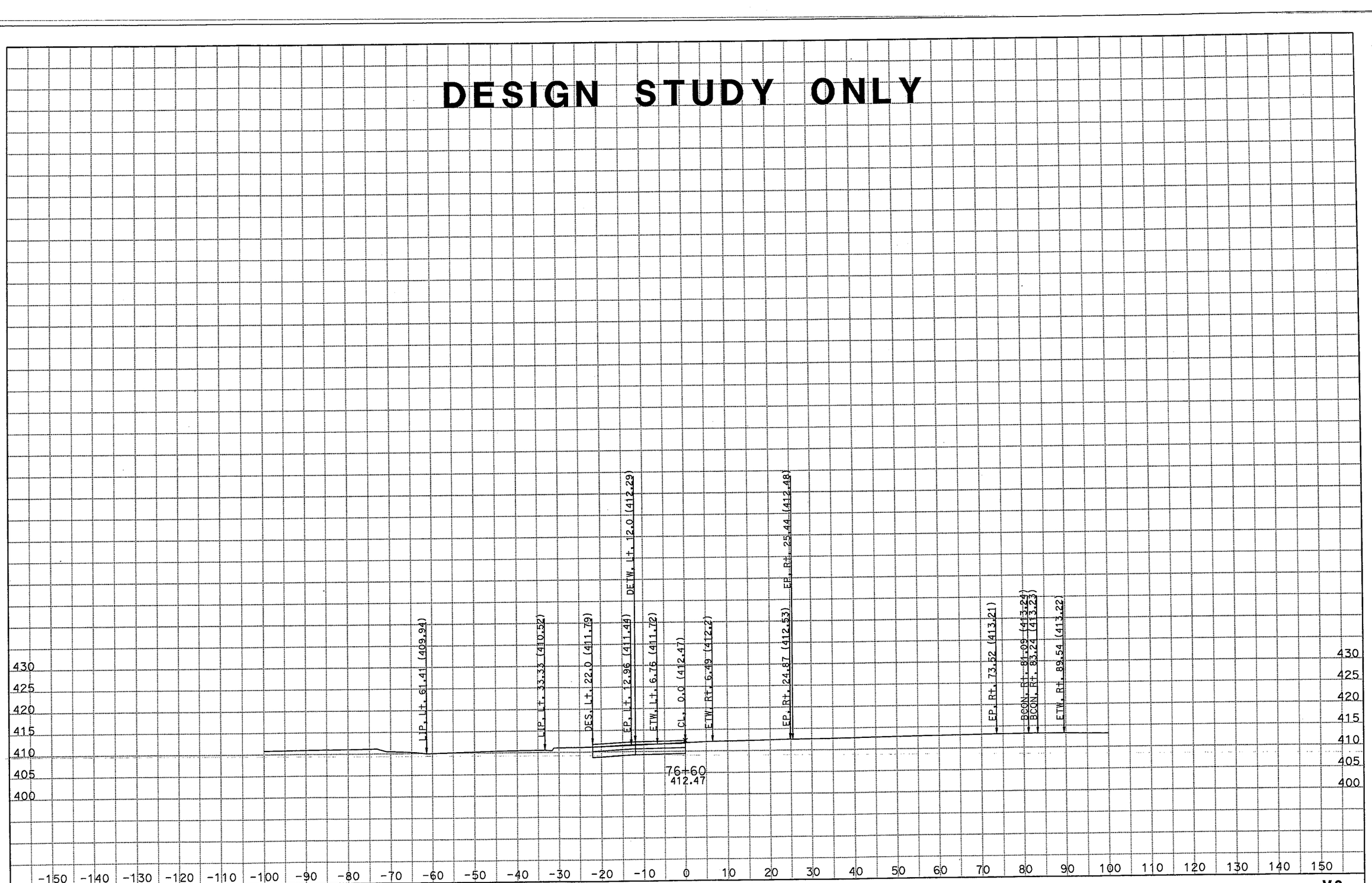

DATE: 10/24/2011
KC Project: 0817B

DIST/CO/RTE/PM: 07/LA/RTE 10
File: D:\EA110781\0817B\vincent\V6\Oct21Change\v6mod20s8.earPROJECT ID: 0700000085

SCALE: 1" = 10' Horiz.
1" = 10' Vert.

All Dimensions are US Survey Feet

V6
CROSS SECTIONS
SHEET 69 OF XXX

DESIGN STUDY ONLY

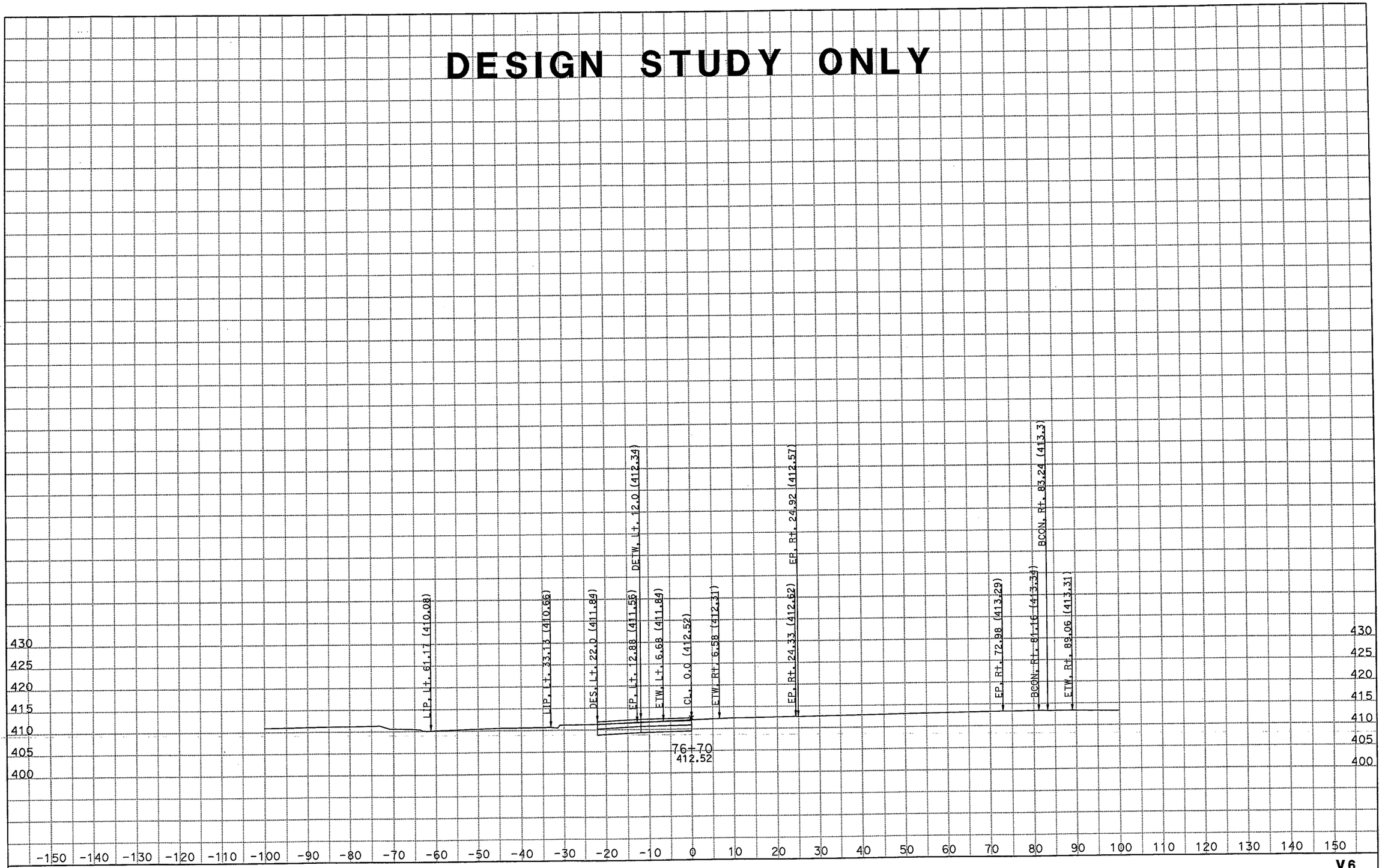

DATE: 10/24/2011
KC Project: 0817B

DIST/CO/RTE/PM: 07/LA/RTE 10
File: D:\EA110781\0817B\vincent\V6\Oct21Change\v6mod20s8.earPROJECT ID: 0700000085

SCALE: 1" = 10' Horiz.
1" = 10' Vert.

All Dimensions are US Survey Feet

V6
CROSS SECTIONS
SHEET 70 OF XXX

DESIGN STUDY ONLY

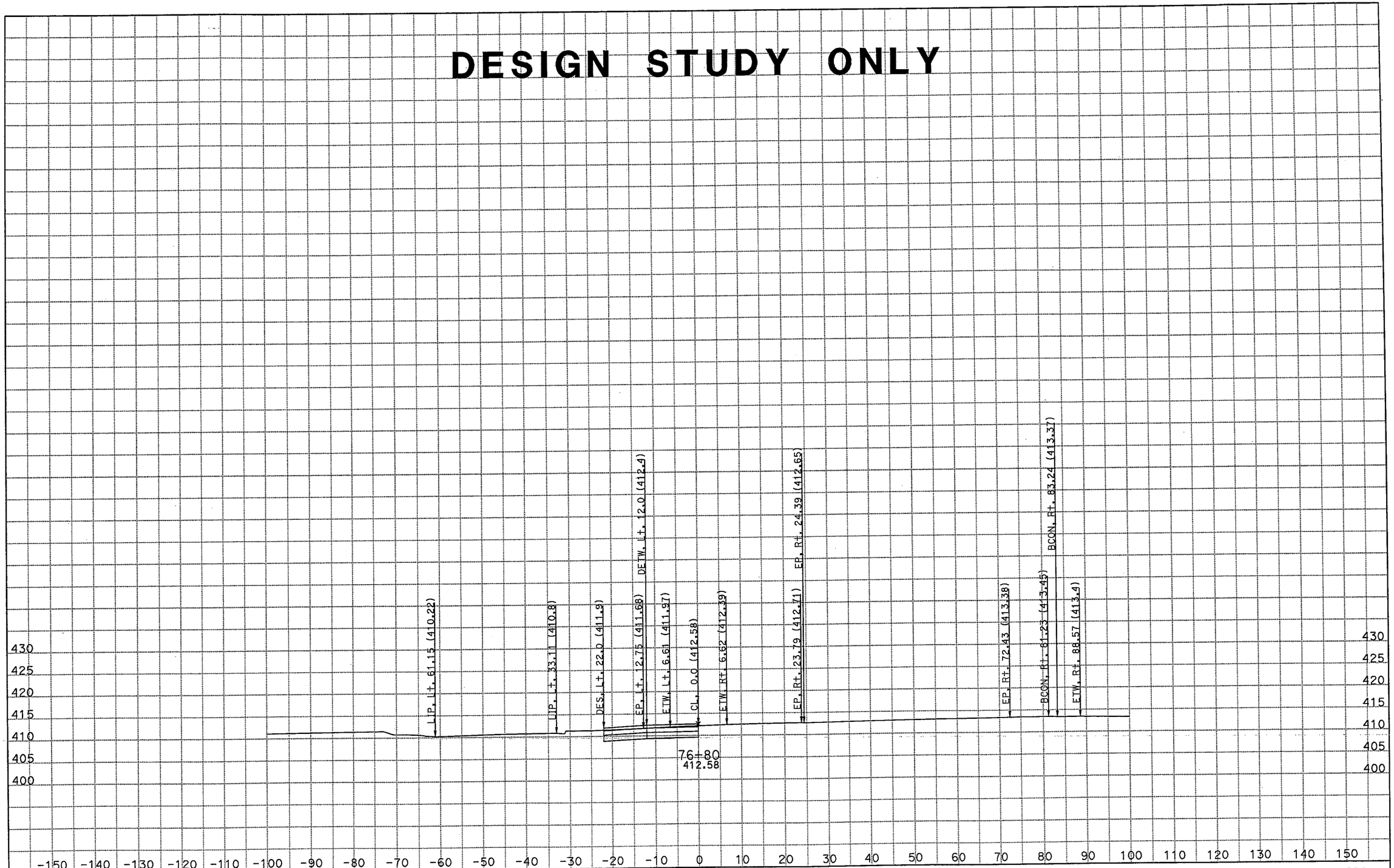

DATE: 10/24/2011
KC Project: 0817B

DIST/CO/RTE/PM: 07/LA/RTE 10
File: D:\EA110781\0817B\vincent\V6\Oct21Change\v6mod20s8.earPROJECT ID: 0700000085

SCALE: 1" = 10' Horiz.
1" = 10' Vert.

All Dimensions are US Survey Feet

V6
CROSS SECTIONS
SHEET 71 OF XXX

DESIGN STUDY ONLY

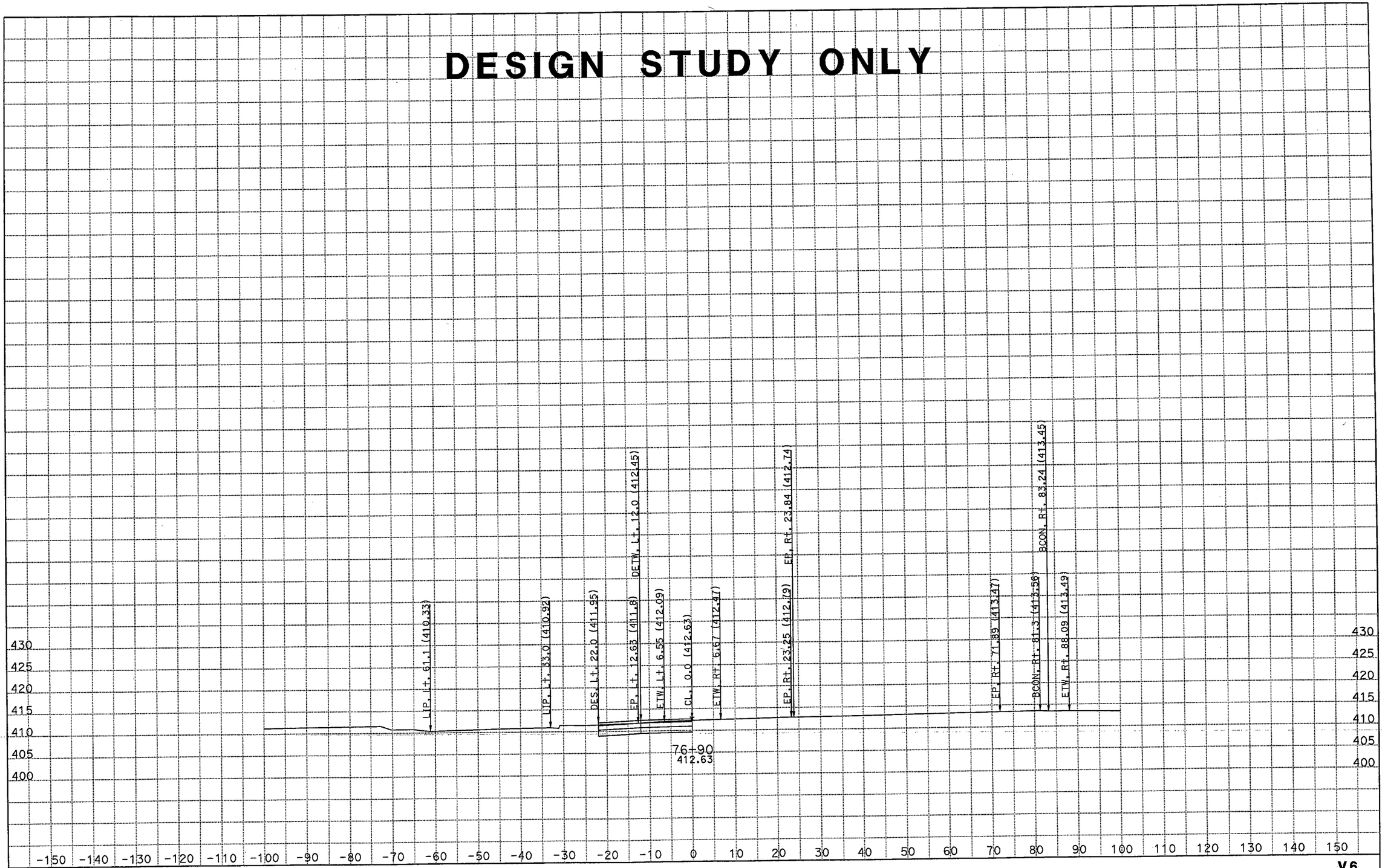

DATE: 10/24/2011
KC Project: 0817B

File: D:\EA110781\0817B\vincent\V6\Oct21Change\v6mod20s8.earPROJECT ID: 0700000085

DIST/CO/RTE/PM: 07/LA/RTE 10

SCALE: 1" = 10' Horiz.
1" = 10' Vert.

All Dimensions are US Survey Feet

V6
CROSS SECTIONS
SHEET 72 OF XXX

DESIGN STUDY ONLY

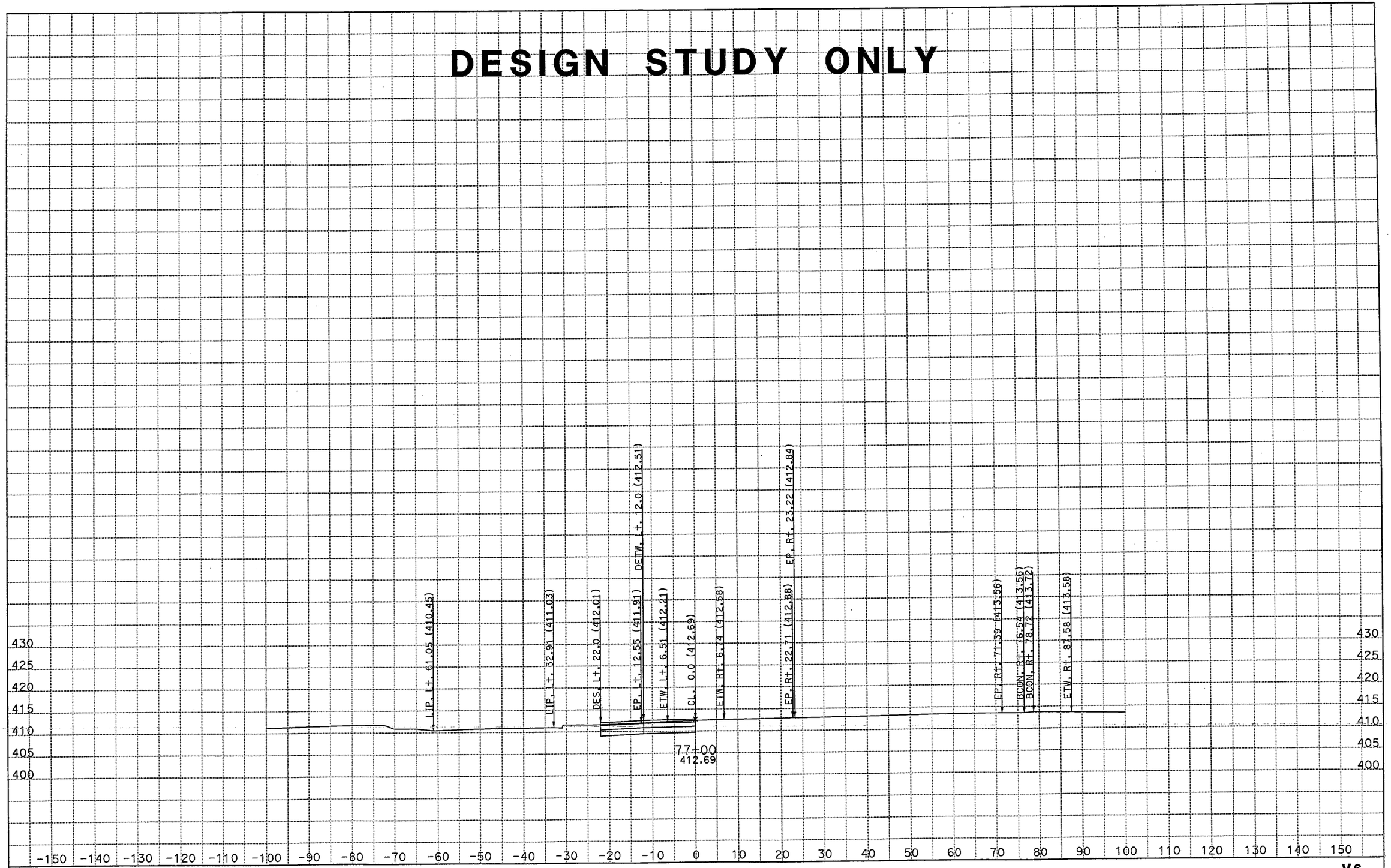

DATE: 10/24/2011
KC Project: 0817B

DIST/CO/RTE/PM: 07/LA/RTE 10
File: D:\EA110781\0817B\vincent\V6\Oct21Change\v6mod20s8.earPROJECT ID: 0700000085

SCALE: 1" = 10' Horiz.
1" = 10' Vert.

All Dimensions are US Survey Feet

V6
CROSS SECTIONS
SHEET 73 OF XXX

DESIGN STUDY ONLY

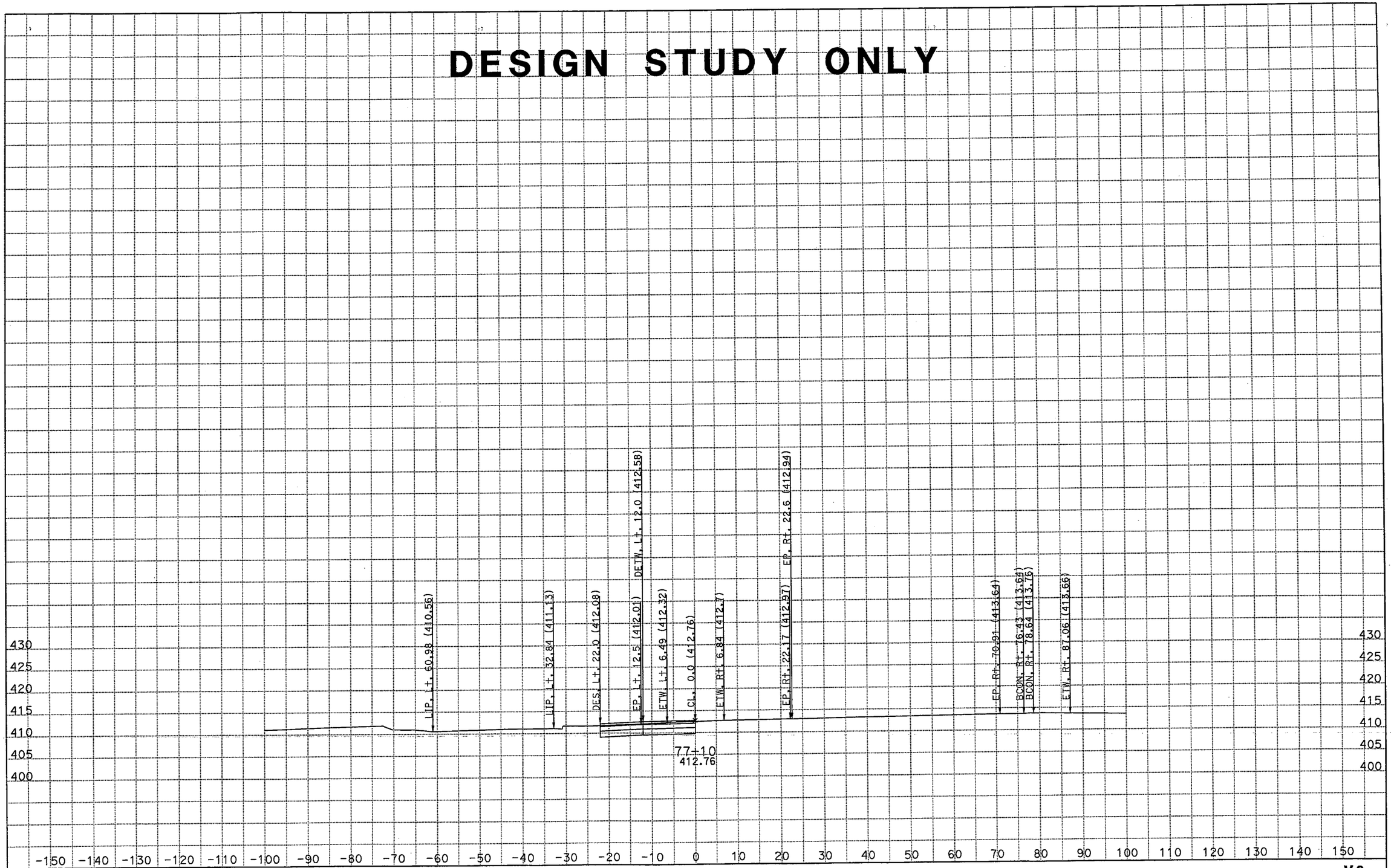

DATE: 10/24/2011
KC Project: 0817B

DIST/CO/RTE/PM: 07/LA/RTE 10
File: D:\EA110781\0817B\vincent\V6\Oct21Change\v6mod20s8.earPROJECT ID: 0700000085

SCALE: 1" = 10' Horiz.
1" = 10' Vert.

All Dimensions are US Survey Feet

V6
CROSS SECTIONS
SHEET 74 OF XXX

DESIGN STUDY ONLY

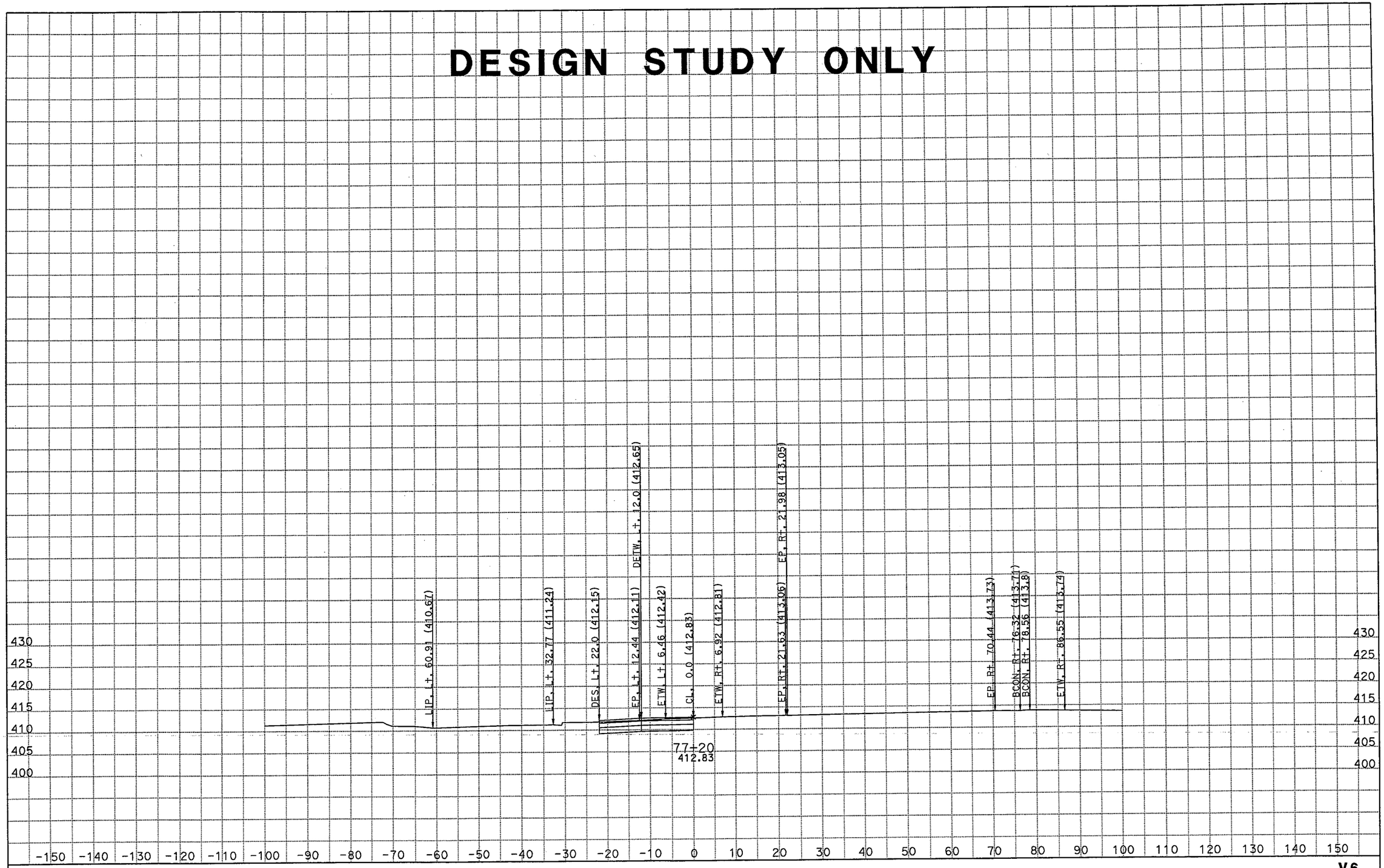

DATE: 10/24/2011
KC Project: 0817B

DIST/CO/RTE/PM: 07/LA/RTE 10
File: D:\EA110781\0817B\vincent\V6\Oct21Change\v6mod20s8.earPROJECT ID: 0700000085

SCALE: 1" = 10' Horiz.
1" = 10' Vert.

All Dimensions are US Survey Feet

V6
CROSS SECTIONS
SHEET 75 OF XXX

DESIGN STUDY ONLY

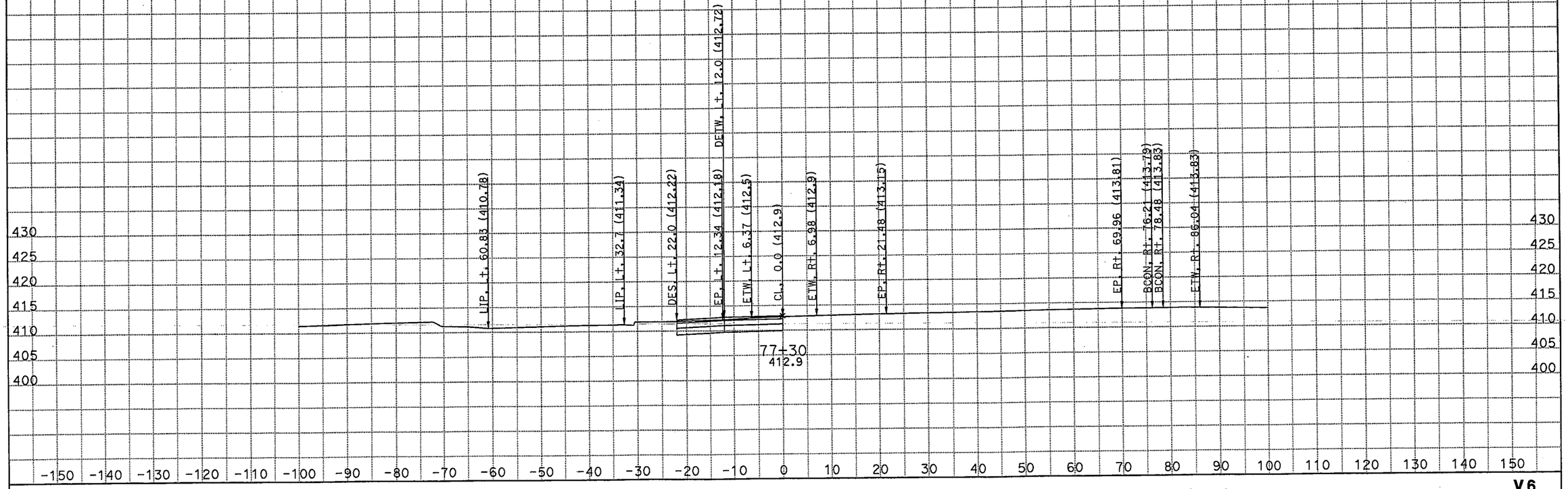

DATE: 10/24/2011
KC Project: 0817B

DIST/CO/RTE/PM: 07/LA/RTE 10
File: D:\EA110781\0817B\vincent\V6\Oct21Change\v6mod20s8.earPROJECT ID: 0700000085

SCALE: 1" = 10' Horiz.
1" = 10' Vert.

All Dimensions are US Survey Feet

V6
CROSS SECTIONS
SHEET 76 OF XXX

DESIGN STUDY ONLY

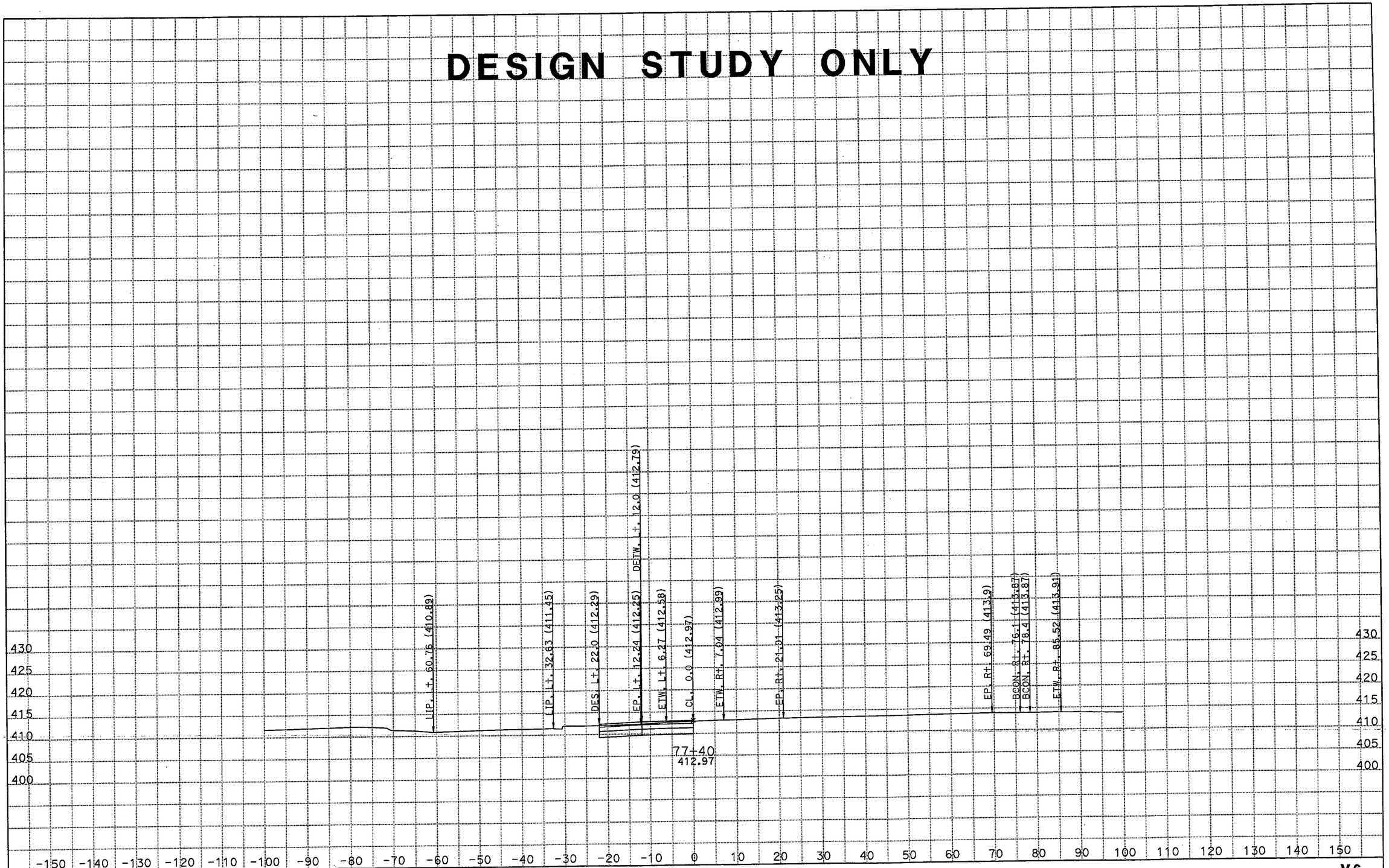

DATE: 10/24/2011
KC Project: 0817B

DIST/CO/RTE/PM: 07/LA/RTE 10
File: D:\EA110781\0817B\vincent\V6\Oct21Change\v6mod20s8.earPROJECT ID: 0700000085

SCALE: 1" = 10' Horiz.
1" = 10' Vert.

All Dimensions are US Survey Feet

V6
CROSS SECTIONS
SHEET 77 OF XXX

DESIGN STUDY ONLY

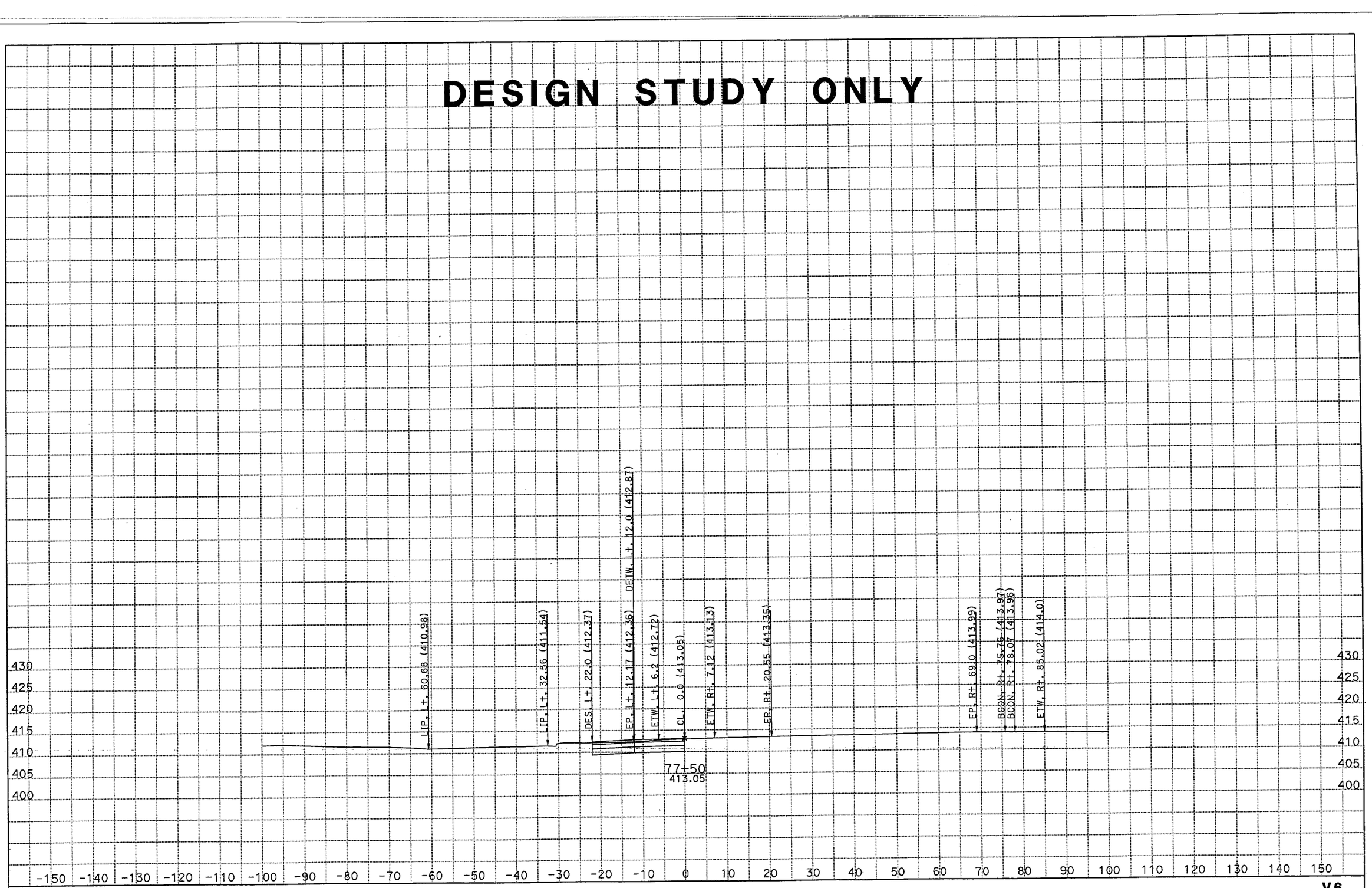

DATE: 10/24/2011
KC Project: 0817B

DIST/CO/RTE/PM: 07/LA/RTE 10
File: D:\EA110781\0817B\vincent\V6\Oct21Change\v6mod20s8.earPROJECT ID: 0700000085

SCALE: 1" = 10' Horiz.
1" = 10' Vert.

All Dimensions are US Survey Feet

V6
CROSS SECTIONS
SHEET 78 OF XXX

DESIGN STUDY ONLY

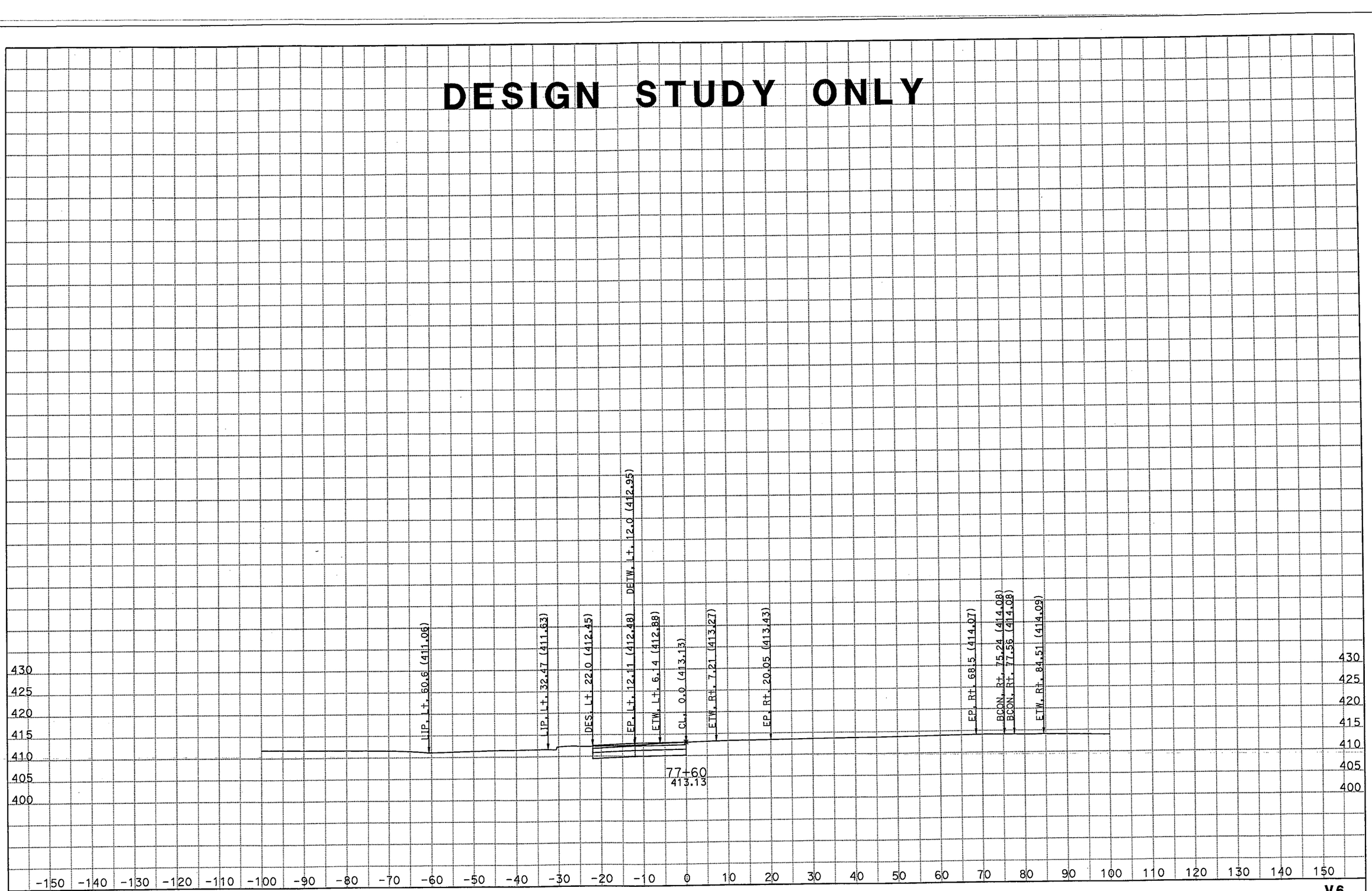

DATE: 10/24/2011
KC Project: 0817B

DIST/CO/RTE/PM: 07/LA/RTE 10
File: D:\EA110781\0817B\vincent\V6\Oct21Change\v6mod20s8.earPROJECT ID: 0700000085

SCALE: 1" = 10' Horiz.
1" = 10' Vert.

All Dimensions are US Survey Feet

V6
CROSS SECTIONS
SHEET 79 OF XXX

DESIGN STUDY ONLY

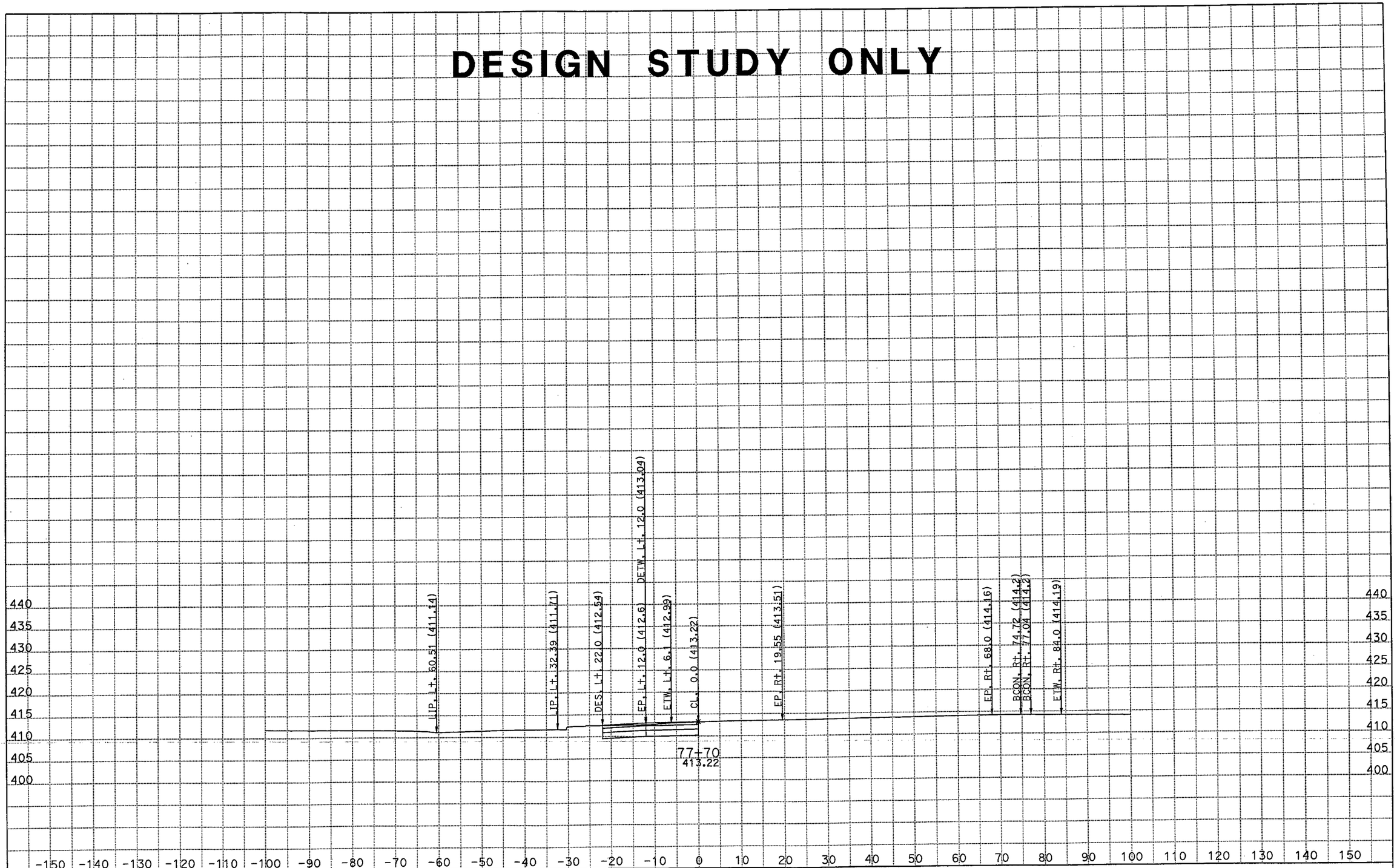

DATE: 10/24/2011
KC Project: 0817B

DIST/CO/RTE/PM: 07/LA/RTE 10
File: D:\EA110781\0817B\vincent\V6\Oct21Change\v6mod20s8.earPROJECT ID: 0700000085

SCALE: 1" = 10' Horiz.
1" = 10' Vert.

All Dimensions are US Survey Feet

V6
CROSS SECTIONS
SHEET 80 OF XXX

DESIGN STUDY ONLY

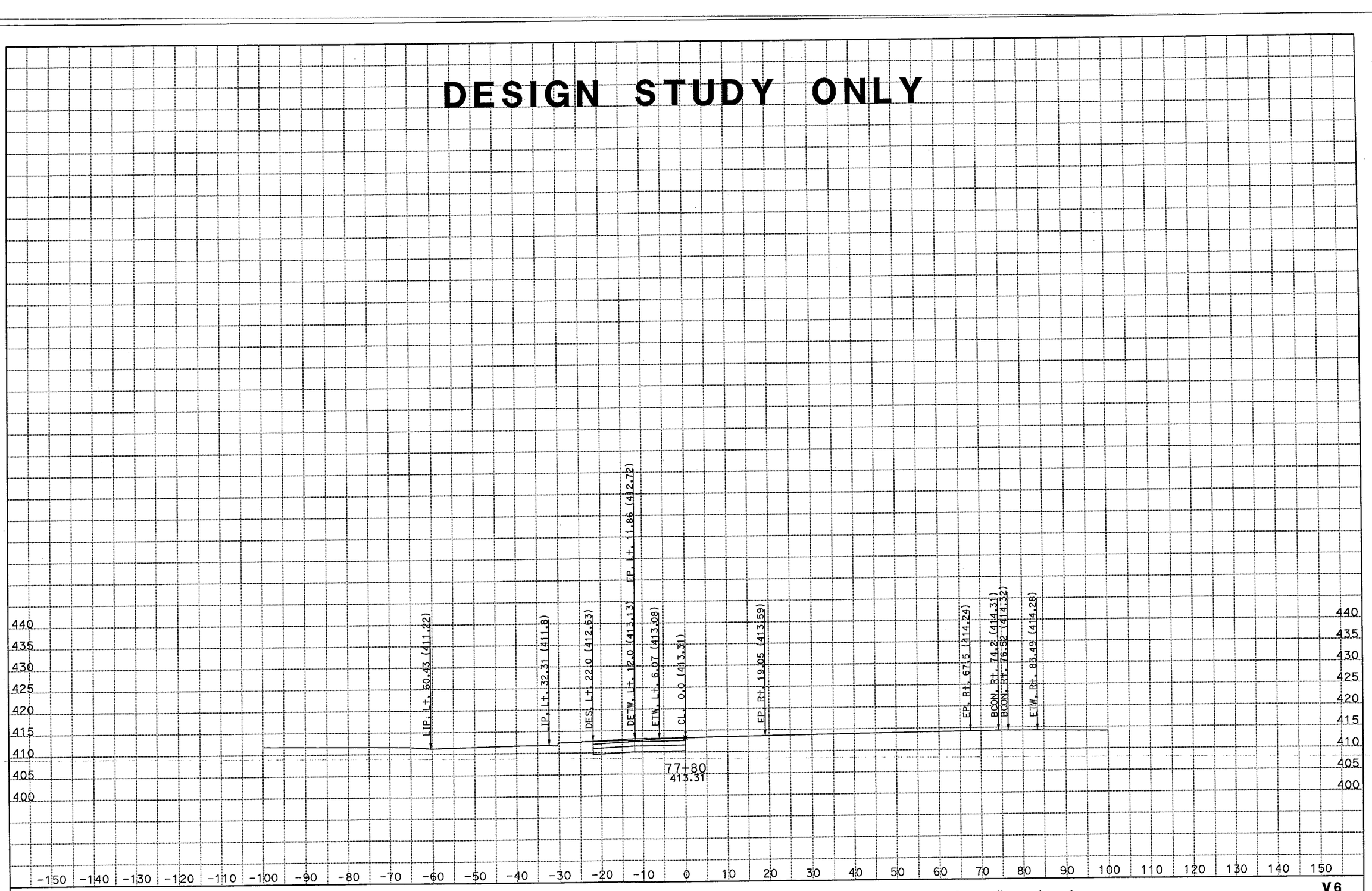

DATE: 10/24/2011
KC Project: 0817B

DIST/CO/RTE/PM: 07/LA/RTE 10
File: D:\EA110781\0817B\vincent\V6\Oct21Change\v6mod20s8.earPROJECT ID: 0700000085

SCALE: 1" = 10' Horiz.
1" = 10' Vert.

All Dimensions are US Survey Feet

V6
CROSS SECTIONS
SHEET 81 OF XXX

DESIGN STUDY ONLY

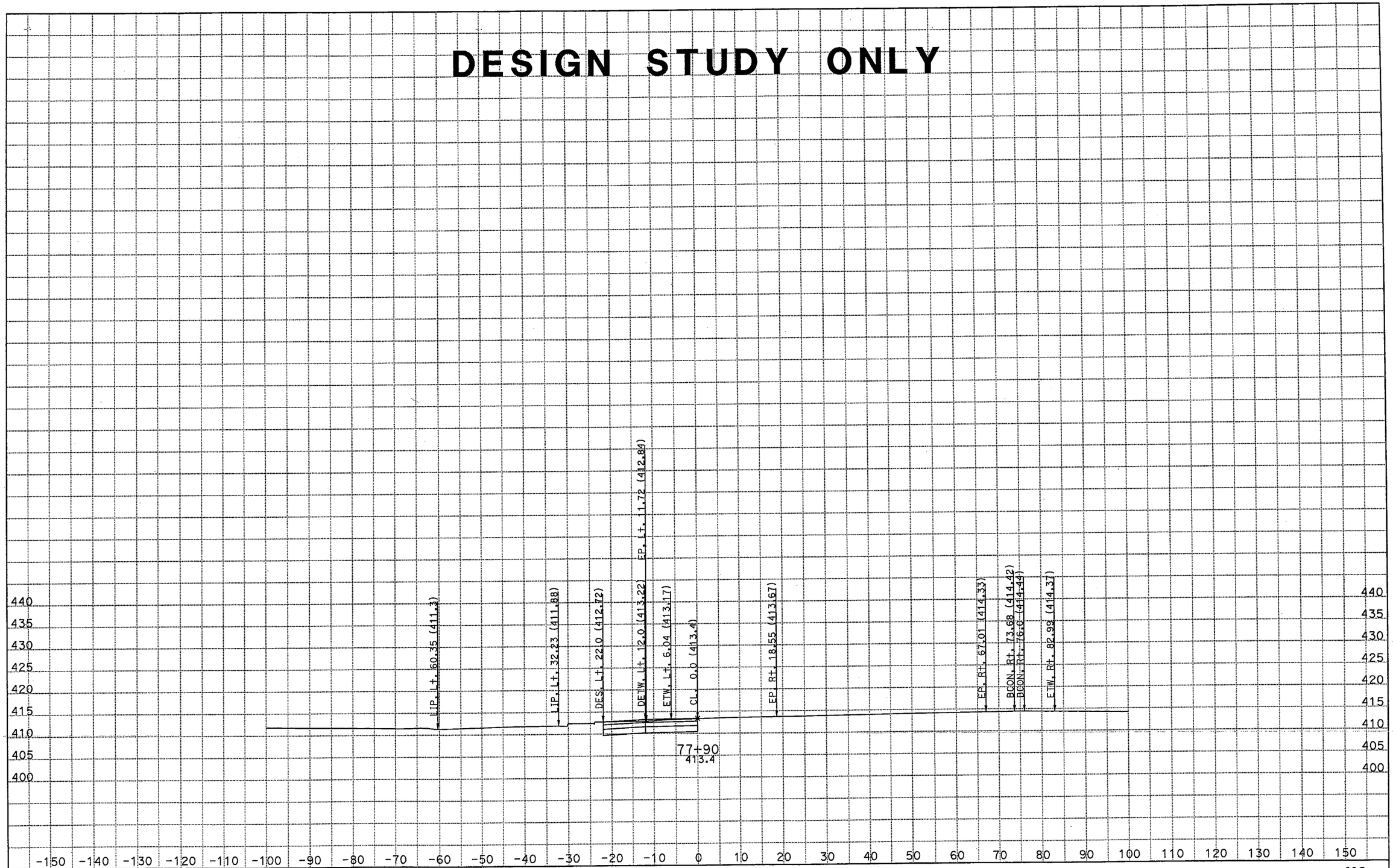

DATE: 10/24/2011
KC Project: 0817B

DIST/CO/RTE/PM: 07/LA/RTE 10
File: D:\EA110781\0817B\vincent\V6\Oct21Change\v6mod20s8.earPROJECT ID: 0700000085

SCALE: 1" = 10' Horiz.
1" = 10' Vert.

All Dimensions are US Survey Feet

V6
CROSS SECTIONS
SHEET 82 OF XXX

DESIGN STUDY ONLY

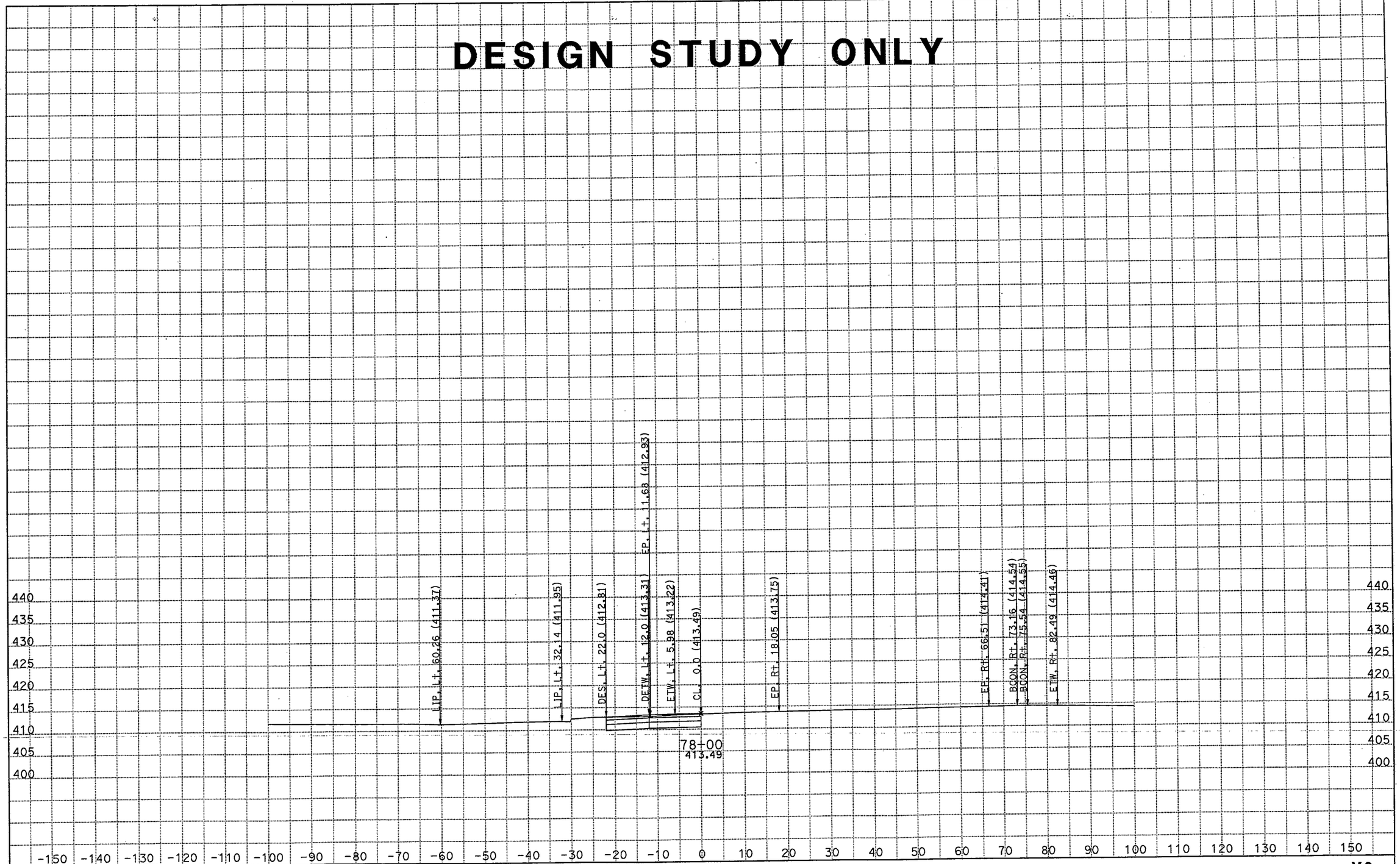

DATE: 10/24/2011
KC Project: 0817B

DIST/CO/RTE/PM: 07/LA/RTE 10
File: D:\EA110781\0817B\vincent\V6\Oct21Change\v6mod20s8.earPROJECT ID: 0700000085

SCALE: 1" = 10' Horiz.
1" = 10' Vert.

All Dimensions are US Survey Feet

V6
CROSS SECTIONS
SHEET 83 OF XXX

DESIGN STUDY ONLY

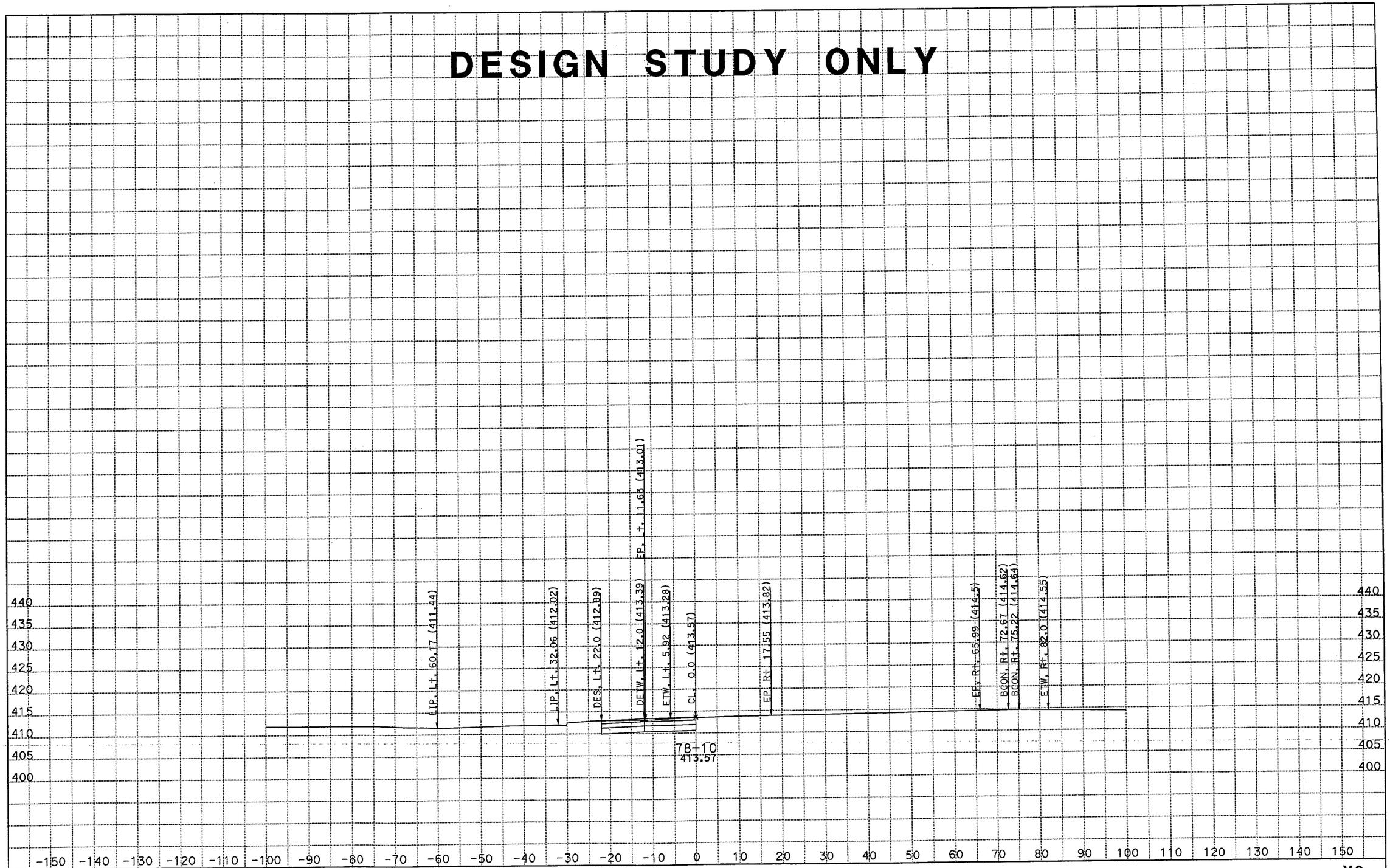

DATE: 10/24/2011
KC Project: 0817B

DIST/CO/RTE/PM: 07/LA/RTE 10
File: D:\EA110781\0817B\vincent\V6\Oct21Change\v6mod20s8.earPROJECT ID: 0700000085

SCALE: 1" = 10' Horiz.
1" = 10' Vert.

All Dimensions are US Survey Feet

V6
CROSS SECTIONS
SHEET 84 OF XXX

DESIGN STUDY ONLY

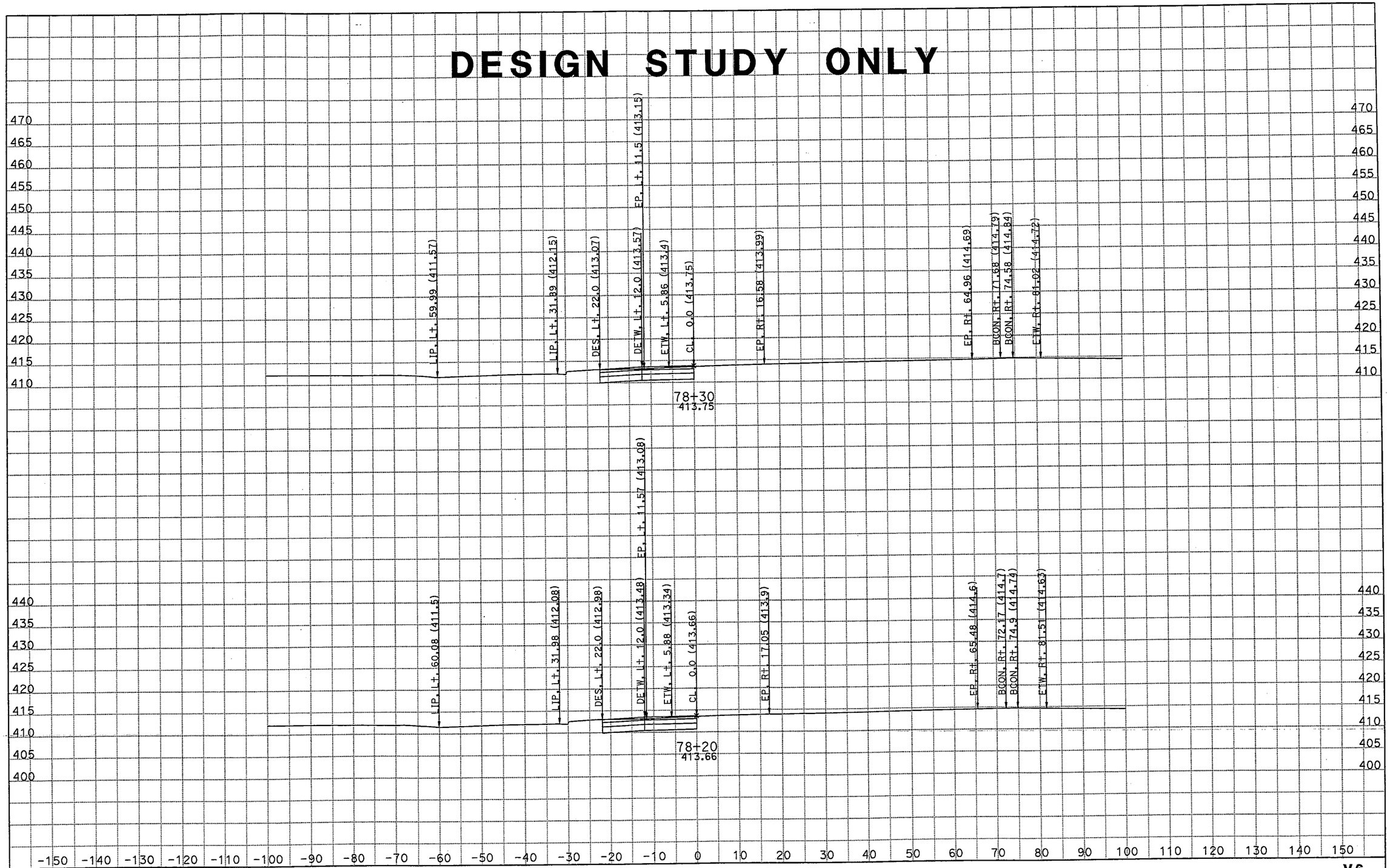

DATE: 10/24/2011
KC Project: 0817B

File: D:\EA110781\0817B\vincent\V6\Oct21Change\v6mod20s8.earPROJECT ID: 0700000085

DIST/CO/RTE/PM: 07/LA/RTE 10

SCALE: 1" = 10' Horiz.
1" = 10' Vert.

All Dimensions are US Survey Feet

V6
CROSS SECTIONS
SHEET 85 OF XXX

DESIGN STUDY ONLY

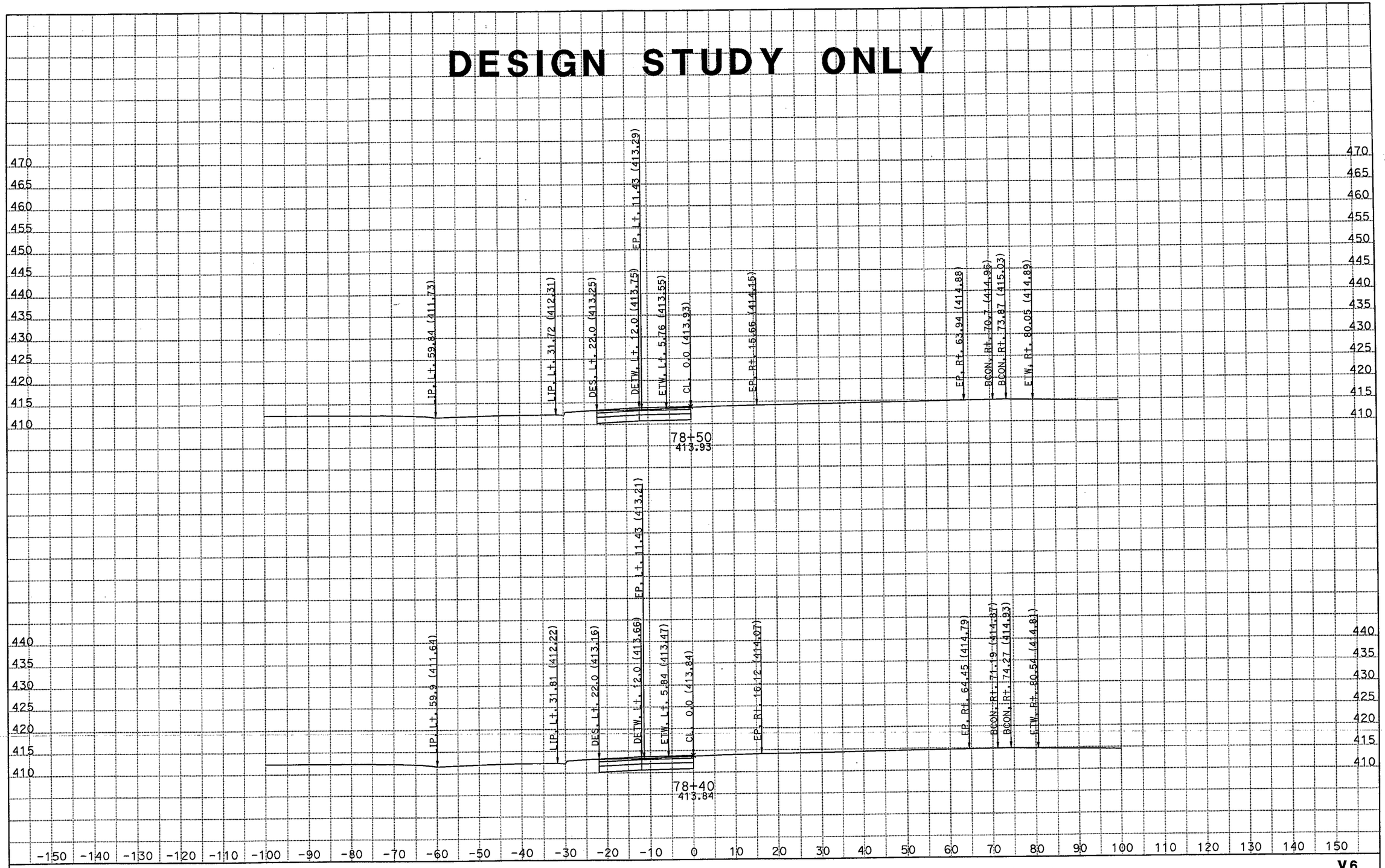

DATE: 10/24/2011
KC Project: 0817B

File: D:\EA110781\0817B\vincent\V6\Oct21Change\v6mod20s8.earPROJECT ID: 0700000085

DIST/CO/RTE/PM: 07/LA/RTE 10

SCALE: 1" = 10' Horiz.
1" = 10' Vert.

All Dimensions are US Survey Feet

V6
CROSS SECTIONS
SHEET 86 OF XXX

DESIGN STUDY ONLY

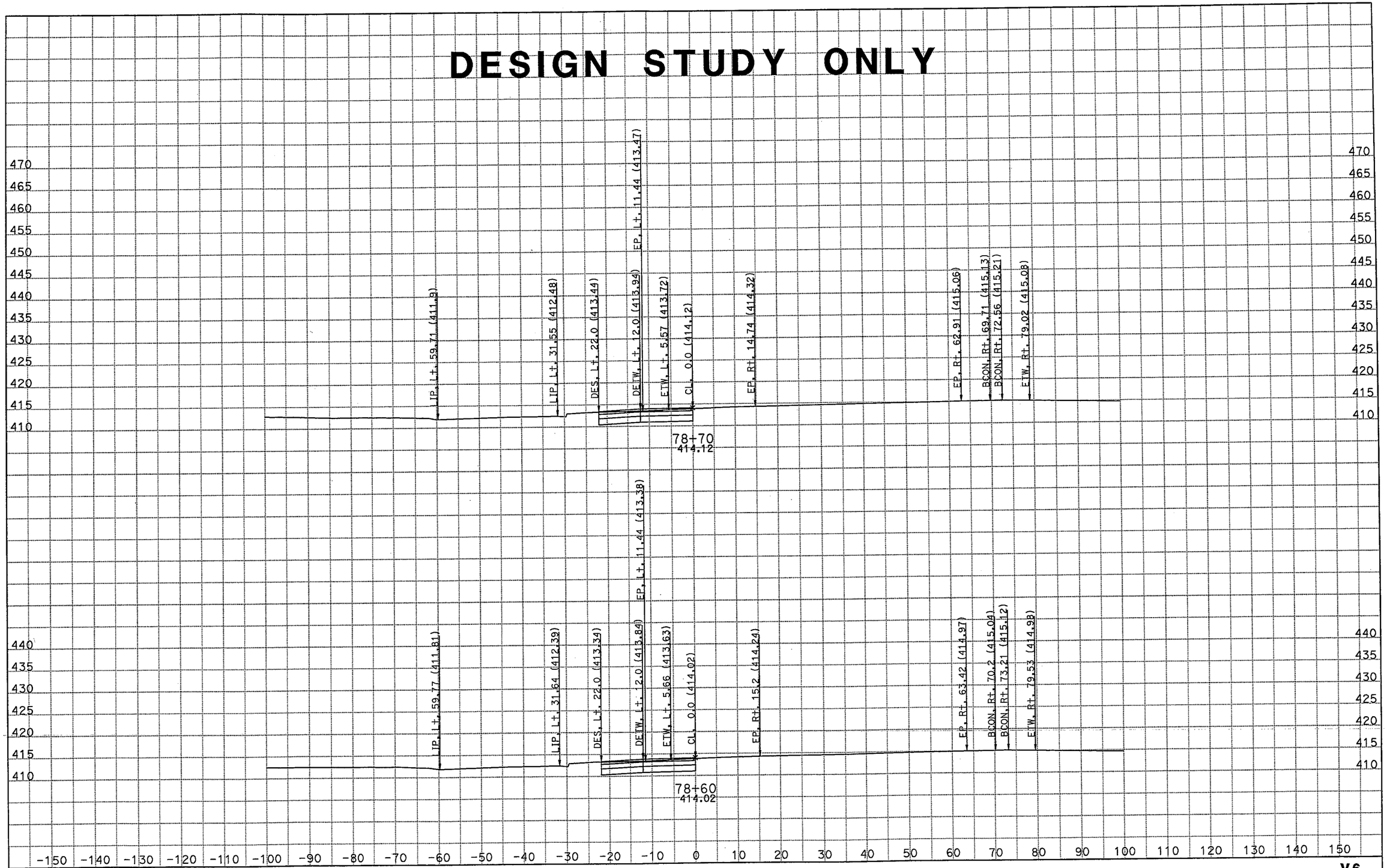

DATE: 10/24/2011
KC Project: 0817B

DIST/CO/RTE/PM: 07/LA/RTE 10
File: D:\EA110781\0817B\vincent\V6\Oct21Change\v6mod20s8.earPROJECT ID: 0700000085

SCALE: 1" = 10' Horiz.
1" = 10' Vert.

All Dimensions are US Survey Feet

V6
CROSS SECTIONS
SHEET 87 OF XXX

DESIGN STUDY ONLY

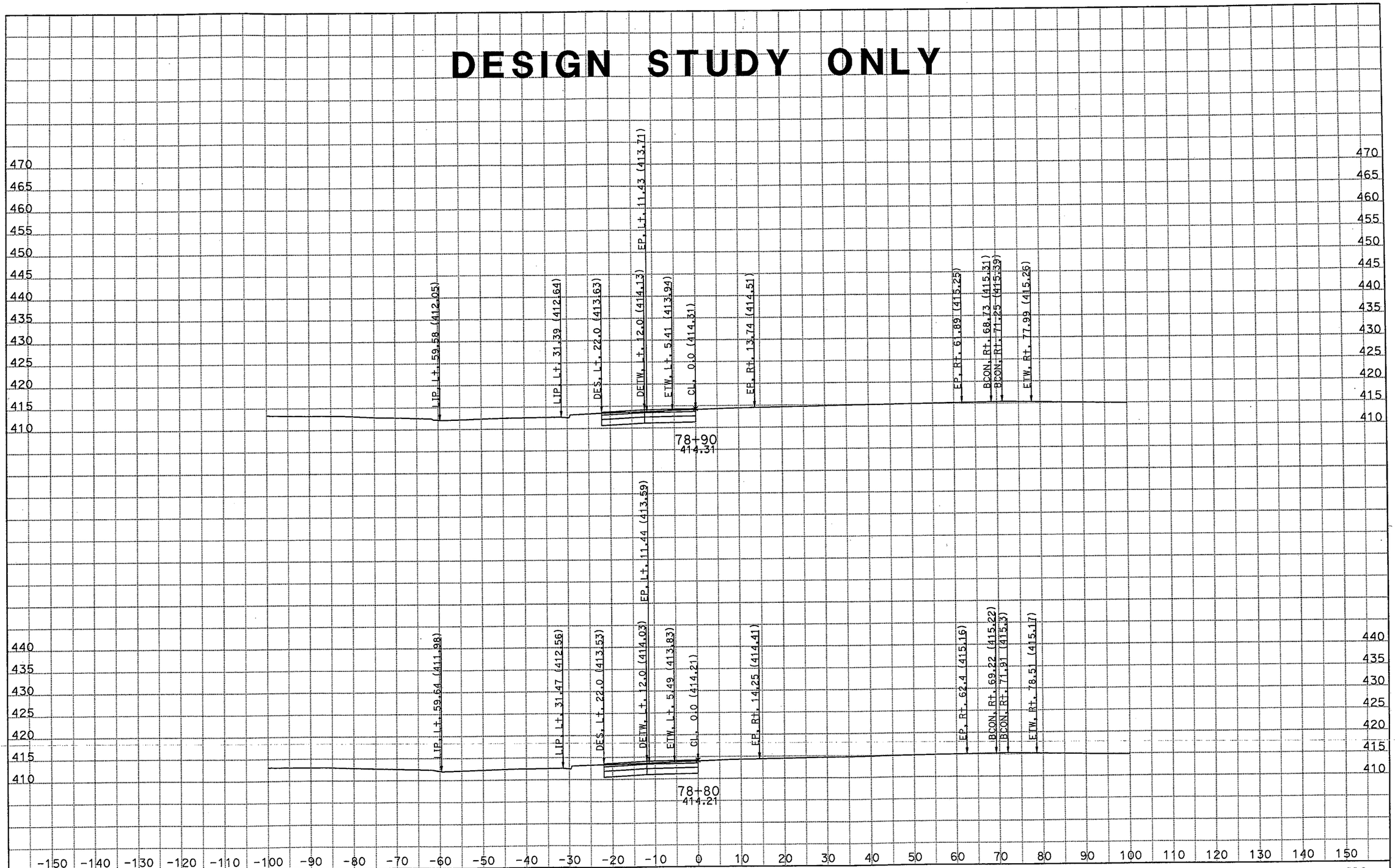

DATE: 10/24/2011
KC Project: 0817B

DIST/CO/RTE/PM: 07/LA/RTE 10
File: D:\EA110781\0817B\vincent\V6\Oct21Change\v6mod20s8.earPROJECT ID: 0700000085

SCALE: 1" = 10' Horiz.
1" = 10' Vert.

All Dimensions are US Survey Feet

V6
CROSS SECTIONS
SHEET 88 OF XXX

DESIGN STUDY ONLY

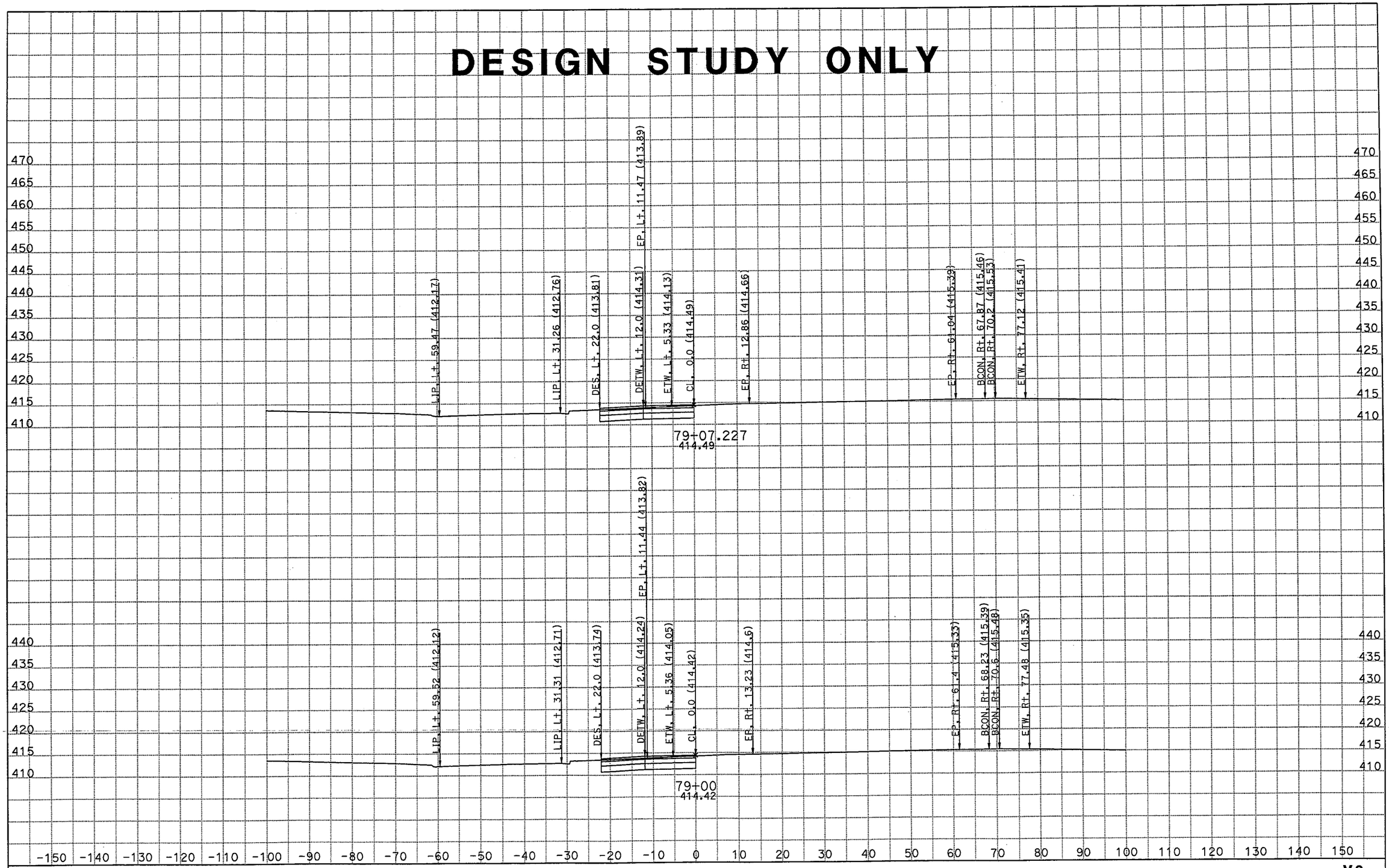

DATE: 10/24/2011
KC Project: 0817B

File: D:\EA110781\0817B\vincent\V6\Oct21Change\v6mod20s8.ear

DIST/CO/RTE/PM: 07/LA/RTE 10
PROJECT ID: 0700000085

SCALE: 1" = 10' Horiz.
1" = 10' Vert.

All Dimensions are US Survey Feet

V6
CROSS SECTIONS
SHEET 89 OF XXX

DESIGN STUDY ONLY

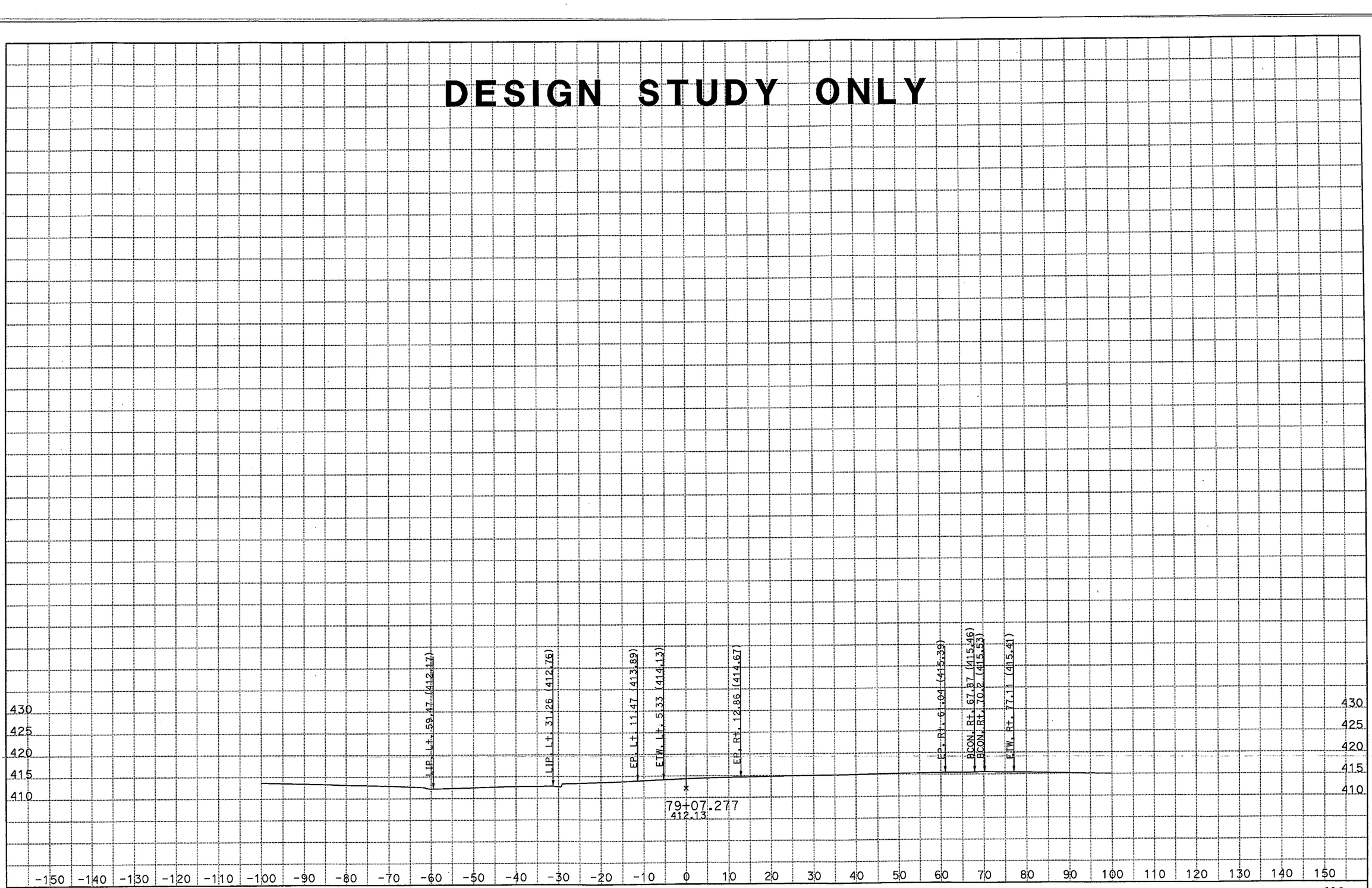

DATE: 10/24/2011
KC Project: 0817B

DIST/CO/RTE/PM: 07/LA/RTE 10
File: D:\EA110781\0817B\vincent\V6\Oct21Change\v6mod20s8.earPROJECT ID: 0700000085

SCALE: 1" = 10' Horiz.
1" = 10' Vert.

All Dimensions are US Survey Feet

V6
CROSS SECTIONS
SHEET 90 OF XXX

V7 RAMP

DESIGN STUDY ONLY

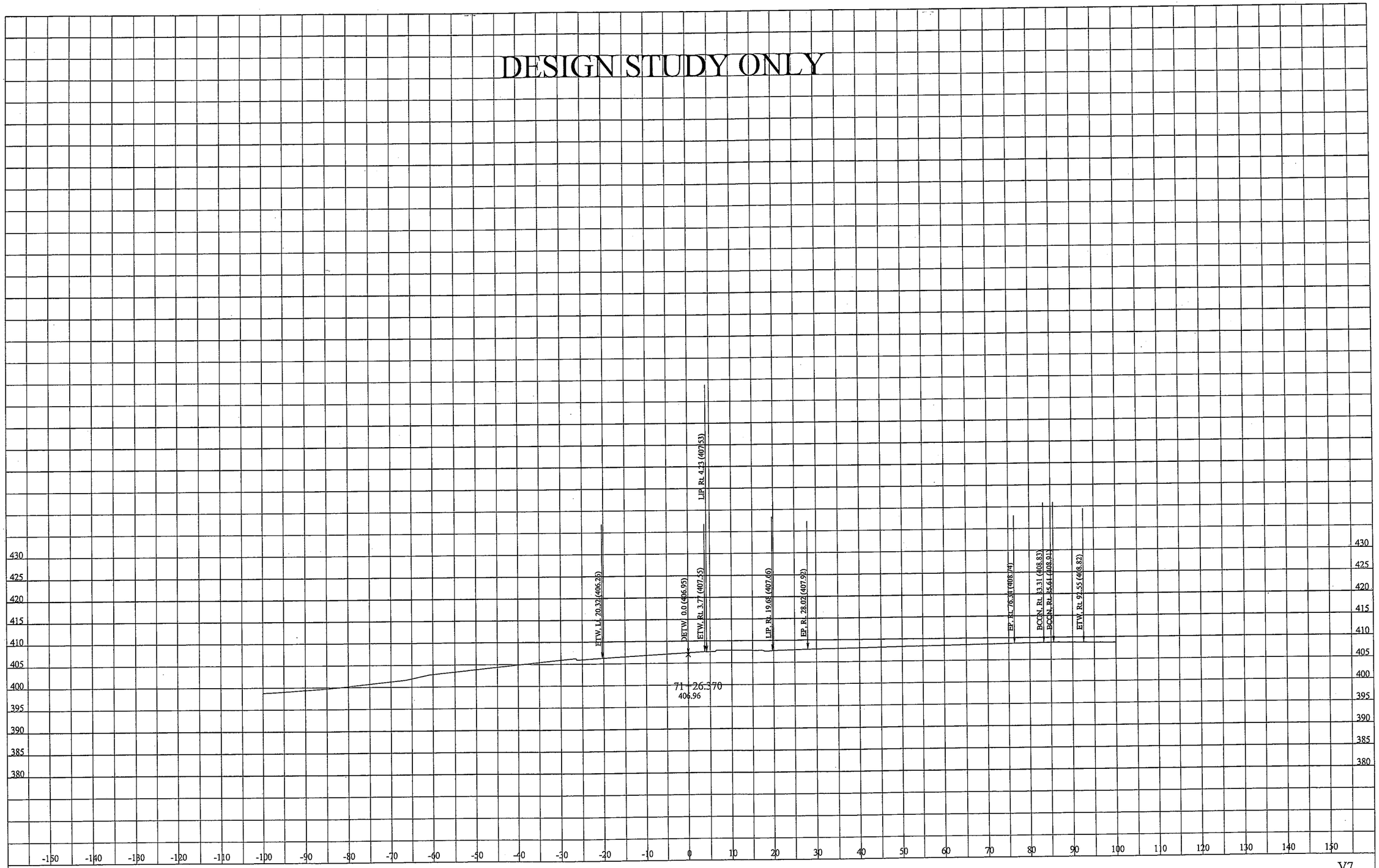

DATE: 6/23/2012

KC Project: 0817B File: D:\EA110781\0817B\vincent\V7BUSRAMP\v7mod16a.ear

SCALE: 1" = 10' Horiz.
1" = 10' Vert.

All Dimensions are US Survey Feet

V7

CROSS SECTIONS

SHEET 1 OF XXX

DESIGN STUDY ONLY

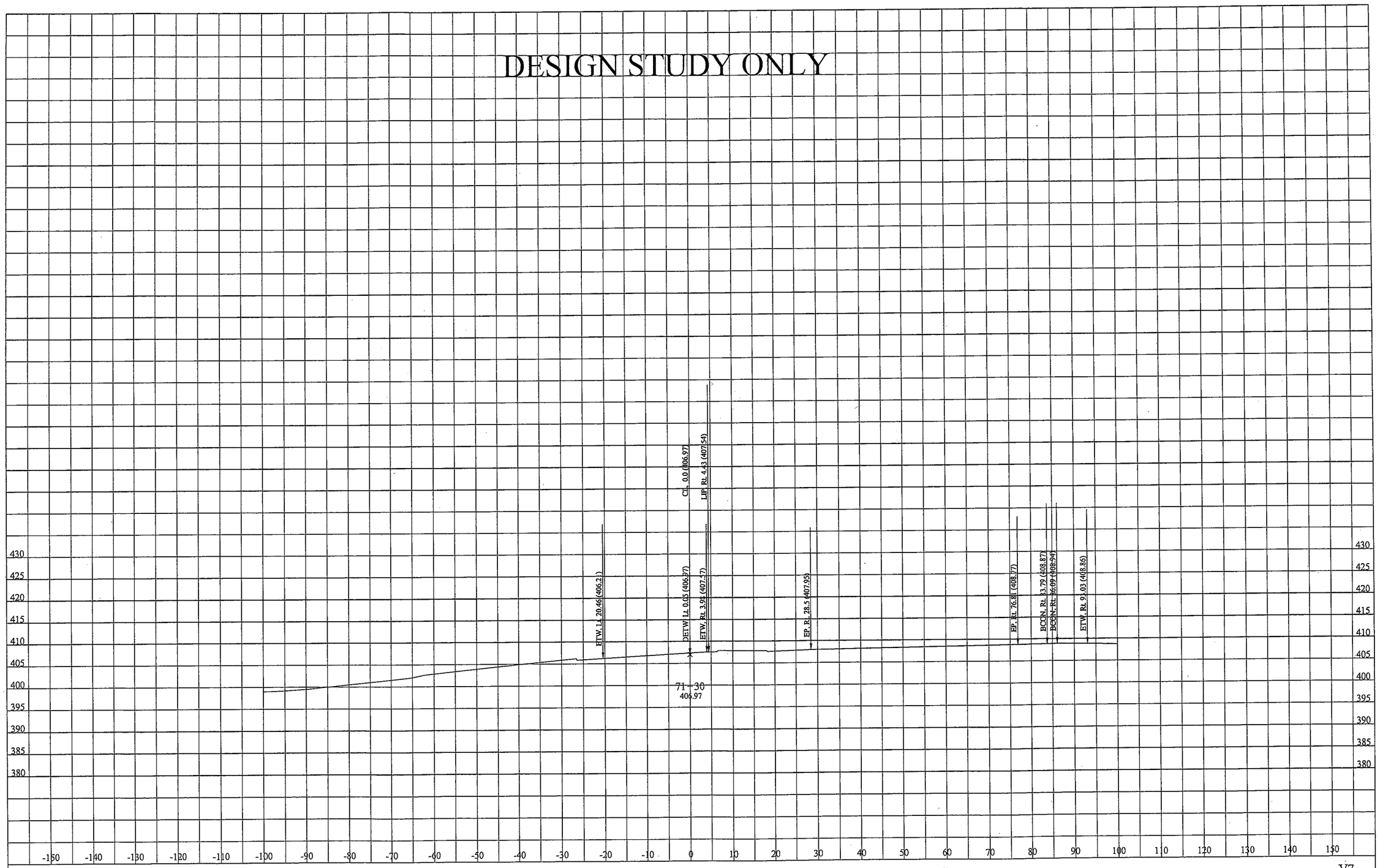

DATE: 6/23/2012

KC Project: 0817B File: D:\EA110781\0817B\vincent\V7BUSRAMP\v7mod16a.ear

SCALE: 1" = 10' Horiz.
1" = 10' Vert.

All Dimensions are US Survey Feet

V7

CROSS SECTIONS

SHEET 2 OF XXX

DESIGN STUDY ONLY

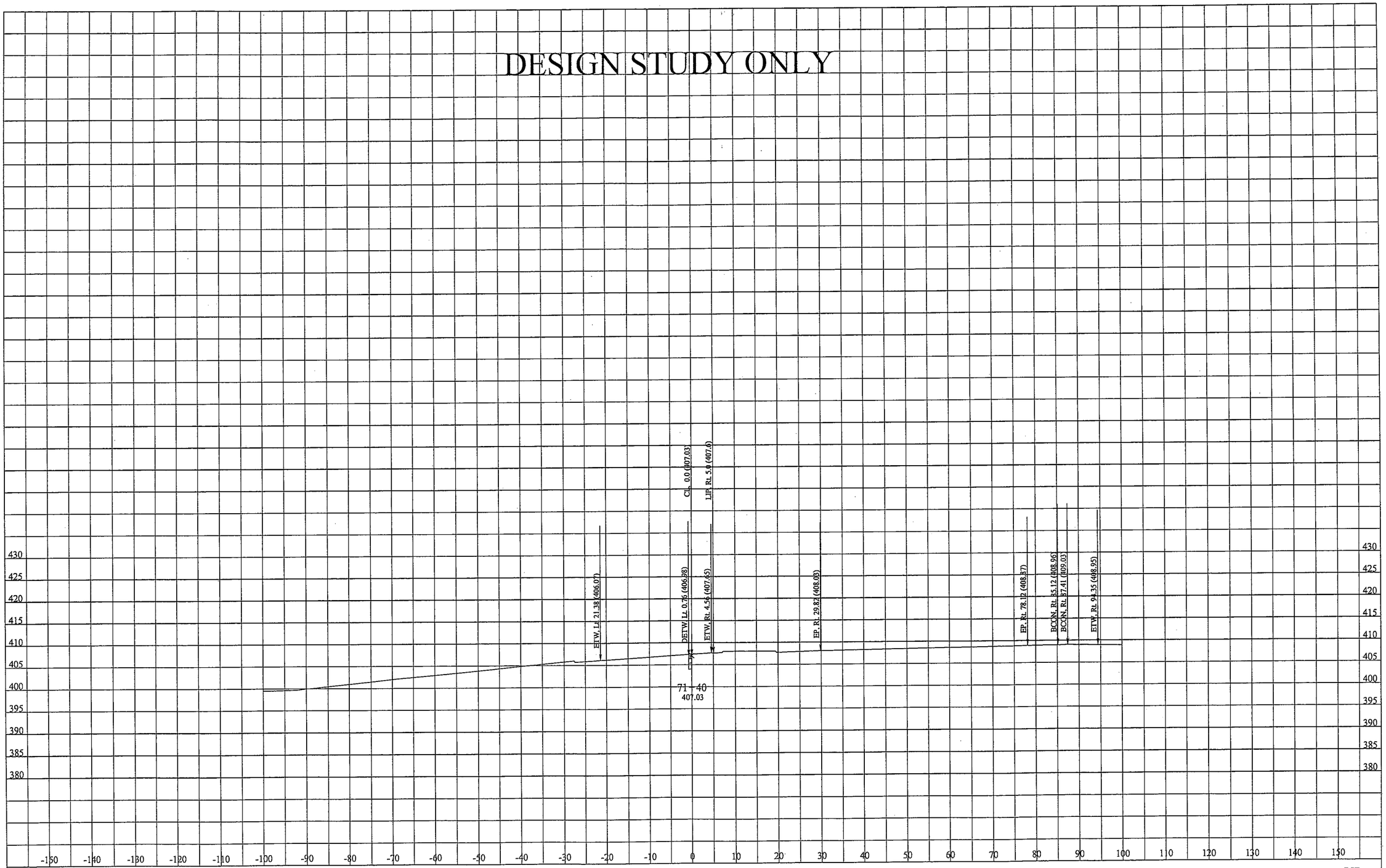

DATE: 6/23/2012

KC Project: 0817B File: D:\EA110781\0817B\vincent\V7BUSRAMP\v7mod16a.ear

SCALE: 1" = 10' Horiz.
1" = 10' Vert.

All Dimensions are US Survey Feet

V7
CROSS SECTIONS

SHEET 3 OF XXX

DESIGN STUDY ONLY

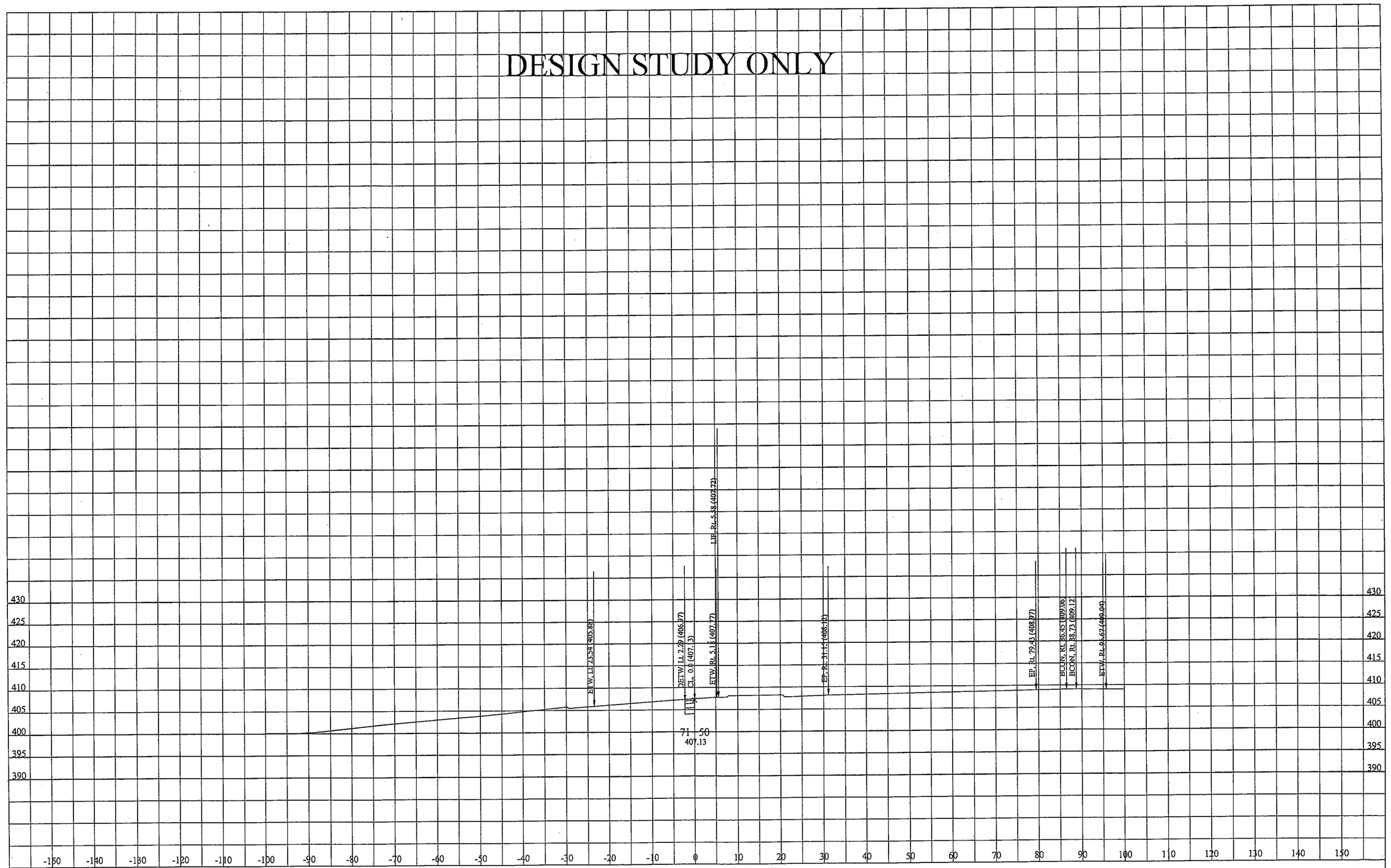

DATE: 6/23/2012

KC Project: 0817B File: D:\EA110781\0817B\vincent\V7BUSRAMP\v7mod16a.ear

SCALE: 1" = 10' Horiz.
1" = 10' Vert.

All Dimensions are US Survey Feet

V7

CROSS SECTIONS

SHEET 4 OF XXX

DESIGN STUDY ONLY

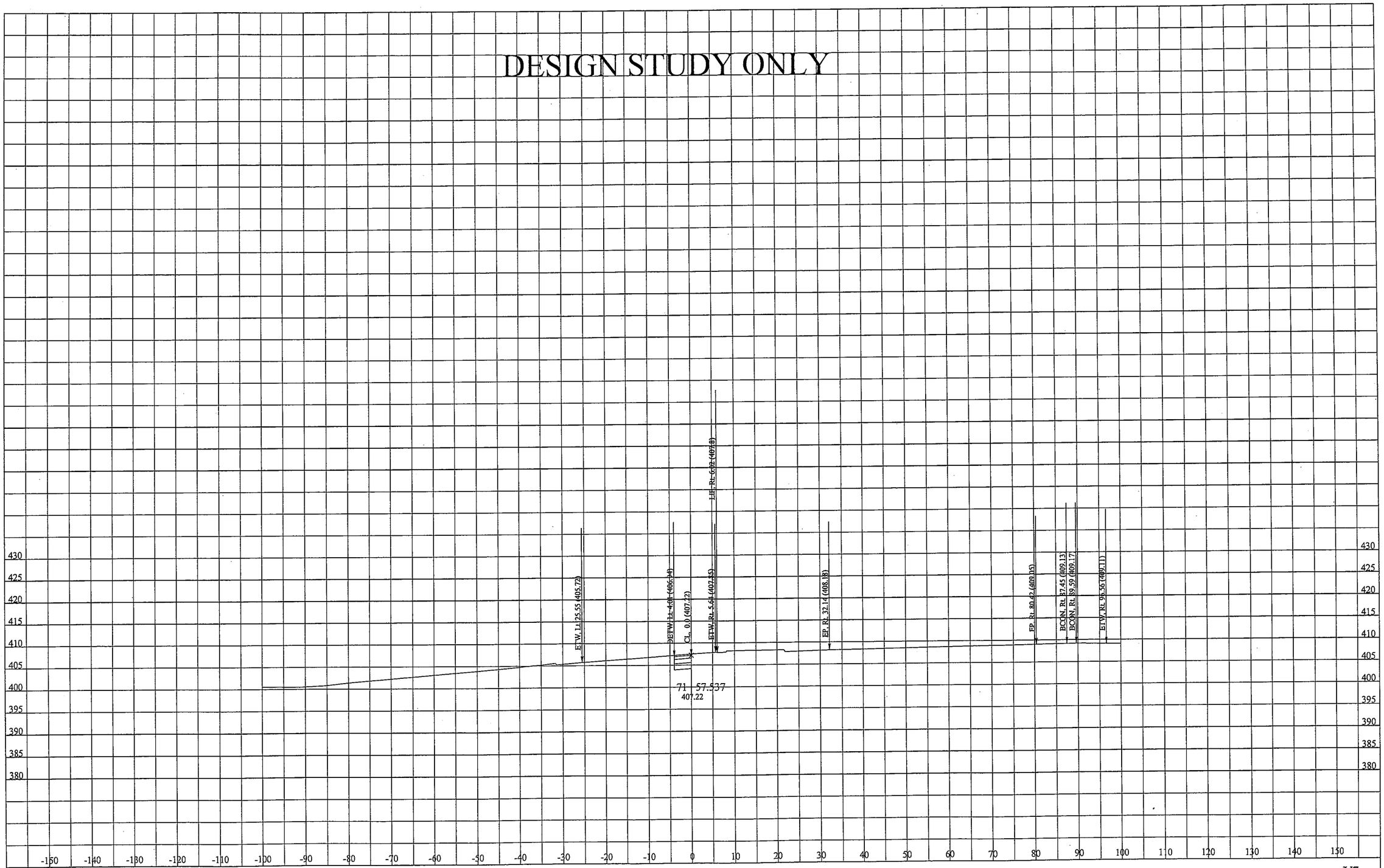

DATE: 6/23/2012

KC Project: 0817B File: D:\EA110781\0817B\vincent\V7BUSRAMP\v7mod16a.ear

SCALE: 1" = 10' Horiz.
1" = 10' Vert.

All Dimensions are US Survey Feet

V7
CROSS SECTIONS

SHEET 5 OF XXX

DESIGN STUDY ONLY

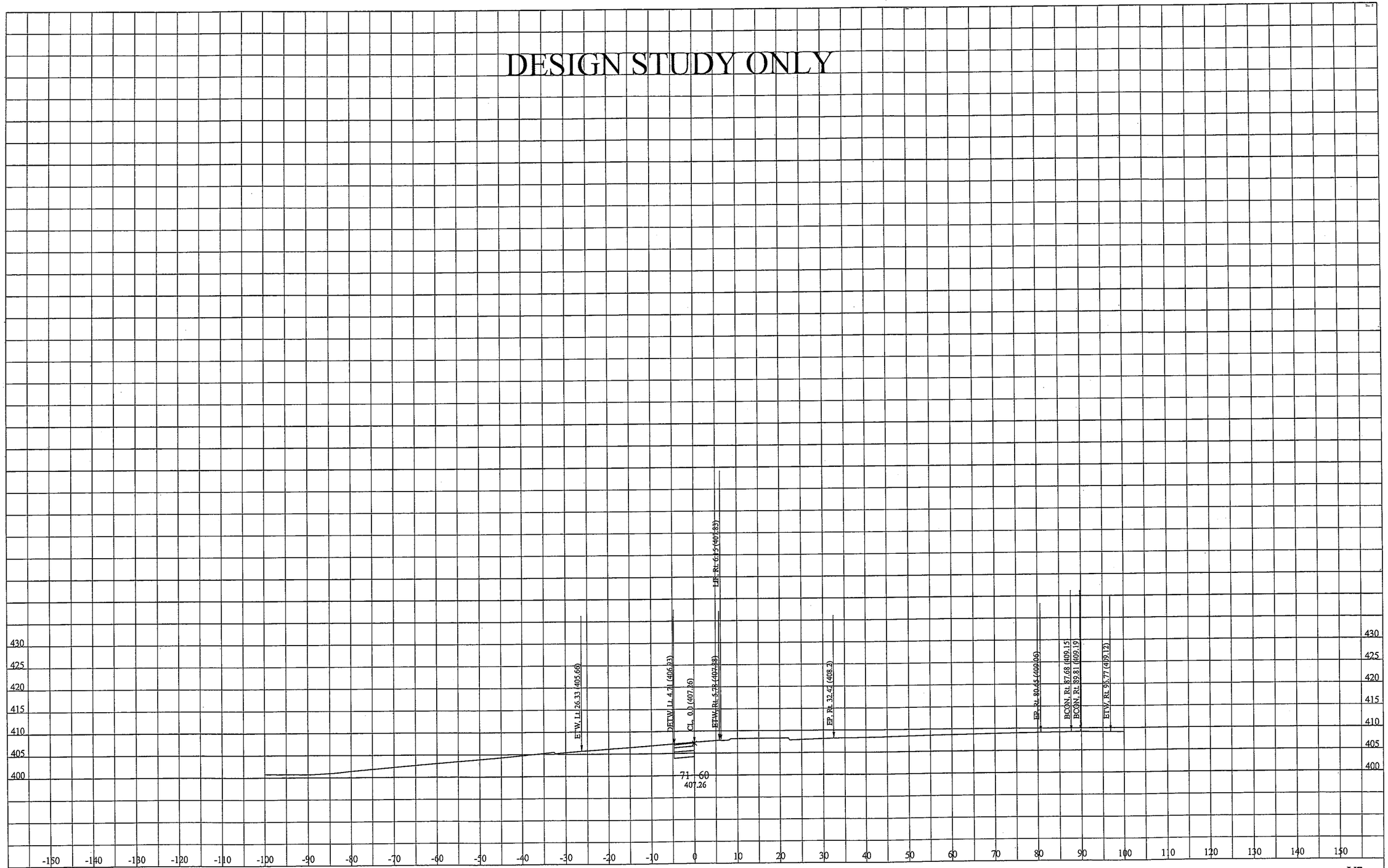

DATE: 6/23/2012

KC Project: 0817B File: D:\EA110781\0817B\vincent\V7BUSRAMP\v7mod16a.ear

SCALE: 1" = 10' Horiz.
1" = 10' Vert.

All Dimensions are US Survey Feet

V7
CROSS SECTIONS

DESIGN STUDY ONLY

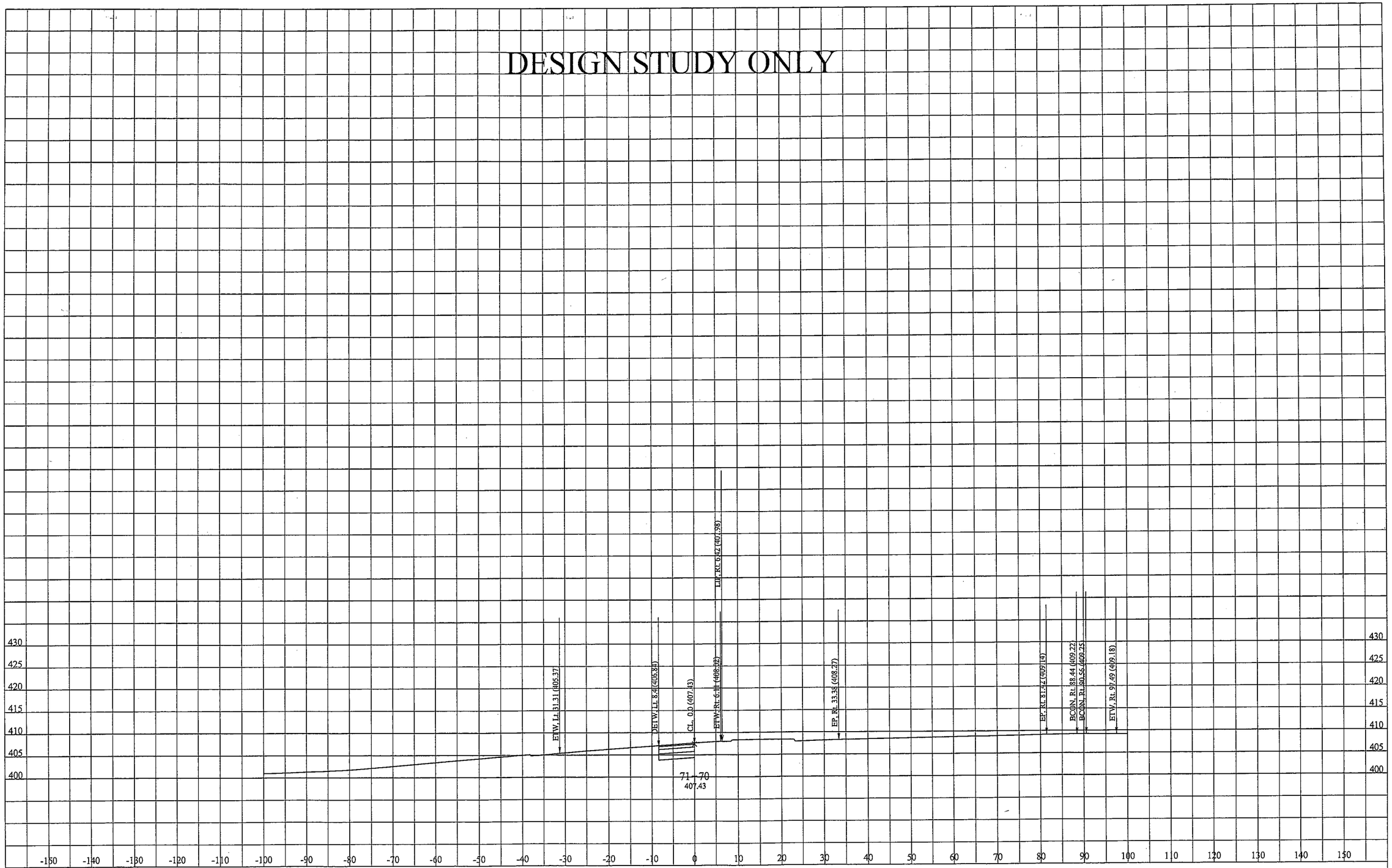

DATE: 6/23/2012

KC Project: 0817B File: D:\EA110781\0817B\vincent\V7BUSRAMP\v7mod16a.ear

SCALE: 1" = 10' Horiz.
1" = 10' Vert.

All Dimensions are US Survey Feet

V7

CROSS SECTIONS

SHEET 7 OF XXX

DESIGN STUDY ONLY

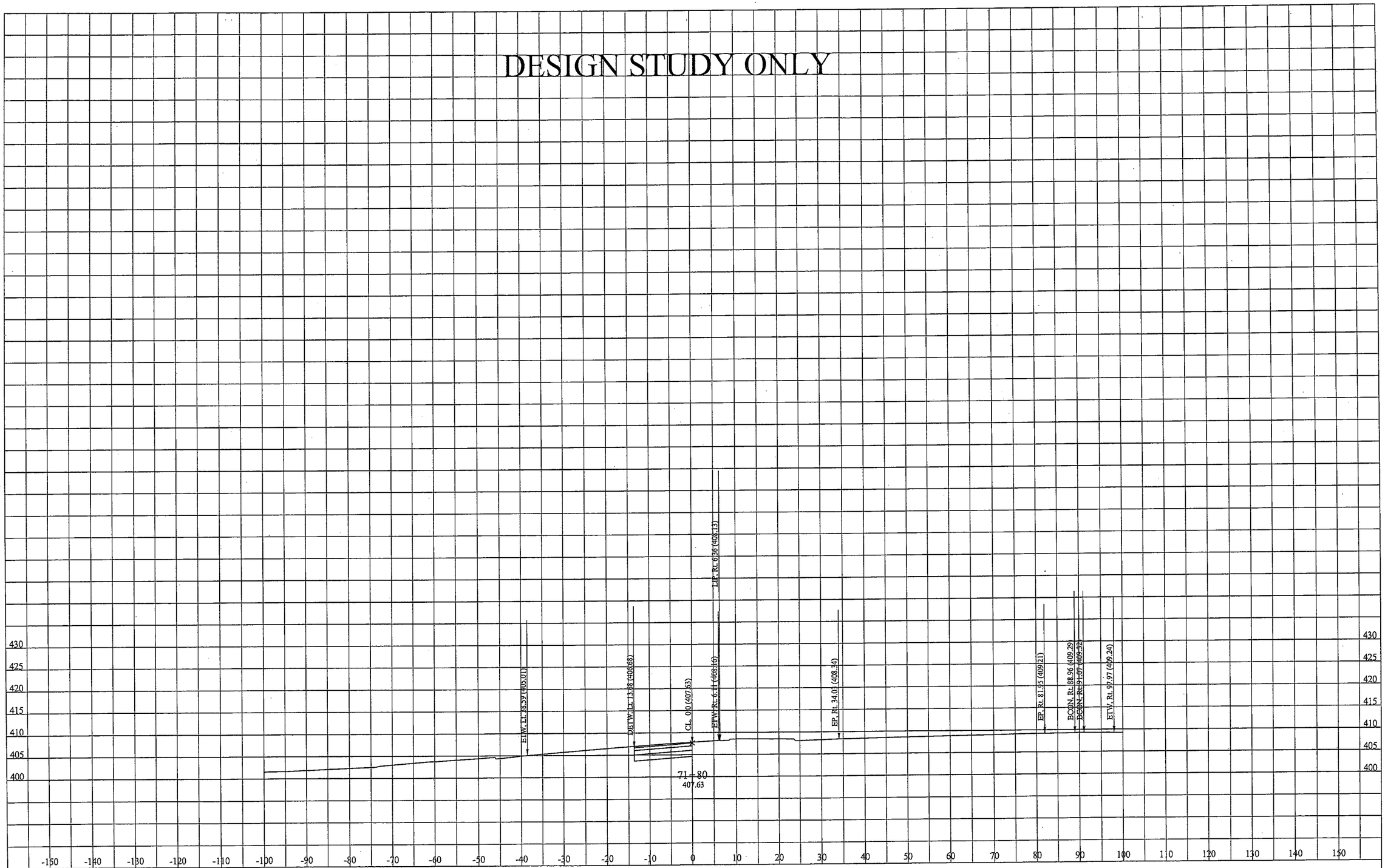

DATE: 6/23/2012

KC Project: 0817B File: D:\EA110781\0817B\vincent\V7BUSRAMP\v7mod16a.ear

SCALE: 1" = 10' Horiz.
1" = 10' Vert.

All Dimensions are US Survey Feet

V7

CROSS SECTIONS

SHEET 8 OF XXX

DESIGN STUDY ONLY

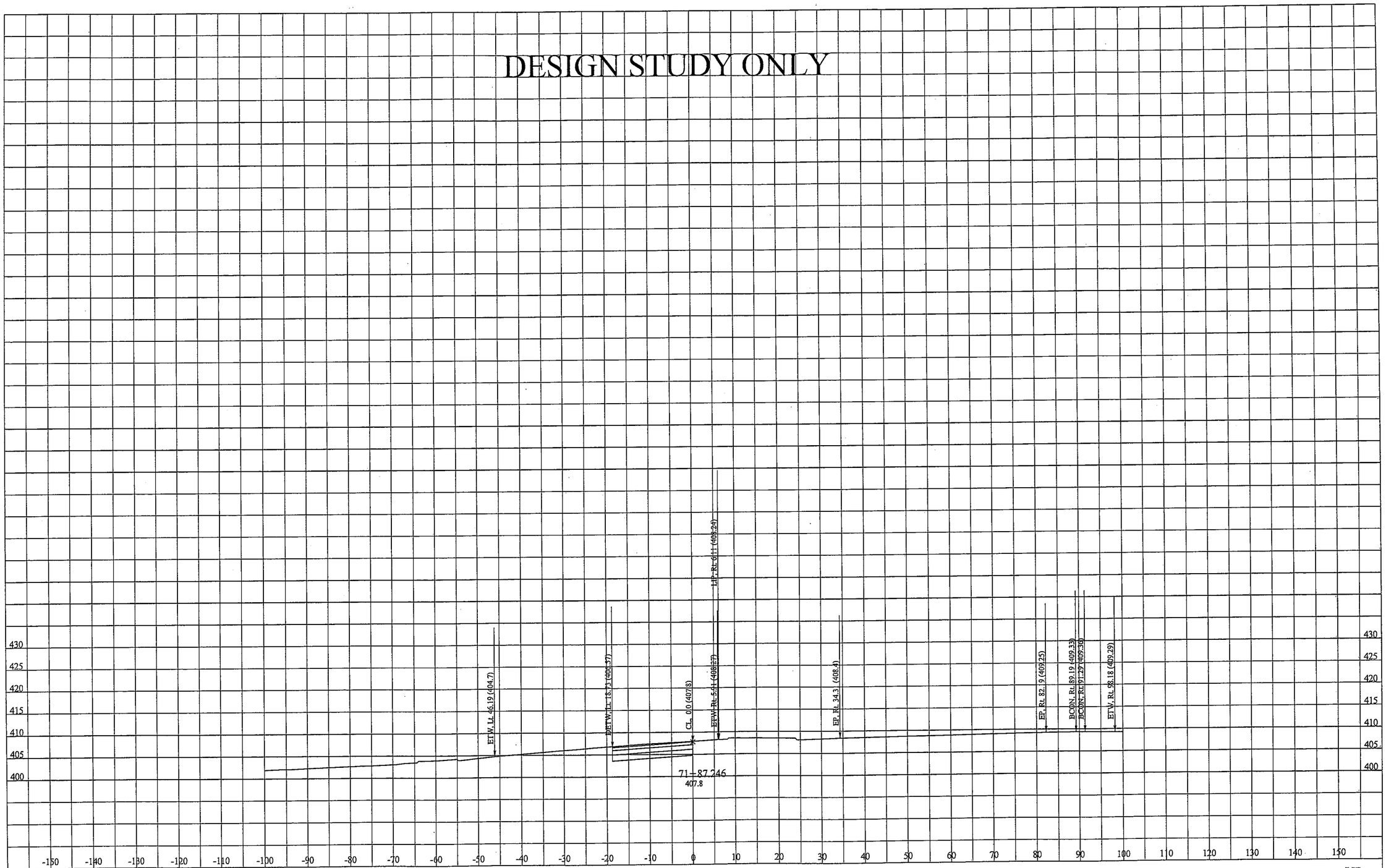

DATE: 6/23/2012

KC Project: 0817B File: D:\EA110781\0817B\vincent\V7BUSRAMP\v7mod16a.ear

SCALE: 1" = 10' Horiz.
1" = 10' Vert.

All Dimensions are US Survey Feet

V7
CROSS SECTIONS

SHEET 9 OF XXX

DESIGN STUDY ONLY

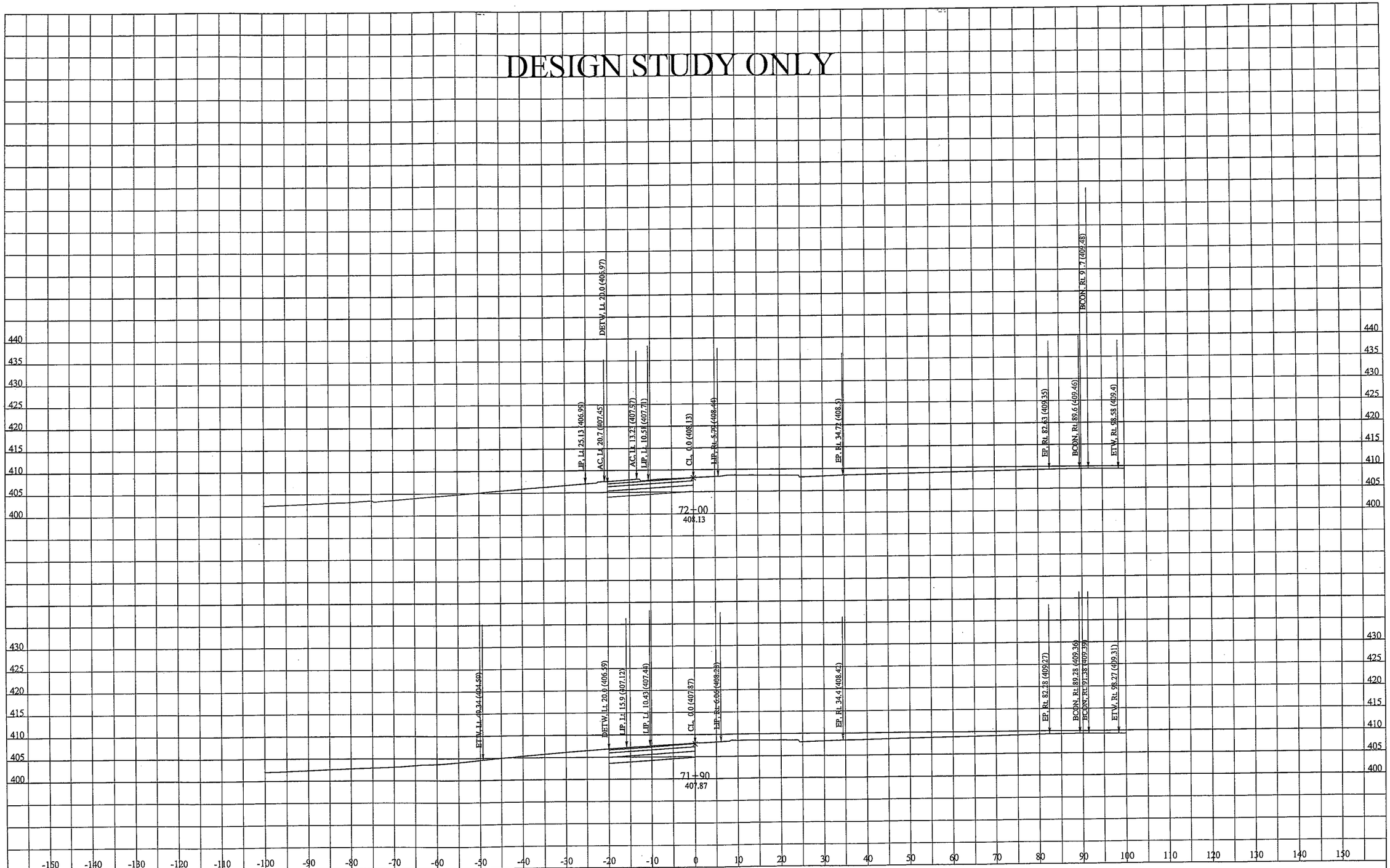

DATE: 6/23/2012

KC Project: 0817B File: D:\EA110781\0817B\vincent\V7BUSRAMP\w7mod16a.ear

SCALE: 1" = 10' Horiz.
1" = 10' Vert.

All Dimensions are US Survey Feet

V7
CROSS SECTIONS
SHEET 10 OF XXX

DESIGN STUDY ONLY

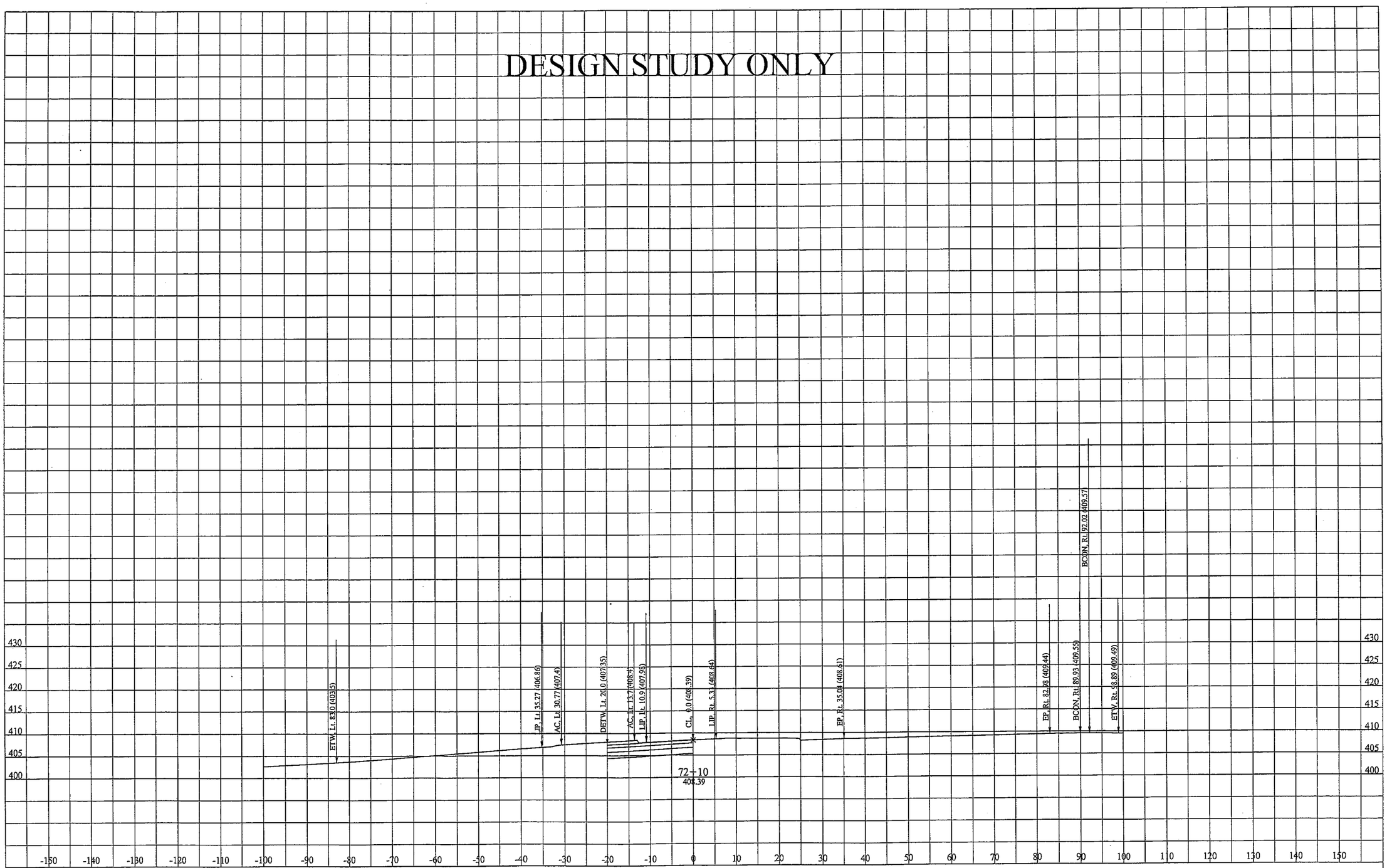

DATE: 6/23/2012

KC Project: 0817B File: D:\EA110781\0817B\vincent\V7BUSRAMP\v7mod16a.ear

SCALE: 1" = 10' Horiz.
1" = 10' Vert.

All Dimensions are US Survey Feet

V7
CROSS SECTIONS

SHEET 11 OF XXX

DESIGN STUDY ONLY

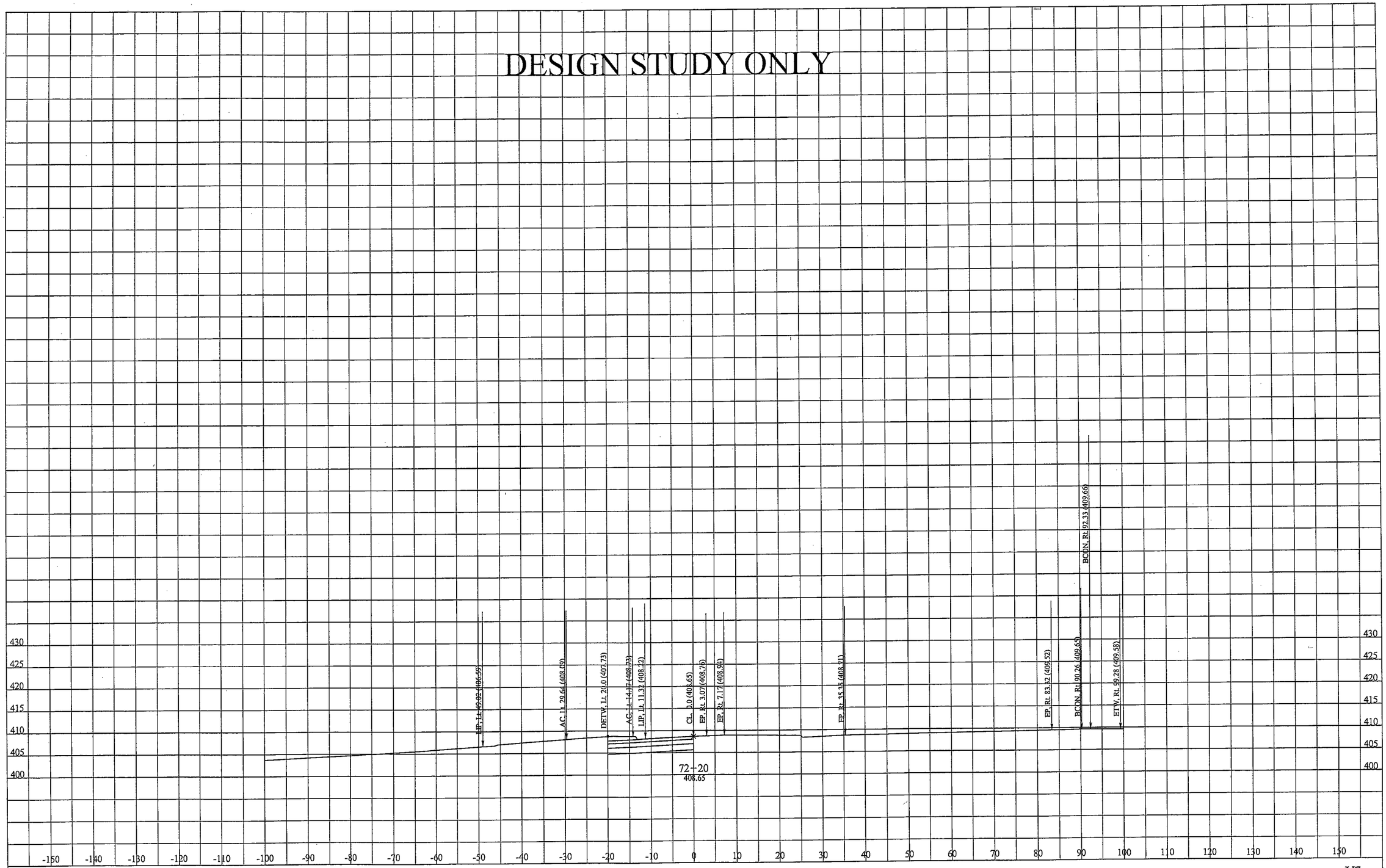

DATE: 6/23/2012

KC Project: 0817B File: D:\EA110781\0817B\vincent\V7BUSRAMP\v7mod16a.ear

SCALE: 1" = 10' Horiz.
1" = 10' Vert.

All Dimensions are US Survey Feet

V7
CROSS SECTIONS

SHEET 12 OF XXX

DESIGN STUDY ONLY

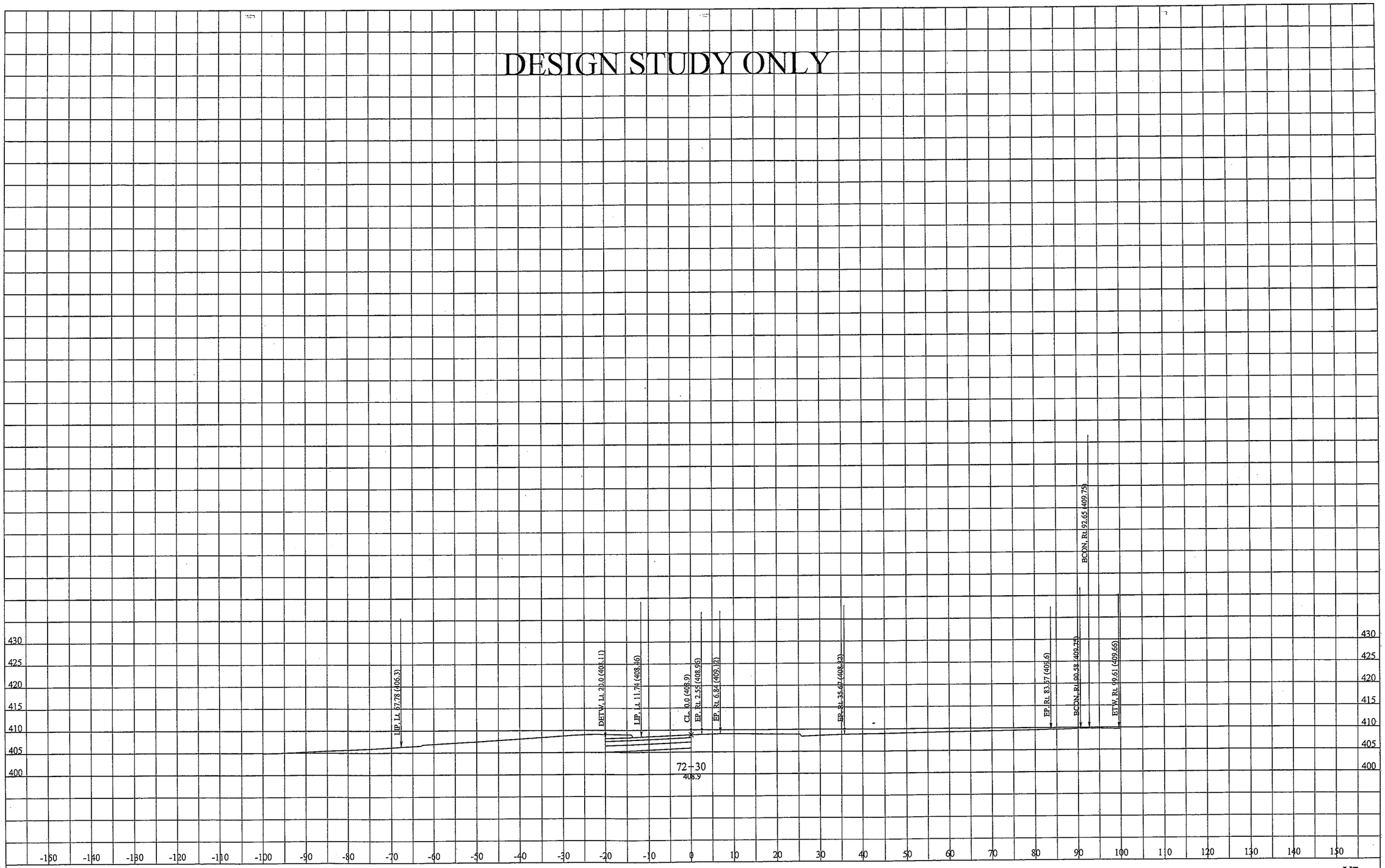

DATE: 6/23/2012

KC Project: 0817B File: D:\EA110781\0817B\vincent\V7BUSRAMP\v7mod16a.ear

SCALE: 1" = 10' Horiz.
1" = 10' Vert.

All Dimensions are US Survey Feet

V7
CROSS SECTIONS

SHEET 13 OF XXX

DESIGN STUDY ONLY

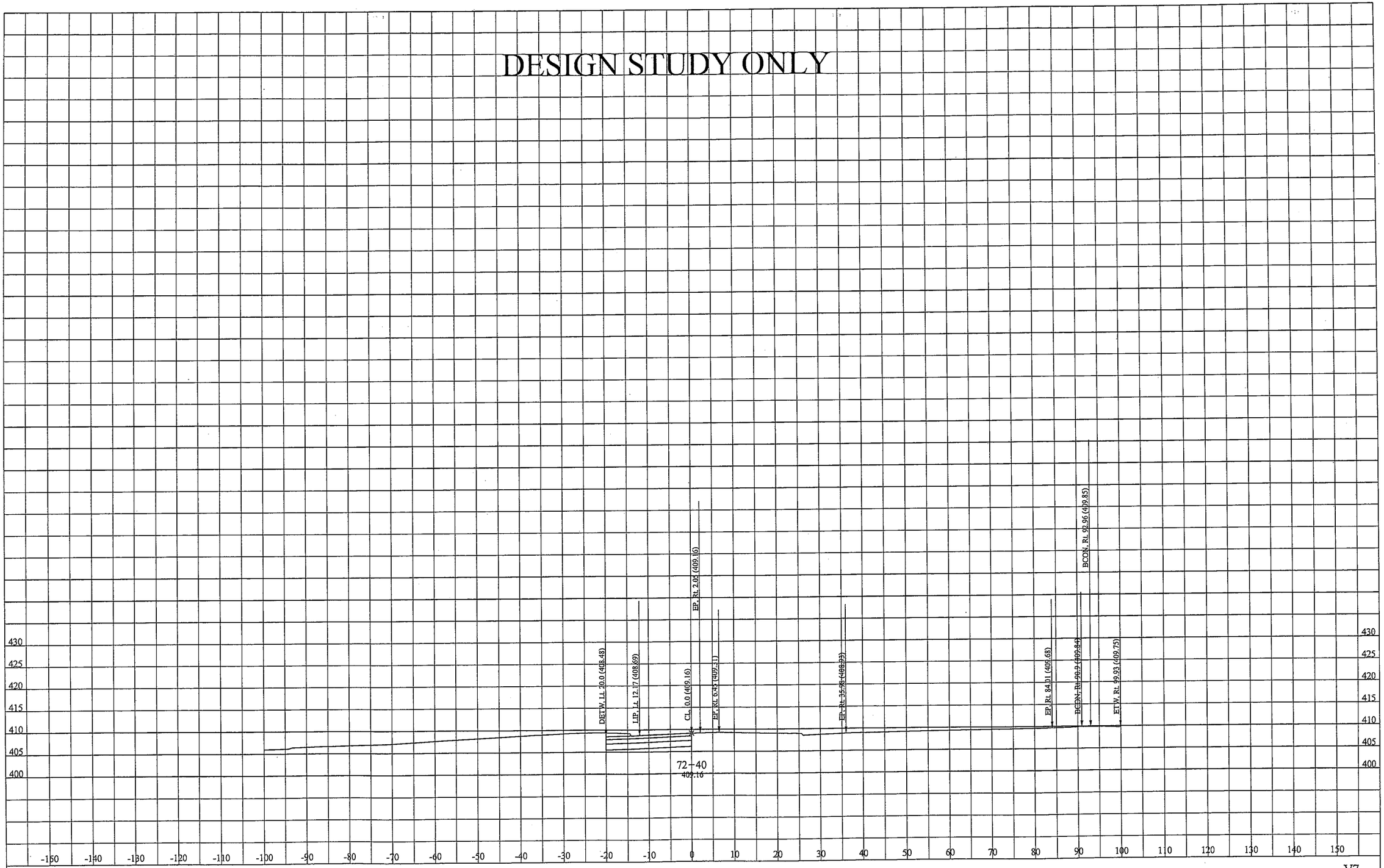

DATE: 6/23/2012

KC Project: 0817B File: D:\EA110781\0817B\vincent\V7BUSRAMP\v7mod16a.ear

SCALE: 1" = 10' Horiz.
1" = 10' Vert.

All Dimensions are US Survey Feet

V7
CROSS SECTIONS

SHEET 14 OF XXX

DESIGN STUDY ONLY

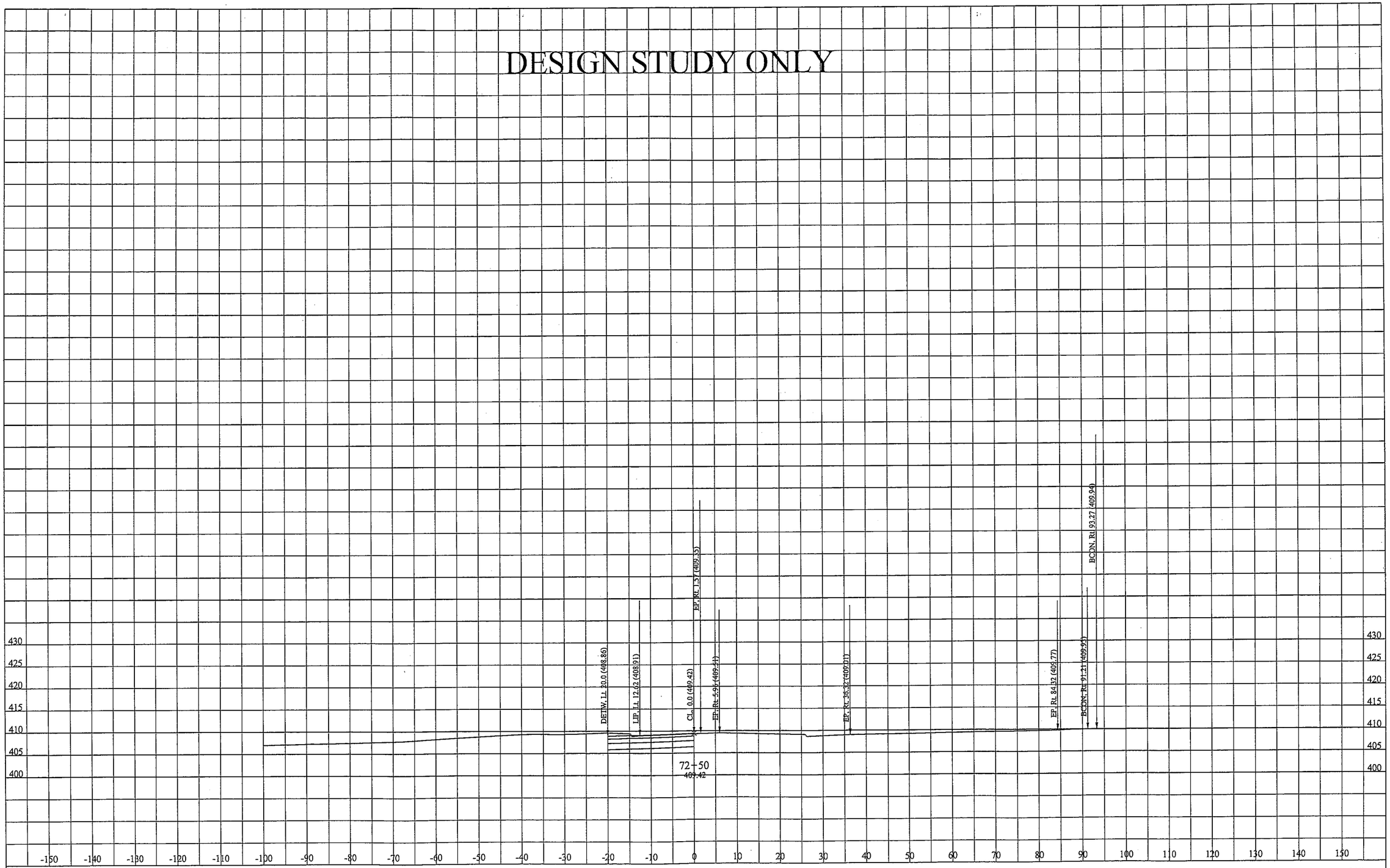

DATE: 6/23/2012

KC Project: 0817B File: D:\EA110781\0817B\vincent\V7BUSRAMP\v7mod16a.ear

SCALE: 1" = 10' Horiz.
1" = 10' Vert.

All Dimensions are US Survey Feet

V7
CROSS SECTIONS

DESIGN STUDY ONLY

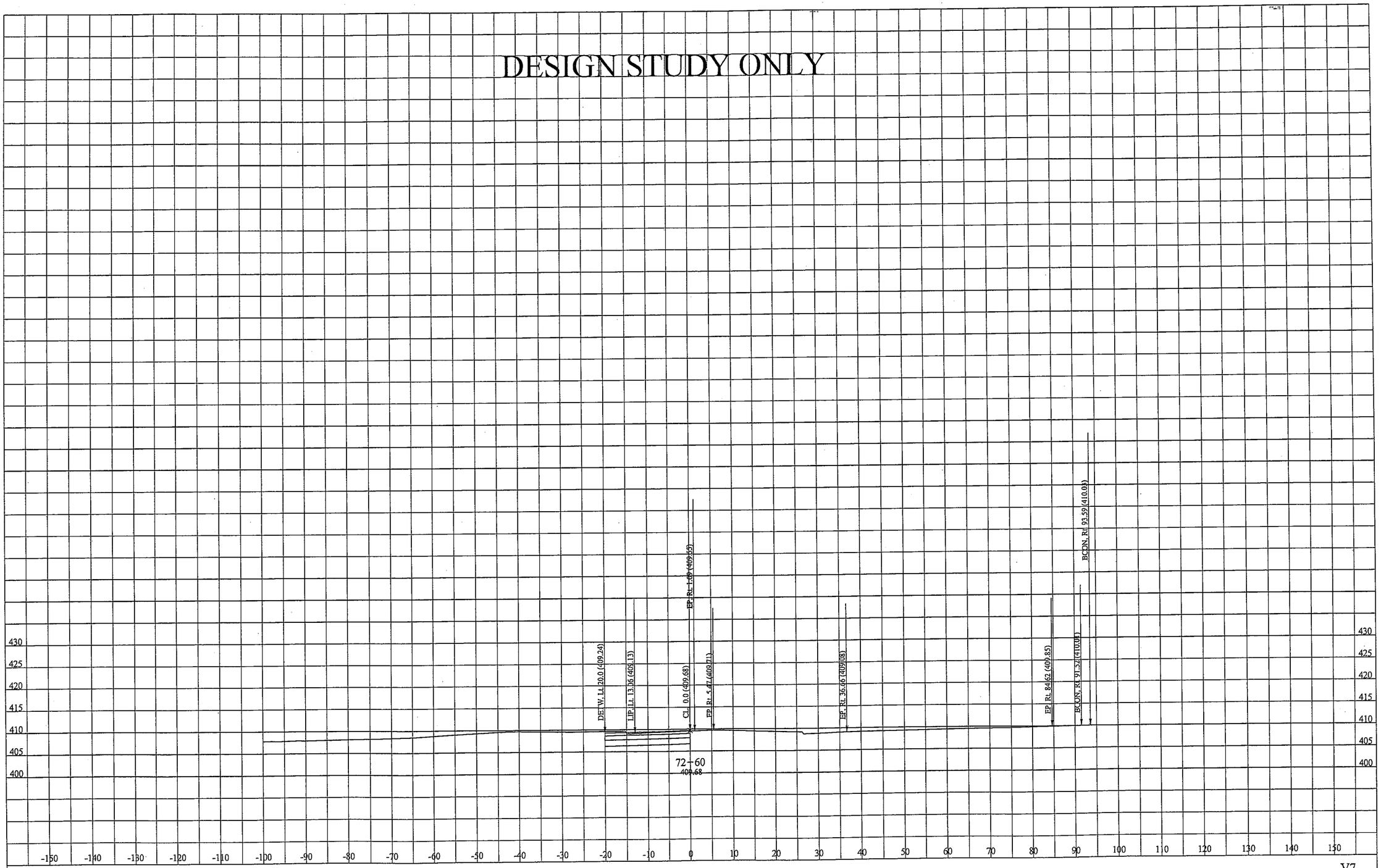

DATE: 6/23/2012

KC Project: 0817B File: D:\EA110781\0817B\vincent\V7BUSRAMP\v7mod16a.ear

SCALE: 1" = 10' Horiz.
1" = 10' Vert.

All Dimensions are US Survey Feet

V7
CROSS SECTIONS

SHEET 16 OF XXX

DESIGN STUDY ONLY

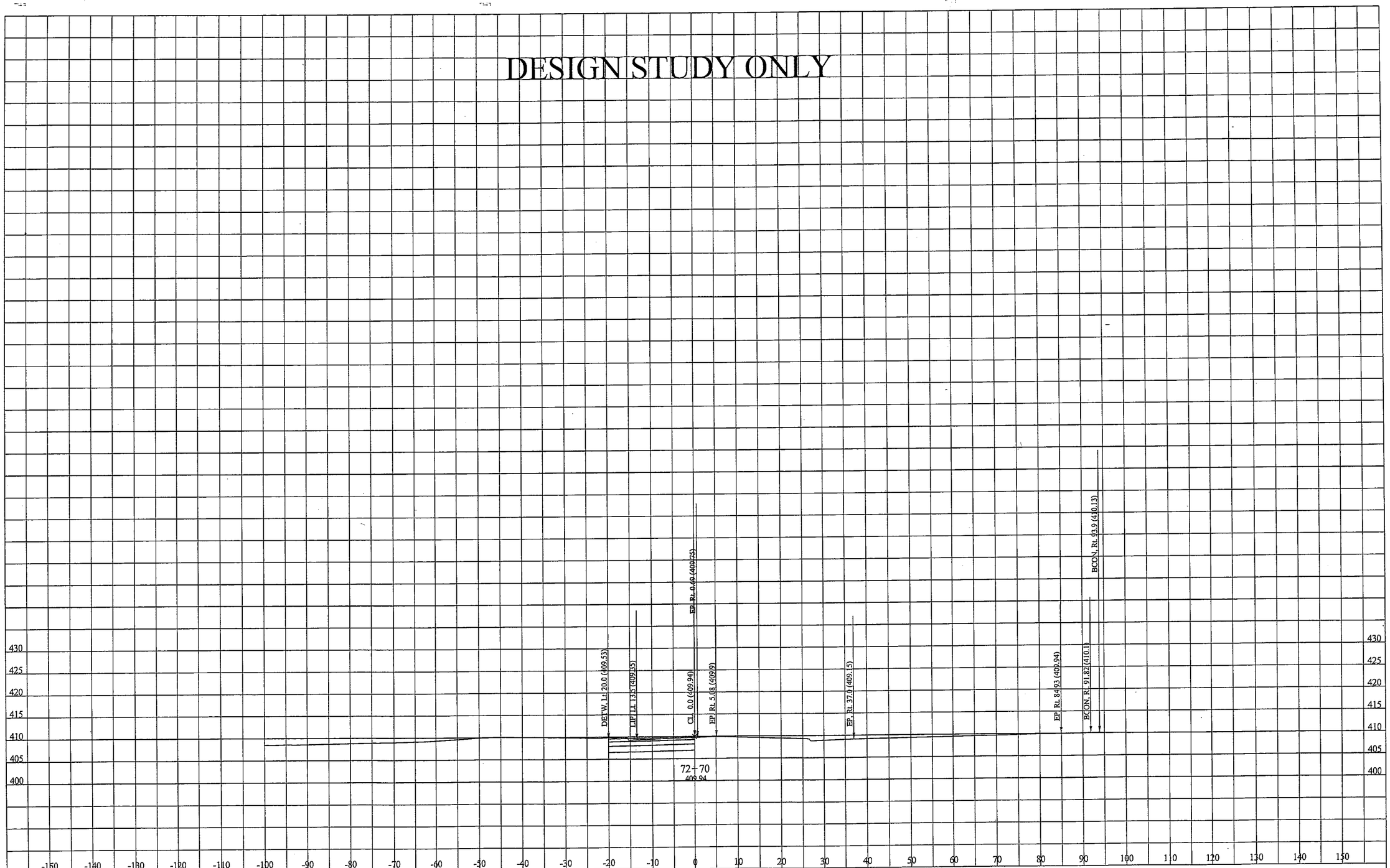

DATE: 6/23/2012

KC Project: 0817B File: D:\EA110781\0817B\vincent\V7BUSRAMP\v7mod16a.ear

SCALE: 1" = 10' Horiz.
1" = 10' Vert.

All Dimensions are US Survey Feet

V7
CROSS SECTIONS

SHEET 17 OF XXX

DESIGN STUDY ONLY

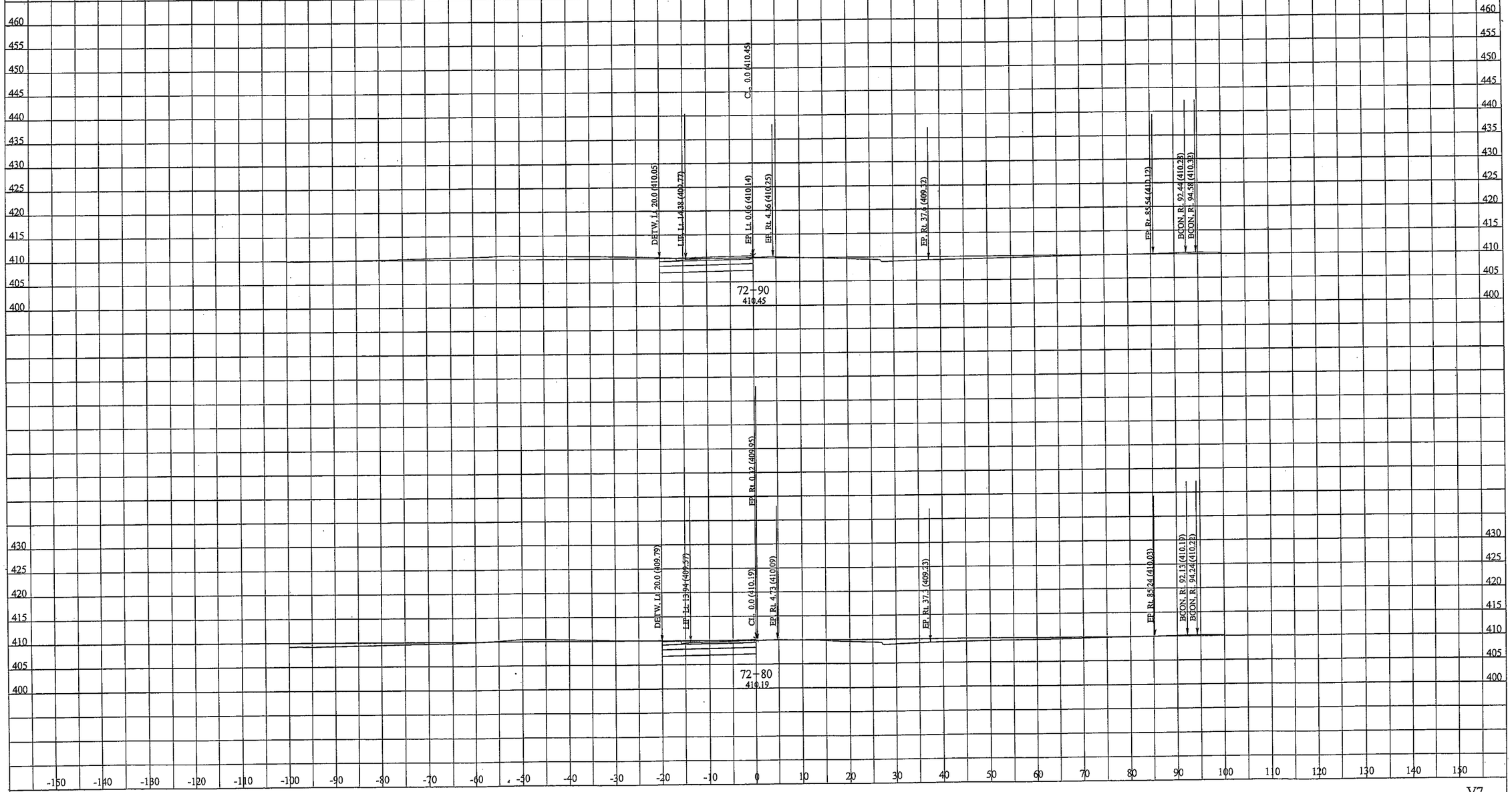

DATE: 6/23/2012

KC Project: 0817B File: D:\EA110781\0817B\vincent\V7BUSRAMP\v7mod16a.ear

SCALE: 1" = 10' Horiz.
1" = 10' Vert.

All Dimensions are US Survey Feet

V7

CROSS SECTIONS

SHEET 18 OF XXX

DESIGN STUDY ONLY

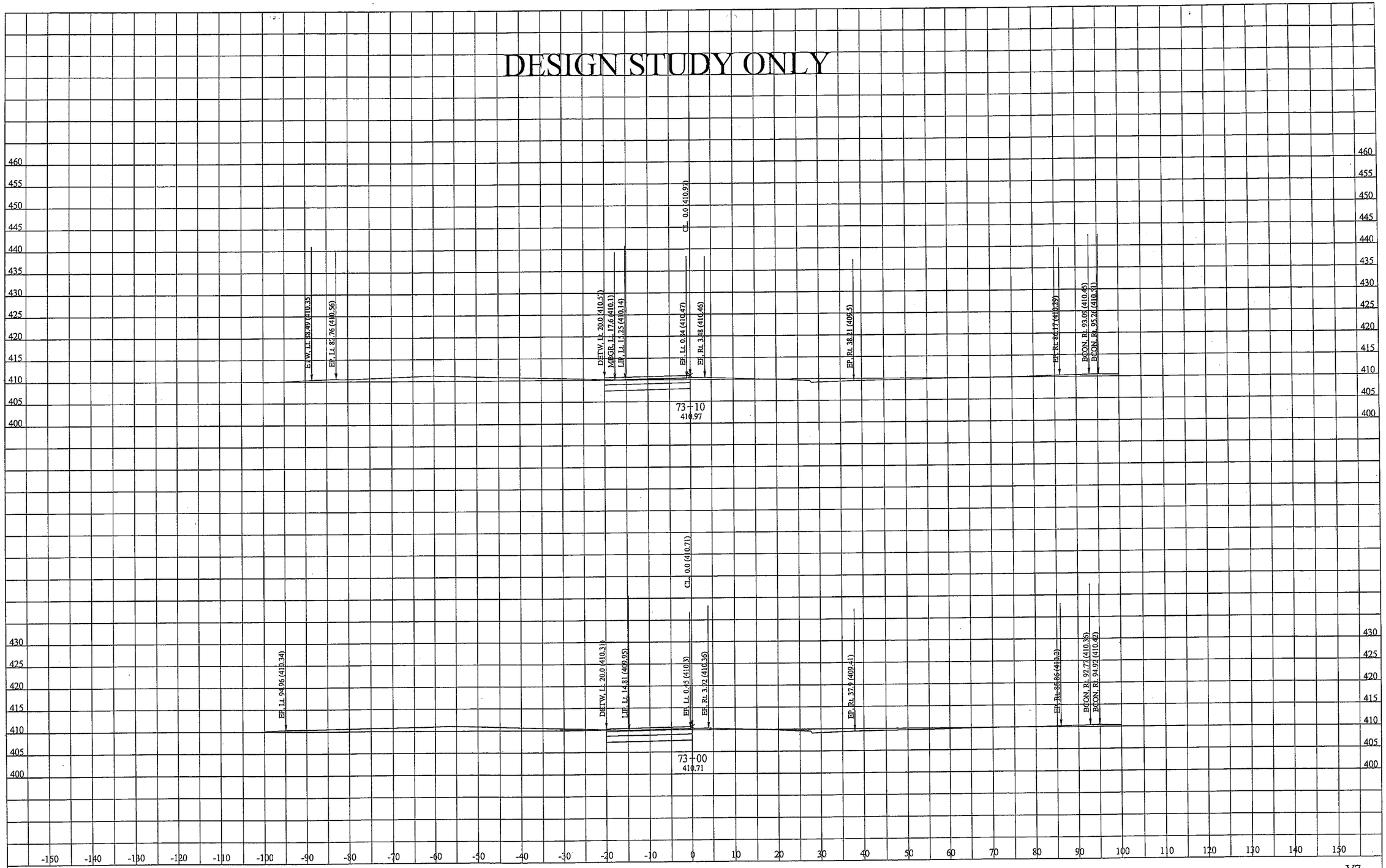

DATE: 6/23/2012

KC Project: 0817B File: D:\EA110781\0817B\vincent\V7BUSRAMP\v7mod16a.ear

SCALE: 1" = 10' Horiz.
1" = 10' Vert.

All Dimensions are US Survey Feet

V7

CROSS SECTIONS

SHEET 19 OF XXX

DESIGN STUDY ONLY

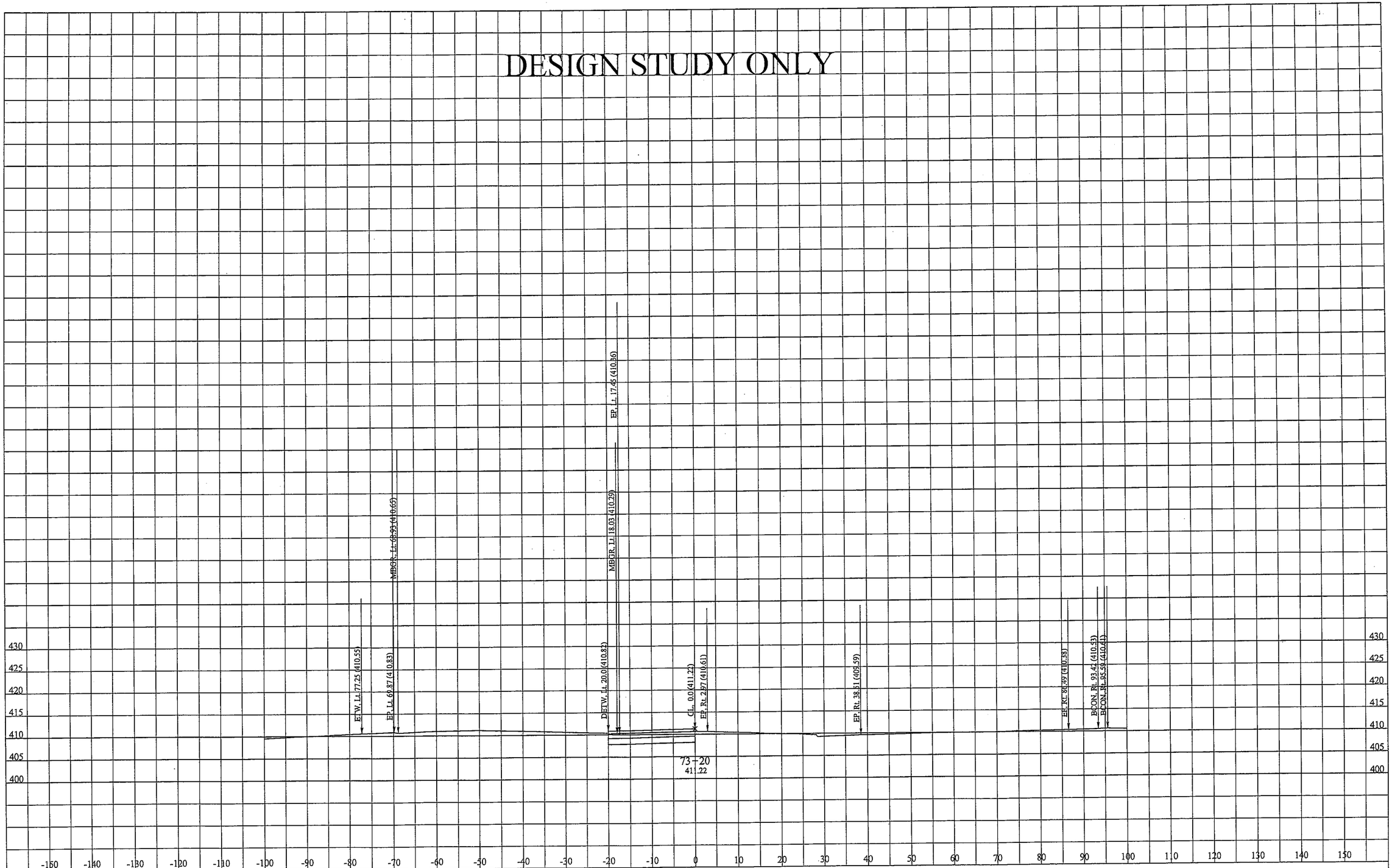

DATE: 6/23/2012

KC Project: 0817B File: D:\EA110781\0817B\vincent\V7BUSRAMP\v7mod16a.ear

SCALE: 1" = 10' Horiz.
1" = 10' Vert.

All Dimensions are US Survey Feet

V7

CROSS SECTIONS

SHEET 20 OF XXX

DESIGN STUDY ONLY

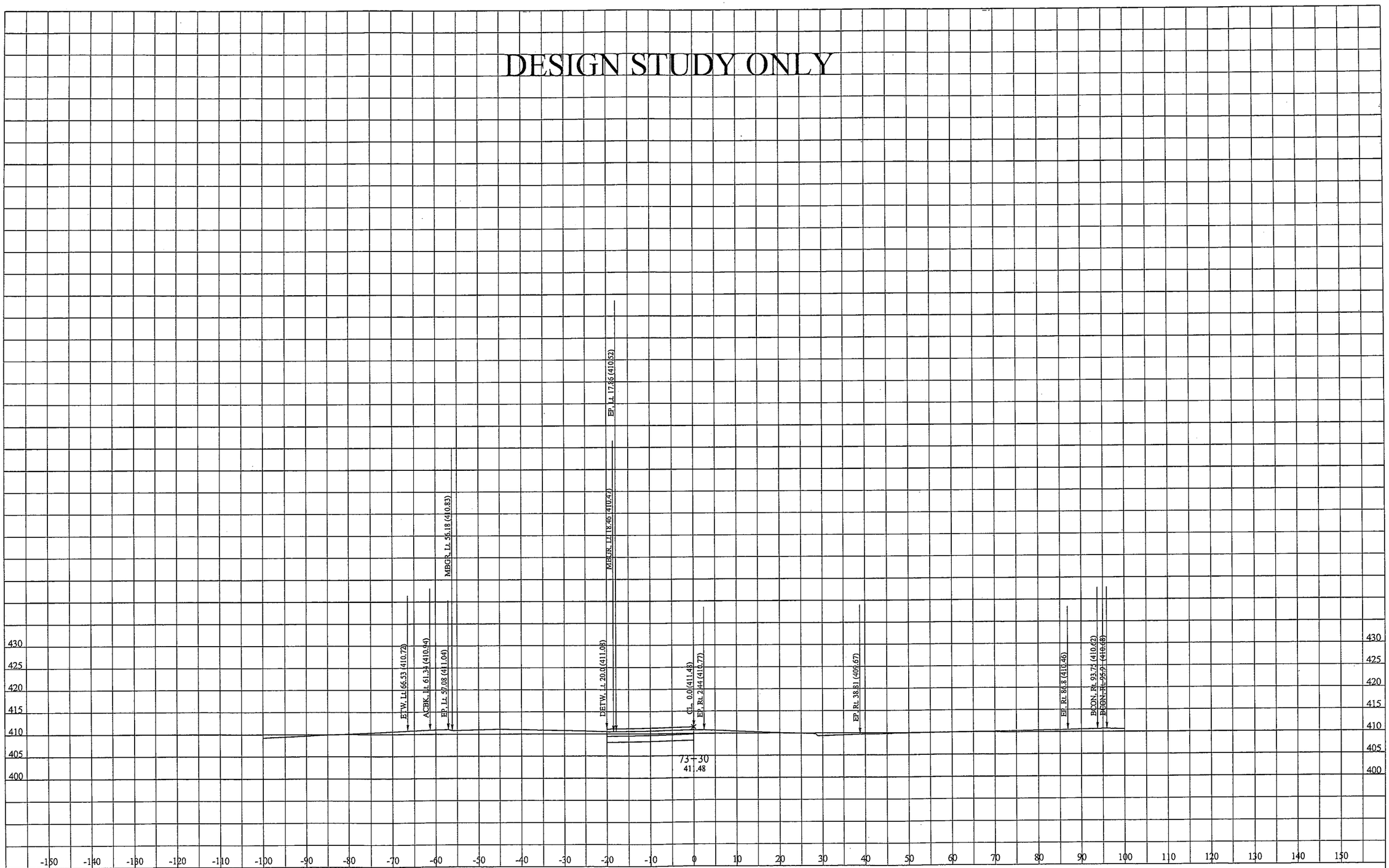

DATE: 6/23/2012

KC Project: 0817B File: D:\EA110781\0817B\vincent\V7BUSRAMP\v7mod16a.ear

SCALE: 1" = 10' Horiz.
1" = 10' Vert.

All Dimensions are US Survey Feet

V7
CROSS SECTIONS

SHEET 21 OF XXX

DESIGN STUDY ONLY

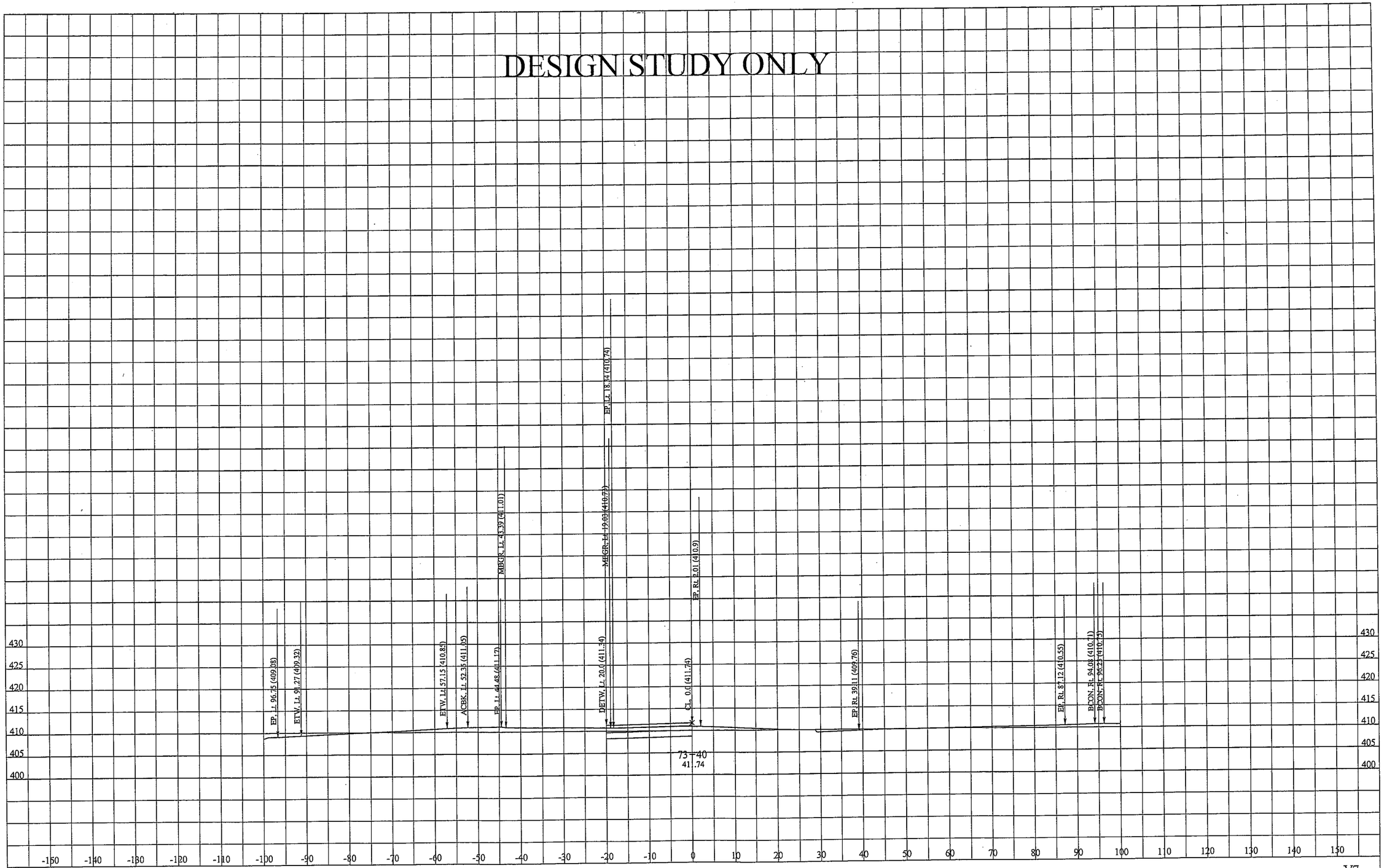

DATE: 6/23/2012

KC Project: 0817B File: D:\EA110781\0817B\vincent\V7BUSRAMP\v7mod16a.ear

SCALE: 1" = 10' Horiz.
1" = 10' Vert.

All Dimensions are US Survey Feet

V7
CROSS SECTIONS

SHEET 22 OF XXX

DESIGN STUDY ONLY

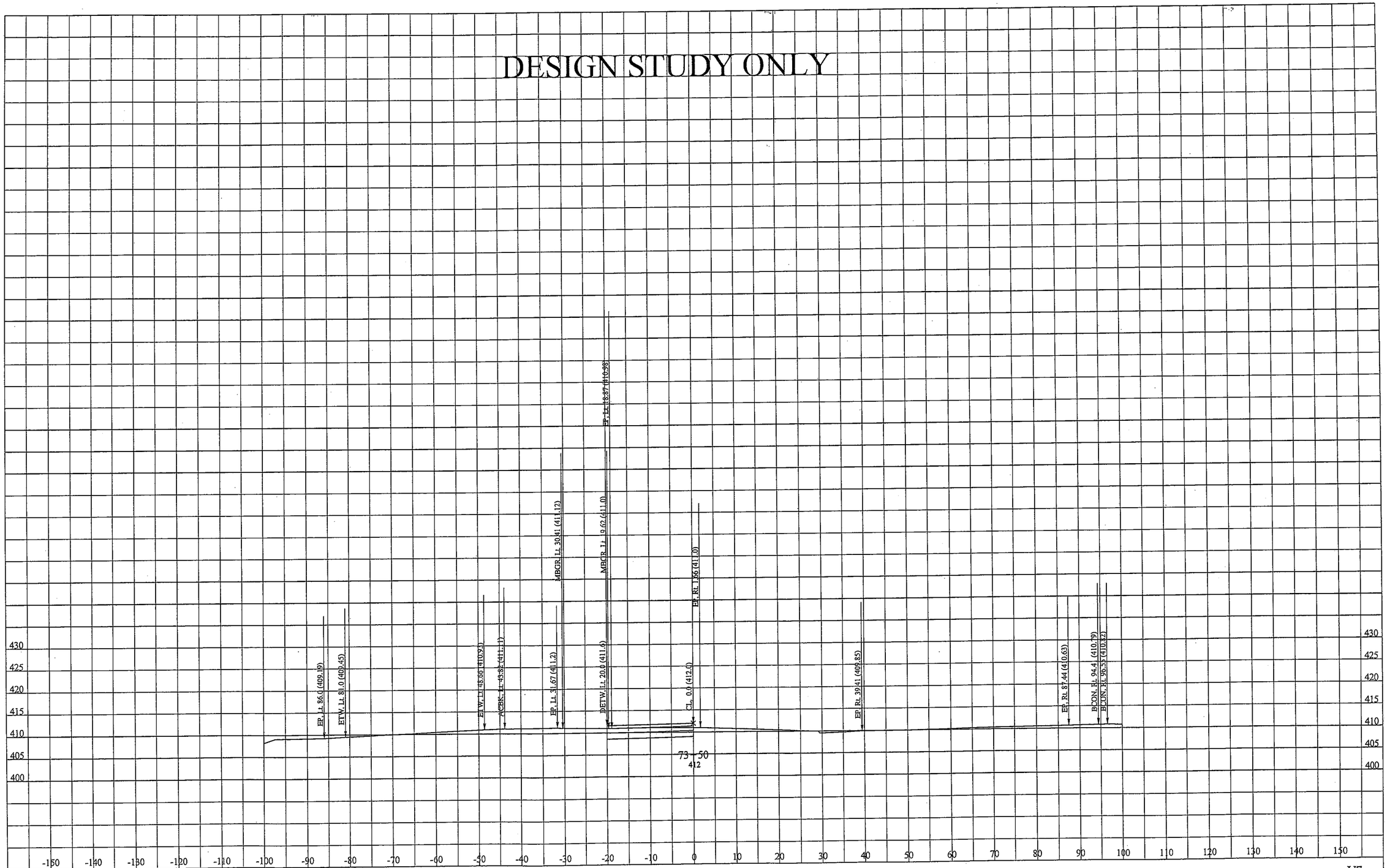

DATE: 6/23/2012

KC Project: 0817B File: D:\EA110781\0817B\vincent\V7BUSRAMP\v7mod16a.ear

SCALE: 1" = 10' Horiz.
1" = 10' Vert.

All Dimensions are US Survey Feet

V7

CROSS SECTIONS

SHEET 23 OF XXX

DESIGN STUDY ONLY

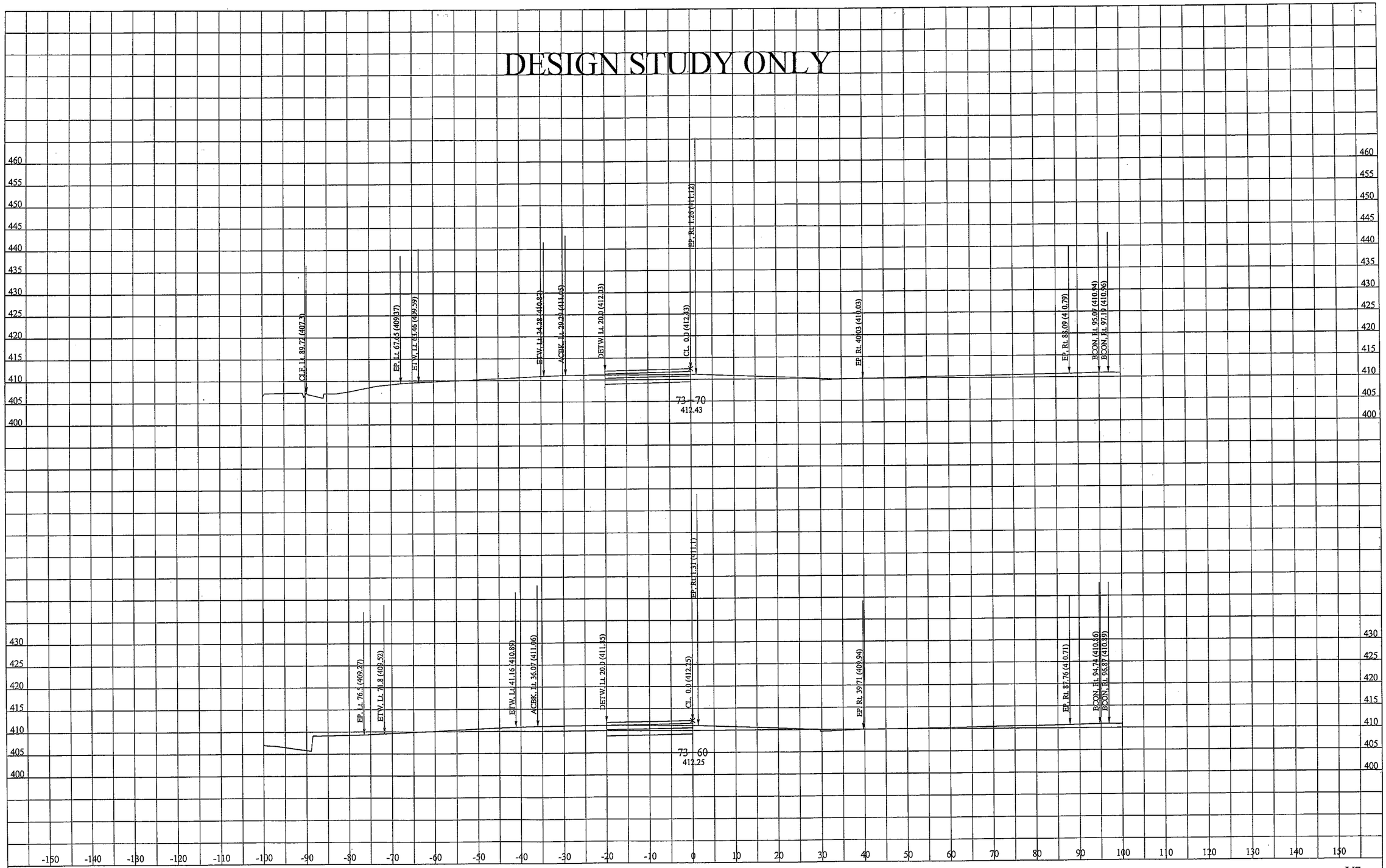

DATE: 6/23/2012

KC Project: 0817B File: D:\EA110781\0817B\vincent\V7BUSRAMP\w7mod16a.ear

SCALE: 1" = 10' Horiz.
1" = 10' Vert.

All Dimensions are US Survey Feet

V7

CROSS SECTIONS

SHEET 24 OF XXX

DESIGN STUDY ONLY

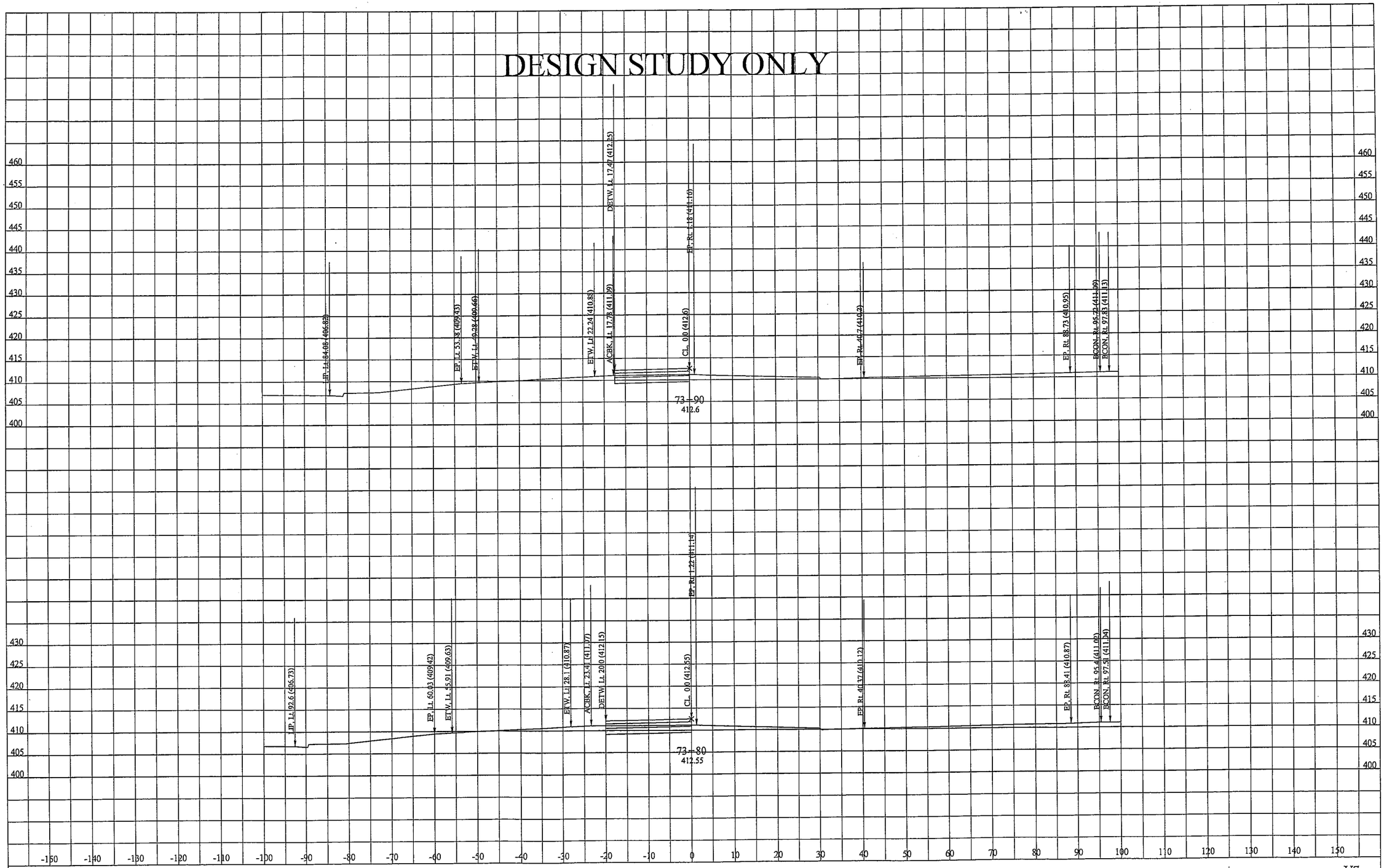

DATE: 6/23/2012

KC Project: 0817B File: D:\EA110781\0817B\vincent\V7BUSRAMP\w7mod16a.ear

SCALE: 1" = 10' Horiz.
1" = 10' Vert.

All Dimensions are US Survey Feet

V7

CROSS SECTIONS

SHEET 25 OF XXX

DESIGN STUDY ONLY

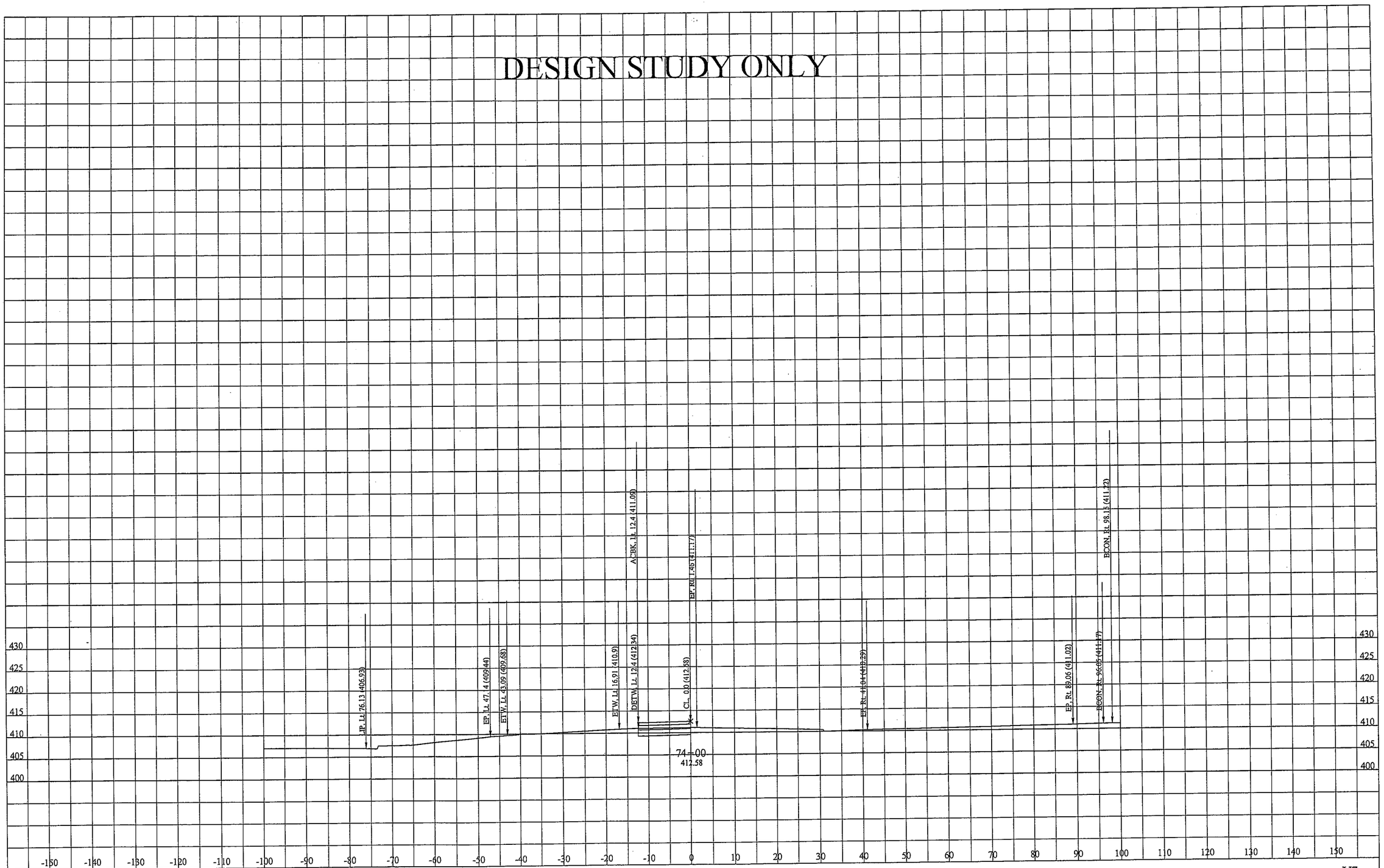

DATE: 6/23/2012

KC Project: 0817B File: D:\EA110781\0817B\vincent\V7BUSRAMP\v7mod16a.ear

SCALE: 1" = 10' Horiz.
1" = 10' Vert.

All Dimensions are US Survey Feet

V7
CROSS SECTIONS

SHEET 26 OF XXX

DESIGN STUDY ONLY

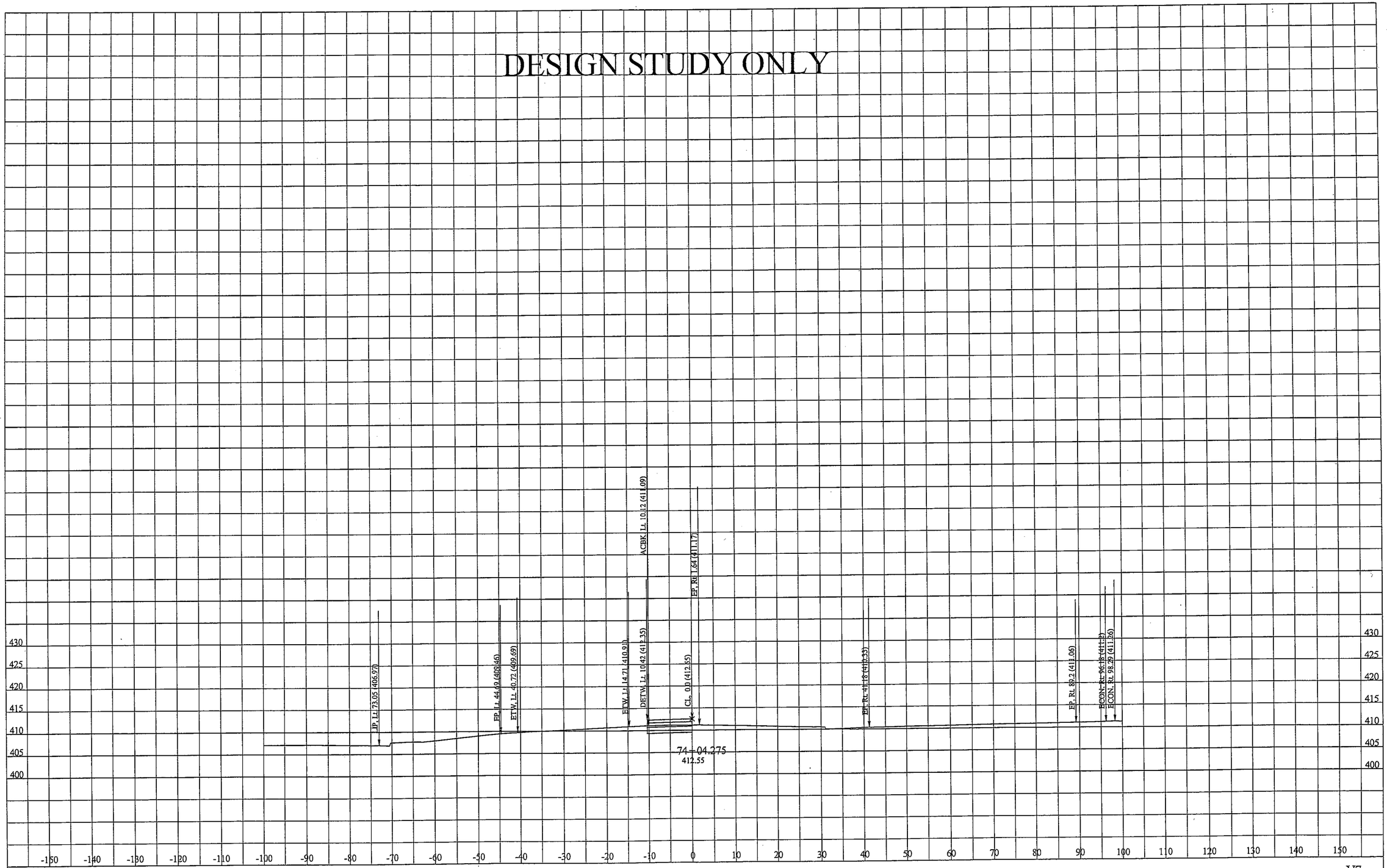

DATE: 6/23/2012

KC Project: 0817B File: D:\EA110781\0817B\vincent\V7BUSRAMP\v7mod16a.ear

SCALE: 1" = 10' Horiz.
1" = 10' Vert.

All Dimensions are US Survey Feet

V7

CROSS SECTIONS

SHEET 27 OF XXX

DESIGN STUDY ONLY

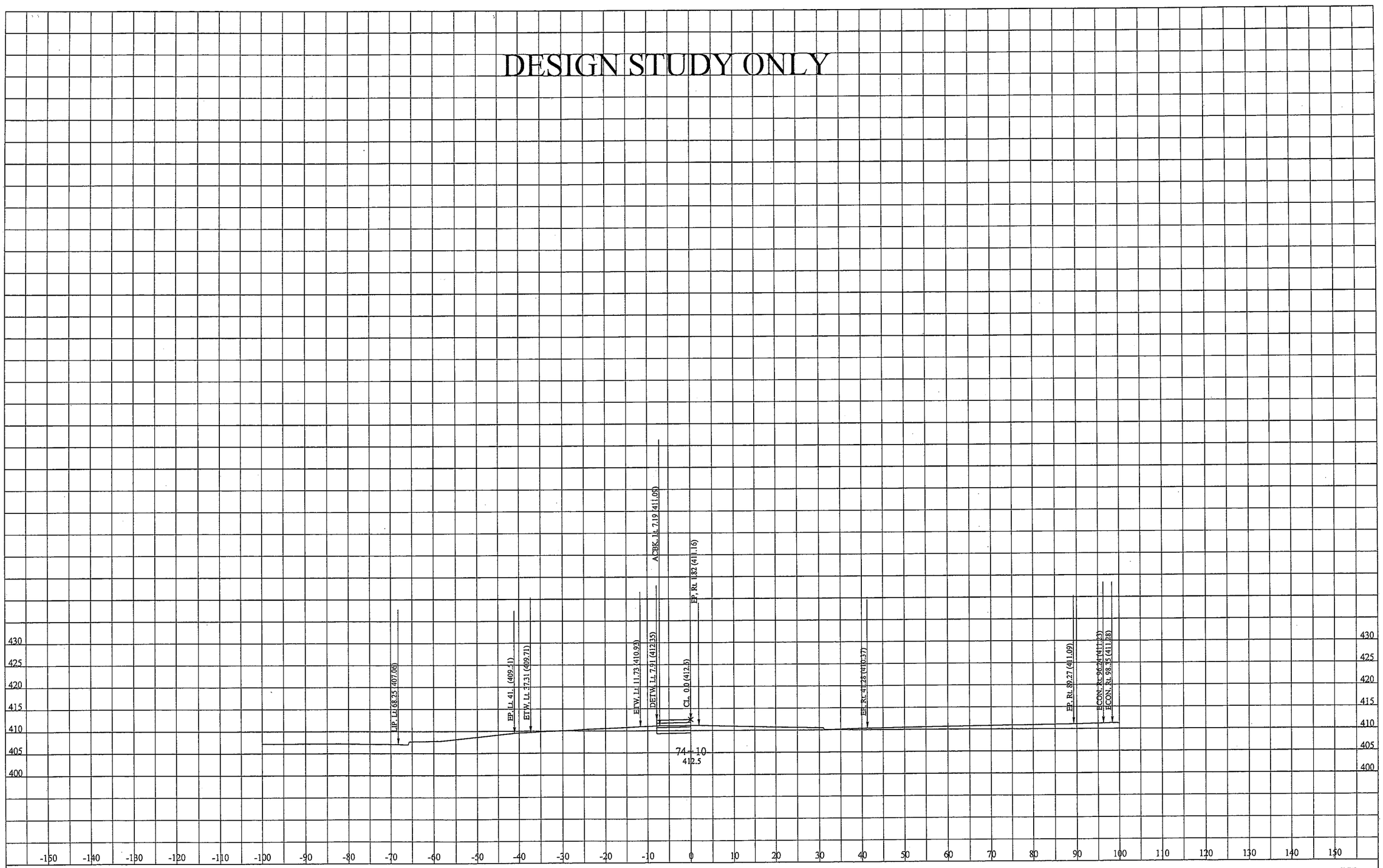

DATE: 6/23/2012

KC Project: 0817B File: D:\EA110781\0817B\vincent\V7BUSRAMP\v7mod16a.ear

SCALE: 1" = 10' Horiz.
1" = 10' Vert.

All Dimensions are US Survey Feet

V7
CROSS SECTIONS

SHEET 28 OF XXX

DESIGN STUDY ONLY

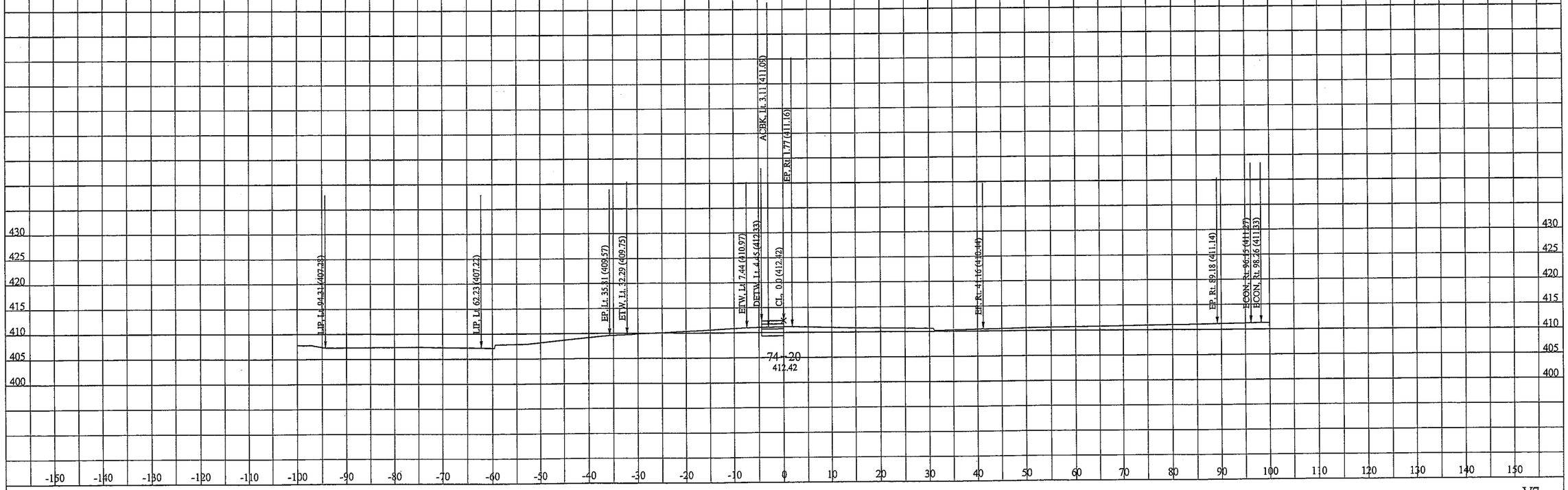

DATE: 6/23/2012

KC Project: 0817B File: D:\EA110781\0817B\vincent\V7BUSRAMP\v7mod16a.ear

SCALE: 1" = 10' Horiz.
1" = 10' Vert.

All Dimensions are US Survey Feet

V7

CROSS SECTIONS

DESIGN STUDY ONLY

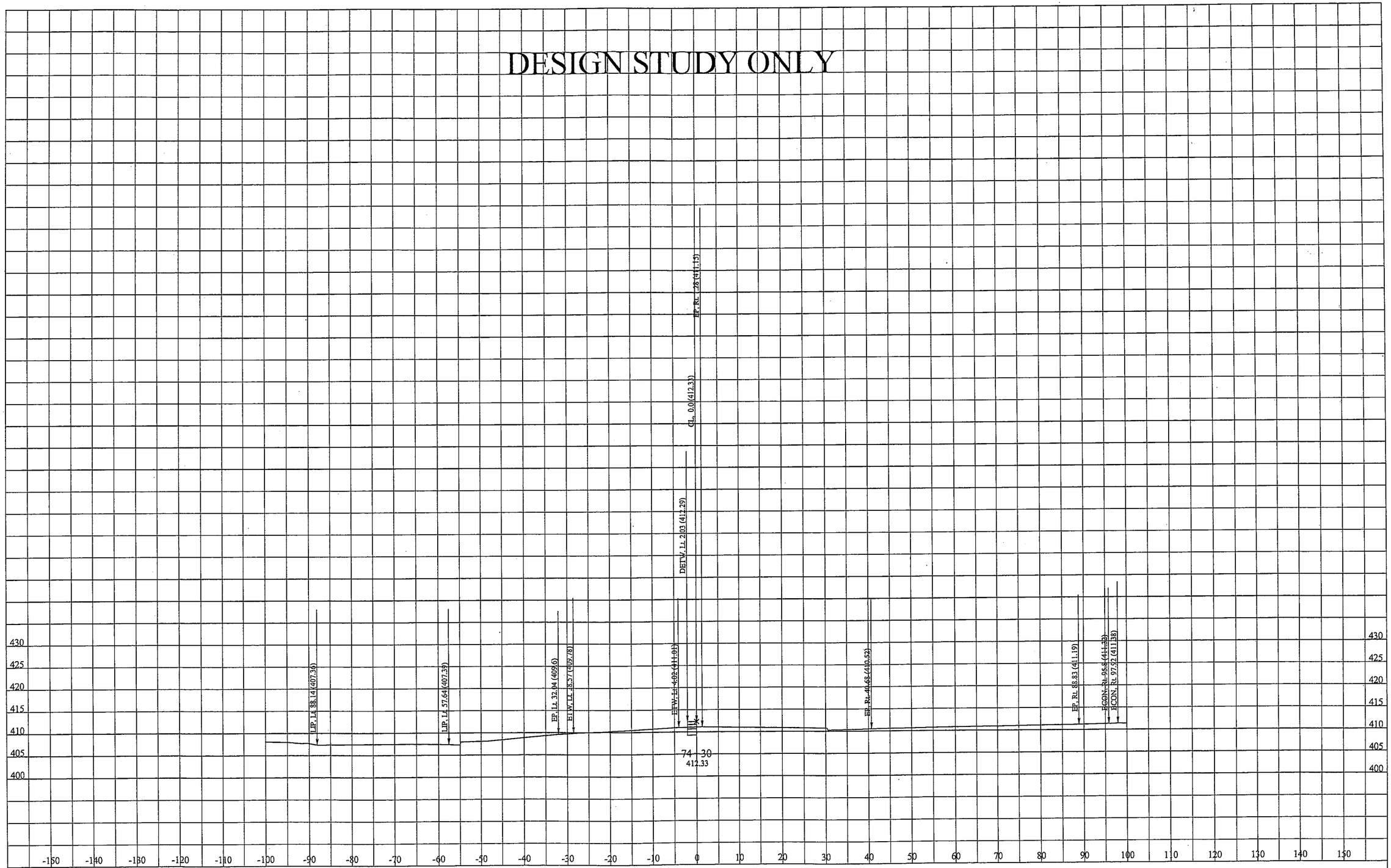

DATE: 6/23/2012

KC Project: 0817B File: D:\EA110781\0817B\vincent\V7BUSRAMP\v7mod16a.ear

SCALE: 1" = 10' Horiz.
1" = 10' Vert.

All Dimensions are US Survey Feet

V7
CROSS SECTIONS

SHEET 30 OF XXX

DESIGN STUDY ONLY

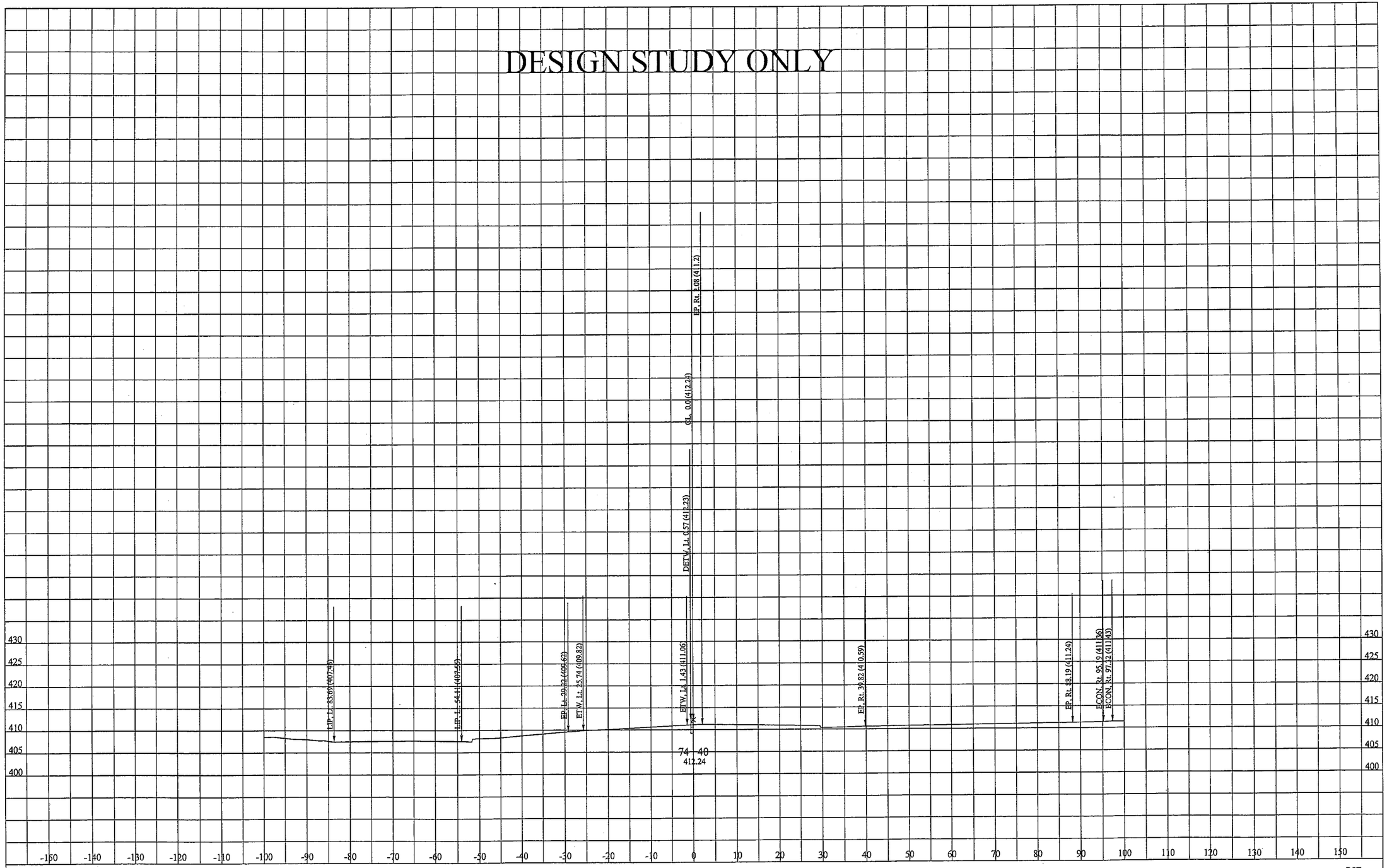

DATE: 6/23/2012

KC Project: 0817B File: D:\EA110781\0817B\vincent\V7BUSRAMP\v7mod16a.ear

SCALE: 1" = 10' Horiz.
1" = 10' Vert.

All Dimensions are US Survey Feet

V7

CROSS SECTIONS

SHEET 31 OF XXX

DESIGN STUDY ONLY

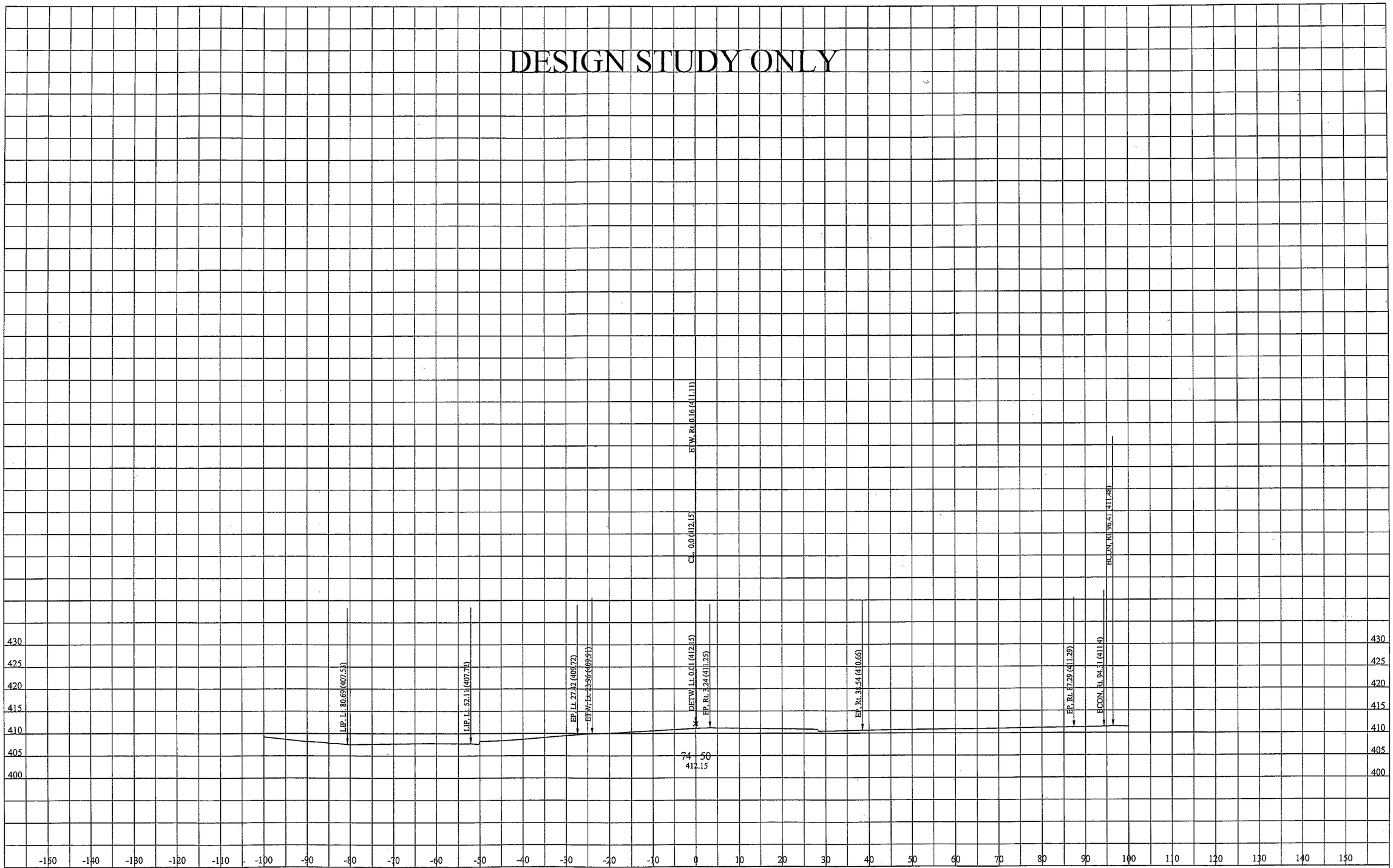

DATE: 6/23/2012

KC Project: 0817B File: D:\EA110781\0817B\vincent\V7BUSRAMP\w7mod16a.ear

SCALE: 1" = 10' Horiz.
1" = 10' Vert.

All Dimensions are US Survey Feet

V7

CROSS SECTIONS

SHEET 32 OF XXX

DESIGN STUDY ONLY

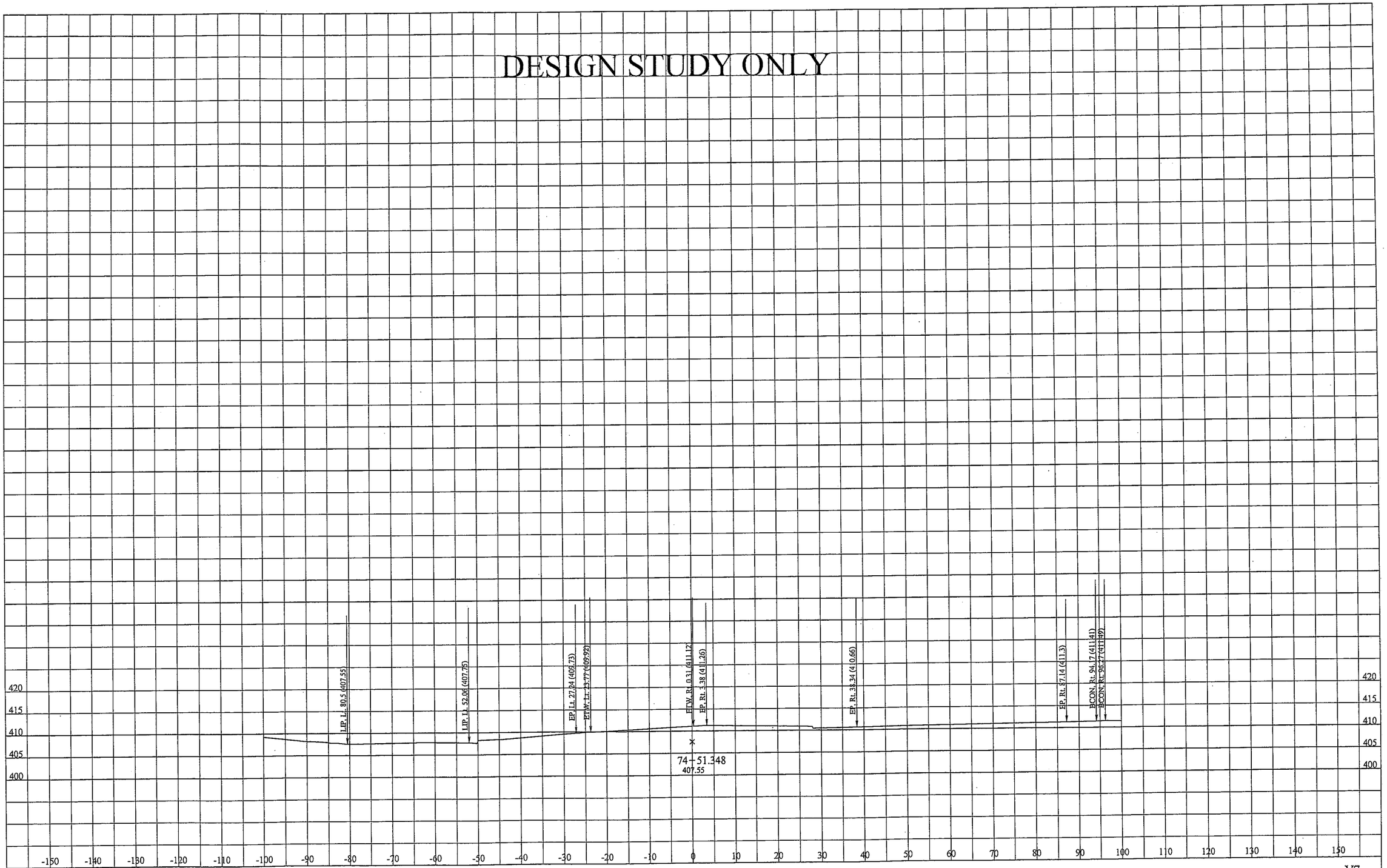

DATE: 6/23/2012

KC Project: 0817B File: D:\EA110781\0817B\vincent\V7BUSRAMP\v7mod16a.ear

SCALE: 1" = 10' Horiz.
1" = 10' Vert.

All Dimensions are US Survey Feet

V7

CROSS SECTIONS

SHEET 33 OF XXX

V8 Ramp

Rte 10 EB Vincent Ave Bus Ramp

DESIGN STUDY ONLY

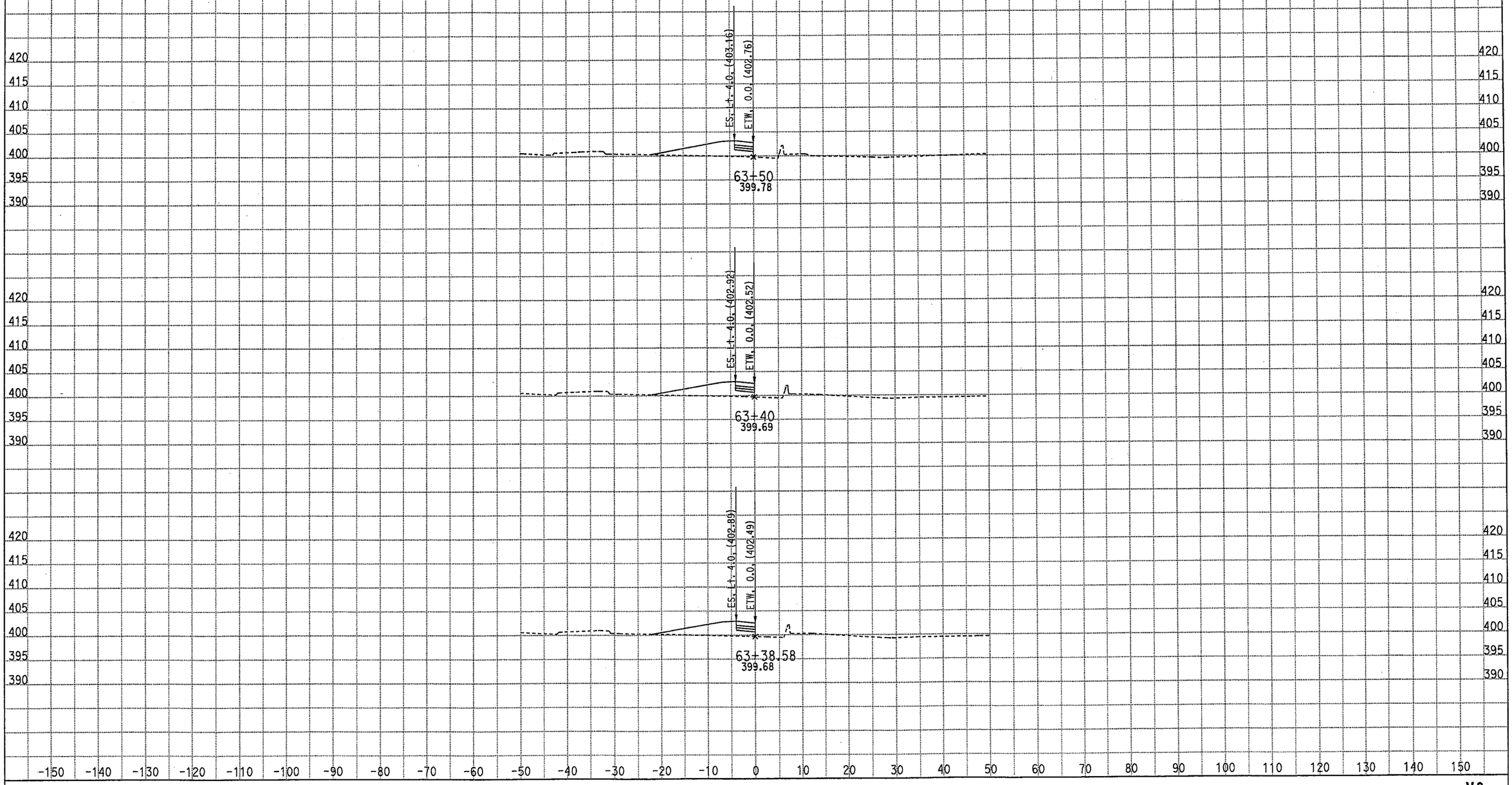

CREATED BY: Vincent Ave
DATE: 5/17/2012
KC Project: 0817C File: D:\CAiCE\0817C\V8 Bus Ramp\051112 v8 final\051512 v8 xsec.ear

CONTRACT: 1170u1
DIST/CO/RTE/PM: LA/10/HOV
PROJECT ID: Bus Ramp

SCALE: 1" = 10' Horiz.
1" = 10' Vert.

All Dimensions are US Survey Feet

V8
CROSS SECTIONS
SHEET 1 OF XXX

DESIGN STUDY ONLY

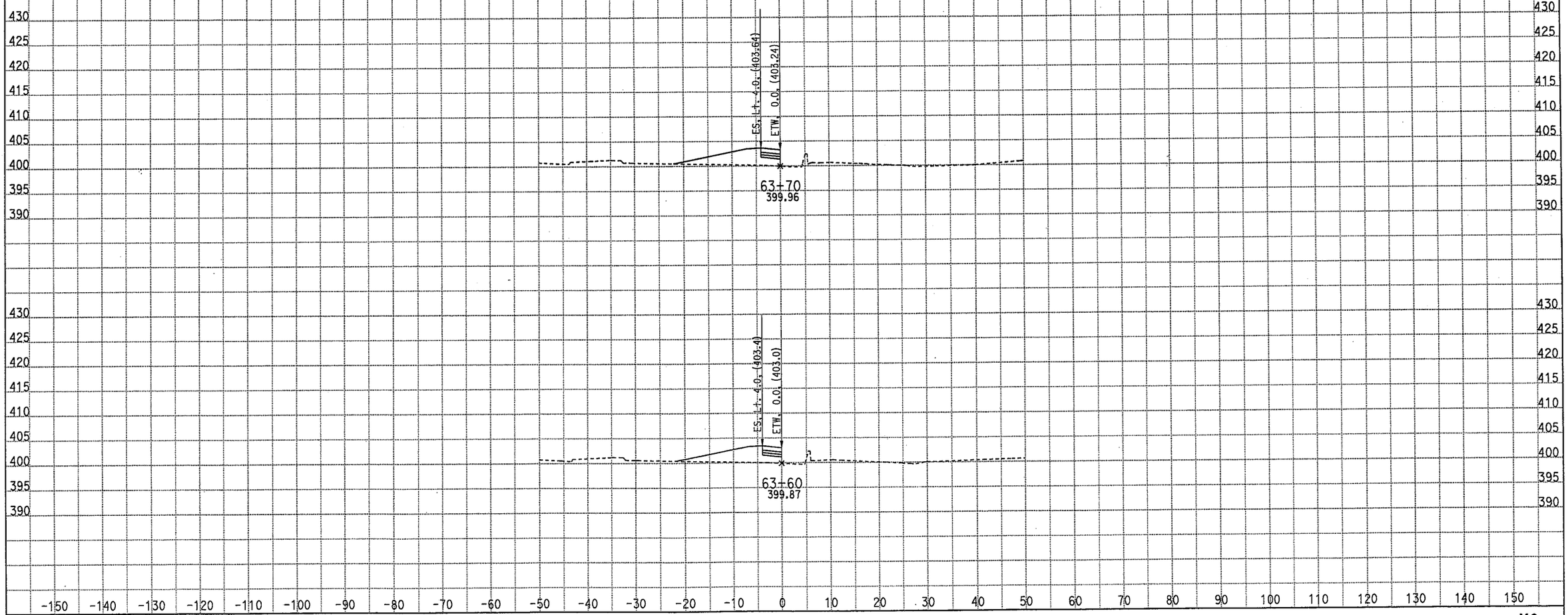

CREATED BY: Vincent Ave
DATE: 5/17/2012
KC Project: 0817C File: D:\CAiCE\0817C\V8 Bus Ramp\051112 v8 final\051512 v8 xsec.ear

CONTRACT: 1170u1
DIST/CO/RTE/PM: LA/10/HOV
PROJECT ID: Bus Ramp

SCALE: 1" = 10' Horiz.
1" = 10' Vert.

All Dimensions are US Survey Feet

V8
CROSS SECTIONS
SHEET 2 OF XXX

DESIGN STUDY ONLY

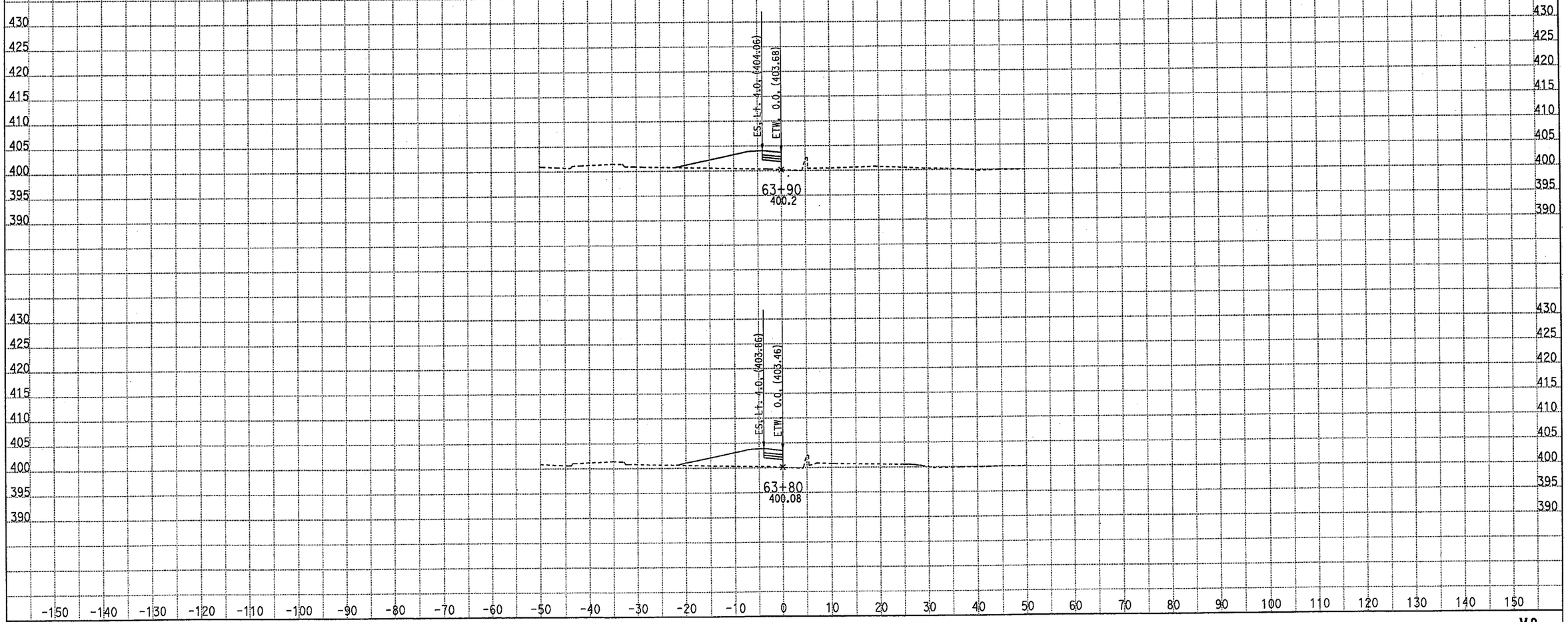

CREATED BY: Vincent Ave
DATE: 5/17/2012
KC Project: 0817C File: D:\CAiCE\0817C\V8 Bus Ramp\051112 v8 final\051512 v8 xsec.ear

CONTRACT: 1170u1
DIST/CO/RTE/PM: LA/10/HOV
PROJECT ID: Bus Ramp

SCALE: 1" = 10' Horiz.
1" = 10' Vert.

All Dimensions are US Survey Feet

V8
CROSS SECTIONS
SHEET 3 OF XXX

DESIGN STUDY ONLY

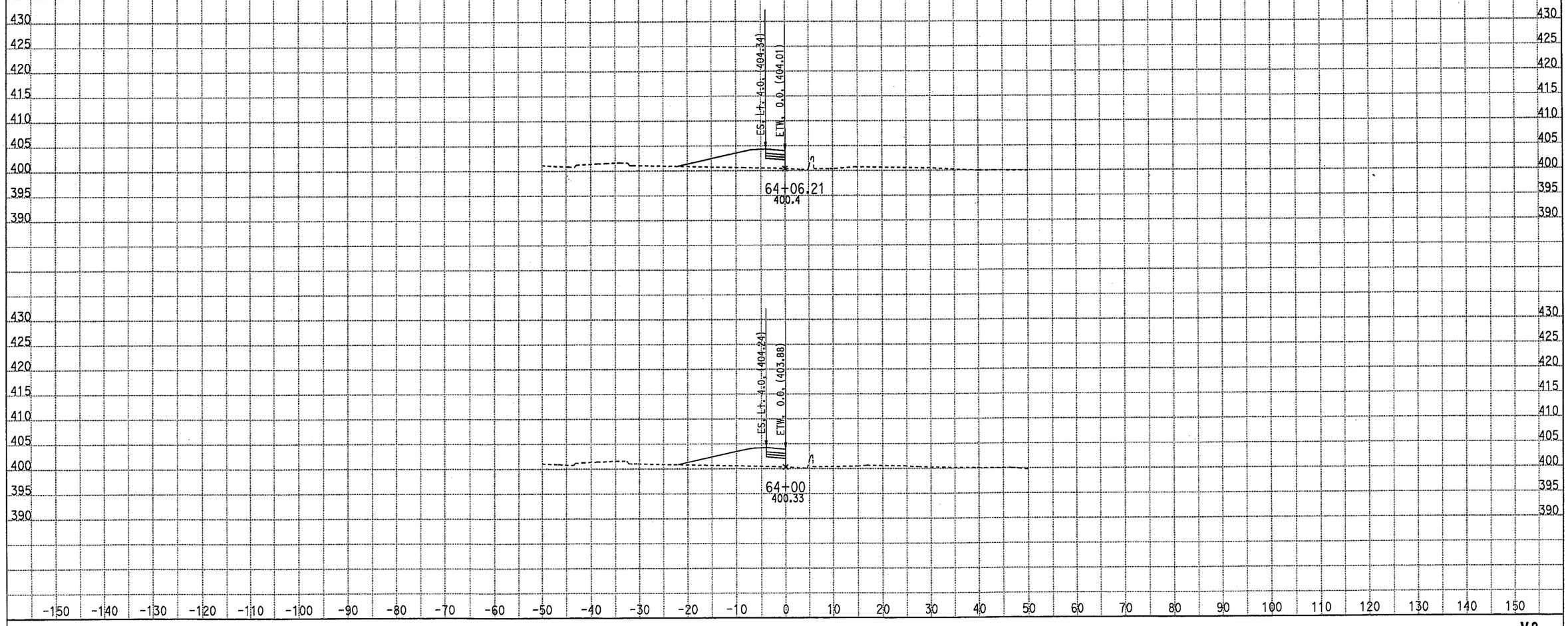

CREATED BY: Vincent Ave
DATE: 5/17/2012
KC Project: 0817C File: D:\CAiCE\0817C\V8 Bus Ramp\051112 v8 final\051512 v8 xsec.ear

CONTRACT: 1170u1
DIST/CO/RTE/PM: LA/10/HOV
PROJECT ID: Bus Ramp

SCALE: 1" = 10' Horiz.
1" = 10' Vert.

All Dimensions are US Survey Feet

V8
CROSS SECTIONS
SHEET 4 OF XXX

DESIGN STUDY ONLY

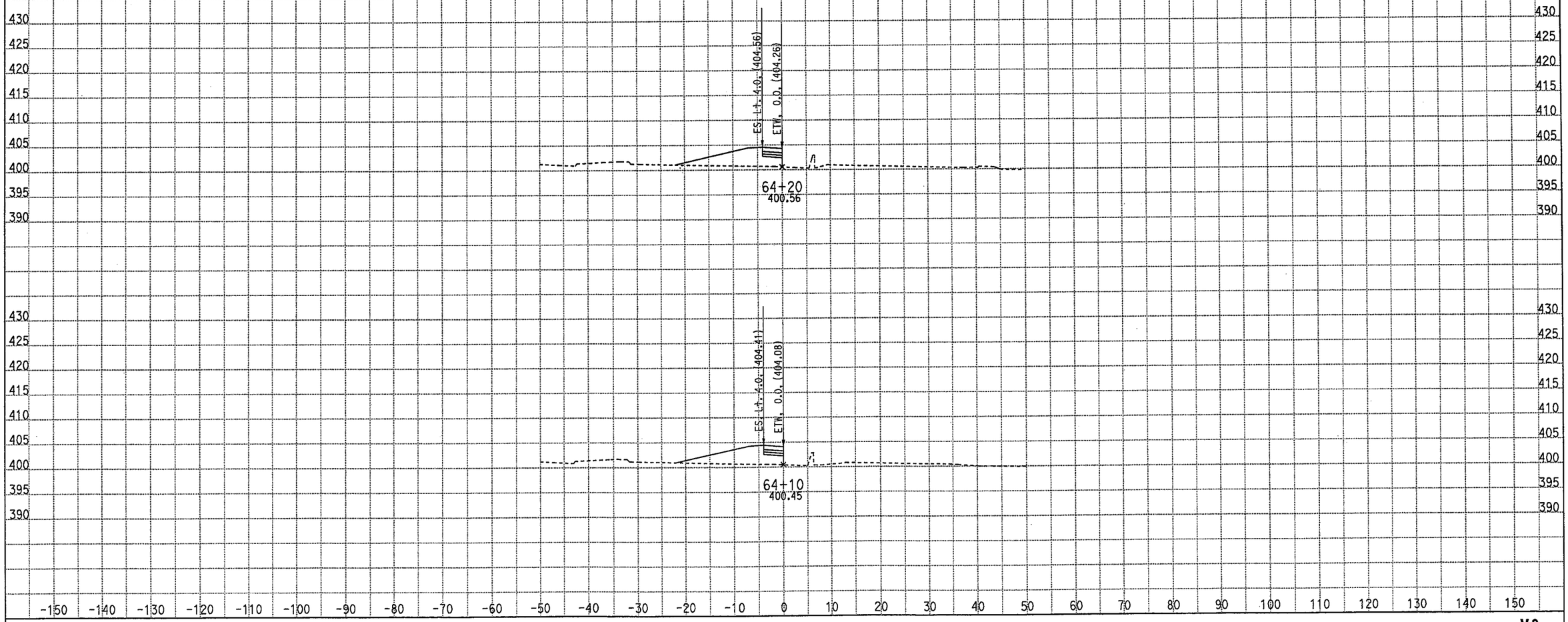

CREATED BY: Vincent Ave
DATE: 5/17/2012
KC Project: 0817C File: D:\CAiCE\0817C\V8 Bus Ramp\051112 v8 final\051512 v8 xsec.ear

CONTRACT: 1170u1
DIST/CO/RTE/PM: LA/10/HOV
PROJECT ID: Bus Ramp

SCALE: 1" = 10' Horiz.
1" = 10' Vert.

All Dimensions are US Survey Feet

V8
CROSS SECTIONS
SHEET 5 OF XXX

DESIGN STUDY ONLY

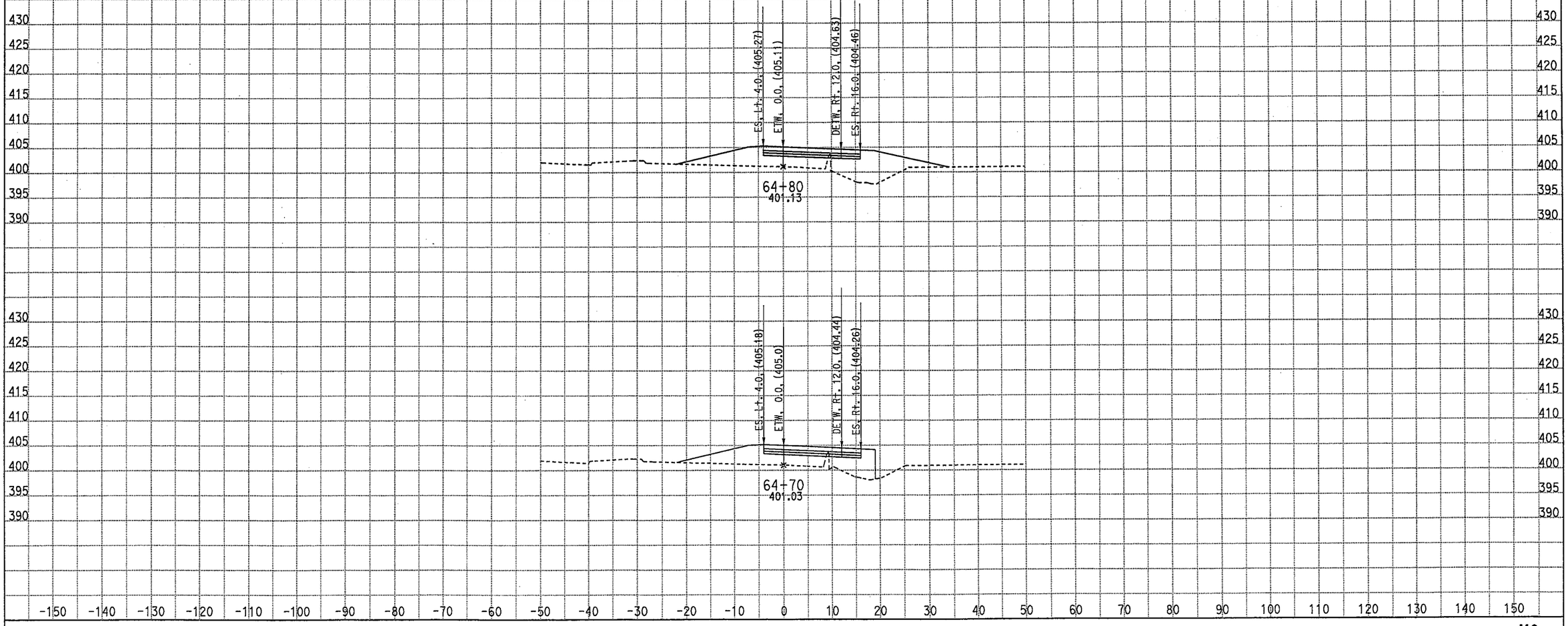

CREATED BY: Vincent Ave
DATE: 5/17/2012
KC Project: 0817C File: D:\CAiCE\0817C\V8 Bus Ramp\051112 v8 final\051512 v8 xsec.ear

CONTRACT: 1170u1
DIST/CO/RTE/PM: LA/10/HOV
PROJECT ID: Bus Ramp

SCALE: 1" = 10' Horiz.
1" = 10' Vert.

All Dimensions are US Survey Feet

V8
CROSS SECTIONS
SHEET 9 OF XXX

DESIGN STUDY ONLY

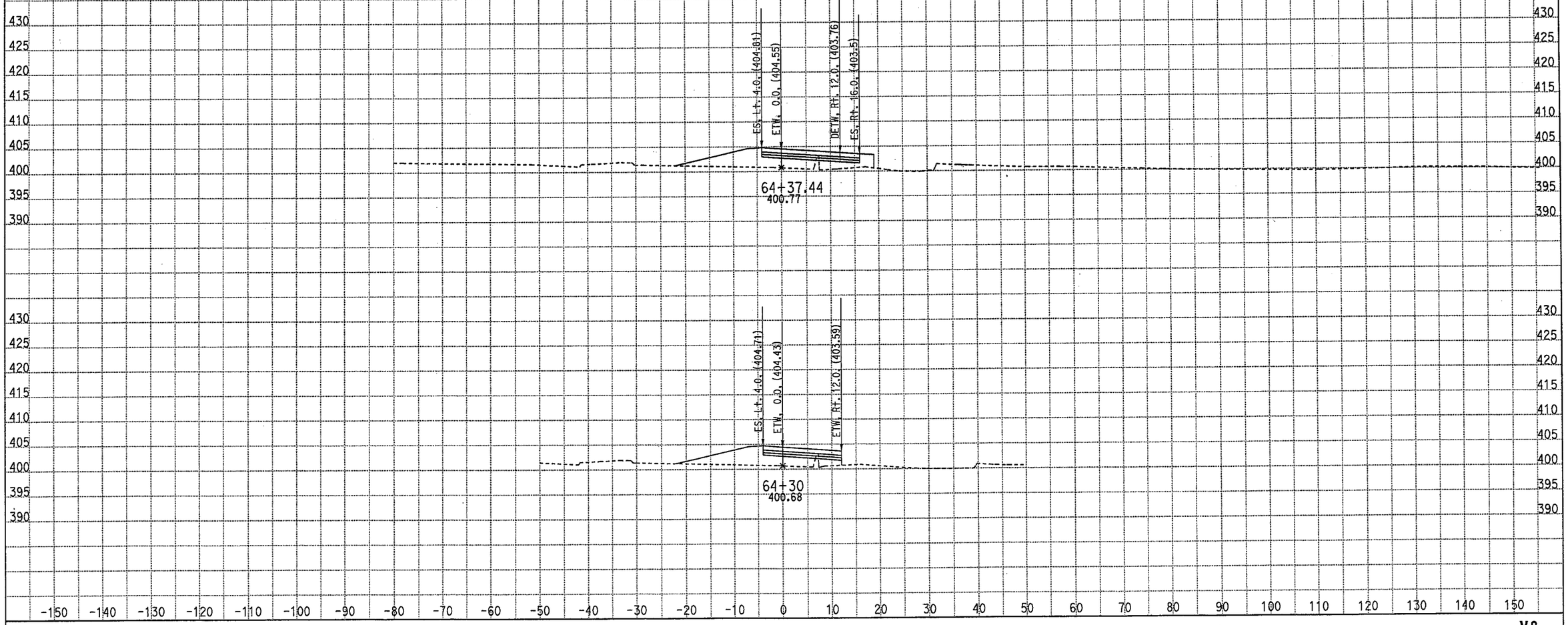

CREATED BY: Vincent Ave
DATE: 5/17/2012
KC Project: 0817C File: D:\CAiCE\0817C\V8 Bus Ramp\051112 v8 final\051512 v8 xsec.ear

CONTRACT: 1170u1
DIST/CO/RTE/PM: LA/10/HOV
PROJECT ID: Bus Ramp

SCALE: 1" = 10' Horiz.
1" = 10' Vert.

All Dimensions are US Survey Feet

V8
CROSS SECTIONS
SHEET 6 OF XXX

DESIGN STUDY ONLY

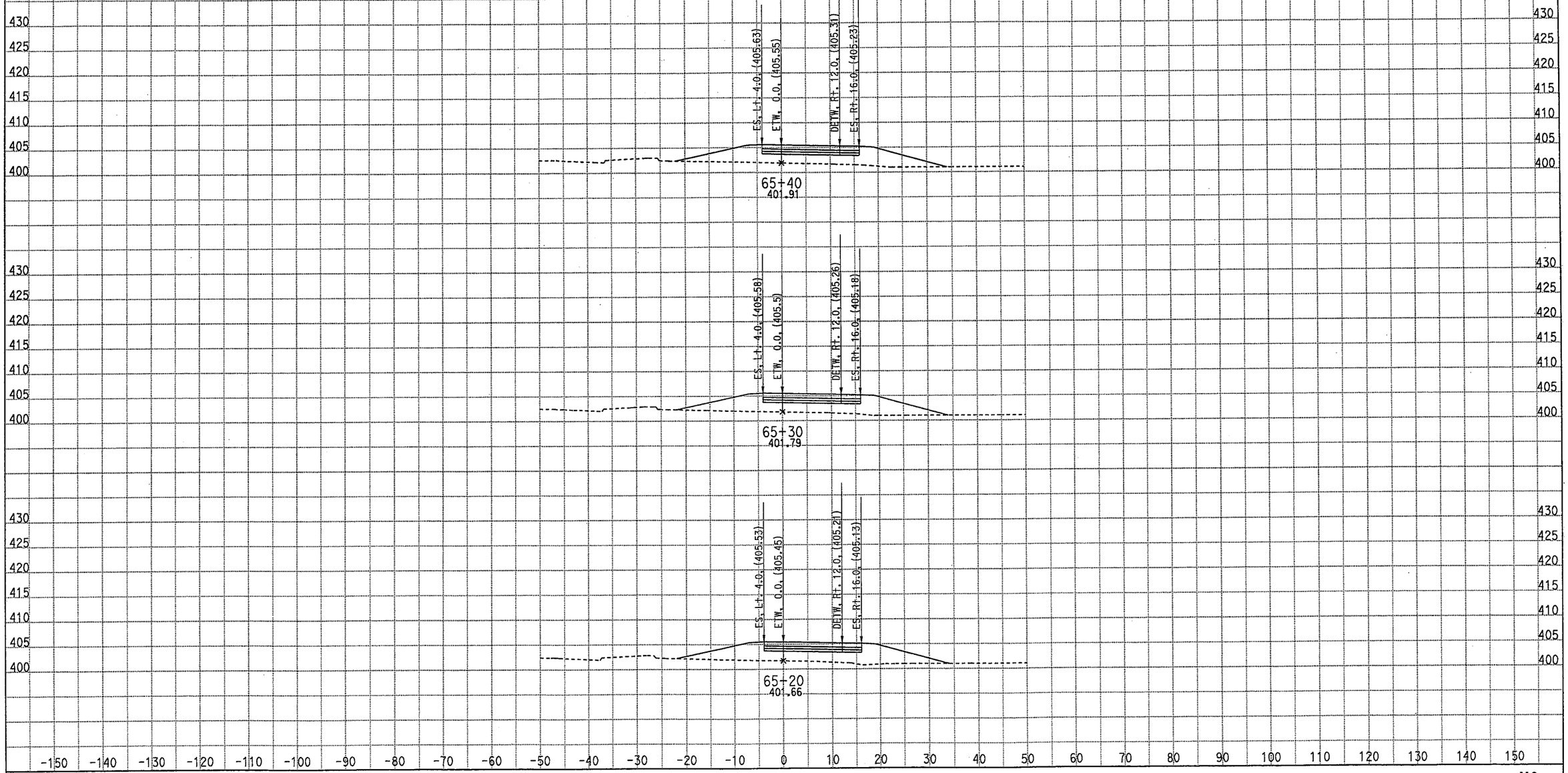

CREATED BY: Vincent Ave
DATE: 5/17/2012
KC Project: 0817C File: D:\CAiCE\0817C\V8 Bus Ramp\051112 v8 final\051512 v8 xsec.ear

CONTRACT: 1170u1
DIST/CO/RTE/PM: LA/10/HOV
PROJECT ID: Bus Ramp

SCALE: 1" = 10' Horiz.
1" = 10' Vert.

All Dimensions are US Survey Feet

V8
CROSS SECTIONS
SHEET 11 OF XXX

DESIGN STUDY ONLY

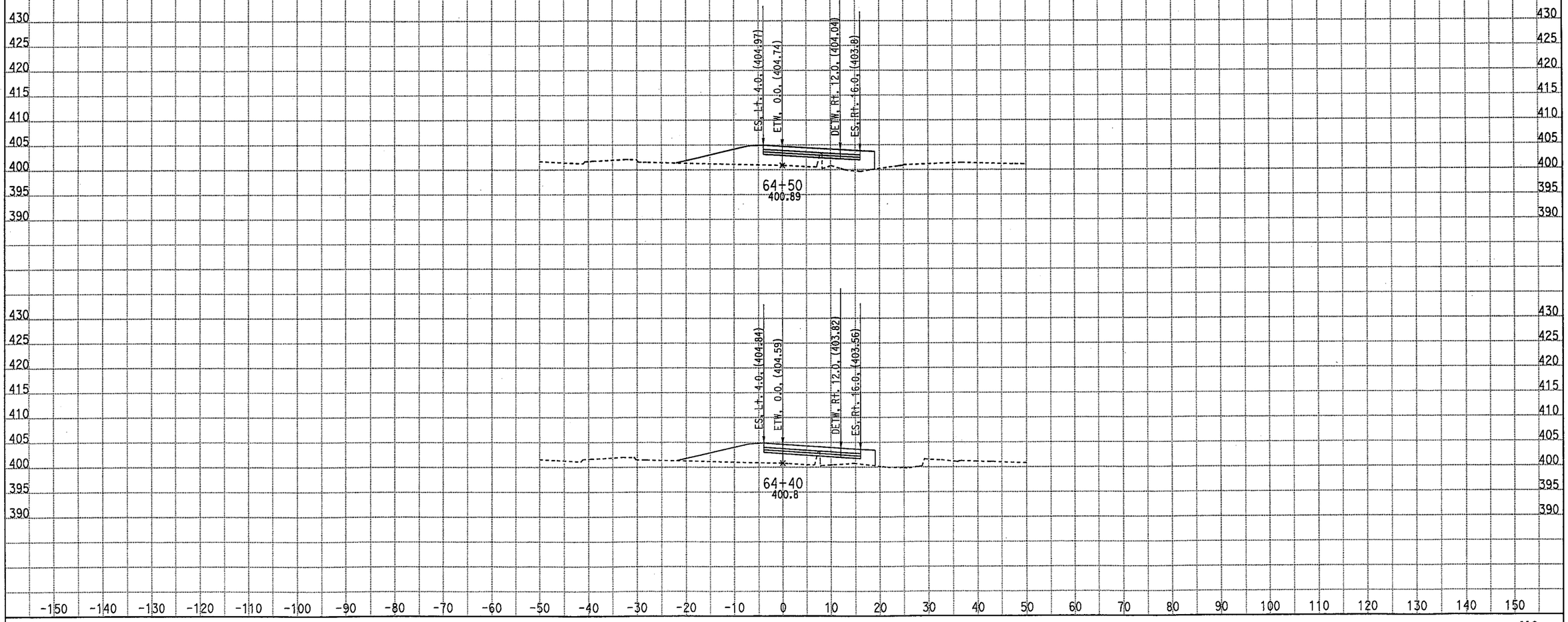

CREATED BY: Vincent Ave
DATE: 5/17/2012
KC Project: 0817C File: D:\CAiCE\0817C\V8 Bus Ramp\051112 v8 final\051512 v8 xsec.ear

CONTRACT: 1170u1
DIST/CO/RTE/PM: LA/10/HOV
PROJECT ID: Bus Ramp

SCALE: 1" = 10' Horiz.
1" = 10' Vert.

All Dimensions are US Survey Feet

V8
CROSS SECTIONS
SHEET 7 OF XXX

DESIGN STUDY ONLY

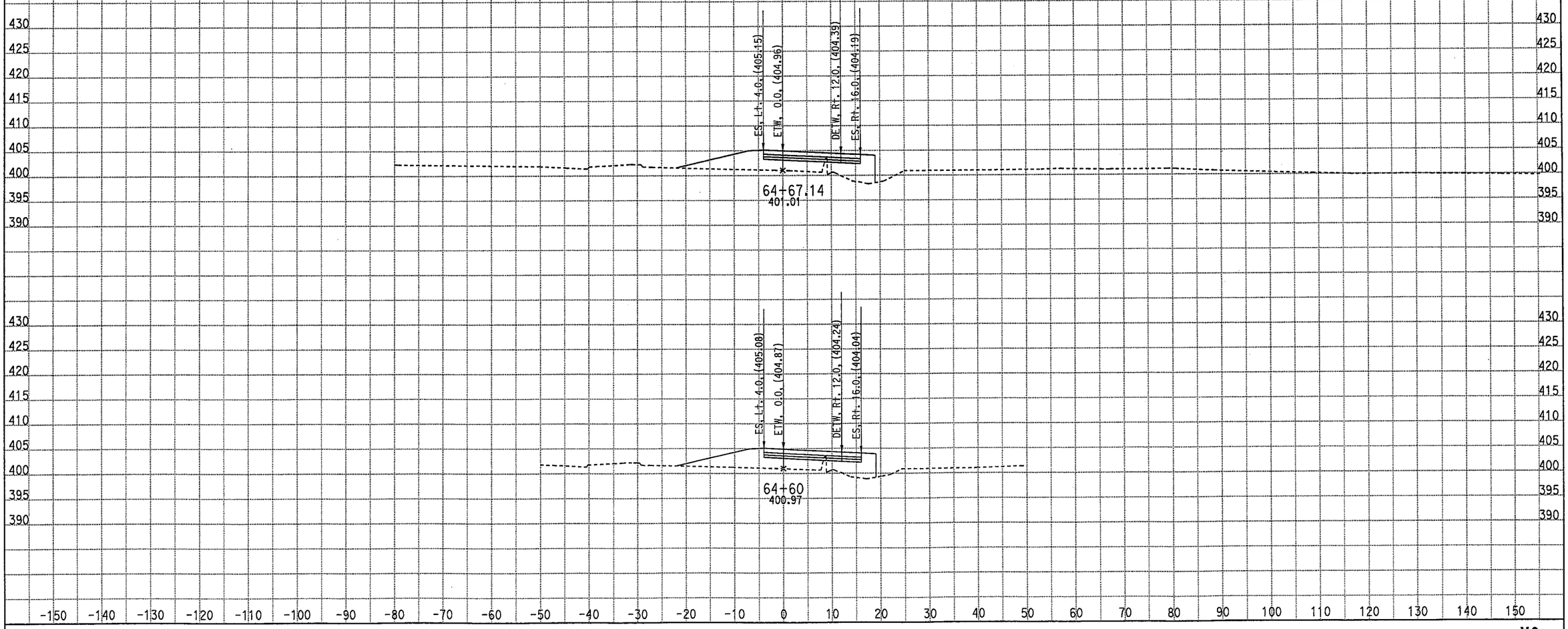

CREATED BY: Vincent Ave
DATE: 5/17/2012
KC Project: 0817C File: D:\CAiCE\0817C\V8 Bus Ramp\051112 v8 final\051512 v8 xsec.ear

CONTRACT: 1170u1
DIST/CO/RTE/PM: LA/10/HOV
PROJECT ID: Bus Ramp

SCALE: 1" = 10' Horiz.
1" = 10' Vert.

All Dimensions are US Survey Feet

V8
CROSS SECTIONS
SHEET 8 OF XXX

DESIGN STUDY ONLY

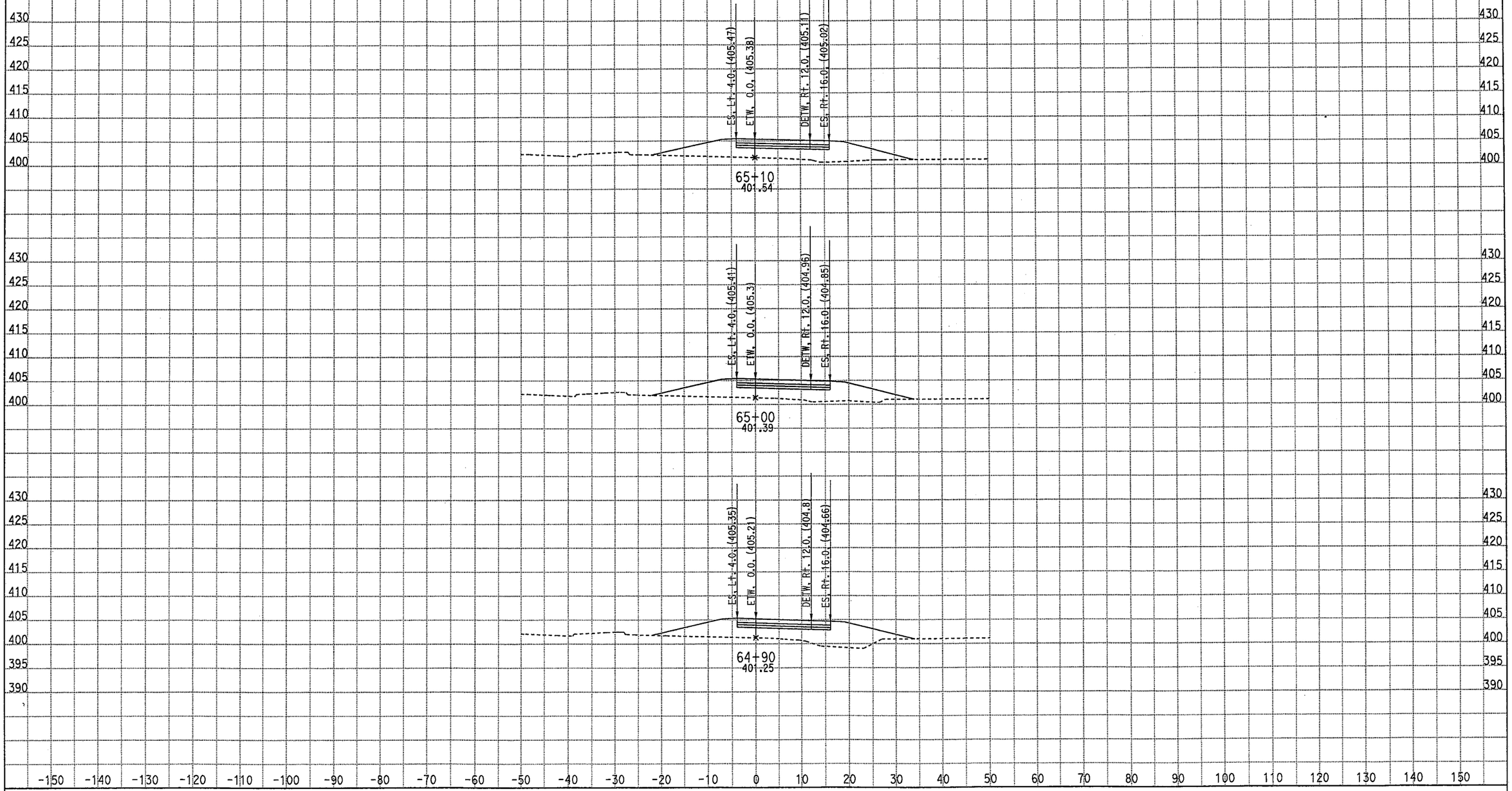

CREATED BY: Vincent Ave
DATE: 5/17/2012
KC Project: 0817C File: D:\CAiCE\0817C\V8 Bus Ramp\051112 v8 final\051512 v8 xsec.ear

CONTRACT: 1170u1
DIST/CO/RTE/PM: LA/10/HOV
PROJECT ID: Bus Ramp

SCALE: 1" = 10' Horiz.
1" = 10' Vert.

All Dimensions are US Survey Feet

V8
CROSS SECTIONS
SHEET 10 OF XXX

DESIGN STUDY ONLY

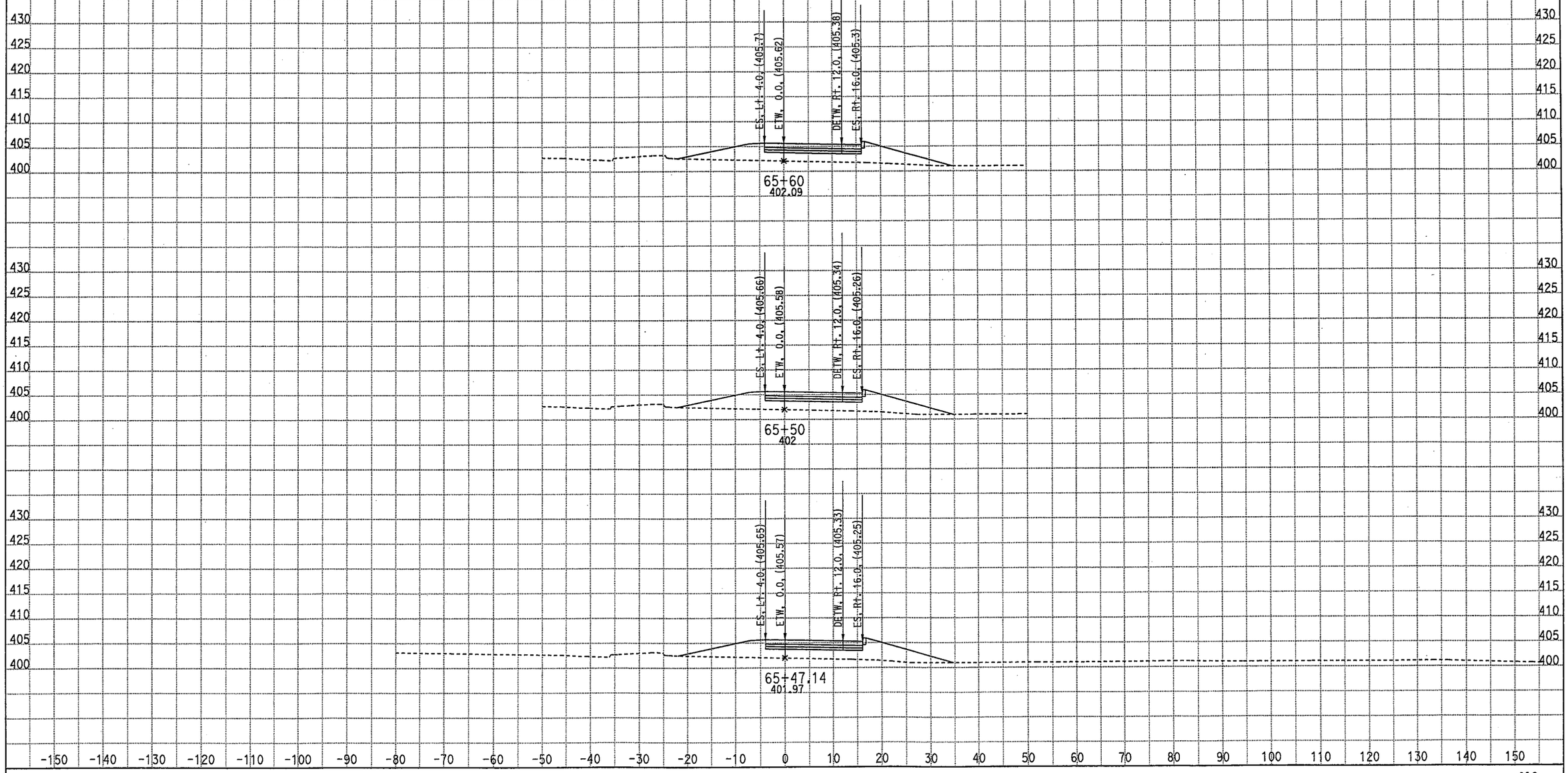

CREATED BY: Vincent Ave
DATE: 5/17/2012
KC Project: 0817C File: D:\CAiCE\0817C\V8 Bus Ramp\051112 v8 final\051512 v8 xsec.ear

CONTRACT: 1170u1
DIST/CO/RTE/PM: LA/10/HOV
PROJECT ID: Bus Ramp

SCALE: 1" = 10' Horiz.
1" = 10' Vert.

All Dimensions are US Survey Feet

V8
CROSS SECTIONS
SHEET 12 OF XXX

DESIGN STUDY ONLY

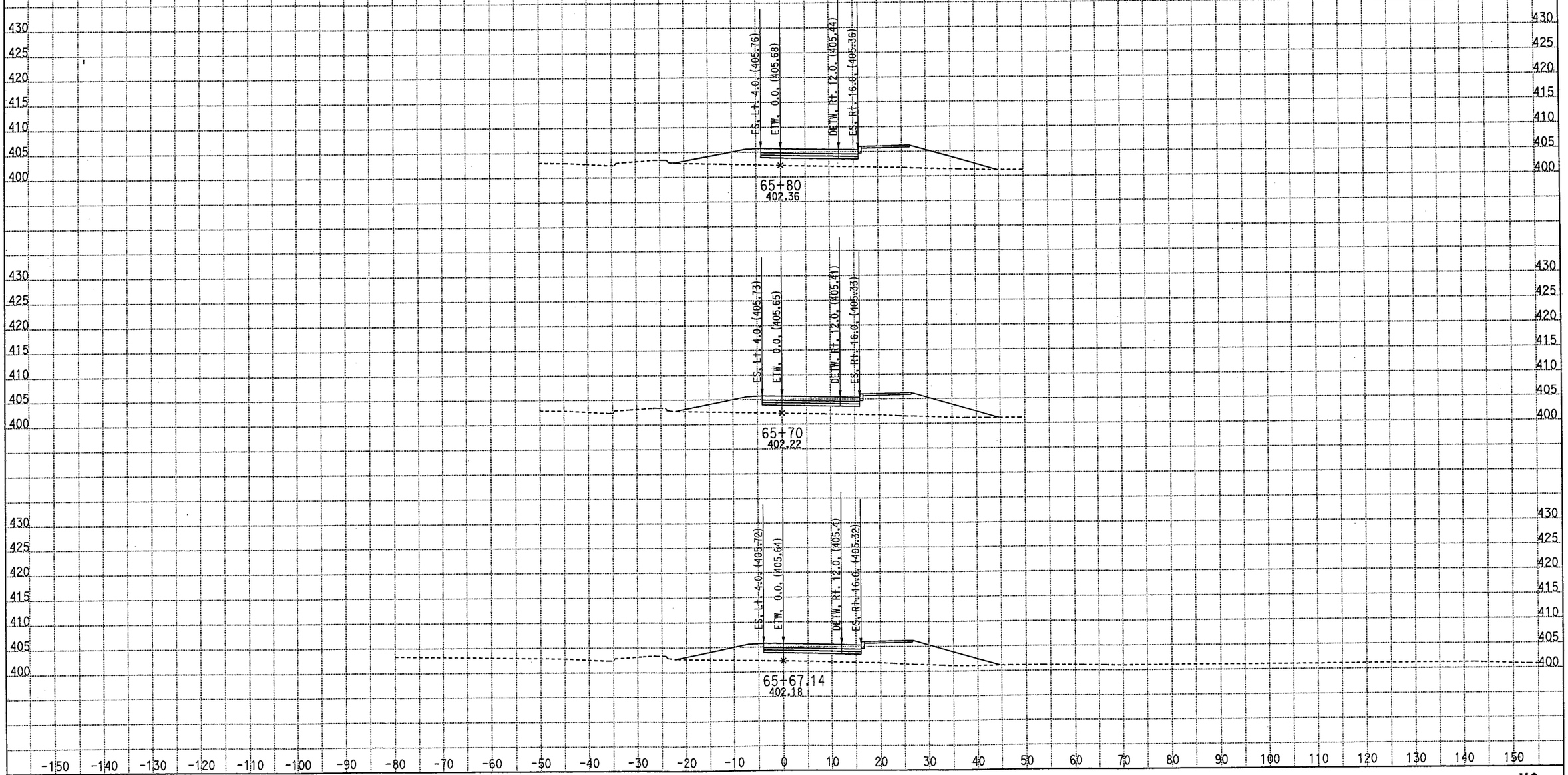

CREATED BY: Vincent Ave
DATE: 5/17/2012
KC Project: 0817C File: D:\CAiCE\0817C\V8 Bus Ramp\051112 v8 final\051512 v8 xsec.ear

CONTRACT: 1170u1
DIST/CO/RTE/PM: LA/10/HOV
PROJECT ID: Bus Ramp

SCALE: 1" = 10' Horiz.
1" = 10' Vert.

All Dimensions are US Survey Feet

V8
CROSS SECTIONS
SHEET 13 OF XXX

DESIGN STUDY ONLY

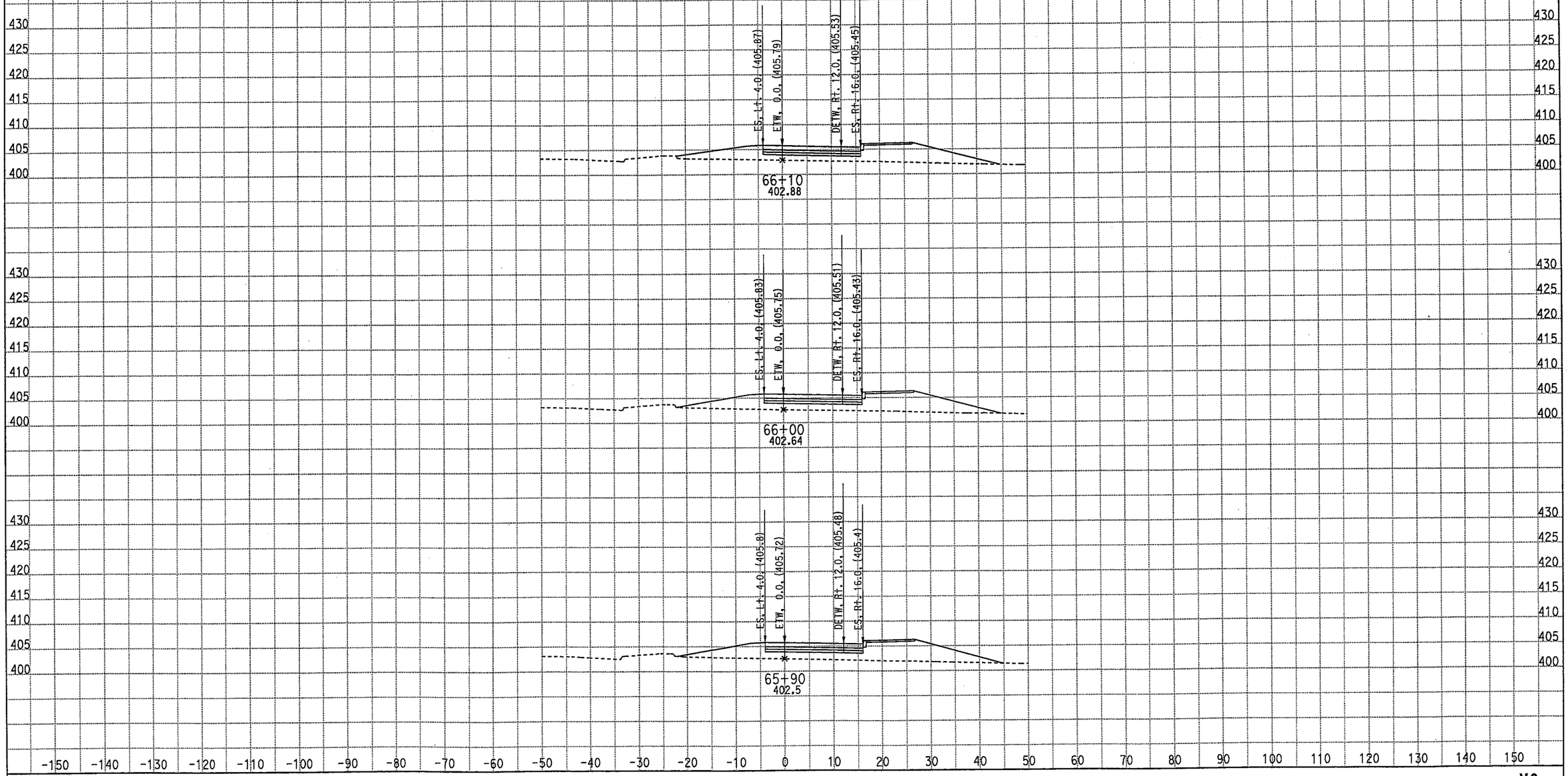

CREATED BY: Vincent Ave
DATE: 5/17/2012
KC Project: 0817C File: D:\CAiCE\0817C\V8 Bus Ramp\051112 v8 final\051512 v8 xsec.ear

CONTRACT: 1170u1
DIST/CO/RTE/PM: LA/10/HOV
PROJECT ID: Bus Ramp

SCALE: 1" = 10' Horiz.
1" = 10' Vert.

All Dimensions are US Survey Feet

V8
CROSS SECTIONS
SHEET 14 OF XXX

DESIGN STUDY ONLY

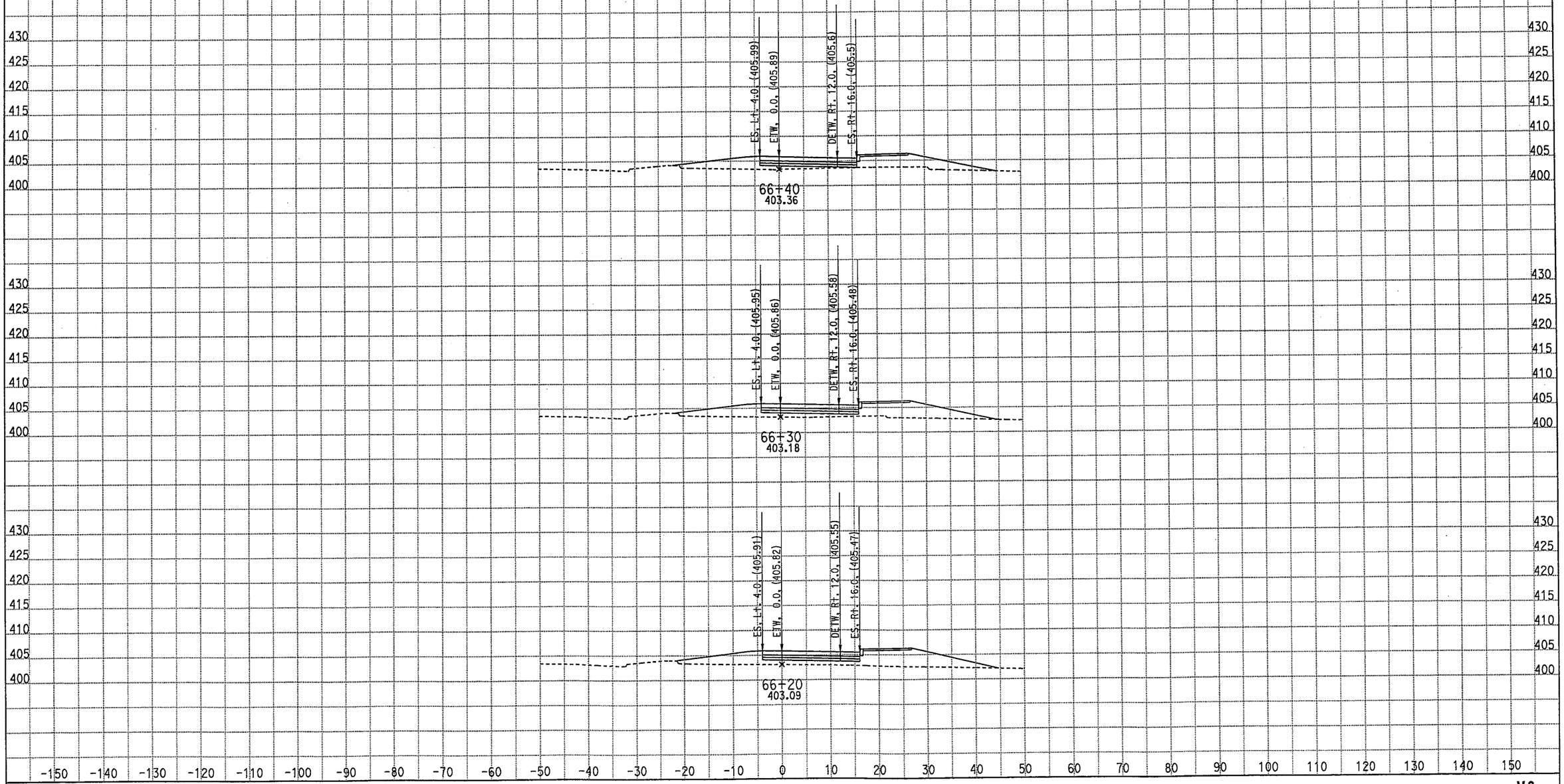

CREATED BY: Vincent Ave
DATE: 5/17/2012
KC Project: 0817C File: D:\CAiCE\0817C\V8 Bus Ramp\051112 v8 final\051512 v8 xsec.ear

CONTRACT: 1170u1
DIST/CO/RTE/PM: LA/10/HOV
PROJECT ID: Bus Ramp

SCALE: 1" = 10' Horiz.
1" = 10' Vert.

All Dimensions are US Survey Feet

V8
CROSS SECTIONS
SHEET 15 OF XXX

DESIGN STUDY ONLY

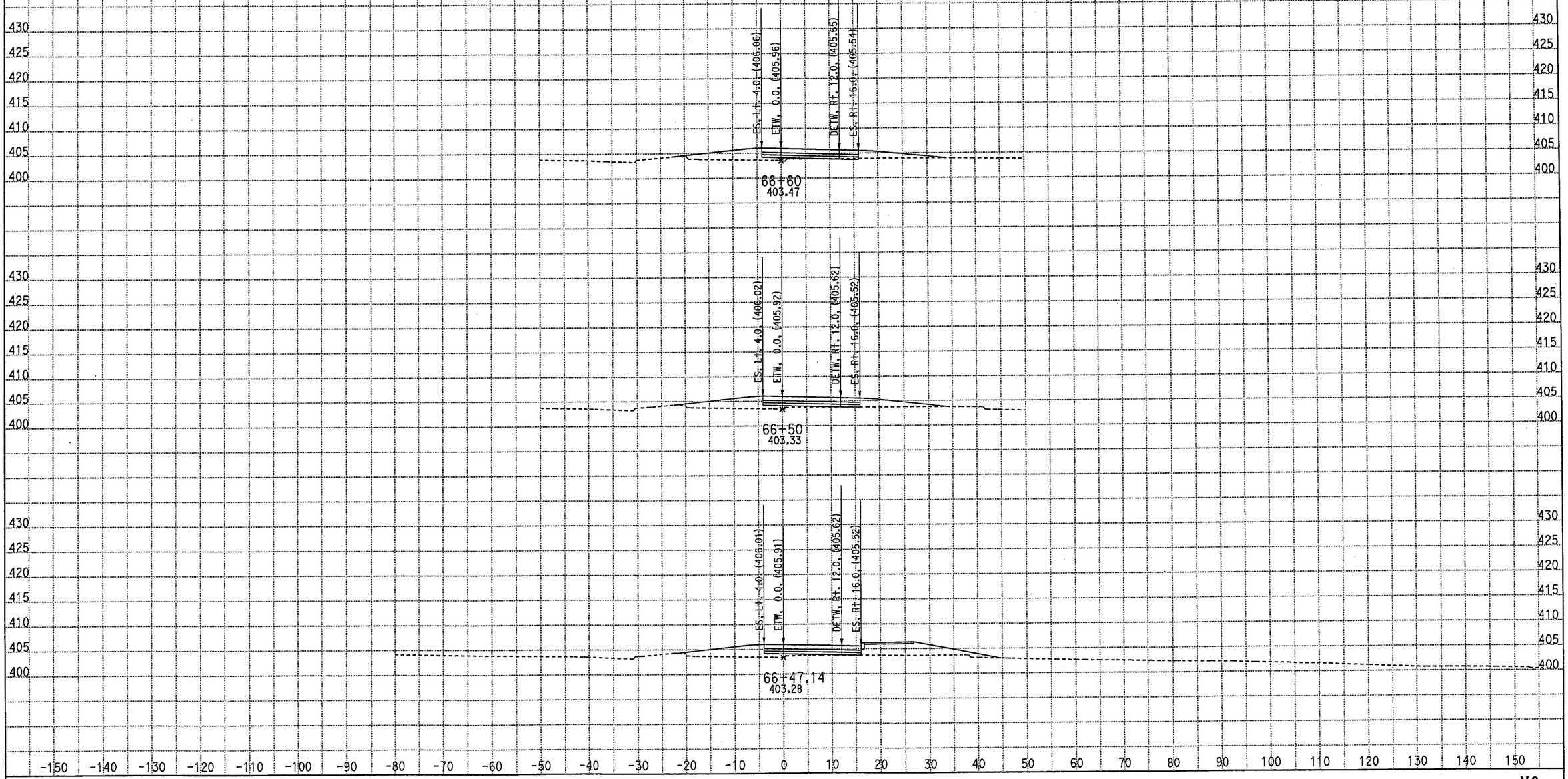

CREATED BY: Vincent Ave
DATE: 5/17/2012
KC Project: 0817C File: D:\CAiCE\0817C\V8 Bus Ramp\051112 v8 final\051512 v8 xsec.ear

CONTRACT: 1170u1
DIST/CO/RTE/PM: LA/10/HOV
PROJECT ID: Bus Ramp

SCALE: 1" = 10' Horiz.
1" = 10' Vert.

All Dimensions are US Survey Feet

V8
CROSS SECTIONS
SHEET 16 OF XXX

DESIGN STUDY ONLY

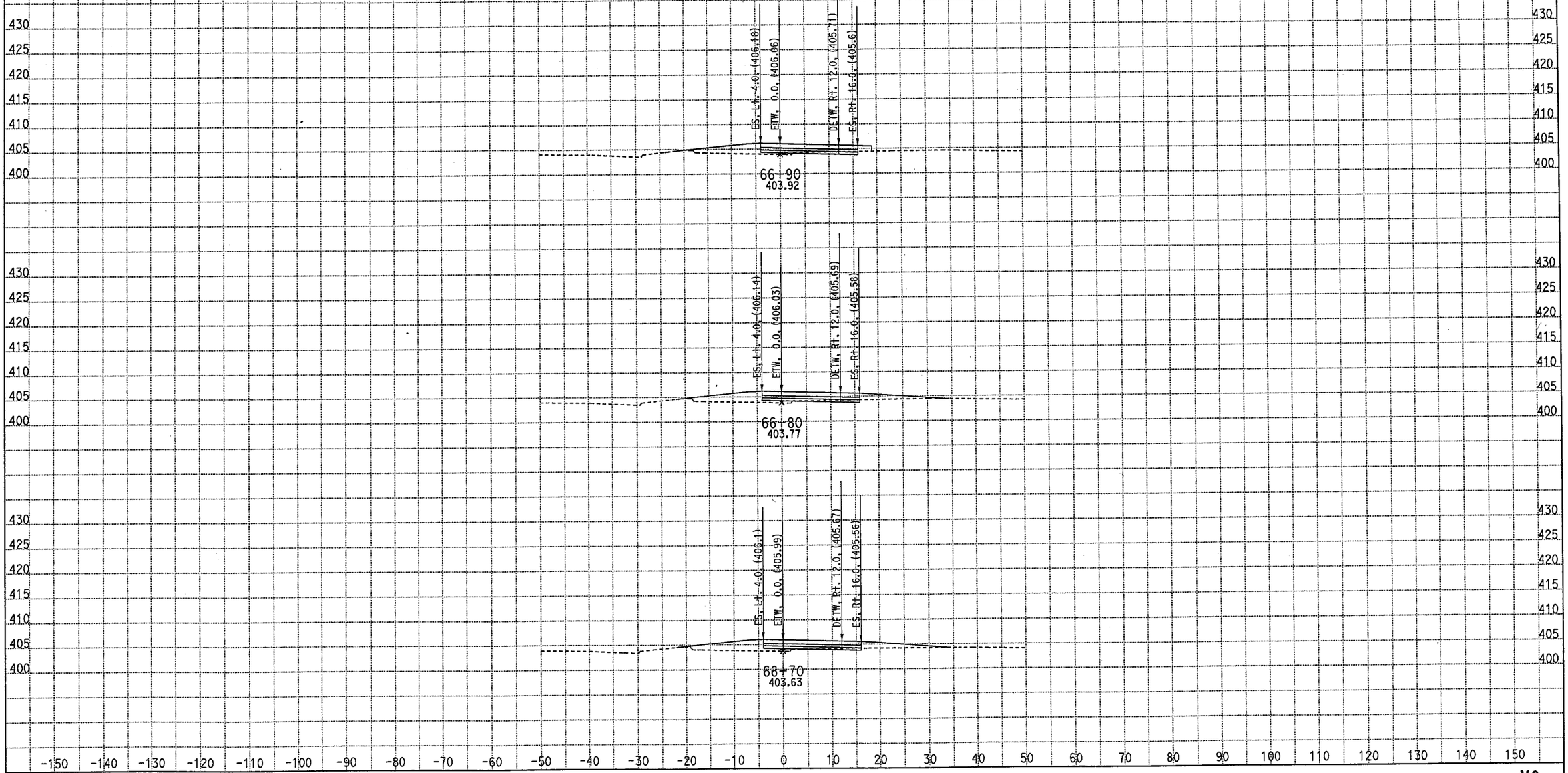

CREATED BY: Vincent Ave
DATE: 5/17/2012
KC Project: 0817C File: D:\CAiCE\0817C\V8 Bus Ramp\051112 v8 final\051512 v8 xsec.ear

CONTRACT: 1170u1
DIST/CO/RTE/PM: LA/10/HOV
PROJECT ID: Bus Ramp

SCALE: 1" = 10' Horiz.
1" = 10' Vert.

All Dimensions are US Survey Feet

V8
CROSS SECTIONS
SHEET 17 OF XXX

DESIGN STUDY ONLY

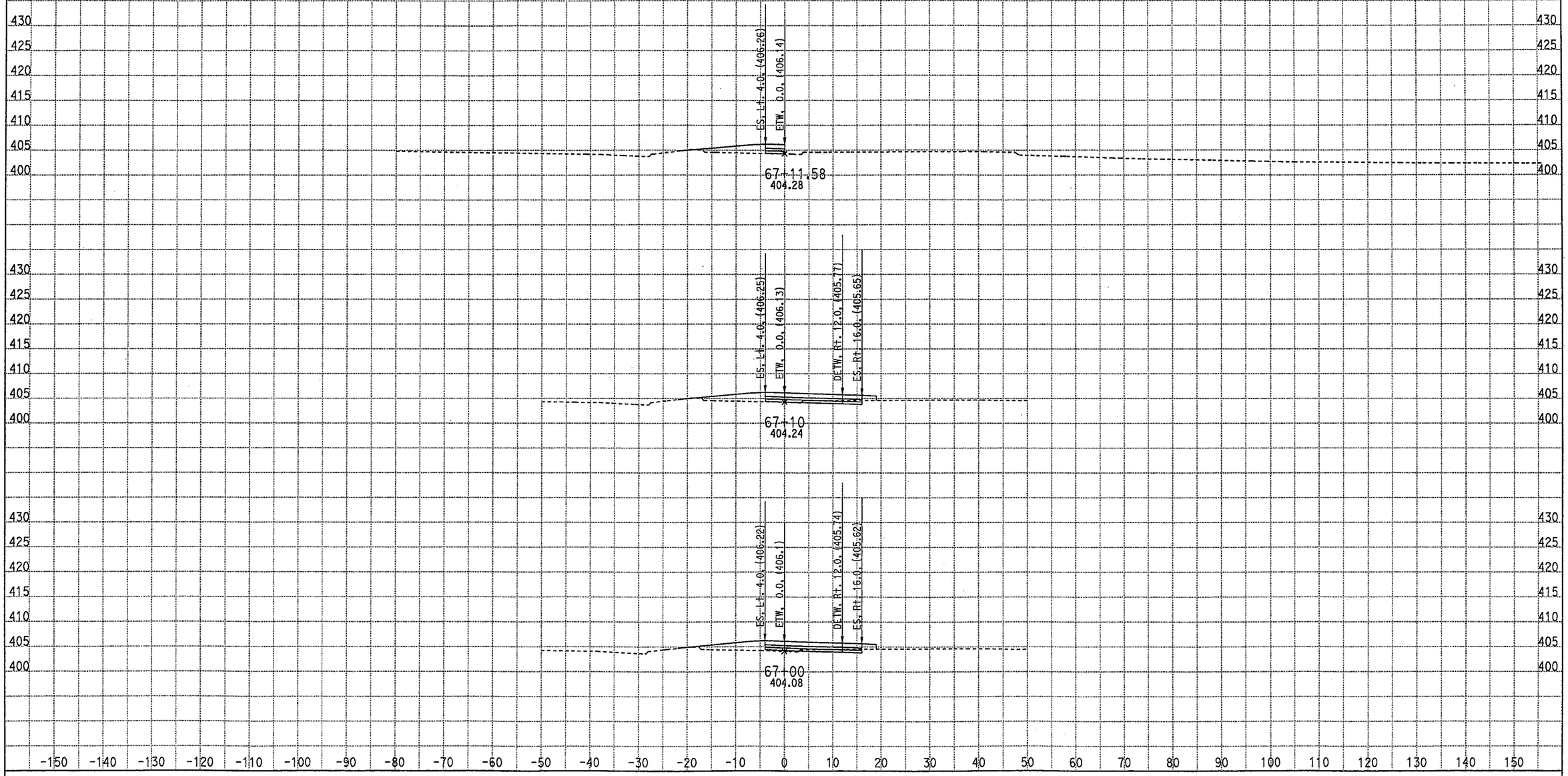

CREATED BY: Vincent Ave
DATE: 5/17/2012
KC Project: 0817C File: D:\CAiCE\0817C\V8 Bus Ramp\051112 v8 final\051512 v8 xsec.ear

CONTRACT: 1170u1
DIST/CO/RTE/PM: LA/10/HOV
PROJECT ID: Bus Ramp

SCALE: 1" = 10' Horiz.
1" = 10' Vert.

All Dimensions are US Survey Feet

V8
CROSS SECTIONS
SHEET 18 OF XXX

DESIGN STUDY ONLY

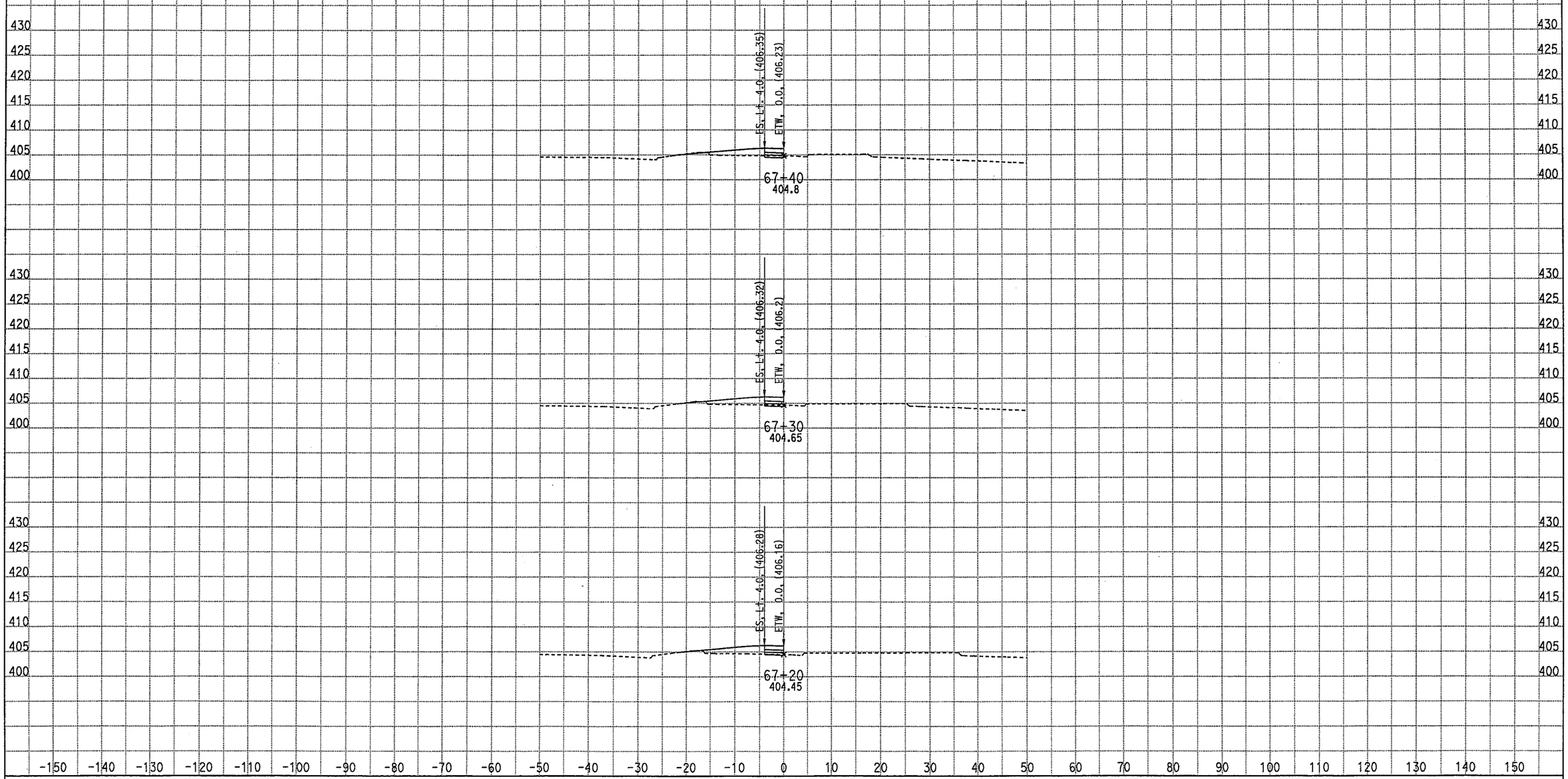

CREATED BY: Vincent Ave
DATE: 5/17/2012
KC Project: 0817C File: D:\CAiCE\0817C\V8 Bus Ramp\051112 v8 final\051512 v8 xsec.ear

CONTRACT: 1170u1
DIST/CO/RTE/PM: LA/10/HOV
PROJECT ID: Bus Ramp

SCALE: 1" = 10' Horiz.
1" = 10' Vert.

All Dimensions are US Survey Feet

V8
CROSS SECTIONS
SHEET 19 OF XXX

DESIGN STUDY ONLY

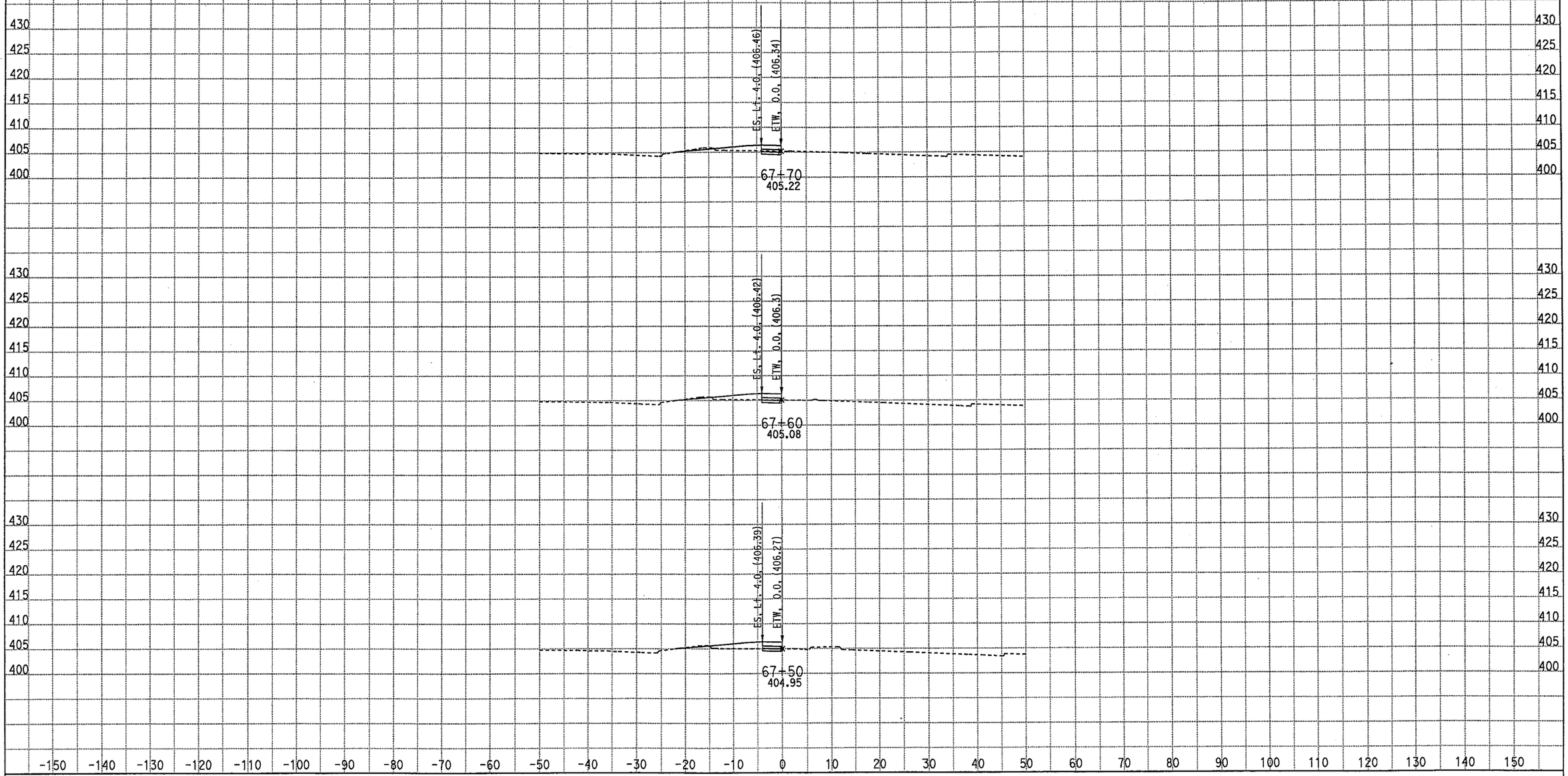

CREATED BY: Vincent Ave
DATE: 5/17/2012
KC Project: 0817C File: D:\CAiCE\0817C\V8 Bus Ramp\051112 v8 final\051512 v8 xsec.ear

CONTRACT: 1170u1
DIST/CO/RTE/PM: LA/10/HOV
PROJECT ID: Bus Ramp

SCALE: 1" = 10' Horiz.
1" = 10' Vert.

All Dimensions are US Survey Feet

V8
CROSS SECTIONS
SHEET 20 OF XXX

DESIGN STUDY ONLY

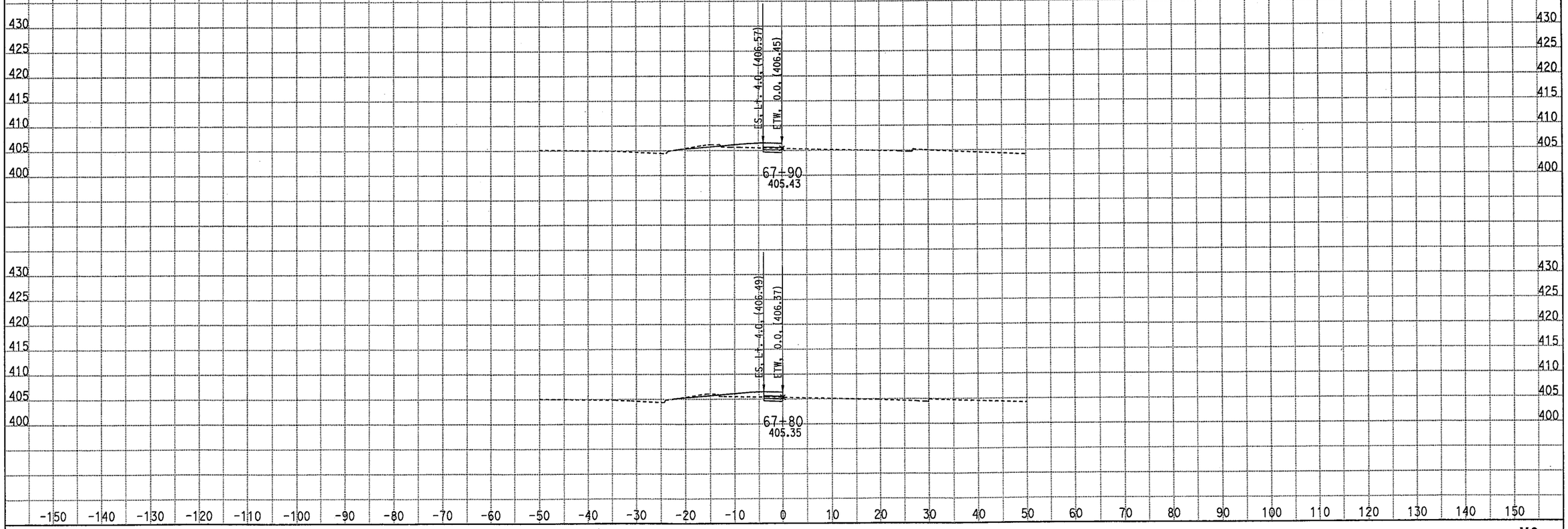

CREATED BY: Vincent Ave
DATE: 5/17/2012
KC Project: 0817C File: D:\CAiCE\0817C\V8 Bus Ramp\051112 v8 final\051512 v8 xsec.ear

CONTRACT: 1170u1
DIST/CO/RTE/PM: LA/10/HOV
PROJECT ID: Bus Ramp

SCALE: 1" = 10' Horiz.
1" = 10' Vert.

All Dimensions are US Survey Feet

V8
CROSS SECTIONS
SHEET 21 OF XXX

AZ1

Azusa Ave

DESIGN STUDY ONLY

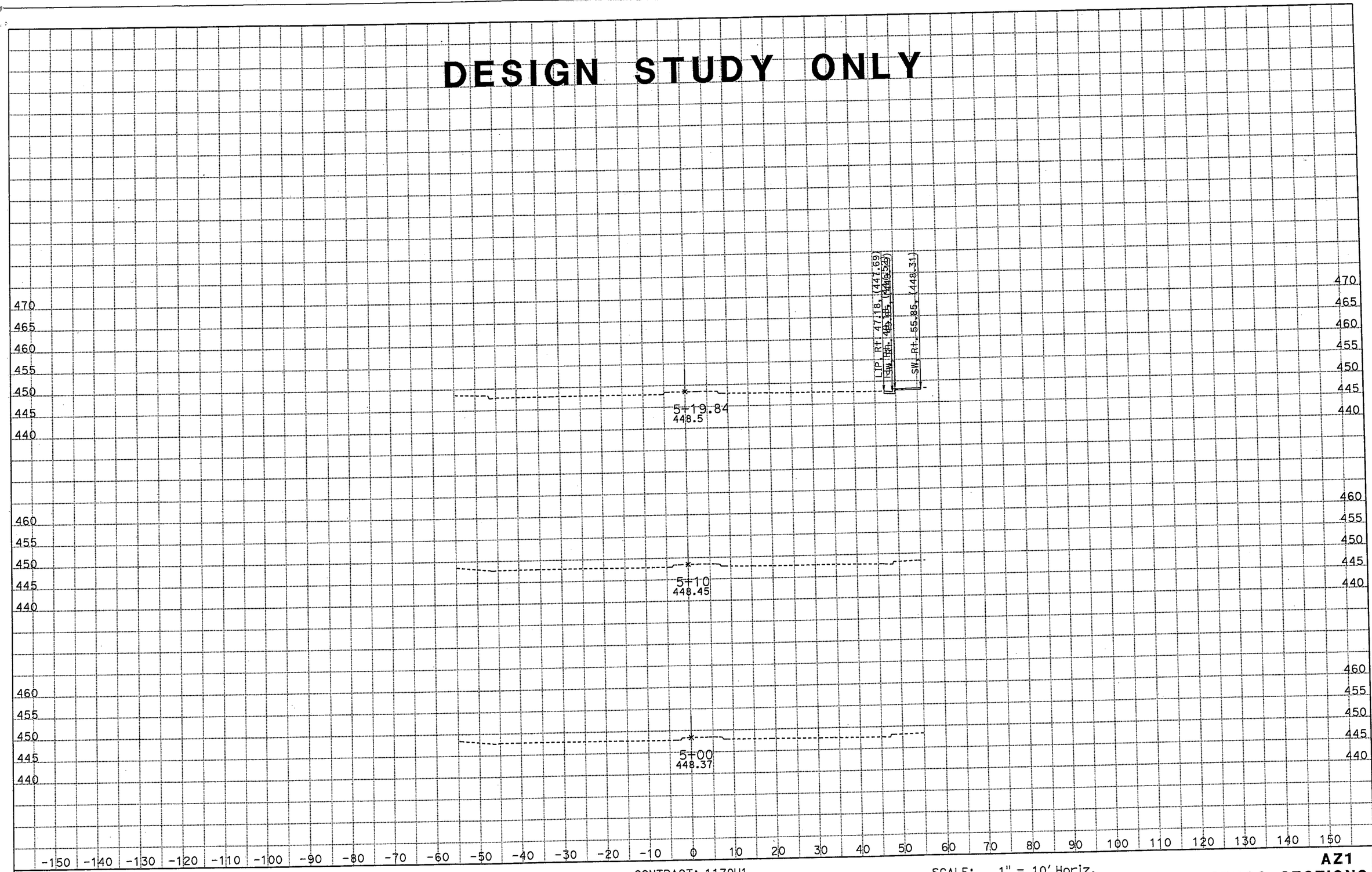

CREATED BY: Azusa Ave N and S limit
DATE: 1/31/2012
KC Project: 117081

File: D:\CAiCE\117081\AZ1\012912 Azusa Ave additional Xsec\[illegible]

CONTRACT: 1170U1
DIST/CO/RTE/PM: 07/LA/10

SCALE: 1" = 10' Horiz.
1" = 10' Vert.

All Dimensions are US Survey Feet

AZ1
CROSS SECTIONS
SHEET 1 OF XXX

DESIGN STUDY ONLY

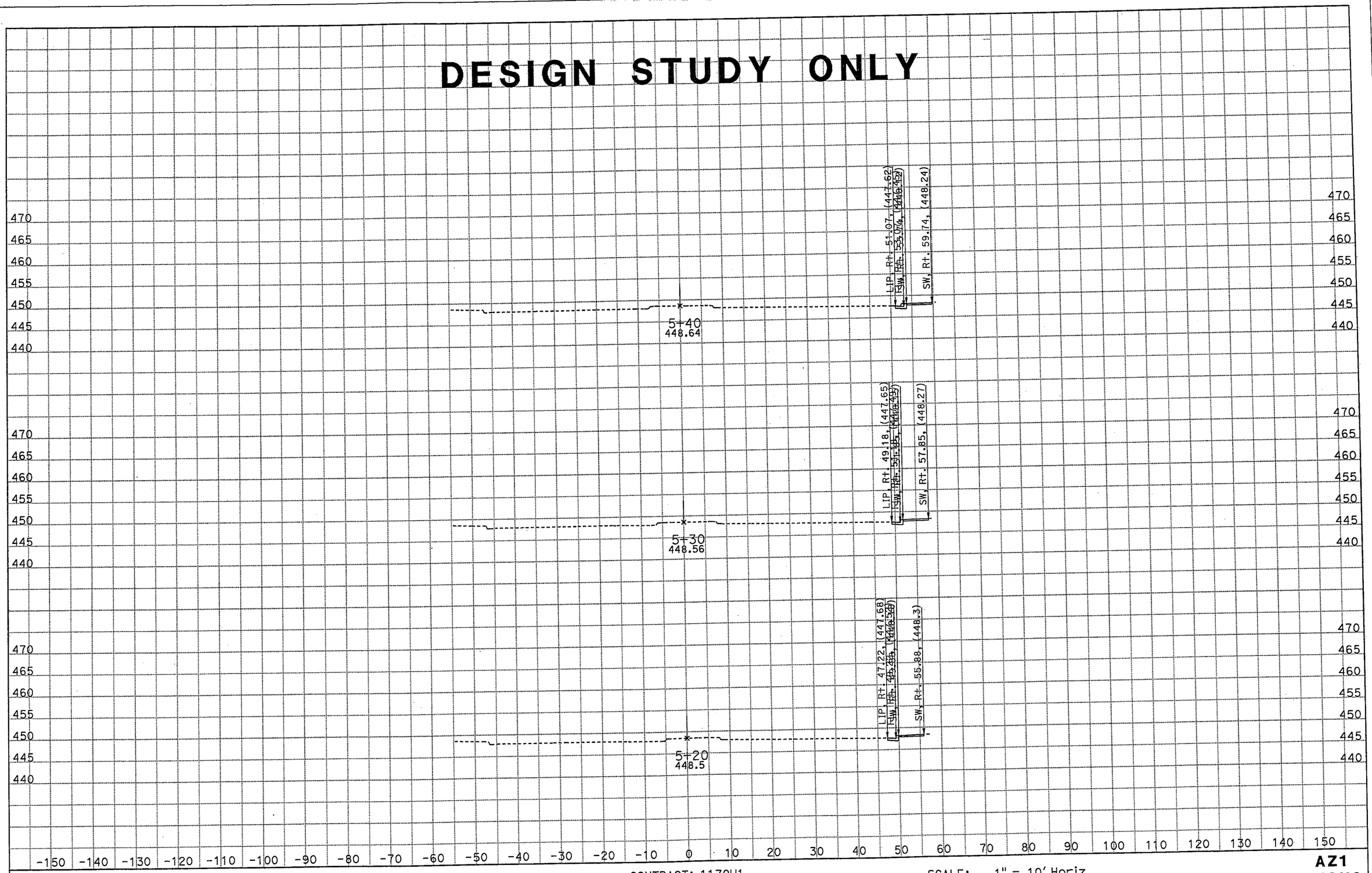

CREATED BY: Azusa Ave N and S limit
DATE: 1/31/2012
KC Project: 117081 File: D:\CAiCE\117081\AZ1\012912 Azusa Ave additional Xsec\[illegible]

CONTRACT: 1170U1
DIST/CO/RTE/PM: 07/LA/10

SCALE: 1" = 10' Horiz.
1" = 10' Vert.

All Dimensions are US Survey Feet

AZ1
CROSS SECTIONS
SHEET 2 OF XXX

DESIGN STUDY ONLY

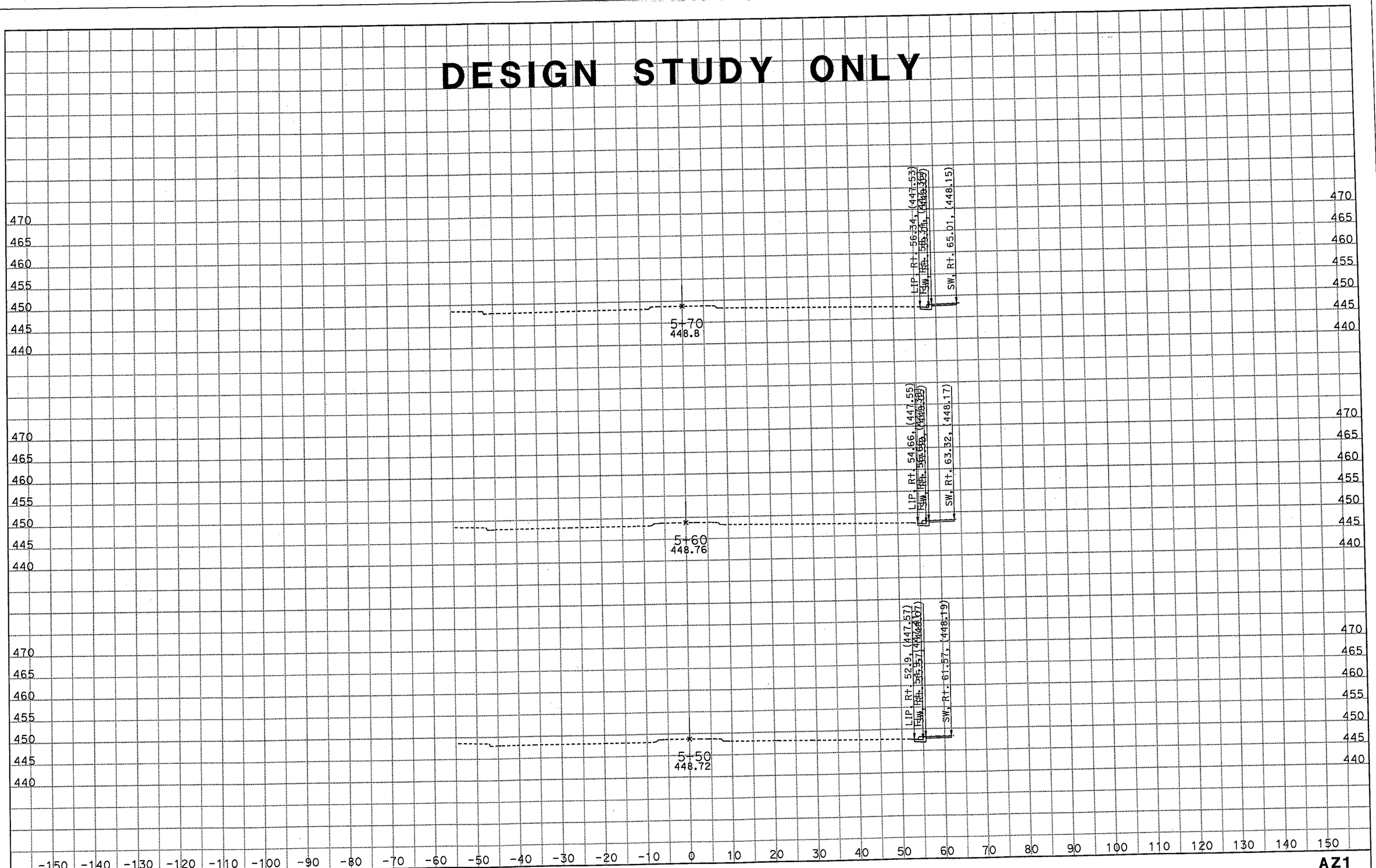

CREATED BY: Azusa Ave N and S limit

DATE: 1/31/2012

KC Project: 117081

File: D:\CAiCE\117081\AZ1\012912 Azusa Ave additional Xsec\[illegible]

CONTRACT: 1170U1

DIST/CO/RTE/PM: 07/LA/10

SCALE: 1" = 10' Horiz.
1" = 10' Vert.

All Dimensions are US Survey Feet

AZ1
CROSS SECTIONS
SHEET 3 OF XXX

DESIGN STUDY ONLY

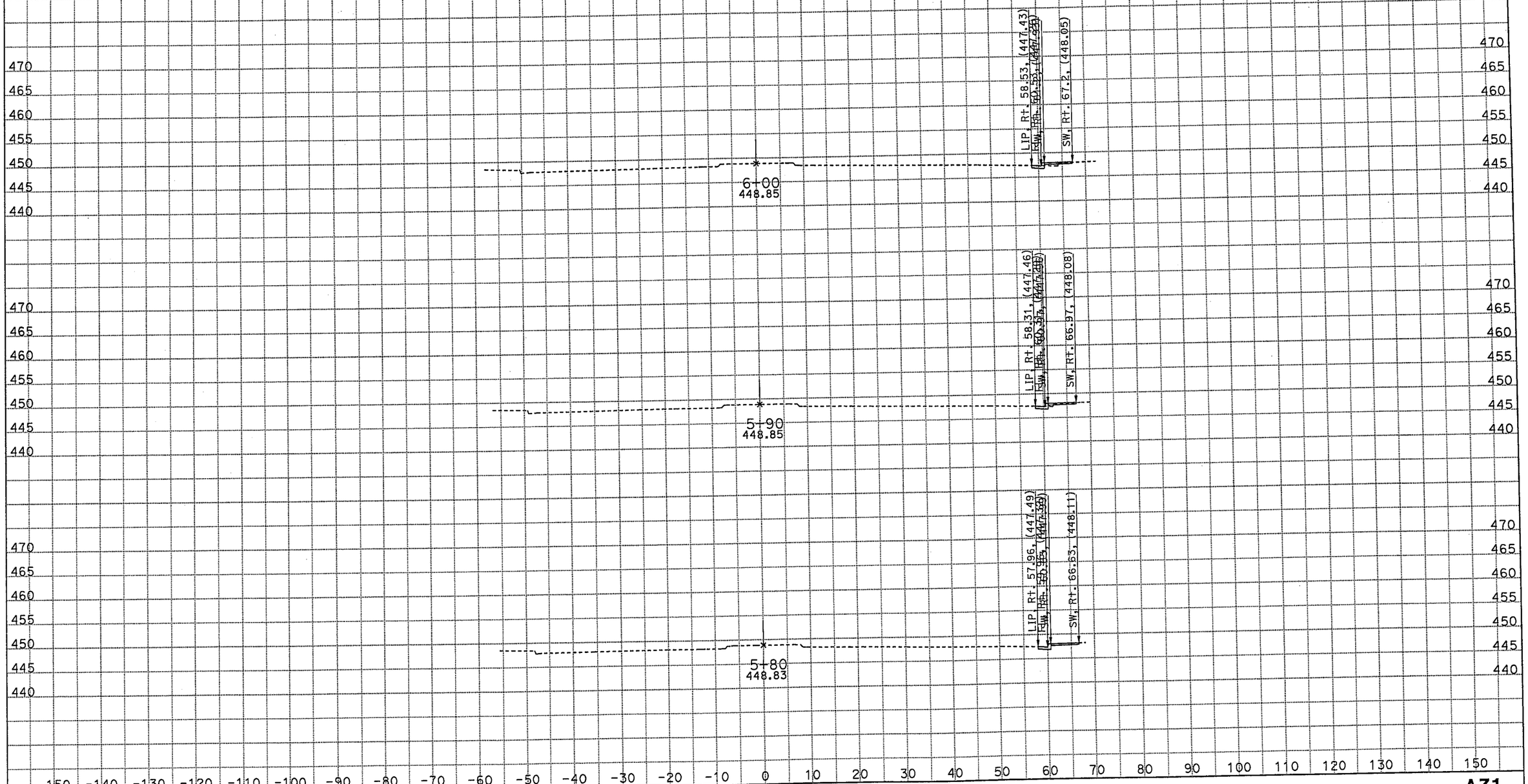

CREATED BY: Azusa Ave N and S limit
DATE: 1/31/2012
KC Project: 117081 File: D:\CAiCE\117081\AZ1\012912 Azusa Ave additional Xsec\PROJECT 3D 2.5+00-16+00

CONTRACT: 1170U1
DIST/CO/RTE/PM: 07/LA/10

SCALE: 1" = 10' Horiz.
1" = 10' Vert.

All Dimensions are US Survey Feet

AZ1
CROSS SECTIONS
SHEET 4 OF XXX

DESIGN STUDY ONLY

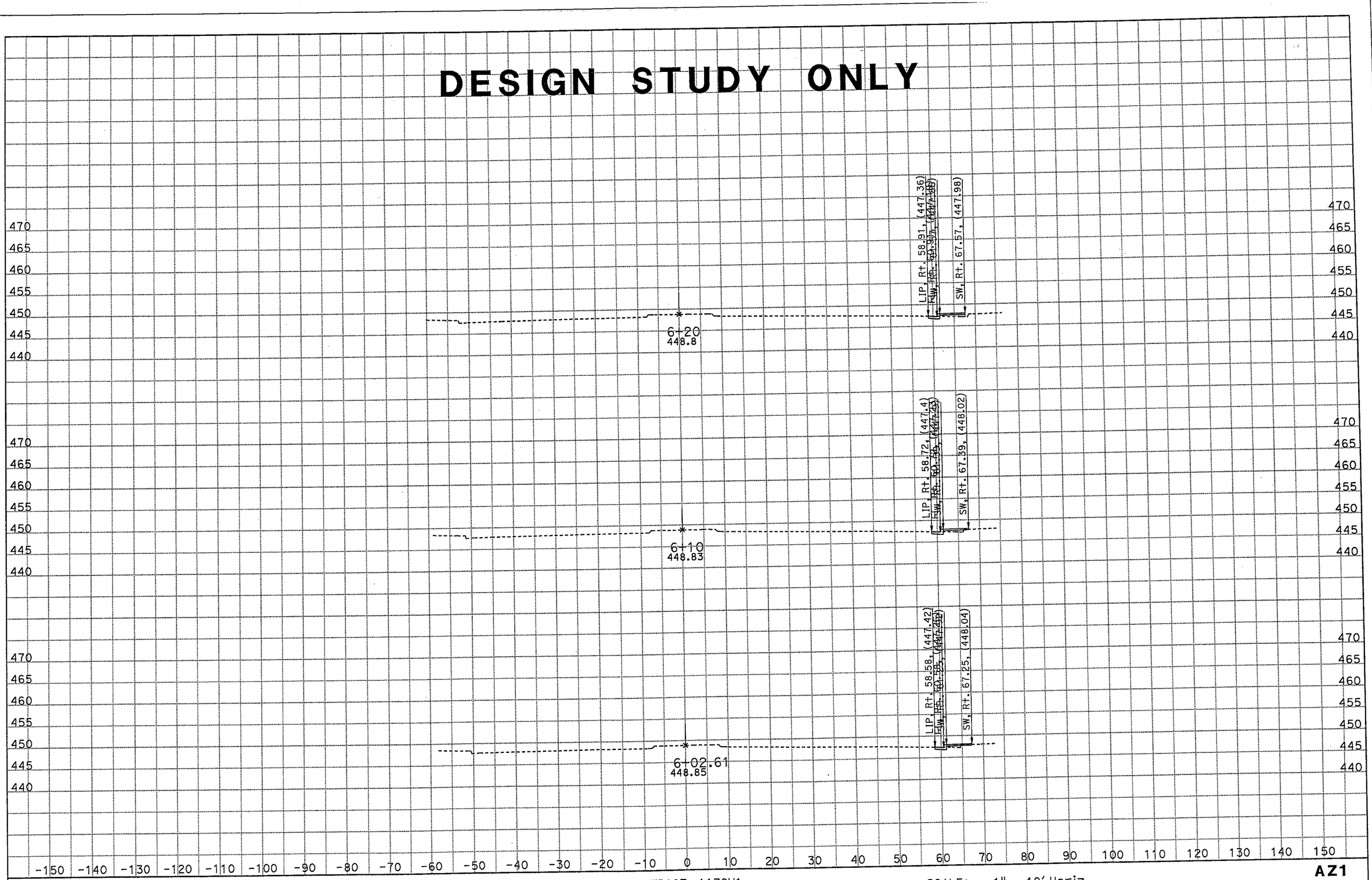

CREATED BY: Azusa Ave N and S limit
DATE: 1/31/2012
KC Project: 117081 File: D:\CAiCE\117081\AZ1\012912 Azusa Ave additional Xsec\[illegible]

CONTRACT: 1170U1
DIST/CO/RTE/PM: 07/LA/10
[illegible] 15+00-16+00

SCALE: 1" = 10' Horiz.
1" = 10' Vert.

All Dimensions are US Survey Feet

AZ1
CROSS SECTIONS
SHEET 5 OF XXX

DESIGN STUDY ONLY

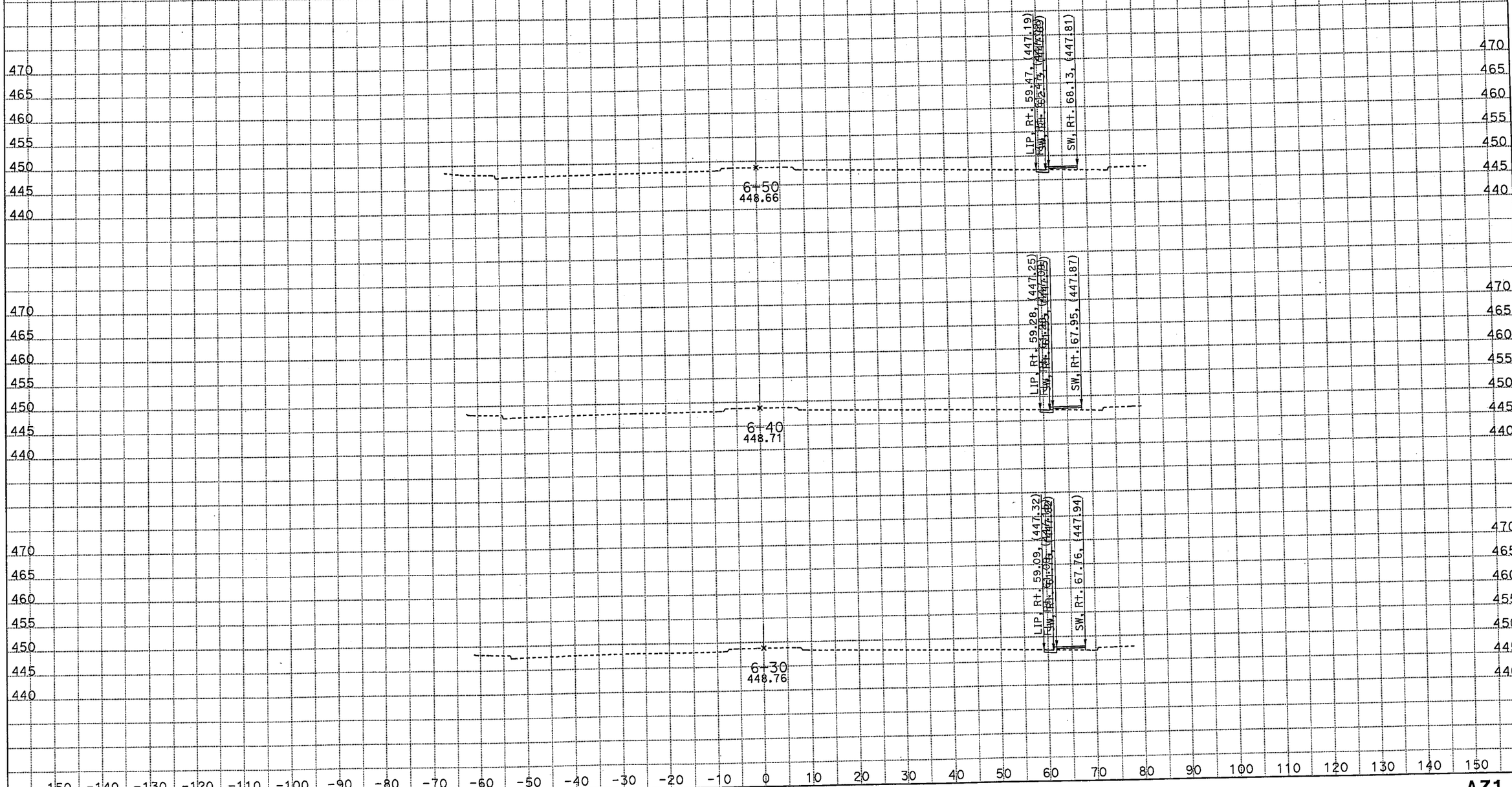

CREATED BY: Azusa Ave N and S limit
DATE: 1/31/2012
KC Project: 117081 File: D:\CAiCE\117081\AZ1\012912 Azusa Ave additional Xsec\PROJECT 3:12:25:00-16+00

CONTRACT: 1170U1
DIST/CO/RTE/PM: 07/LA/10

SCALE: 1" = 10' Horiz.
1" = 10' Vert.

All Dimensions are US Survey Feet

AZ1
CROSS SECTIONS
SHEET 6 OF XXX

DESIGN STUDY ONLY

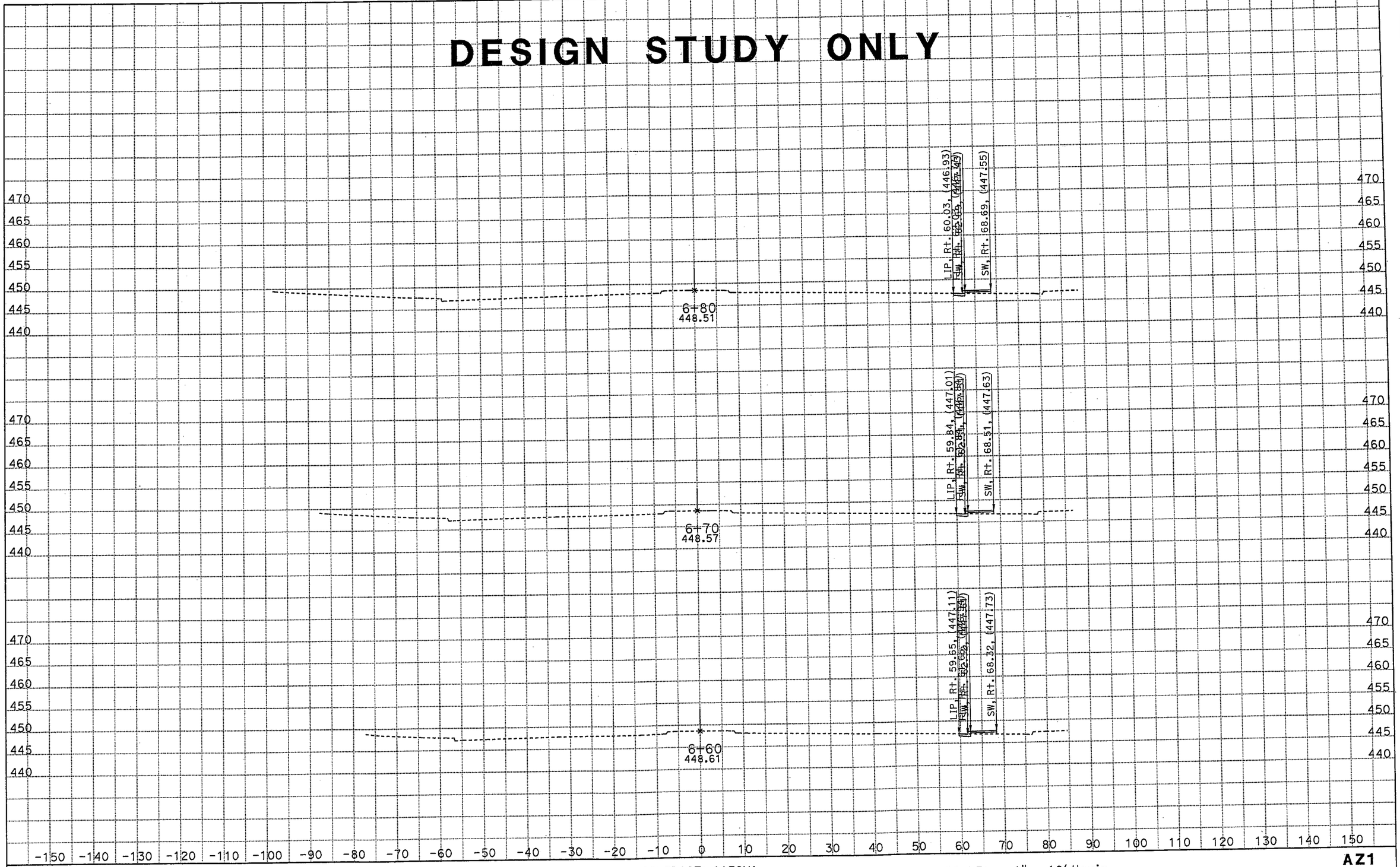

CREATED BY: Azusa Ave N and S limit
DATE: 1/31/2012
KC Project: 117081 File: D:\CAiCE\117081\AZ1\012912 Azusa Ave additional Xsec\[illegible]

CONTRACT: 1170U1
DIST/CO/RTE/PM: 07/LA/10

SCALE: 1" = 10' Horiz.
1" = 10' Vert.

All Dimensions are US Survey Feet

AZ1
CROSS SECTIONS
SHEET 7 OF XXX

DESIGN STUDY ONLY

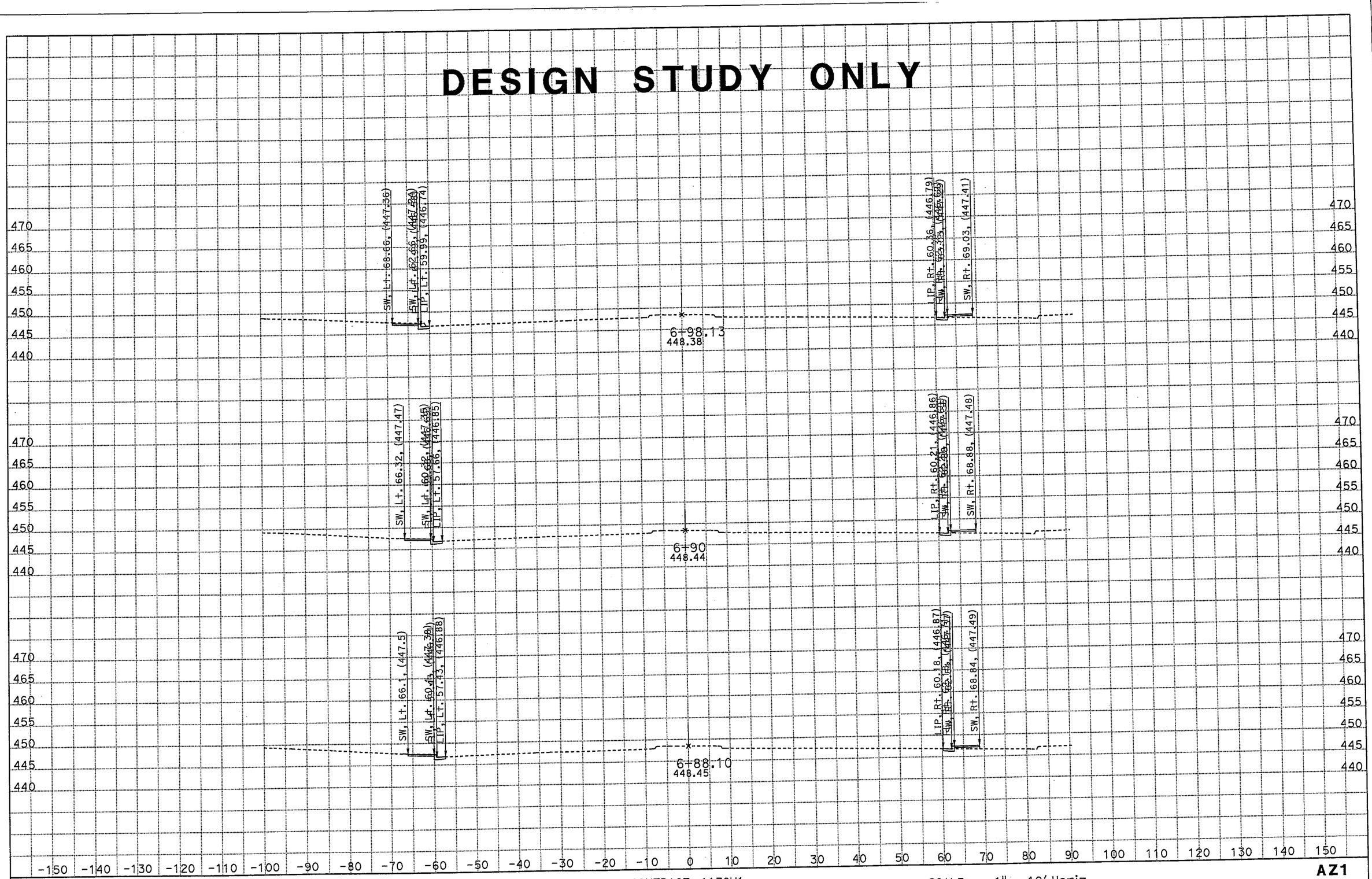

CREATED BY: Azusa Ave N and S limit
DATE: 1/31/2012
KC Project: 117081 File: D:\CAiCE\117081\AZ1\012912 Azusa Ave additional Xsec\PROJECT 3D 25+00-16+00

CONTRACT: 1170U1
DIST/CO/RTE/PM: 07/LA/10
PROJECT 3D: 25+00-16+00

SCALE: 1" = 10' Horiz.
1" = 10' Vert.

All Dimensions are US Survey Feet

AZ1
CROSS SECTIONS
SHEET 8 OF XXX

DESIGN STUDY ONLY

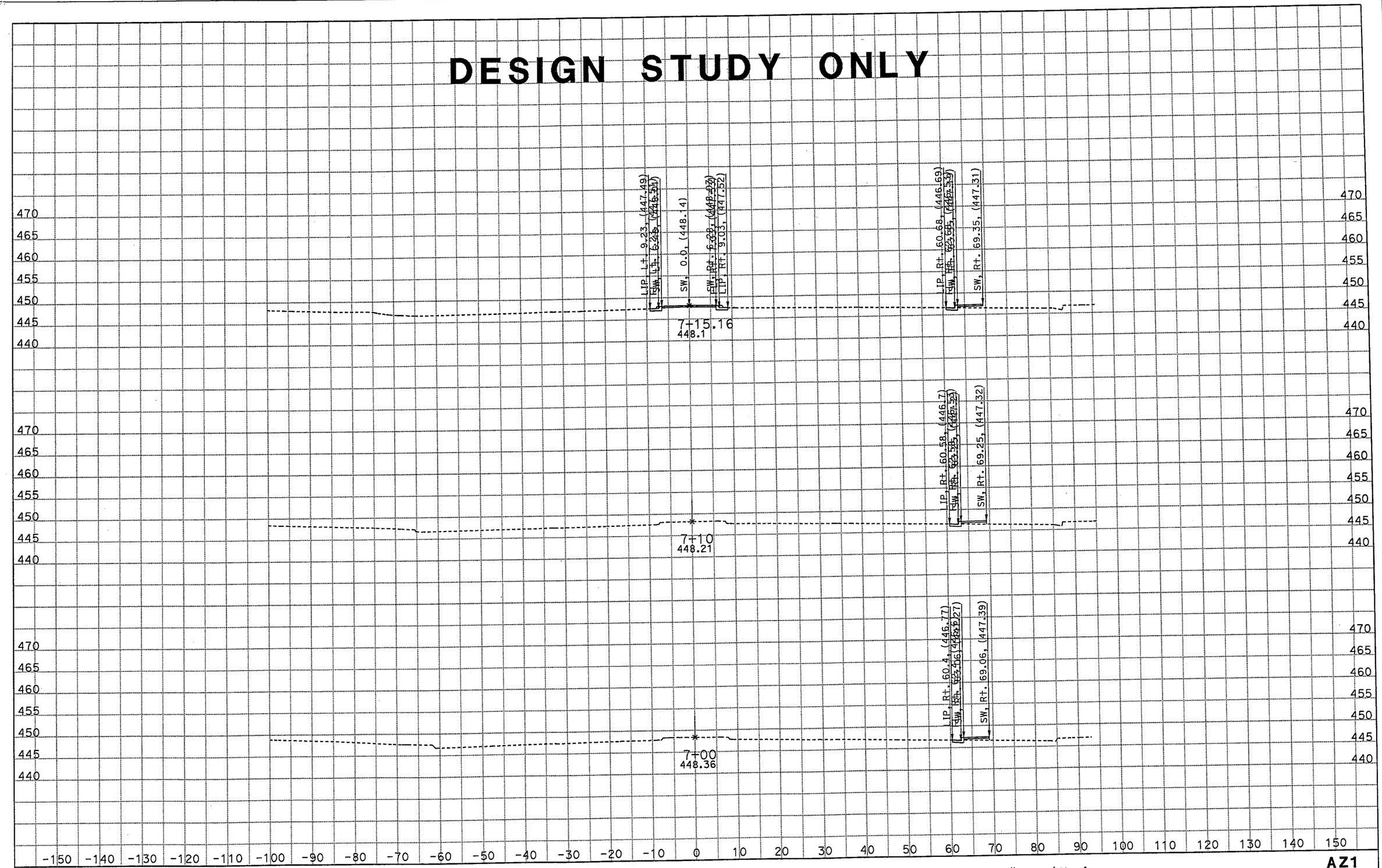

CREATED BY: Azusa Ave N and S limit
DATE: 1/31/2012
KC Project: 117081 File: D:\CAiCE\117081\AZ1\012912 Azusa Ave additional Xsec\[illegible]

CONTRACT: 1170U1
DIST/CO/RTE/PM: 07/LA/10
[illegible] 15+00-16+00

SCALE: 1" = 10' Horiz.
1" = 10' Vert.

All Dimensions are US Survey Feet

AZ1
CROSS SECTIONS
SHEET 9 OF XXX

DESIGN STUDY ONLY

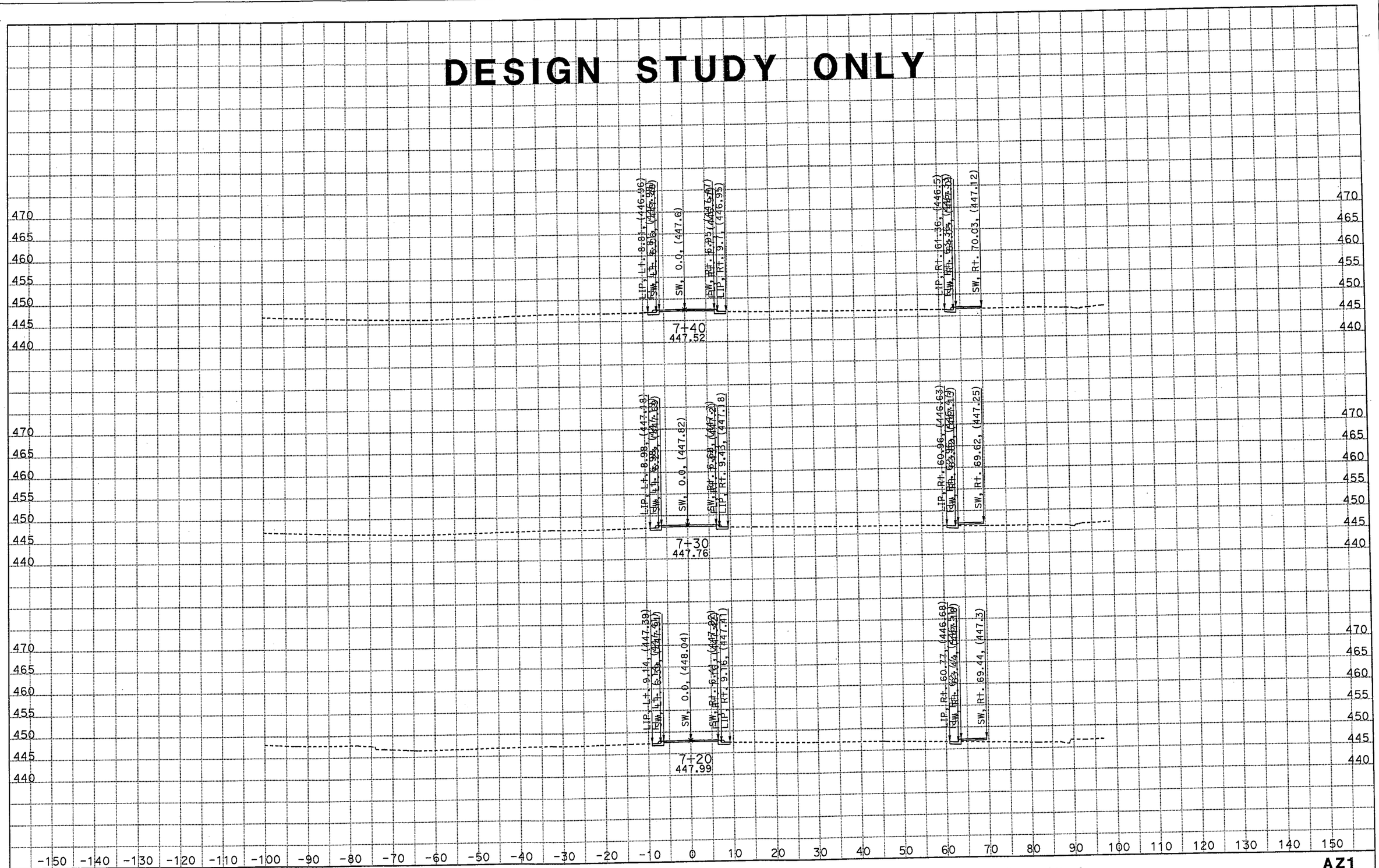

CREATED BY: Azusa Ave N and S limit
DATE: 1/31/2012
KC Project: 117081 File: D:\CAiCE\117081\AZ1\012912 Azusa Ave additional Xsec\[illegible]

CONTRACT: 1170U1
DIST/CO/RTE/PM: 07/LA/10

SCALE: 1" = 10' Horiz.
1" = 10' Vert.

All Dimensions are US Survey Feet

AZ1
CROSS SECTIONS
SHEET 10 OF XXX

DESIGN STUDY ONLY

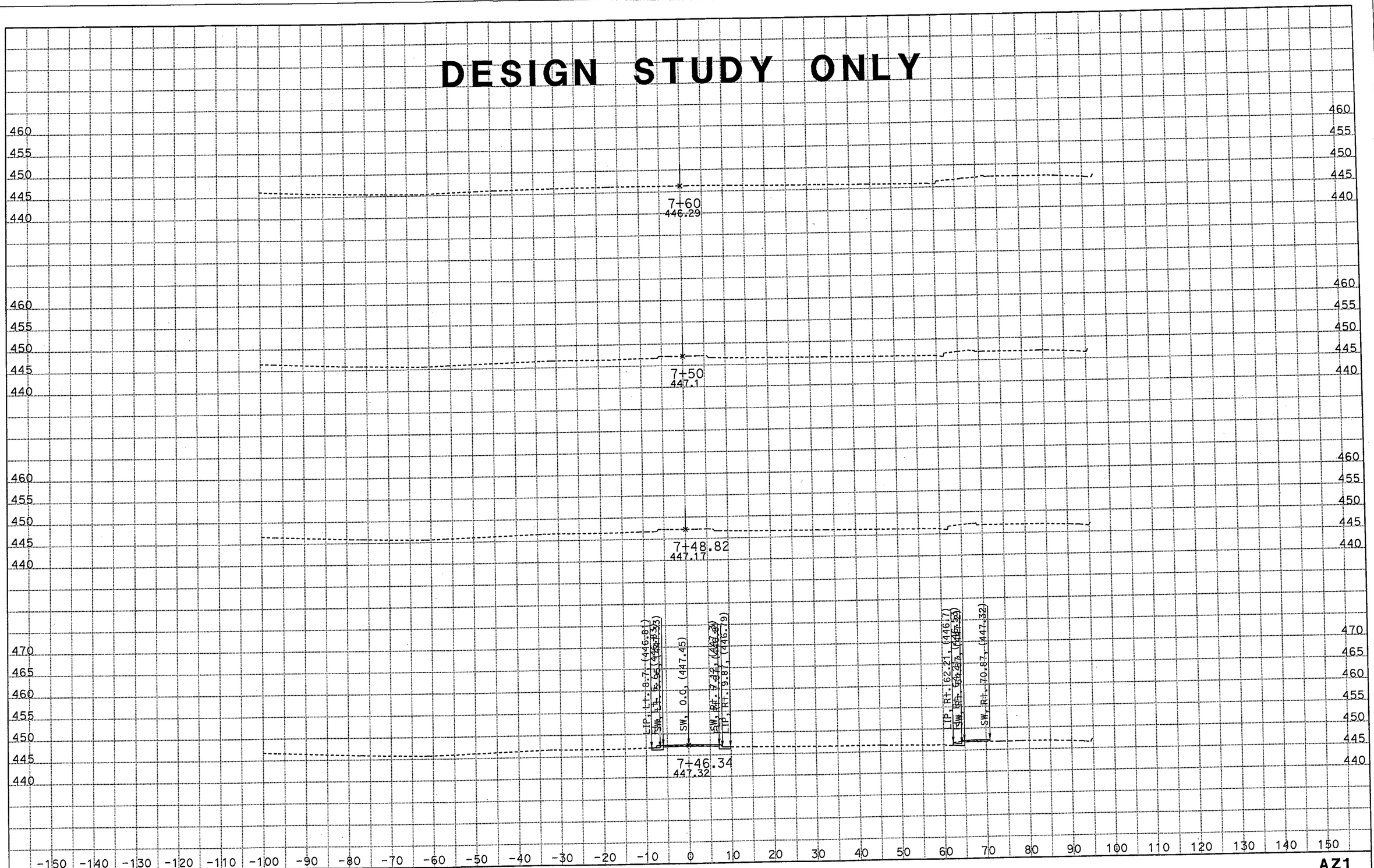

CREATED BY: Azusa Ave N and S limit

DATE: 1/31/2012

KC Project: 117081

File: D:\CAiCE\117081\AZ1\012912 Azusa Ave additional Xsec\[illegible]

CONTRACT: 1170U1

DIST/CO/RTE/PM: 07/LA/10

SCALE: 1" = 10' Horiz.
1" = 10' Vert.

All Dimensions are US Survey Feet

AZ1

CROSS SECTIONS

SHEET 11 OF XXX

DESIGN STUDY ONLY

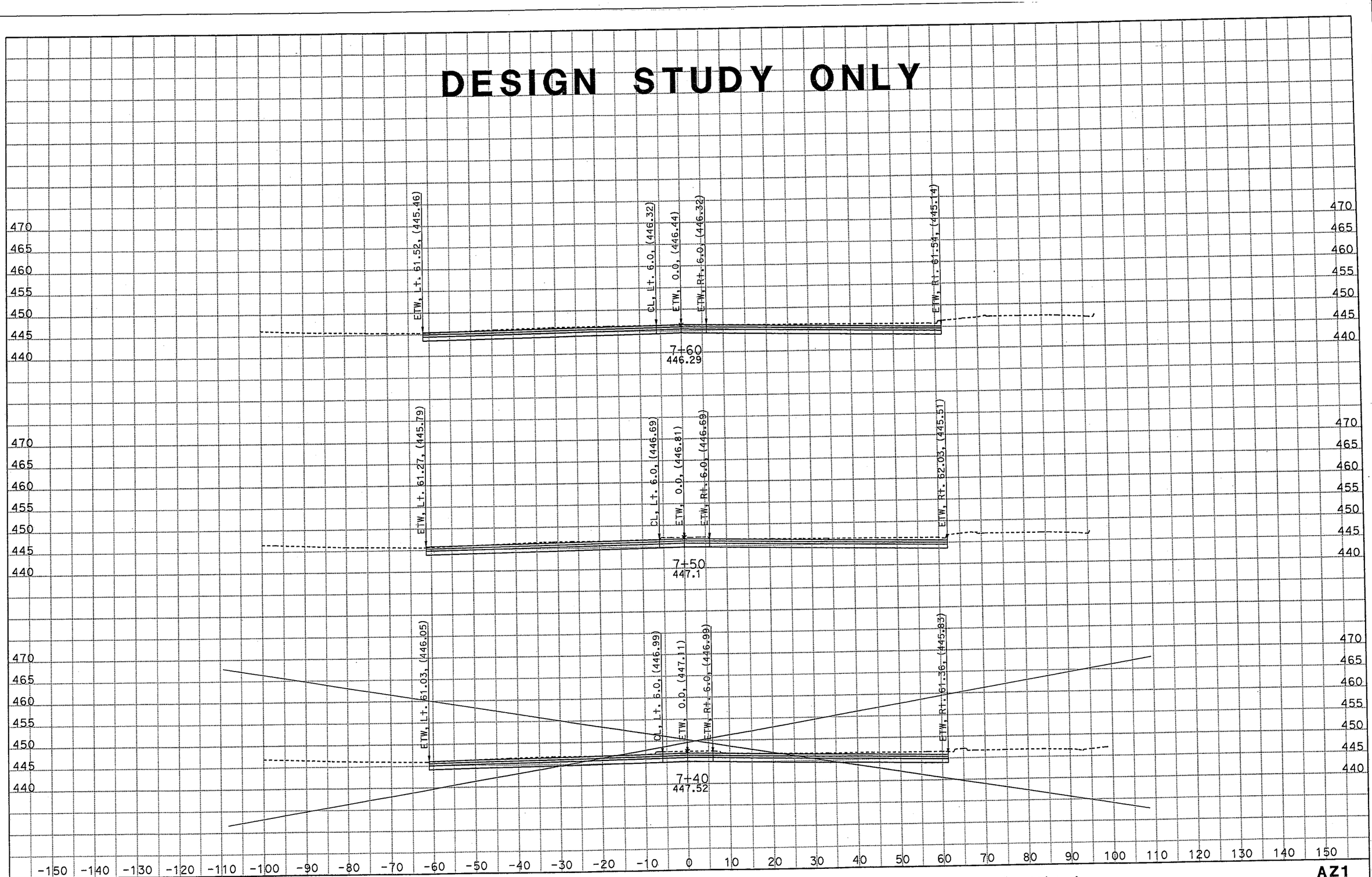

CREATED BY: Azusa Ave
DATE: 1/19/2012
KC Project: 117081 File: D:\CAiCE\117081\AZ1\az1xsec011912.ear

CONTRACT: 1170U1
DIST/CO/RTE/PM: 07/LA/10
PROJECT ID: Rte 10 HOV

SCALE: 1" = 10' Horiz.
1" = 10' Vert.

All Dimensions are US Survey Feet

AZ1
CROSS SECTIONS
SHEET 5 OF XXX

DESIGN STUDY ONLY

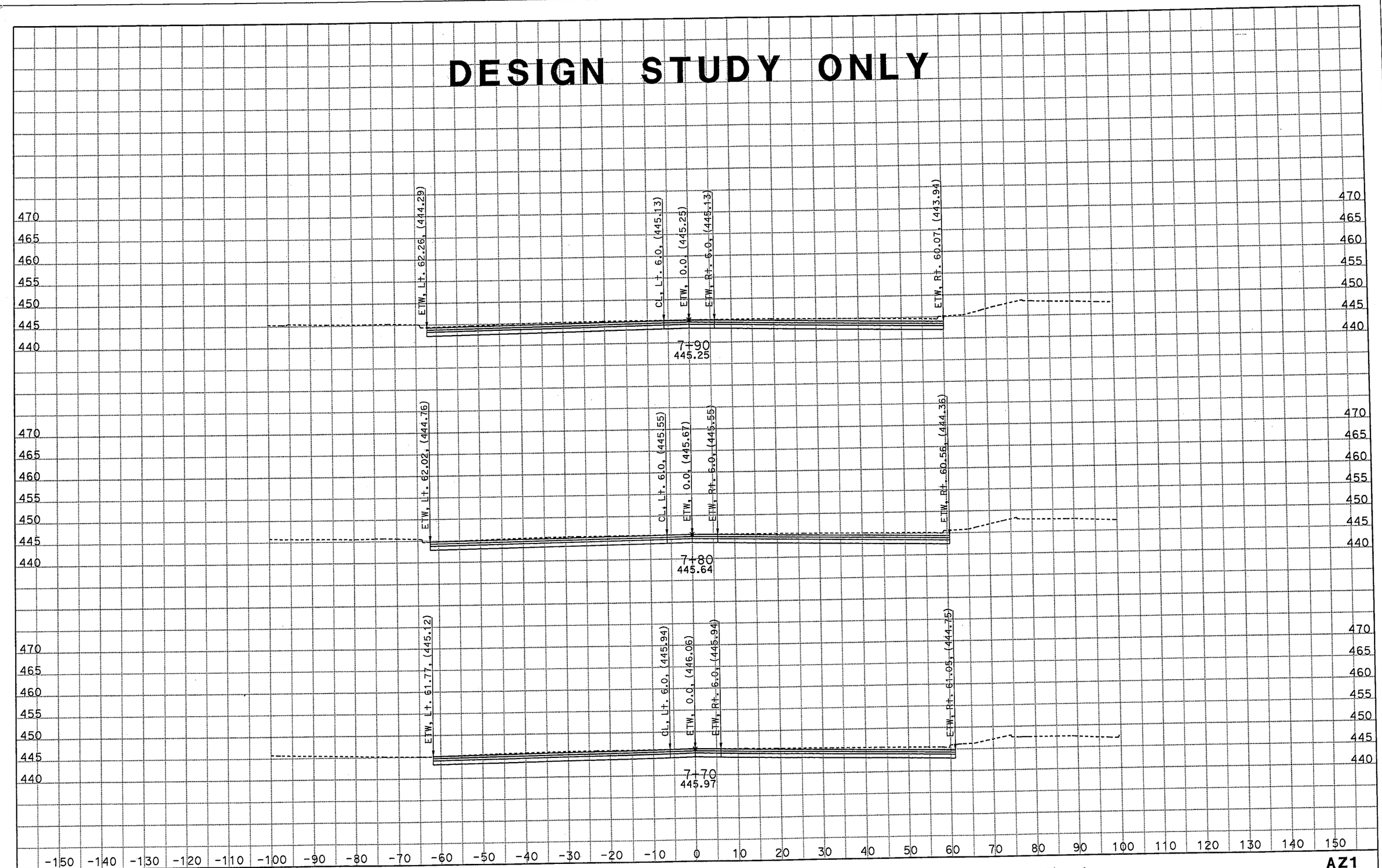

CREATED BY: Azusa Ave
DATE: 1/19/2012
KC Project: 117081 File: D:\CAiCE\117081\AZ1\az1xsec011912.ear

CONTRACT: 1170U1
DIST/CO/RTE/PM: 07/LA/10
PROJECT ID: Rte 10 HOV

SCALE: 1" = 10' Horiz.
1" = 10' Vert.

All Dimensions are US Survey Feet

AZ1
CROSS SECTIONS
SHEET 6 OF XXX

DESIGN STUDY ONLY

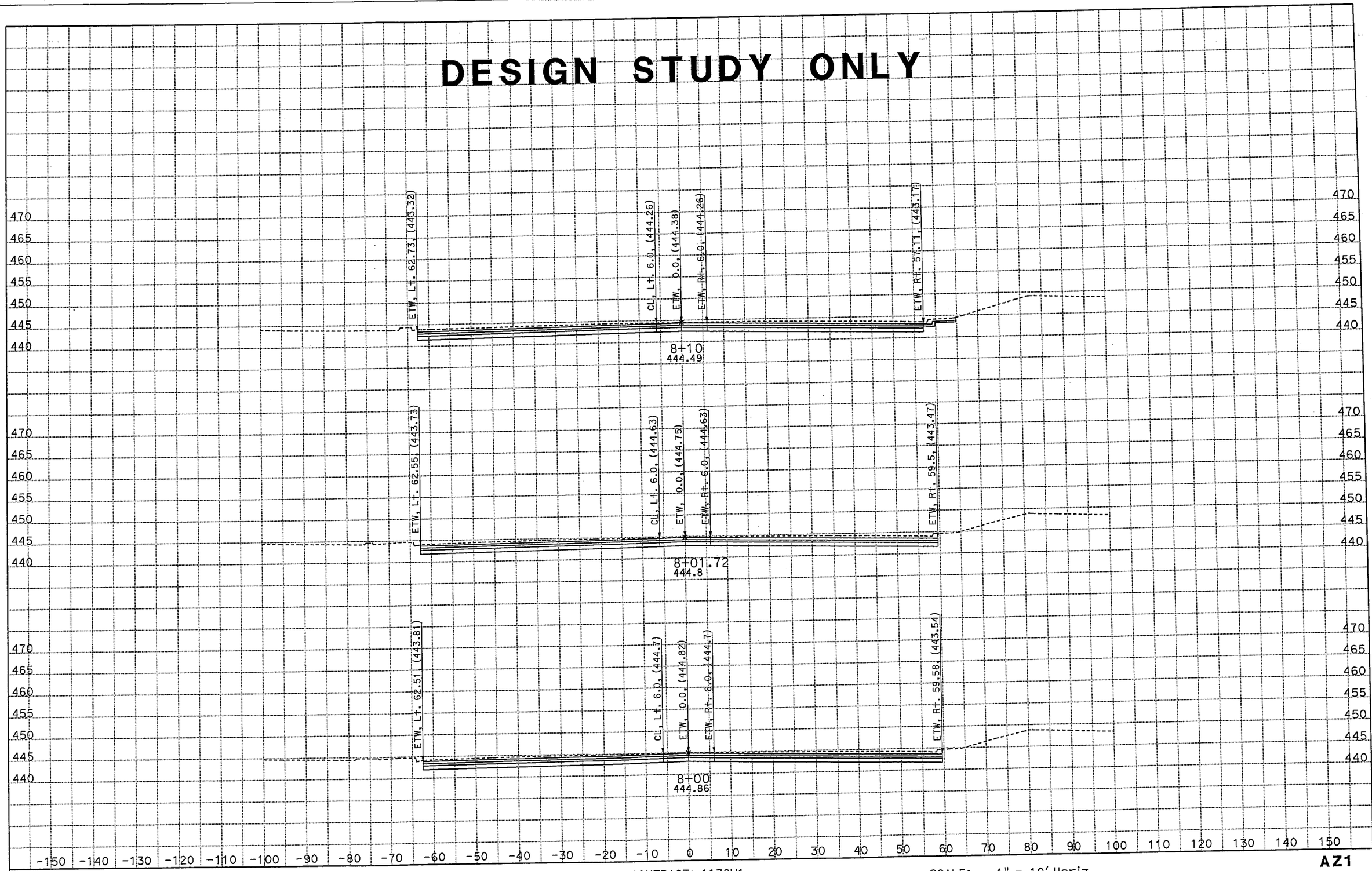

CREATED BY: Azusa Ave
DATE: 1/19/2012
KC Project: 117081 File: D:\CAiCE\117081\AZ1\az1xsec011912.ear

CONTRACT: 1170U1
DIST/CO/RTE/PM: 07/LA/10
PROJECT ID: Rte 10 HOV

SCALE: 1" = 10' Horiz.
1" = 10' Vert.

All Dimensions are US Survey Feet

AZ1
CROSS SECTIONS
SHEET 7 OF XXX

DESIGN STUDY ONLY

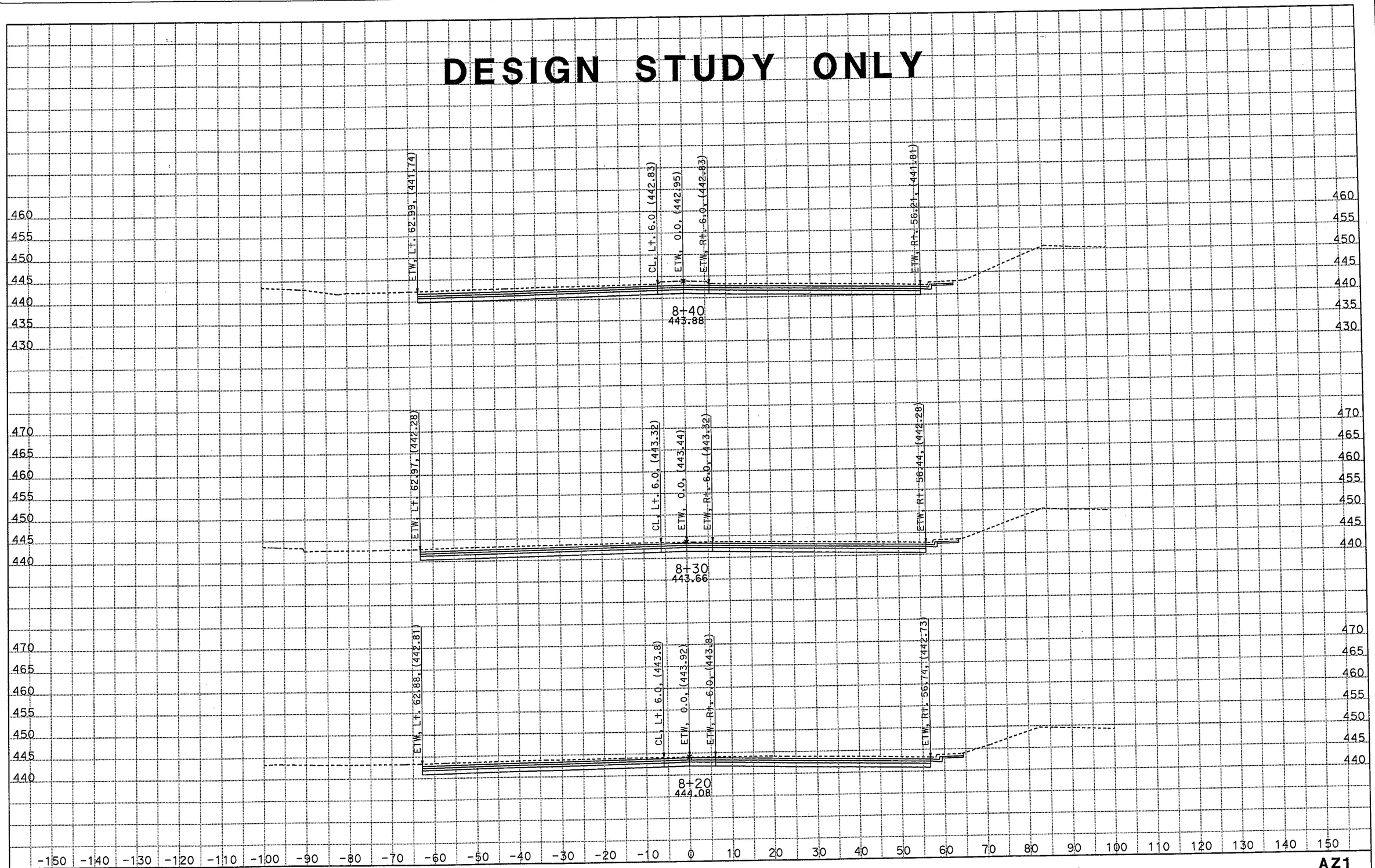

CREATED BY: Azusa Ave
DATE: 1/19/2012
KC Project: 117081 File: D:\CAiCE\117081\AZ1\az1xsec011912.ear

CONTRACT: 1170U1
DIST/CO/RTE/PM: 07/LA/10
PROJECT ID: Rte 10 HOV

SCALE: 1" = 10' Horiz.
1" = 10' Vert.

All Dimensions are US Survey Feet

AZ1
CROSS SECTIONS
SHEET 8 OF XXX

DESIGN STUDY ONLY

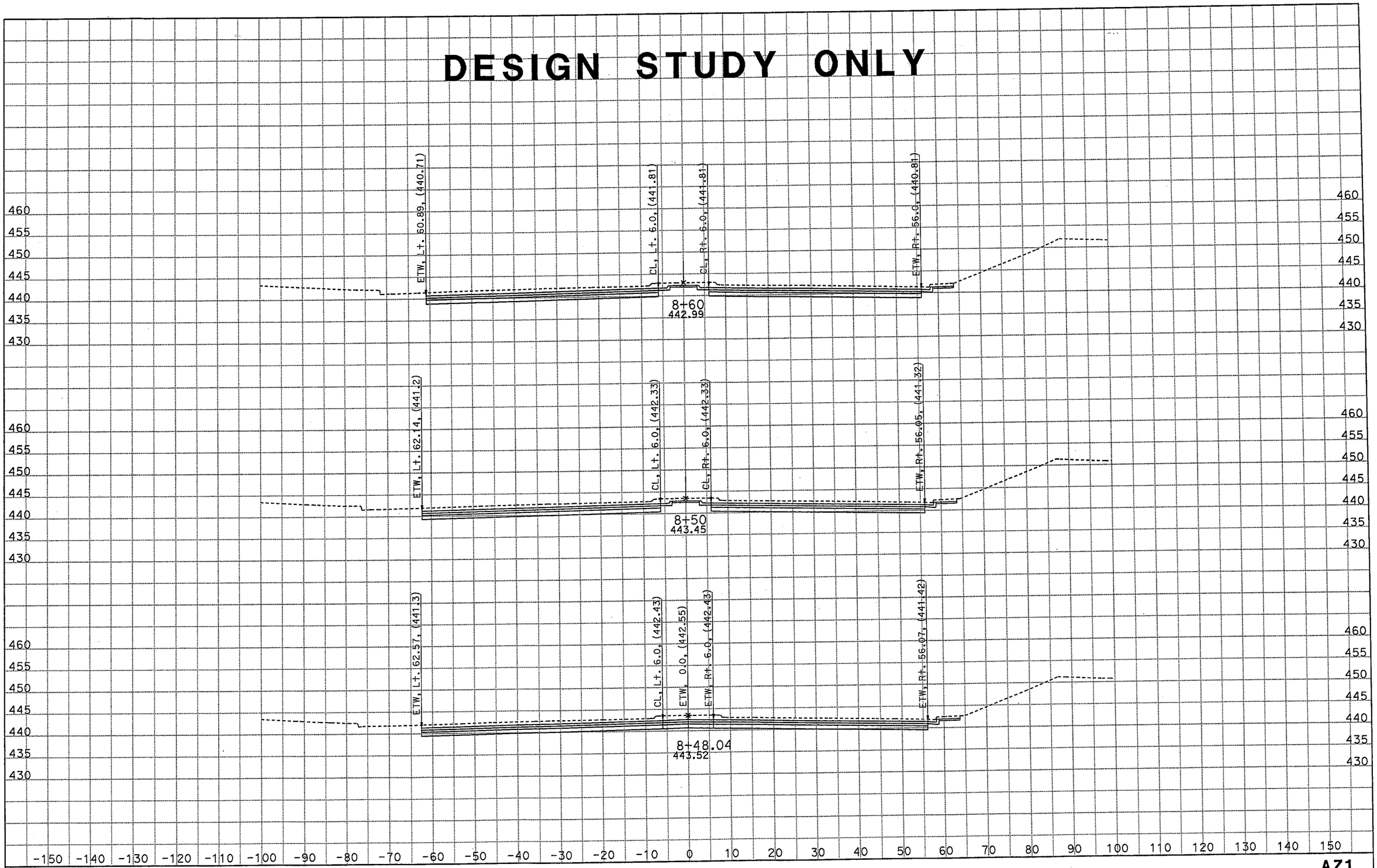

CREATED BY: Azusa Ave
DATE: 1/19/2012
KC Project: 117081 File: D:\CAiCE\117081\AZ1\az1xsec011912.ear

CONTRACT: 1170U1
DIST/CO/RTE/PM: 07/LA/10
PROJECT ID: Rte 10 HOV

SCALE: 1" = 10' Horiz.
1" = 10' Vert.

All Dimensions are US Survey Feet

AZ1
CROSS SECTIONS
SHEET 9 OF XXX

DESIGN STUDY ONLY

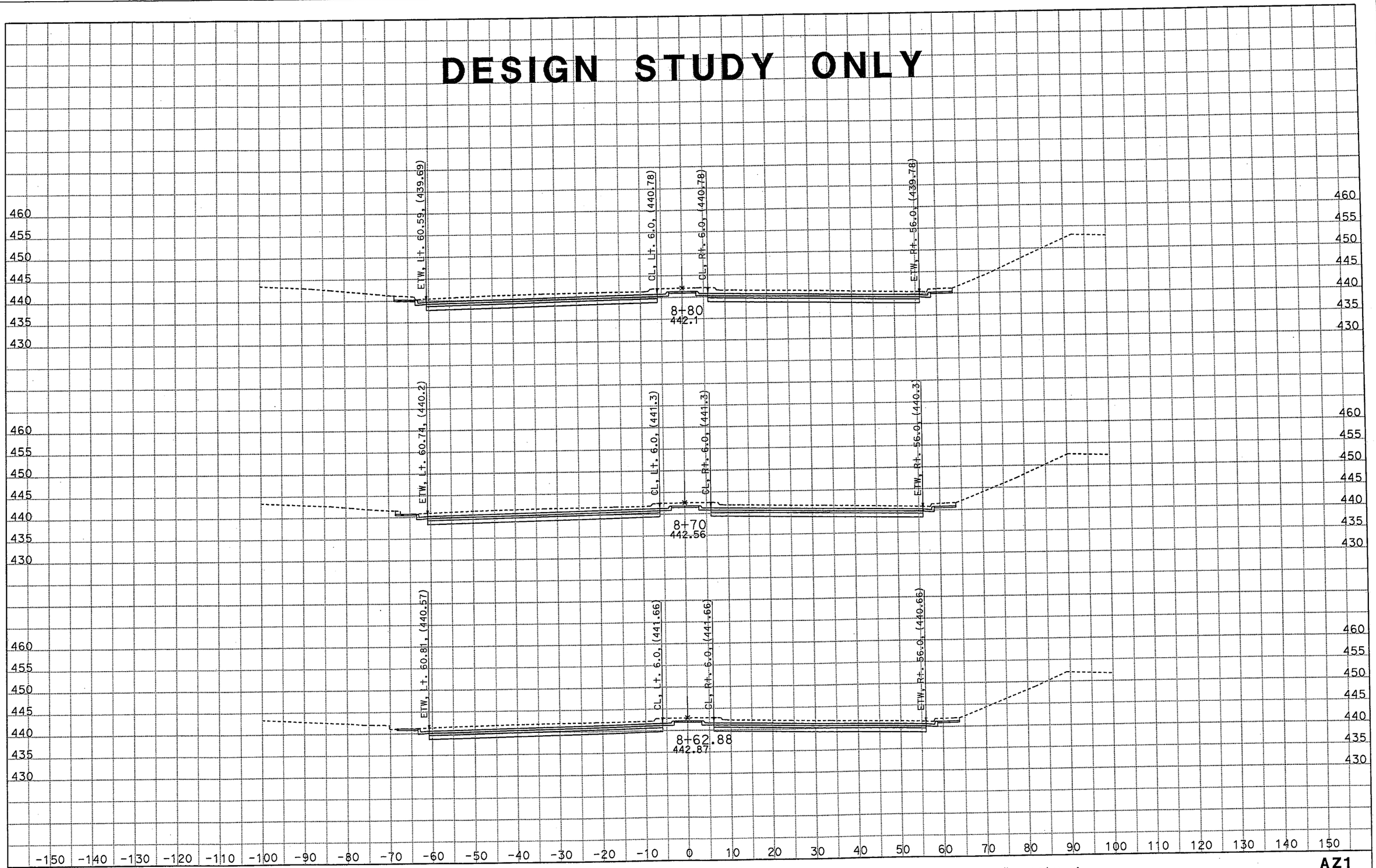

CREATED BY: Azusa Ave
DATE: 1/19/2012
KC Project: 117081 File: D:\CAiCE\117081\AZ1\az1xsec011912.ear

CONTRACT: 1170U1
DIST/CO/RTE/PM: 07/LA/10
PROJECT ID: Rte 10 HOV

SCALE: 1" = 10' Horiz.
1" = 10' Vert.

All Dimensions are US Survey Feet

AZ1
CROSS SECTIONS
SHEET 10 OF XXX

DESIGN STUDY ONLY

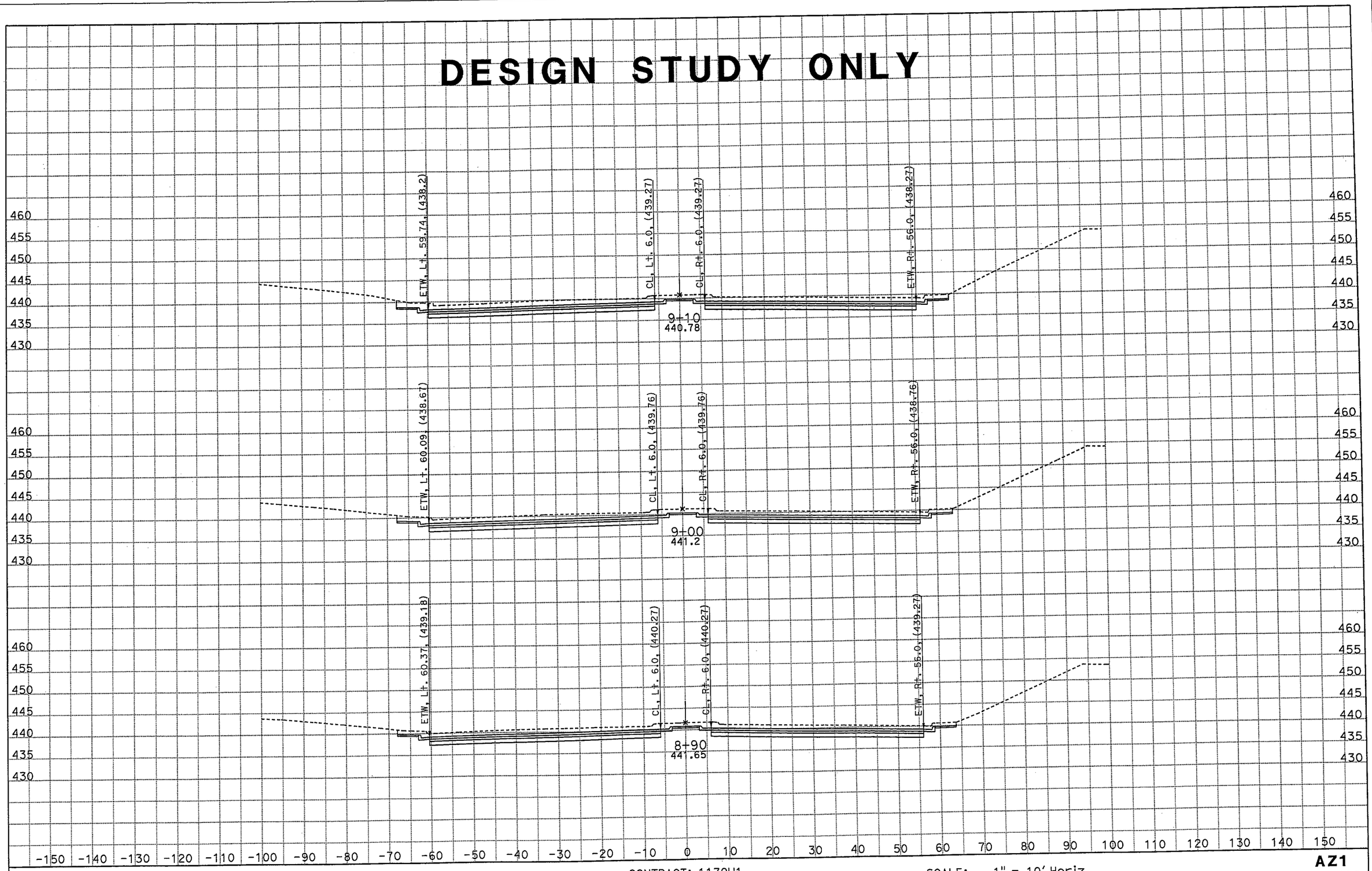

CREATED BY: Azusa Ave
DATE: 1/19/2012
KC Project: 117081 File: D:\CAiCE\117081\AZ1\az1xsec011912.ear

CONTRACT: 1170U1
DIST/CO/RTE/PM: 07/LA/10
PROJECT ID: Rte 10 HOV

SCALE: 1" = 10' Horiz.
1" = 10' Vert.

All Dimensions are US Survey Feet

AZ1
CROSS SECTIONS
SHEET 11 OF XXX

DESIGN STUDY ONLY

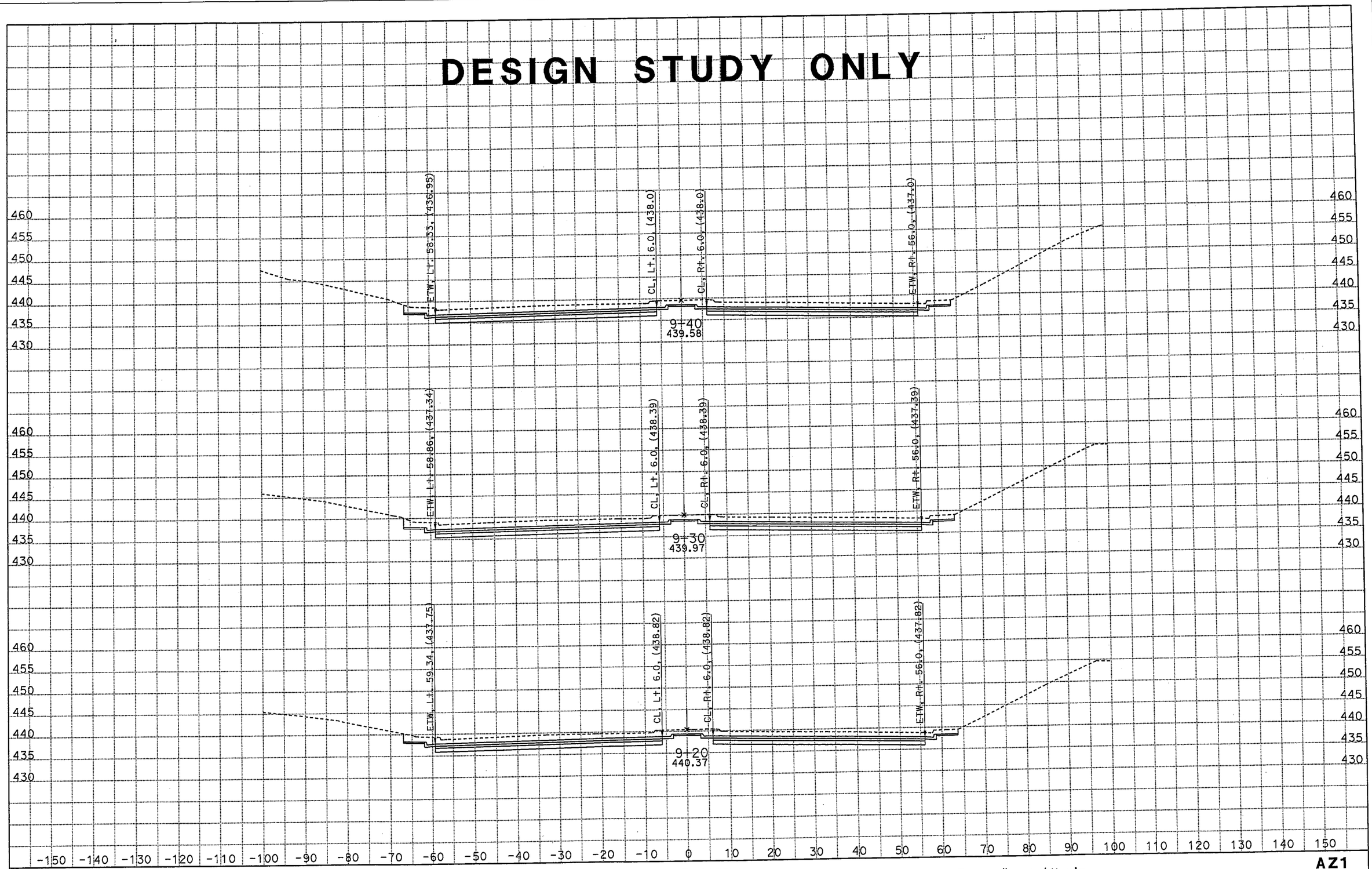

CREATED BY: Azusa Ave
DATE: 1/19/2012
KC Project: 117081 File: D:\CAiCE\117081\AZ1\az1xsec011912.ear

CONTRACT: 1170U1
DIST/CO/RTE/PM: 07/LA/10
PROJECT ID: Rte 10 HOV

SCALE: 1" = 10' Horiz.
1" = 10' Vert.

All Dimensions are US Survey Feet

AZ1
CROSS SECTIONS
SHEET 12 OF XXX

DESIGN STUDY ONLY

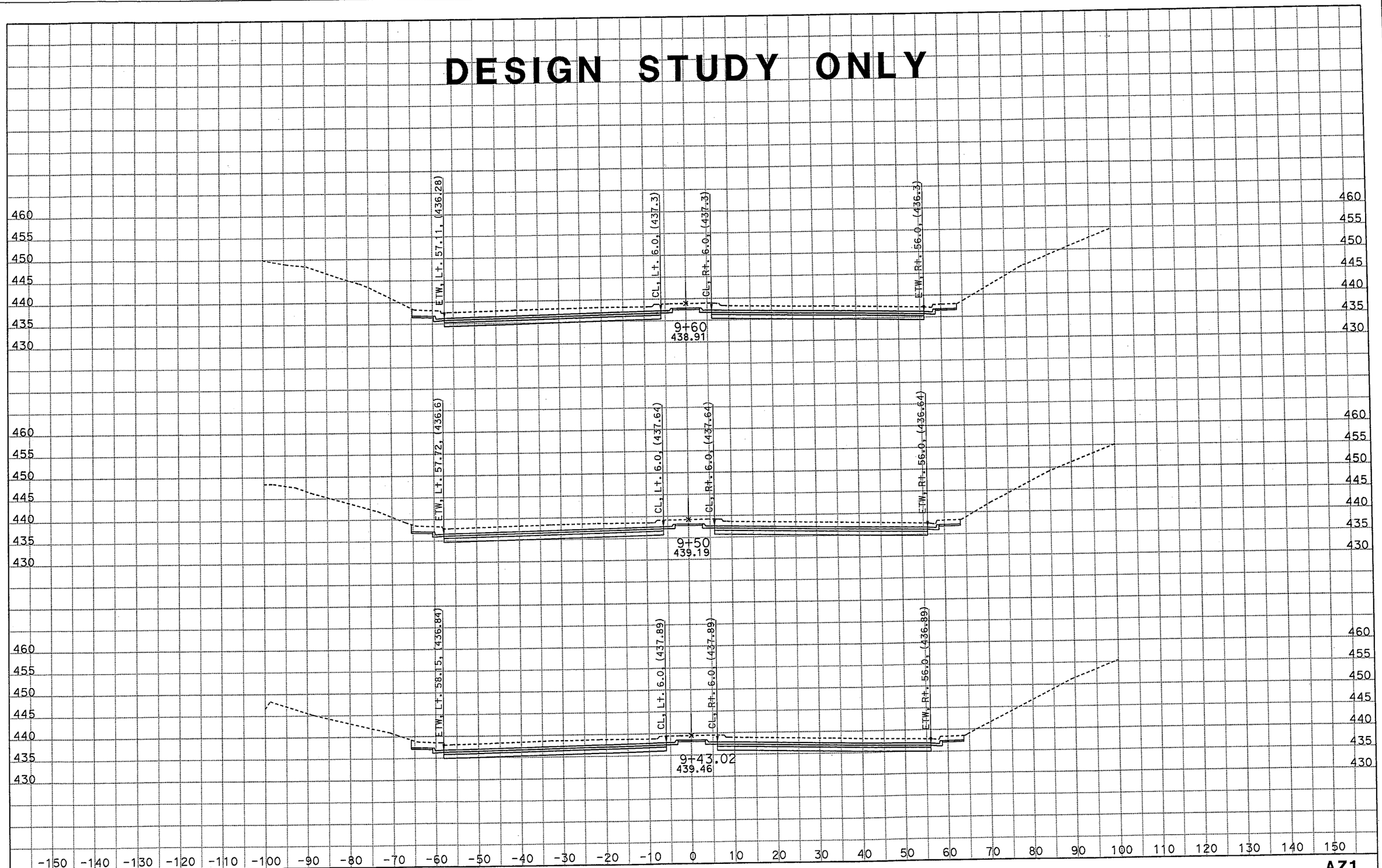

CREATED BY: Azusa Ave
DATE: 1/19/2012
KC Project: 117081 File: D:\CAiCE\117081\AZ1\az1xsec011912.ear

CONTRACT: 1170U1
DIST/CO/RTE/PM: 07/LA/10
PROJECT ID: Rte 10 HOV

SCALE: 1" = 10' Horiz.
1" = 10' Vert.

All Dimensions are US Survey Feet

AZ1
CROSS SECTIONS
SHEET 13 OF XXX

DESIGN STUDY ONLY

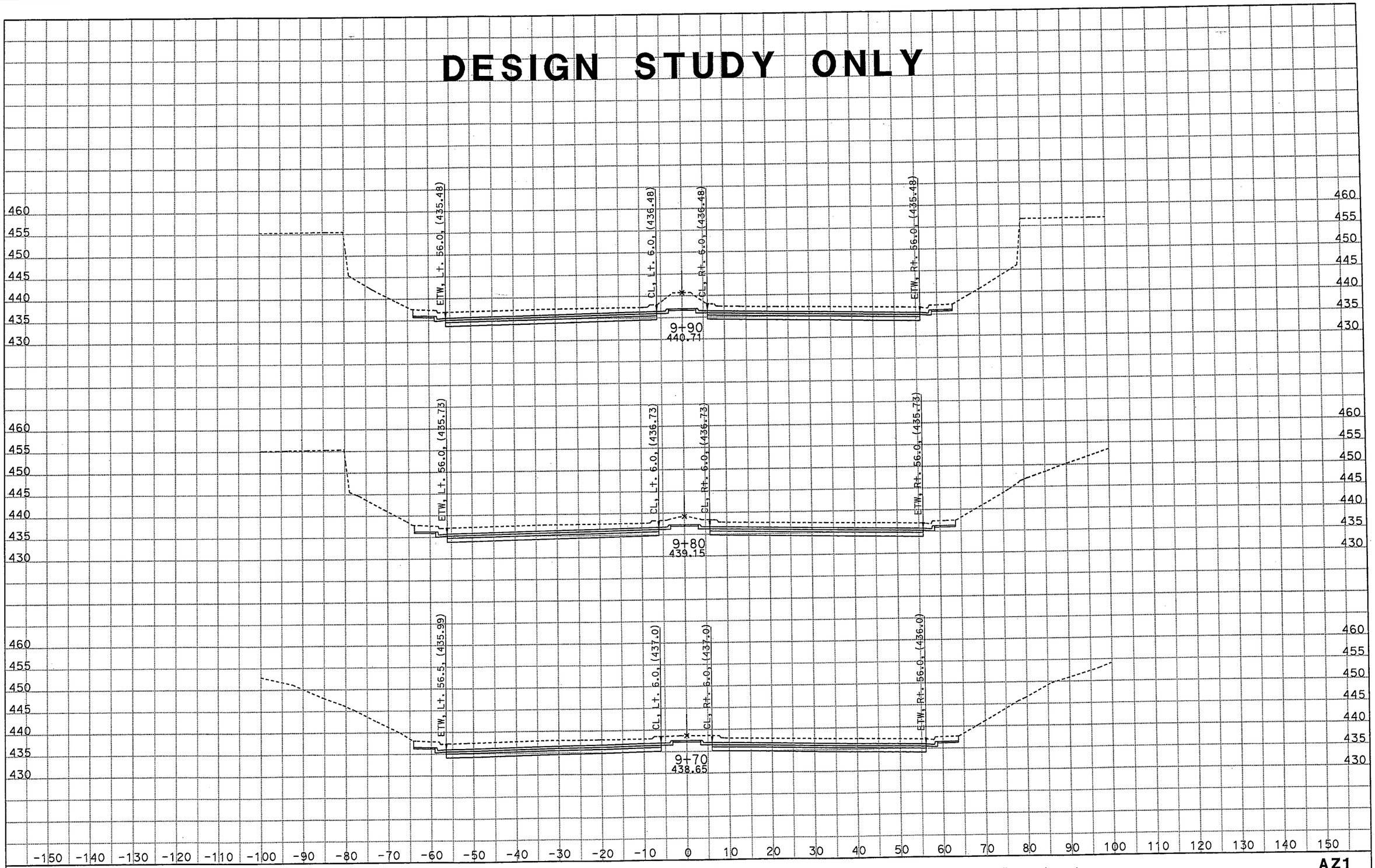

CREATED BY: Azusa Ave
DATE: 1/19/2012
KC Project: 117081 File: D:\CAiCE\117081\AZ1\az1xsec011912.ear

CONTRACT: 1170U1
DIST/CO/RTE/PM: 07/LA/10
PROJECT ID: Rte 10 HOV

SCALE: 1" = 10' Horiz.
1" = 10' Vert.
All Dimensions are US Survey Feet

AZ1
CROSS SECTIONS
SHEET 14 OF XXX

DESIGN STUDY ONLY

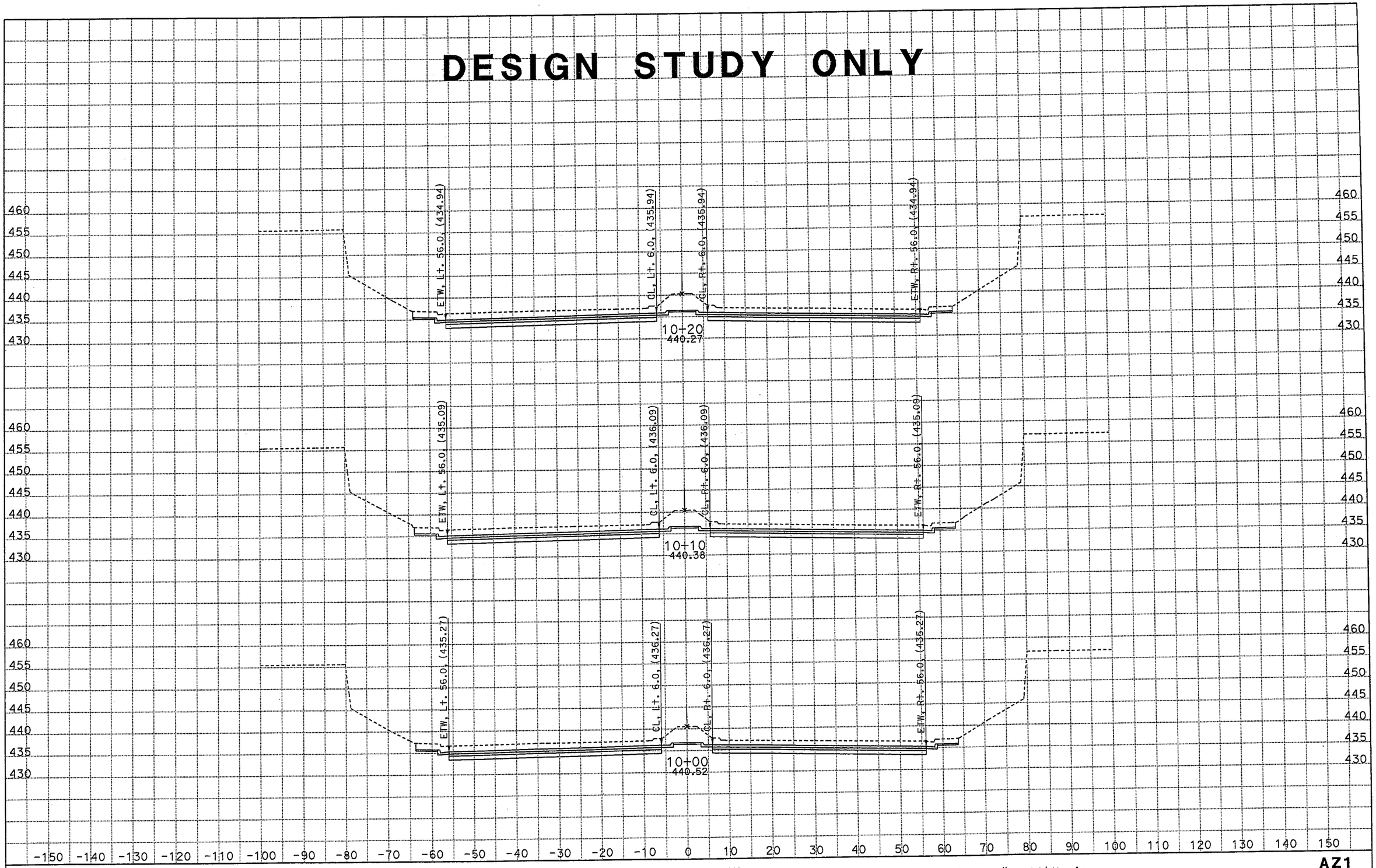

CREATED BY: Azusa Ave
DATE: 1/19/2012
KC Project: 117081 File: D:\CAiCE\117081\AZ1\az1xsec011912.ear

CONTRACT: 1170U1
DIST/CO/RTE/PM: 07/LA/10
PROJECT ID: Rte 10 HOV

SCALE: 1" = 10' Horiz.
1" = 10' Vert.

All Dimensions are US Survey Feet

AZ1
CROSS SECTIONS
SHEET 15 OF XXX

DESIGN STUDY ONLY

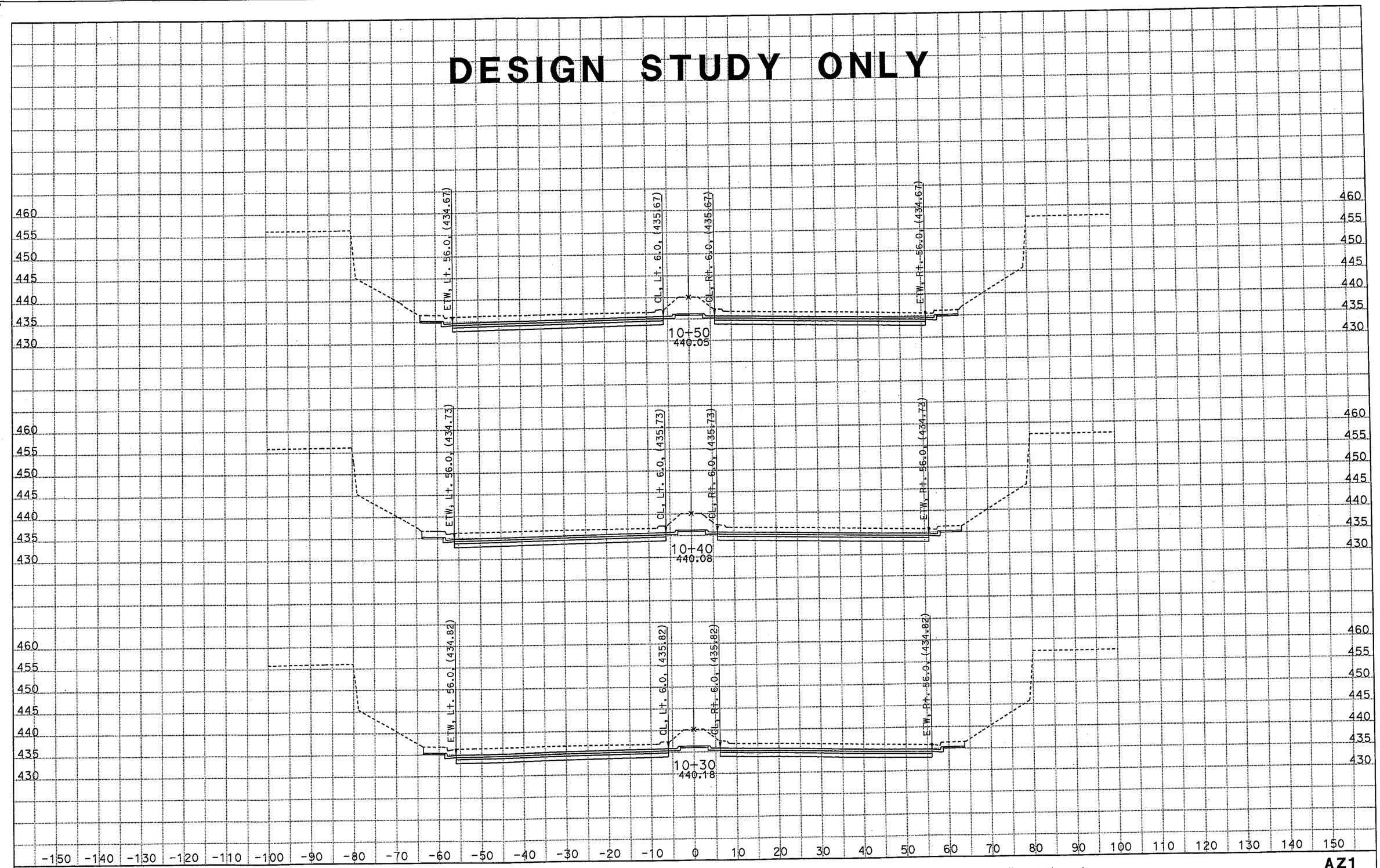

CREATED BY: Azusa Ave
DATE: 1/19/2012
KC Project: 117081 File: D:\CAiCE\117081\AZ1\az1xsec011912.ear

CONTRACT: 1170U1
DIST/CO/RTE/PM: 07/LA/10
PROJECT ID: Rte 10 HOV

SCALE: 1" = 10' Horiz.
1" = 10' Vert.

All Dimensions are US Survey Feet

AZ1
CROSS SECTIONS
SHEET 16 OF XXX

DESIGN STUDY ONLY

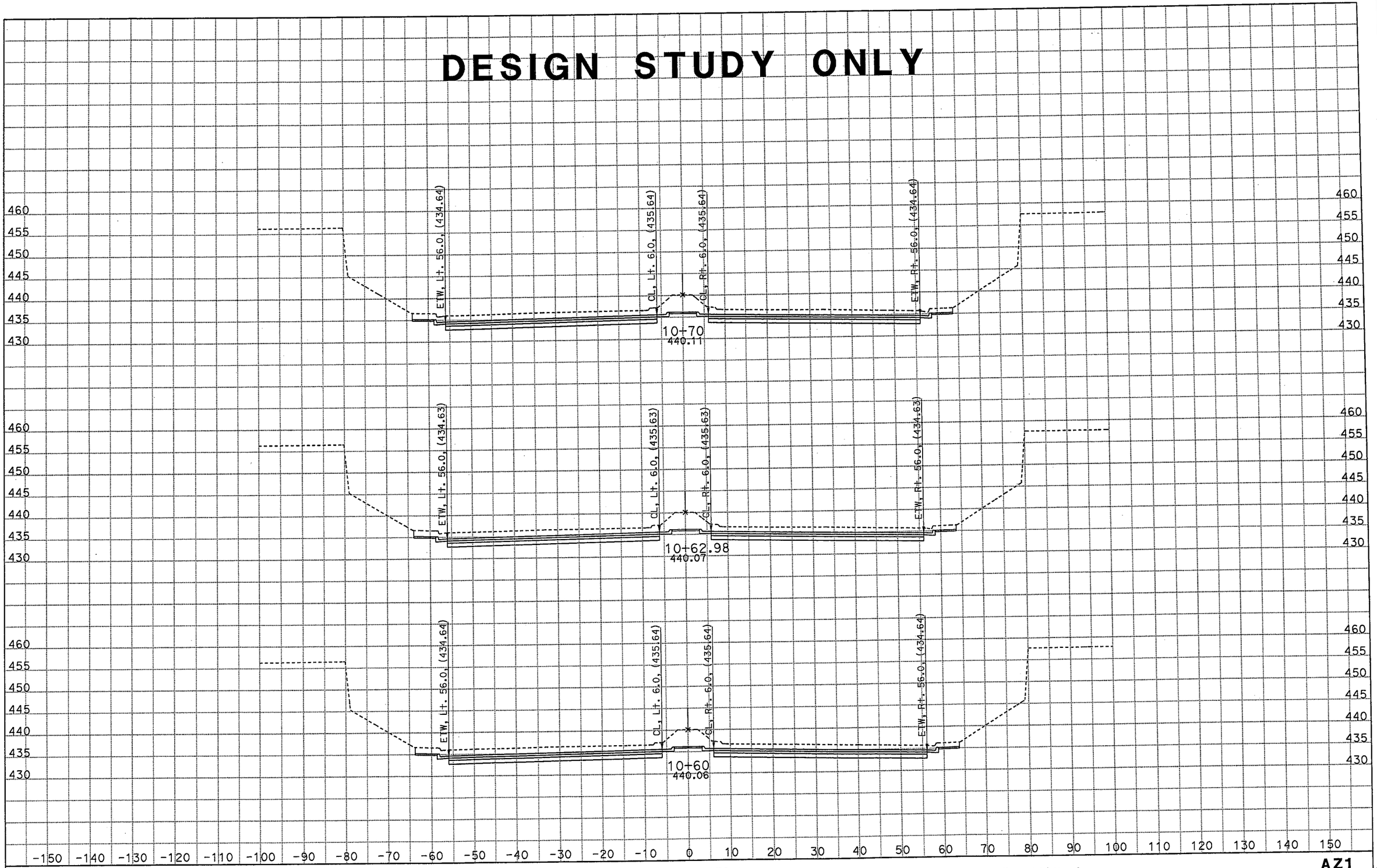

CREATED BY: Azusa Ave
DATE: 1/19/2012
KC Project: 117081 File: D:\CAiCE\117081\AZ1\az1xsec011912.ear

CONTRACT: 1170U1
DIST/CO/RTE/PM: 07/LA/10
PROJECT ID: Rte 10 HOV

SCALE: 1" = 10' Horiz.
1" = 10' Vert.
All Dimensions are US Survey Feet

AZ1
CROSS SECTIONS
SHEET 17 OF XXX

DESIGN STUDY ONLY

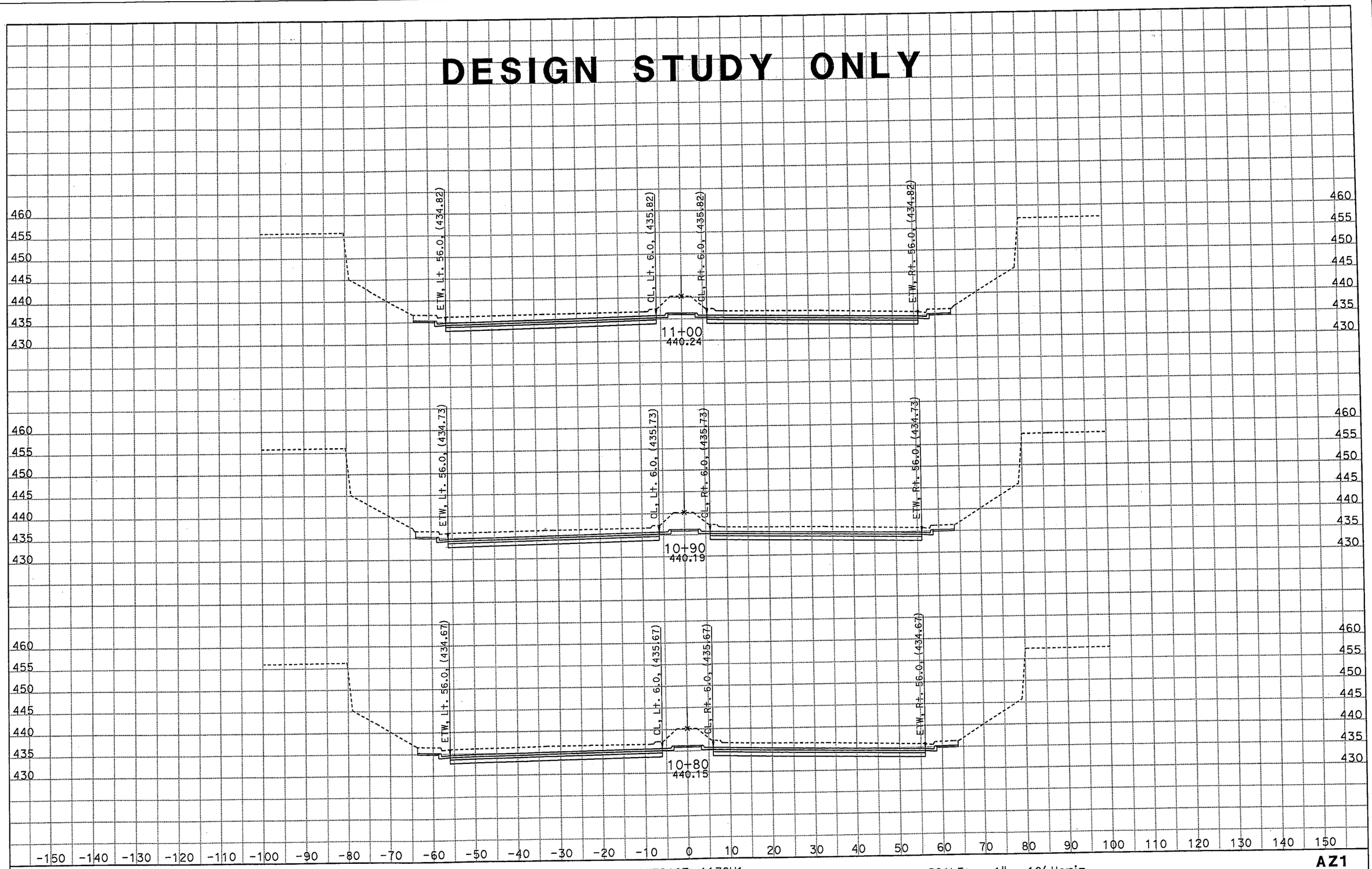

CREATED BY: Azusa Ave
DATE: 1/19/2012
KC Project: 117081 File: D:\CAiCE\117081\AZ1\az1xsec011912.ear

CONTRACT: 1170U1
DIST/CO/RTE/PM: 07/LA/10
PROJECT ID: Rte 10 HOV

SCALE: 1" = 10' Horiz.
1" = 10' Vert.

All Dimensions are US Survey Feet

AZ1
CROSS SECTIONS
SHEET 18 OF XXX

DESIGN STUDY ONLY

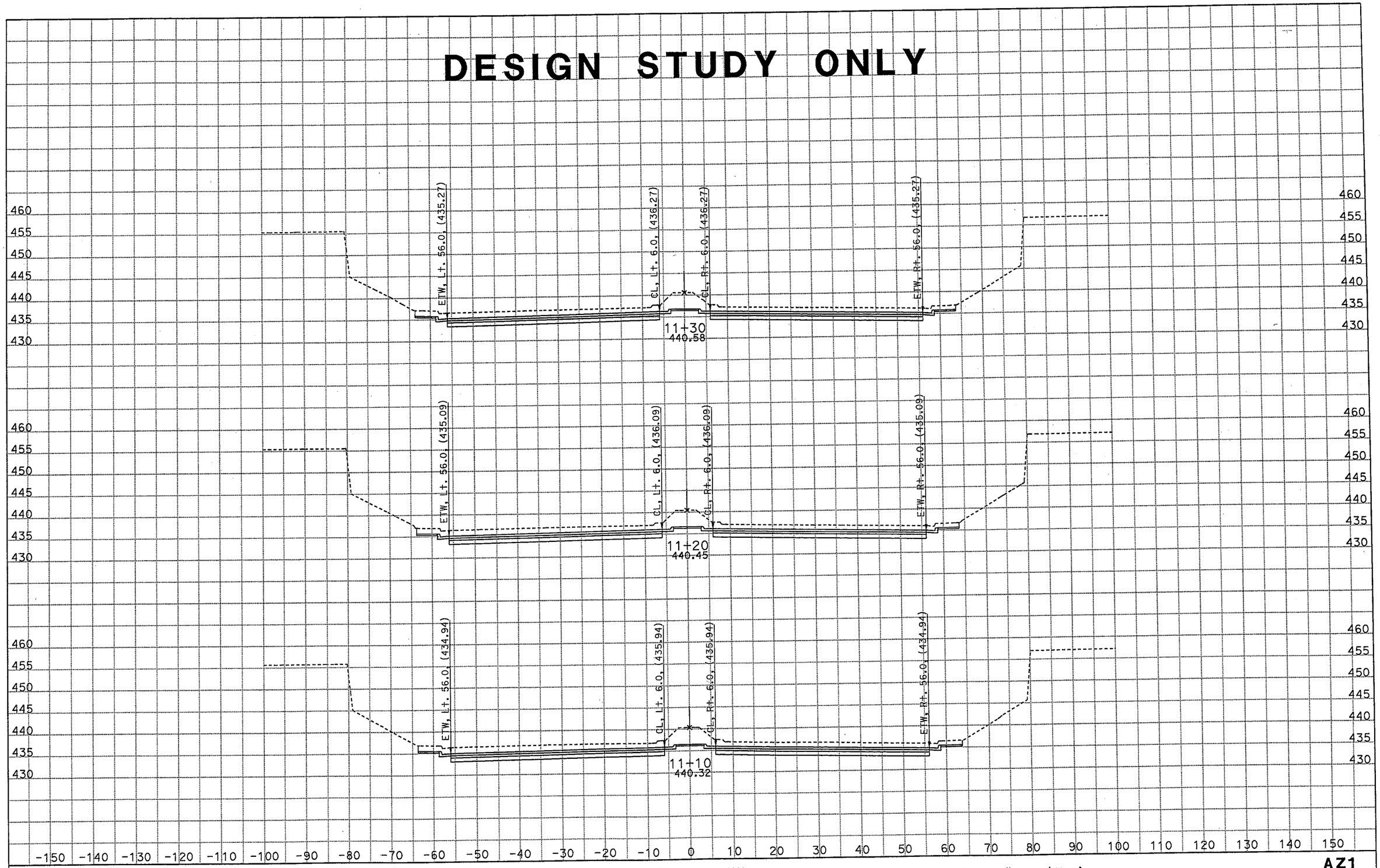

CREATED BY: Azusa Ave
DATE: 1/19/2012
KC Project: 117081 File: D:\CAiCE\117081\AZ1\az1xsec011912.ear

CONTRACT: 1170U1
DIST/CO/RTE/PM: 07/LA/10
PROJECT ID: Rte 10 HOV

SCALE: 1" = 10' Horiz.
1" = 10' Vert.

All Dimensions are US Survey Feet

AZ1
CROSS SECTIONS
SHEET 19 OF XXX

DESIGN STUDY ONLY

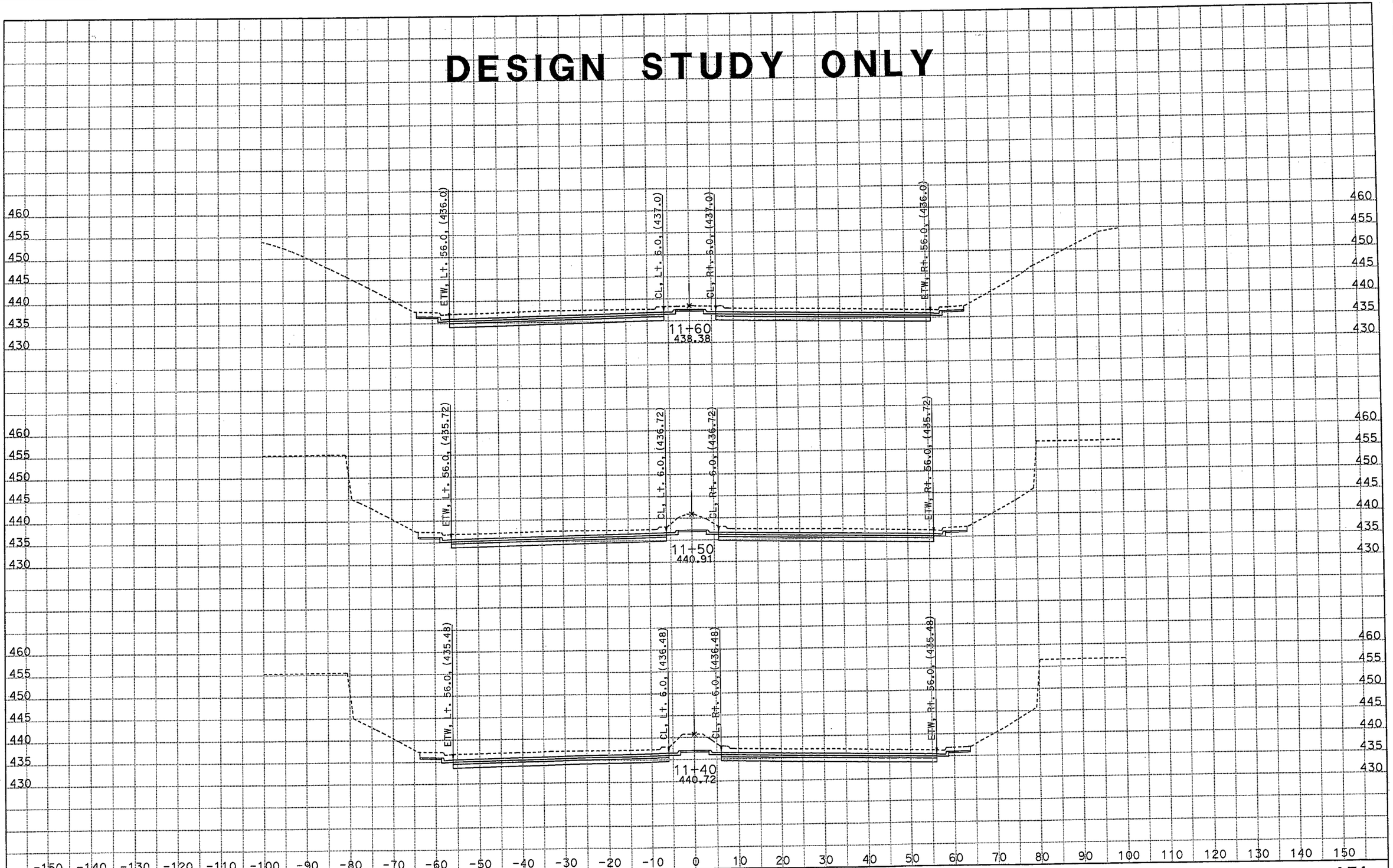

CREATED BY: Azusa Ave
DATE: 1/19/2012
KC Project: 117081 File: D:\CAiCE\117081\AZ1\az1xsec011912.ear

CONTRACT: 1170U1
DIST/CO/RTE/PM: 07/LA/10
PROJECT ID: Rte 10 HOV

SCALE: 1" = 10' Horiz.
1" = 10' Vert.

All Dimensions are US Survey Feet

AZ1
CROSS SECTIONS
SHEET 20 OF XXX

DESIGN STUDY ONLY

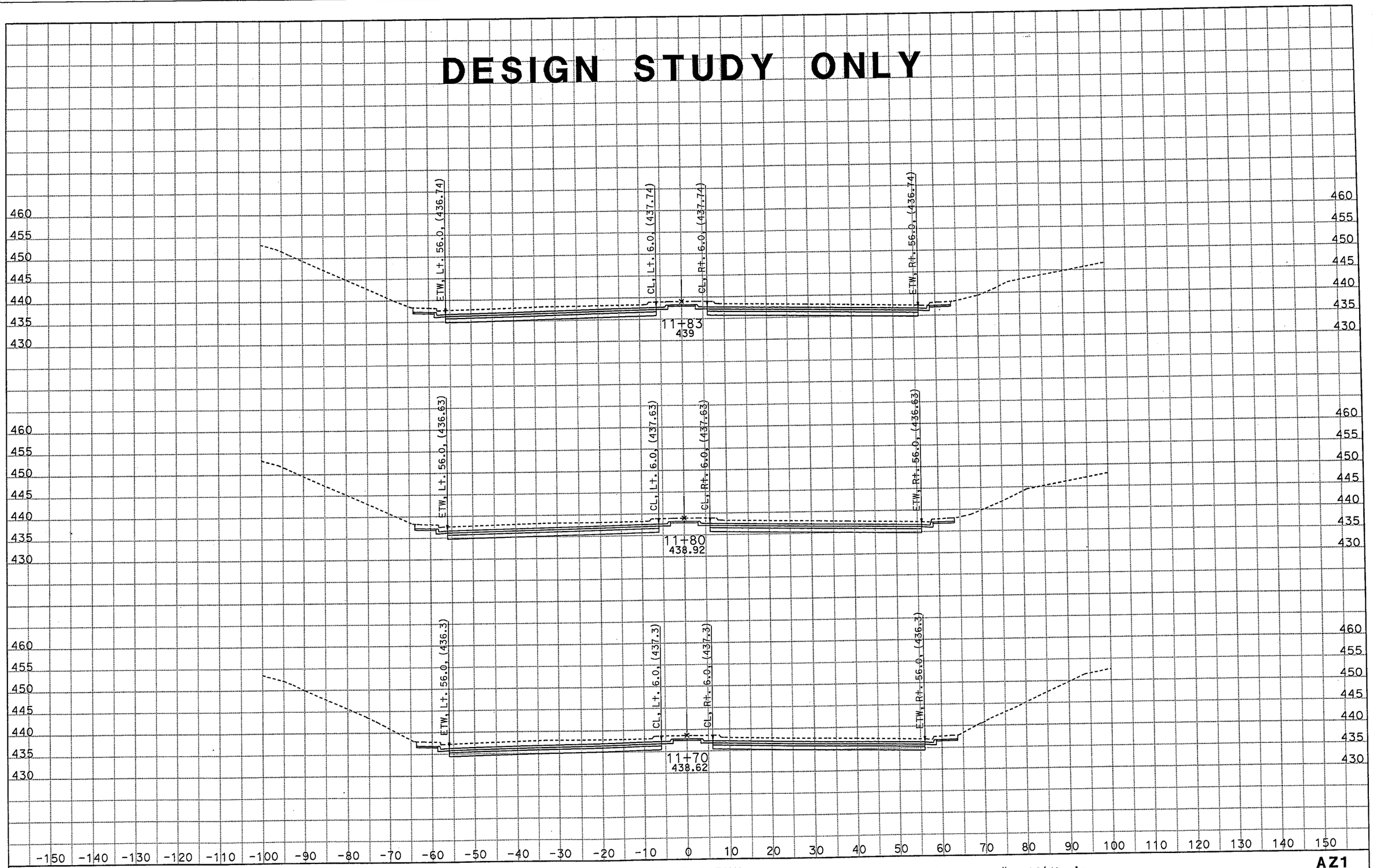

CREATED BY: Azusa Ave
DATE: 1/19/2012
KC Project: 117081 File: D:\CAiCE\117081\AZ1\az1xsec011912.ear

CONTRACT: 1170U1
DIST/CO/RTE/PM: 07/LA/10
PROJECT ID: Rte 10 HOV

SCALE: 1" = 10' Horiz.
1" = 10' Vert.

All Dimensions are US Survey Feet

AZ1
CROSS SECTIONS
SHEET 21 OF XXX

DESIGN STUDY ONLY

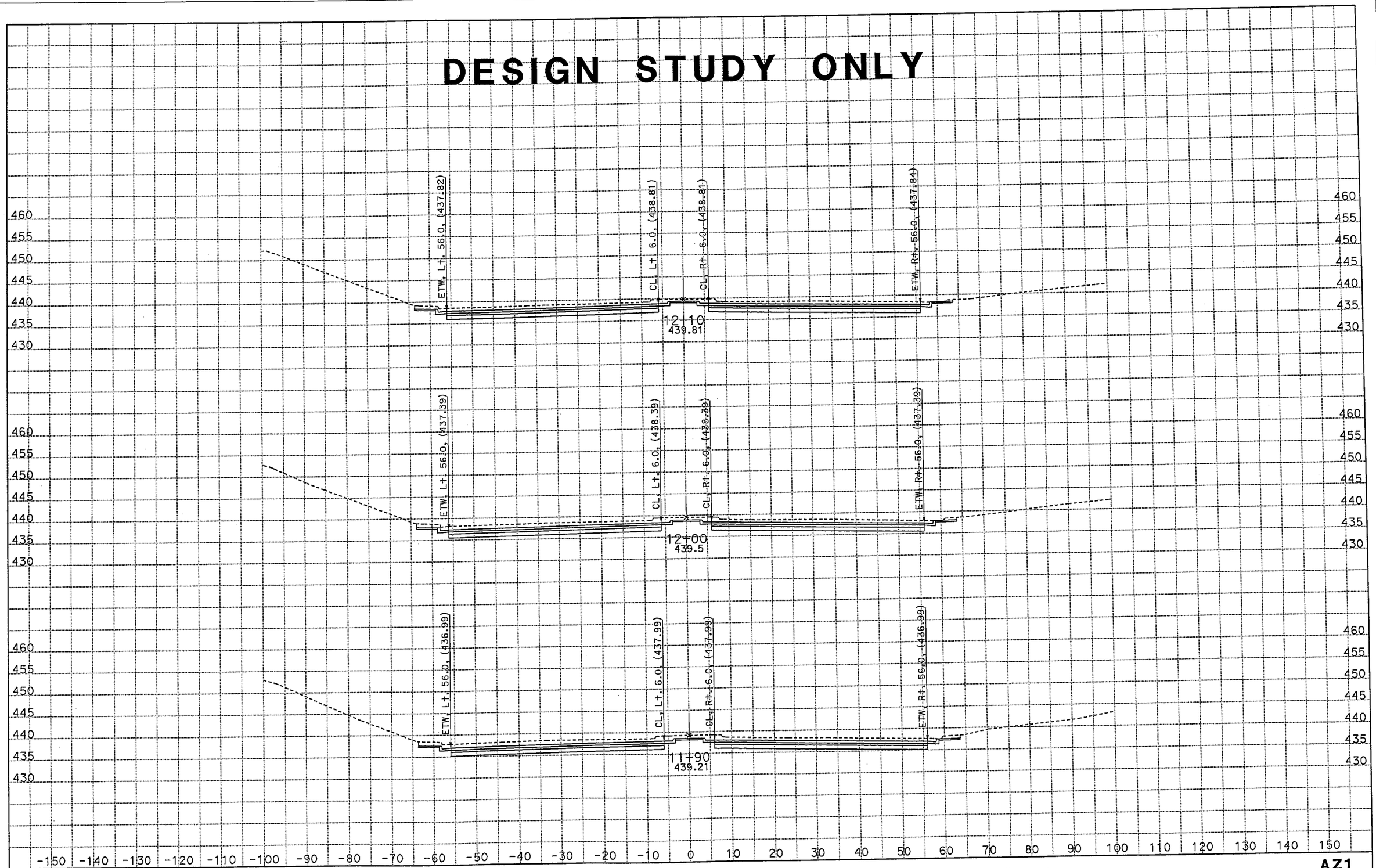

CREATED BY: Azusa Ave
DATE: 1/19/2012
KC Project: 117081 File: D:\CAiCE\117081\AZ1\az1xsec011912.ear

CONTRACT: 1170U1
DIST/CO/RTE/PM: 07/LA/10
PROJECT ID: Rte 10 HOV

SCALE: 1" = 10' Horiz.
1" = 10' Vert.

All Dimensions are US Survey Feet

AZ1
CROSS SECTIONS
SHEET 22 OF XXX

DESIGN STUDY ONLY

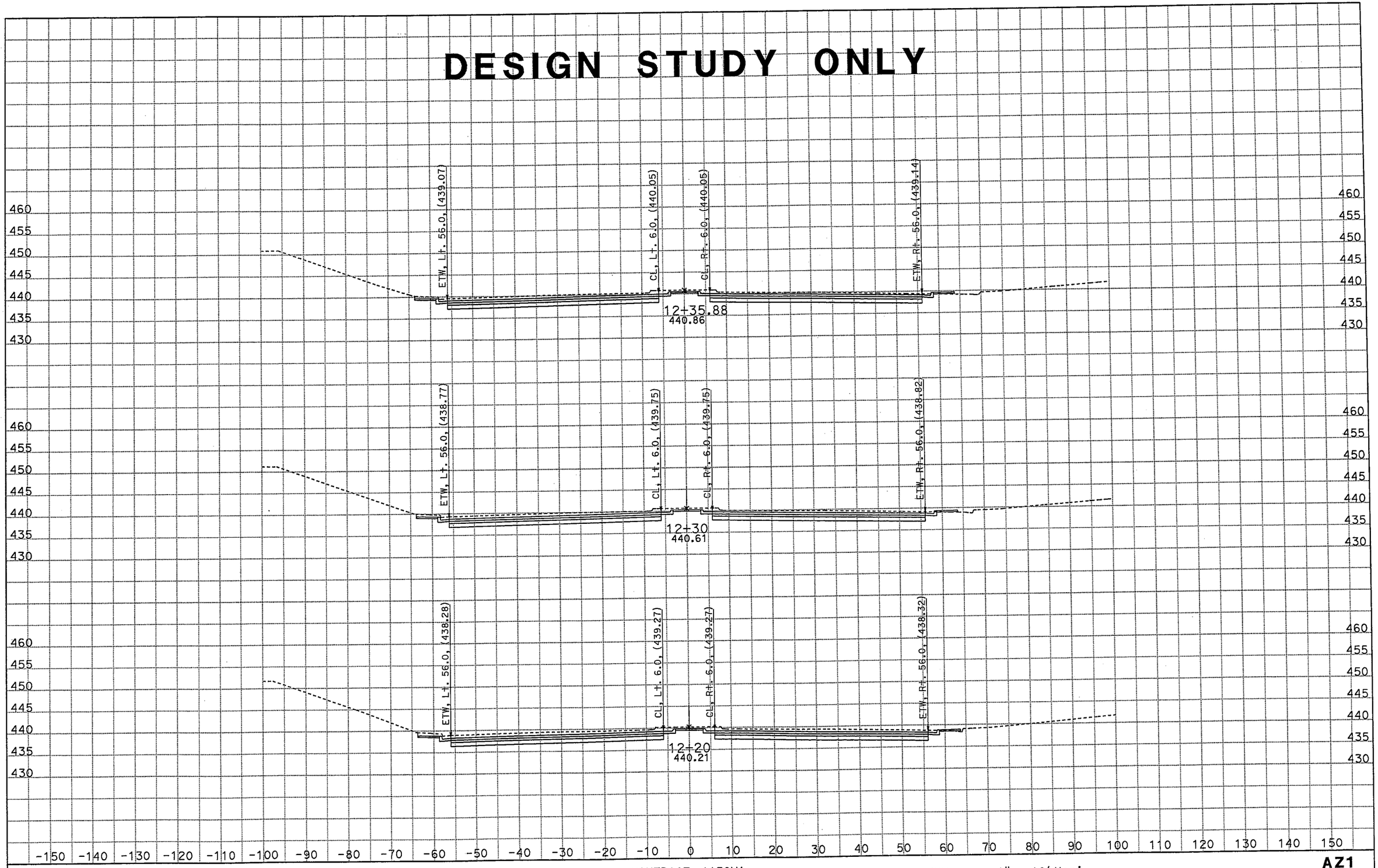

CREATED BY: Azusa Ave
DATE: 1/19/2012
KC Project: 117081 File: D:\CAiCE\117081\AZ1\az1xsec011912.ear

CONTRACT: 1170U1
DIST/CO/RTE/PM: 07/LA/10
PROJECT ID: Rte 10 HOV

SCALE: 1" = 10' Horiz.
1" = 10' Vert.

All Dimensions are US Survey Feet

AZ1
CROSS SECTIONS
SHEET 23 OF XXX

DESIGN STUDY ONLY

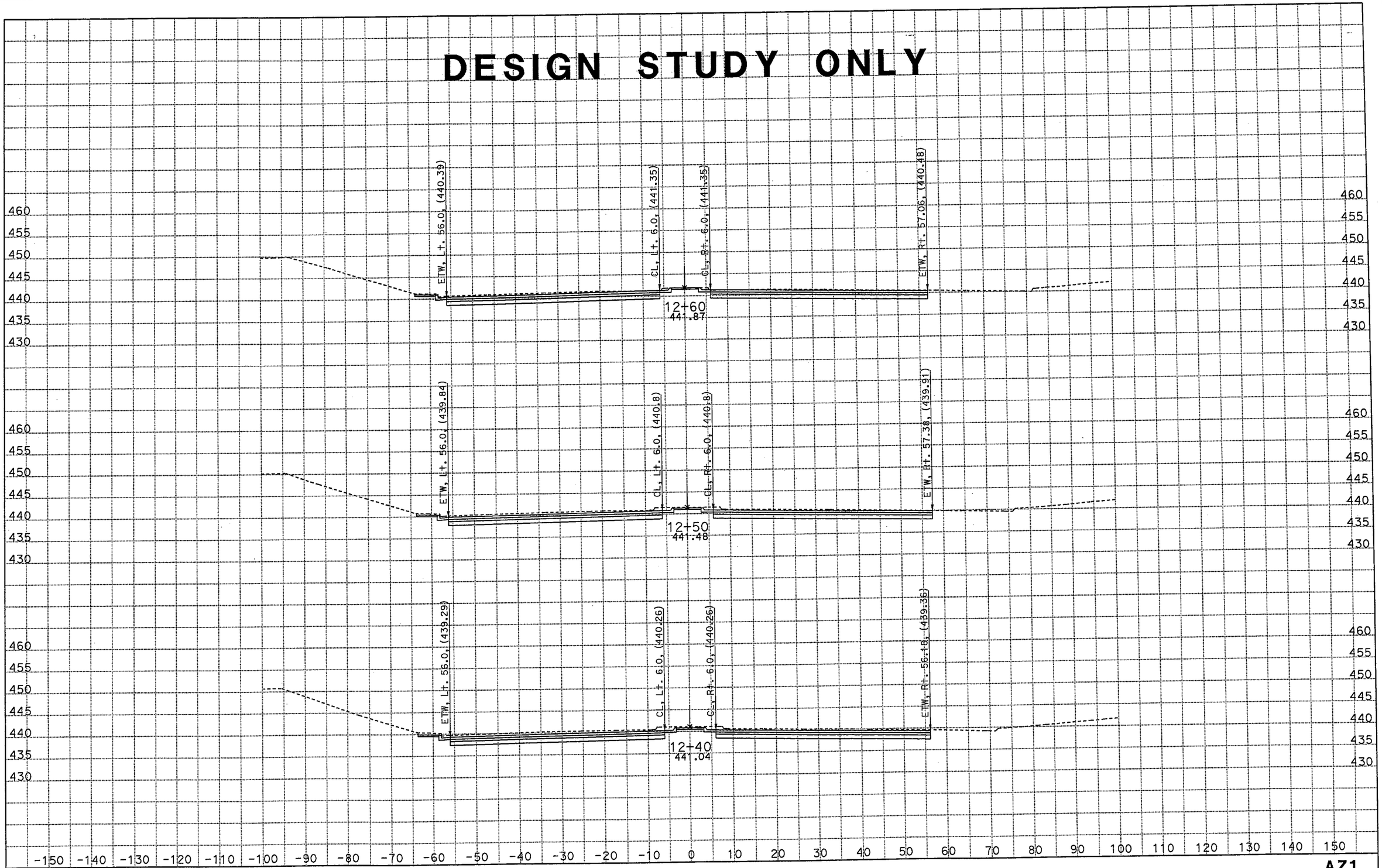

CREATED BY: Azusa Ave
DATE: 1/19/2012
KC Project: 117081 File: D:\CAiCE\117081\AZ1\az1xsec011912.ear

CONTRACT: 1170U1
DIST/CO/RTE/PM: 07/LA/10
PROJECT ID: Rte 10 HOV

SCALE: 1" = 10' Horiz.
1" = 10' Vert.

All Dimensions are US Survey Feet

AZ1
CROSS SECTIONS
SHEET 24 OF XXX

DESIGN STUDY ONLY

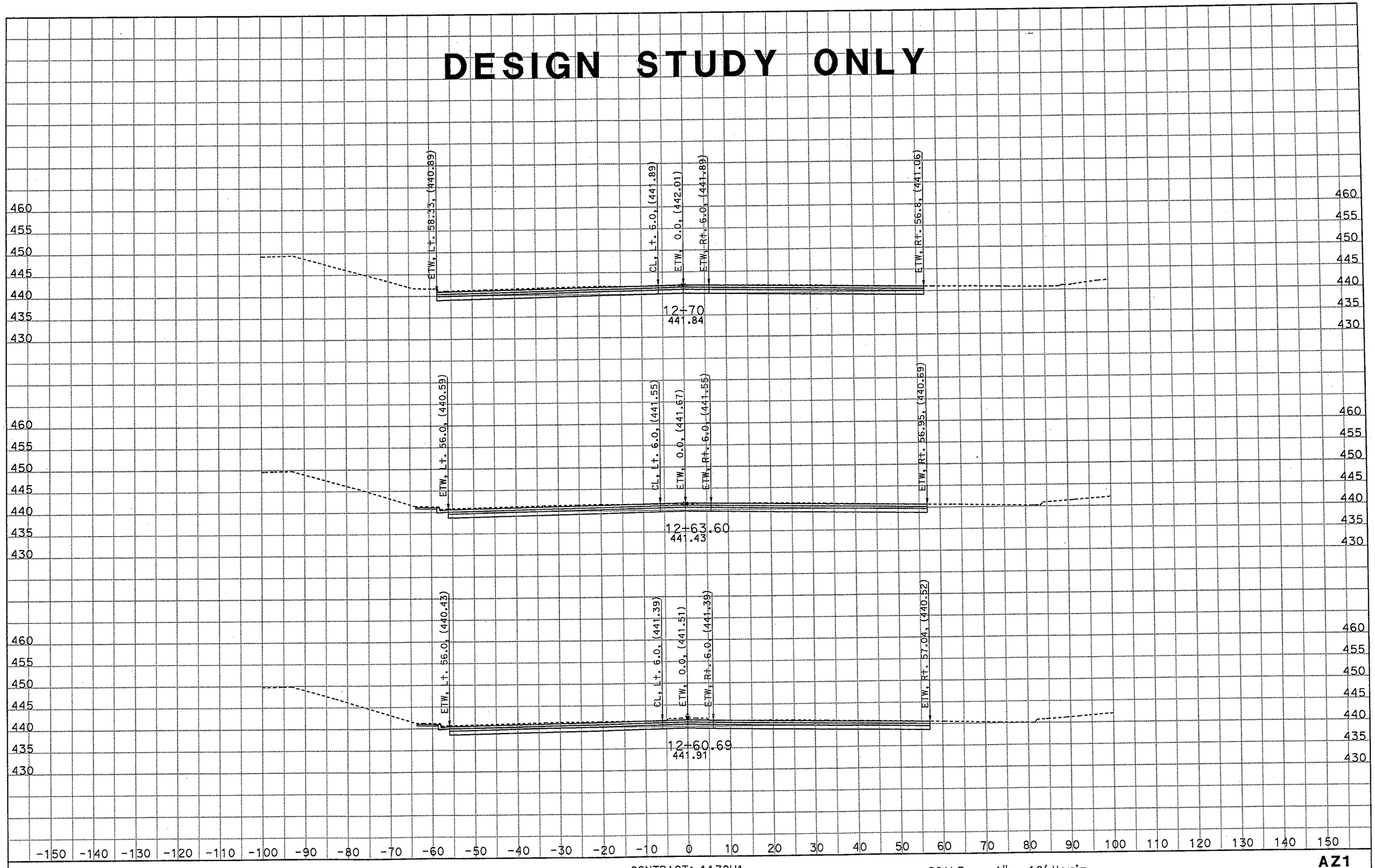

CREATED BY: Azusa Ave
DATE: 1/19/2012
KC Project: 117081 File: D:\CAiCE\117081\AZ1\az1xsec011912.ear

CONTRACT: 1170U1
DIST/CO/RTE/PM: 07/LA/10
PROJECT ID: Rte 10 HOV

SCALE: 1" = 10' Horiz.
1" = 10' Vert.

All Dimensions are US Survey Feet

AZ1
CROSS SECTIONS
SHEET 25 OF XXX

DESIGN STUDY ONLY

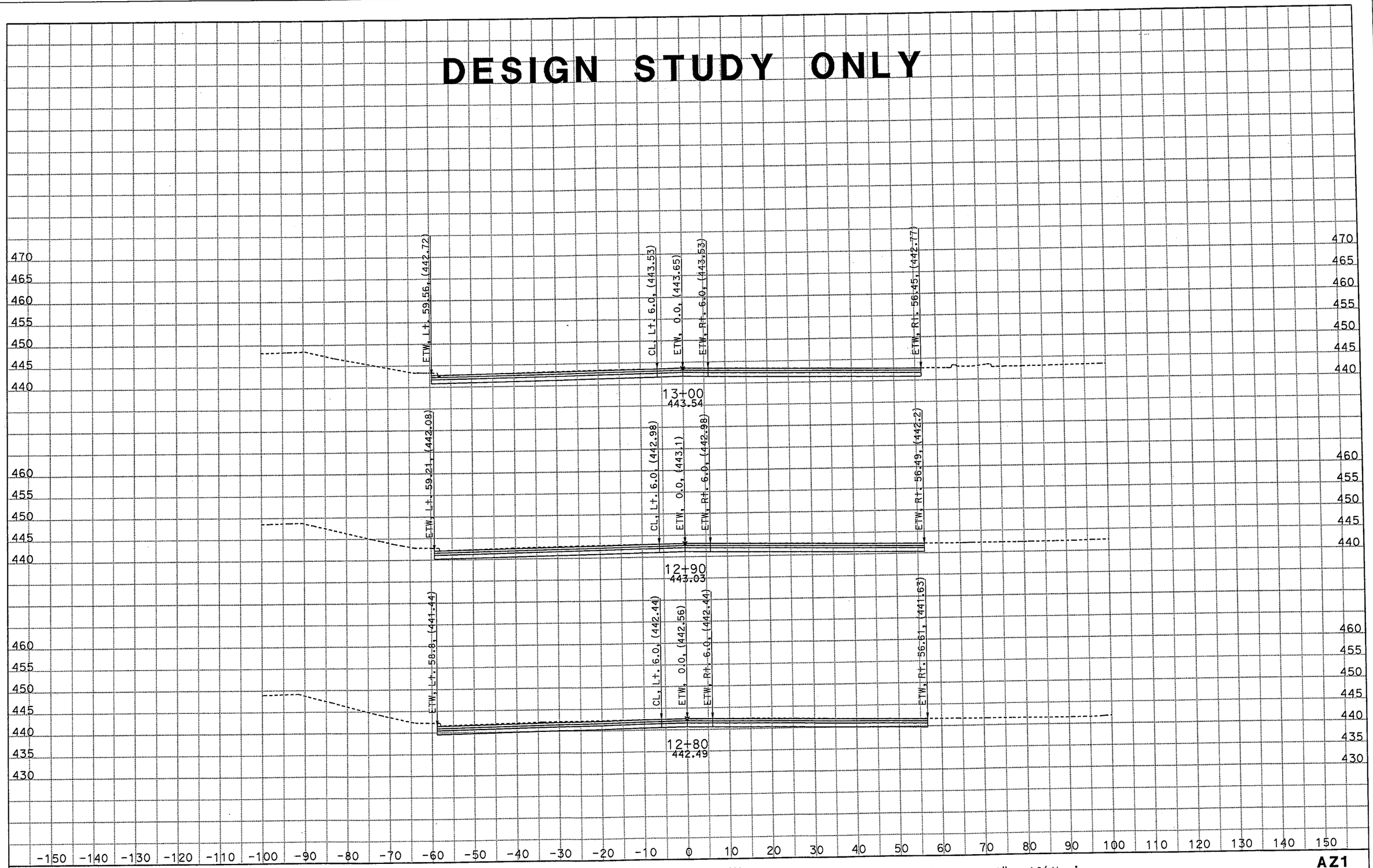

CREATED BY: Azusa Ave
DATE: 1/19/2012
KC Project: 117081 File: D:\CAiCE\117081\AZ1\az1xsec011912.ear

CONTRACT: 1170U1
DIST/CO/RTE/PM: 07/LA/10
PROJECT ID: Rte 10 HOV

SCALE: 1" = 10' Horiz.
1" = 10' Vert.

All Dimensions are US Survey Feet

AZ1
CROSS SECTIONS
SHEET 26 OF XXX

DESIGN STUDY ONLY

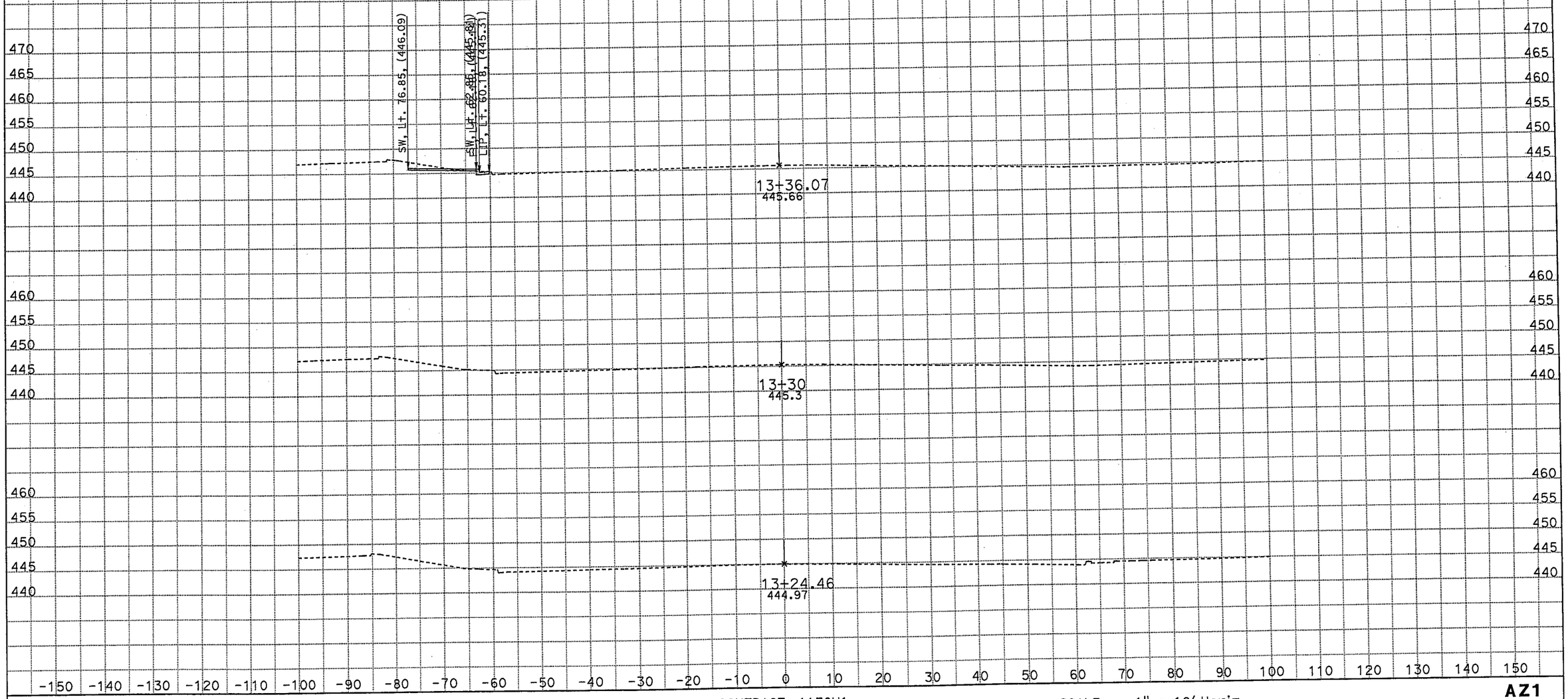

CREATED BY: Azusa Ave N and S limit
DATE: 1/31/2012
KC Project: 117081

File: D:\CAiCE\117081\AZ1\012912 Azusa Ave additional Xsec\[illegible]

CONTRACT: 1170U1
DIST/CO/RTE/PM: 07/LA/10

SCALE: 1" = 10' Horiz.
1" = 10' Vert.

All Dimensions are US Survey Feet

AZ1
CROSS SECTIONS
SHEET 34 OF XXX

DESIGN STUDY ONLY

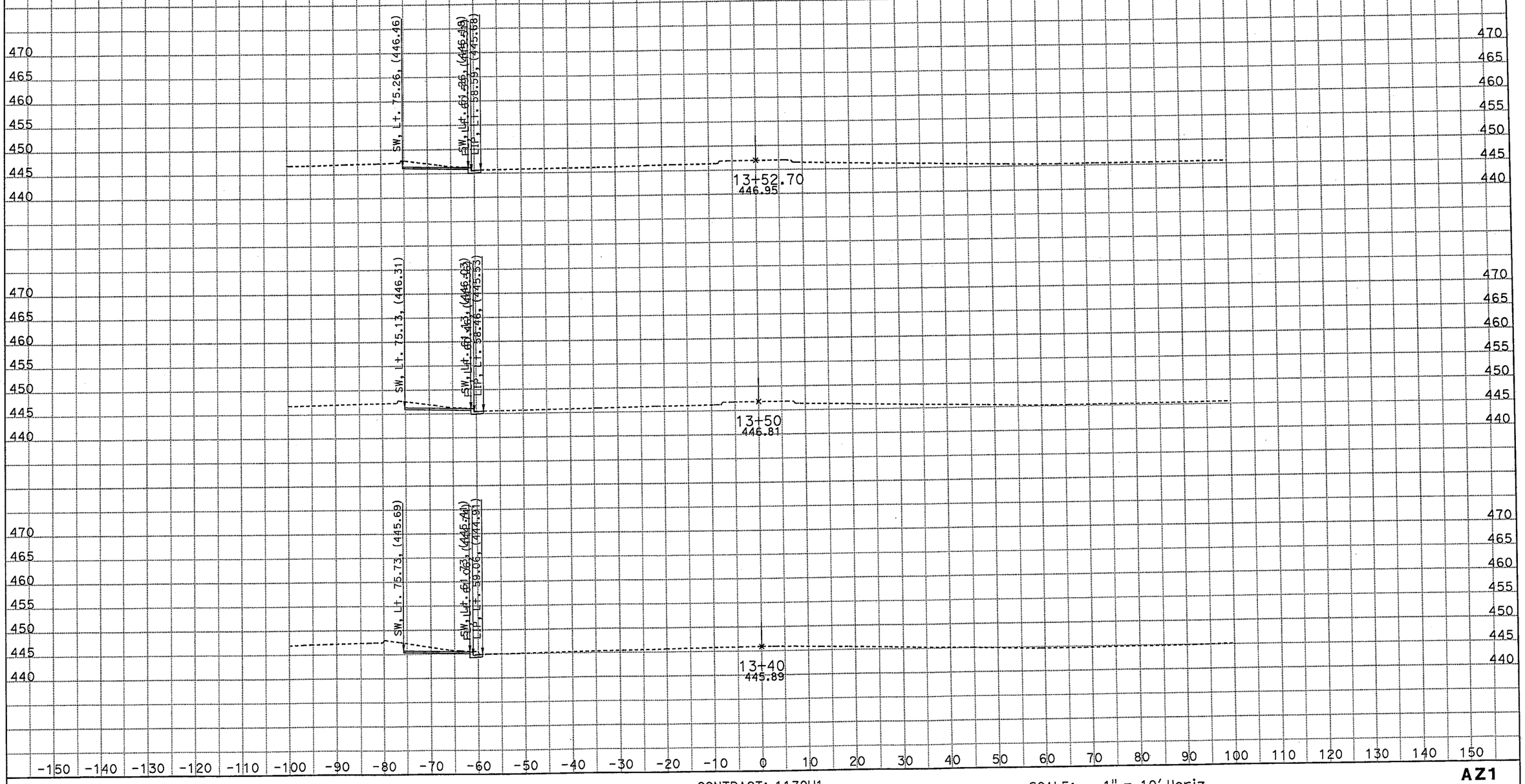

CREATED BY: Azusa Ave N and S limit
DATE: 1/31/2012
KC Project: 117081

File: D:\CAiCE\117081\AZ1\012912 Azusa Ave additional Xsec\[illegible]-16+00

CONTRACT: 1170U1
DIST/CO/RTE/PM: 07/LA/10

SCALE: 1" = 10' Horiz.
1" = 10' Vert.

All Dimensions are US Survey Feet

AZ1
CROSS SECTIONS
SHEET 35 OF XXX

DESIGN STUDY ONLY

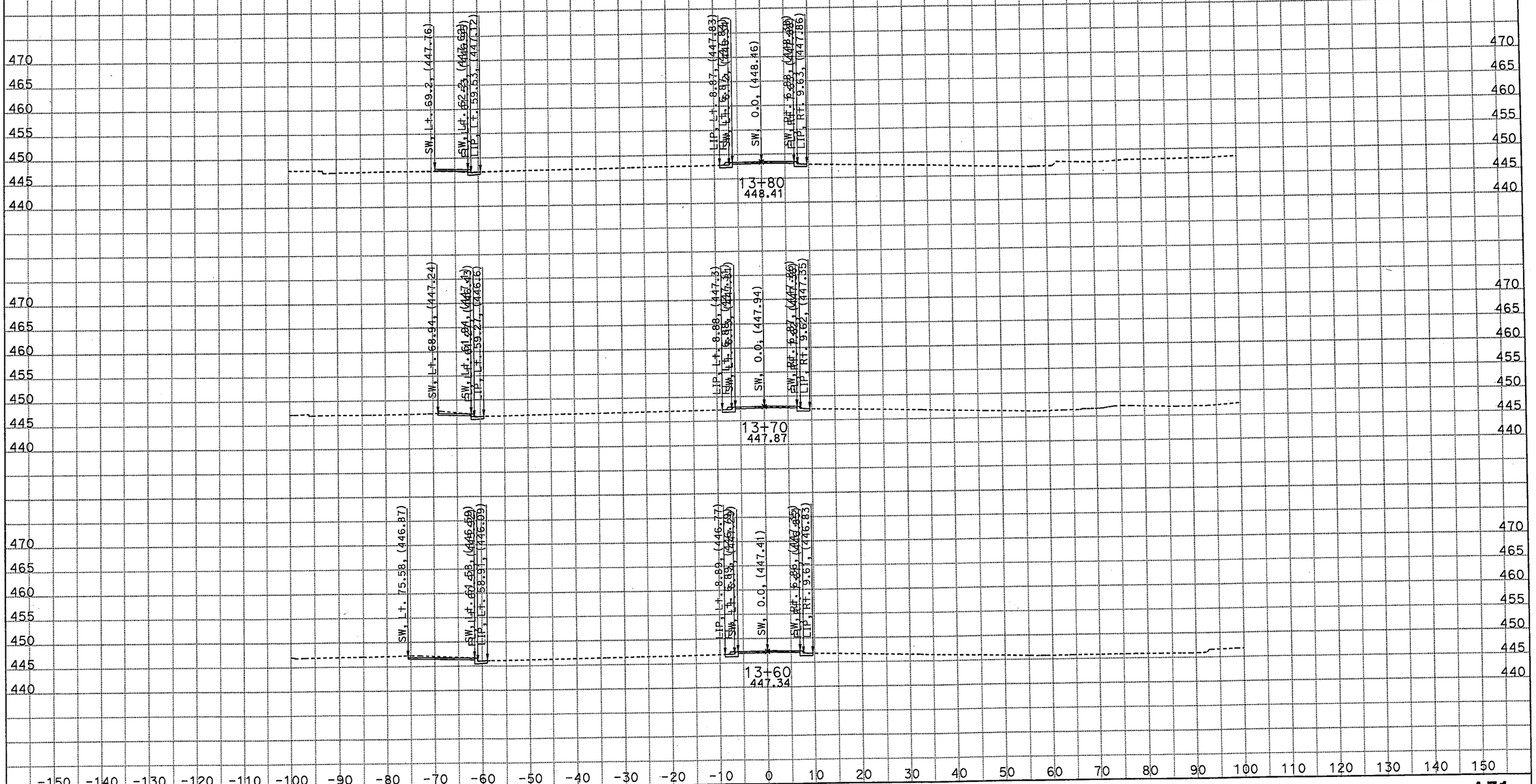

CREATED BY: Azusa Ave N and S limit
DATE: 1/31/2012
KC Project: 117081 File: D:\CAiCE\117081\AZ1\012912 Azusa Ave additional Xsec\PROJECT 3D.12.dgn

CONTRACT: 1170U1
DIST/CO/RTE/PM: 07/LA/10
PROJECT ID: 0.0-16+00

SCALE: 1" = 10' Horiz.
1" = 10' Vert.

All Dimensions are US Survey Feet

AZ1
CROSS SECTIONS
SHEET 36 OF XXX

DESIGN STUDY ONLY

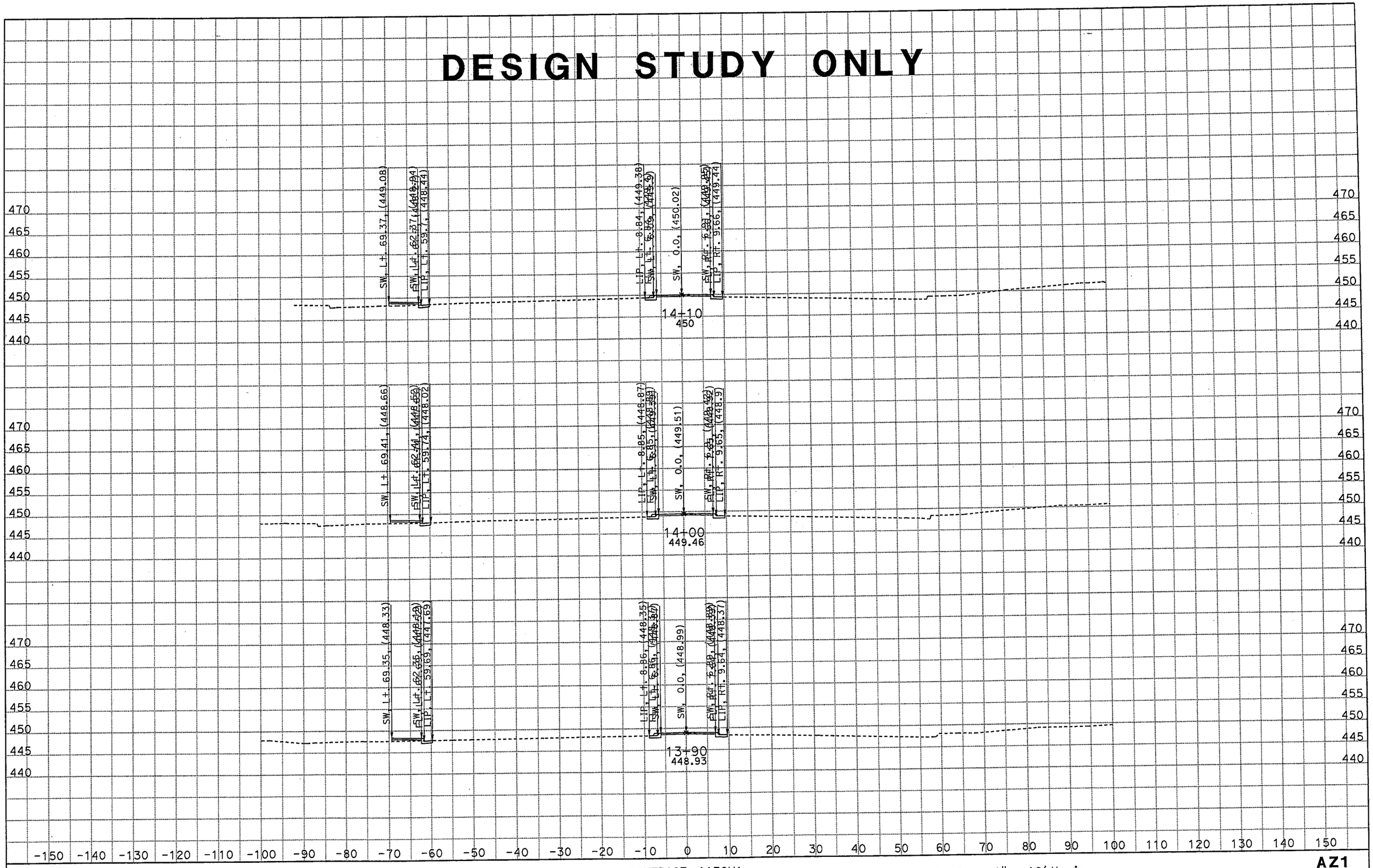

CREATED BY: Azusa Ave N and S limit
DATE: 1/31/2012
KC Project: 117081 File: D:\CAiCE\117081\AZ1\012912 Azusa Ave additional Xsec\[illegible]

CONTRACT: 1170U1
DIST/CO/RTE/PM: 07/LA/10

SCALE: 1" = 10' Horiz.
1" = 10' Vert.

All Dimensions are US Survey Feet

AZ1
CROSS SECTIONS
SHEET 37 OF XXX

DESIGN STUDY ONLY

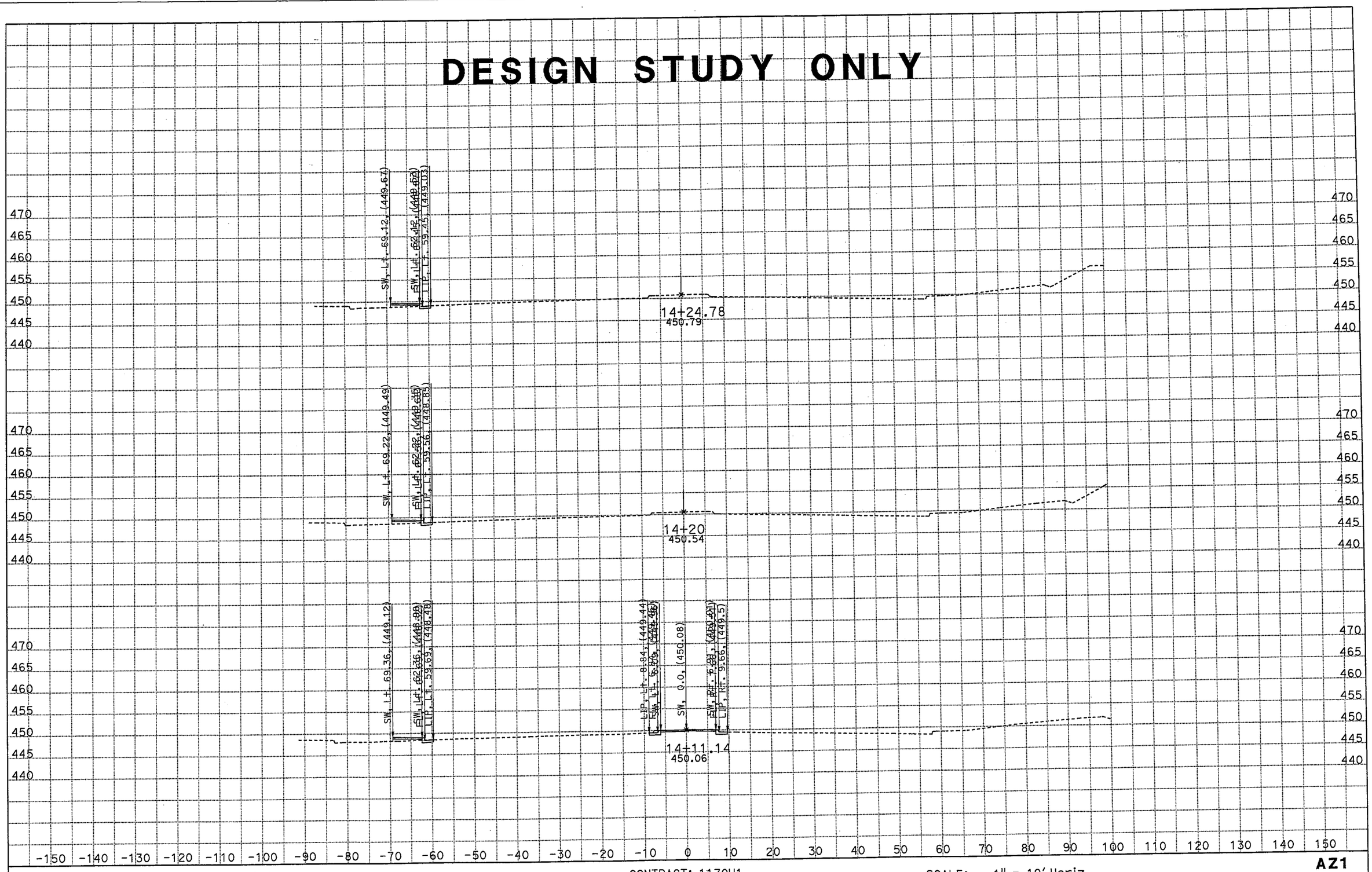

CREATED BY: Azusa Ave N and S limit
DATE: 1/31/2012
KC Project: 117081 File: D:\CAiCE\117081\AZ1\012912 Azusa Ave additional Xsec\[illegible]

CONTRACT: 1170U1
DIST/CO/RTE/PM: 07/LA/10
[illegible] 0+00-16+00

SCALE: 1" = 10' Horiz.
1" = 10' Vert.

All Dimensions are US Survey Feet

AZ1
CROSS SECTIONS
SHEET 38 OF XXX

DESIGN STUDY ONLY

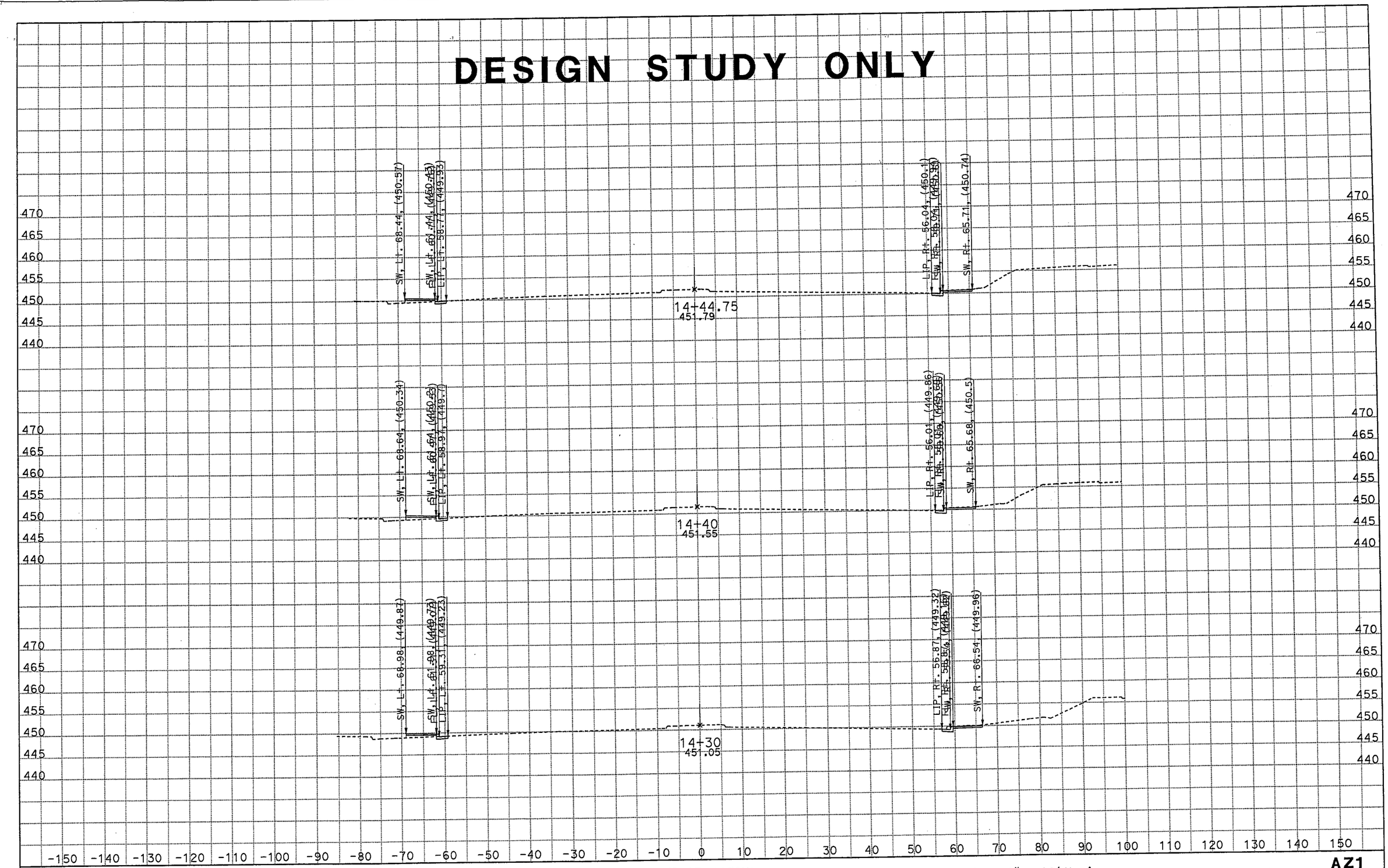

CREATED BY: Azusa Ave N and S limit
DATE: 1/31/2012
KC Project: 117081 File: D:\CAiCE\117081\AZ1\012912 Azusa Ave additional Xsec\[illegible]

CONTRACT: 1170U1
DIST/CO/RTE/PM: 07/LA/10
[illegible]

SCALE: 1" = 10' Horiz.
1" = 10' Vert.

All Dimensions are US Survey Feet

AZ1
CROSS SECTIONS
SHEET 39 OF XXX

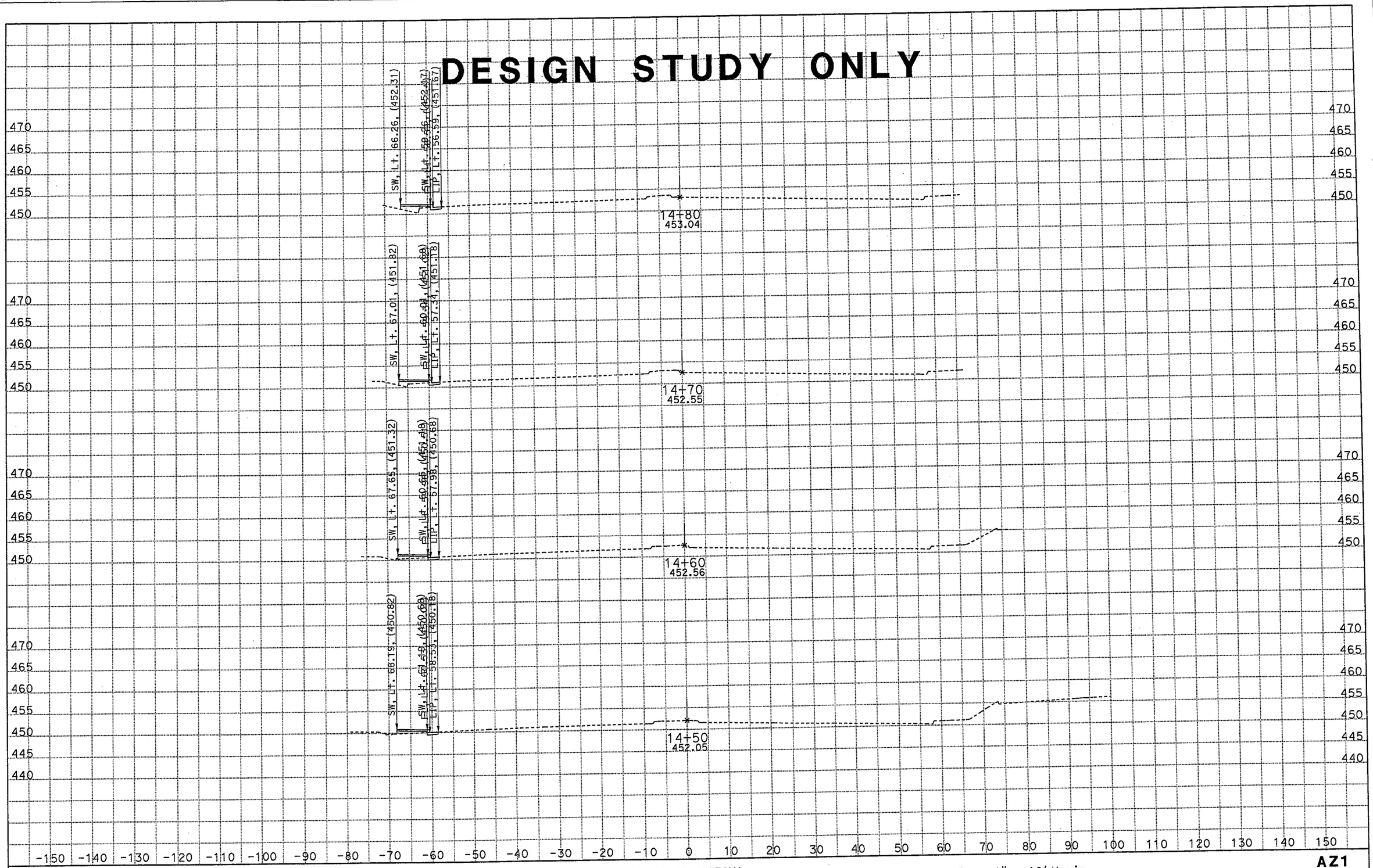

CREATED BY: Azusa Ave N and S limit
DATE: 1/31/2012
KC Project: 117081 File: D:\CAiCE\117081\AZ1\012912 Azusa Ave additional Xsec\PROJECT 3D.dgn

CONTRACT: 1170U1
DIST/CO/RTE/PM: 07/LA/10
PROJECT ID: 0.0-16+00

SCALE: 1" = 10' Horiz.
1" = 10' Vert.

All Dimensions are US Survey Feet

AZ1
CROSS SECTIONS
SHEET 40 OF XXX

DESIGN STUDY ONLY

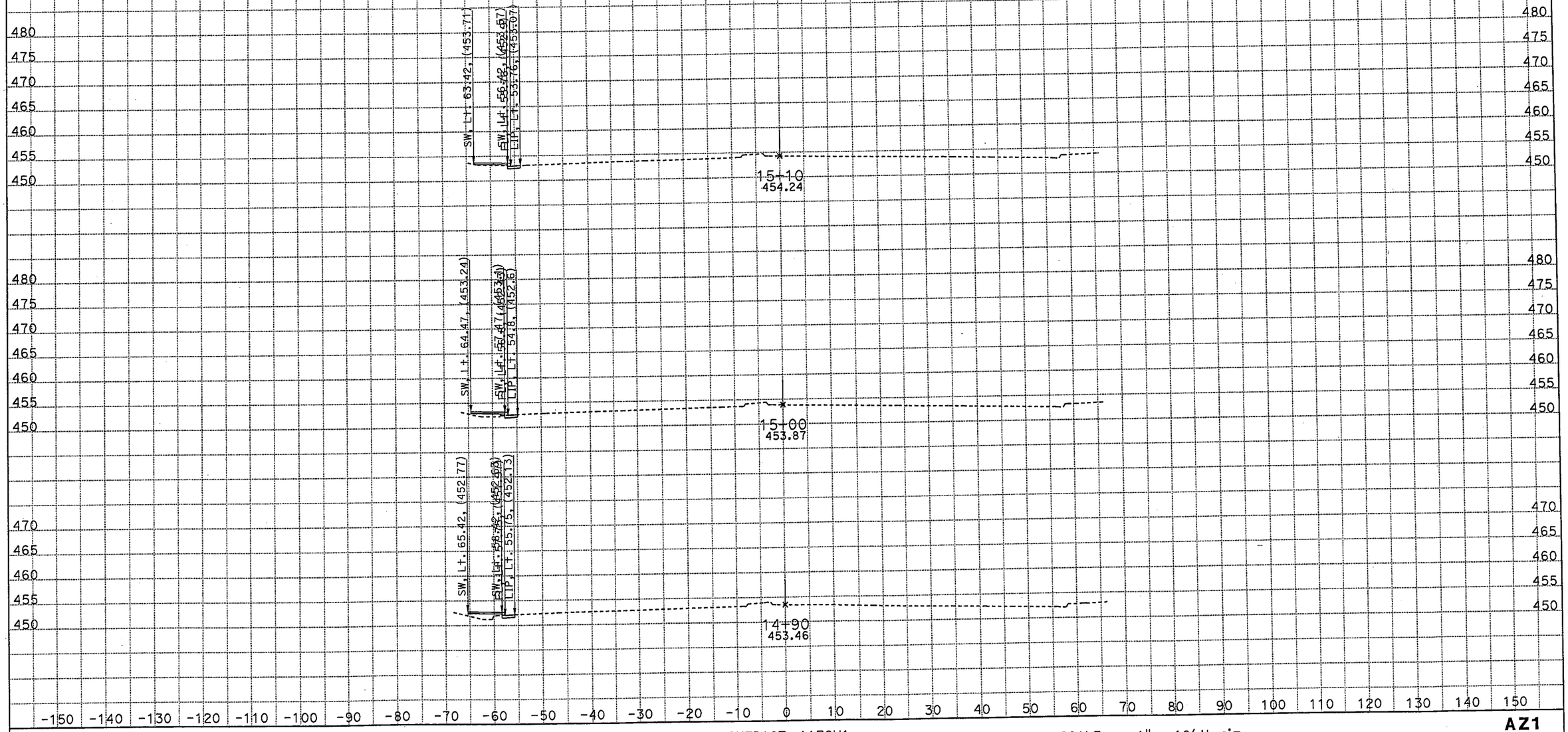

CREATED BY: Azusa Ave N and S limit
DATE: 1/31/2012
KC Project: 117081 File: D:\CAiCE\117081\AZ1\012912 Azusa Ave additional Xsec\[illegible] 15+00-16+00

CONTRACT: 1170U1
DIST/CO/RTE/PM: 07/LA/10

SCALE: 1" = 10' Horiz.
1" = 10' Vert.

All Dimensions are US Survey Feet

AZ1
CROSS SECTIONS
SHEET 41 OF XXX

DESIGN STUDY ONLY

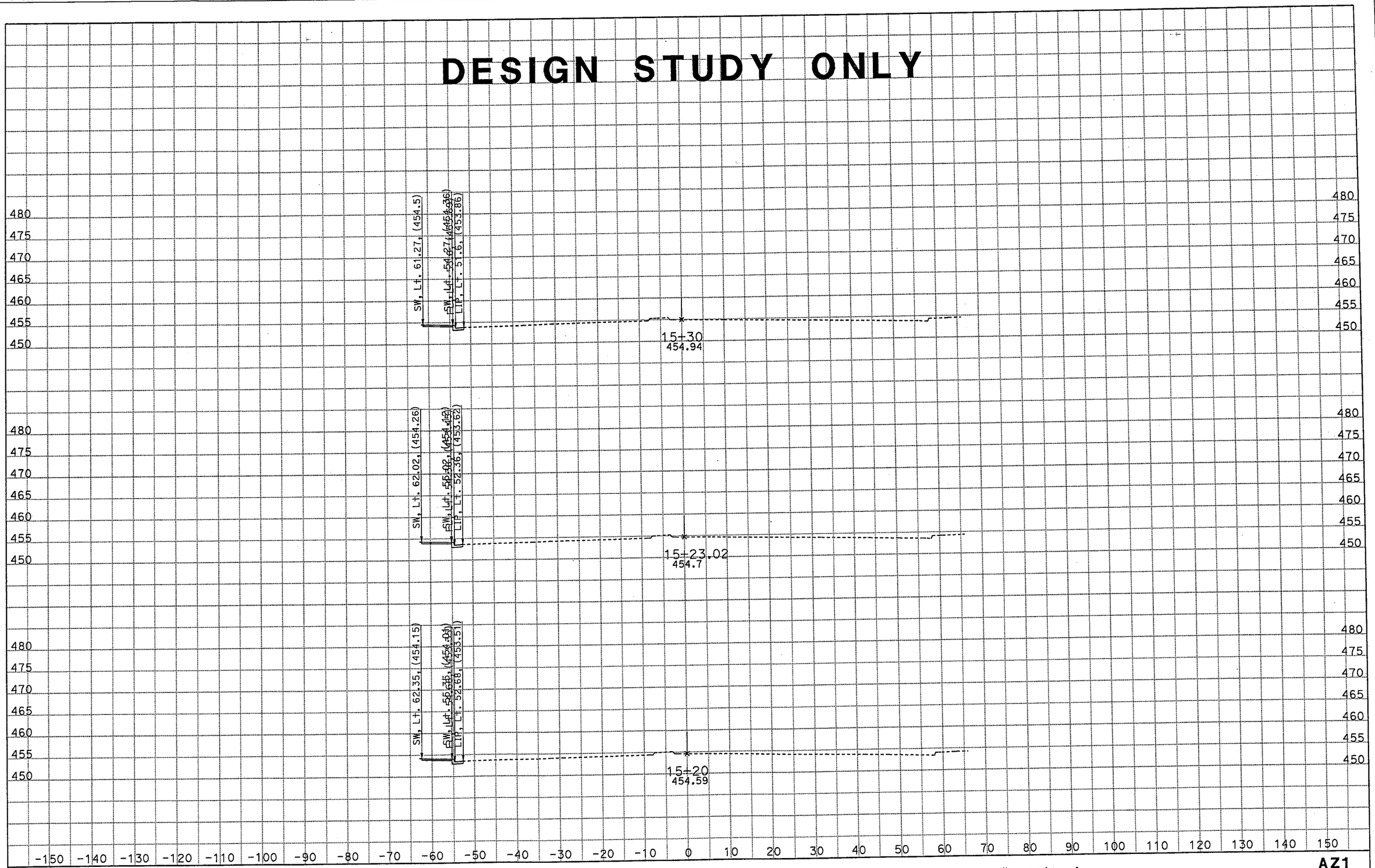

CREATED BY: Azusa Ave N and S limit
DATE: 1/31/2012
KC Project: 117081 File: D:\CAiCE\117081\AZ1\012912 Azusa Ave additional Xsec\[illegible]

CONTRACT: 1170U1
DIST/CO/RTE/PM: 07/LA/10
[illegible]

SCALE: 1" = 10' Horiz.
1" = 10' Vert.
All Dimensions are US Survey Feet

AZ1
CROSS SECTIONS
SHEET 42 OF XXX

DESIGN STUDY ONLY

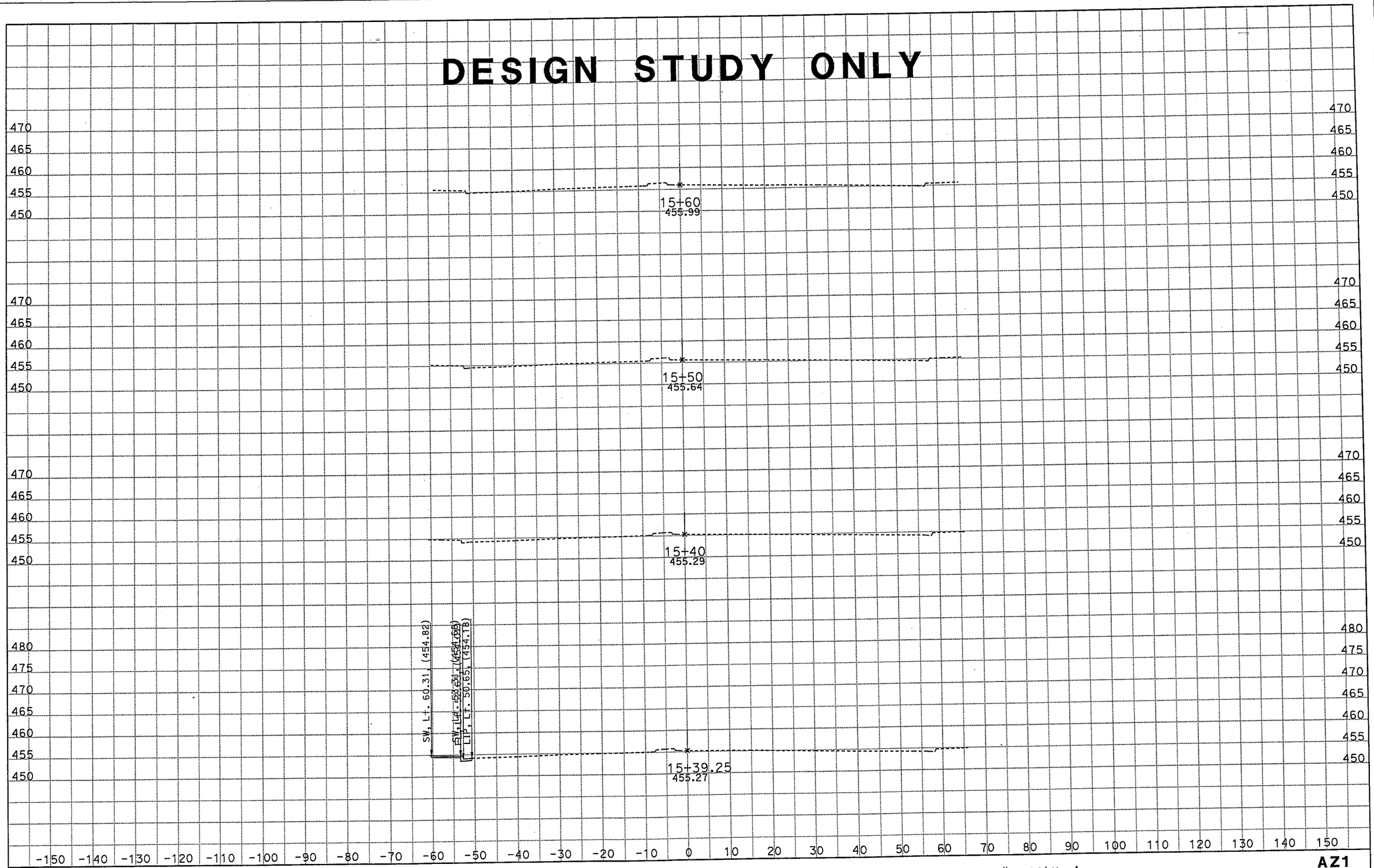

CREATED BY: Azusa Ave N and S limit
DATE: 1/31/2012
KC Project: 117081

File: D:\CAiCE\117081\AZ1\012912 Azusa Ave additional Xsec\[illegible]

CONTRACT: 1170U1
DIST/CO/RTE/PM: 07/LA/10

SCALE: 1" = 10' Horiz.
1" = 10' Vert.

All Dimensions are US Survey Feet

AZ1
CROSS SECTIONS
SHEET 43 OF XXX

DESIGN STUDY ONLY



CREATED BY: Azusa Ave N and S limit
DATE: 1/31/2012
KC Project: 117081

File: D:\CAiCE\117081\AZ1\012912 Azusa Ave additional Xsec\[illegible] 15+00-16+00

CONTRACT: 1170U1
DIST/CO/RTE/PM: 07/LA/10

SCALE: 1" = 10' Horiz.
1" = 10' Vert.

All Dimensions are US Survey Feet

AZ1
CROSS SECTIONS
SHEET 44 OF XXX

A1 RAMP

DESIGN STUDY ONLY

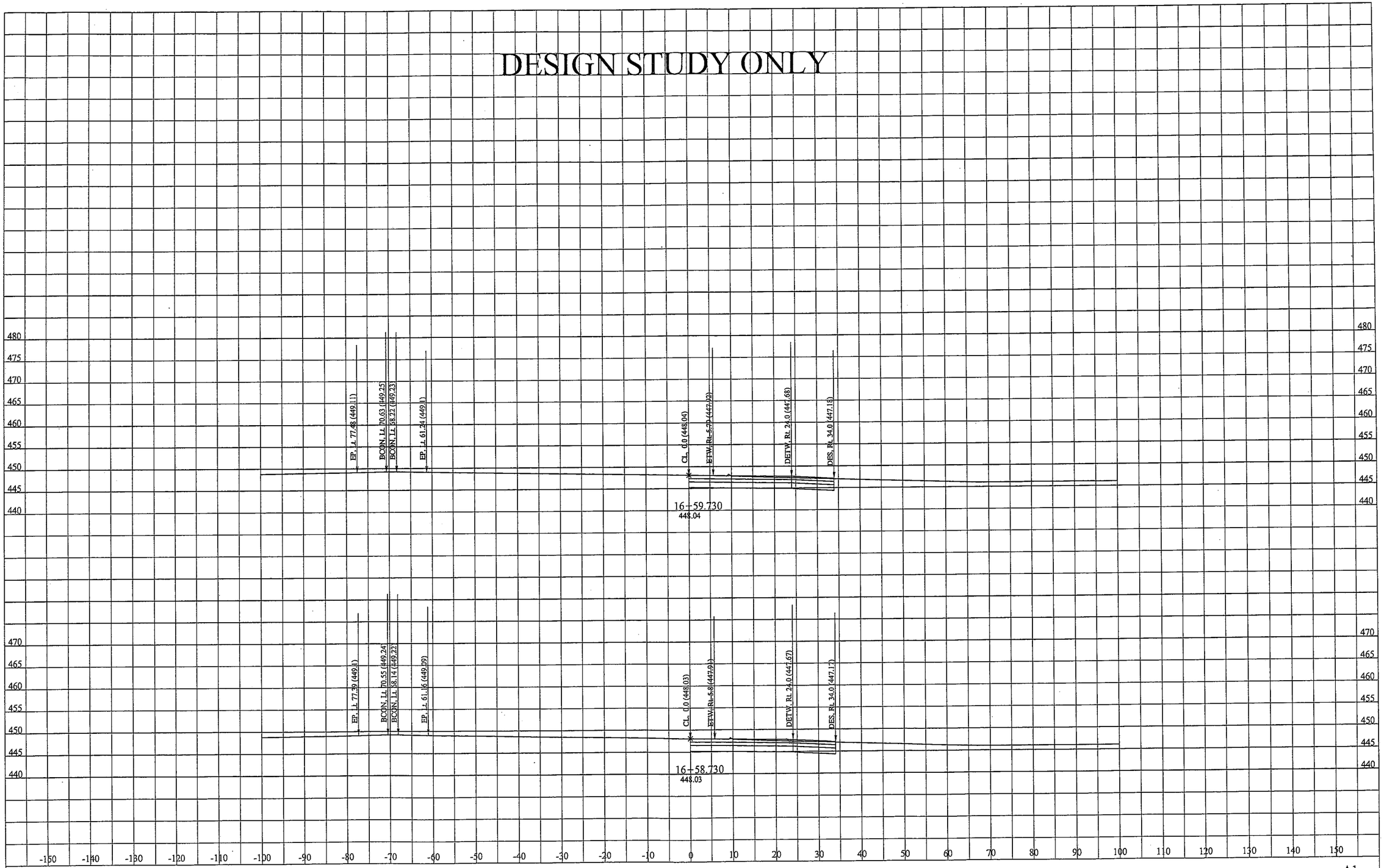

CREATED BY: MK

DATE: 6/23/2012

KC Project: 0817B File: D:\EA110781\0817B\AZUSA\A1Mod20\a1mod20w\a1m20w06_12.ear

DIST/CO/RTE/PM: 07/LA/RTE 10

PROJECT ID: 07000000851

SCALE: 1" = 10' Horiz.
1" = 10' Vert.

All Dimensions are US Survey Feet

A1

CROSS SECTIONS

SHEET 1 OF XXX

DESIGN STUDY ONLY

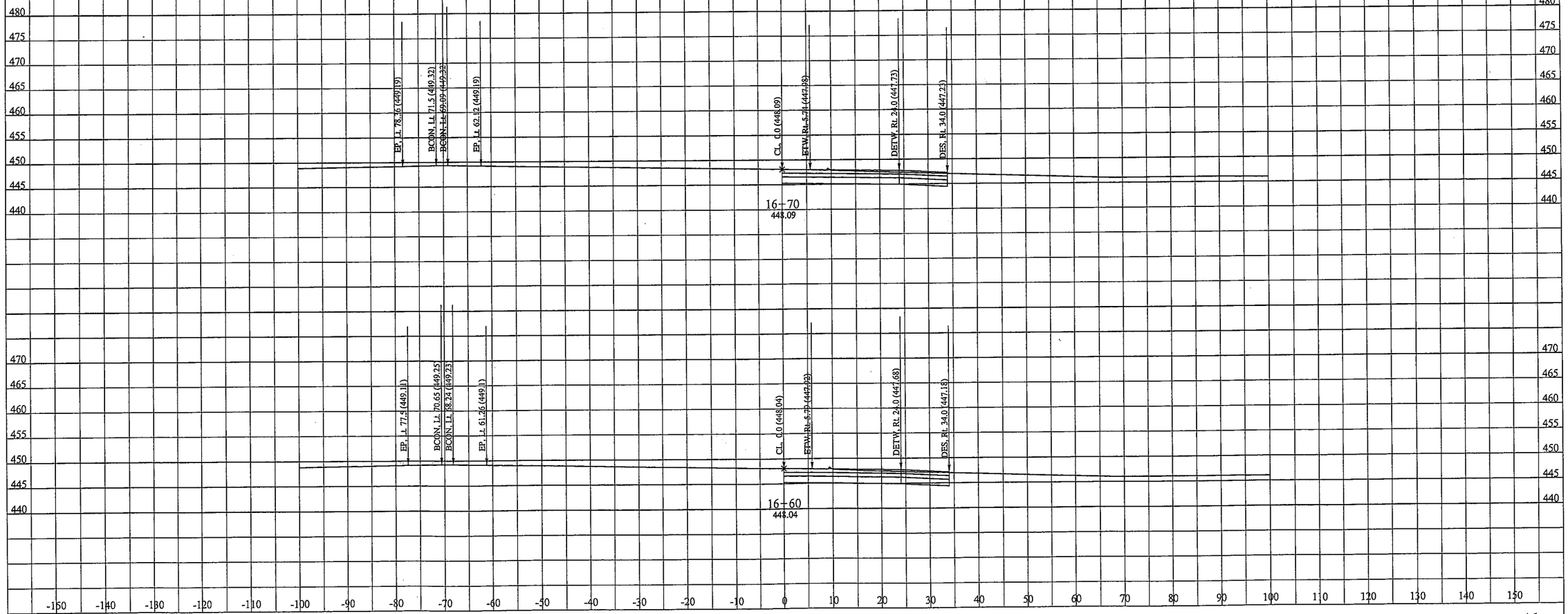

CREATED BY: MK

DATE: 6/23/2012

KC Project: 0817B File: D:\EA110781\0817B\AZUSA\A1Mod20\a1mod20w\a1m20w06_12.ear

DIST/CO/RTE/PM: 07/LA/RTE 10

PROJECT ID: 07000000851

SCALE: 1" = 10' Horiz.
1" = 10' Vert.

All Dimensions are US Survey Feet

A1

CROSS SECTIONS

SHEET 2 OF XXX

DESIGN STUDY ONLY

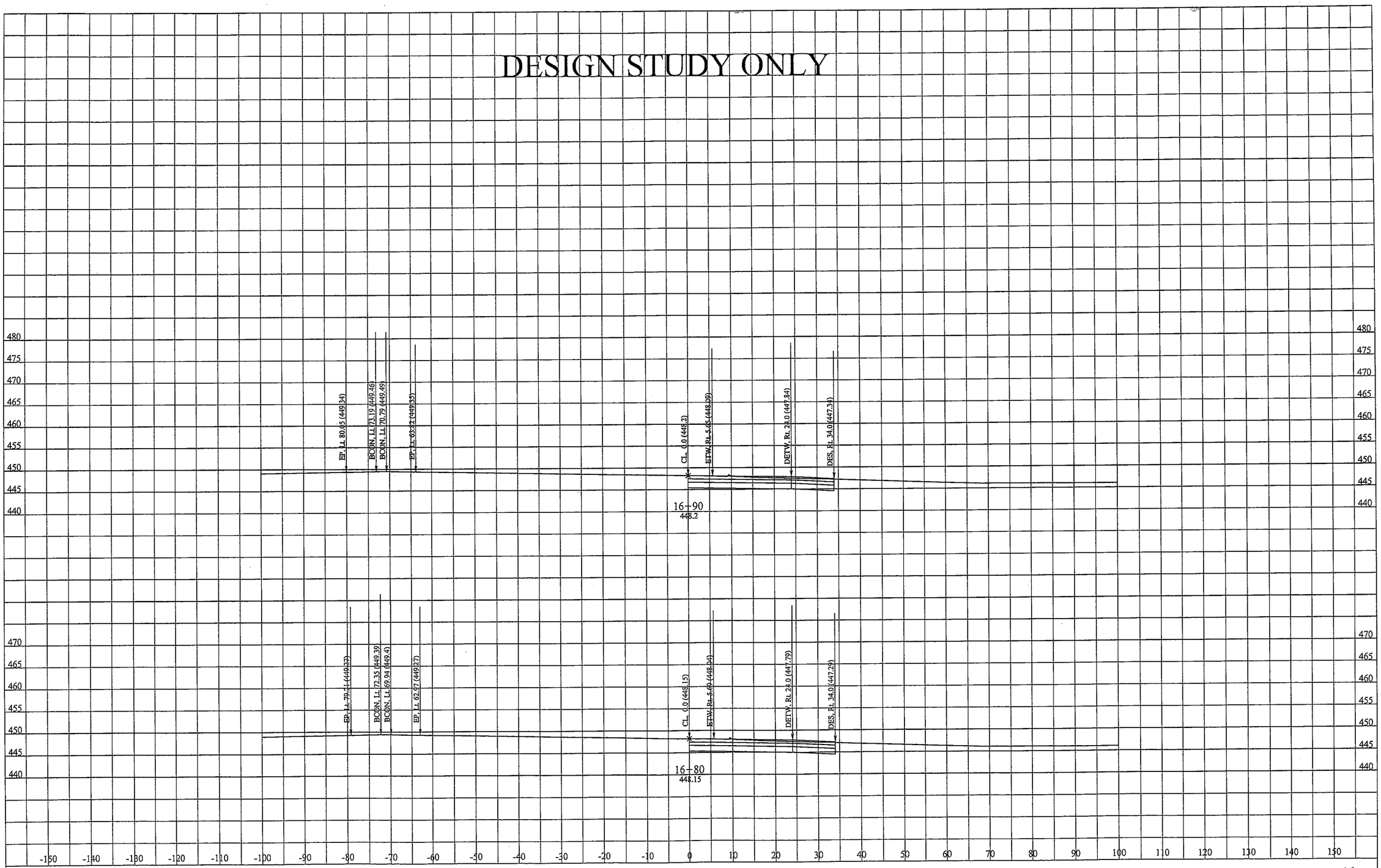

CREATED BY: MK

DATE: 6/23/2012

KC Project: 0817B File: D:\EA110781\0817B\AZUSA\A1Mod20\a1mod20w\a1m20w06_12.ear

DIST/CO/RTE/PM: 07/LA/RTE 10

PROJECT ID: 07000000851

SCALE: 1" = 10' Horiz.
1" = 10' Vert.

All Dimensions are US Survey Feet

A1

CROSS SECTIONS

SHEET 3 OF XXX

DESIGN STUDY ONLY

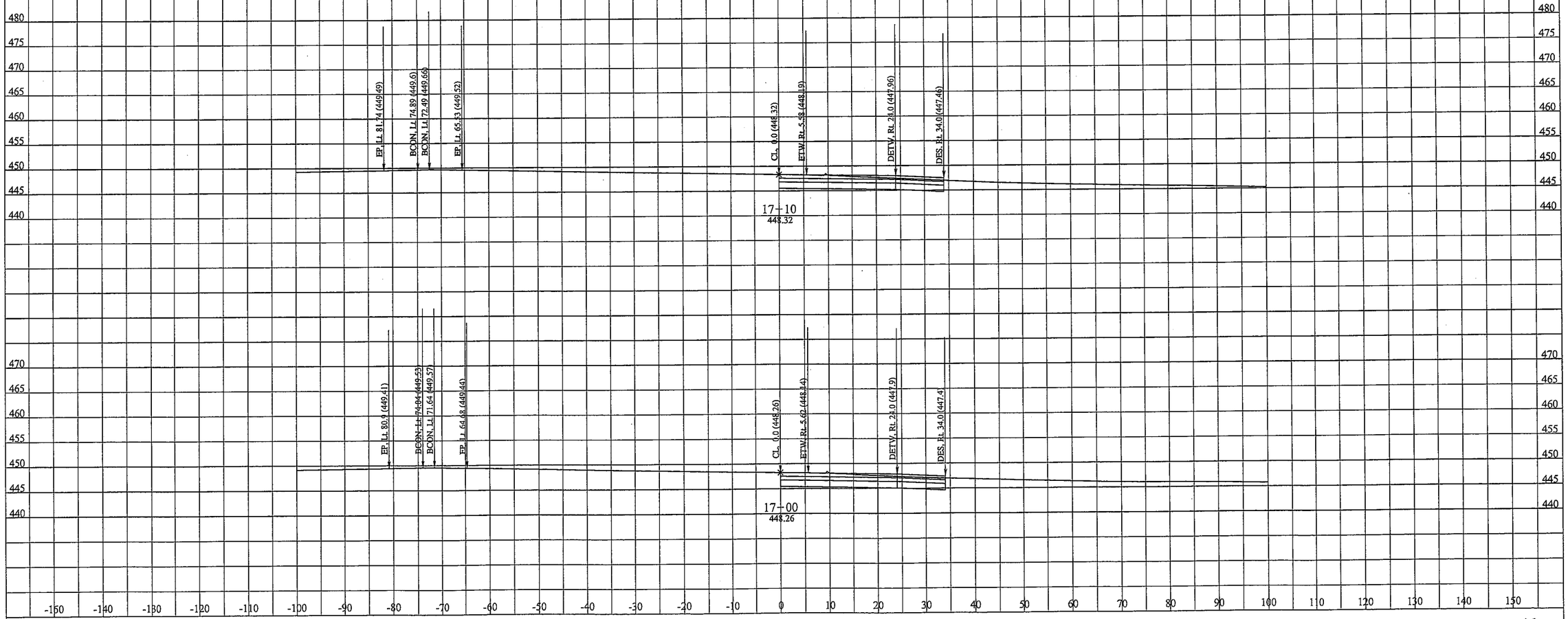

CREATED BY: MK

DATE: 6/23/2012

KC Project: 0817B File: D:\EA110781\0817B\AZUSA\A1Mod20\a1mod20w\a1m20w06_12.ear

DIST/CO/RTE/PM: 07/LA/RTE 10

PROJECT ID: 07000000851

SCALE: 1" = 10' Horiz.
1" = 10' Vert.

All Dimensions are US Survey Feet

A1

CROSS SECTIONS

SHEET 4 OF XXX

DESIGN STUDY ONLY

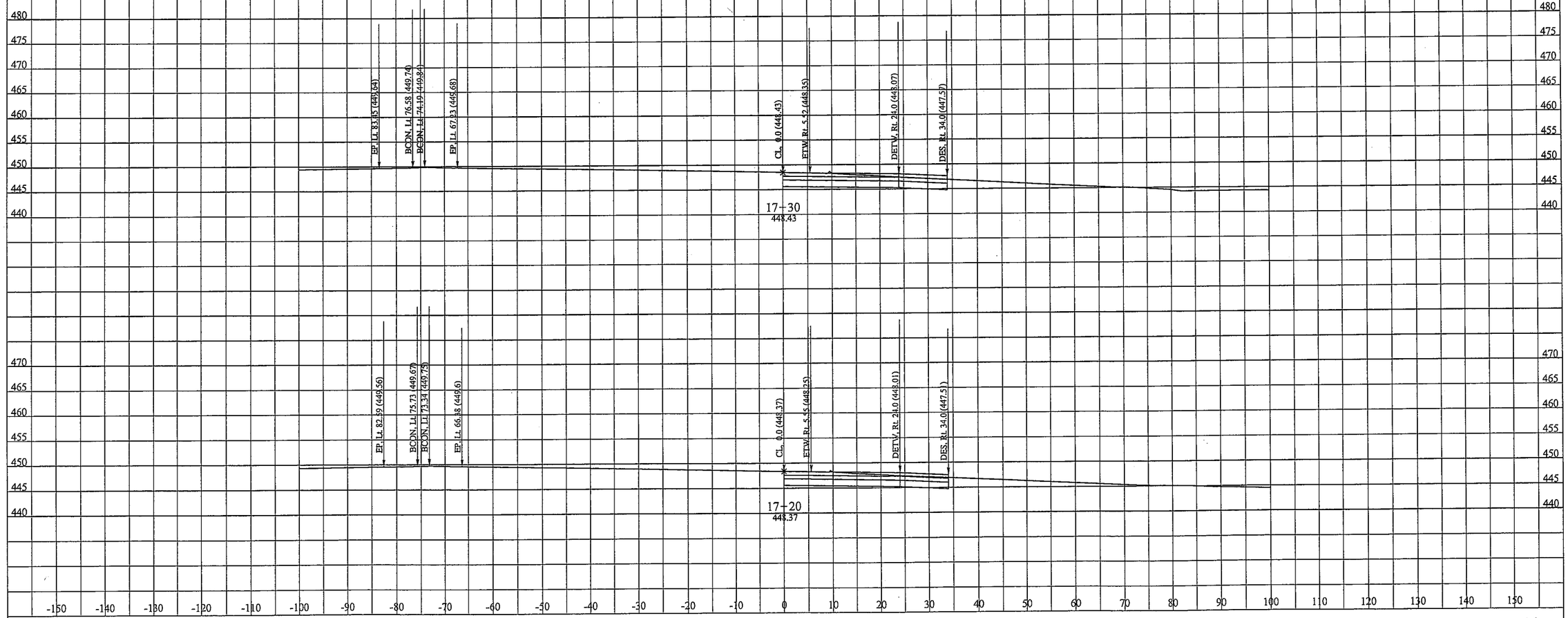

CREATED BY: MK

DATE: 6/23/2012

KC Project: 0817B File: D:\EA110781\0817B\AZUSA\A1Mod20\a1mod20w\a1m20w06_12.ear

DIST/CO/RTE/PM: 07/LA/RTE 10

PROJECT ID: 07000000851

SCALE: 1" = 10' Horiz.
1" = 10' Vert.

All Dimensions are US Survey Feet

A1

CROSS SECTIONS

SHEET 5 OF XXX

DESIGN STUDY ONLY

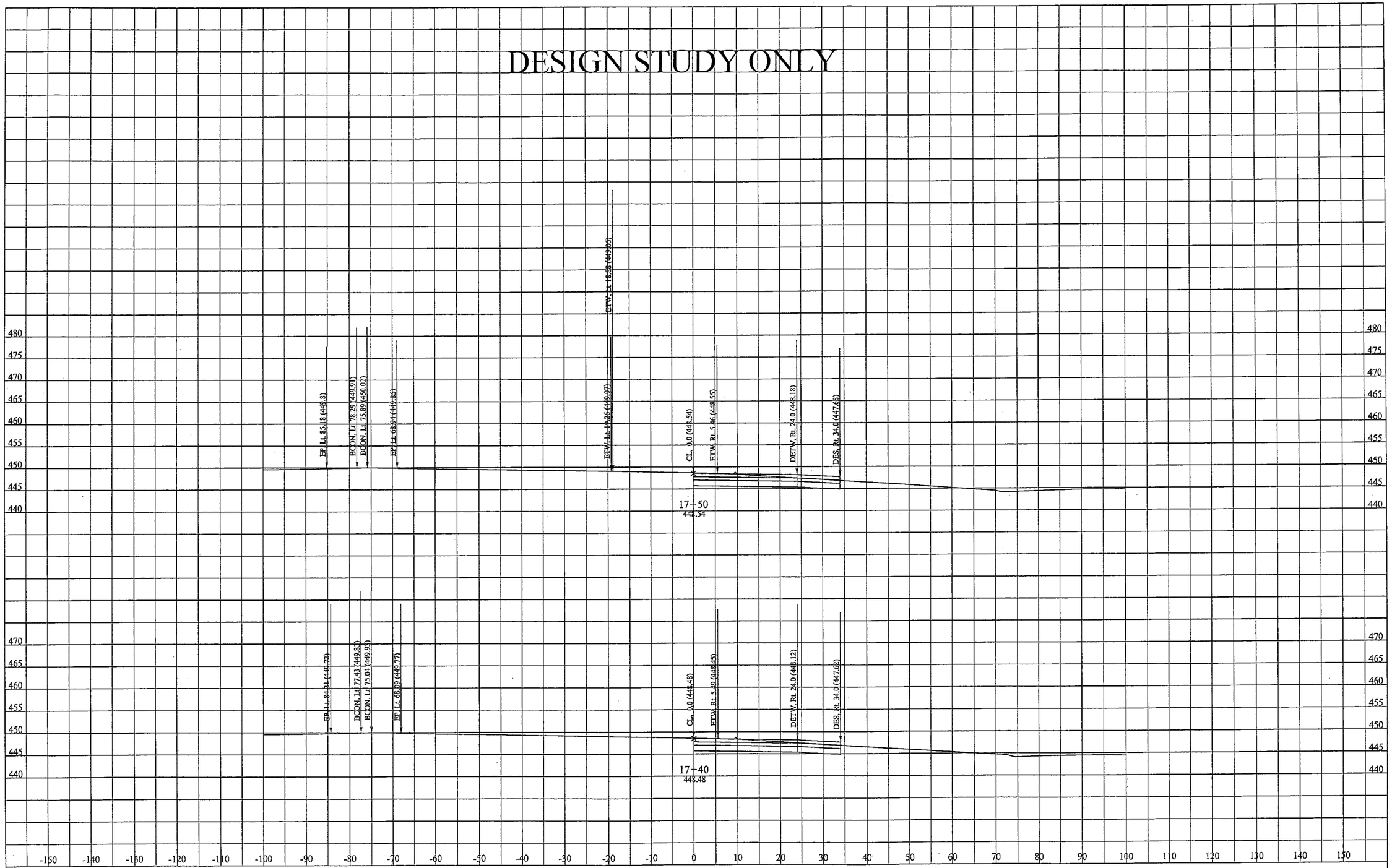

CREATED BY: MK

DATE: 6/23/2012

KC Project: 0817B File: D:\EA110781\0817B\AZUSA\A1Mod20\a1mod20w\a1m20w06_12.ear

DIST/CO/RTE/PM: 07/LA/RTE 10

PROJECT ID: 07000000851

SCALE: 1" = 10' Horiz.
1" = 10' Vert.

All Dimensions are US Survey Feet

A1

CROSS SECTIONS

SHEET 6 OF XXX

DESIGN STUDY ONLY

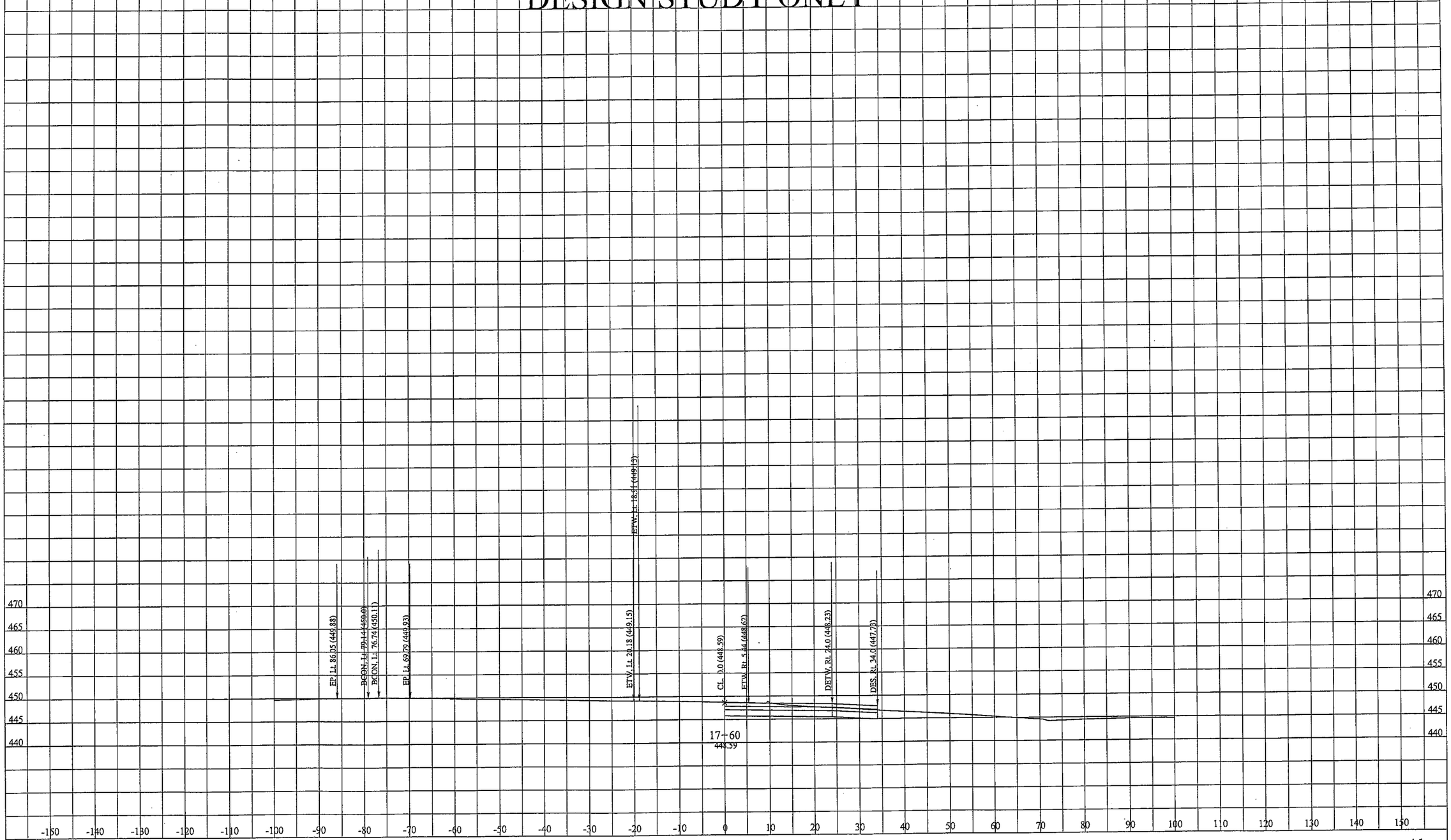

CREATED BY: MK

DATE: 6/23/2012

KC Project: 0817B File: D:\EA110781\0817B\AZUSA\A1Mod20\a1mod20w\a1m20w06_12.ear

DIST/CO/RTE/PM: 07/LA/RTE 10

PROJECT ID: 07000000851

SCALE: 1" = 10' Horiz.
1" = 10' Vert.

All Dimensions are US Survey Feet

A1

CROSS SECTIONS

SHEET 7 OF XXX

DESIGN STUDY ONLY

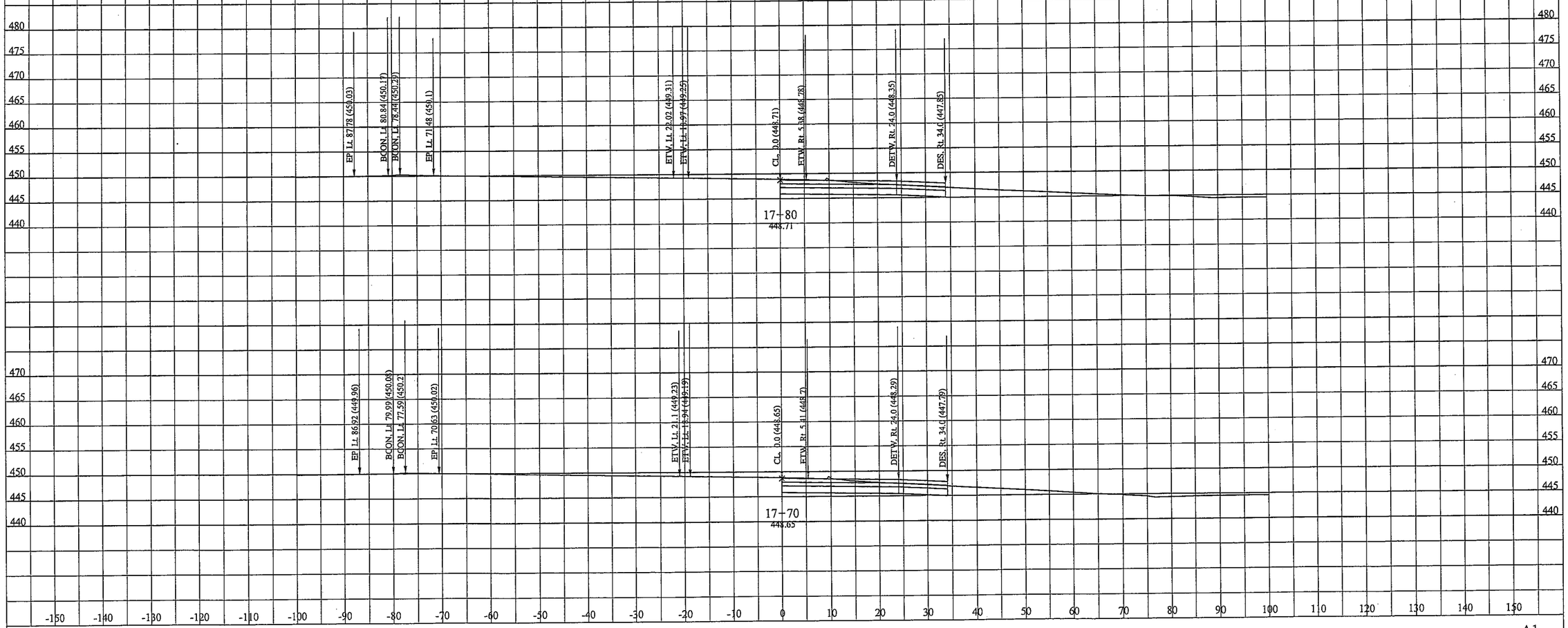

CREATED BY: MK

DATE: 6/23/2012

KC Project: 0817B File: D:\EA110781\0817B\AZUSA\A1Mod20\a1mod20w\a1m20w06_12.ear

DIST/CO/RTE/PM: 07/LA/RTE 10

PROJECT ID: 07000000851

SCALE: 1" = 10' Horiz.
1" = 10' Vert.

All Dimensions are US Survey Feet

A1

CROSS SECTIONS

SHEET 8 OF XXX

DESIGN STUDY ONLY

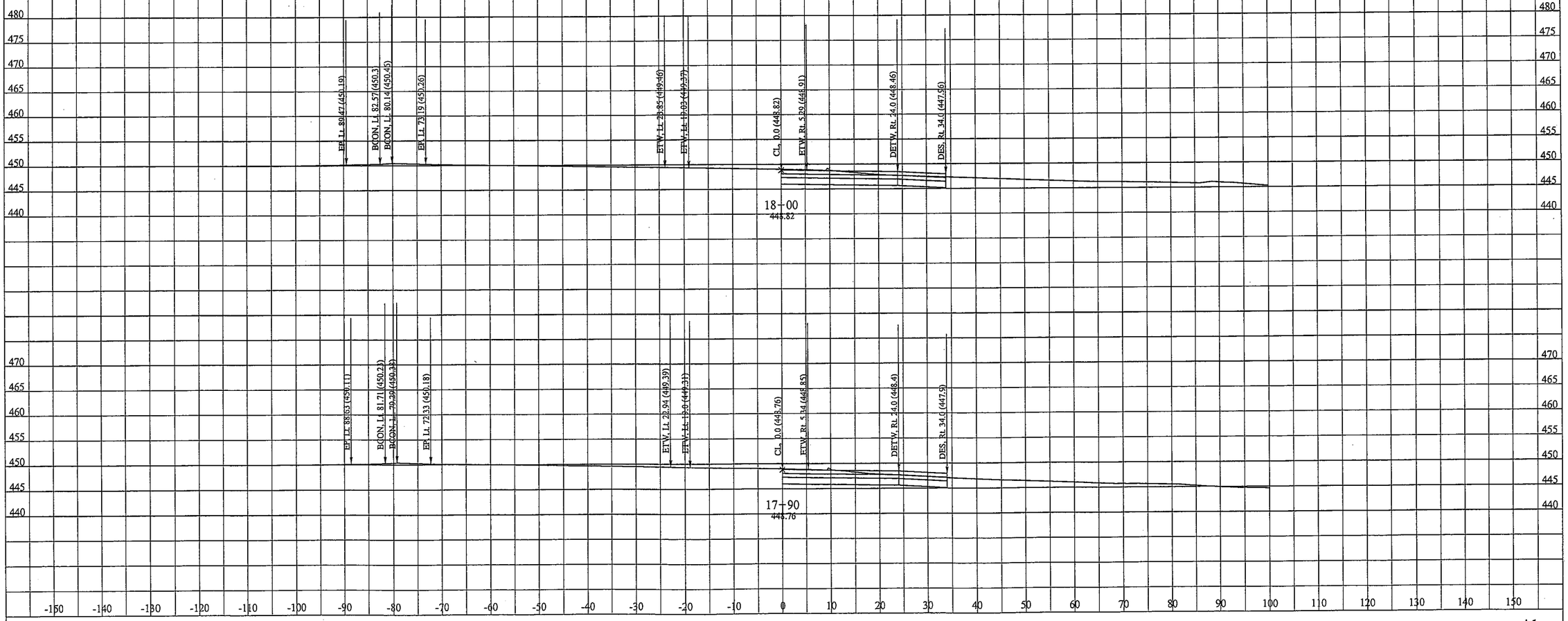

CREATED BY: MK

DATE: 6/23/2012

KC Project: 0817B File: D:\EA110781\0817B\AZUSA\A1Mod20\a1mod20w\a1m20w06_12.ear

DIST/CO/RTE/PM: 07/LA/RTE 10

PROJECT ID: 07000000851

SCALE: 1" = 10' Horiz.
1" = 10' Vert.

All Dimensions are US Survey Feet

A1

CROSS SECTIONS

SHEET 9 OF XXX

DESIGN STUDY ONLY

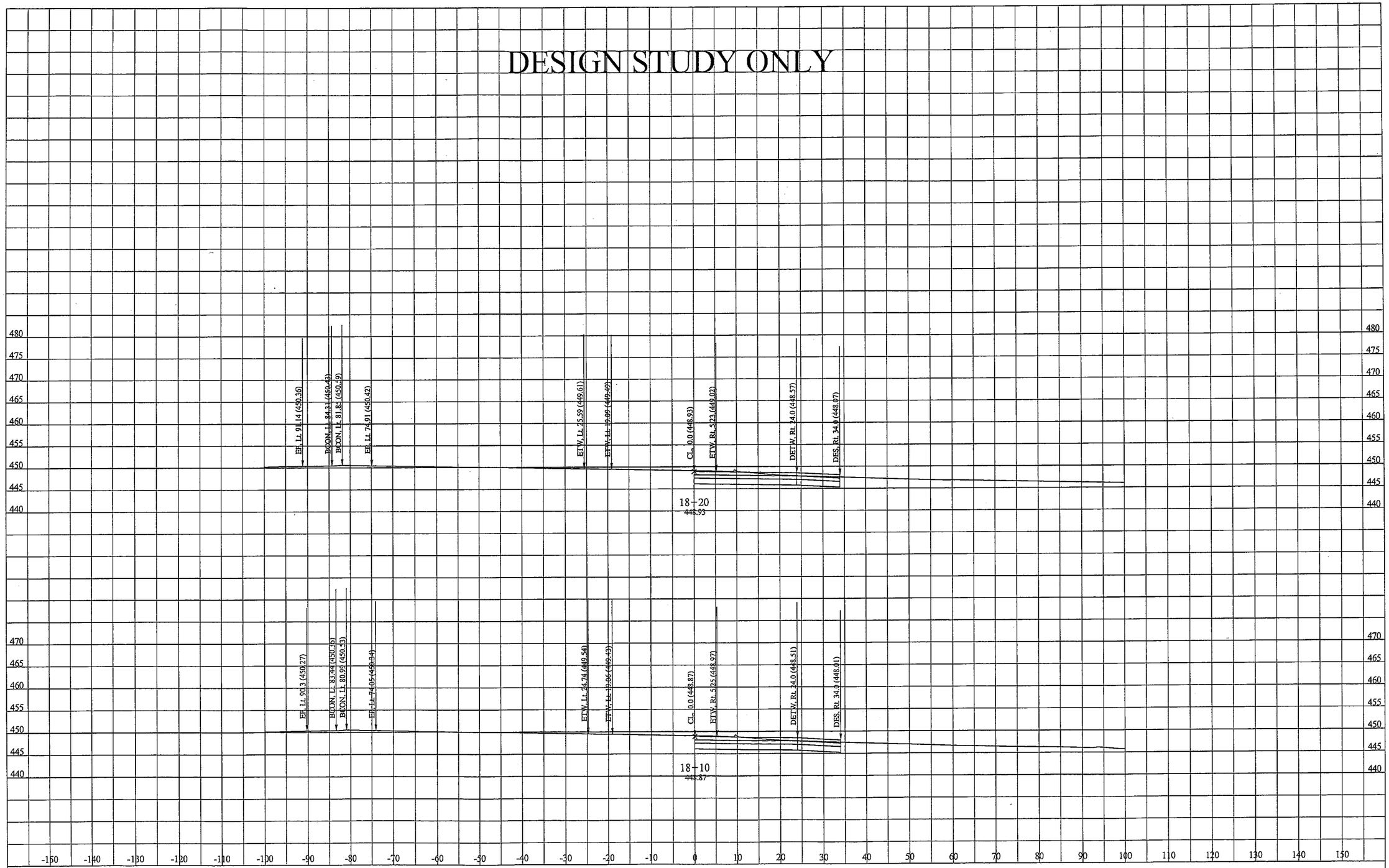

CREATED BY: MK

DATE: 6/23/2012

KC Project: 0817B File: D:\EA110781\0817B\AZUSA\A1Mod20\a1mod20w\a1m20w06_12.ear

DIST/CO/RTE/PM: 07/LA/RTE 10

PROJECT ID: 07000000851

SCALE: 1" = 10' Horiz.
1" = 10' Vert.

All Dimensions are US Survey Feet

A1

CROSS SECTIONS

SHEET 10 OF XXX

DESIGN STUDY ONLY

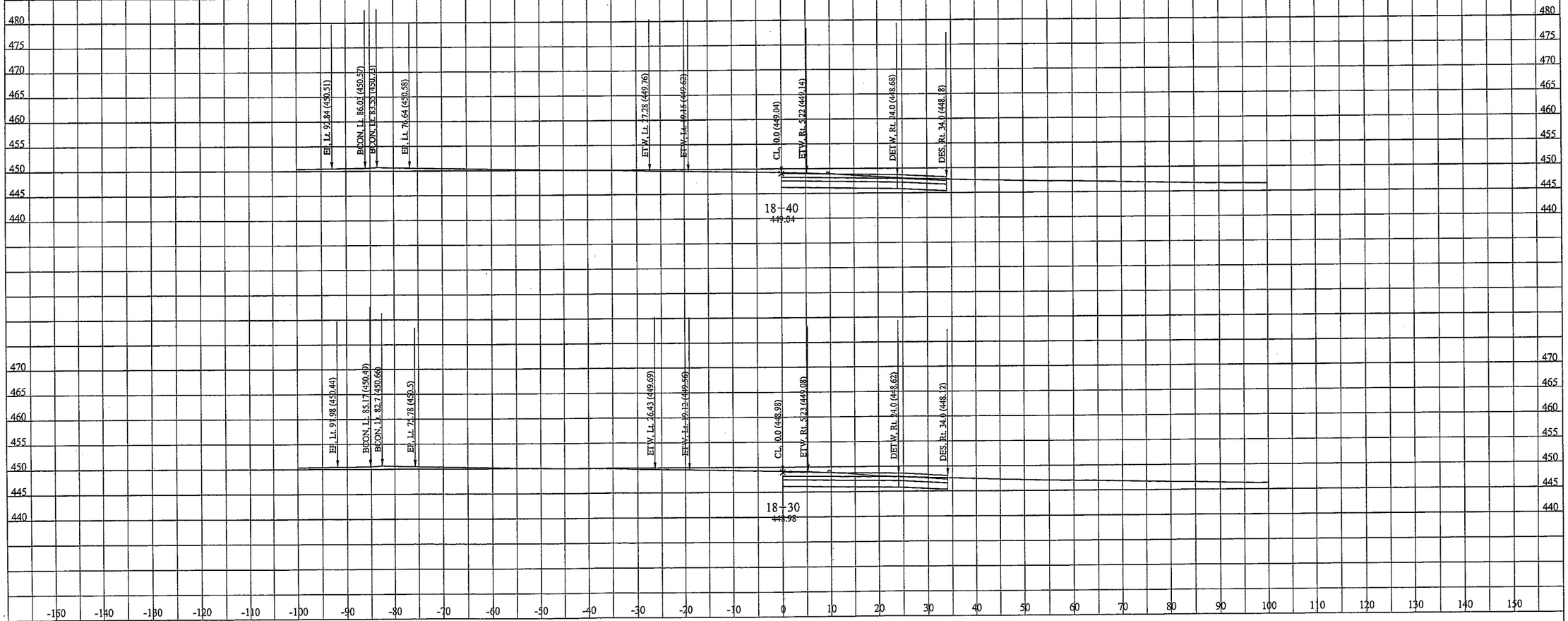

CREATED BY: MK

DATE: 6/23/2012

KC Project: 0817B File: D:\EA110781\0817B\AZUSA\A1Mod20\a1mod20w\a1m20w06_12.ear

DIST/CO/RTE/PM: 07/LA/RTE 10

PROJECT ID: 07000000851

SCALE: 1" = 10' Horiz.
1" = 10' Vert.

All Dimensions are US Survey Feet

A1

CROSS SECTIONS

SHEET 11 OF XXX

DESIGN STUDY ONLY

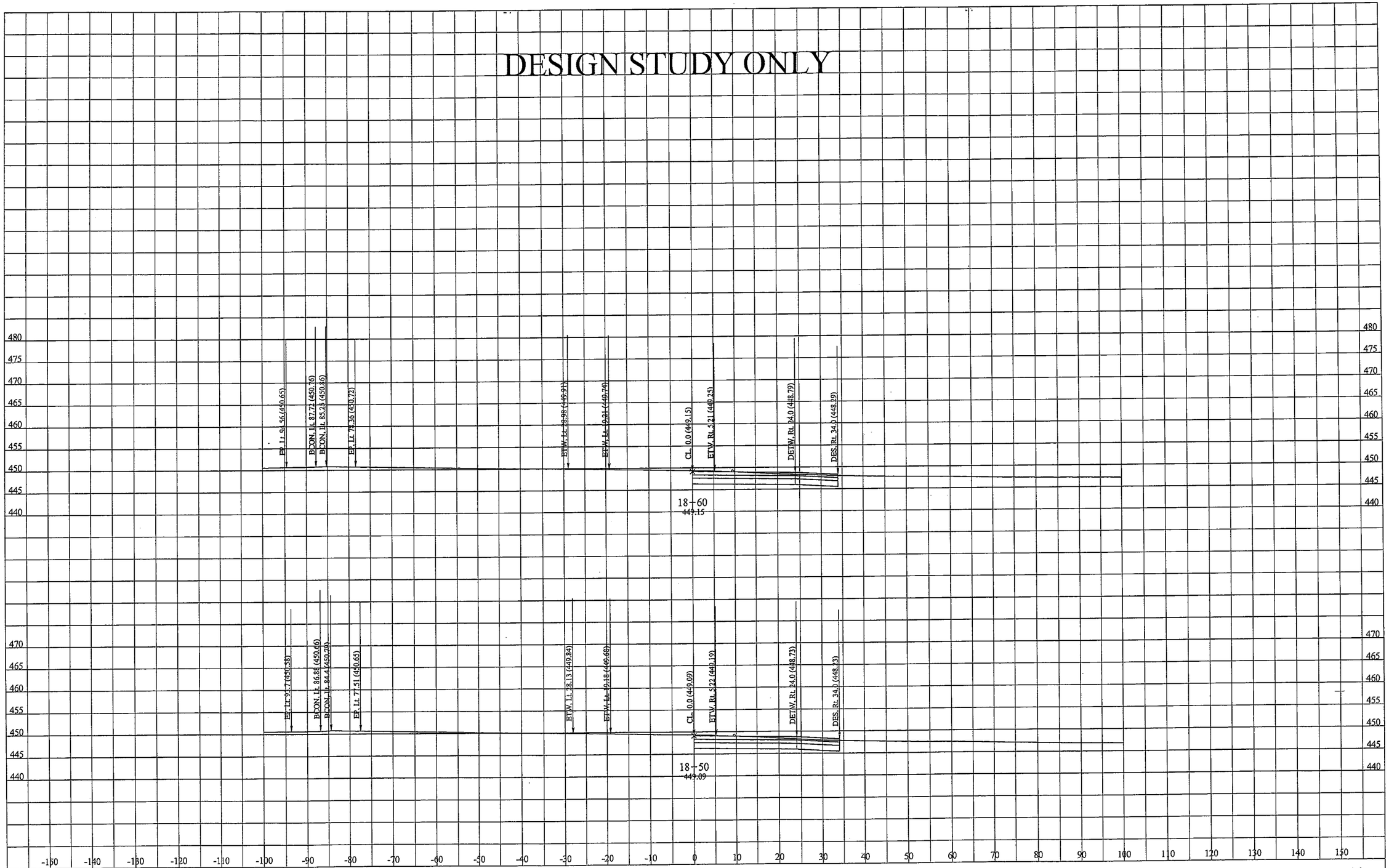

CREATED BY: MK

DATE: 6/23/2012

KC Project: 0817B File: D:\EA110781\0817B\AZUSA\A1Mod20\a1mod20w\a1m20w06_12.ear

DIST/CO/RTE/PM: 07/LA/RTE 10

PROJECT ID: 07000000851

SCALE: 1" = 10' Horiz.
1" = 10' Vert.

All Dimensions are US Survey Feet

A1

CROSS SECTIONS

SHEET 12 OF XXX

DESIGN STUDY ONLY

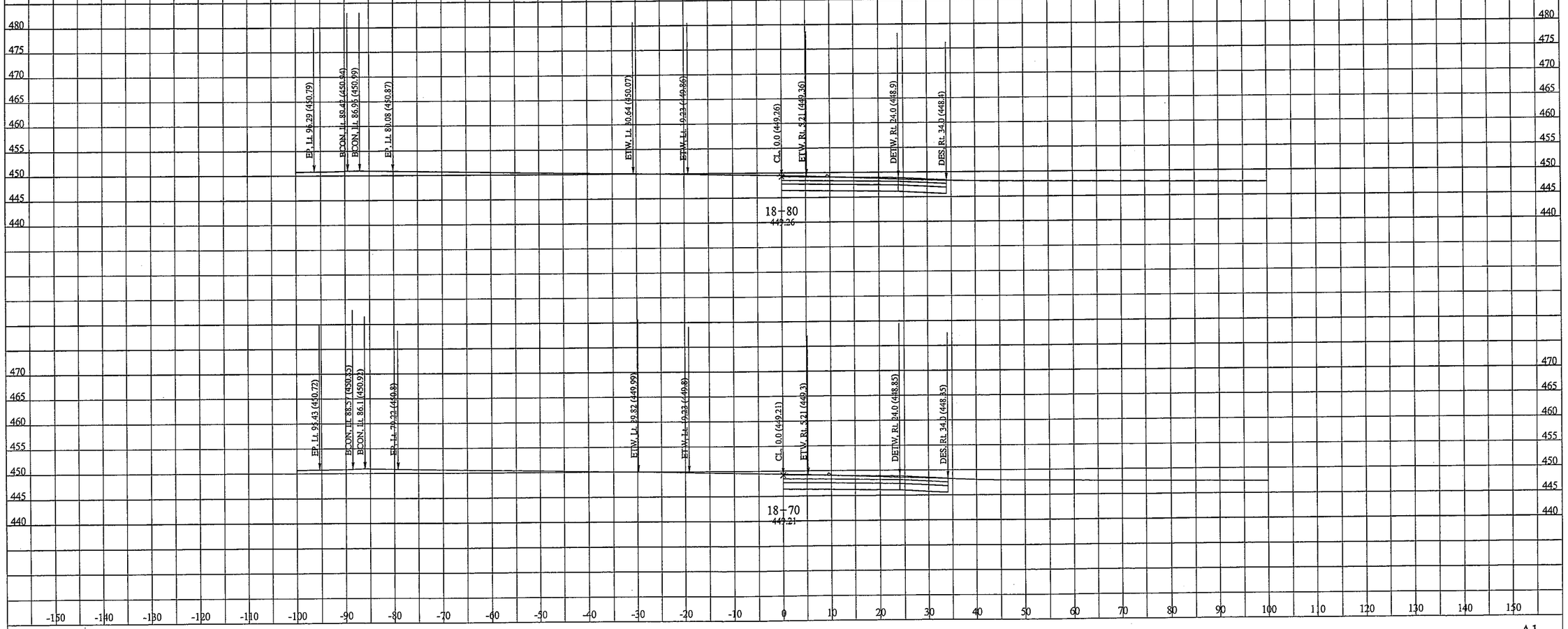

CREATED BY: MK

DATE: 6/23/2012

KC Project: 0817B File: D:\EA110781\0817B\AZUSA\A1Mod20\a1mod20w\a1m20w06_12.ear

DIST/CO/RTE/PM: 07/LA/RTE 10

PROJECT ID: 07000000851

SCALE: 1" = 10' Horiz.
1" = 10' Vert.

All Dimensions are US Survey Feet

A1

CROSS SECTIONS

SHEET 13 OF XXX

DESIGN STUDY ONLY

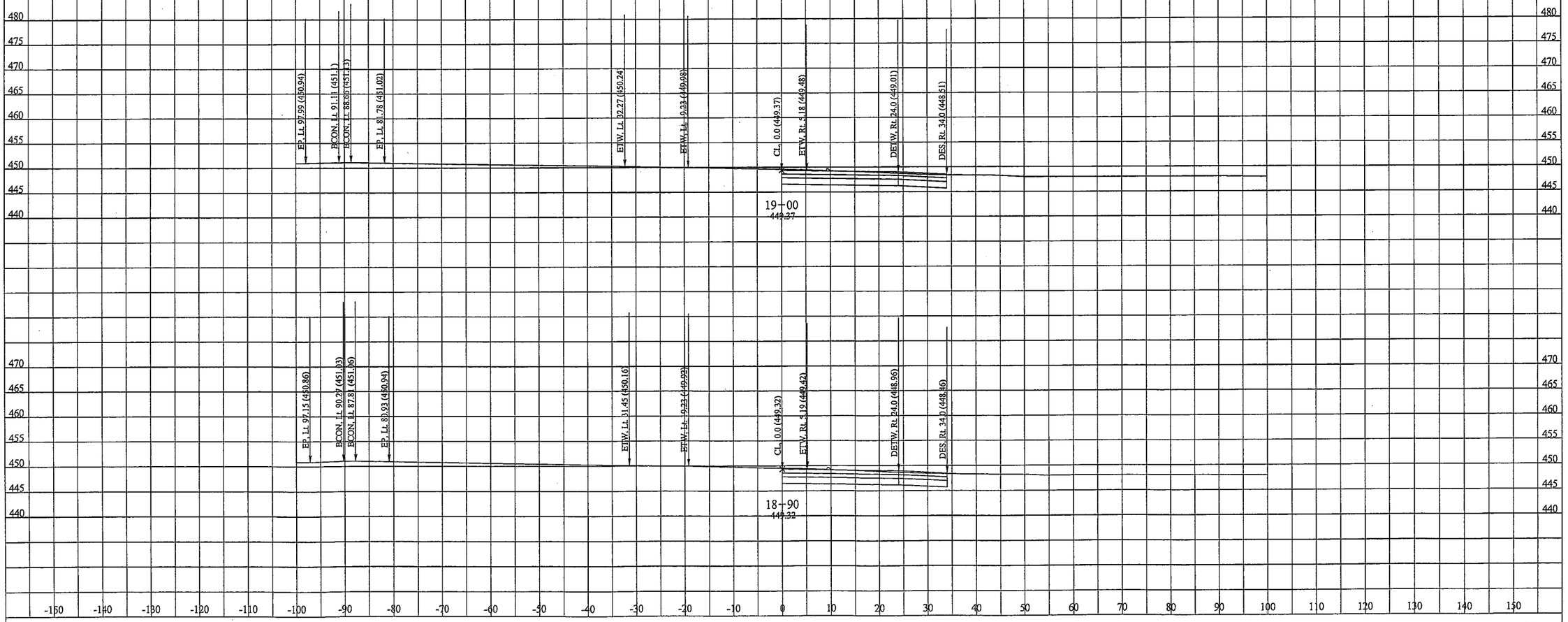

CREATED BY: MK

DATE: 6/23/2012

KC Project: 0817B File: D:\EA110781\0817B\AZUSA\A1Mod20\a1mod20w\a1m20w06_12.ear

DIST/CO/RTE/PM: 07/LA/RTE 10

PROJECT ID: 07000000851

SCALE: 1" = 10' Horiz.
1" = 10' Vert.

All Dimensions are US Survey Feet

A1

CROSS SECTIONS

SHEET 14 OF XXX

DESIGN STUDY ONLY

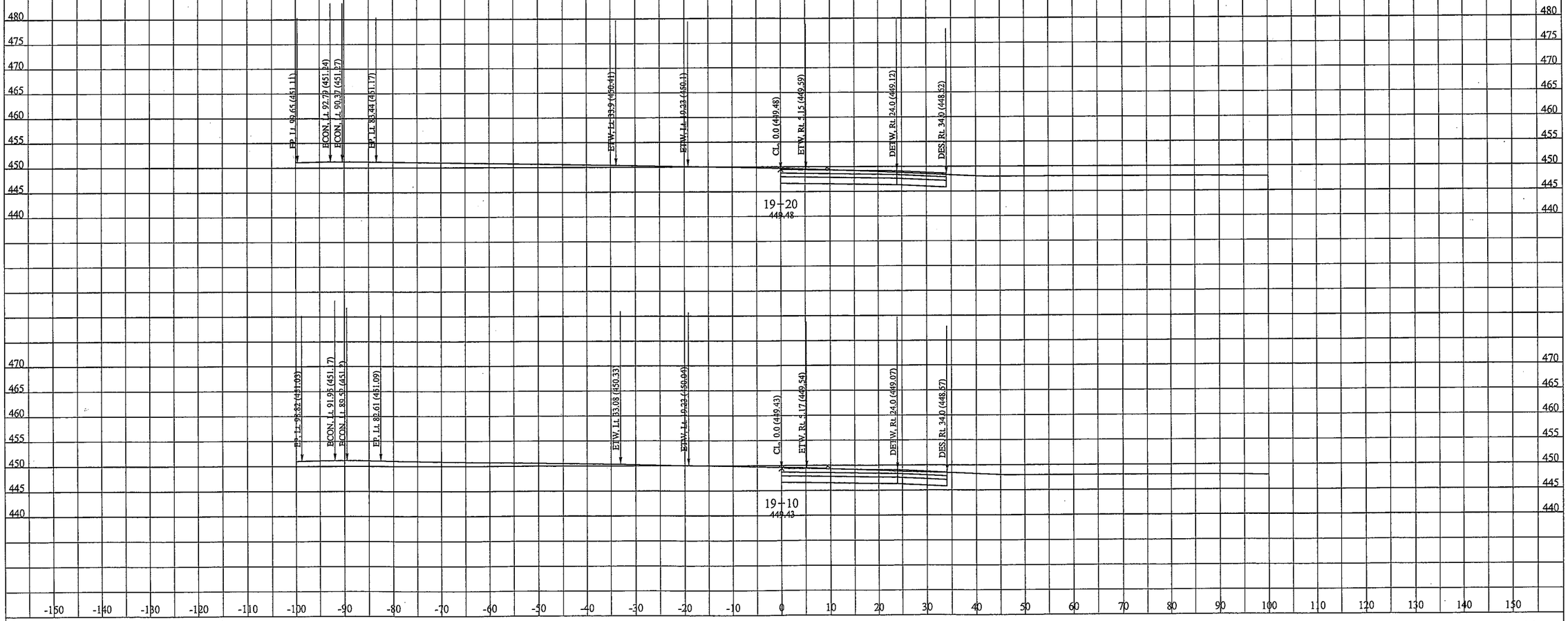

CREATED BY: MK

DATE: 6/23/2012

KC Project: 0817B File: D:\EA110781\0817B\AZUSA\A1Mod20\a1mod20w\a1m20w06_12.ear

DIST/CO/RTE/PM: 07/LA/RTE 10

PROJECT ID: 07000000851

SCALE: 1" = 10' Horiz.
1" = 10' Vert.

All Dimensions are US Survey Feet

A1

CROSS SECTIONS

SHEET 15 OF XXX

DESIGN STUDY ONLY

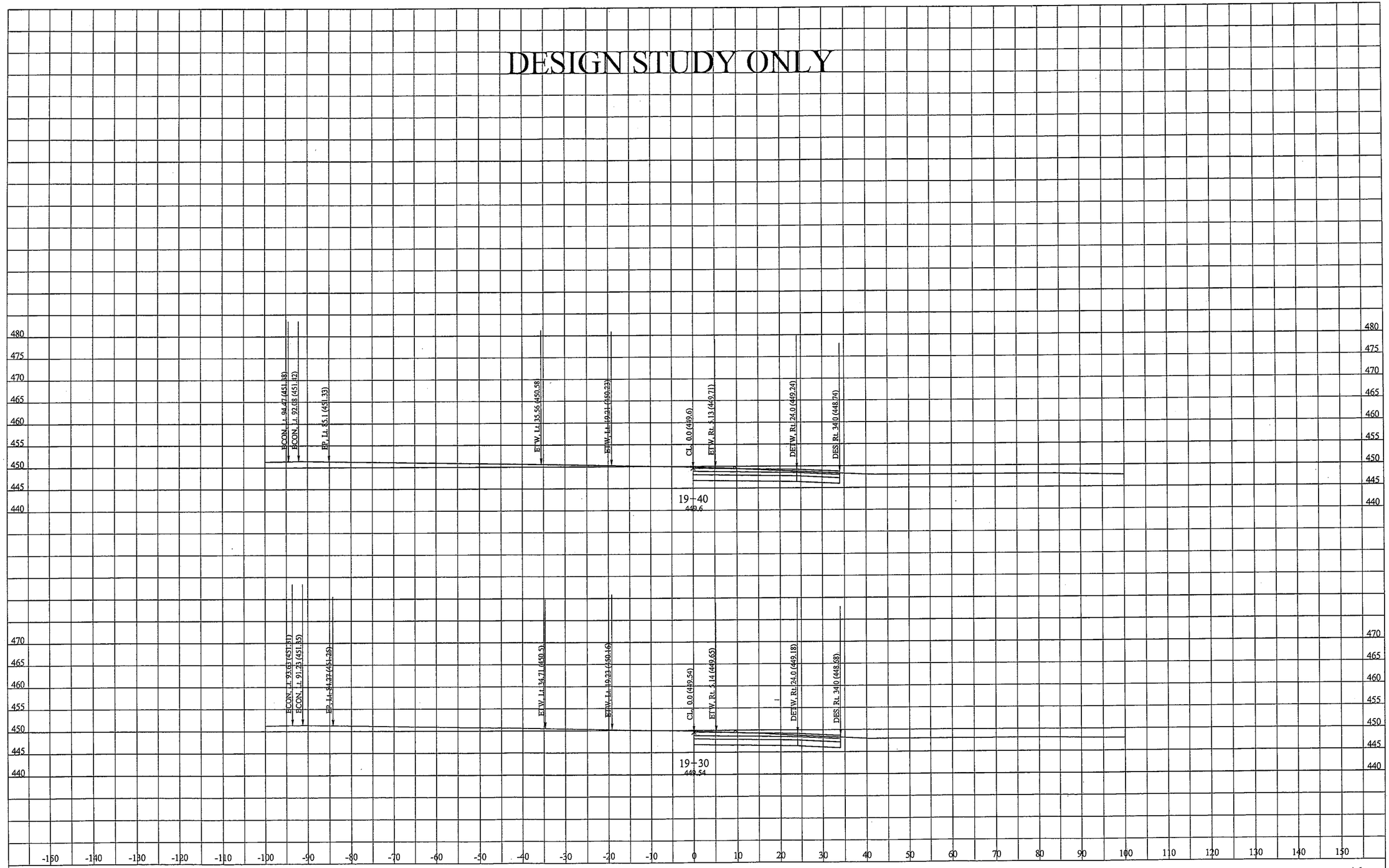

CREATED BY: MK

DATE: 6/23/2012

KC Project: 0817B File: D:\EA110781\0817B\AZUSA\A1Mod20\a1mod20w\a1m20w06_12.ear

DIST/CO/RTE/PM: 07/LA/RTE 10

PROJECT ID: 07000000851

SCALE: 1" = 10' Horiz.
1" = 10' Vert.

All Dimensions are US Survey Feet

A1

CROSS SECTIONS

SHEET 16 OF XXX

DESIGN STUDY ONLY

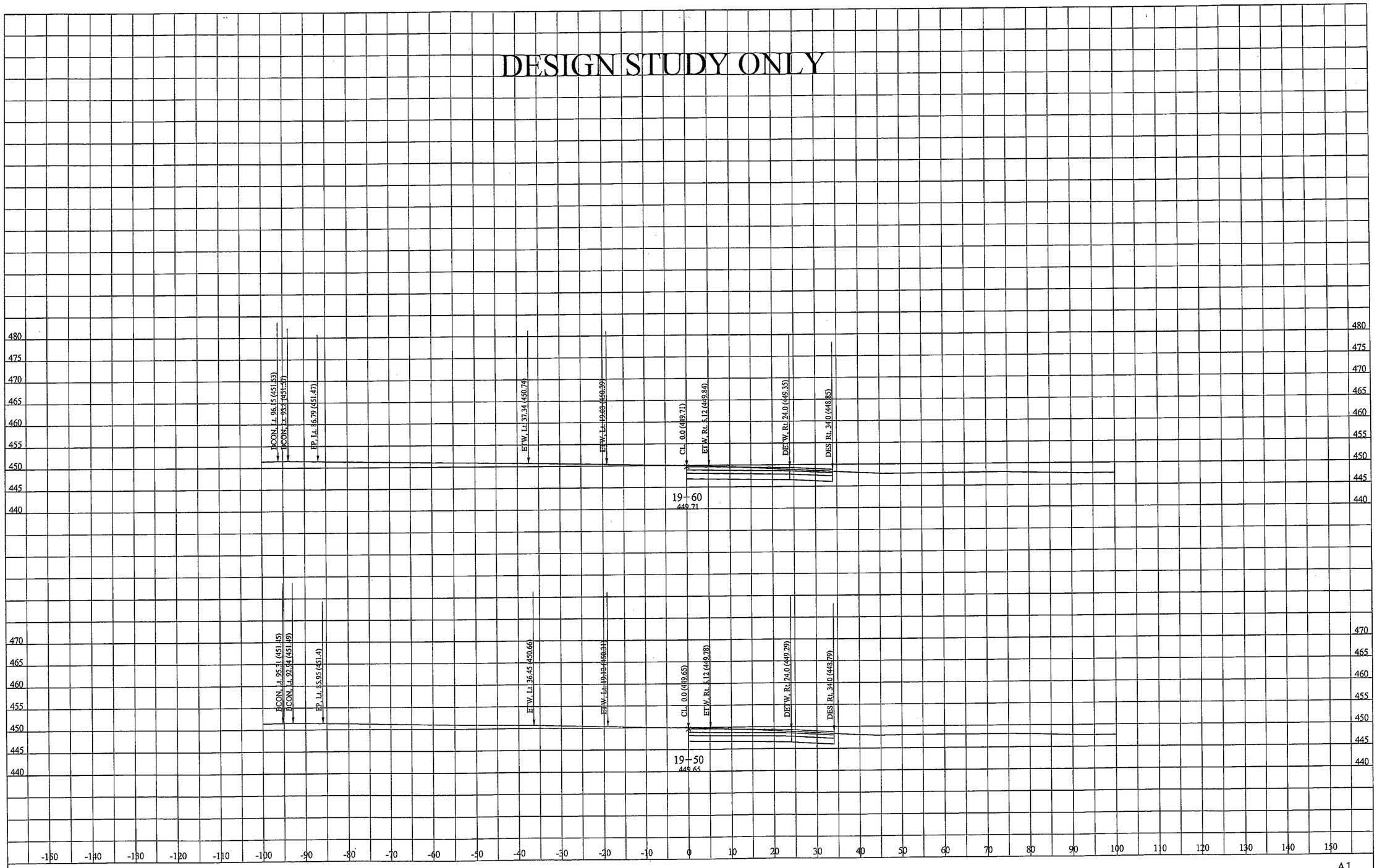

CREATED BY: MK

DATE: 6/23/2012

KC Project: 0817B File: D:\EA110781\0817B\AZUSA\A1Mod20\a1mod20w\a1m20w06_12.ear

DIST/CO/RTE/PM: 07/LA/RTE 10

PROJECT ID: 07000000851

SCALE: 1" = 10' Horiz.
1" = 10' Vert.

All Dimensions are US Survey Feet

A1

CROSS SECTIONS

SHEET 17 OF XXX

DESIGN STUDY ONLY

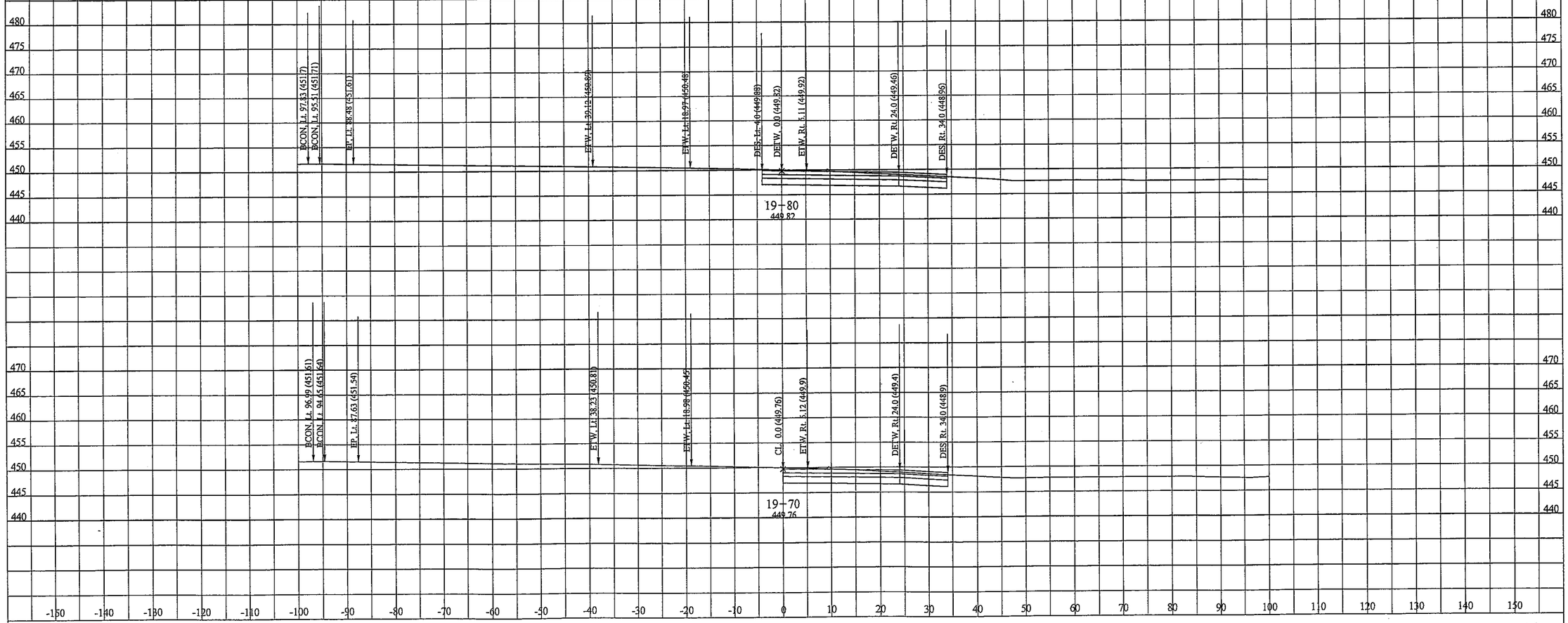

CREATED BY: MK

DATE: 6/23/2012

KC Project: 0817B File: D:\EA110781\0817B\AZUSA\A1Mod20\a1mod20w\a1m20w06_12.ear

DIST/CO/RTE/PM: 07/LA/RTE 10

PROJECT ID: 07000000851

SCALE: 1" = 10' Horiz.
1" = 10' Vert.

All Dimensions are US Survey Feet

A1

CROSS SECTIONS

SHEET 18 OF XXX

DESIGN STUDY ONLY

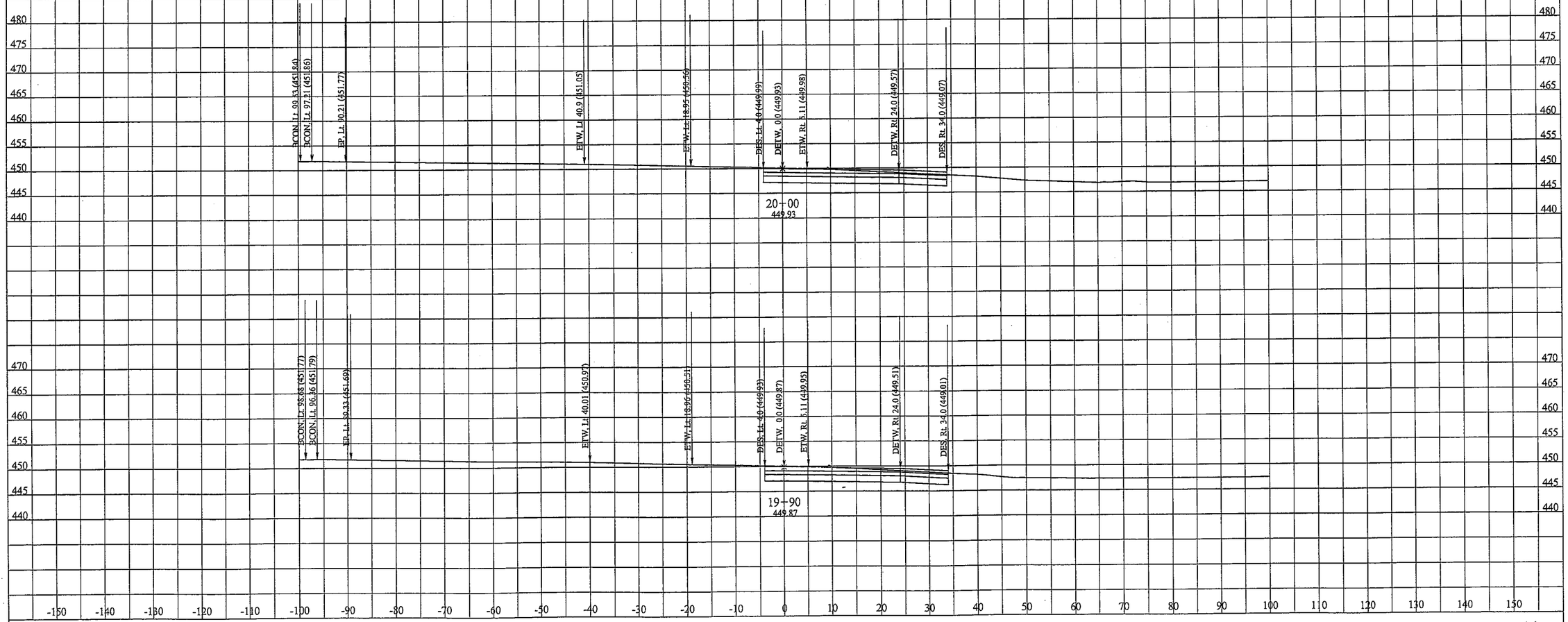

CREATED BY: MK

DATE: 6/23/2012

KC Project: 0817B File: D:\EA110781\0817B\AZUSA\A1Mod20\a1mod20w\a1m20w06_12.ear

DIST/CO/RTE/PM: 07/LA/RTE 10

PROJECT ID: 07000000851

SCALE: 1" = 10' Horiz.
1" = 10' Vert.

All Dimensions are US Survey Feet

A1

CROSS SECTIONS

SHEET 19 OF XXX

DESIGN STUDY ONLY



CREATED BY: MK

DATE: 6/23/2012

KC Project: 0817B File: D:\EA110781\0817B\AZUSA\A1Mod20\a1mod20w\a1m20w06_12.ear

DIST/CO/RTE/PM: 07/LA/RTE 10

PROJECT ID: 07000000851

SCALE: 1" = 10' Horiz.
1" = 10' Vert.

All Dimensions are US Survey Feet

A1

CROSS SECTIONS

SHEET 20 OF XXX

DESIGN STUDY ONLY

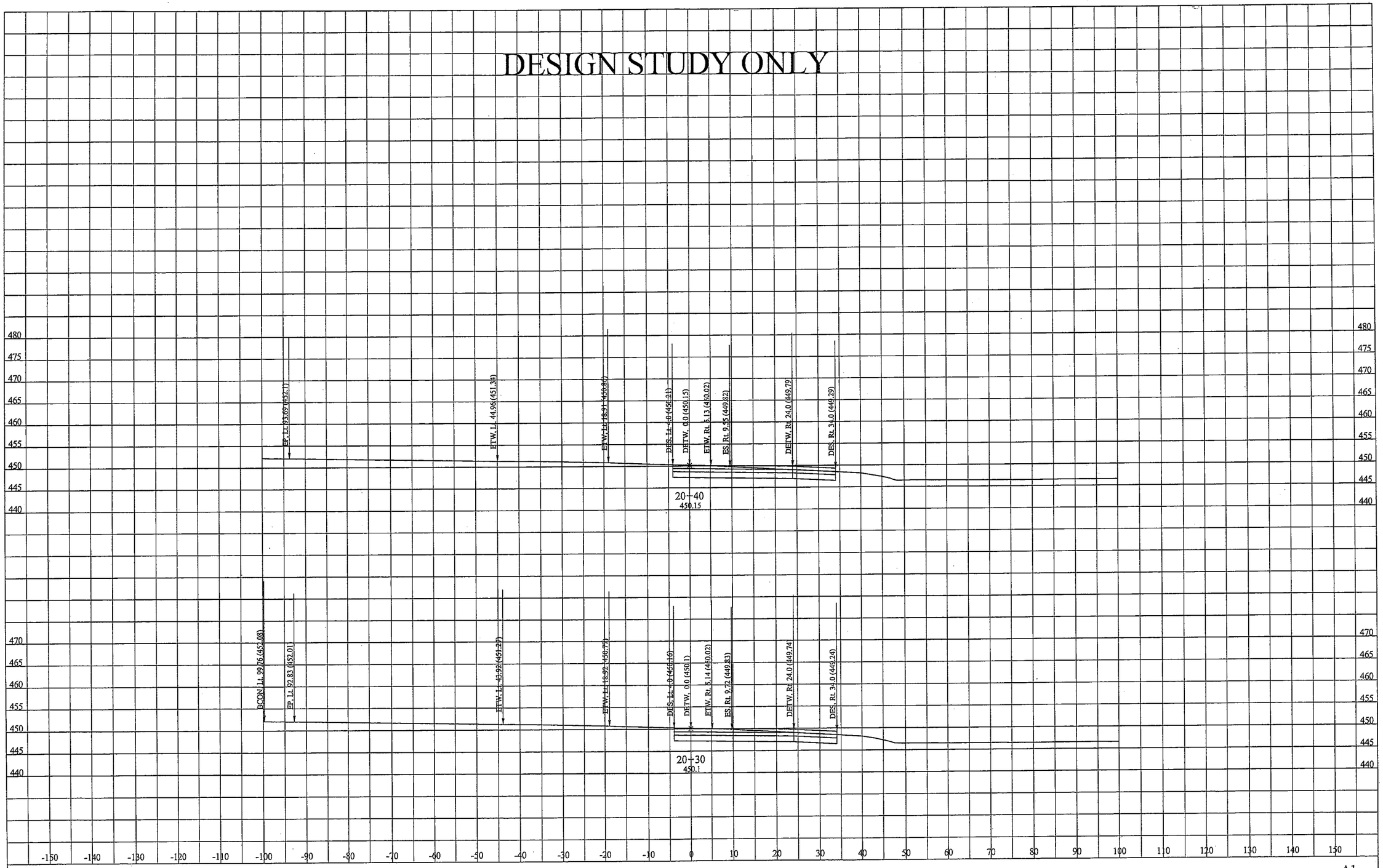

CREATED BY: MK

DATE: 6/23/2012

KC Project: 0817B File: D:\EA110781\0817B\AZUSA\A1Mod20\a1mod20w\a1m20w06_12.ear

DIST/CO/RTE/PM: 07/LA/RTE 10

PROJECT ID: 07000000851

SCALE: 1" = 10' Horiz.
1" = 10' Vert.

All Dimensions are US Survey Feet

A1

CROSS SECTIONS

SHEET 21 OF XXX

DESIGN STUDY ONLY

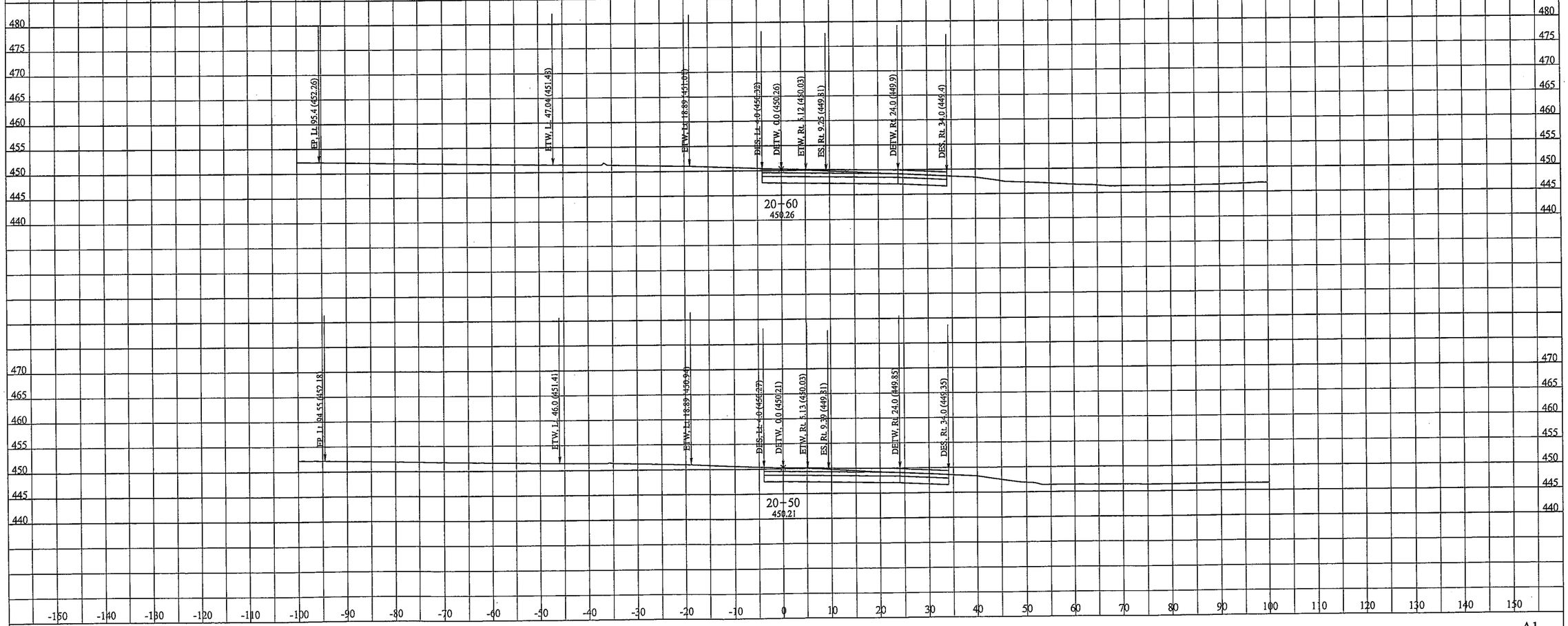

CREATED BY: MK

DATE: 6/23/2012

KC Project: 0817B File: D:\EA110781\0817B\AZUSA\A1Mod20\a1mod20w\a1m20w06_12.ear

DIST/CO/RTE/PM: 07/LA/RTE 10

PROJECT ID: 07000000851

SCALE: 1" = 10' Horiz.
1" = 10' Vert.

All Dimensions are US Survey Feet

A1

CROSS SECTIONS

SHEET 22 OF XXX

DESIGN STUDY ONLY

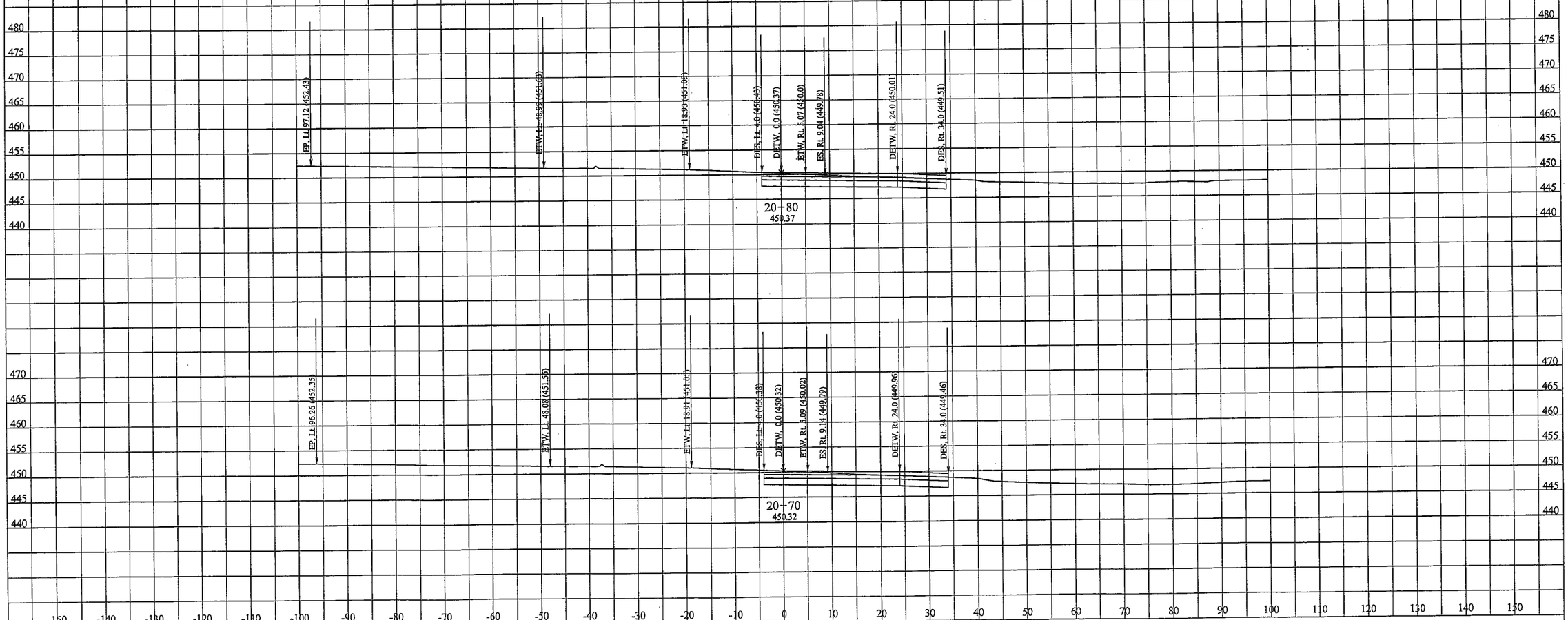

CREATED BY: MK

DATE: 6/23/2012

KC Project: 0817B File: D:\EA110781\0817B\AZUSA\A1Mod20\a1mod20w\a1m20w06_12.ear

DIST/CO/RTE/PM: 07/LA/RTE 10

PROJECT ID: 07000000851

SCALE: 1" = 10' Horiz.
1" = 10' Vert.

All Dimensions are US Survey Feet

A1

CROSS SECTIONS

SHEET 23 OF XXX

DESIGN STUDY ONLY

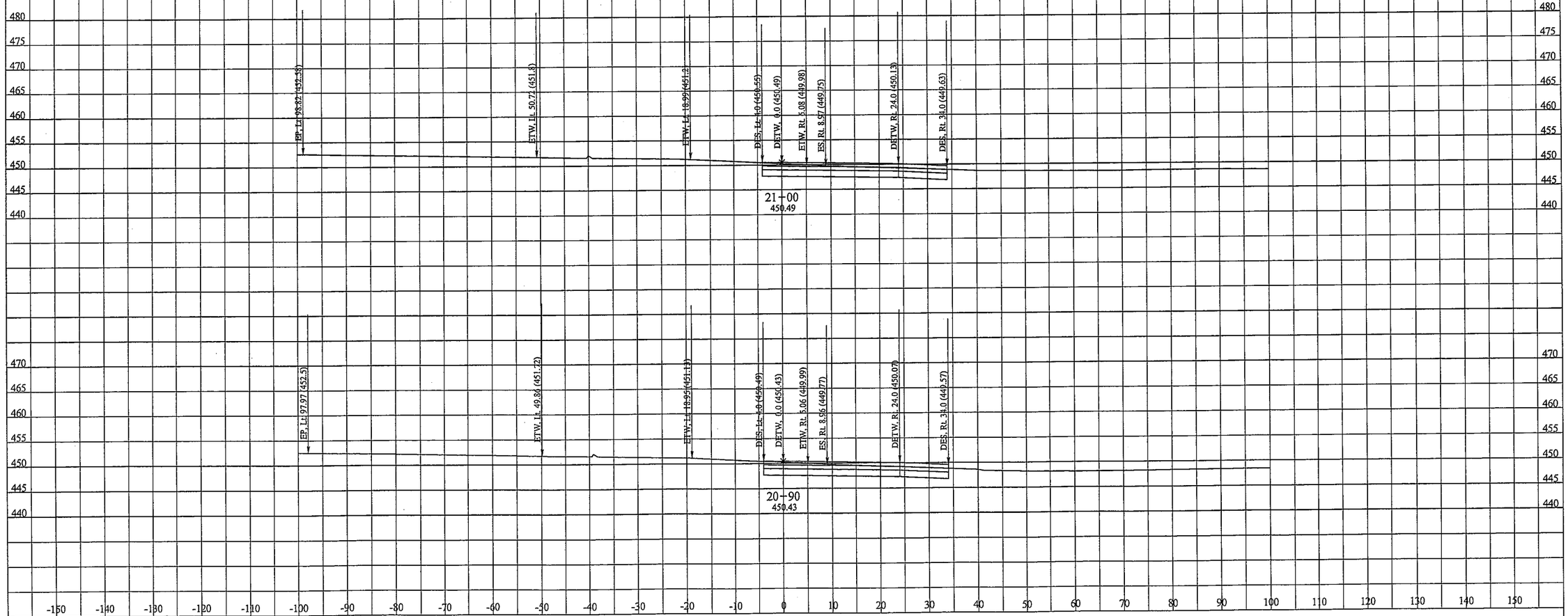

CREATED BY: MK

DATE: 6/23/2012

KC Project: 0817B File: D:\EA110781\0817B\AZUSA\A1Mod20\a1mod20w\a1m20w06_12.ear

DIST/CO/RTE/PM: 07/LA/RTE 10

PROJECT ID: 07000000851

SCALE: 1" = 10' Horiz.
1" = 10' Vert.

All Dimensions are US Survey Feet

A1

CROSS SECTIONS

SHEET 24 OF XXX

DESIGN STUDY ONLY

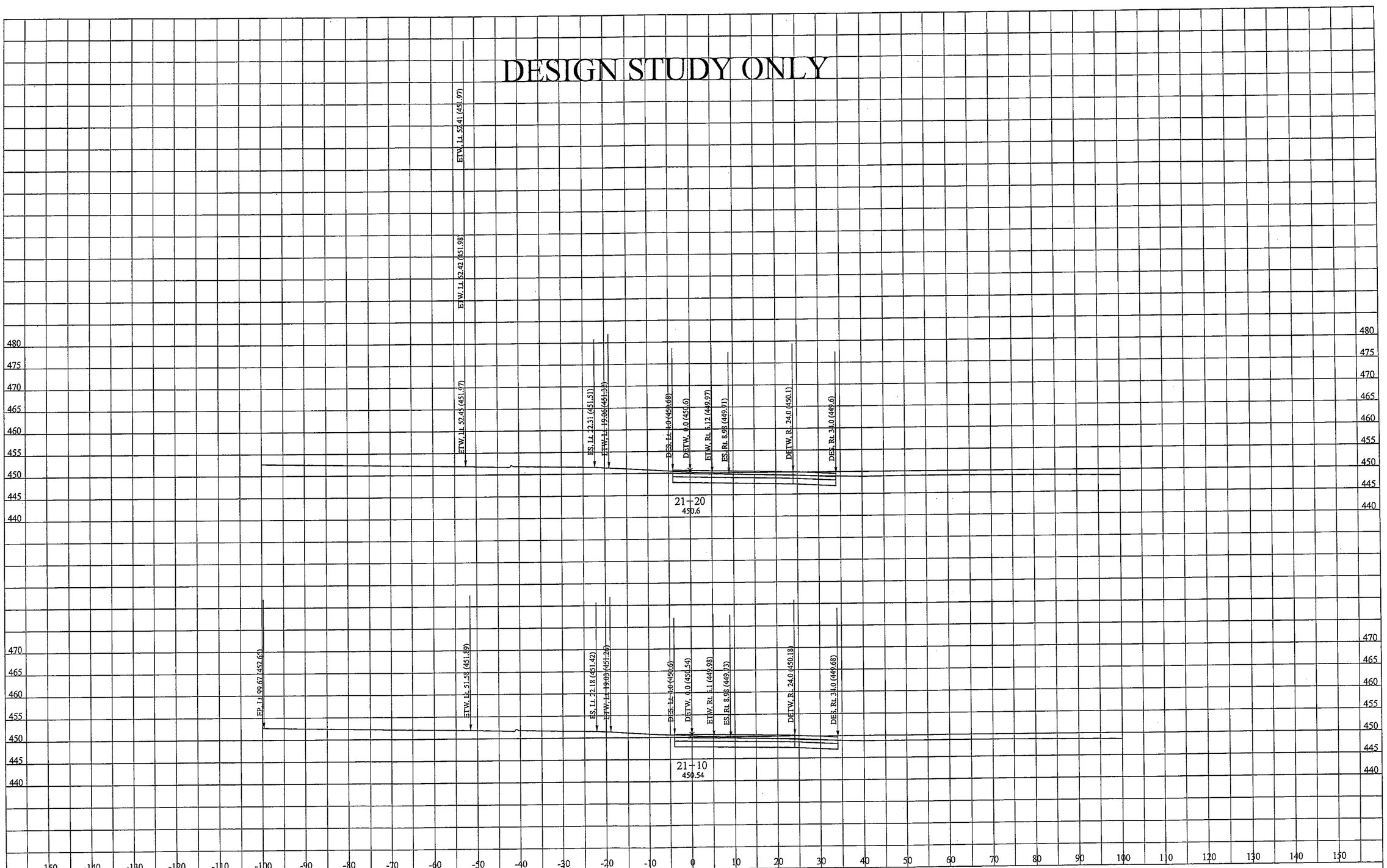

CREATED BY: MK

DATE: 6/23/2012

KC Project: 0817B File: D:\EA110781\0817B\AZUSA\A1Mod20\a1mod20w\a1m20w06_12.ear

DIST/CO/RTE/PM: 07/LA/RTE 10

PROJECT ID: 07000000851

SCALE: 1" = 10' Horiz.
1" = 10' Vert.

All Dimensions are US Survey Feet

A1

CROSS SECTIONS

SHEET 25 OF XXX

DESIGN STUDY ONLY

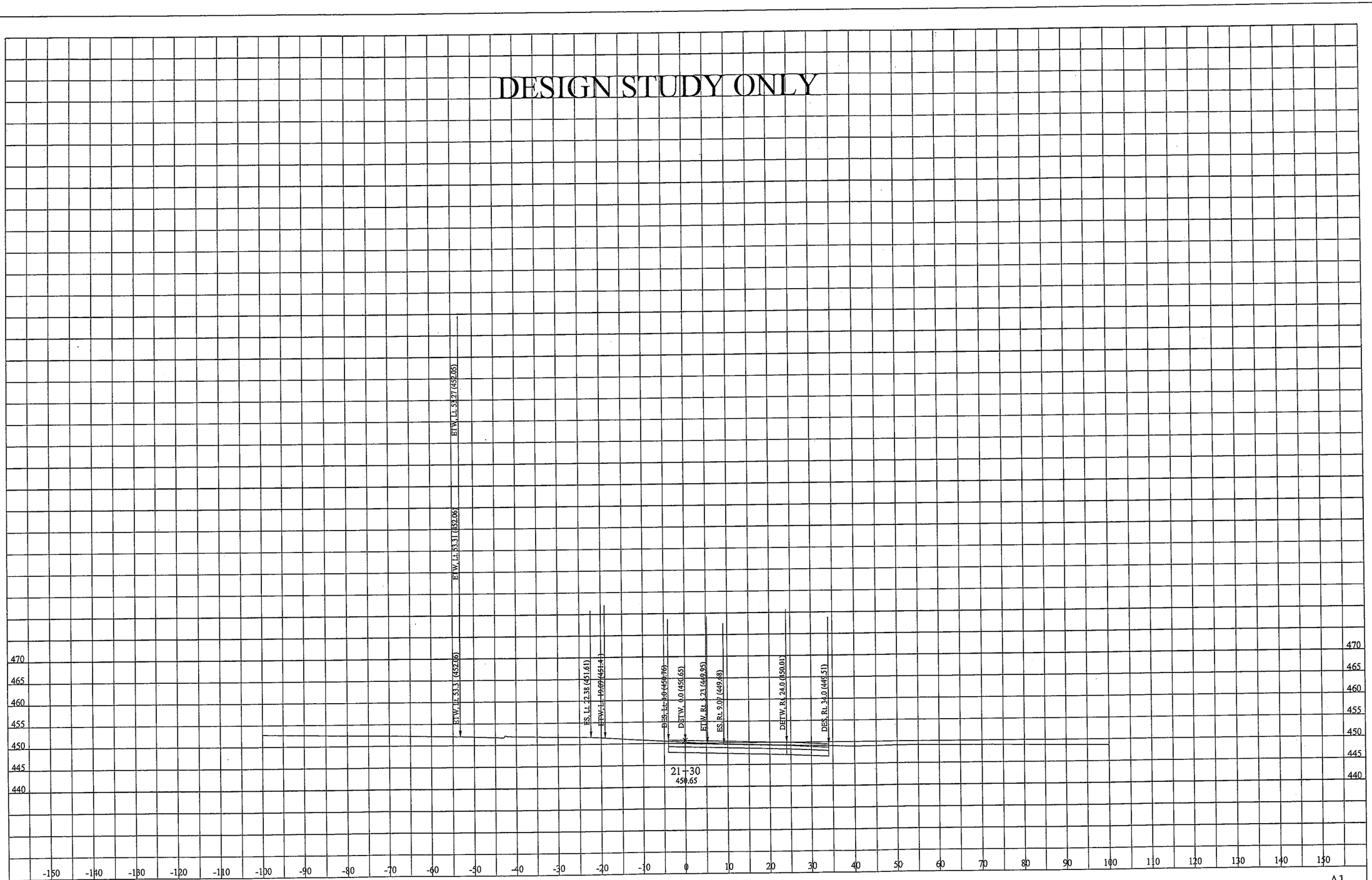

CREATED BY: MK

DATE: 6/23/2012

KC Project: 0817B File: D:\EA110781\0817B\AZUSA\A1Mod20\a1mod20w\a1m20w06_12.ear

DIST/CO/RTE/PM: 07/LA/RTE 10

PROJECT ID: 07000000851

SCALE: 1" = 10' Horiz.
1" = 10' Vert.

All Dimensions are US Survey Feet

A1

CROSS SECTIONS

SHEET 26 OF XXX

DESIGN STUDY ONLY

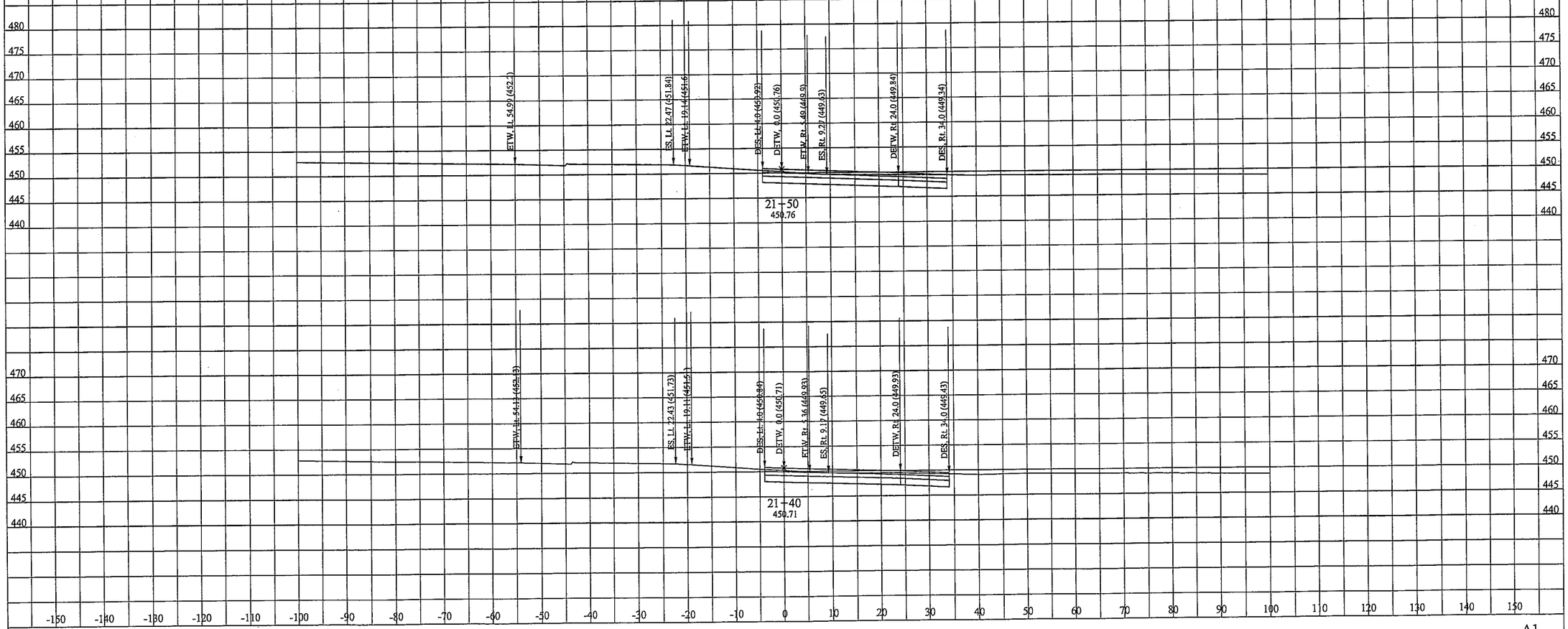

CREATED BY: MK

DATE: 6/23/2012

KC Project: 0817B File: D:\EA110781\0817B\AZUSA\A1Mod20\a1mod20w\a1m20w06_12.ear

DIST/CO/RTE/PM: 07/LA/RTE 10

PROJECT ID: 07000000851

SCALE: 1" = 10' Horiz.
1" = 10' Vert.

All Dimensions are US Survey Feet

A1

CROSS SECTIONS

SHEET 27 OF XXX

DESIGN STUDY ONLY

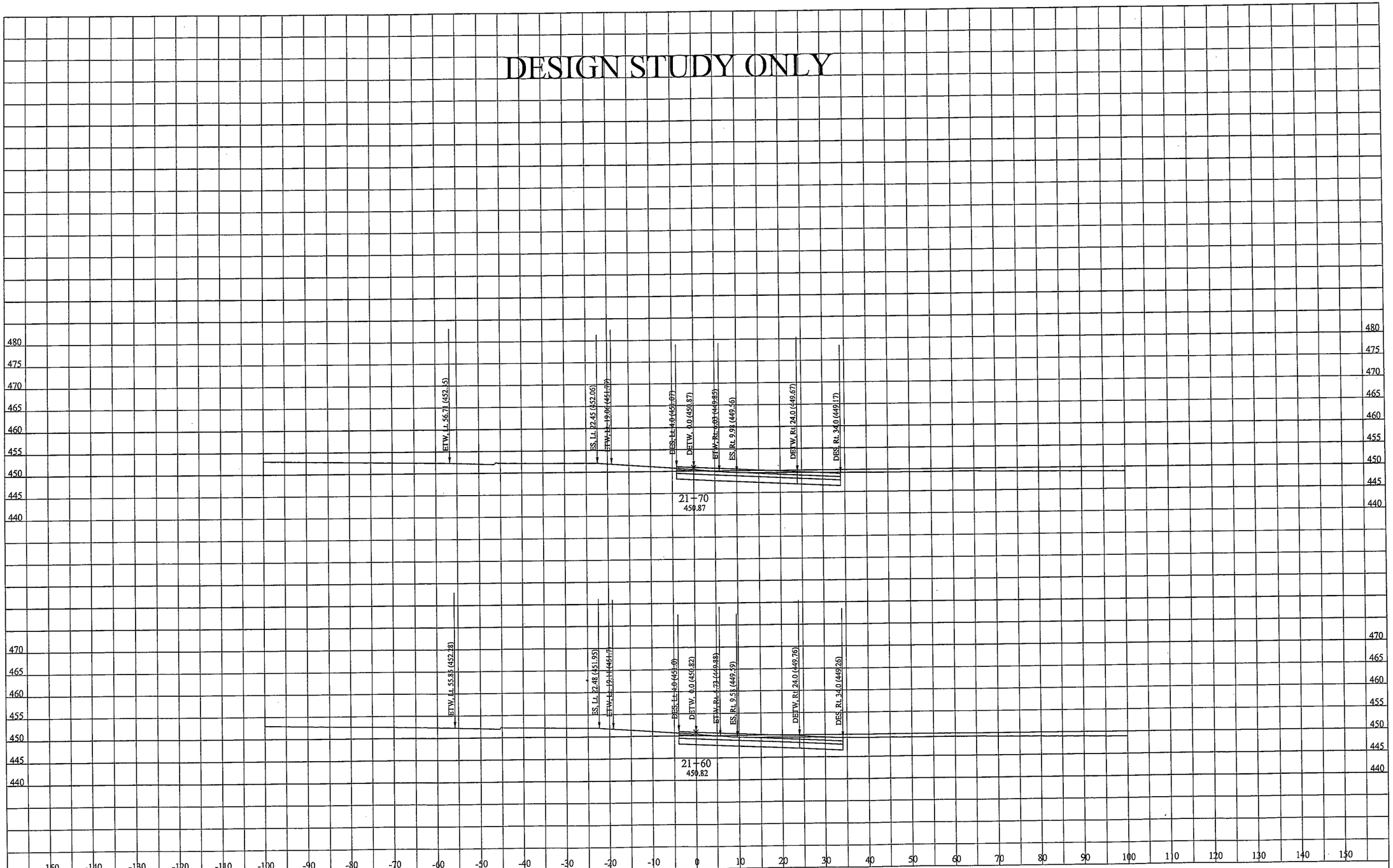

CREATED BY: MK

DATE: 6/23/2012

KC Project: 0817B File: D:\EA110781\0817B\AZUSA\A1Mod20\a1mod20w\a1m20w06_12.ear

DIST/CO/RTE/PM: 07/LA/RTE 10

PROJECT ID: 07000000851

SCALE: 1" = 10' Horiz.
1" = 10' Vert.

All Dimensions are US Survey Feet

A1

CROSS SECTIONS

SHEET 28 OF XXX

DESIGN STUDY ONLY

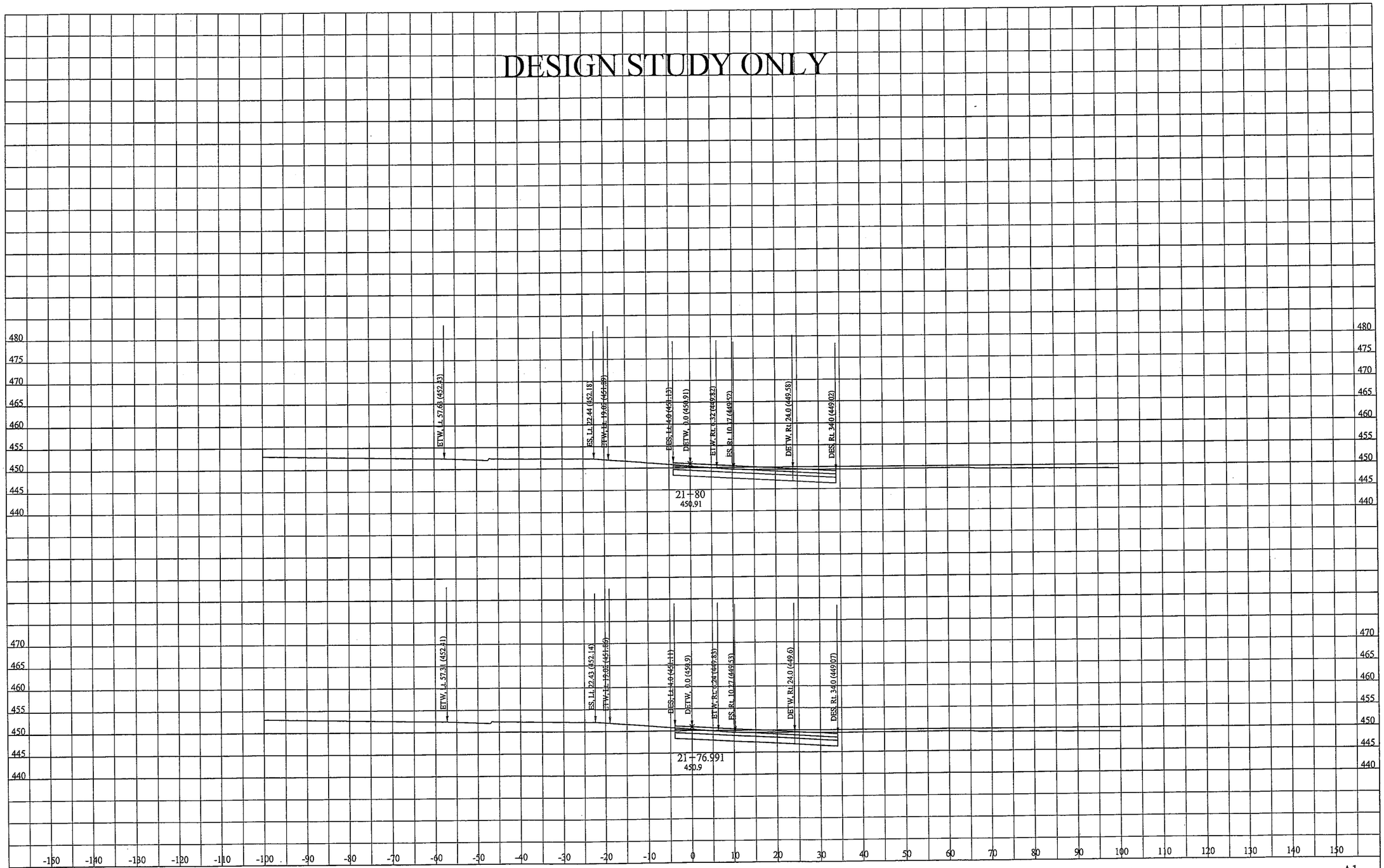

CREATED BY: MK

DATE: 6/23/2012

KC Project: 0817B File: D:\EA110781\0817B\AZUSA\A1Mod20\a1mod20w\a1m20w06_12.ear

DIST/CO/RTE/PM: 07/LA/RTE 10

PROJECT ID: 07000000851

SCALE: 1" = 10' Horiz.
1" = 10' Vert.

All Dimensions are US Survey Feet

A1

CROSS SECTIONS

SHEET 29 OF XXX

DESIGN STUDY ONLY

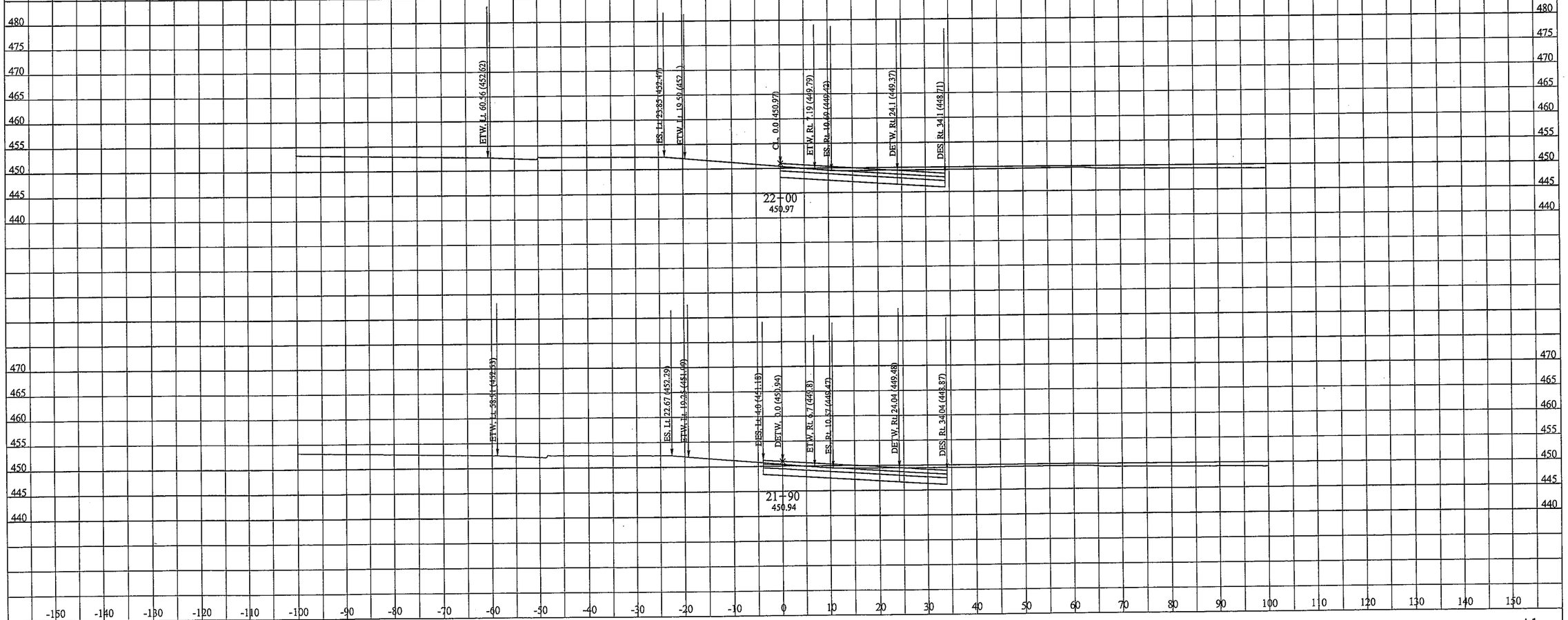

CREATED BY: MK

DATE: 6/23/2012

KC Project: 0817B File: D:\EA110781\0817B\AZUSA\A1Mod20\a1mod20w\a1m20w06_12.ear

DIST/CO/RTE/PM: 07/LA/RTE 10

PROJECT ID: 07000000851

SCALE: 1" = 10' Horiz.
1" = 10' Vert.

All Dimensions are US Survey Feet

A1

CROSS SECTIONS

SHEET 30 OF XXX

DESIGN STUDY ONLY

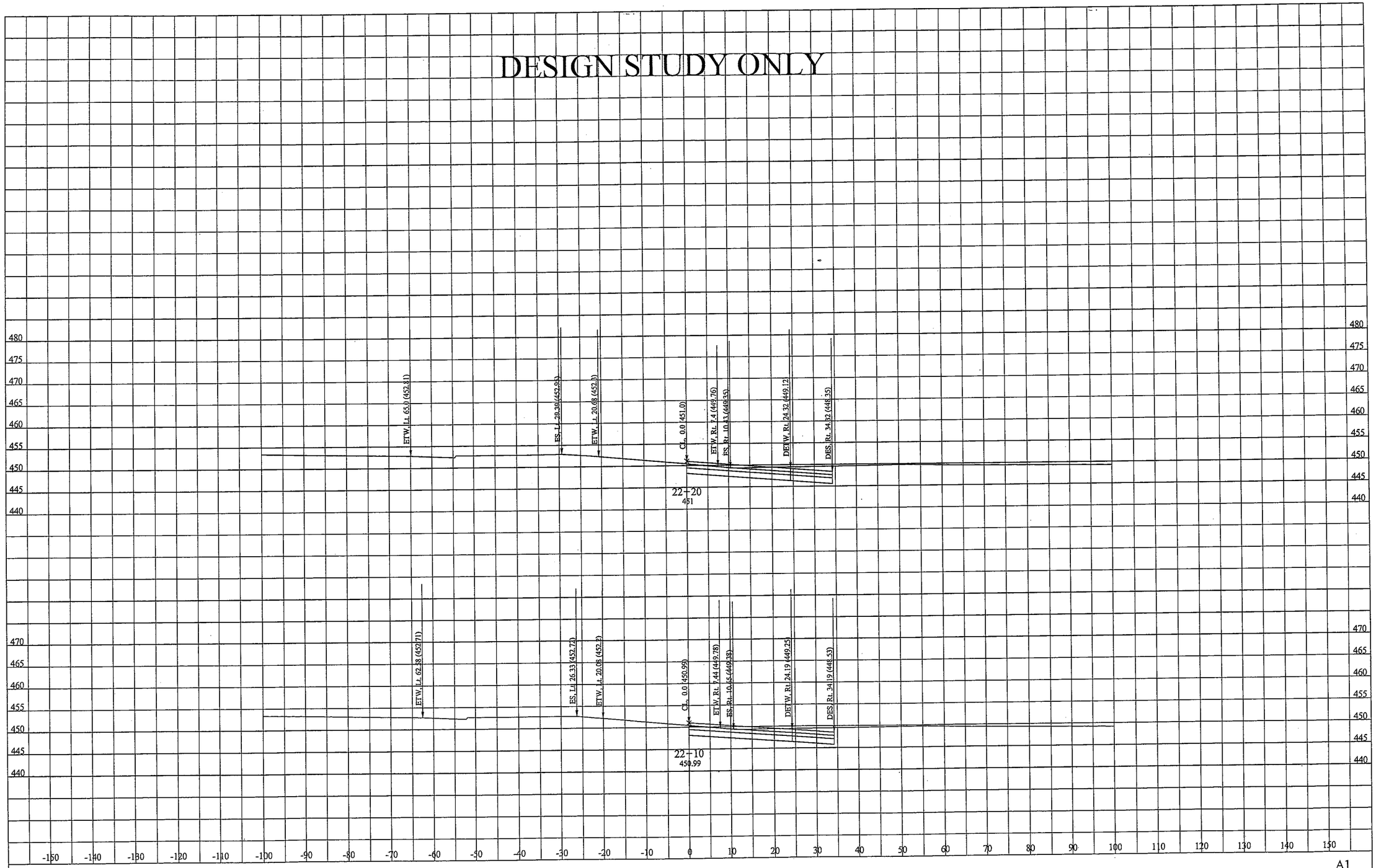

CREATED BY: MK

DATE: 6/23/2012

KC Project: 0817B File: D:\EA110781\0817B\AZUSA\A1Mod20\a1mod20w\a1m20w06_12.ear

DIST/CO/RTE/PM: 07/LA/RTE 10

PROJECT ID: 07000000851

SCALE: 1" = 10' Horiz.
1" = 10' Vert.

All Dimensions are US Survey Feet

A1

CROSS SECTIONS

SHEET 31 OF XXX

DESIGN STUDY ONLY

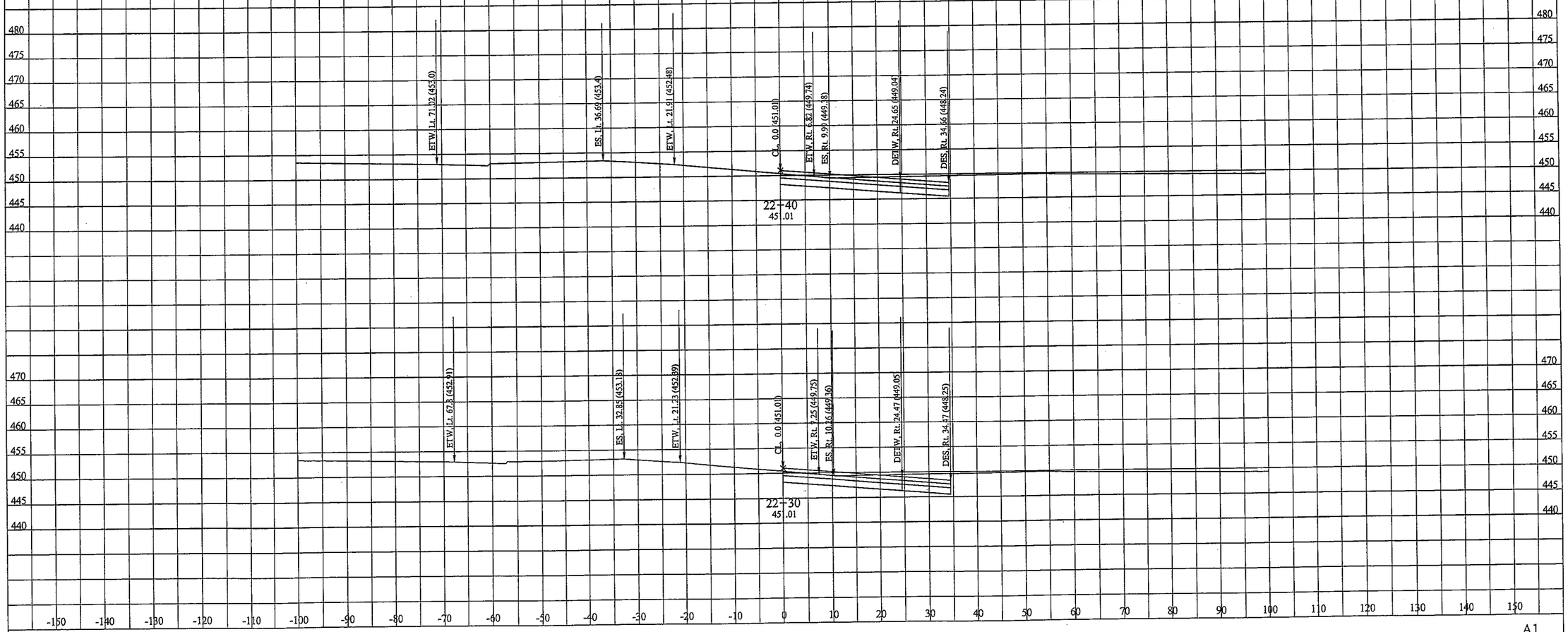

CREATED BY: MK

DATE: 6/23/2012

KC Project: 0817B File: D:\EA110781\0817B\AZUSA\A1Mod20\a1mod20w\a1m20w06_12.ear

DIST/CO/RTE/PM: 07/LA/RTE 10

PROJECT ID: 07000000851

SCALE: 1" = 10' Horiz.
1" = 10' Vert.

All Dimensions are US Survey Feet

A1

CROSS SECTIONS

SHEET 32 OF XXX

DESIGN STUDY ONLY

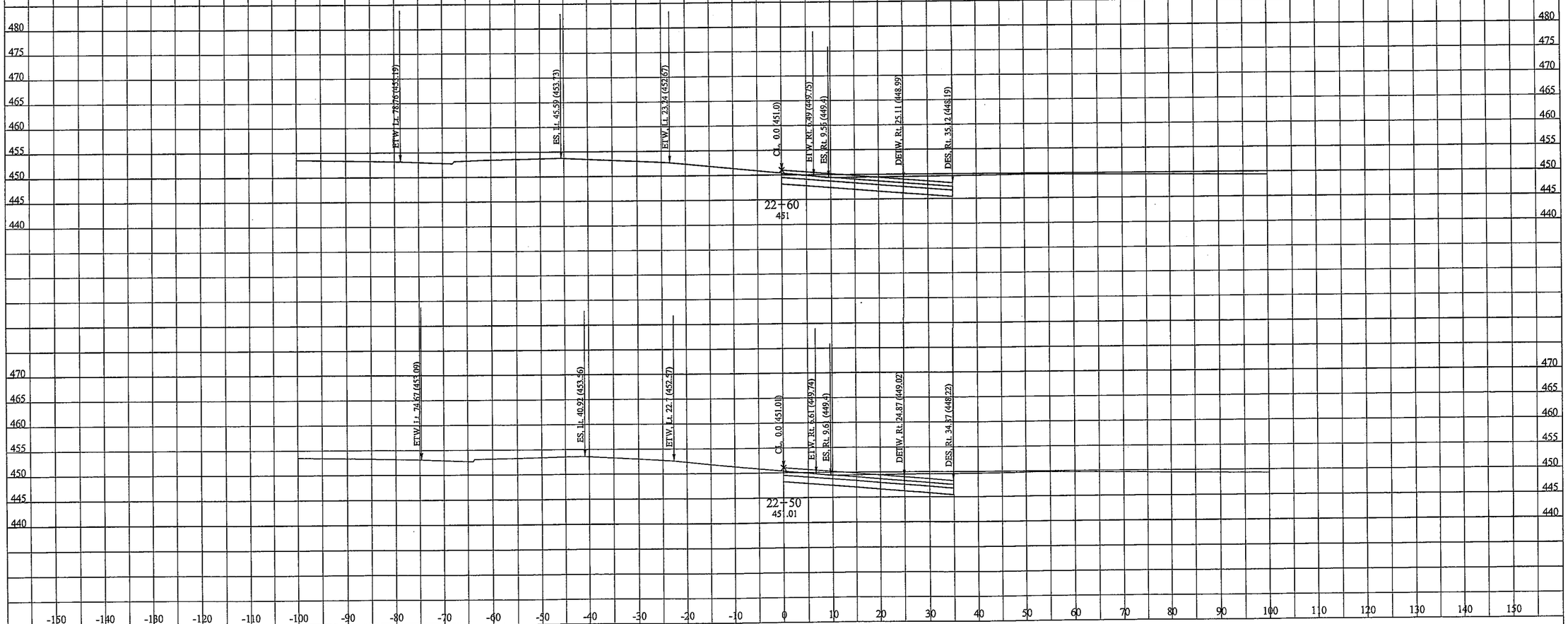

CREATED BY: MK

DATE: 6/23/2012

KC Project: 0817B File: D:\EA110781\0817B\AZUSA\A1Mod20\a1mod20w\a1m20w06_12.ear

DIST/CO/RTE/PM: 07/LA/RTE 10

PROJECT ID: 07000000851

SCALE: 1" = 10' Horiz.
1" = 10' Vert.

All Dimensions are US Survey Feet

A1

CROSS SECTIONS

SHEET 33 OF XXX

DESIGN STUDY ONLY

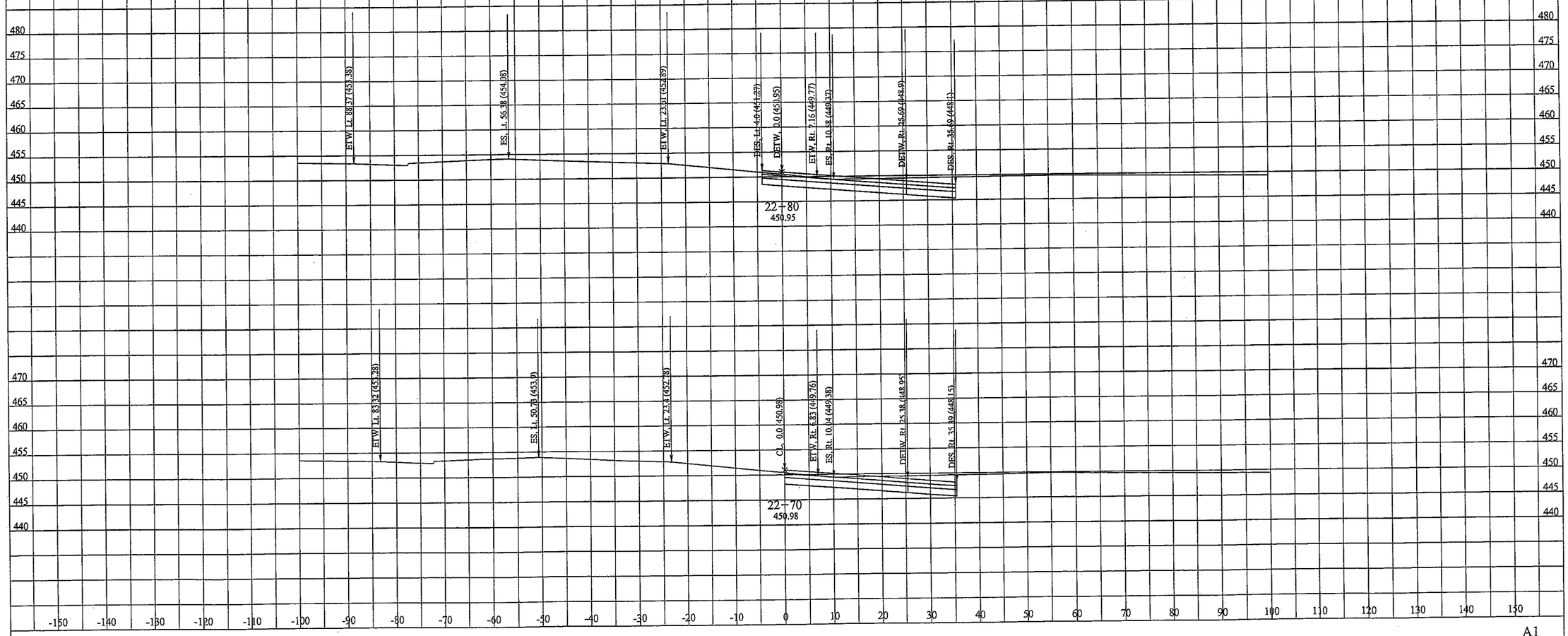

CREATED BY: MK

DATE: 6/23/2012

KC Project: 0817B File: D:\EA110781\0817B\AZUSA\A1Mod20\a1mod20w\a1m20w06_12.ear

DIST/CO/RTE/PM: 07/LA/RTE 10

PROJECT ID: 07000000851

SCALE: 1" = 10' Horiz.
1" = 10' Vert.

All Dimensions are US Survey Feet

A1

CROSS SECTIONS

SHEET 34 OF XXX

DESIGN STUDY ONLY

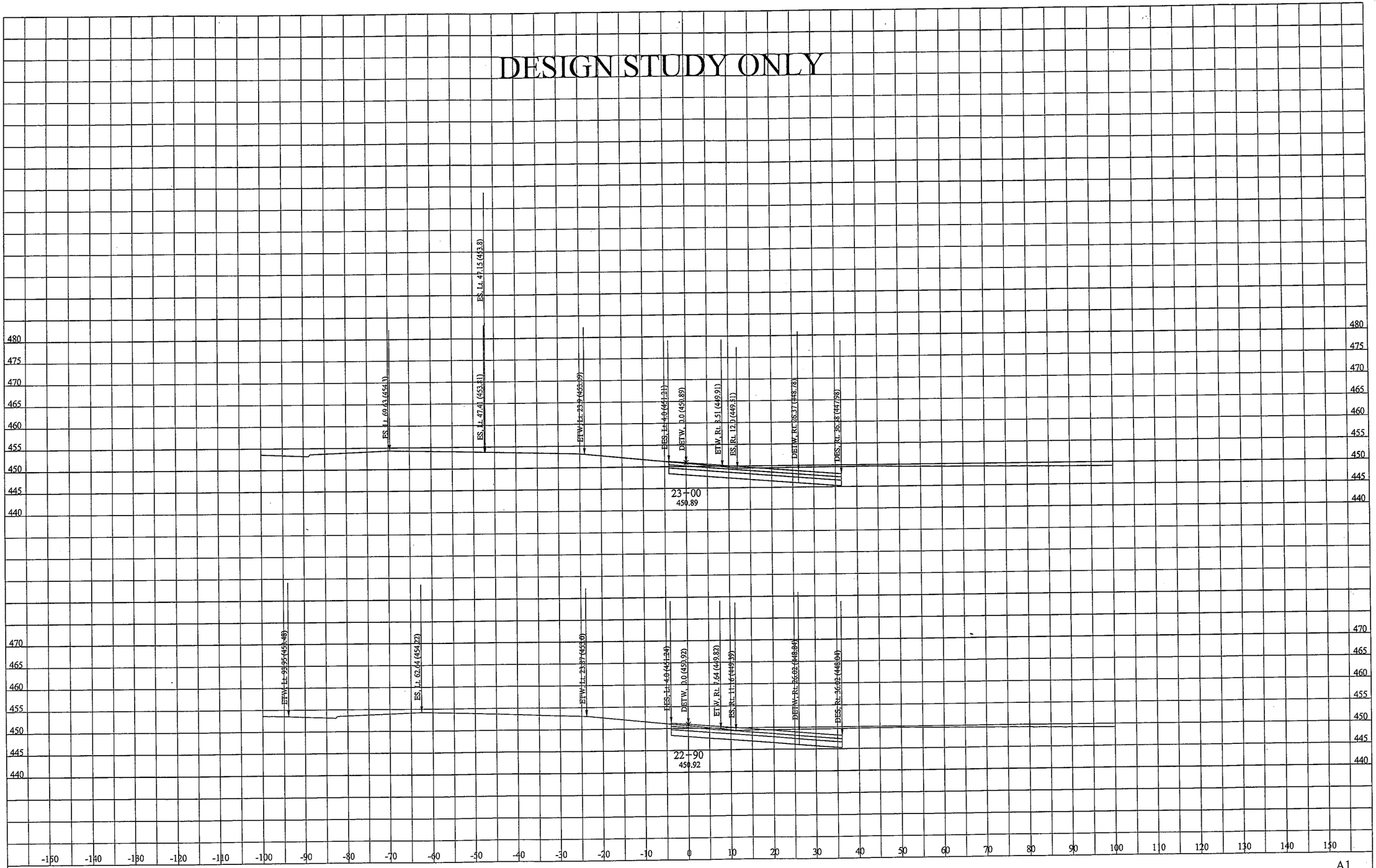

A1

CREATED BY: MK

DATE: 6/23/2012

KC Project: 0817B File: D:\EA110781\0817B\AZUSA\A1Mod20\a1mod20w\a1m20w06_12.ear

DIST/CO/RTE/PM: 07/LA/RTE 10

PROJECT ID: 07000000851

SCALE: 1" = 10' Horiz.
1" = 10' Vert.

All Dimensions are US Survey Feet

CROSS SECTIONS

SHEET 35 OF XXX

DESIGN STUDY ONLY

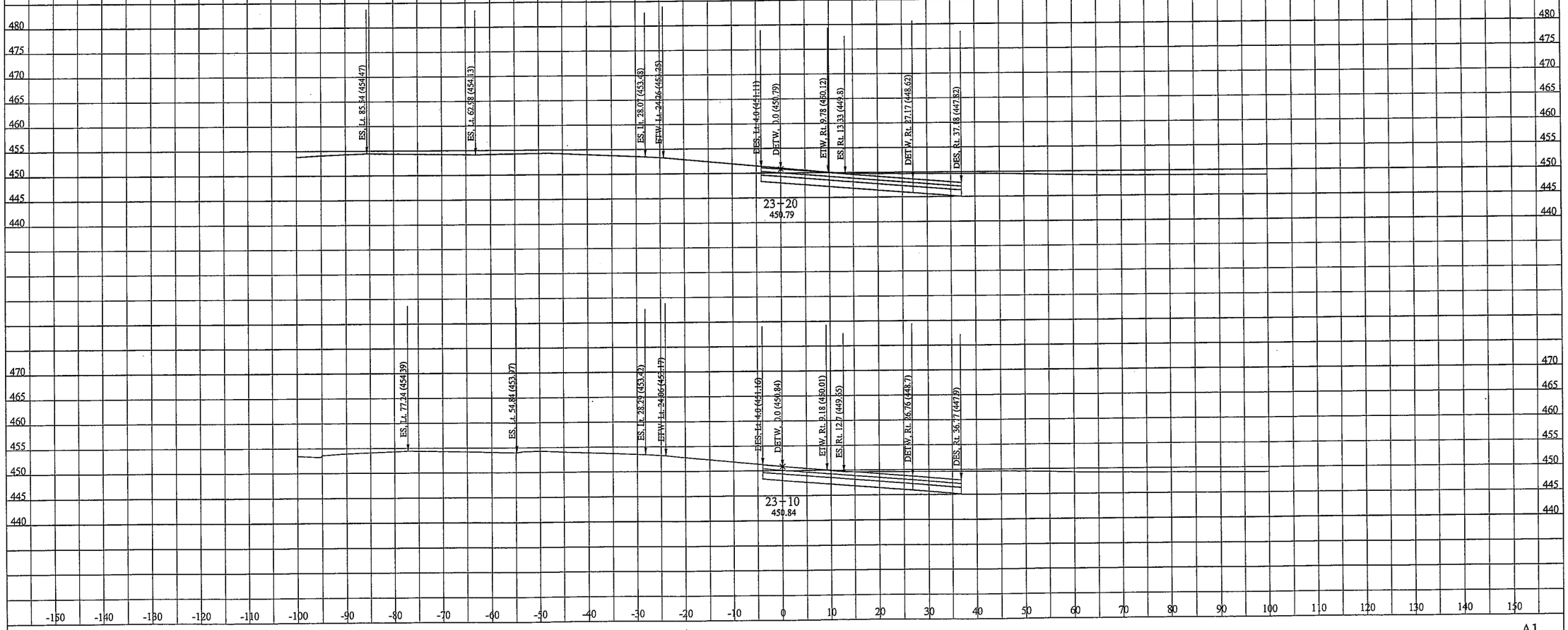

CREATED BY: MK

DATE: 6/23/2012

KC Project: 0817B File: D:\EA110781\0817B\AZUSA\A1Mod20\a1mod20w\a1m20w06_12.ear

DIST/CO/RTE/PM: 07/LA/RTE 10

PROJECT ID: 07000000851

SCALE: 1" = 10' Horiz.
1" = 10' Vert.

All Dimensions are US Survey Feet

A1

CROSS SECTIONS

DESIGN STUDY ONLY

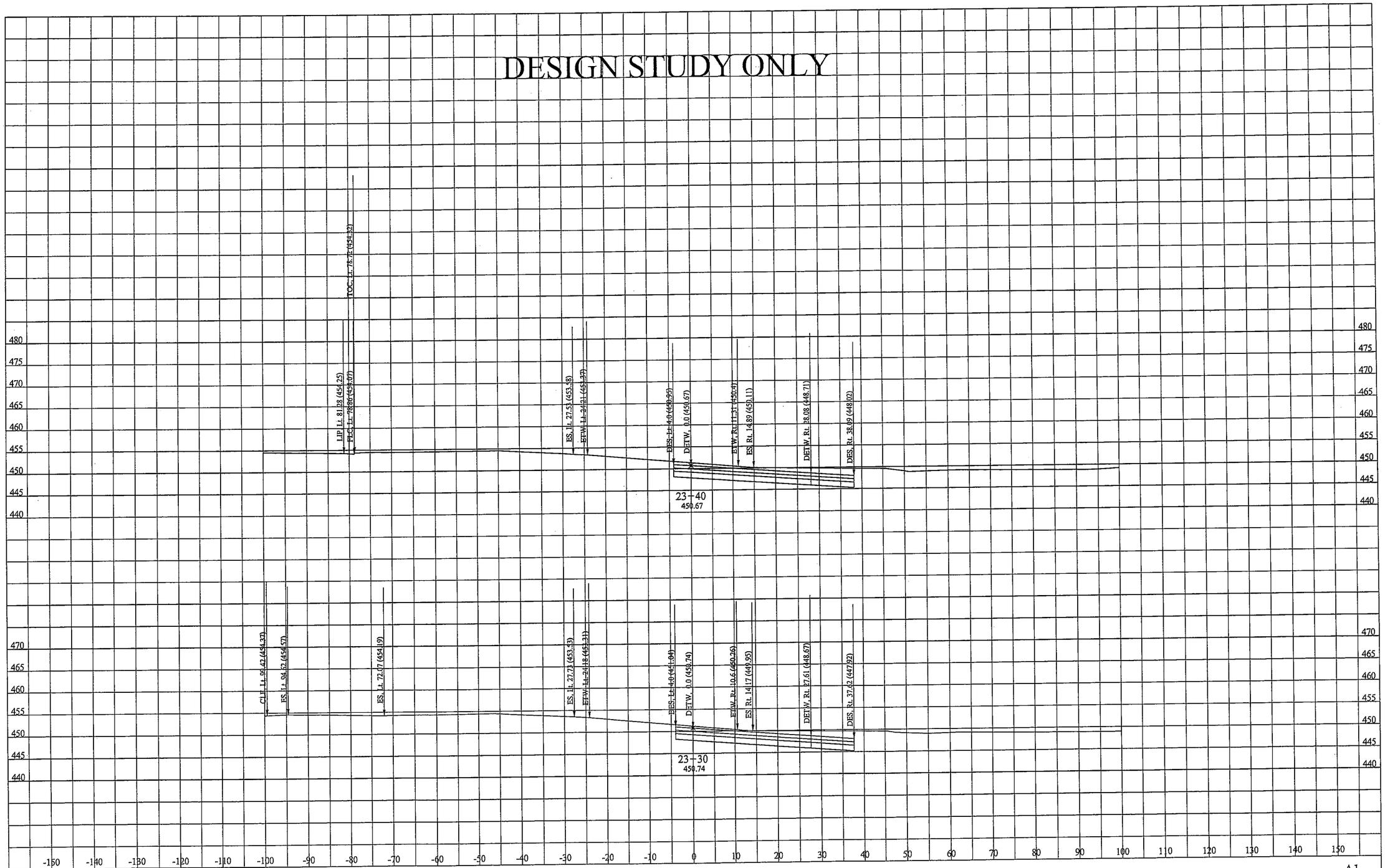

CREATED BY: MK

DATE: 6/23/2012

KC Project: 0817B File: D:\EA110781\0817B\AZUSA\A1Mod20\a1mod20w\a1m20w06_12.ear

DIST/CO/RTE/PM: 07/LA/RTE 10

PROJECT ID: 07000000851

SCALE: 1" = 10' Horiz.
1" = 10' Vert.

All Dimensions are US Survey Feet

A1

CROSS SECTIONS

SHEET 37 OF XXX

DESIGN STUDY ONLY

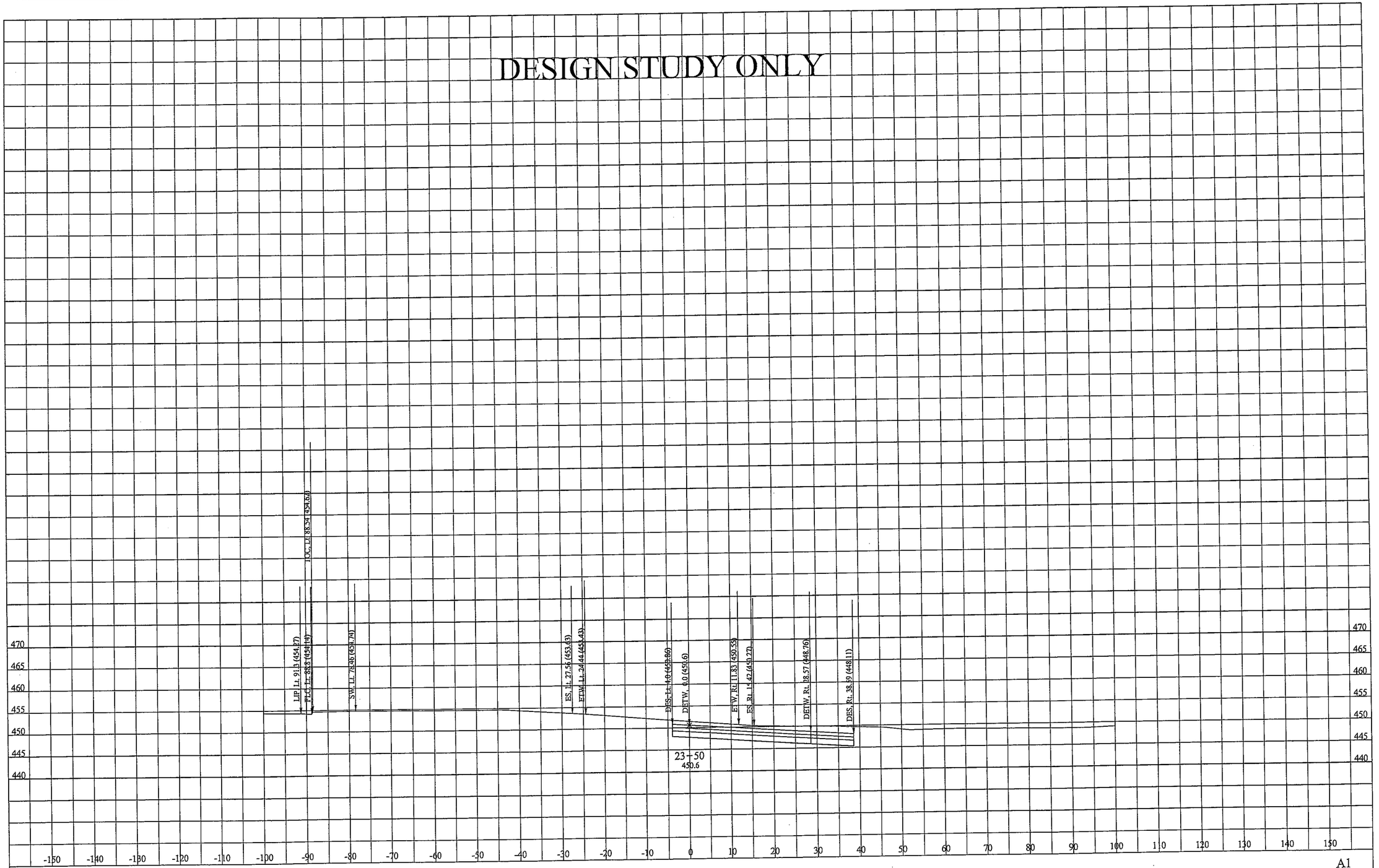

CREATED BY: MK

DATE: 6/23/2012

KC Project: 0817B File: D:\EA110781\0817B\AZUSA\A1Mod20\a1mod20w\a1m20w06_12.ear

DIST/CO/RTE/PM: 07/LA/RTE 10

PROJECT ID: 07000000851

SCALE: 1" = 10' Horiz.
1" = 10' Vert.

All Dimensions are US Survey Feet

A1

CROSS SECTIONS

SHEET 38 OF XXX

DESIGN STUDY ONLY

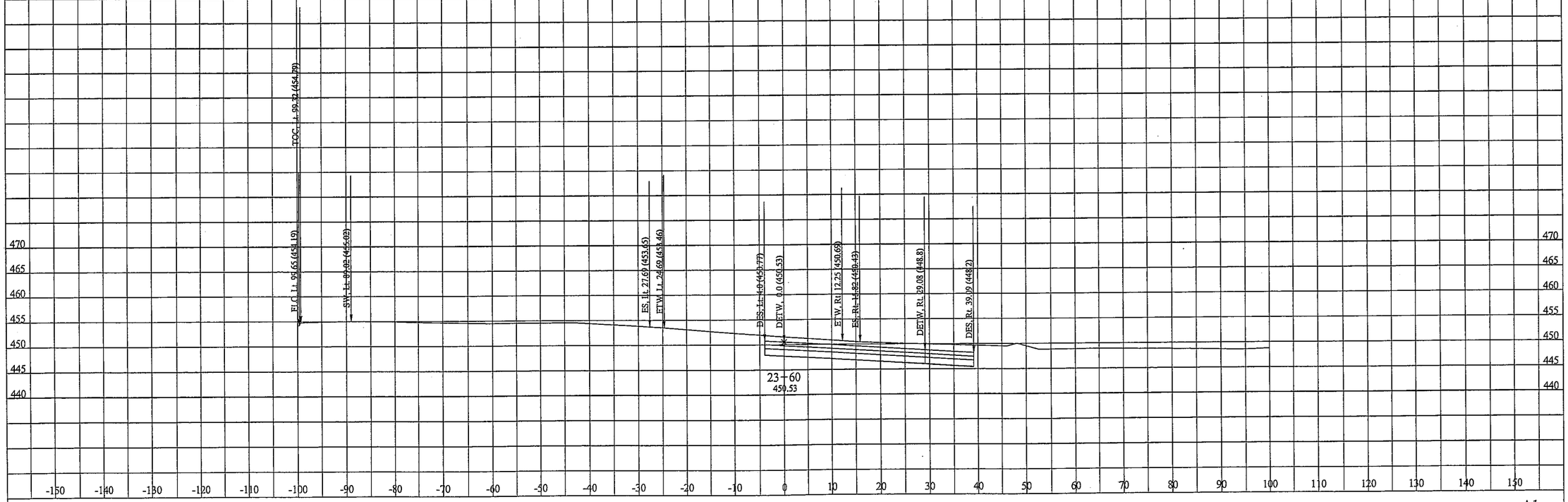

CREATED BY: MK

DATE: 6/23/2012

KC Project: 0817B File: D:\EA110781\0817B\AZUSA\A1Mod20\a1mod20w\a1m20w06_12.ear

DIST/CO/RTE/PM: 07/LA/RTE 10

PROJECT ID: 07000000851

SCALE: 1" = 10' Horiz.
1" = 10' Vert.

All Dimensions are US Survey Feet

A1

CROSS SECTIONS

SHEET 39 OF XXX

DESIGN STUDY ONLY

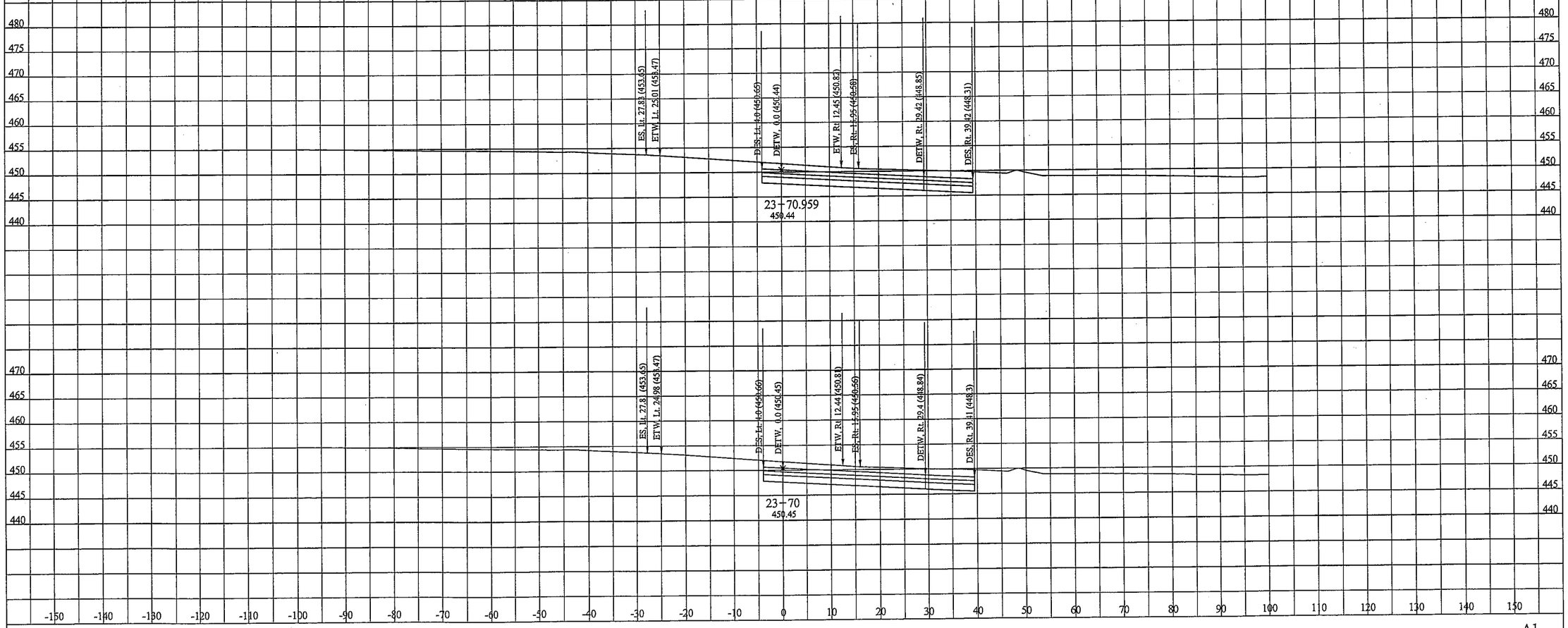

CREATED BY: MK

DATE: 6/23/2012

KC Project: 0817B File: D:\EA110781\0817B\AZUSA\A1Mod20\a1mod20w\a1m20w06_12.ear

DIST/CO/RTE/PM: 07/LA/RTE 10

PROJECT ID: 07000000851

SCALE: 1" = 10' Horiz.
1" = 10' Vert.

All Dimensions are US Survey Feet

A1

CROSS SECTIONS

SHEET 40 OF XXX

DESIGN STUDY ONLY



CREATED BY: MK

DATE: 6/23/2012

KC Project: 0817B File: D:\EA110781\0817B\AZUSA\A1Mod20\a1mod20w\a1m20w06_12.ear

DIST/CO/RTE/PM: 07/LA/RTE 10

PROJECT ID: 07000000851

SCALE: 1" = 10' Horiz.
1" = 10' Vert.

All Dimensions are US Survey Feet

A1

CROSS SECTIONS

SHEET 41 OF XXX

DESIGN STUDY ONLY

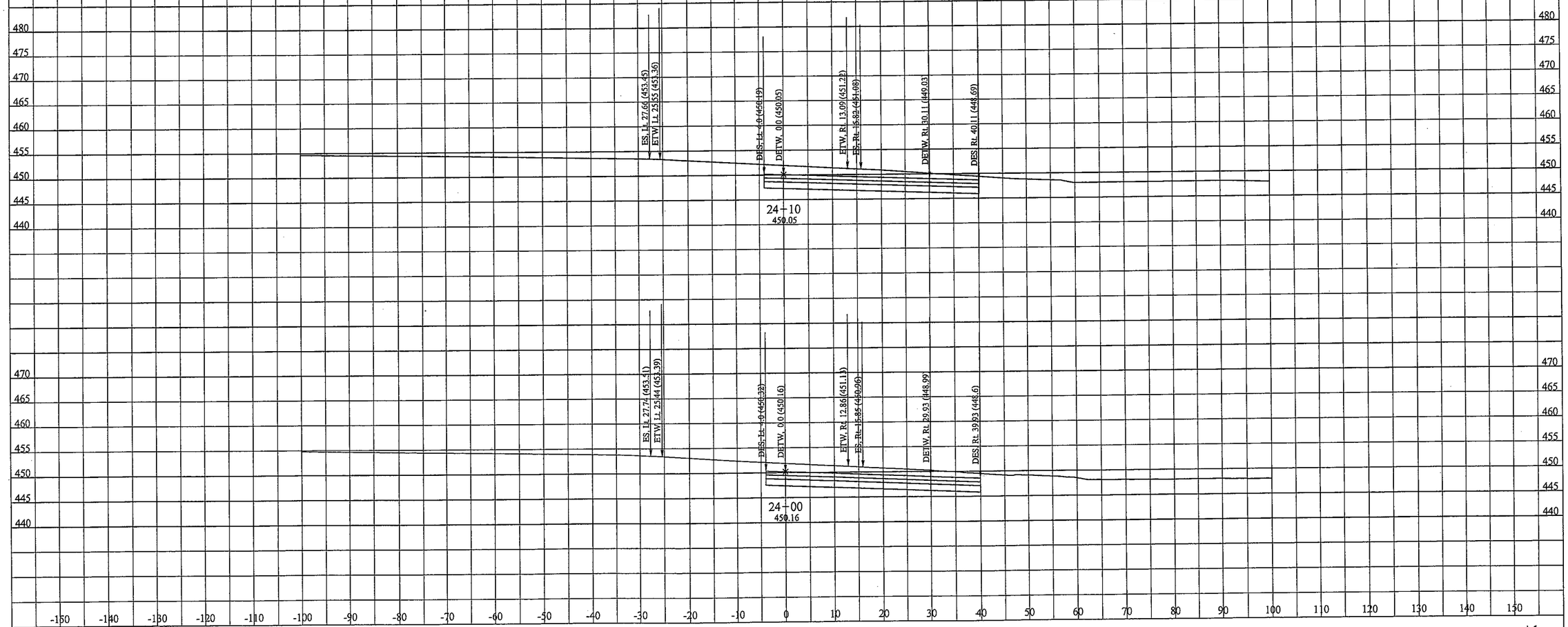

CREATED BY: MK

DATE: 6/23/2012

KC Project: 0817B File: D:\EA110781\0817B\AZUSA\A1Mod20\a1mod20w\a1m20w06_12.ear

DIST/CO/RTE/PM: 07/LA/RTE 10

PROJECT ID: 07000000851

SCALE: 1" = 10' Horiz.
1" = 10' Vert.

All Dimensions are US Survey Feet

A1

CROSS SECTIONS

SHEET 42 OF XXX

DESIGN STUDY ONLY

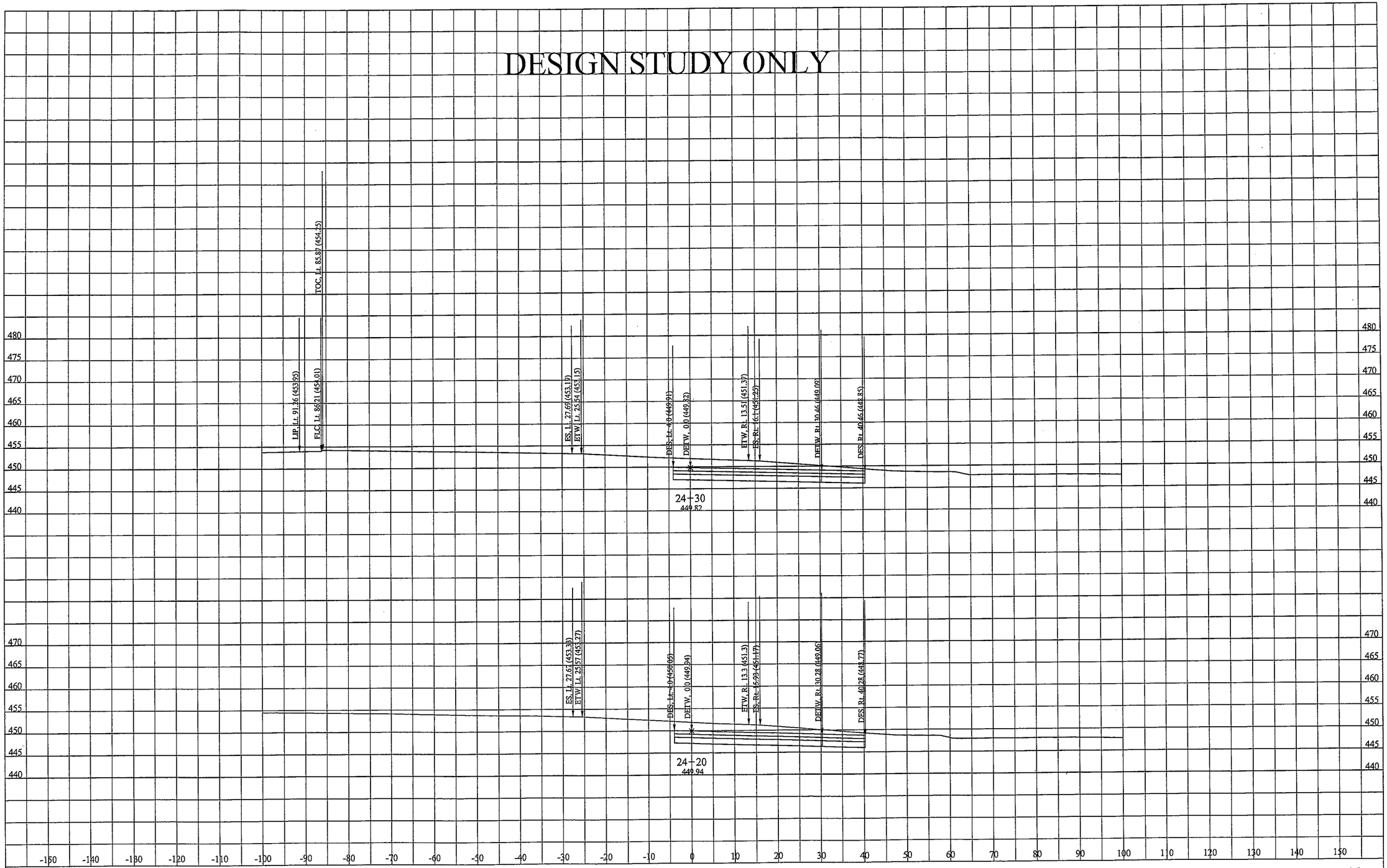

CREATED BY: MK

DATE: 6/23/2012

KC Project: 0817B File: D:\EA110781\0817B\AZUSA\A1Mod20\a1mod20w\a1m20w06_12.ear

DIST/CO/RTE/PM: 07/LA/RTE 10

PROJECT ID: 07000000851

SCALE: 1" = 10' Horiz.
1" = 10' Vert.

All Dimensions are US Survey Feet

A1

CROSS SECTIONS

SHEET 43 OF XXX

DESIGN STUDY ONLY

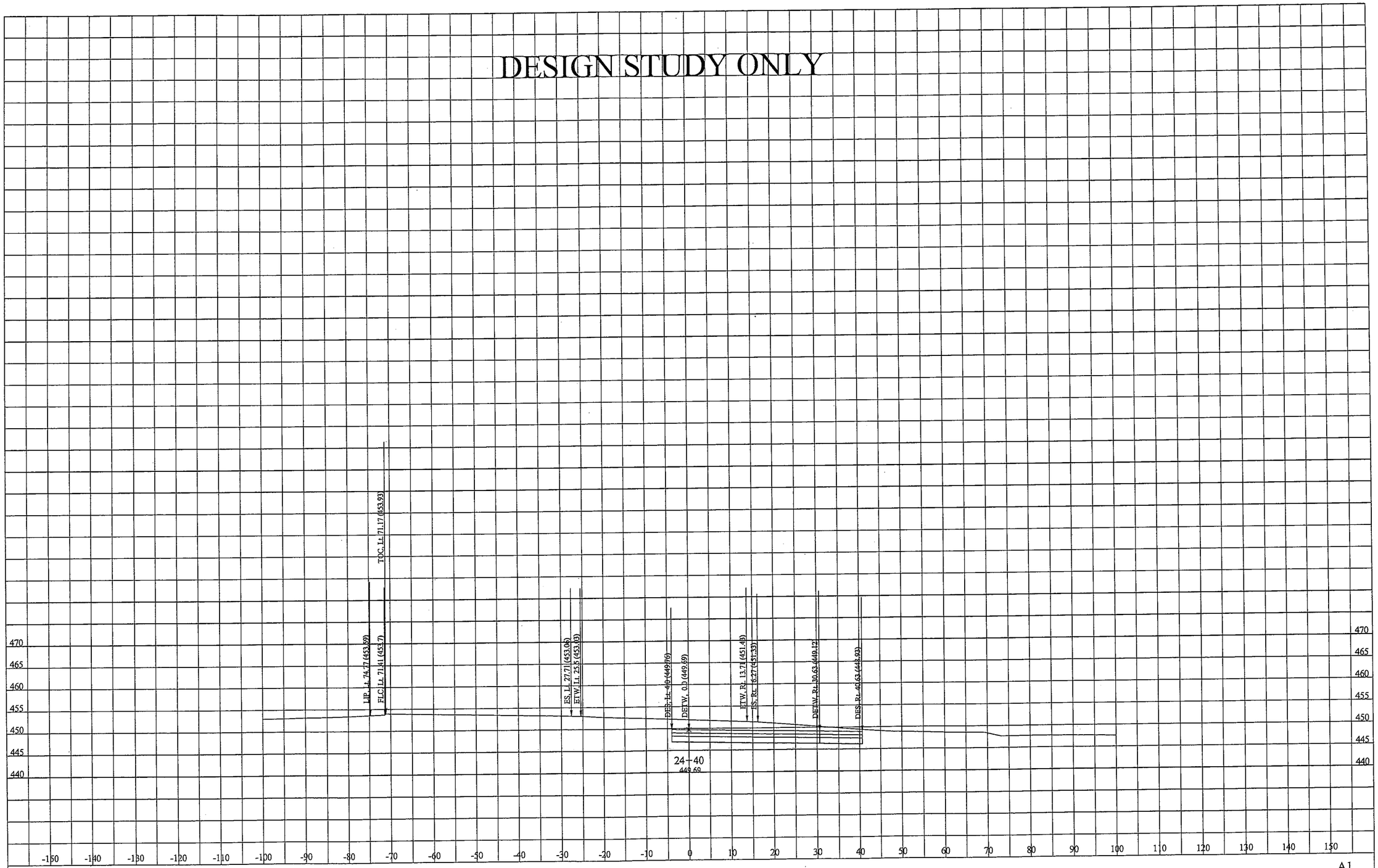

CREATED BY: MK

DATE: 6/23/2012

KC Project: 0817B File: D:\EA110781\0817B\AZUSA\A1Mod20\a1mod20w\a1m20w06_12.ear

DIST/CO/RTE/PM: 07/LA/RTE 10

PROJECT ID: 07000000851

SCALE: 1" = 10' Horiz.
1" = 10' Vert.

All Dimensions are US Survey Feet

A1

CROSS SECTIONS

SHEET 44 OF XXX

DESIGN STUDY ONLY

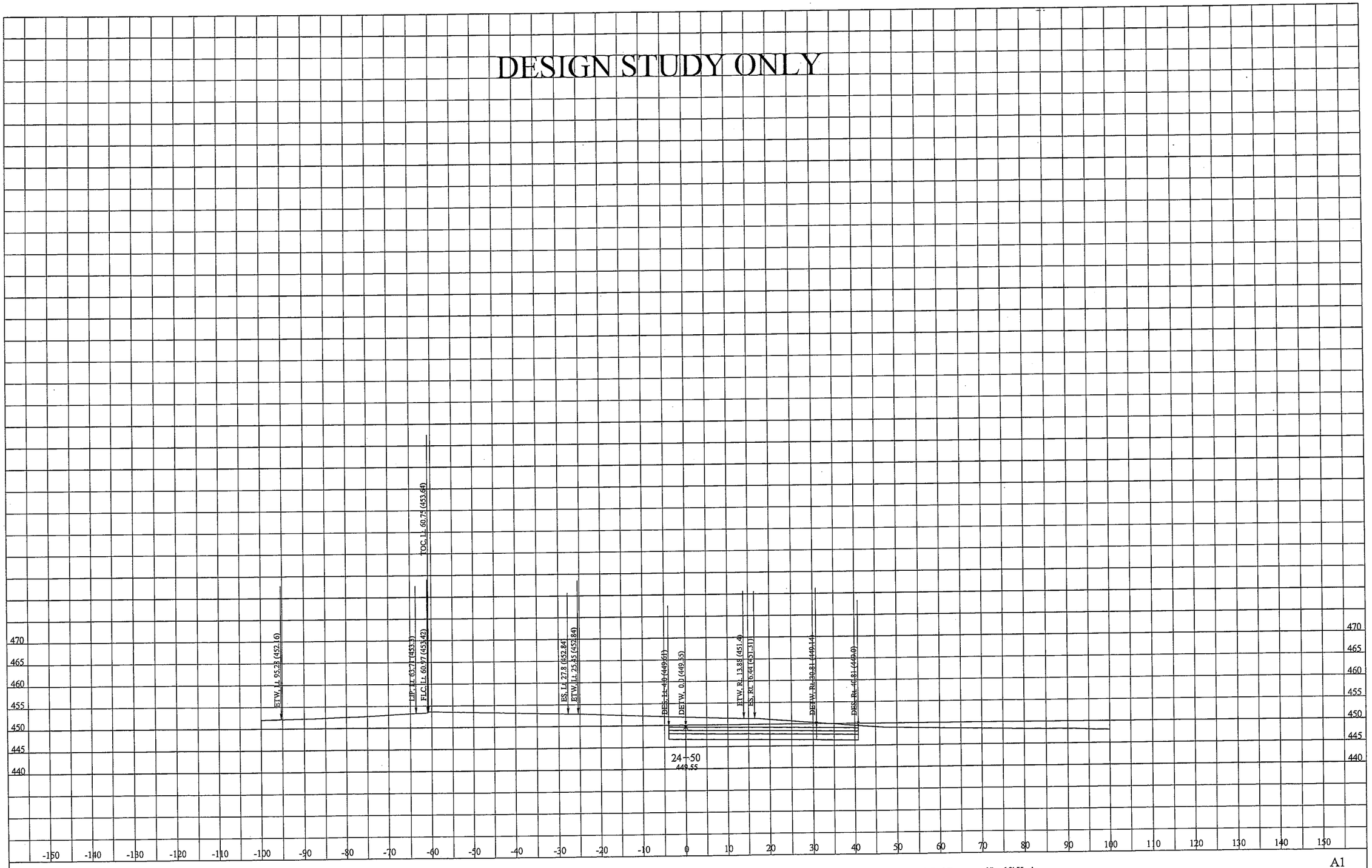

CREATED BY: MK

DATE: 6/23/2012

KC Project: 0817B File: D:\EA110781\0817B\AZUSA\A1Mod20\a1mod20w\a1m20w06_12.ear

DIST/CO/RTE/PM: 07/LA/RTE 10

PROJECT ID: 07000000851

SCALE: 1" = 10' Horiz.
1" = 10' Vert.

All Dimensions are US Survey Feet

A1

CROSS SECTIONS

SHEET 45 OF XXX

DESIGN STUDY ONLY

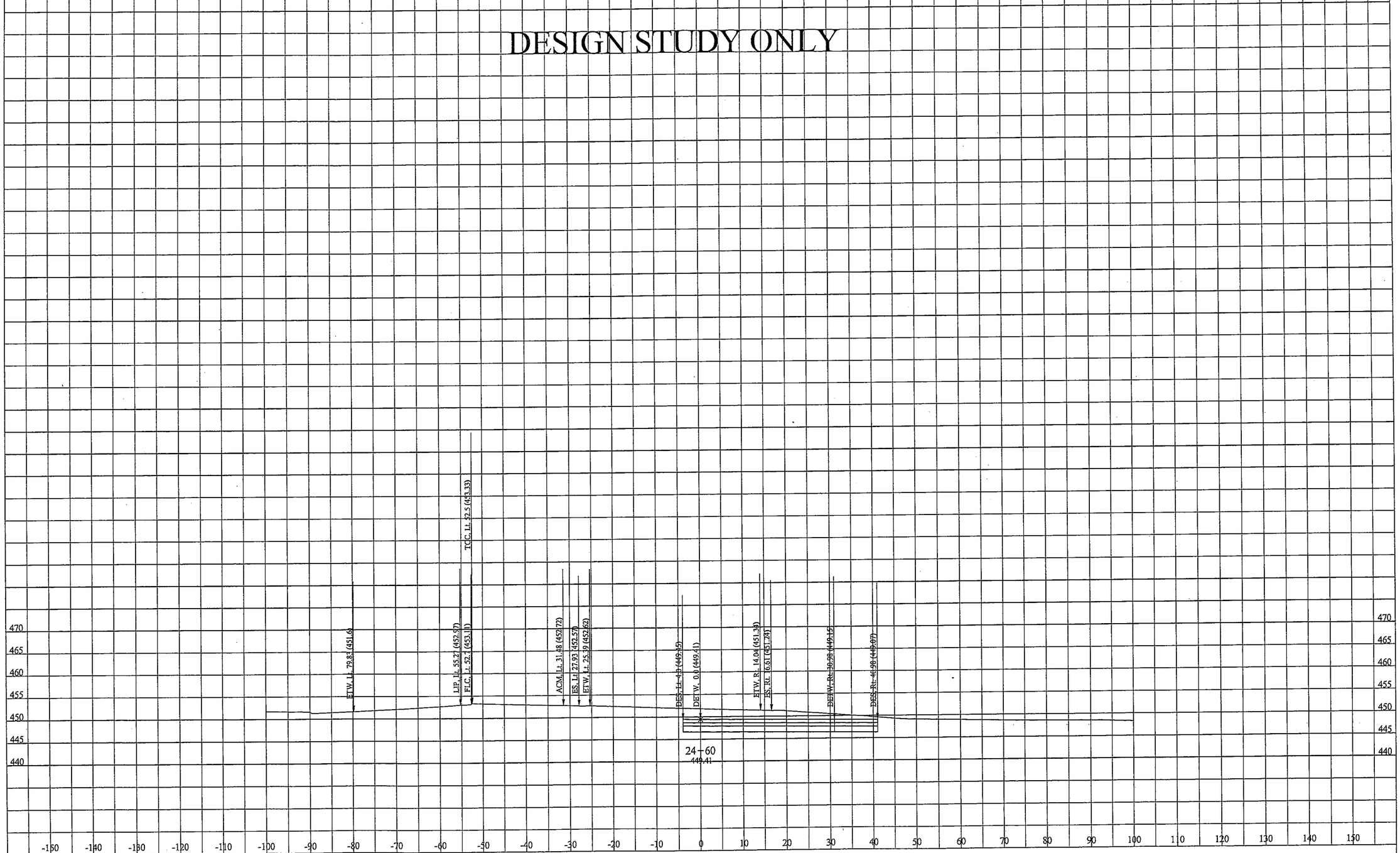

CREATED BY: MK

DATE: 6/23/2012

KC Project: 0817B File: D:\EA110781\0817B\AZUSA\A1Mod20\a1mod20w\a1m20w06_12.ear

DIST/CO/RTE/PM: 07/LA/RTE 10

PROJECT ID: 07000000851

SCALE: 1" = 10' Horiz.
1" = 10' Vert.

All Dimensions are US Survey Feet

A1

CROSS SECTIONS

SHEET 46 OF XXX

DESIGN STUDY ONLY

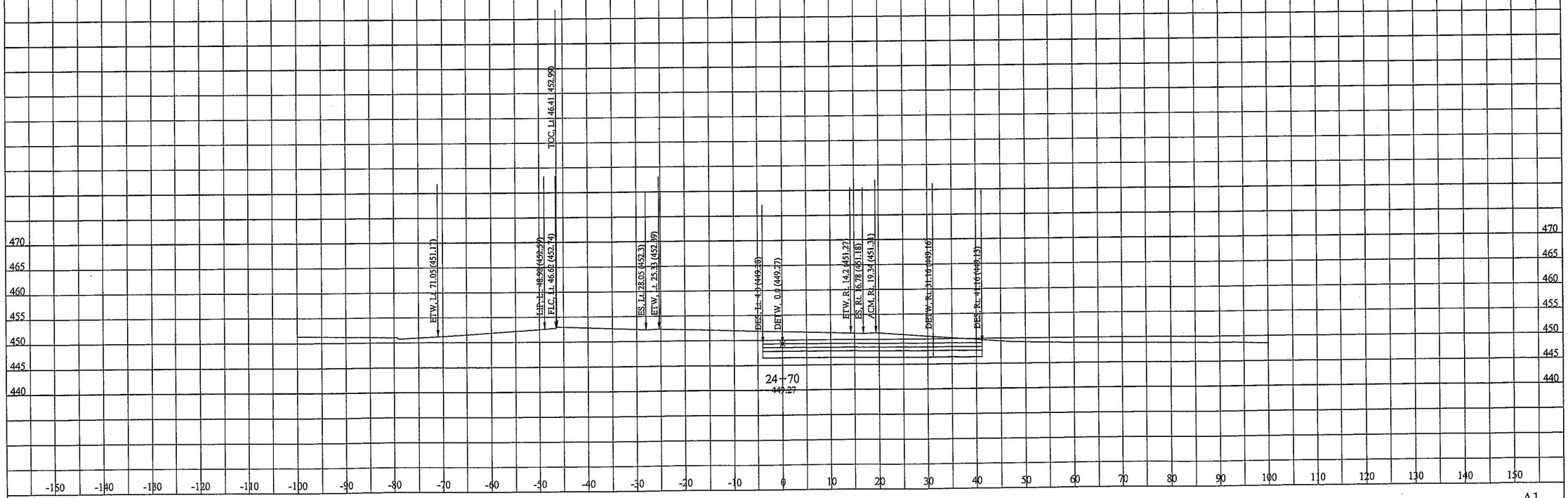

CREATED BY: MK

DATE: 6/23/2012

KC Project: 0817B File: D:\EA110781\0817B\AZUSA\A1Mod20\a1mod20w\a1m20w06_12.ear

DIST/CO/RTE/PM: 07/LA/RTE 10

PROJECT ID: 07000000851

SCALE: 1" = 10' Horiz.
1" = 10' Vert.

All Dimensions are US Survey Feet

A1

CROSS SECTIONS

DESIGN STUDY ONLY

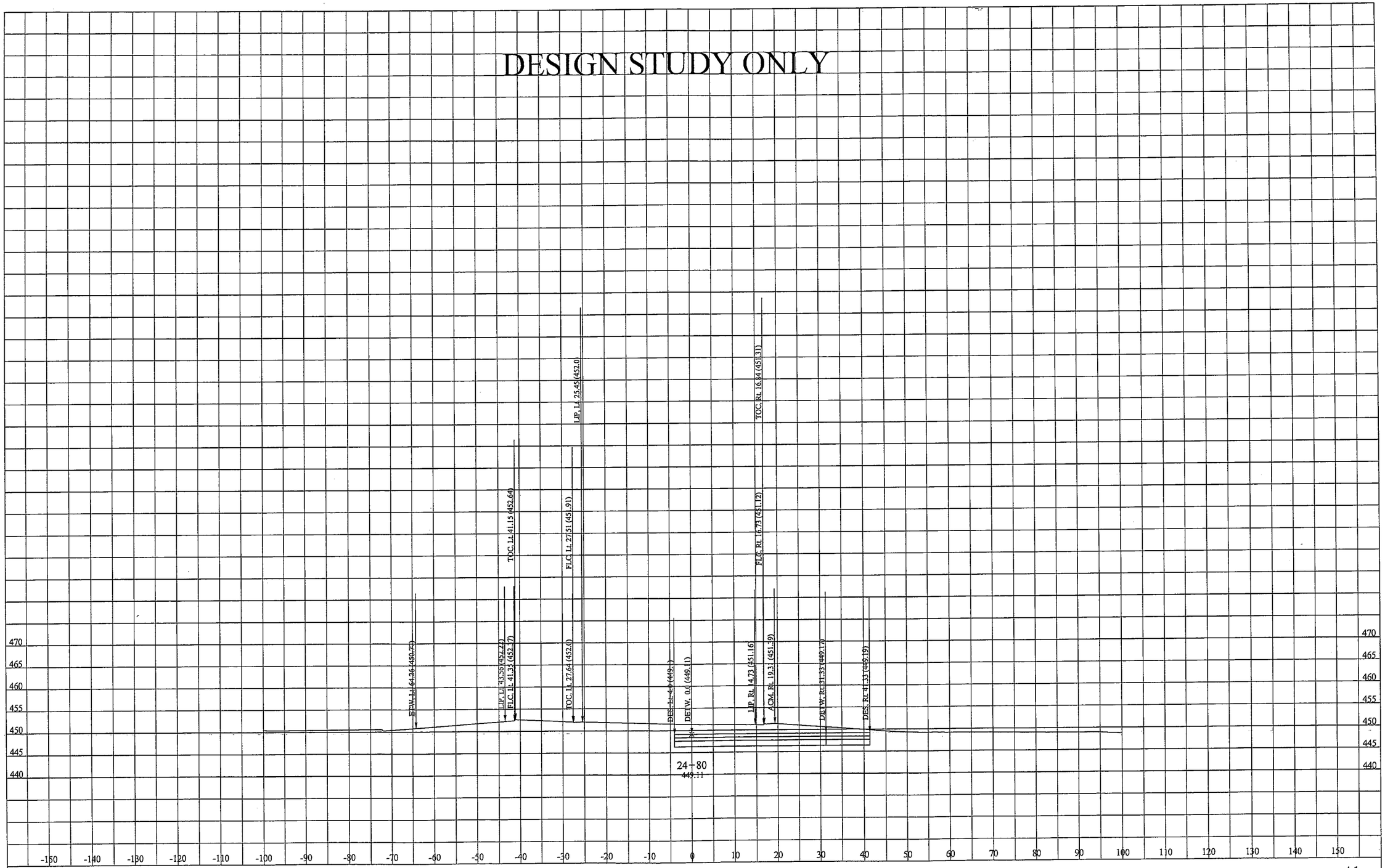

CREATED BY: MK

DATE: 6/23/2012

KC Project: 0817B File: D:\EA110781\0817B\AZUSA\A1Mod20\a1mod20w\a1m20w06_12.ear

DIST/CO/RTE/PM: 07/LA/RTE 10

PROJECT ID: 07000000851

SCALE: 1" = 10' Horiz.
1" = 10' Vert.

All Dimensions are US Survey Feet

A1

CROSS SECTIONS

SHEET 48 OF XXX

DESIGN STUDY ONLY

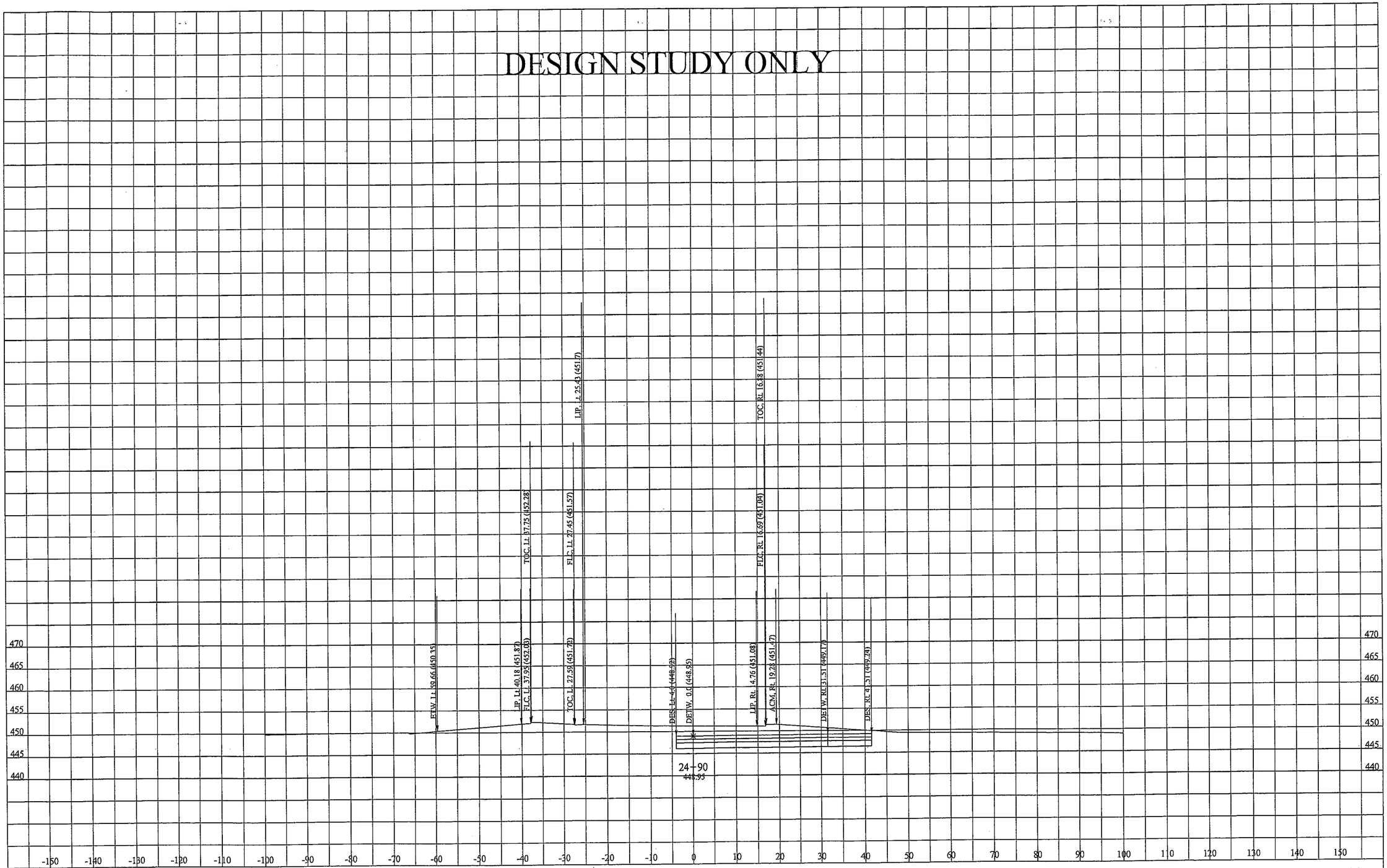

CREATED BY: MK

DATE: 6/23/2012

KC Project: 0817B File: D:\EA110781\0817B\AZUSA\A1Mod20\a1mod20w\a1m20w06_12.ear

DIST/CO/RTE/PM: 07/LA/RTE 10

PROJECT ID: 07000000851

SCALE: 1" = 10' Horiz.
1" = 10' Vert.

All Dimensions are US Survey Feet

A1

CROSS SECTIONS

SHEET 49 OF XXX

DESIGN STUDY ONLY

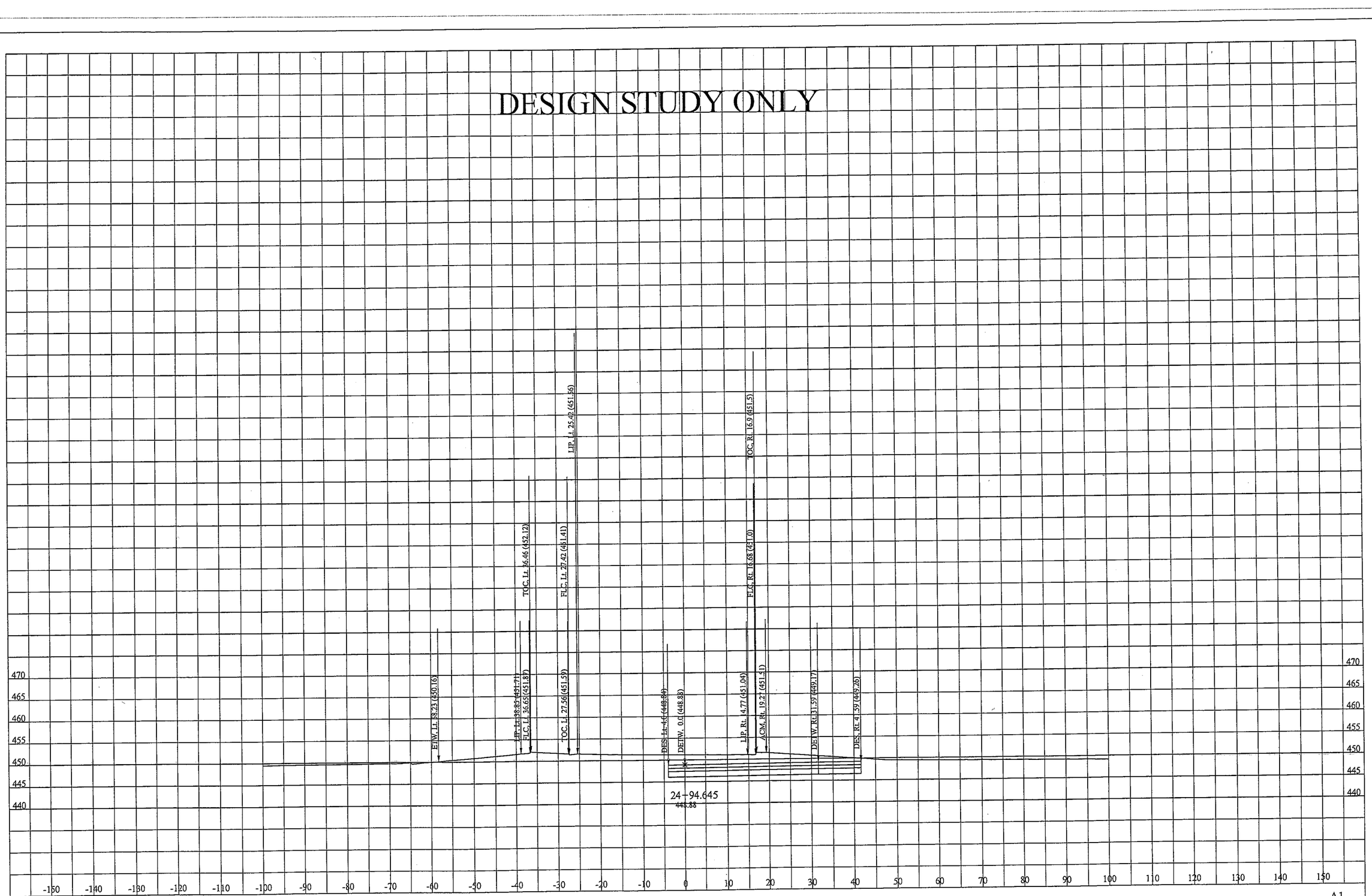

CREATED BY: MK

DATE: 6/23/2012

KC Project: 0817B File: D:\EA110781\0817B\AZUSA\A1Mod20\a1mod20w\a1m20w06_12.ear

DIST/CO/RTE/PM: 07/LA/RTE 10

PROJECT ID: 07000000851

SCALE: 1" = 10' Horiz.
1" = 10' Vert.

All Dimensions are US Survey Feet

A1

CROSS SECTIONS

SHEET 50 OF XXX

DESIGN STUDY ONLY

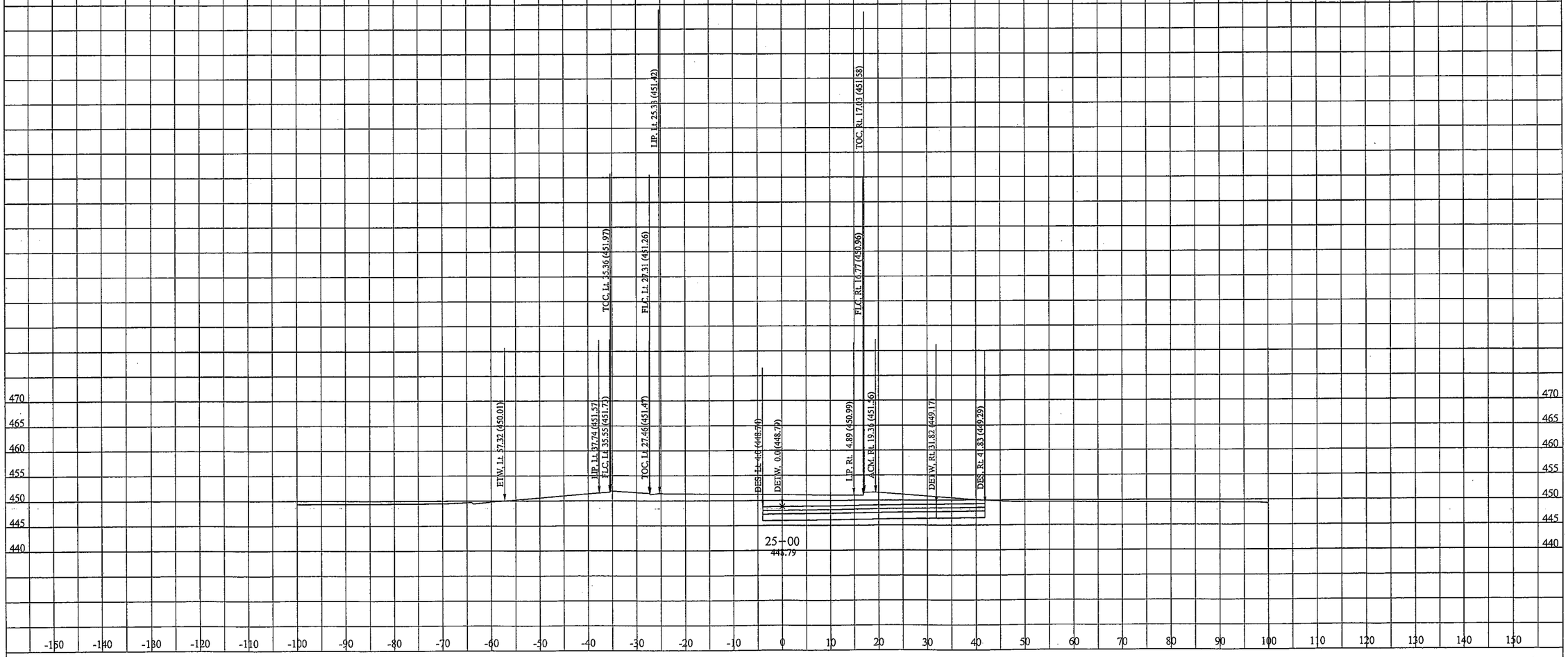

CREATED BY: MK
DATE: 6/23/2012
KC Project: 0817B File: D:\EA110781\0817B\AZUSA\A1Mod20\a1mod20w\a1m20w06_12.ear

DIST/CO/RTE/PM: 07/LA/RTE 10
PROJECT ID: 07000000851

SCALE: 1" = 10' Horiz.
1" = 10' Vert.
All Dimensions are US Survey Feet

A1
CROSS SECTIONS
SHEET 51 OF XXX

DESIGN STUDY ONLY

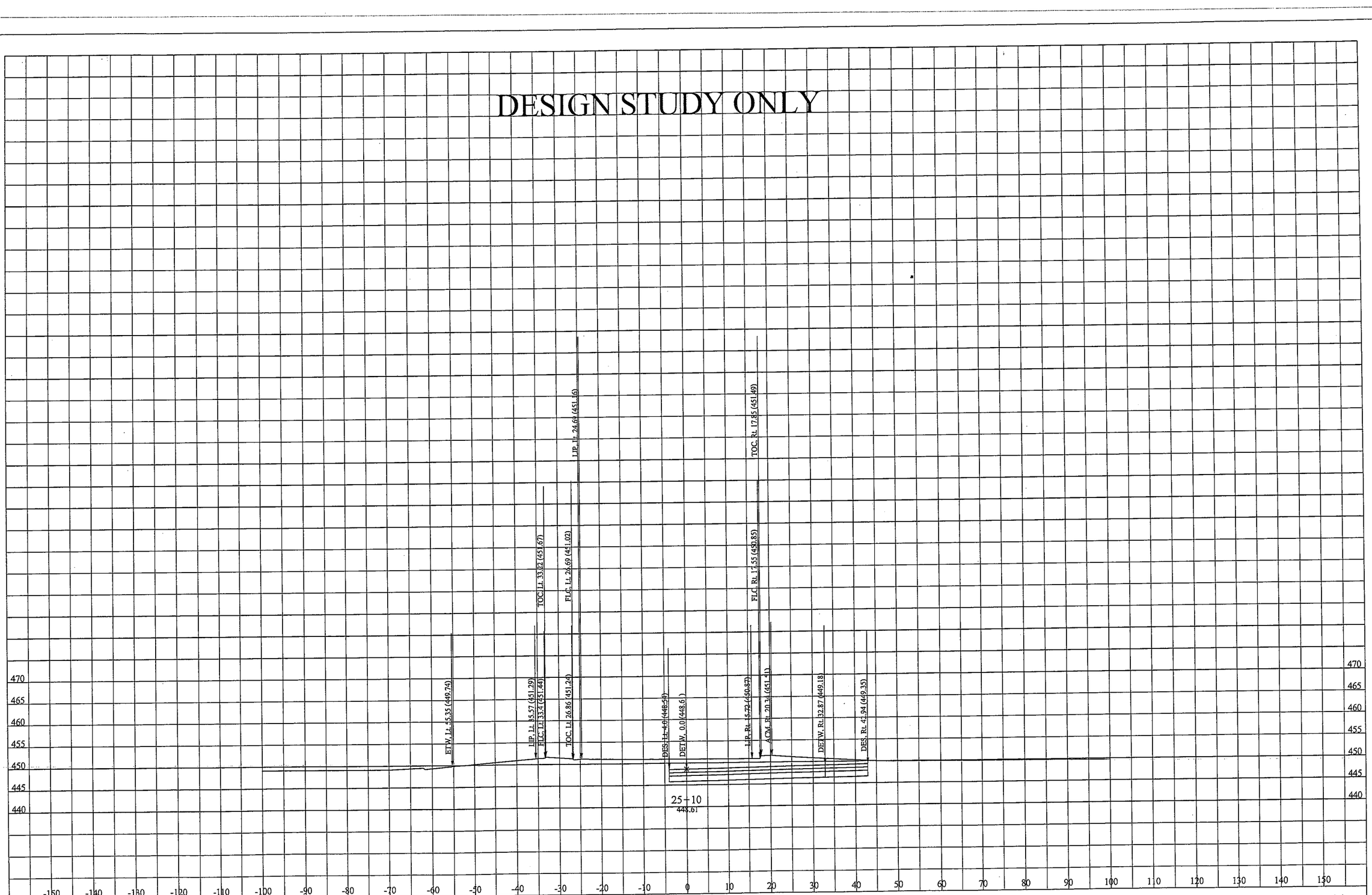

CREATED BY: MK

DATE: 6/23/2012

KC Project: 0817B File: D:\EA110781\0817B\AZUSA\A1Mod20\a1mod20w\a1m20w06_12.ear

DIST/CO/RTE/PM: 07/LA/RTE 10

PROJECT ID: 07000000851

SCALE: 1" = 10' Horiz.
1" = 10' Vert.

All Dimensions are US Survey Feet

A1

CROSS SECTIONS

SHEET 52 OF XXX

DESIGN STUDY ONLY

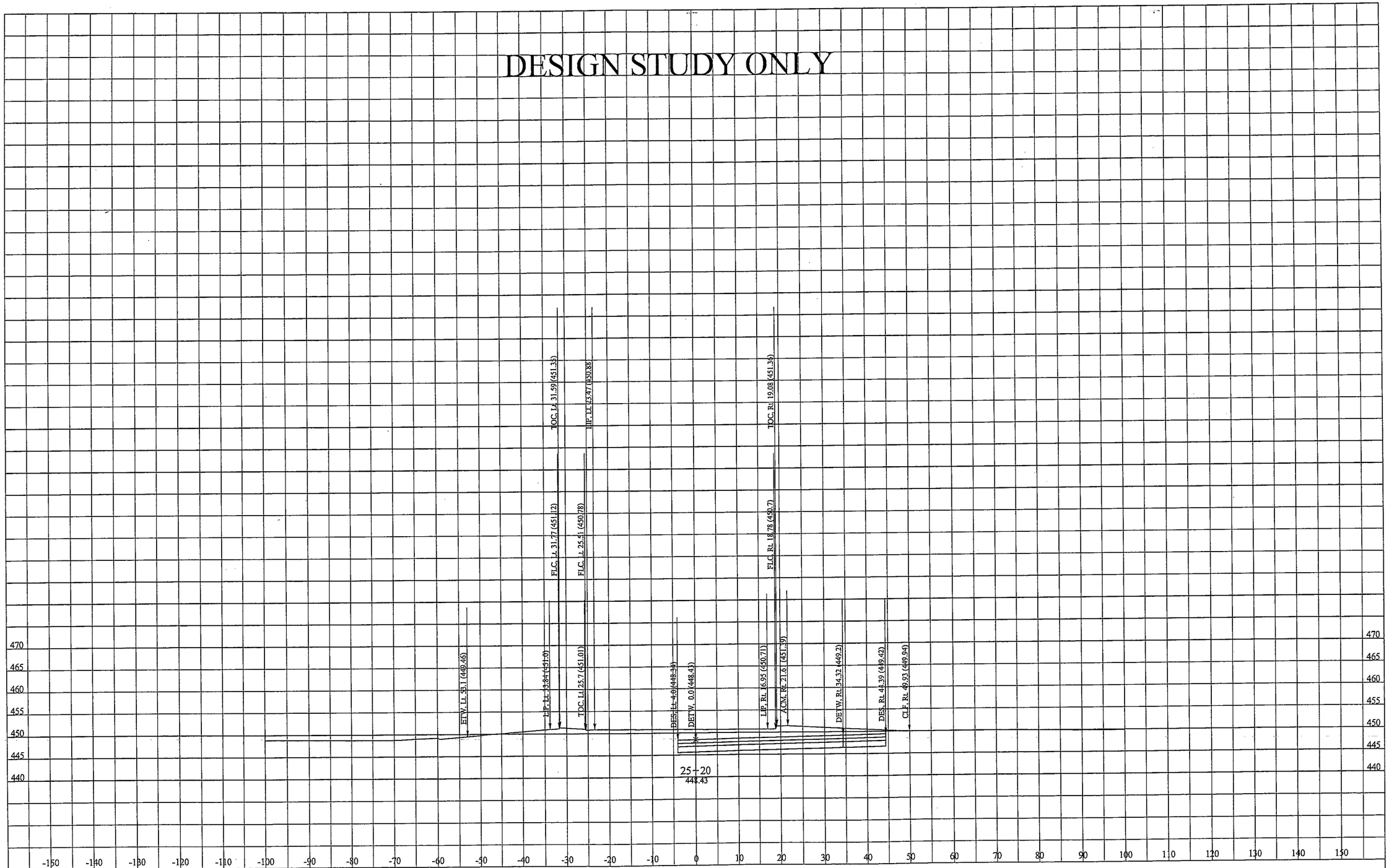

CREATED BY: MK

DATE: 6/23/2012

KC Project: 0817B File: D:\EA110781\0817B\AZUSA\A1Mod20\a1mod20w\a1m20w06_12.ear

DIST/CO/RTE/PM: 07/LA/RTE 10

PROJECT ID: 07000000851

SCALE: 1" = 10' Horiz.
1" = 10' Vert.

All Dimensions are US Survey Feet

A1

CROSS SECTIONS

SHEET 53 OF XXX

DESIGN STUDY ONLY

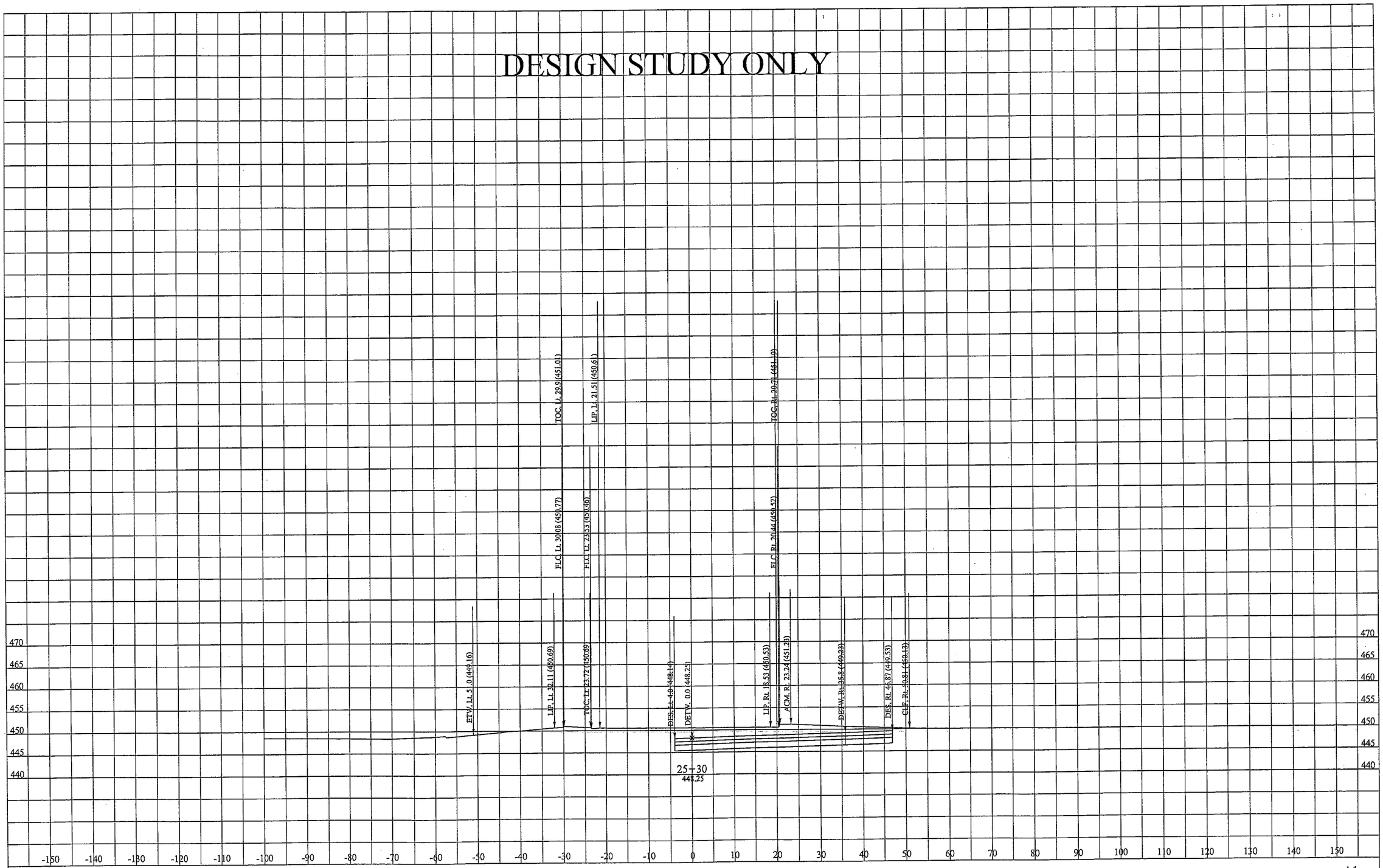

CREATED BY: MK

DATE: 6/23/2012

KC Project: 0817B File: D:\EA110781\0817B\AZUSA\A1Mod20\a1mod20w\a1m20w06_12.ear

DIST/CO/RTE/PM: 07/LA/RTE 10

PROJECT ID: 07000000851

SCALE: 1" = 10' Horiz.
1" = 10' Vert.

All Dimensions are US Survey Feet

A1

CROSS SECTIONS

SHEET 54 OF XXX

DESIGN STUDY ONLY

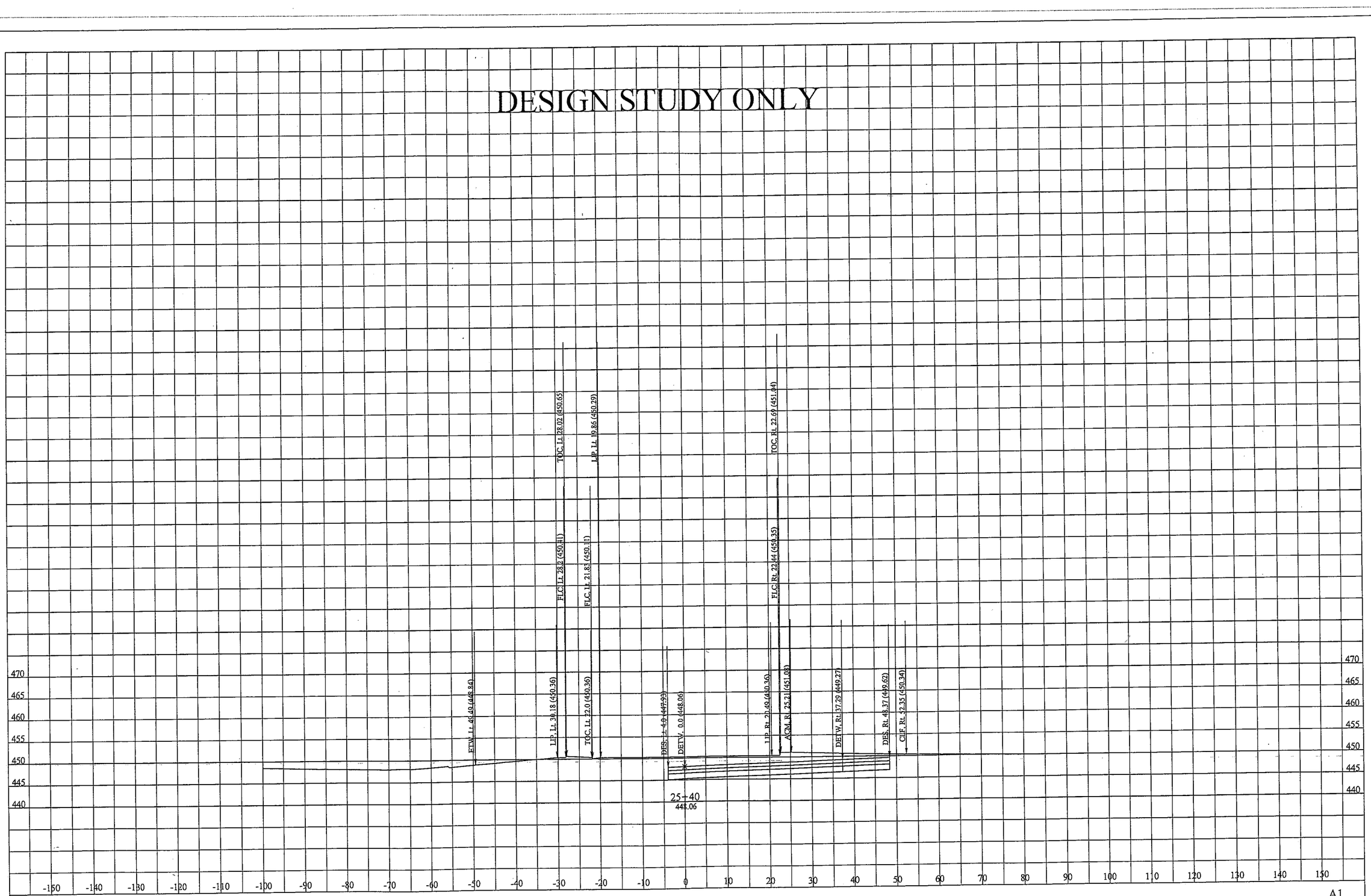

CREATED BY: MK

DATE: 6/23/2012

KC Project: 0817B File: D:\EA110781\0817B\AZUSA\A1Mod20\a1mod20w\a1m20w06_12.ear

DIST/CO/RTE/PM: 07/LA/RTE 10

PROJECT ID: 07000000851

SCALE: 1" = 10' Horiz.
1" = 10' Vert.

All Dimensions are US Survey Feet

A1

CROSS SECTIONS

SHEET 55 OF XXX

DESIGN STUDY ONLY

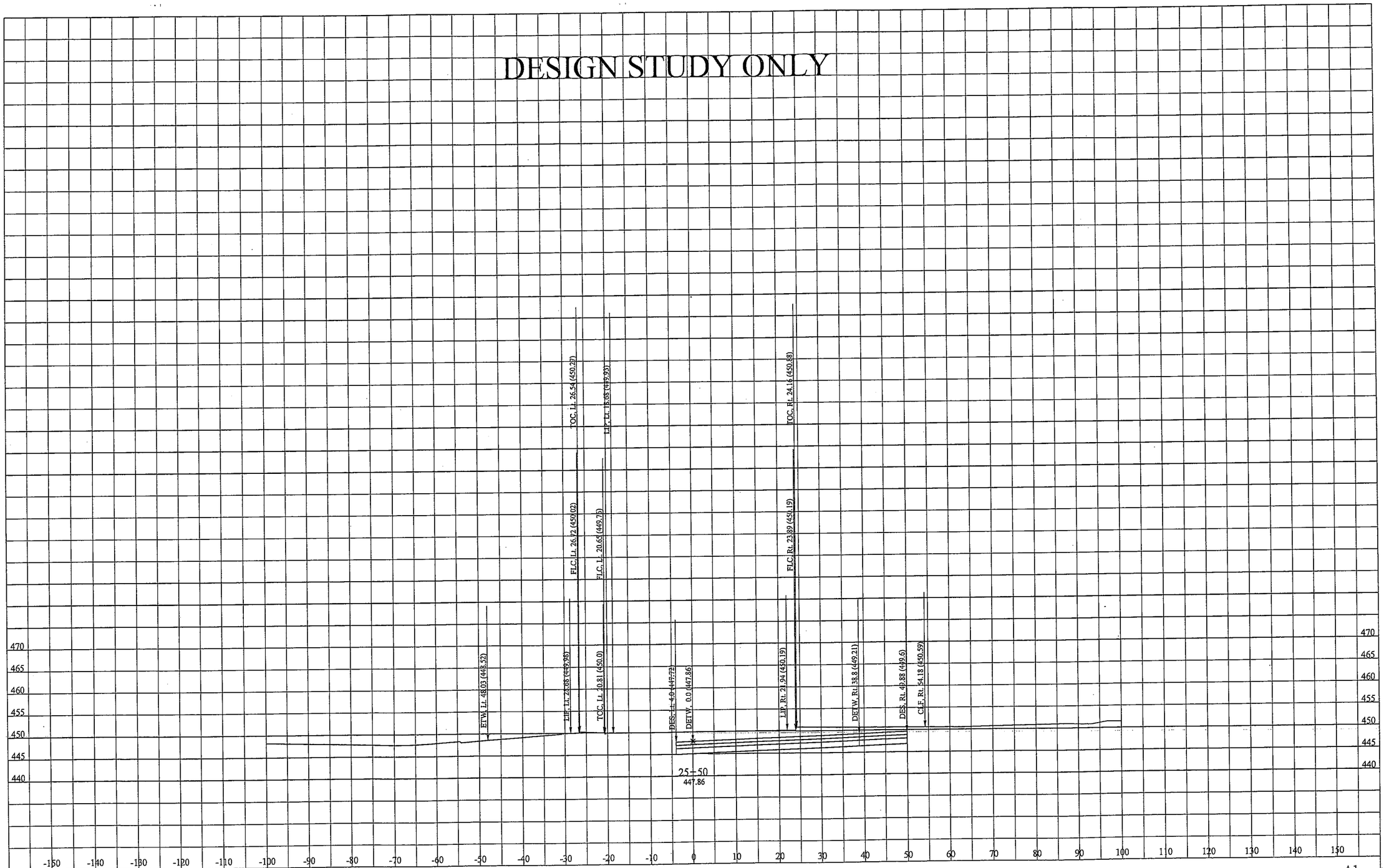

CREATED BY: MK

DATE: 6/23/2012

KC Project: 0817B File: D:\EA110781\0817B\AZUSA\A1Mod20\a1mod20w\a1m20w06_12.ear

DIST/CO/RTE/PM: 07/LA/RTE 10

PROJECT ID: 07000000851

SCALE: 1" = 10' Horiz.
1" = 10' Vert.

All Dimensions are US Survey Feet

A1

CROSS SECTIONS

SHEET 56 OF XXX

DESIGN STUDY ONLY

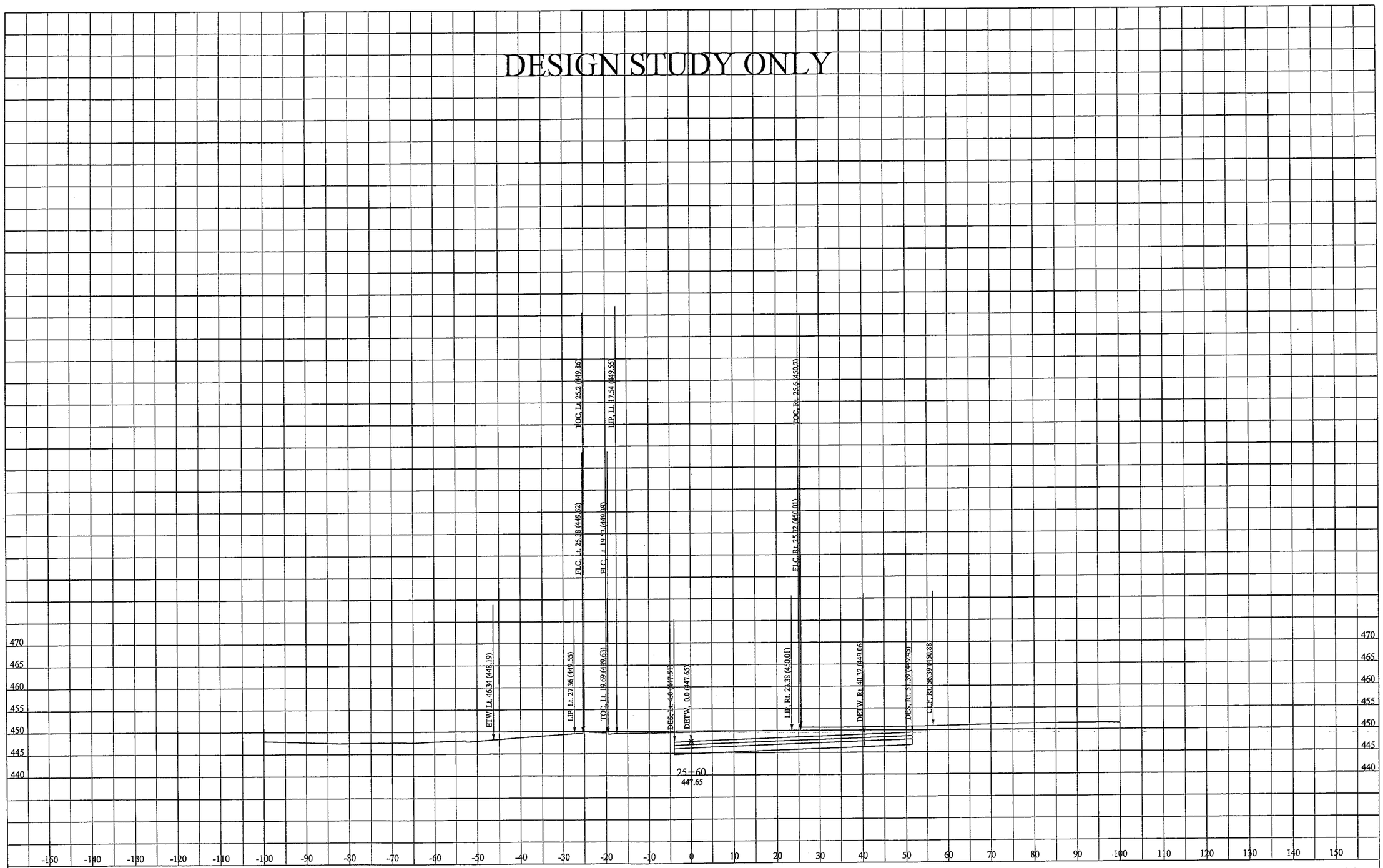

CREATED BY: MK

DATE: 6/23/2012

KC Project: 0817B File: D:\EA110781\0817B\AZUSA\A1Mod20\a1mod20w\a1m20w06_12.ear

DIST/CO/RTE/PM: 07/LA/RTE 10

PROJECT ID: 07000000851

SCALE: 1" = 10' Horiz.
1" = 10' Vert.

All Dimensions are US Survey Feet

A1

CROSS SECTIONS

SHEET 57 OF XXX

DESIGN STUDY ONLY

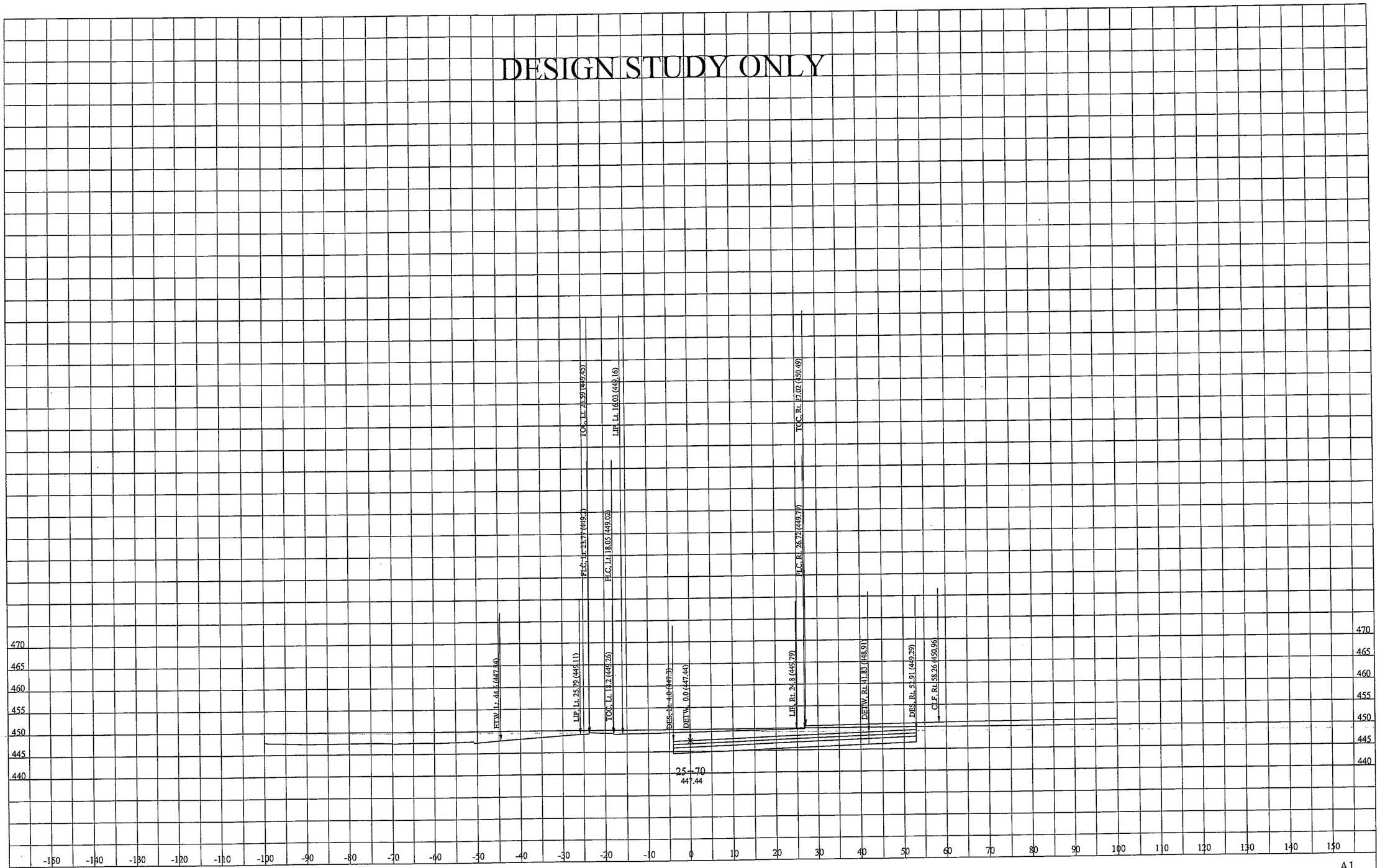

CREATED BY: MK
DATE: 6/23/2012
KC Project: 0817B File: D:\EA110781\0817B\AZUSA\A1Mod20\a1mod20w\a1m20w06_12.ear

DIST/CO/RTE/PM: 07/LA/RTE 10
PROJECT ID: 07000000851

SCALE: 1" = 10' Horiz.
1" = 10' Vert.
All Dimensions are US Survey Feet

A1
CROSS SECTIONS
SHEET 58 OF XXX

DESIGN STUDY ONLY

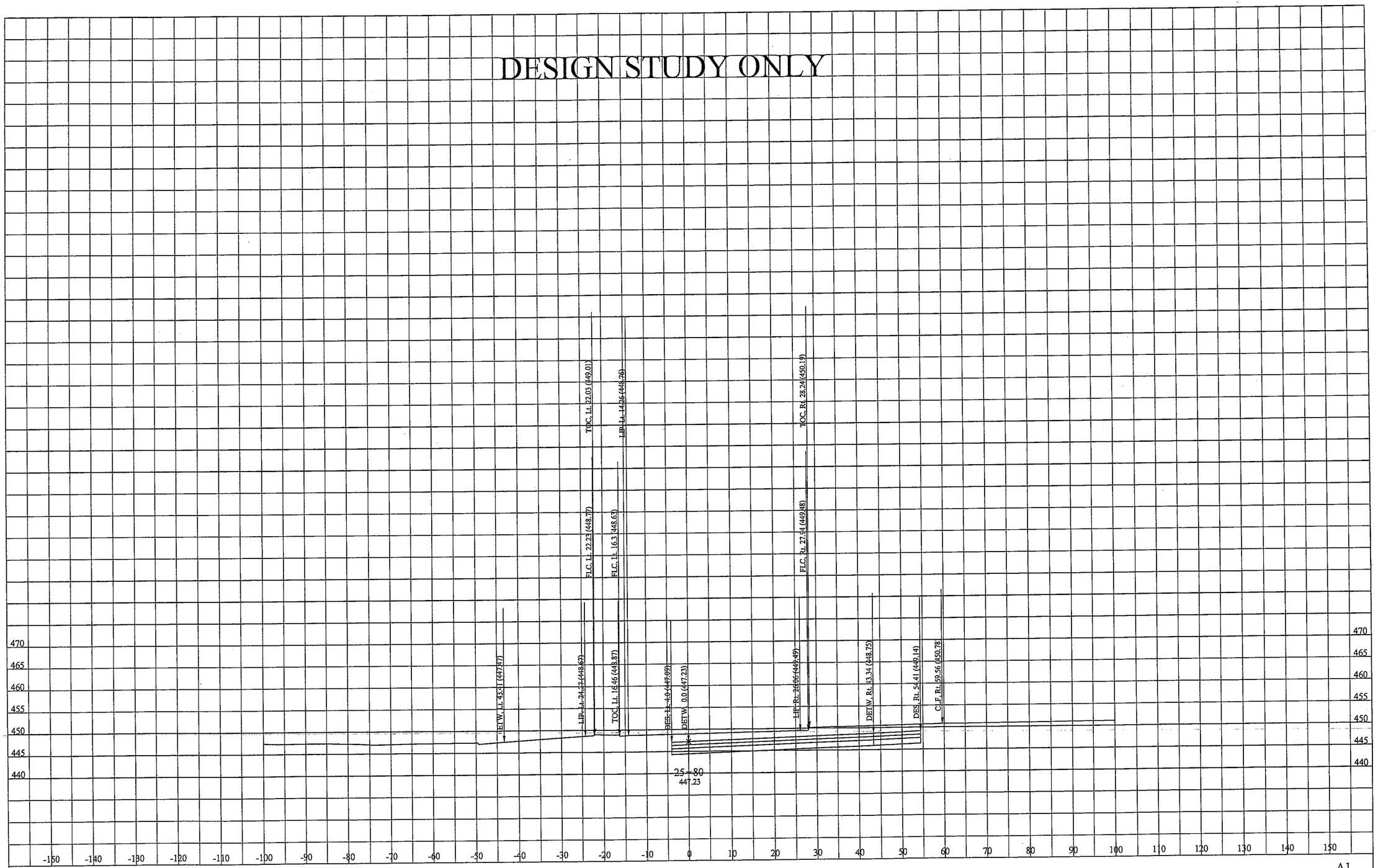

CREATED BY: MK

DATE: 6/23/2012

KC Project: 0817B File: D:\EA110781\0817B\AZUSA\A1Mod20\a1mod20w\a1m20w06_12.ear

DIST/CO/RTE/PM: 07/LA/RTE 10

PROJECT ID: 07000000851

SCALE: 1" = 10' Horiz.
1" = 10' Vert.

All Dimensions are US Survey Feet

A1

CROSS SECTIONS

SHEET 59 OF XXX

DESIGN STUDY ONLY

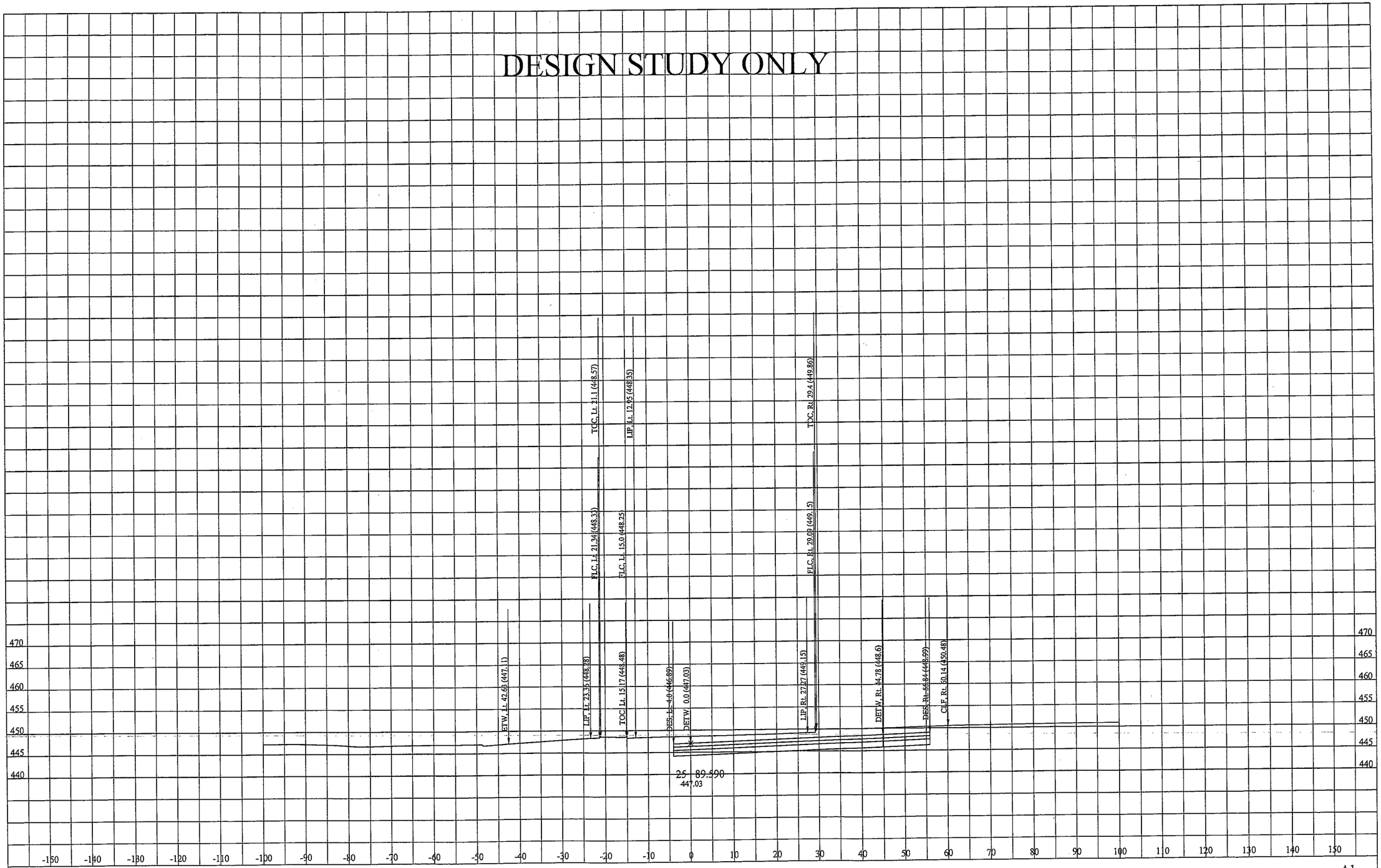

CREATED BY: MK

DATE: 6/23/2012

KC Project: 0817B File: D:\EA110781\0817B\AZUSA\A1Mod20\a1mod20w\a1m20w06_12.ear

DIST/CO/RTE/PM: 07/LA/RTE 10

PROJECT ID: 07000000851

SCALE: 1" = 10' Horiz.
1" = 10' Vert.

All Dimensions are US Survey Feet

A1

CROSS SECTIONS

SHEET 60 OF XXX

DESIGN STUDY ONLY

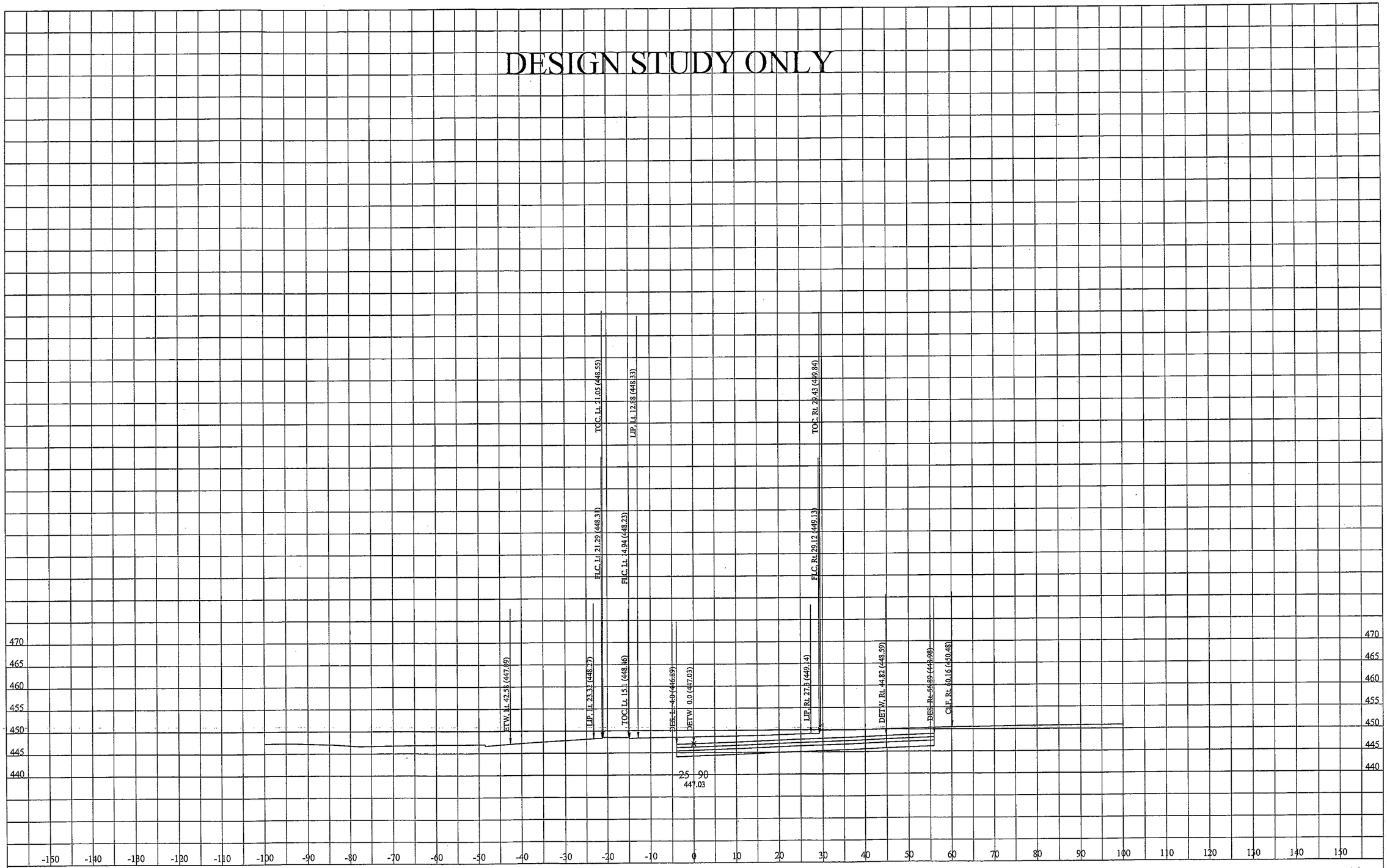

CREATED BY: MK

DATE: 6/23/2012

KC Project: 0817B File: D:\EA110781\0817B\AZUSA\A1Mod20\a1mod20w\a1m20w06_12.ear

DIST/CO/RTE/PM: 07/LA/RTE 10

PROJECT ID: 07000000851

SCALE: 1" = 10' Horiz.
1" = 10' Vert.

All Dimensions are US Survey Feet

A1

CROSS SECTIONS

SHEET 61 OF XXX

DESIGN STUDY ONLY

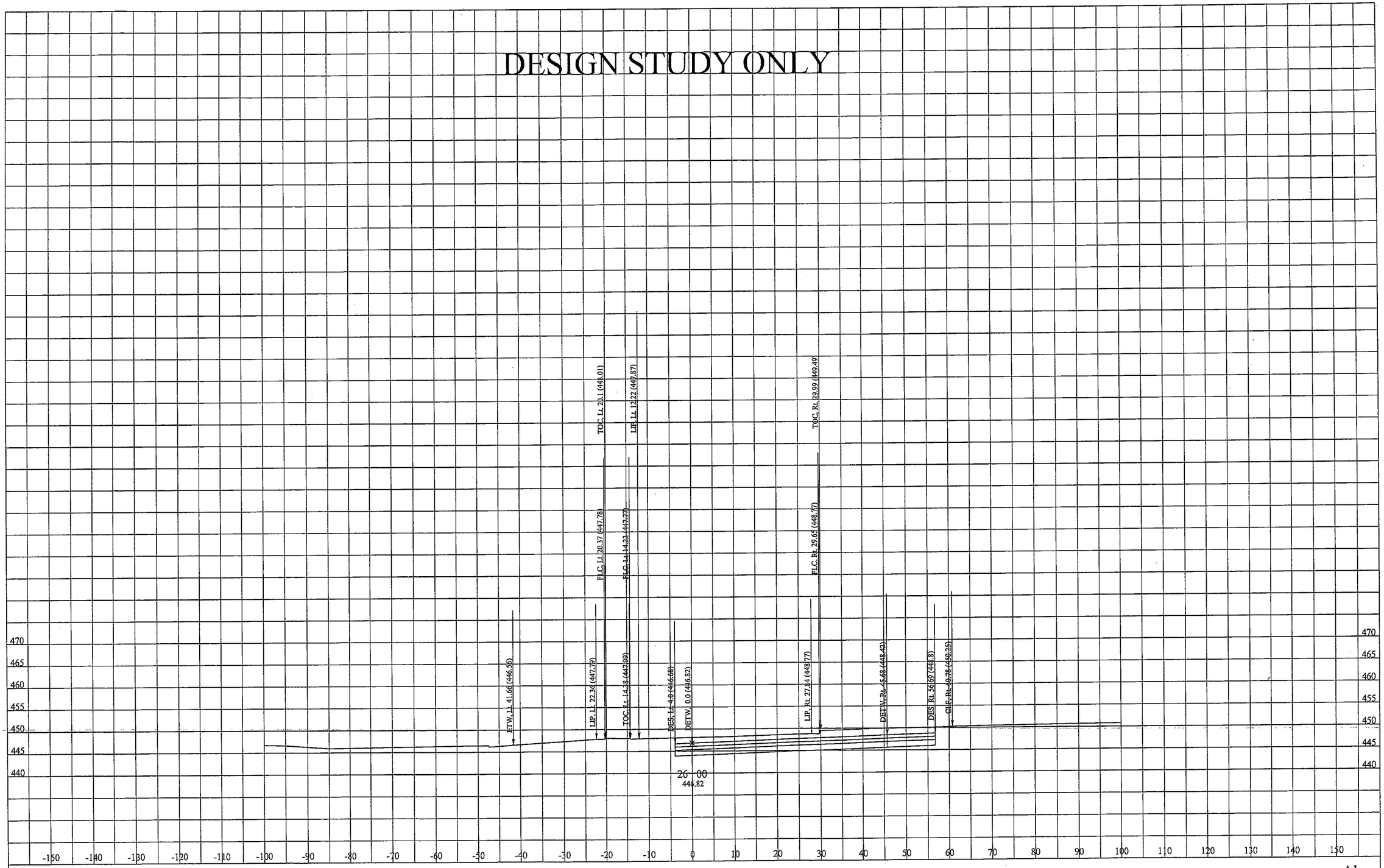

CREATED BY: MK

DATE: 6/23/2012

KC Project: 0817B File: D:\EA110781\0817B\AZUSA\A1Mod20\a1mod20w\a1m20w06_12.ear

DIST/CO/RTE/PM: 07/LA/RTE 10

PROJECT ID: 07000000851

SCALE: 1" = 10' Horiz.
1" = 10' Vert.

All Dimensions are US Survey Feet

A1

CROSS SECTIONS

SHEET 62 OF XXX

DESIGN STUDY ONLY

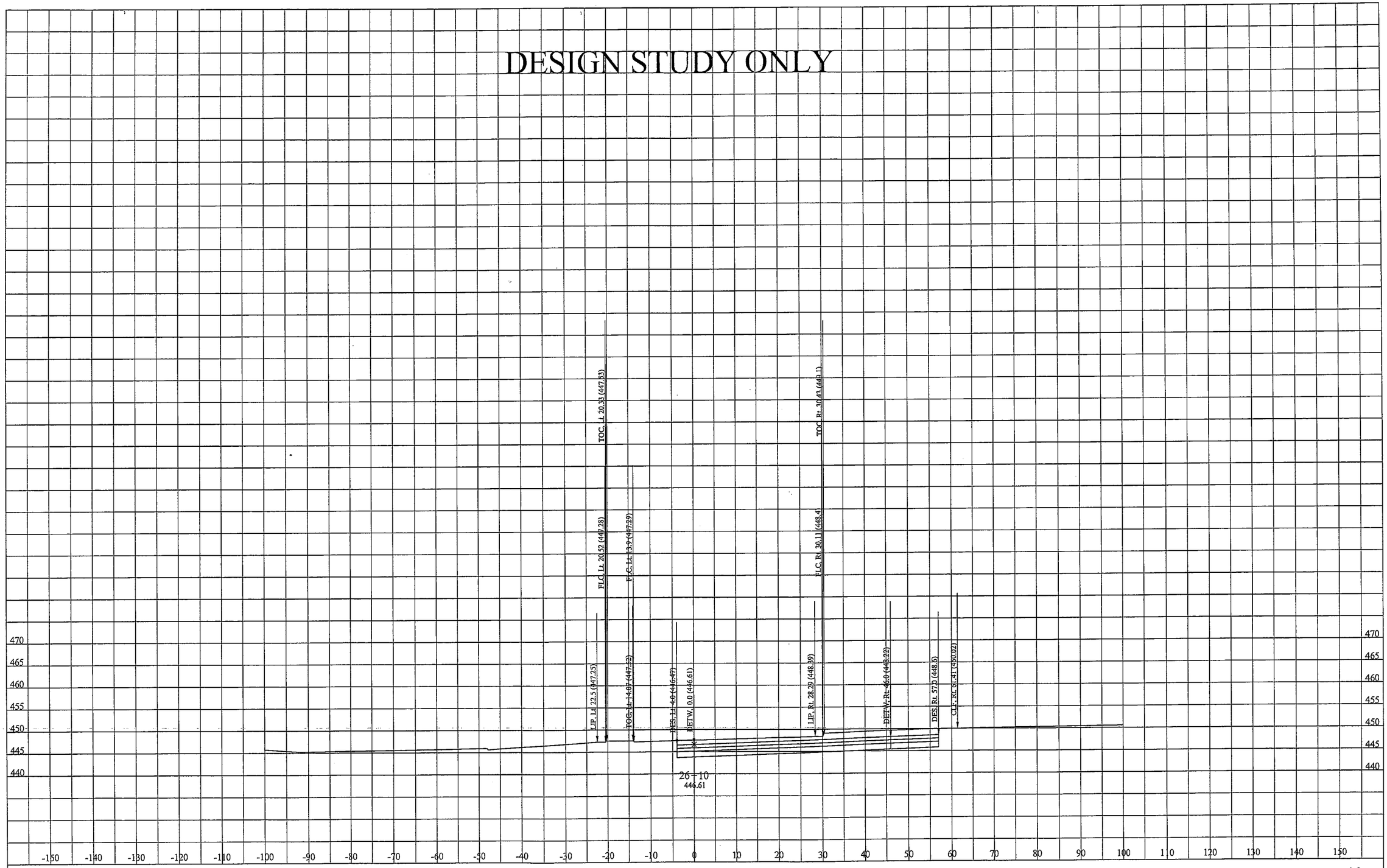

CREATED BY: MK

DATE: 6/23/2012

KC Project: 0817B File: D:\EA110781\0817B\AZUSA\A1Mod20\a1mod20w\a1m20w06_12.ear

DIST/CO/RTE/PM: 07/LA/RTE 10

PROJECT ID: 07000000851

SCALE: 1" = 10' Horiz.
1" = 10' Vert.

All Dimensions are US Survey Feet

A1

CROSS SECTIONS

SHEET 63 OF XXX

DESIGN STUDY ONLY

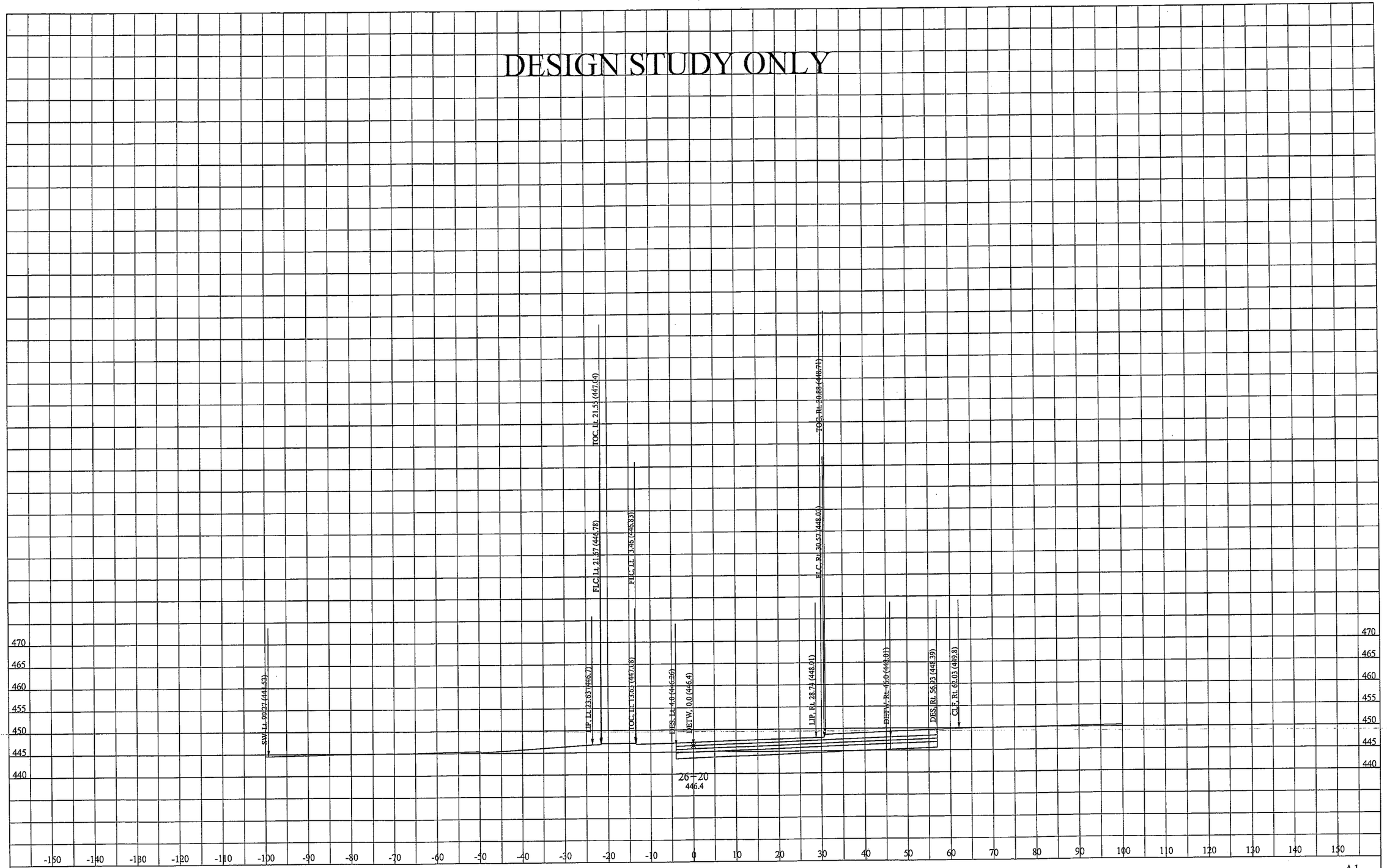

CREATED BY: MK

DATE: 6/23/2012

KC Project: 0817B File: D:\EA110781\0817B\AZUSA\A1Mod20\a1mod20w\a1m20w06_12.ear

DIST/CO/RTE/PM: 07/LA/RTE 10

PROJECT ID: 07000000851

SCALE: 1" = 10' Horiz.
1" = 10' Vert.

All Dimensions are US Survey Feet

A1

CROSS SECTIONS

SHEET 64 OF XXX

DESIGN STUDY ONLY

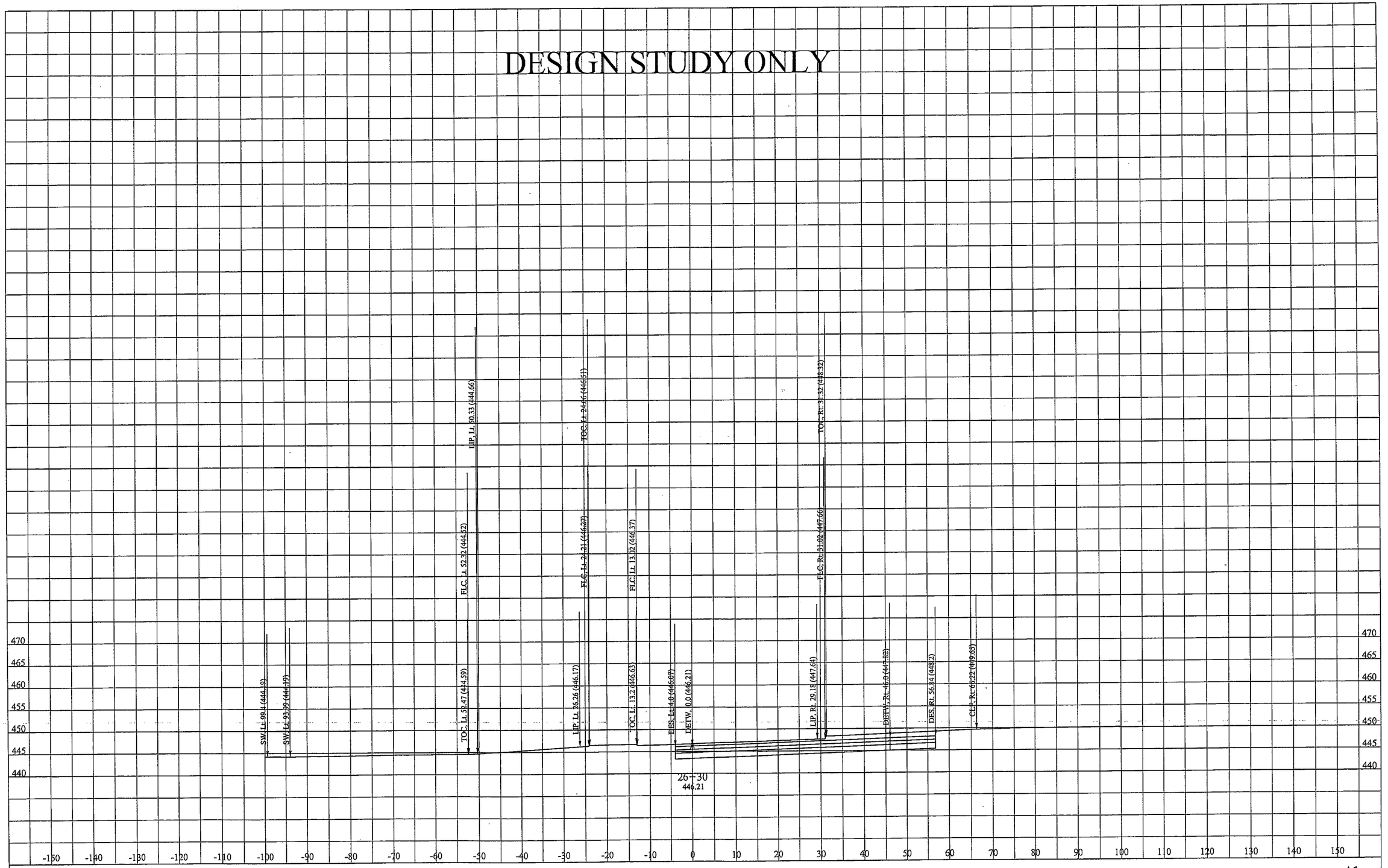

CREATED BY: MK

DATE: 6/23/2012

KC Project: 0817B File: D:\EA110781\0817B\AZUSA\A1Mod20\a1mod20w\a1m20w06_12.ear

DIST/CO/RTE/PM: 07/LA/RTE 10

PROJECT ID: 07000000851

SCALE: 1" = 10' Horiz.
1" = 10' Vert.

All Dimensions are US Survey Feet

A1

CROSS SECTIONS

SHEET 65 OF XXX

DESIGN STUDY ONLY

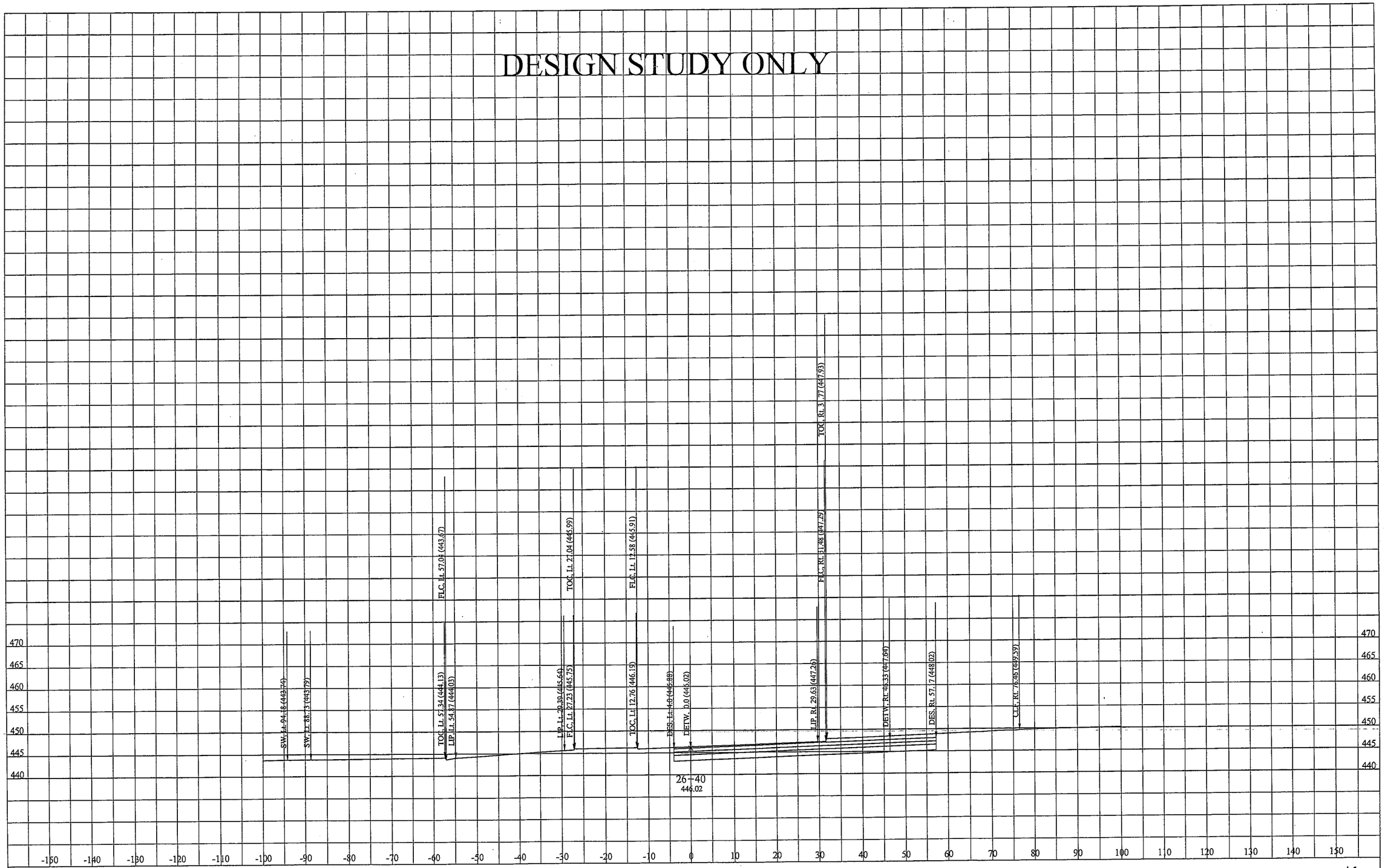

CREATED BY: MK

DATE: 6/23/2012

KC Project: 0817B File: D:\EA110781\0817B\AZUSA\A1Mod20\a1mod20w\a1m20w06_12.ear

DIST/CO/RTE/PM: 07/LA/RTE 10

PROJECT ID: 07000000851

SCALE: 1" = 10' Horiz.
1" = 10' Vert.

All Dimensions are US Survey Feet

A1

CROSS SECTIONS

SHEET 66 OF XXX

DESIGN STUDY ONLY

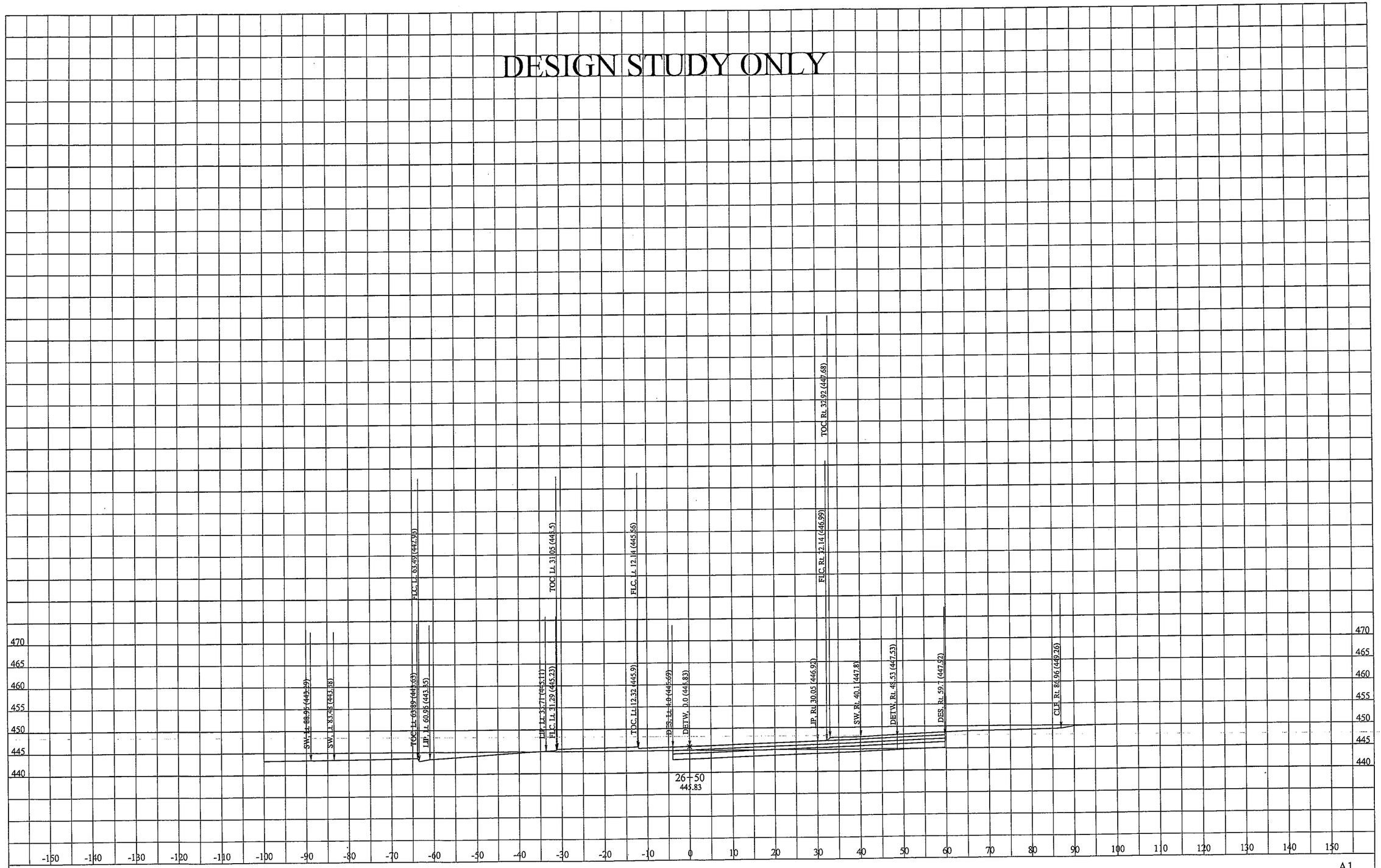

CREATED BY: MK

DATE: 6/23/2012

KC Project: 0817B File: D:\EA110781\0817B\AZUSA\A1Mod20\a1mod20w\a1m20w06_12.ear

DIST/CO/RTE/PM: 07/LA/RTE 10

PROJECT ID: 07000000851

SCALE: 1" = 10' Horiz.
1" = 10' Vert.

All Dimensions are US Survey Feet

A1

CROSS SECTIONS

SHEET 67 OF XXX

DESIGN STUDY ONLY

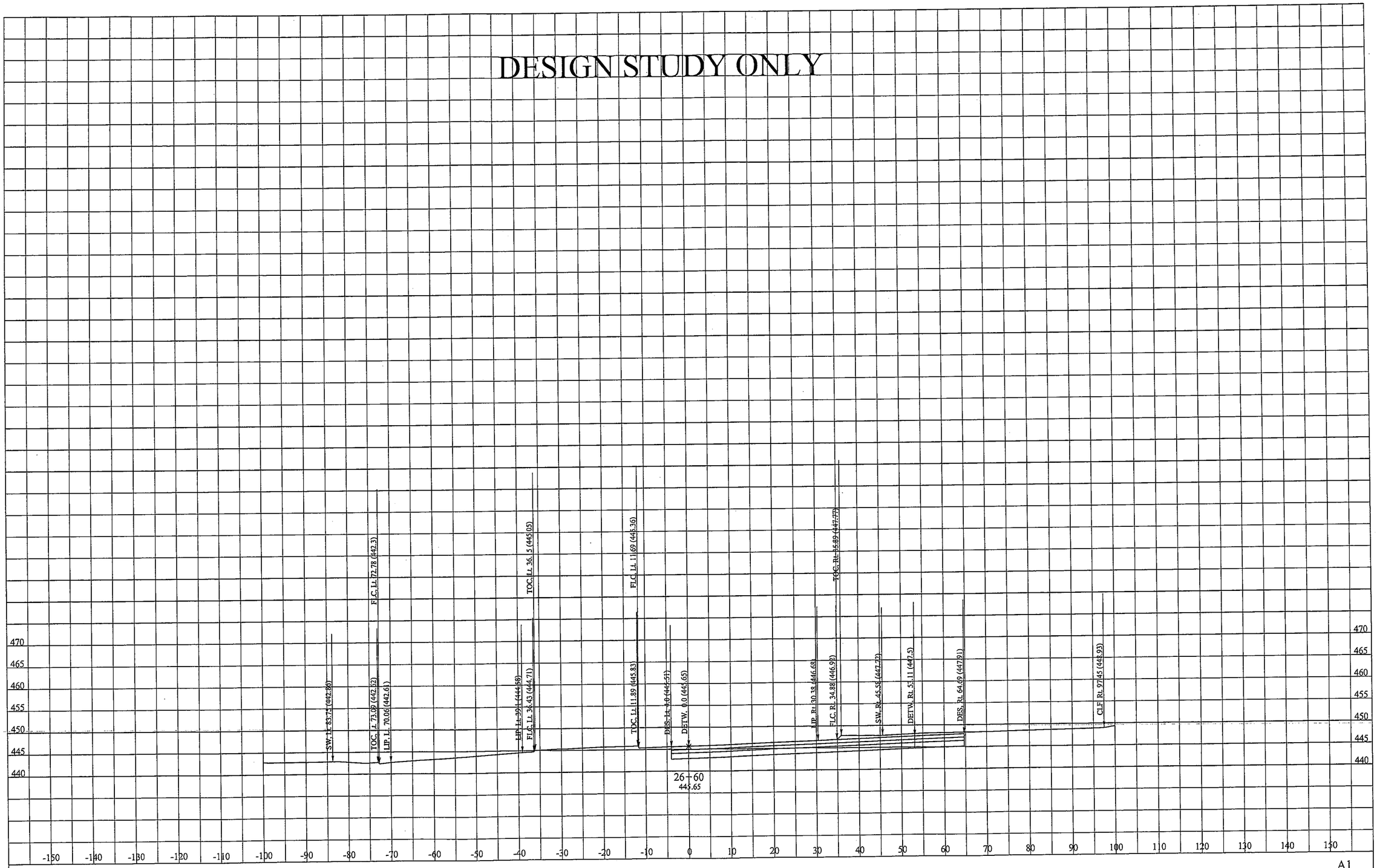

CREATED BY: MK

DATE: 6/23/2012

KC Project: 0817B File: D:\EA110781\0817B\AZUSA\A1Mod20\a1mod20w\a1m20w06_12.ear

DIST/CO/RTE/PM: 07/LA/RTE 10

PROJECT ID: 07000000851

SCALE: 1" = 10' Horiz.
1" = 10' Vert.

All Dimensions are US Survey Feet

A1

CROSS SECTIONS

SHEET 68 OF XXX

DESIGN STUDY ONLY

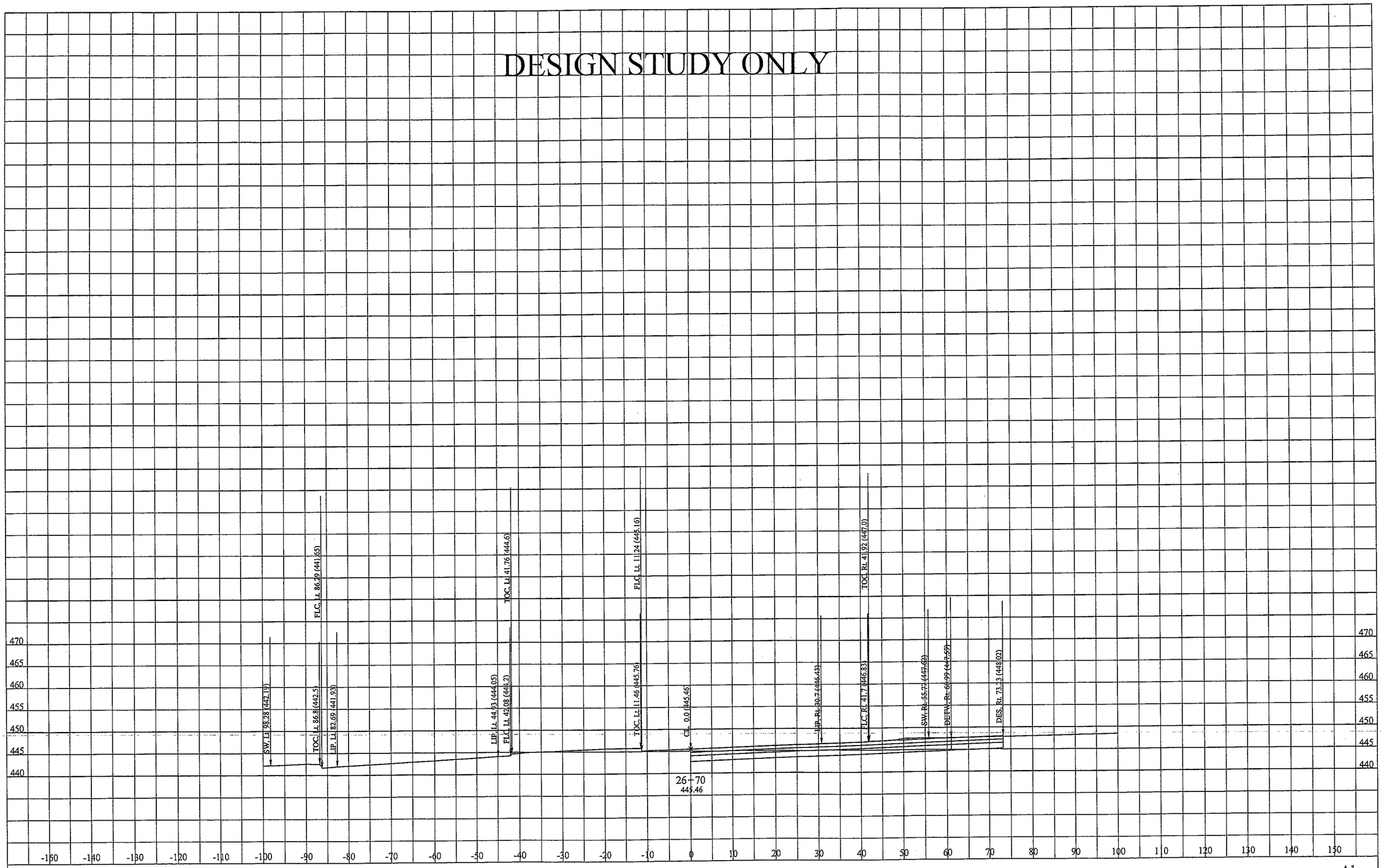

CREATED BY: MK

DATE: 6/23/2012

KC Project: 0817B File: D:\EA110781\0817B\AZUSA\A1Mod20\a1mod20w\a1m20w06_12.ear

DIST/CO/RTE/PM: 07/LA/RTE 10

PROJECT ID: 07000000851

SCALE: 1" = 10' Horiz.
1" = 10' Vert.

All Dimensions are US Survey Feet

A1

CROSS SECTIONS

SHEET 69 OF XXX

DESIGN STUDY ONLY

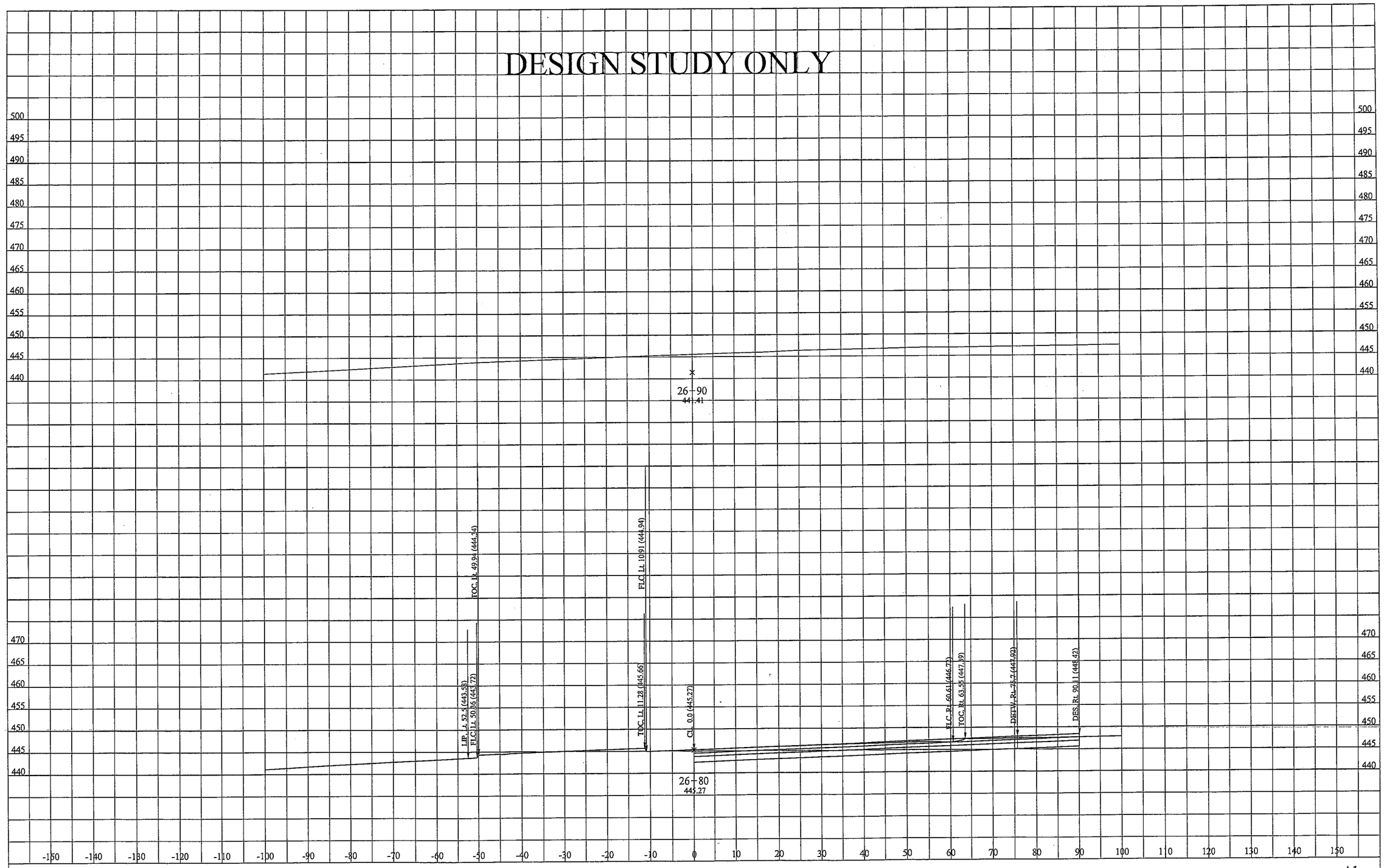

CREATED BY: MK

DATE: 6/23/2012

KC Project: 0817B File: D:\EA110781\0817B\AZUSA\A1Mod20\a1mod20w\a1m20w06_12.ear

DIST/CO/RTE/PM: 07/LA/RTE 10

PROJECT ID: 07000000851

SCALE: 1" = 10' Horiz.
1" = 10' Vert.

All Dimensions are US Survey Feet

A1

CROSS SECTIONS

SHEET 70 OF XXX

DESIGN STUDY ONLY

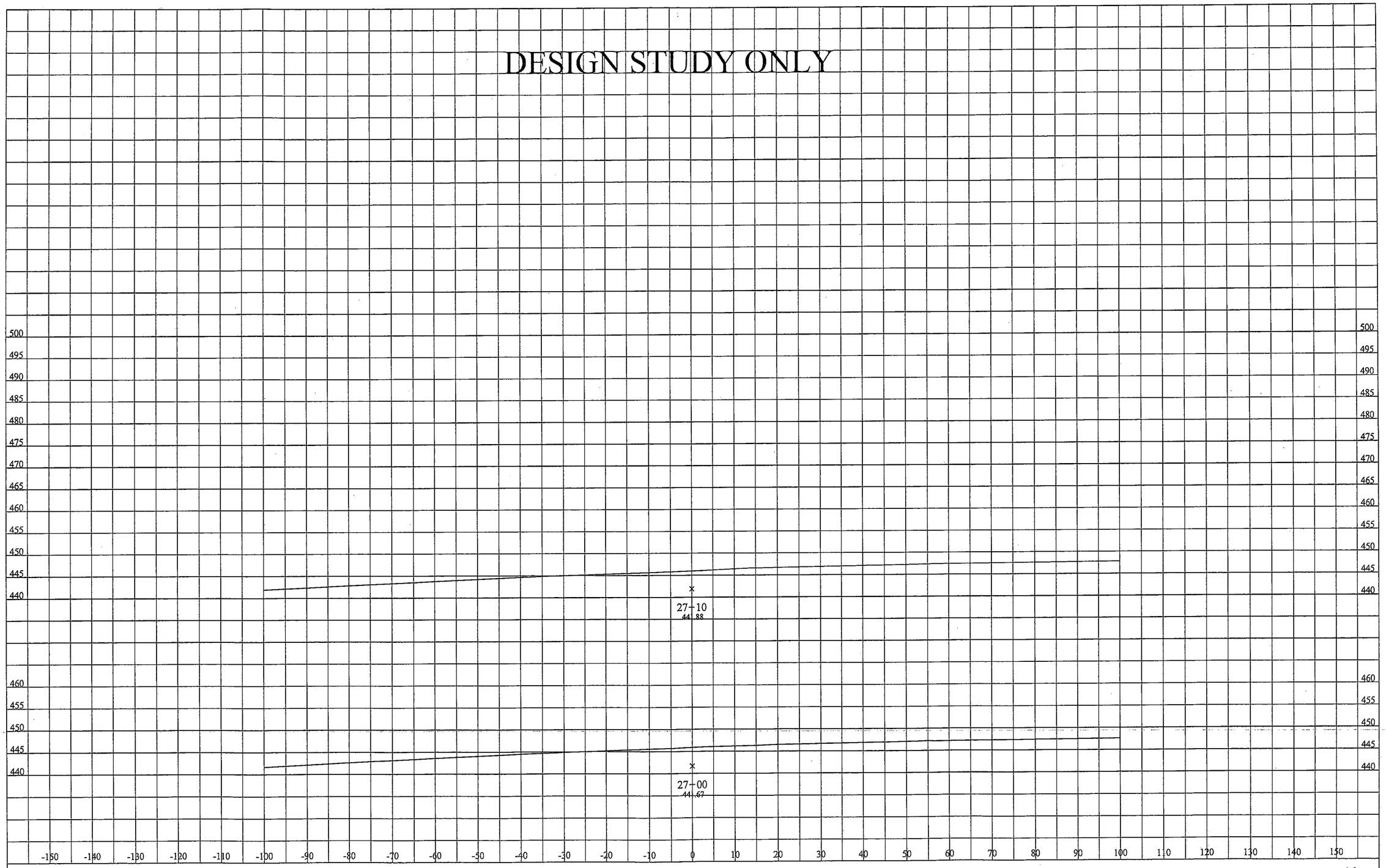

CREATED BY: MK

DATE: 6/23/2012

KC Project: 0817B File: D:\EA110781\0817B\AZUSA\A1Mod20\a1mod20w\a1m20w06_12.ear

DIST/CO/RTE/PM: 07/LA/RTE 10

PROJECT ID: 07000000851

SCALE: 1" = 10' Horiz.
1" = 10' Vert.

All Dimensions are US Survey Feet

A1

CROSS SECTIONS

SHEET 71 OF XXX

DESIGN STUDY ONLY

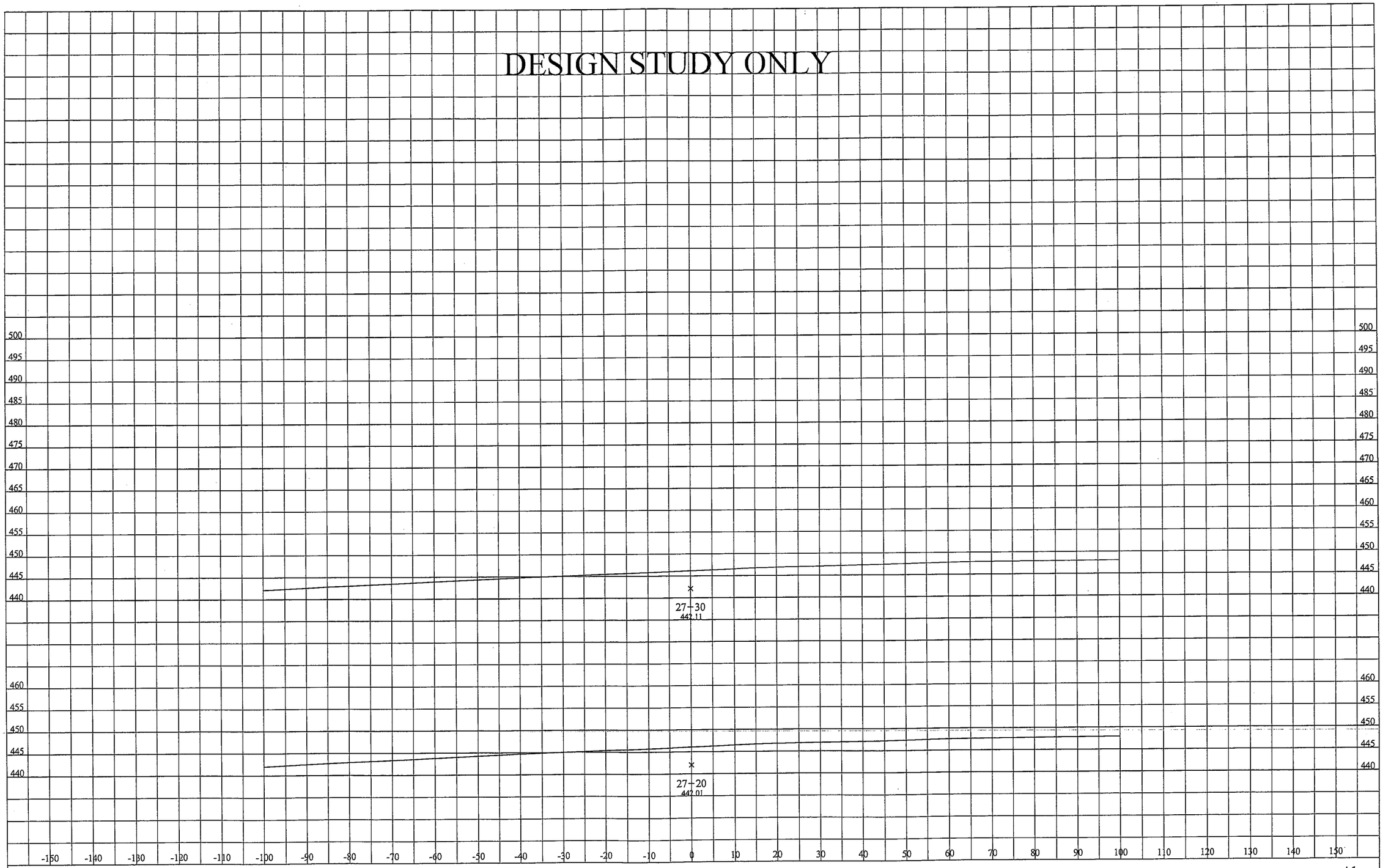

CREATED BY: MK

DATE: 6/23/2012

KC Project: 0817B File: D:\EA110781\0817B\AZUSA\A1Mod20\a1mod20w\a1m20w06_12.ear

DIST/CO/RTE/PM: 07/LA/RTE 10

PROJECT ID: 07000000851

SCALE: 1" = 10' Horiz.
1" = 10' Vert.

All Dimensions are US Survey Feet

A1

CROSS SECTIONS

DESIGN STUDY ONLY

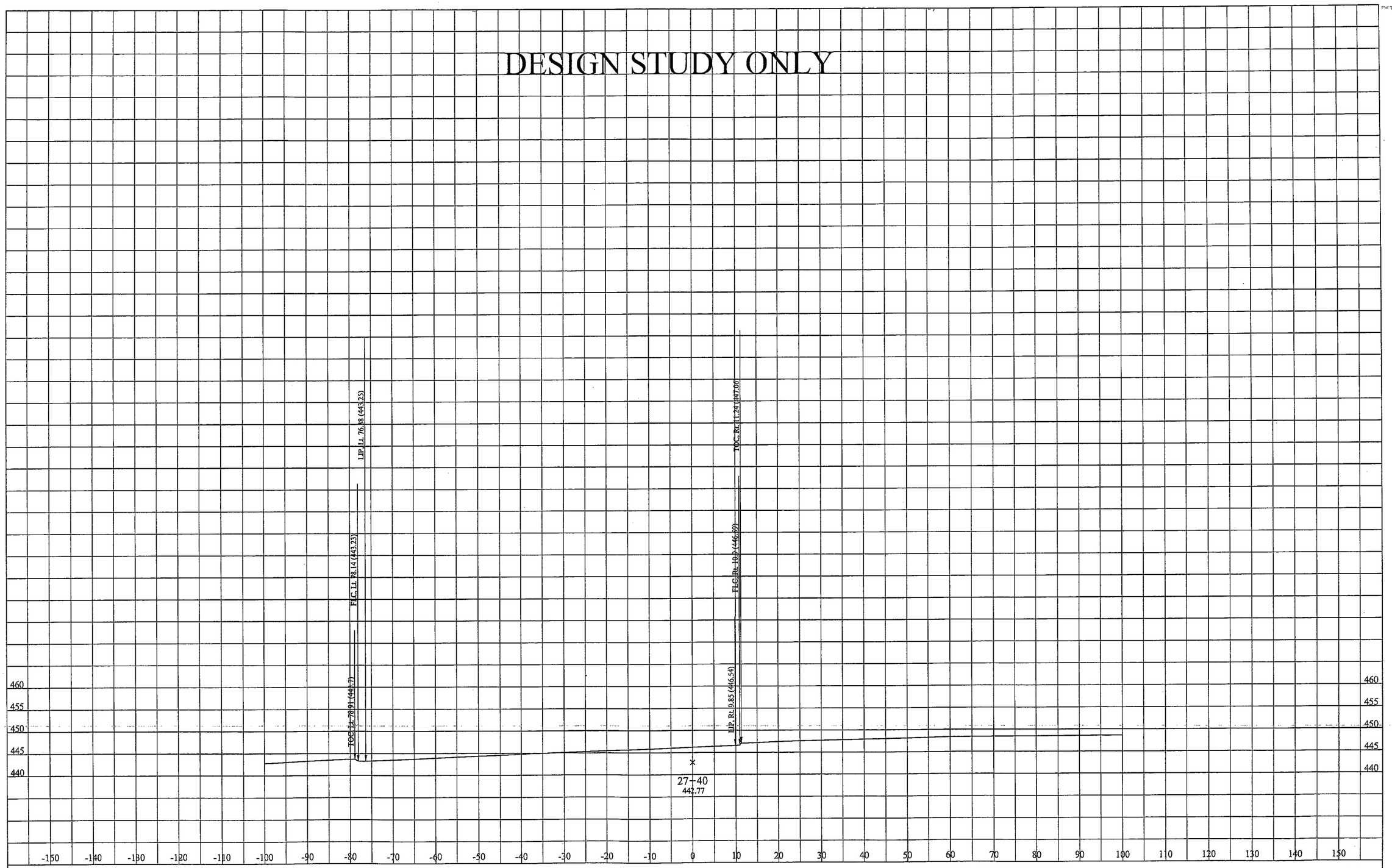

CREATED BY: MK

DATE: 6/23/2012

KC Project: 0817B File: D:\EA110781\0817B\AZUSA\A1Mod20\a1mod20w\a1m20w06_12.ear

DIST/CO/RTE/PM: 07/LA/RTE 10

PROJECT ID: 07000000851

SCALE: 1" = 10' Horiz.
1" = 10' Vert.

All Dimensions are US Survey Feet

A1

CROSS SECTIONS

SHEET 73 OF XXX

DESIGN STUDY ONLY

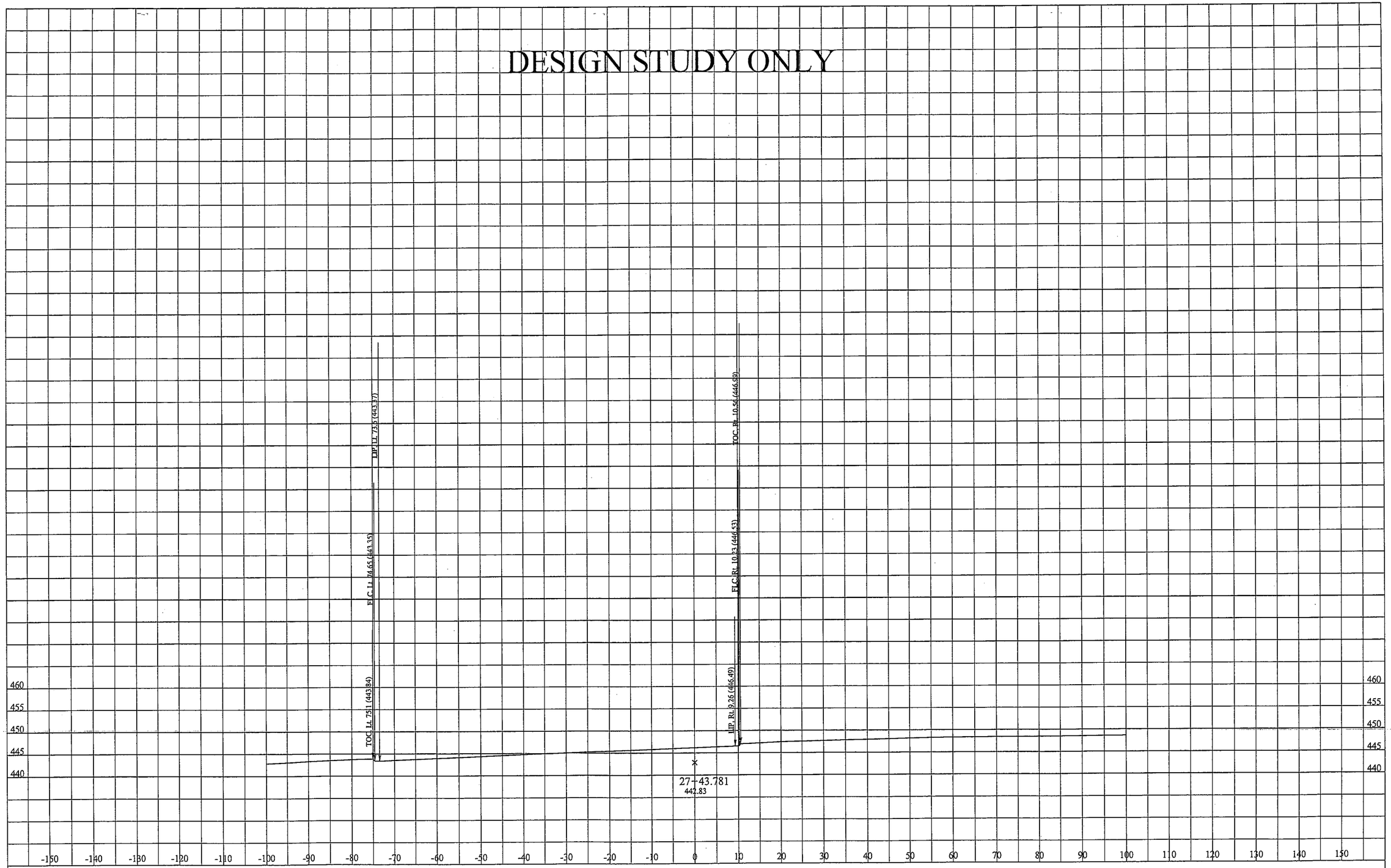

CREATED BY: MK

DATE: 6/23/2012

KC Project: 0817B File: D:\EA110781\0817B\AZUSA\A1Mod20\a1mod20w\a1m20w06_12.ear

DIST/CO/RTE/PM: 07/LA/RTE 10

PROJECT ID: 07000000851

SCALE: 1" = 10' Horiz.
1" = 10' Vert.

All Dimensions are US Survey Feet

A1

CROSS SECTIONS

SHEET 74 OF XXX

A2 RAMP

DESIGN STUDY ONLY

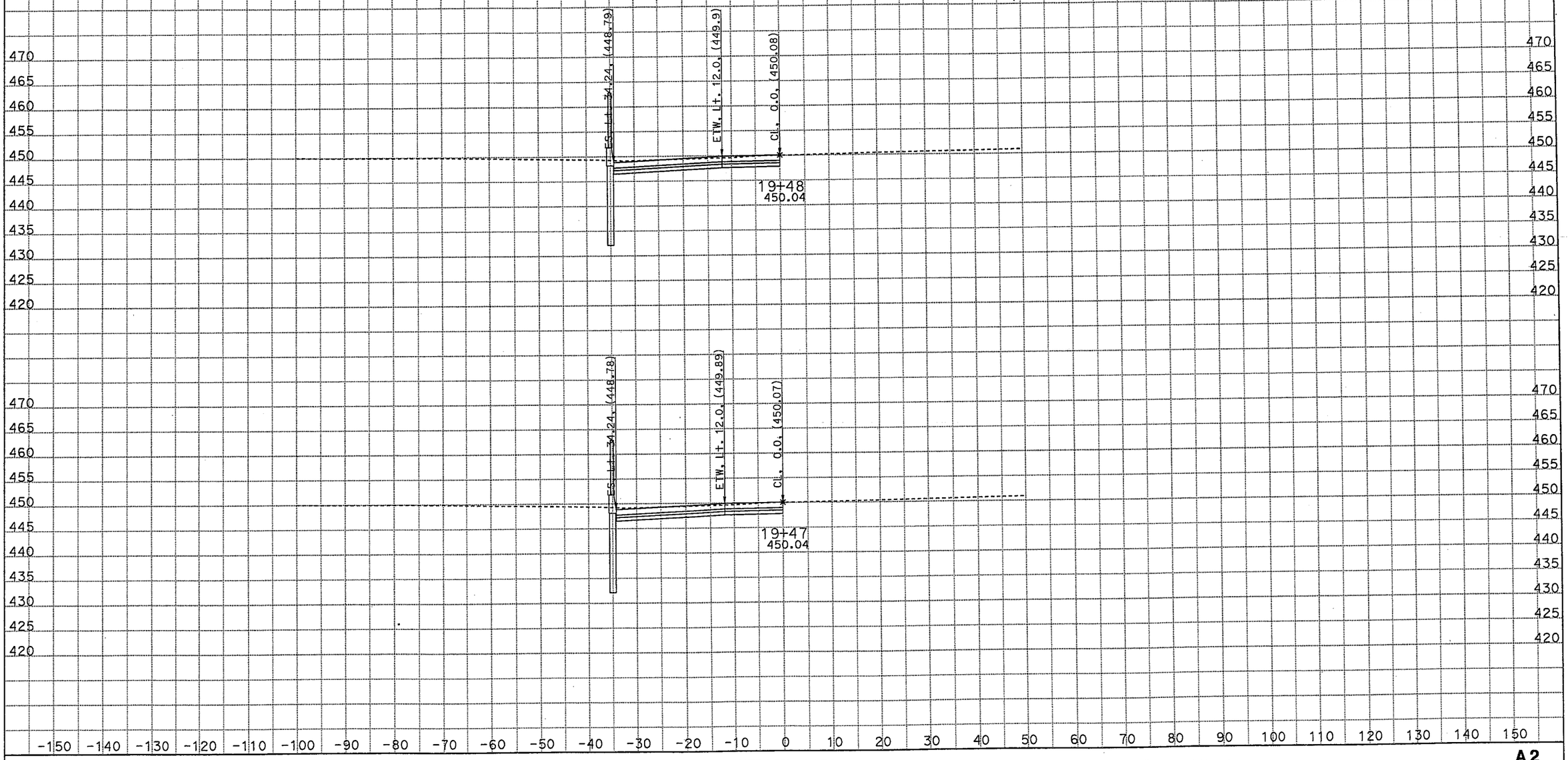

CREATED BY: Minh
DATE: 6/20/2012
KC Project: 0817C File: D:\AzusaQ7C\a2designxsectionfinalrevise.ear

CONTRACT: 1170U1
DIST/CO/RTE/PM: 07/LA/10/33.2-37.2

SCALE: 1" = 10' Horiz.
1" = 10' Vert.

All Dimensions are US Survey Feet

A2
CROSS SECTIONS
SHEET 1 OF XXX

DESIGN STUDY ONLY

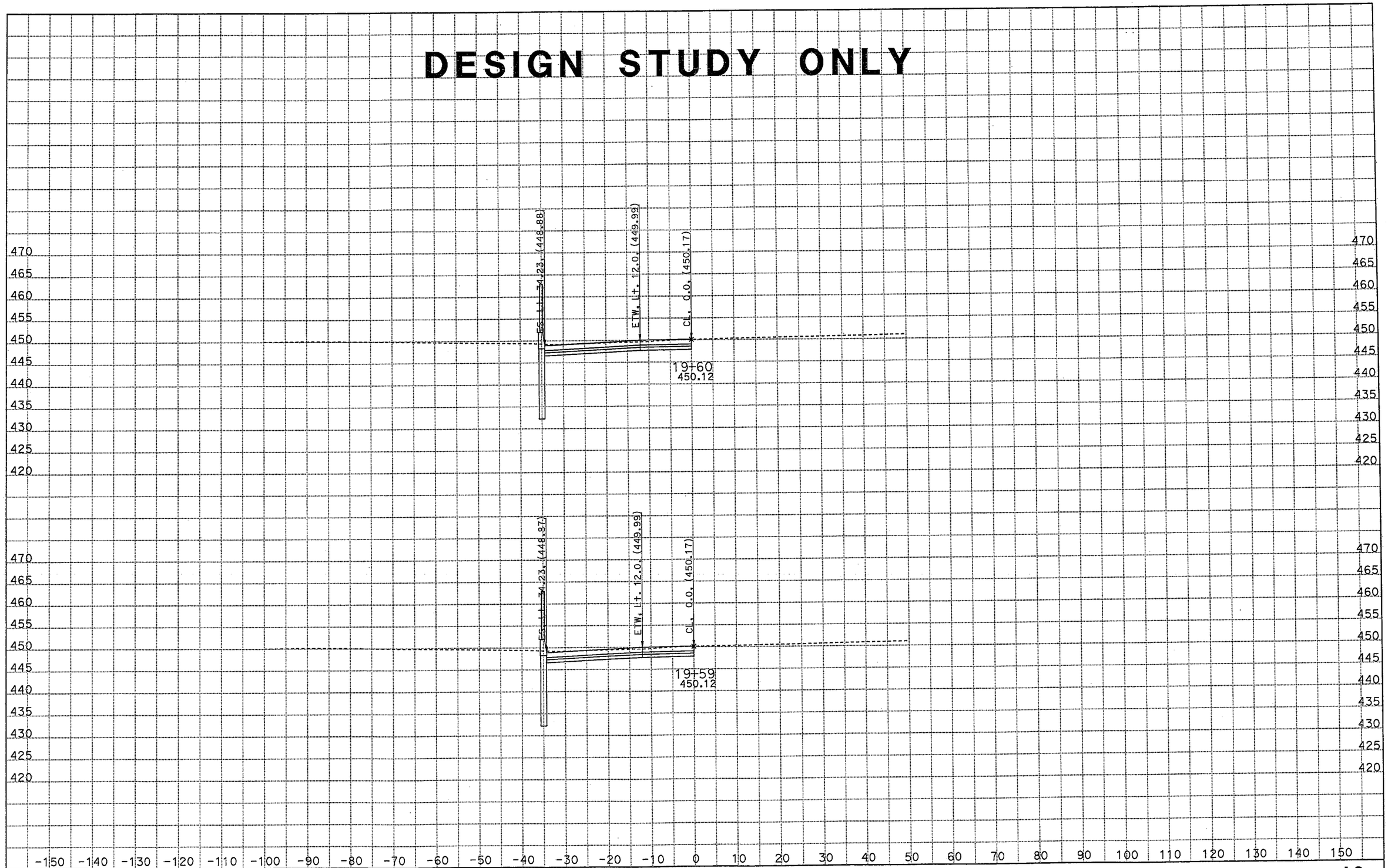

CREATED BY: Minh
DATE: 6/20/2012
KC Project: 0817C
File: D:\AzusaQ7C\a2designxsectionfinalrevise.ear

CONTRACT: 1170U1
DIST/CO/RTE/PM: 07/LA/10/33.2-37.2

SCALE: 1" = 10' Horiz.
1" = 10' Vert.

All Dimensions are US Survey Feet

A2
CROSS SECTIONS
SHEET 7 OF XXX

DESIGN STUDY ONLY

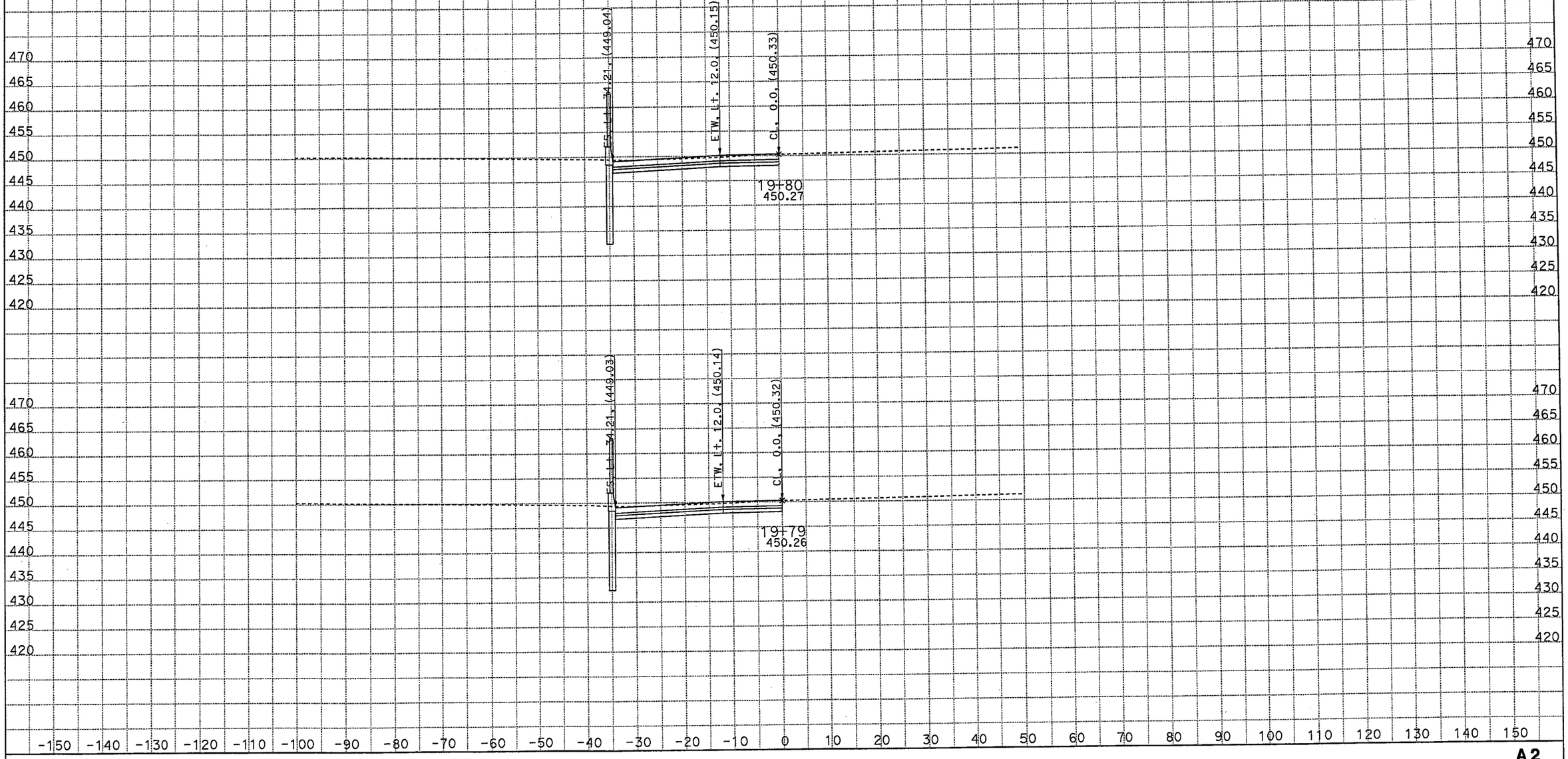

CREATED BY: Minh
DATE: 6/20/2012
KC Project: 0817C File: D:\AzusaQ7C\a2designxsectionfinalrevise.ear

CONTRACT: 1170U1
DIST/CO/RTE/PM: 07/LA/10/33.2-37.2

SCALE: 1" = 10' Horiz.
1" = 10' Vert.

All Dimensions are US Survey Feet

A2
CROSS SECTIONS
SHEET 17 OF XXX

DESIGN STUDY ONLY

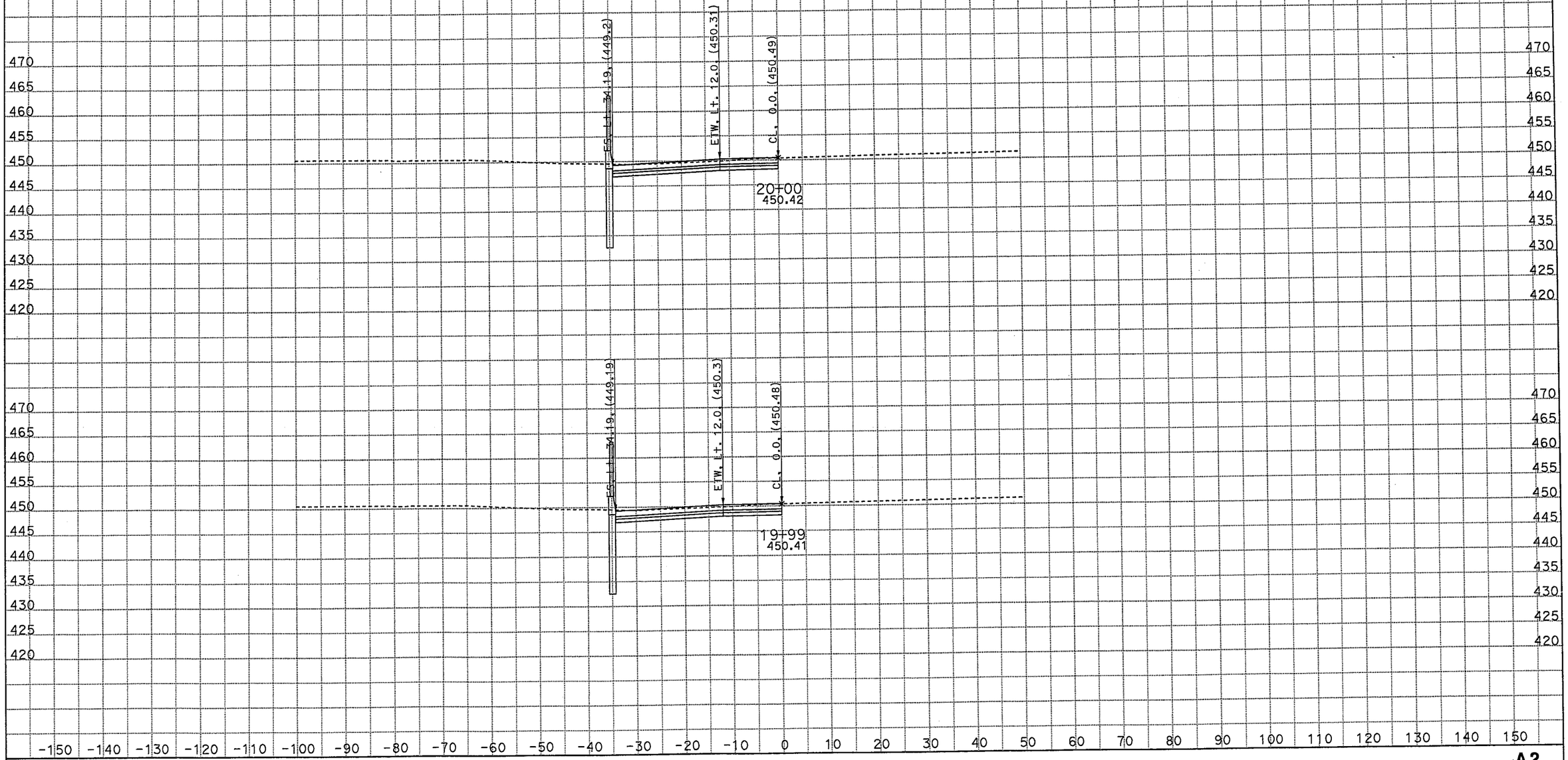

CREATED BY: Minh
DATE: 6/20/2012
KC Project: 0817C
File: D:\AzusaQ7C\a2designxsectionfinalrevise.ear

CONTRACT: 1170U1
DIST/CO/RTE/PM: 07/LA/10/33.2-37.2

SCALE: 1" = 10' Horiz.
1" = 10' Vert.

All Dimensions are US Survey Feet

A2
CROSS SECTIONS
SHEET 27 OF XXX

DESIGN STUDY ONLY

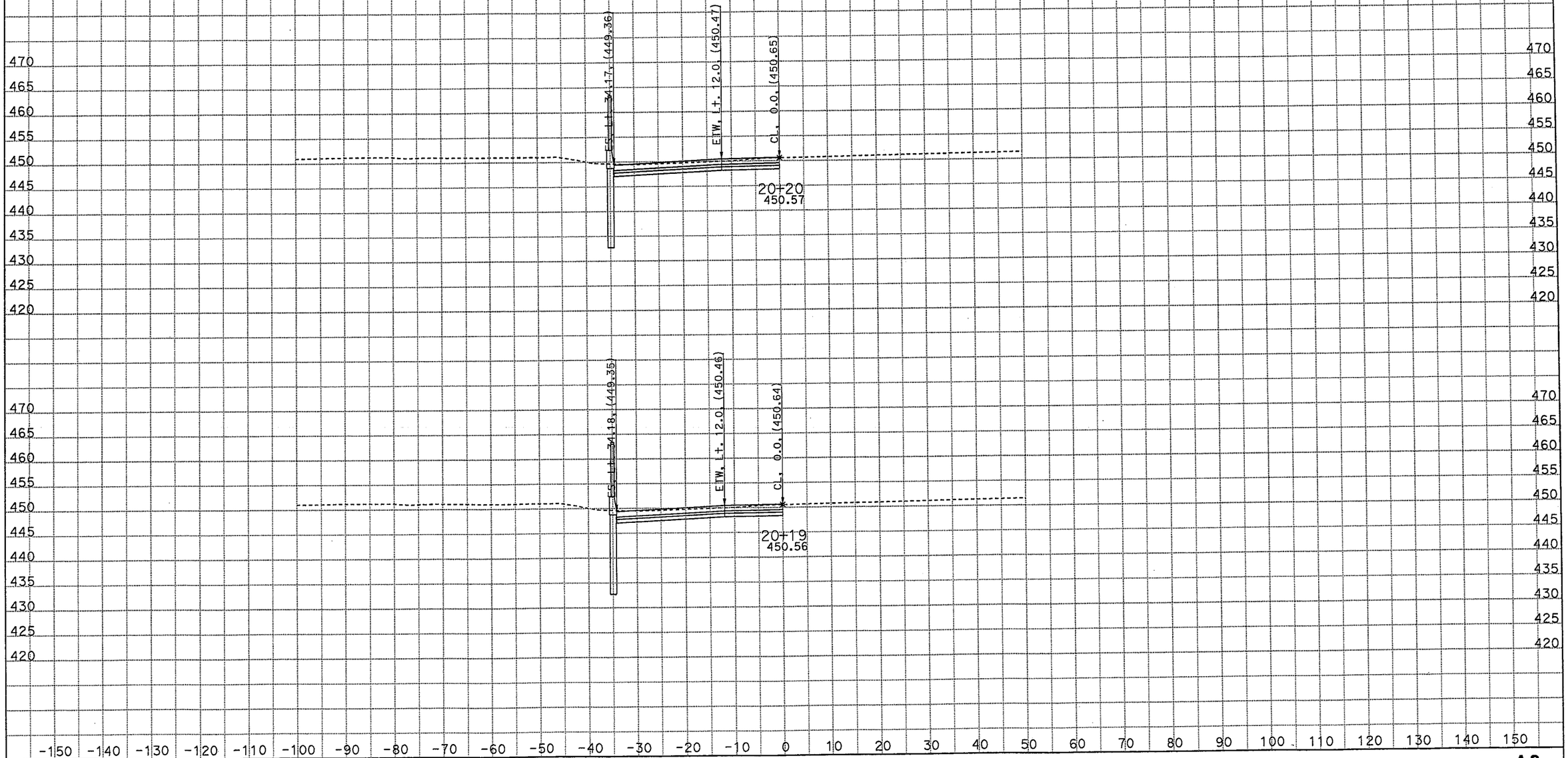

CREATED BY: Minh
DATE: 6/20/2012
KC Project: 0817C
File: D:\AzusaQ7C\a2designxsectionfinalrevise.ear

CONTRACT: 1170U1
DIST/CO/RTE/PM: 07/LA/10/33.2-37.2

SCALE: 1" = 10' Horiz.
1" = 10' Vert.

All Dimensions are US Survey Feet

A2
CROSS SECTIONS
SHEET 37 OF XXX

DESIGN STUDY ONLY

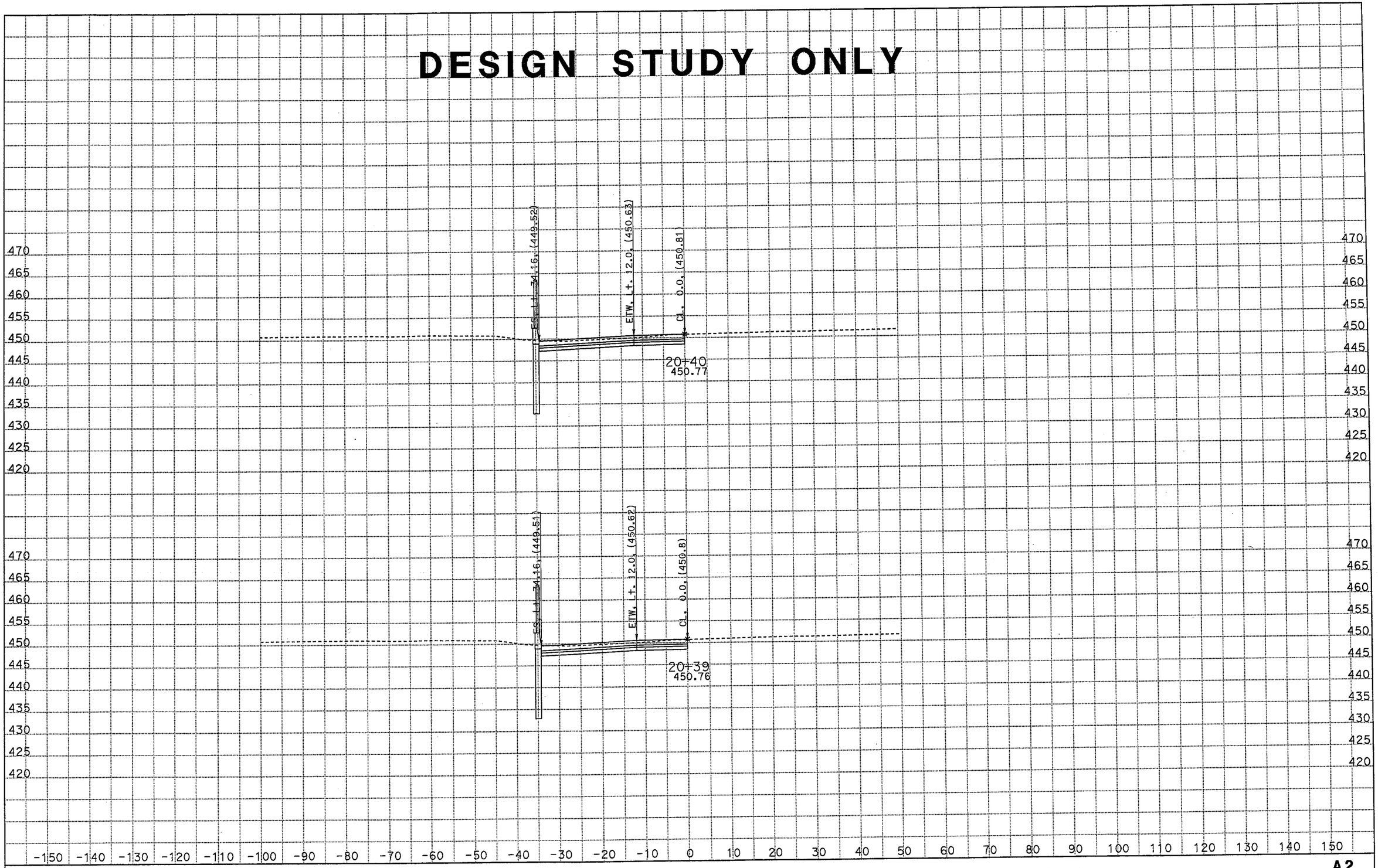

CREATED BY: Minh
DATE: 6/20/2012
KC Project: 0817C
File: D:\AzusaQ7C\a2designxsectionfinalrevise.ear

CONTRACT: 1170U1
DIST/CO/RTE/PM: 07/LA/10/33.2-37.2

SCALE: 1" = 10' Horiz.
1" = 10' Vert.

All Dimensions are US Survey Feet

A2
CROSS SECTIONS
SHEET 47 OF XXX

DESIGN STUDY ONLY

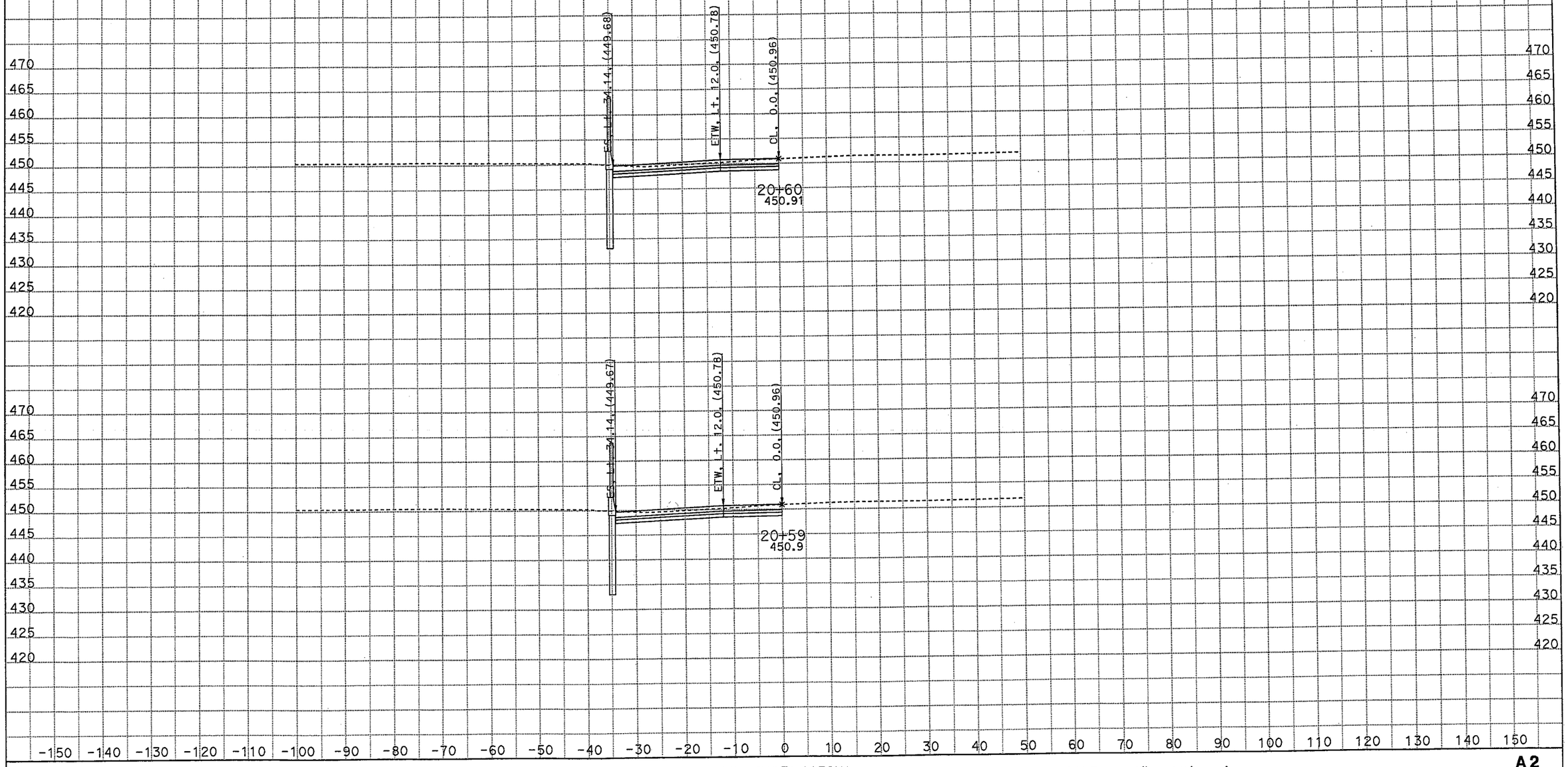

CREATED BY: Minh
DATE: 6/20/2012
KC Project: 0817C
File: D:\AzusaQ7C\a2designxsectionfinalrevise.ear

CONTRACT: 1170U1
DIST/CO/RTE/PM: 07/LA/10/33.2-37.2

SCALE: 1" = 10' Horiz.
1" = 10' Vert.

All Dimensions are US Survey Feet

A2
CROSS SECTIONS
SHEET 57 OF XXX

DESIGN STUDY ONLY

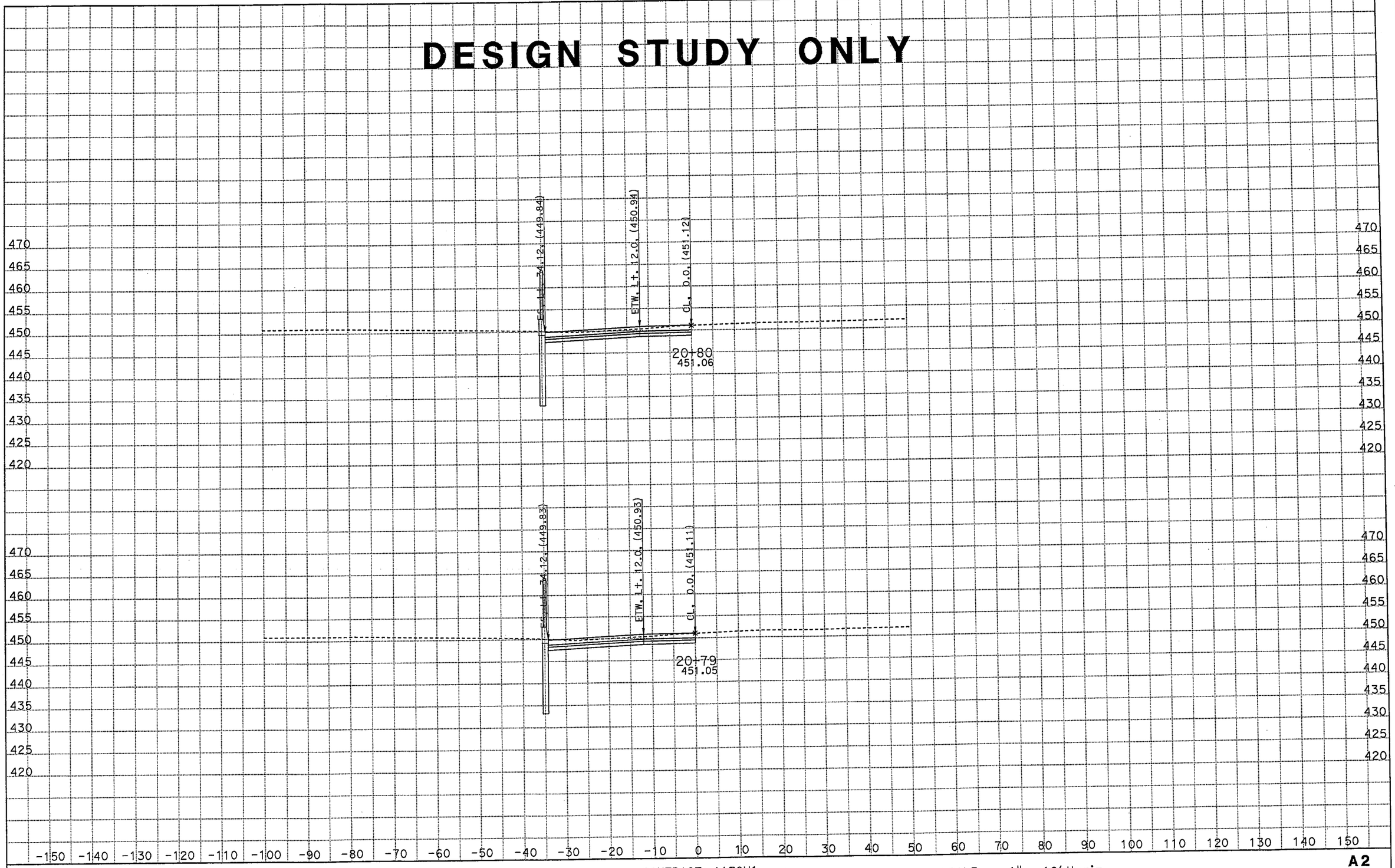

CREATED BY: Minh
DATE: 6/20/2012
KC Project: 0817C
File: D:\AzusaQ7C\a2designxsectionfinalrevise.ear

CONTRACT: 1170U1
DIST/CO/RTE/PM: 07/LA/10/33.2-37.2

SCALE: 1" = 10' Horiz.
1" = 10' Vert.

All Dimensions are US Survey Feet

A2
CROSS SECTIONS
SHEET 67 OF XXX

DESIGN STUDY ONLY

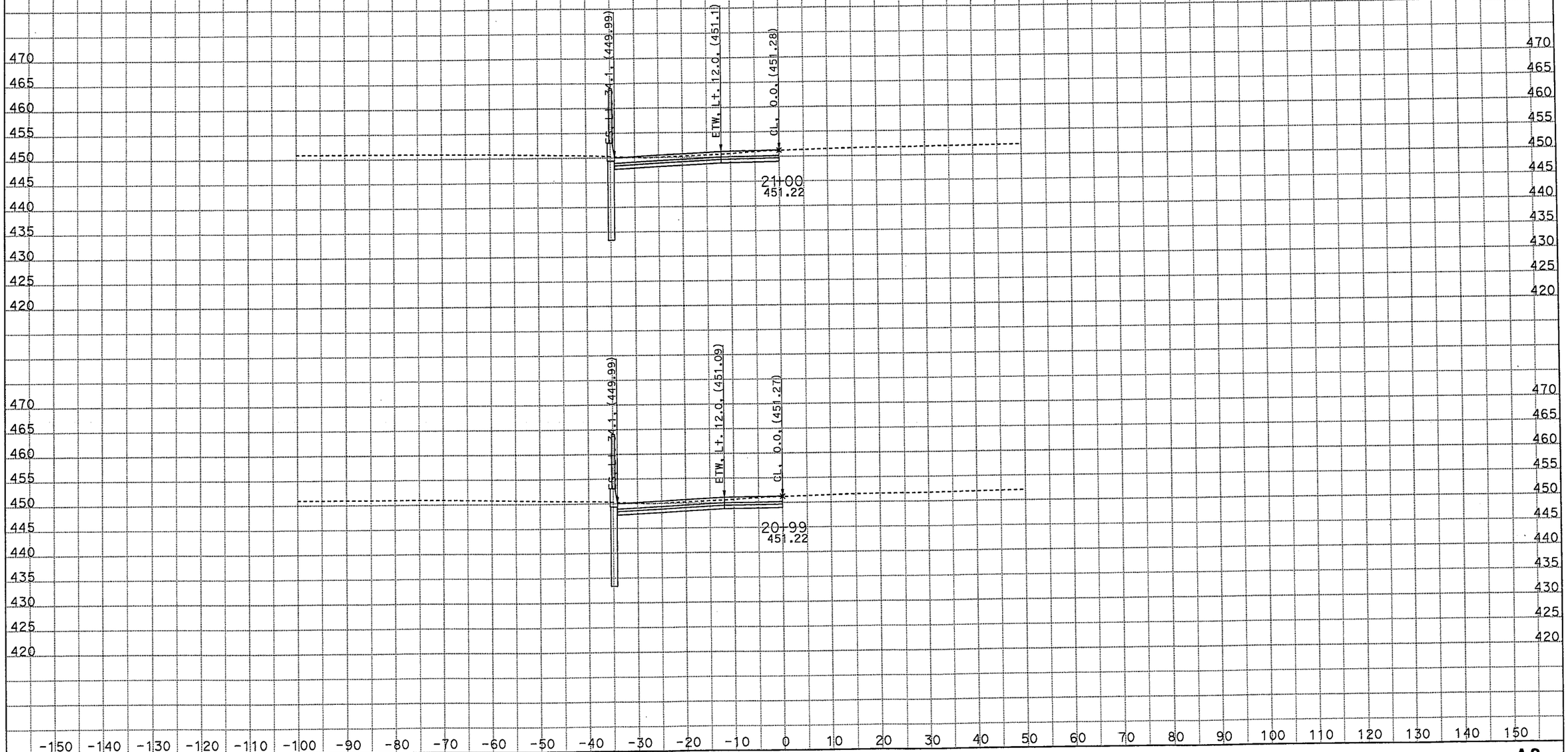

CREATED BY: Minh
DATE: 6/20/2012
KC Project: 0817C File: D:\AzusaQ7C\a2designxsectionfinalrevise.ear

CONTRACT: 1170U1
DIST/CO/RTE/PM: 07/LA/10/33.2-37.2

SCALE: 1" = 10' Horiz.
1" = 10' Vert.

All Dimensions are US Survey Feet

A2
CROSS SECTIONS
SHEET 77 OF XXX

DESIGN STUDY ONLY

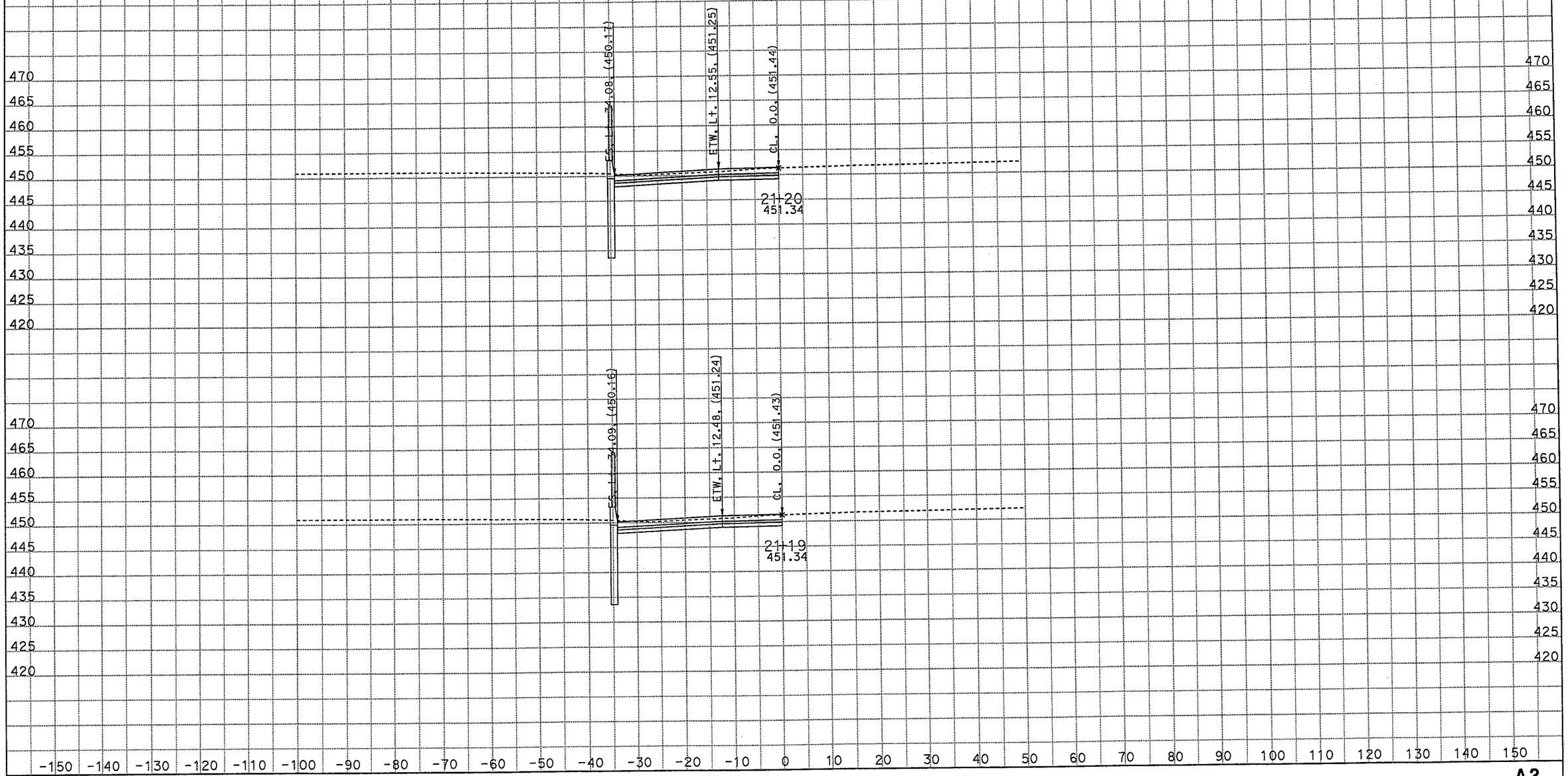

CREATED BY: Minh
DATE: 6/20/2012
KC Project: 0817C
File: D:\AzusaQ7C\a2designxsectionfinalrevise.ear

CONTRACT: 1170U1
DIST/CO/RTE/PM: 07/LA/10/33.2-37.2

SCALE: 1" = 10' Horiz.
1" = 10' Vert.

All Dimensions are US Survey Feet

A2
CROSS SECTIONS
SHEET 87 OF XXX

DESIGN STUDY ONLY

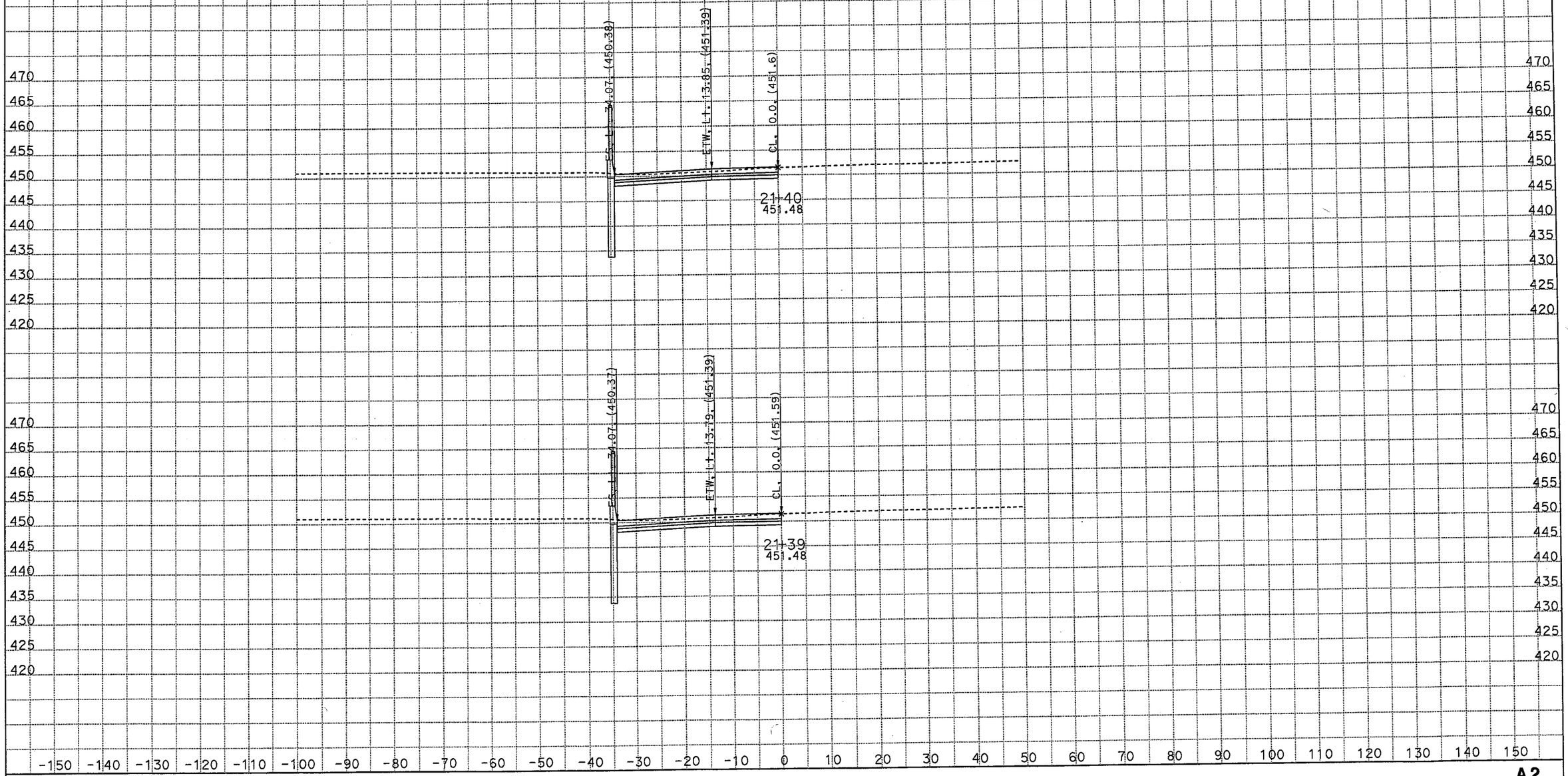

CREATED BY: Minh
DATE: 6/20/2012
KC Project: 0817C
File: D:\AzusaQ7C\a2designxsectionfinalrevise.ear

CONTRACT: 1170U1
DIST/CO/RTE/PM: 07/LA/10/33.2-37.2

SCALE: 1" = 10' Horiz.
1" = 10' Vert.

All Dimensions are US Survey Feet

A2
CROSS SECTIONS
SHEET 97 OF XXX

DESIGN STUDY ONLY

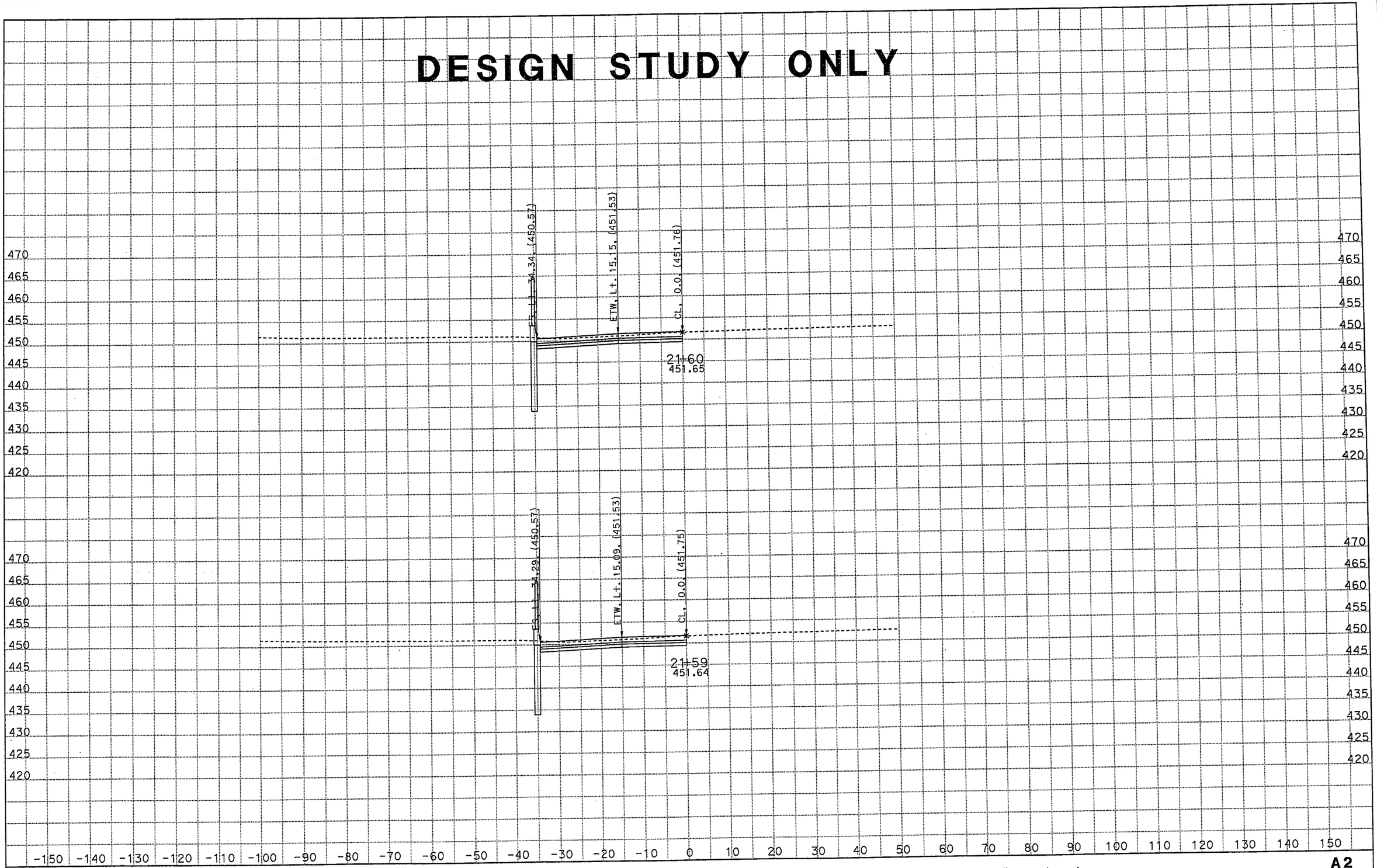

CREATED BY: Minh
DATE: 6/20/2012
KC Project: 0817C
File: D:\AzusaQ7C\a2designxsectionfinalrevise.ear

CONTRACT: 1170U1
DIST/CO/RTE/PM: 07/LA/10/33.2-37.2

SCALE: 1" = 10' Horiz.
1" = 10' Vert.

All Dimensions are US Survey Feet

A2
CROSS SECTIONS
SHEET 107 OF XXX

DESIGN STUDY ONLY

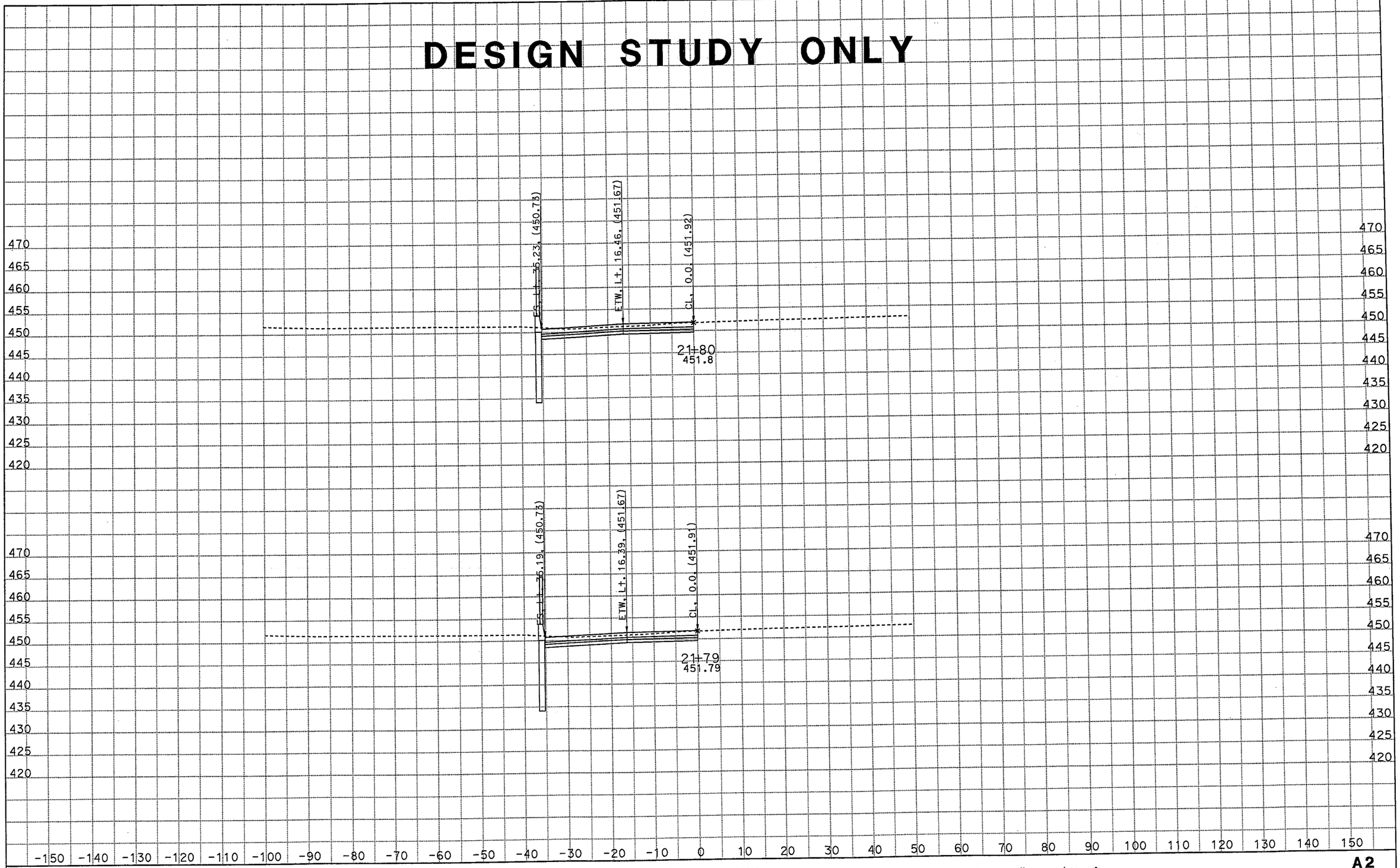

CREATED BY: Minh
DATE: 6/20/2012
KC Project: 0817C
File: D:\AzusaQ7C\a2designxsectionfinalrevise.ear

CONTRACT: 1170U1
DIST/CO/RTE/PM: 07/LA/10/33.2-37.2

SCALE: 1" = 10' Horiz.
1" = 10' Vert.

All Dimensions are US Survey Feet

A2
CROSS SECTIONS
SHEET 117 OF XXX

DESIGN STUDY ONLY

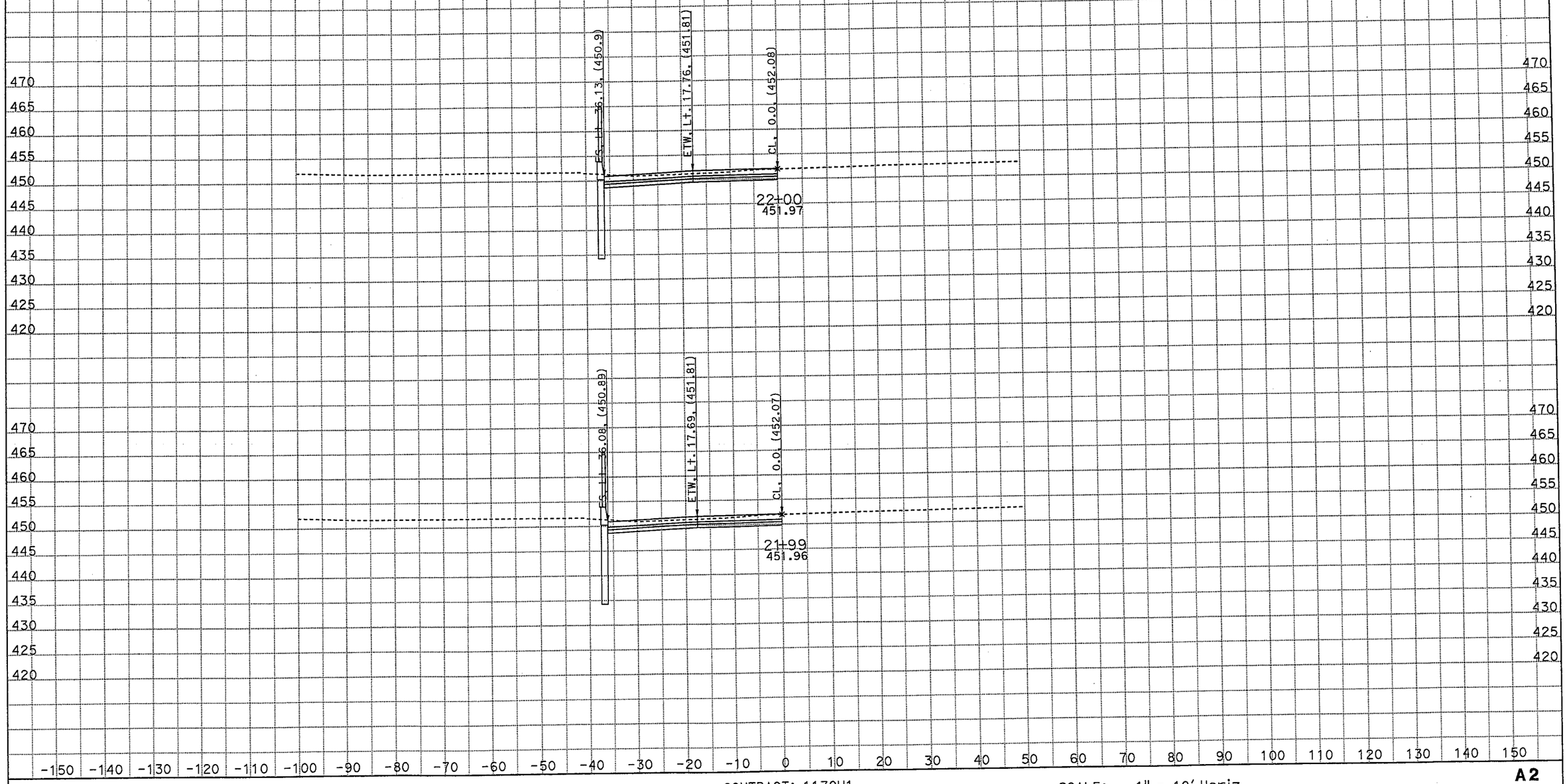

CREATED BY: Minh
DATE: 6/20/2012
KC Project: 0817C
File: D:\AzusaQ7C\a2designxsectionfinalrevise.ear

CONTRACT: 1170U1
DIST/CO/RTE/PM: 07/LA/10/33.2-37.2

SCALE: 1" = 10' Horiz.
1" = 10' Vert.

All Dimensions are US Survey Feet

A2
CROSS SECTIONS
SHEET 127 OF XXX

DESIGN STUDY ONLY

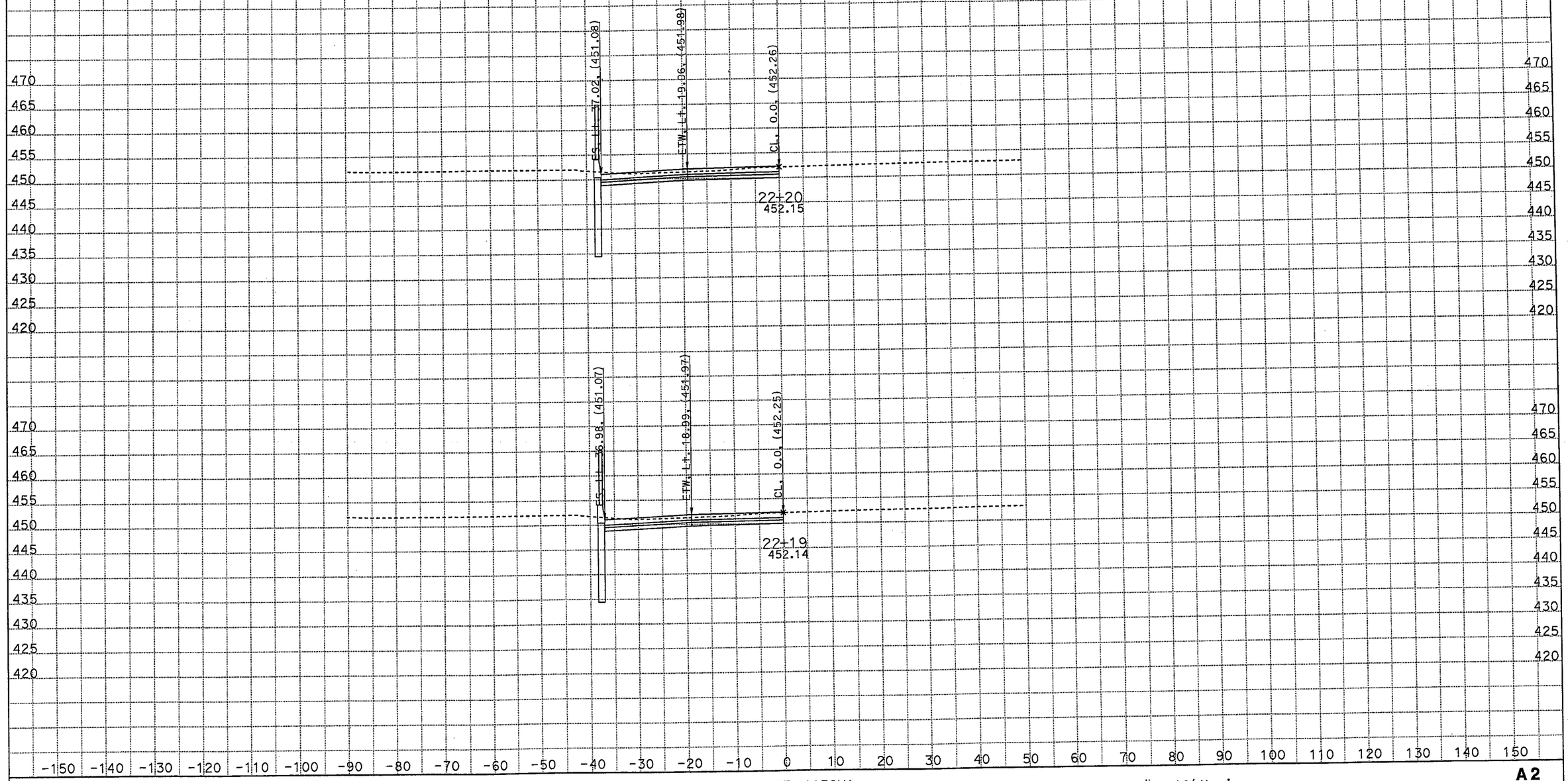

CREATED BY: Minh
DATE: 6/20/2012
KC Project: 0817C
File: D:\AzusaQ7C\a2designxsectionfinalrevise.ear

CONTRACT: 1170U1
DIST/CO/RTE/PM: 07/LA/10/33.2-37.2

SCALE: 1" = 10' Horiz.
1" = 10' Vert.

All Dimensions are US Survey Feet

A2
CROSS SECTIONS
SHEET 137 OF XXX

DESIGN STUDY ONLY

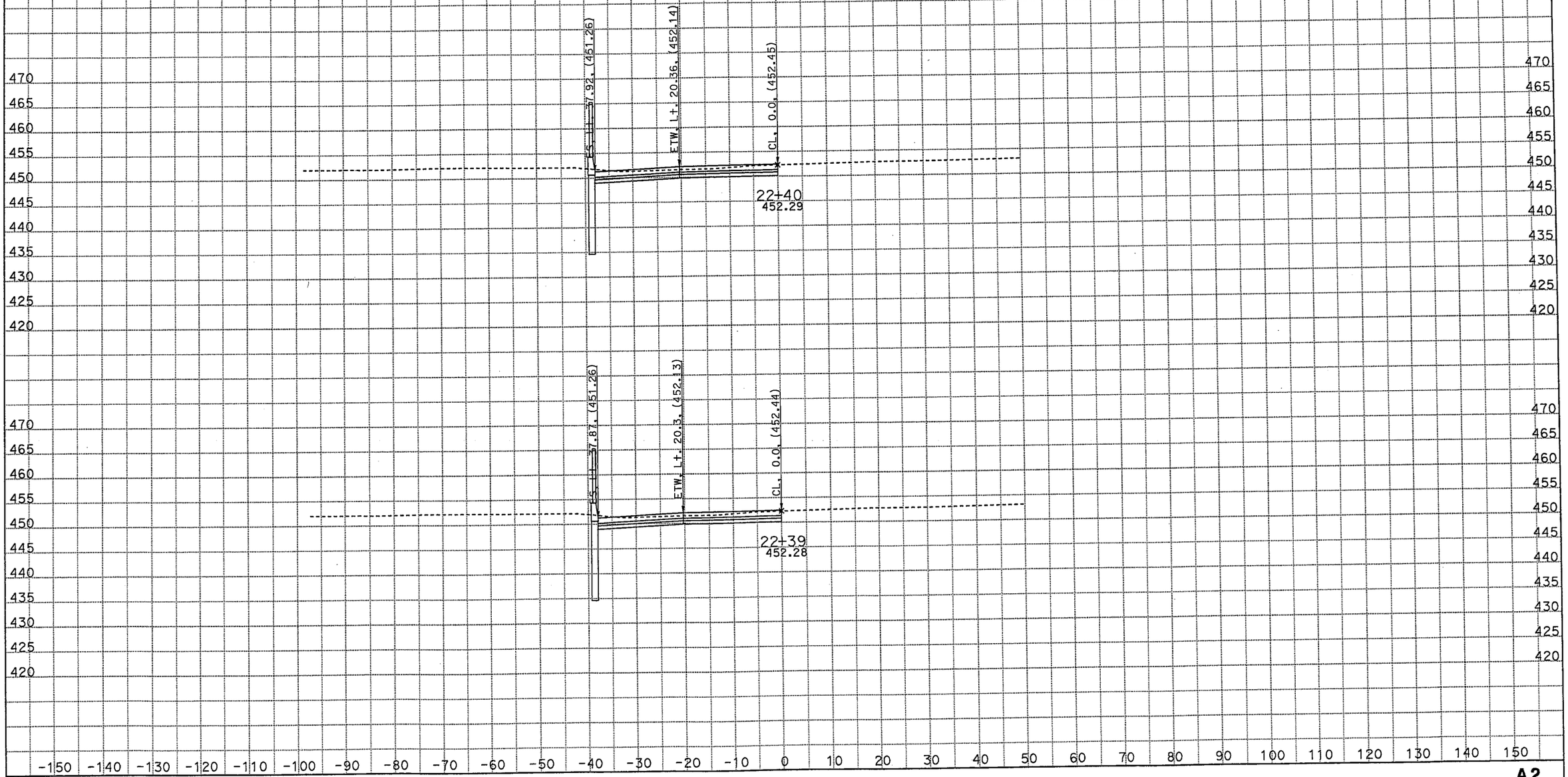

CREATED BY: Minh
DATE: 6/20/2012
KC Project: 0817C
File: D:\AzusaQ7C\a2designxsectionfinalrevise.ear

CONTRACT: 1170U1
DIST/CO/RTE/PM: 07/LA/10/33.2-37.2

SCALE: 1" = 10' Horiz.
1" = 10' Vert.

All Dimensions are US Survey Feet

A2
CROSS SECTIONS
SHEET 147 OF XXX

DESIGN STUDY ONLY

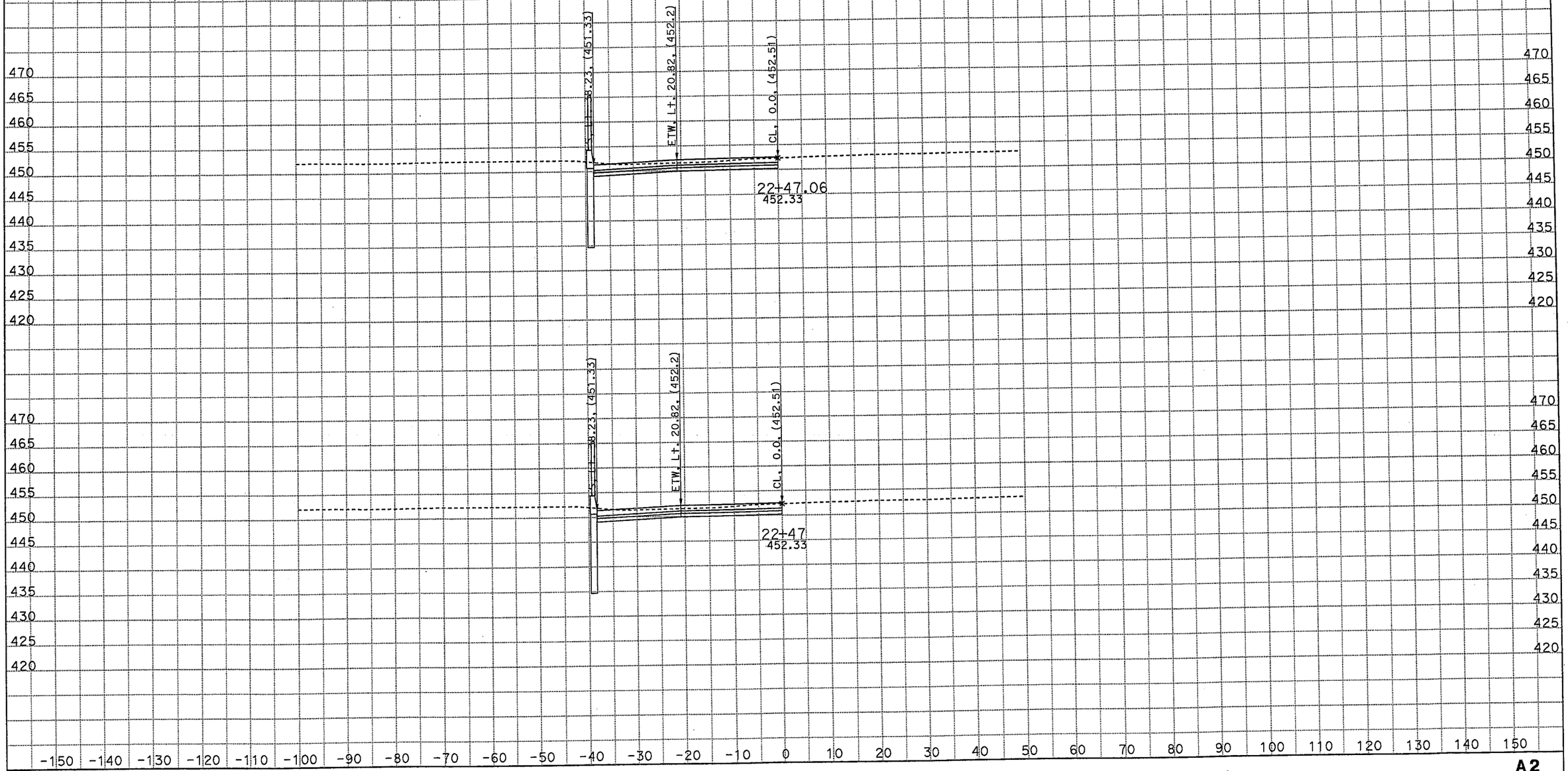

CREATED BY: Minh
DATE: 6/20/2012
KC Project: 0817C
File: D:\AzusaQ7C\a2designxsectionfinalrevise.ear

CONTRACT: 1170U1
DIST/CO/RTE/PM: 07/LA/10/33.2-37.2

SCALE: 1" = 10' Horiz.
1" = 10' Vert.

All Dimensions are US Survey Feet

A2
CROSS SECTIONS
SHEET 151 OF XXX

DESIGN STUDY ONLY

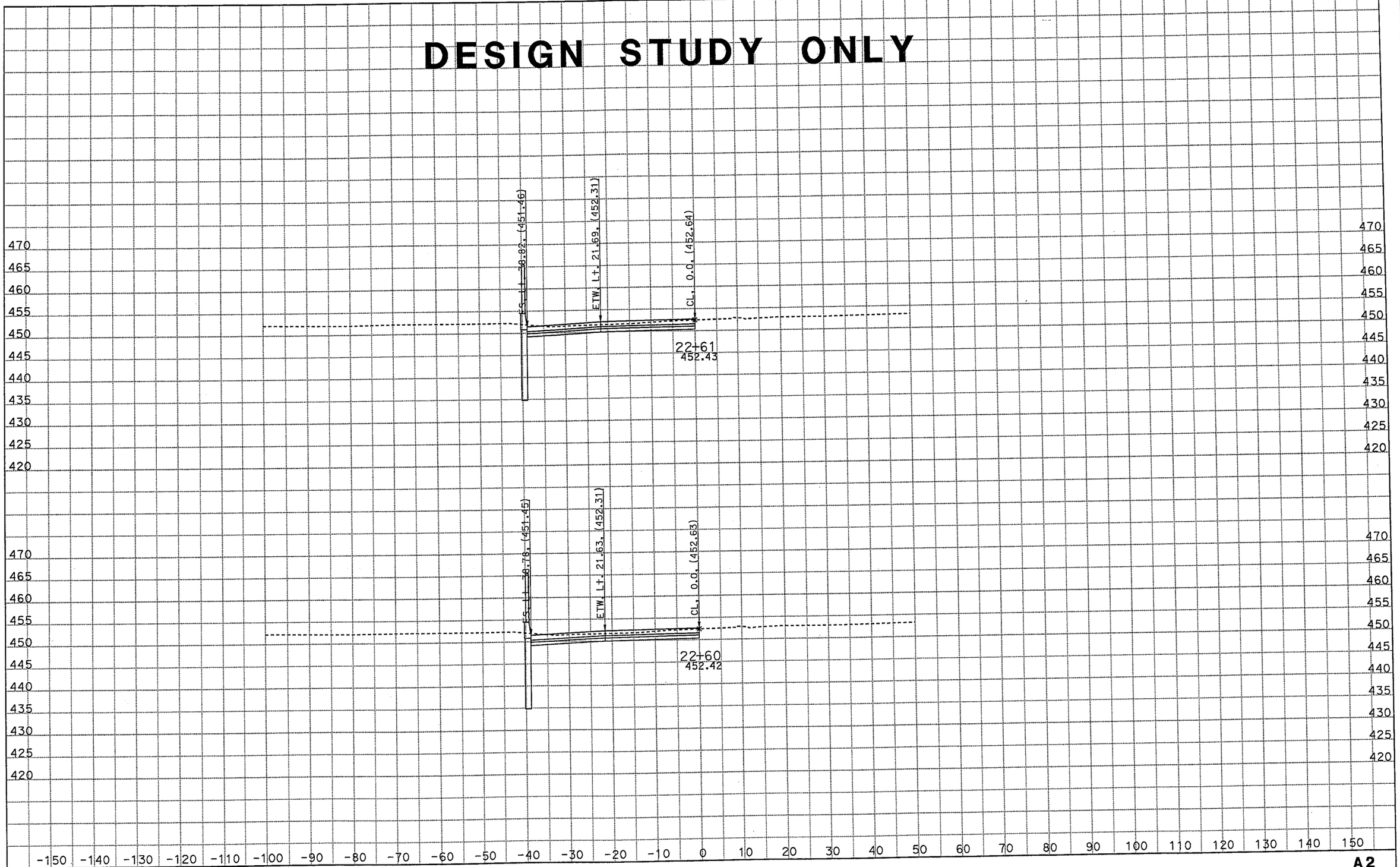

CREATED BY: Minh
DATE: 6/20/2012
KC Project: 0817C
File: D:\AzusaQ7C\a2designxsectionfinalrevise.ear

CONTRACT: 1170U1
DIST/CO/RTE/PM: 07/LA/10/33.2-37.2

SCALE: 1" = 10' Horiz.
1" = 10' Vert.

All Dimensions are US Survey Feet

A2
CROSS SECTIONS
SHEET 158 OF XXX

DESIGN STUDY ONLY

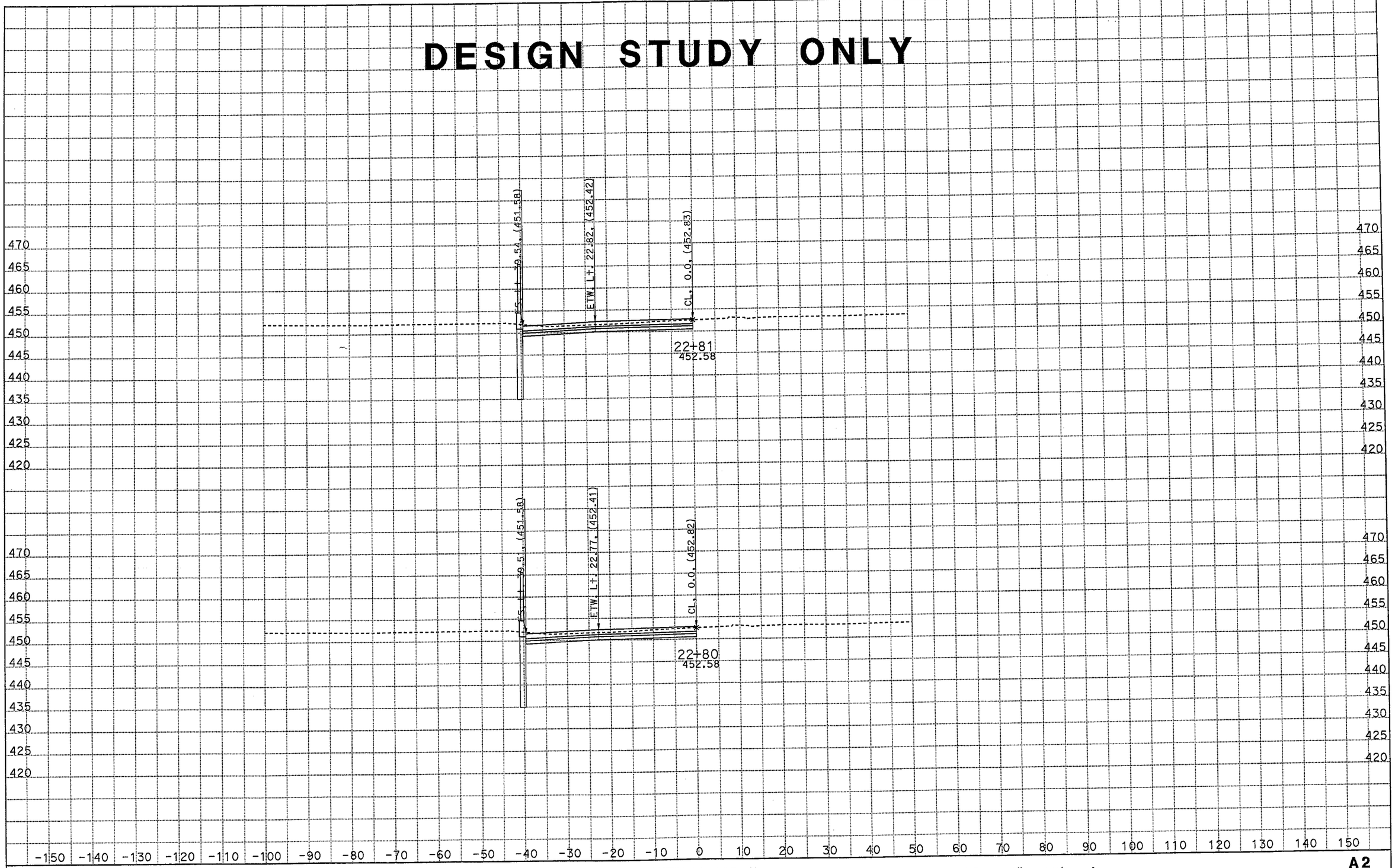

CREATED BY: Minh
DATE: 6/20/2012
KC Project: 0817C
File: D:\AzusaQ7C\a2designxsectionfinalrevise.ear

CONTRACT: 1170U1
DIST/CO/RTE/PM: 07/LA/10/33.2-37.2

SCALE: 1" = 10' Horiz.
1" = 10' Vert.

All Dimensions are US Survey Feet

A2
CROSS SECTIONS
SHEET 168 OF XXX

DESIGN STUDY ONLY

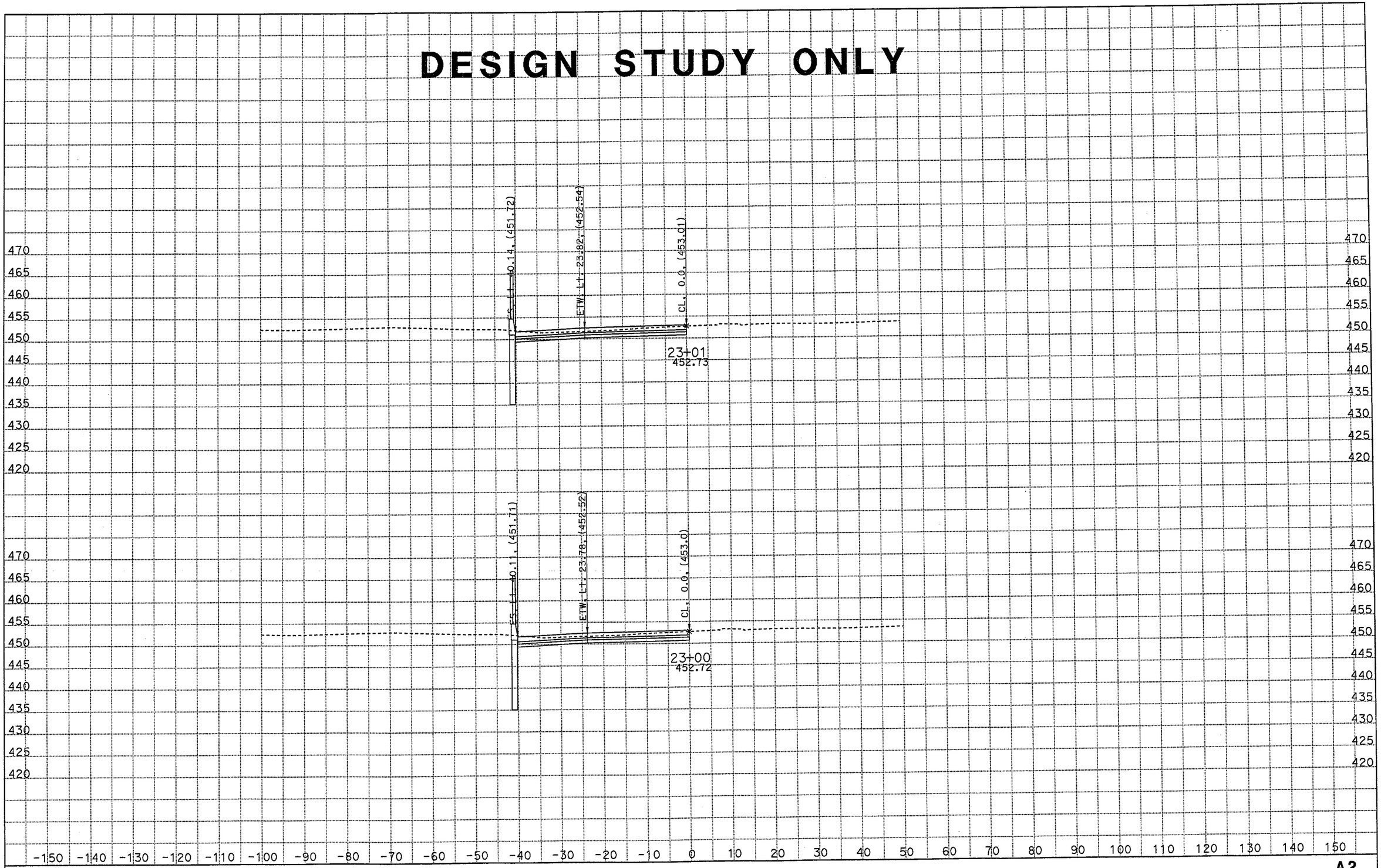

CREATED BY: Minh
DATE: 6/20/2012
KC Project: 0817C File: D:\AzusaQ7C\a2designxsectionfinalrevise.ear

CONTRACT: 1170U1
DIST/CO/RTE/PM: 07/LA/10/33.2-37.2

SCALE: 1" = 10' Horiz.
1" = 10' Vert.

All Dimensions are US Survey Feet

A2
CROSS SECTIONS
SHEET 178 OF XXX

DESIGN STUDY ONLY

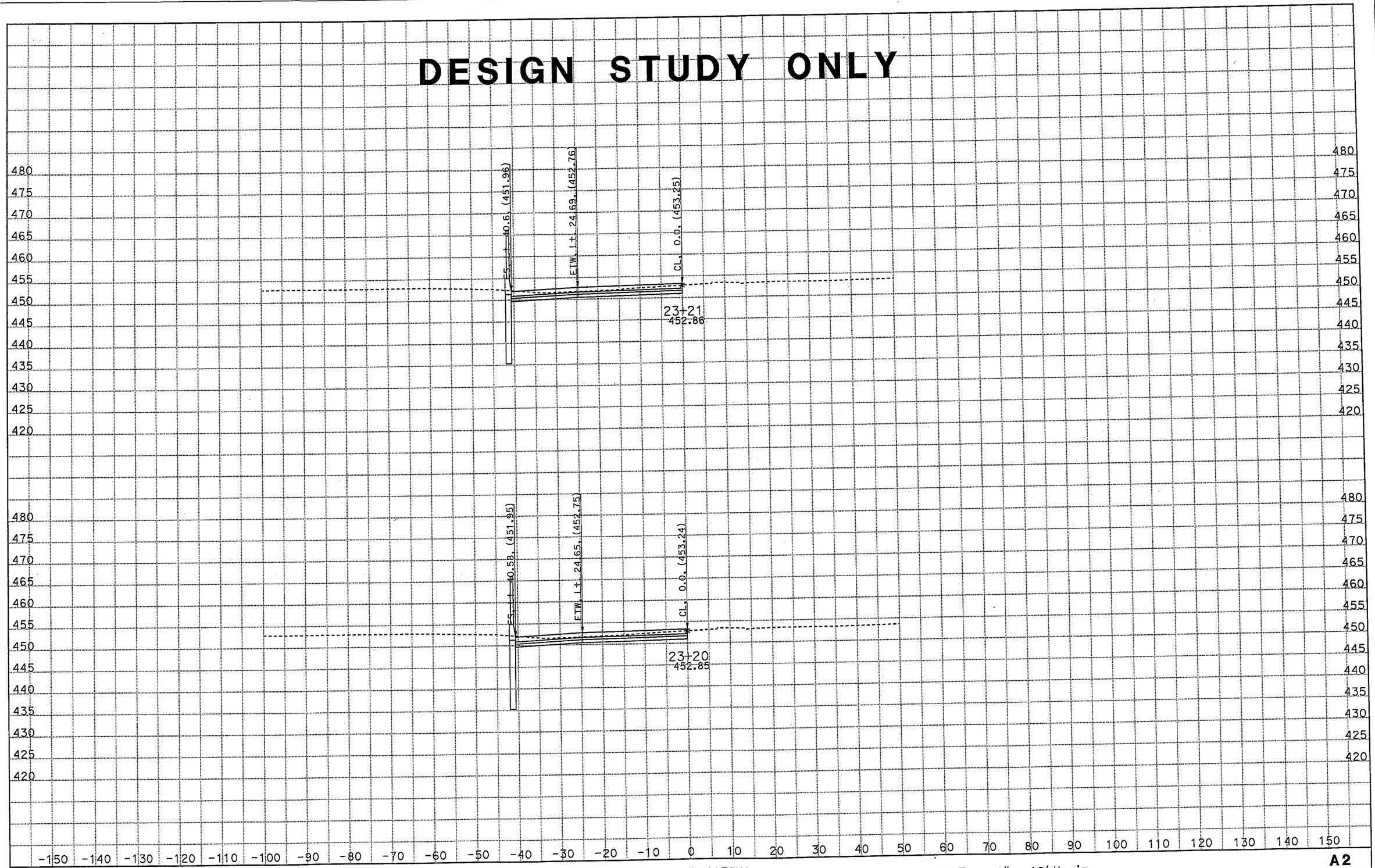

CREATED BY: Minh
DATE: 6/20/2012
KC Project: 0817C
File: D:\AzusaQ7C\a2designxsectionfinalrevise.ear

CONTRACT: 1170U1
DIST/CO/RTE/PM: 07/LA/10/33.2-37.2

SCALE: 1" = 10' Horiz.
1" = 10' Vert.

All Dimensions are US Survey Feet

A2
CROSS SECTIONS
SHEET 188 OF XXX

DESIGN STUDY ONLY

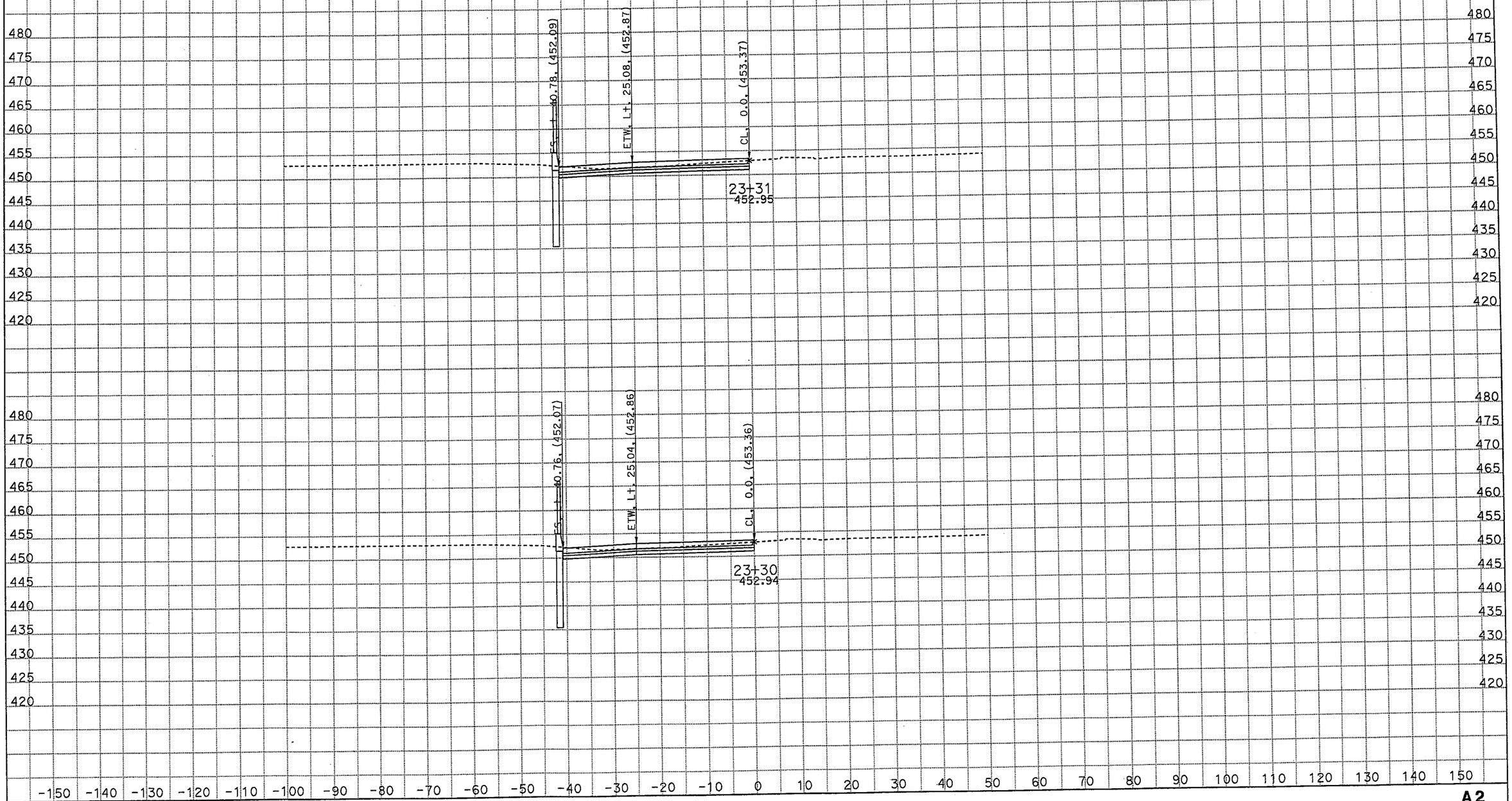

CREATED BY: Minh
DATE: 6/20/2012
KC Project: 0817C
File: D:\AzusaQ7C\a2designxsectionfinalrevise.ear

CONTRACT: 1170U1
DIST/CO/RTE/PM: 07/LA/10/33.2-37.2

SCALE: 1" = 10' Horiz.
1" = 10' Vert.

All Dimensions are US Survey Feet

A2
CROSS SECTIONS
SHEET 193 OF XXX

DESIGN STUDY ONLY

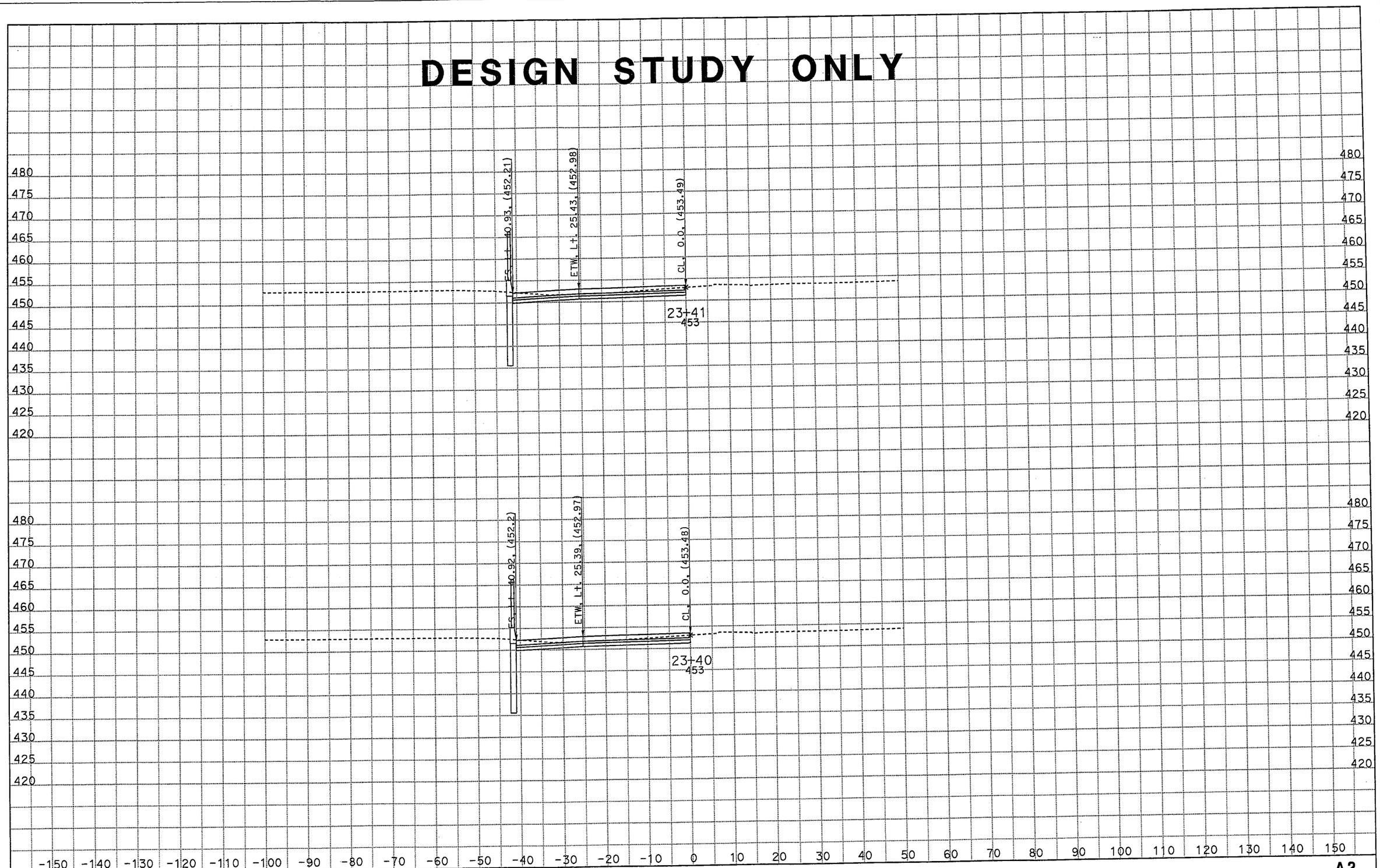

CREATED BY: Minh
DATE: 6/20/2012
KC Project: 0817C
File: D:\Azusa07C\a2designxsectionfinalrevise.ear

CONTRACT: 1170U1
DIST/CO/RTE/PM: 07/LA/10/33.2-37.2

SCALE: 1" = 10' Horiz.
1" = 10' Vert.

All Dimensions are US Survey Feet

A2
CROSS SECTIONS
SHEET 198 OF XXX

DESIGN STUDY ONLY

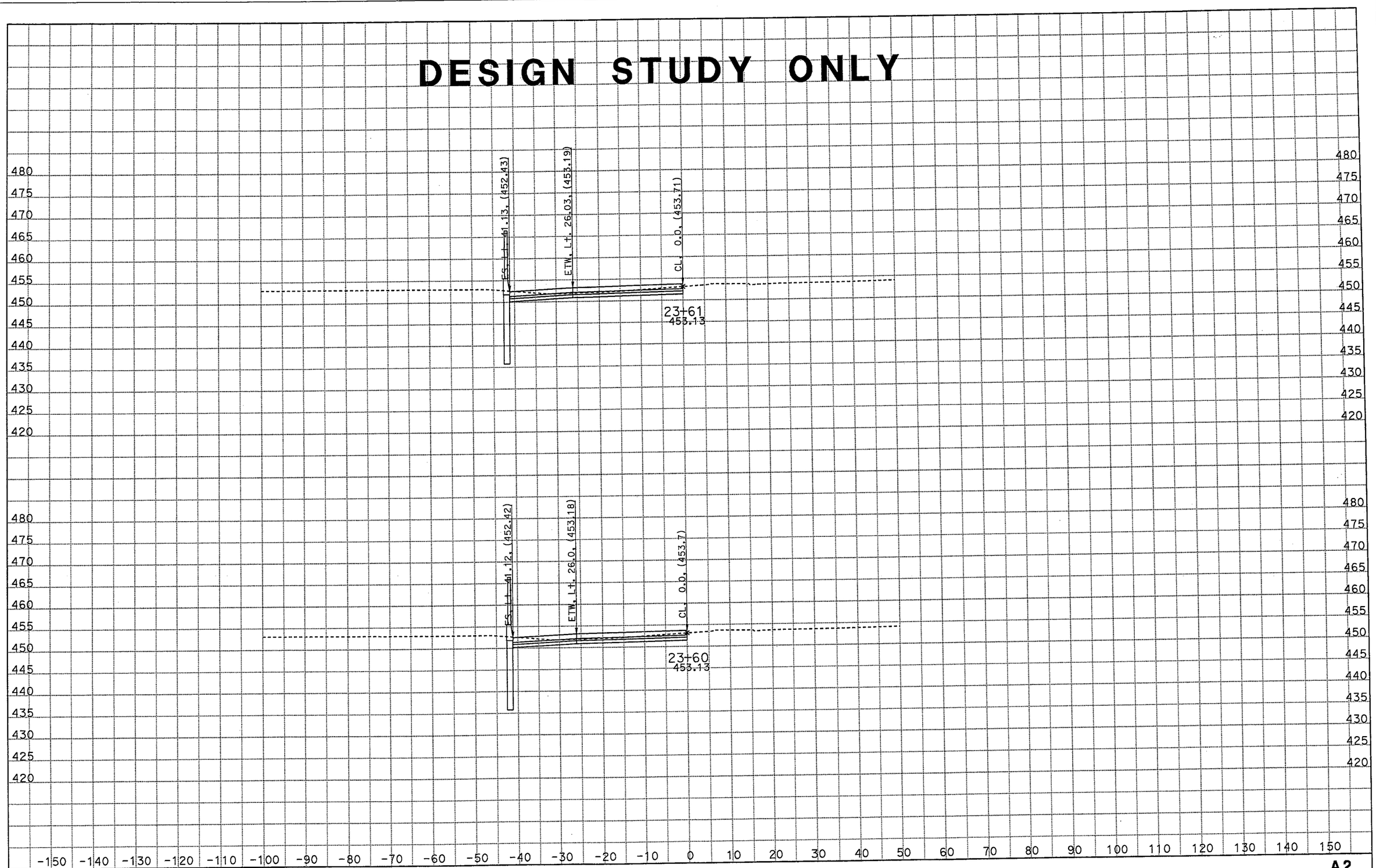

CREATED BY: Minh
DATE: 6/20/2012
KC Project: 0817C
File: D:\AzusaQ7C\a2designxsectionfinalrevise.ear

CONTRACT: 1170U1
DIST/CO/RTE/PM: 07/LA/10/33.2-37.2

SCALE: 1" = 10' Horiz.
1" = 10' Vert.

All Dimensions are US Survey Feet

A2
CROSS SECTIONS
SHEET 208 OF XXX

DESIGN STUDY ONLY

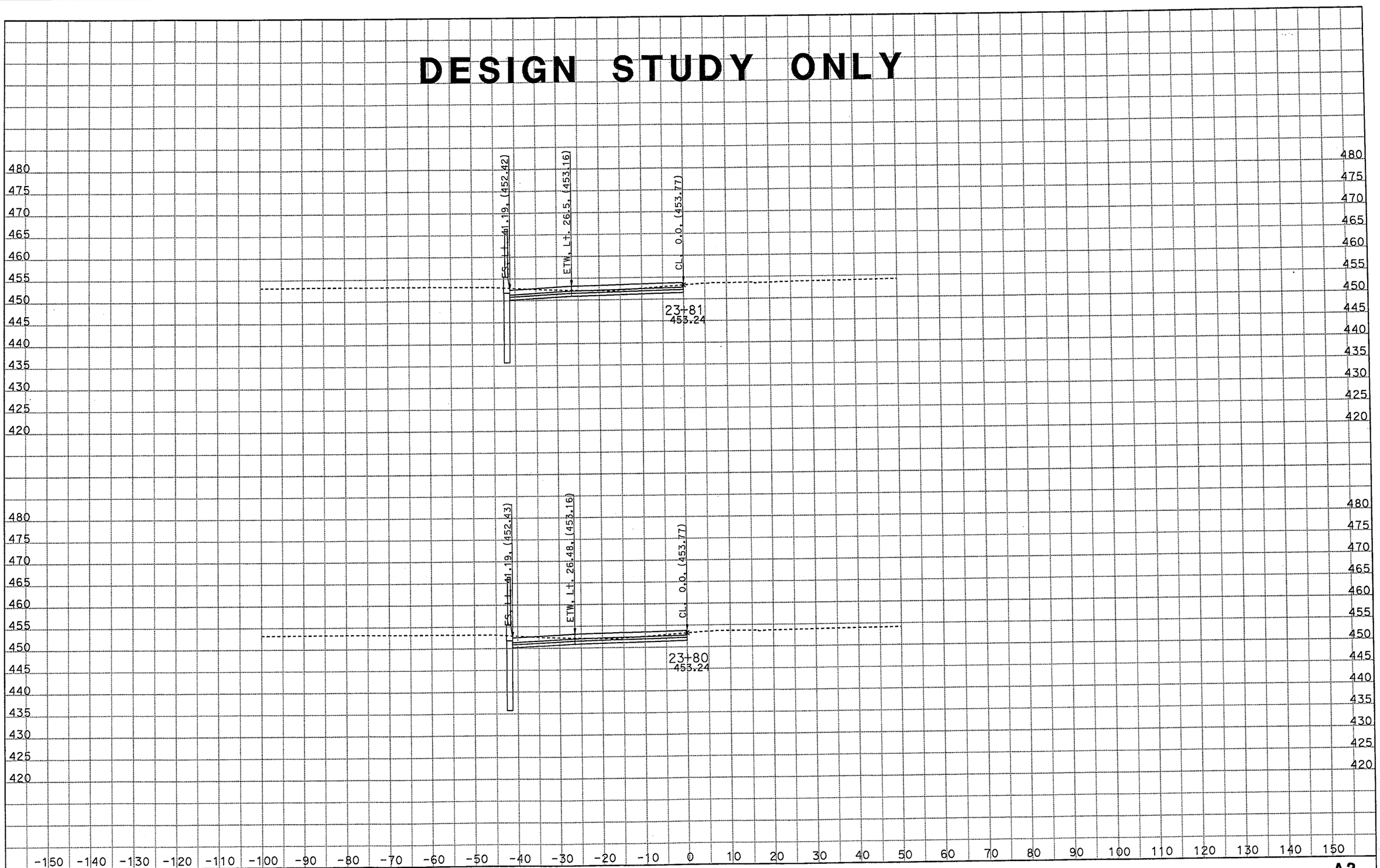

CREATED BY: Minh
DATE: 6/20/2012
KC Project: 0817C
File: D:\AzusaQ7C\a2designxsectionfinalrevise.ear

CONTRACT: 1170U1
DIST/CO/RTE/PM: 07/LA/10/33.2-37.2

SCALE: 1" = 10' Horiz.
1" = 10' Vert.

All Dimensions are US Survey Feet

A2
CROSS SECTIONS
SHEET 218 OF XXX

DESIGN STUDY ONLY

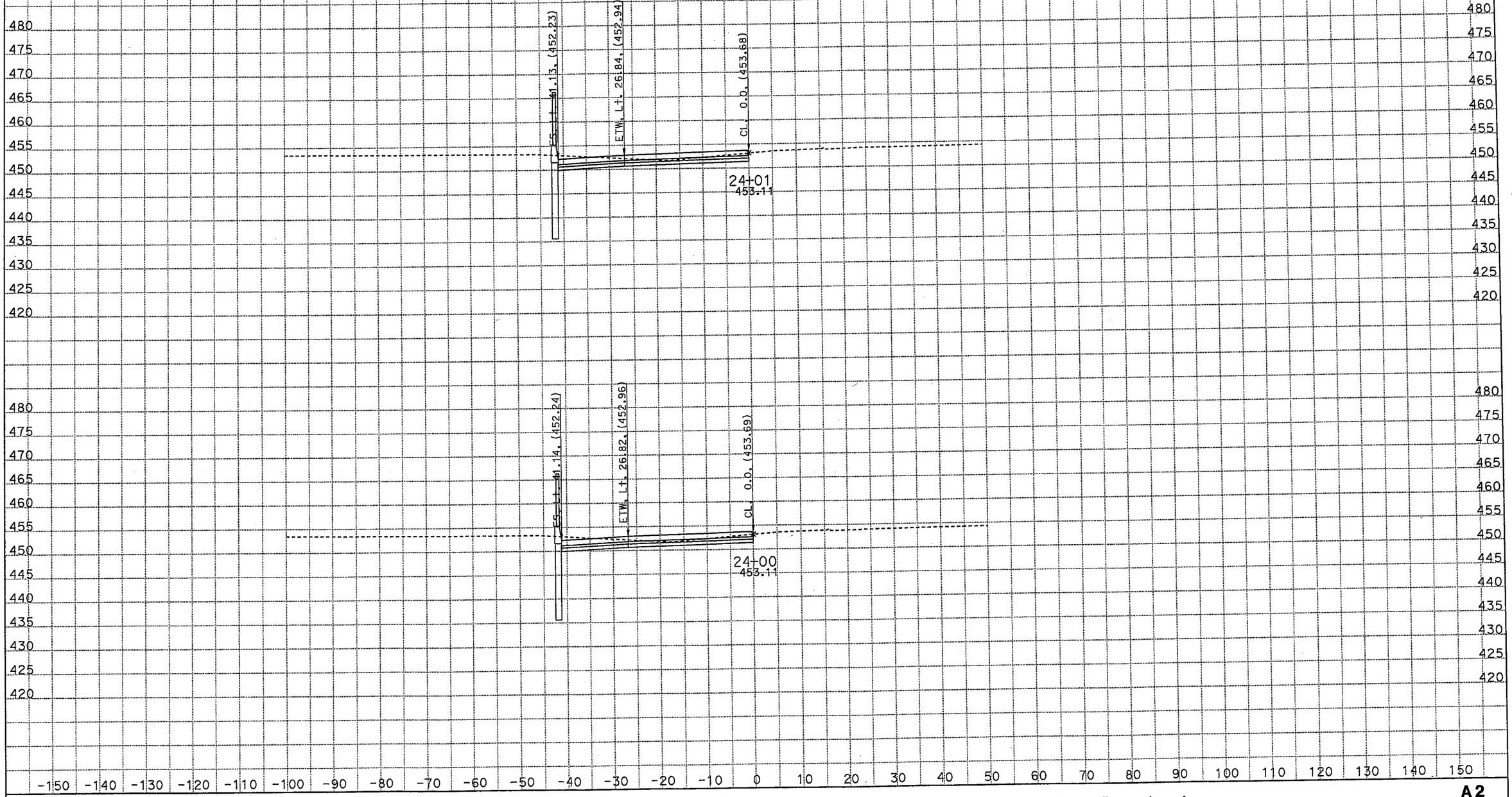

CREATED BY: Minh
DATE: 6/20/2012
KC Project: 0817C
File: D:\AzusaQ7C\a2designxsectionfinalrevise.ear

CONTRACT: 1170U1
DIST/CO/RTE/PM: 07/LA/10/33.2-37.2

SCALE: 1" = 10' Horiz.
1" = 10' Vert.

All Dimensions are US Survey Feet

A2
CROSS SECTIONS
SHEET 228 OF XXX

DESIGN STUDY ONLY

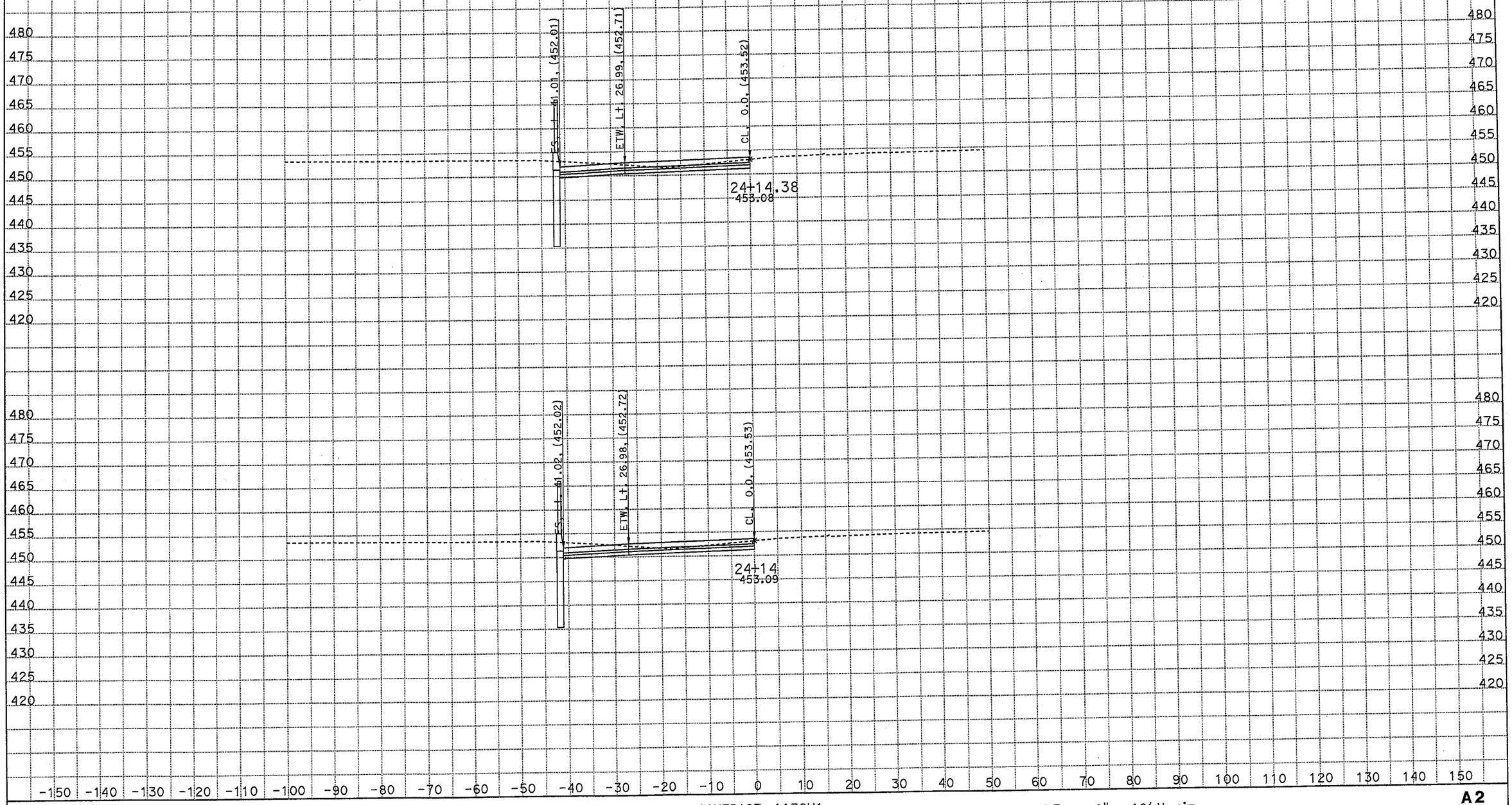

CREATED BY: Minh
DATE: 6/20/2012
KC Project: 0817C
File: D:\AzusaQ7C\a2designxsectionfinalrevise.ear

CONTRACT: 1170U1
DIST/CO/RTE/PM: 07/LA/10/33.2-37.2

SCALE: 1" = 10' Horiz.
1" = 10' Vert.

All Dimensions are US Survey Feet

A2
CROSS SECTIONS
SHEET 235 OF XXX

DESIGN STUDY ONLY

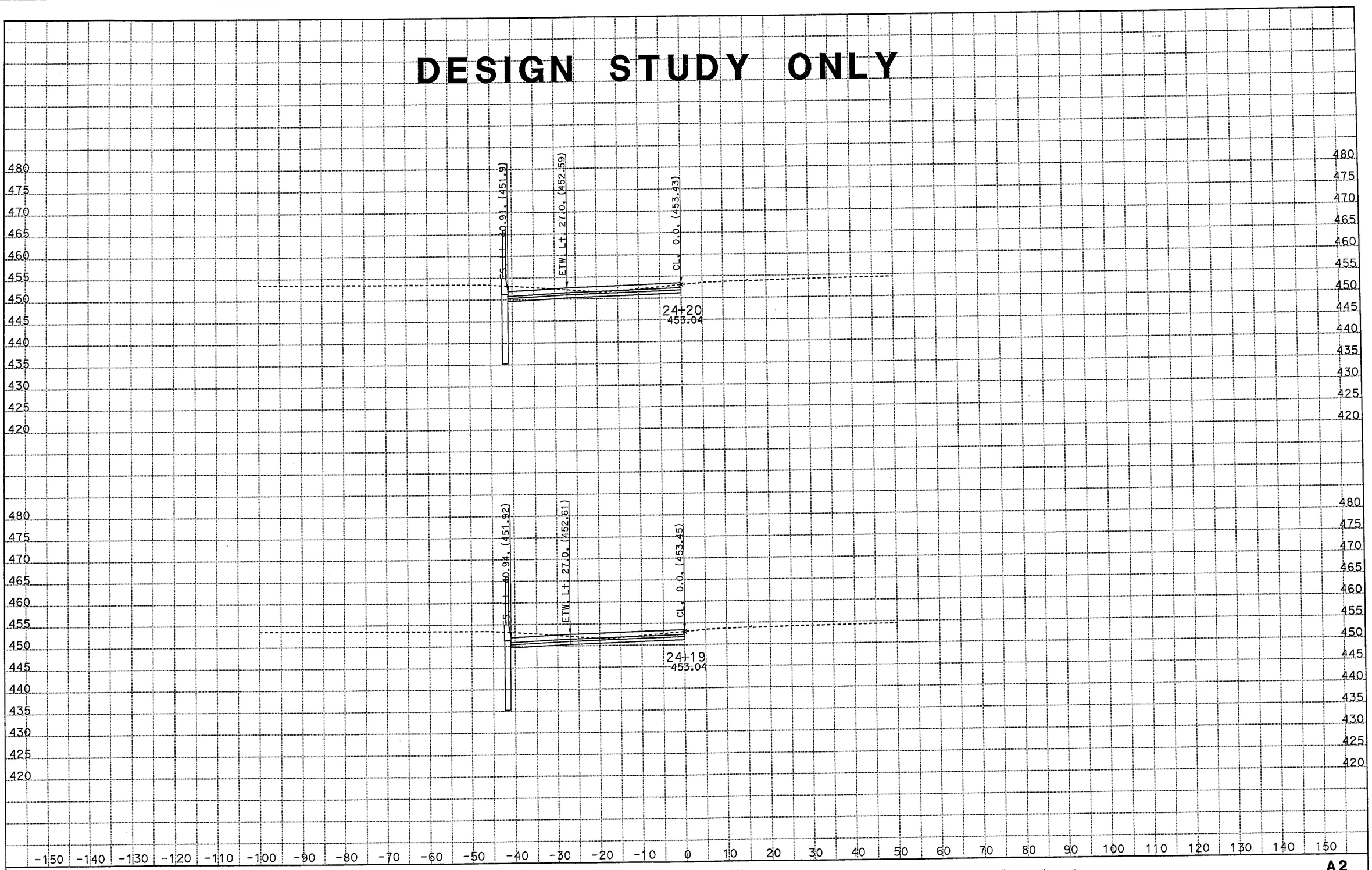

CREATED BY: Minh
DATE: 6/20/2012
KC Project: 0817C
File: D:\AzusaQ7C\a2designxsectionfinalrevise.ear

CONTRACT: 1170U1
DIST/CO/RTE/PM: 07/LA/10/33.2-37.2

SCALE: 1" = 10' Horiz.
1" = 10' Vert.

All Dimensions are US Survey Feet

A2
CROSS SECTIONS
SHEET 238 OF XXX

DESIGN STUDY ONLY

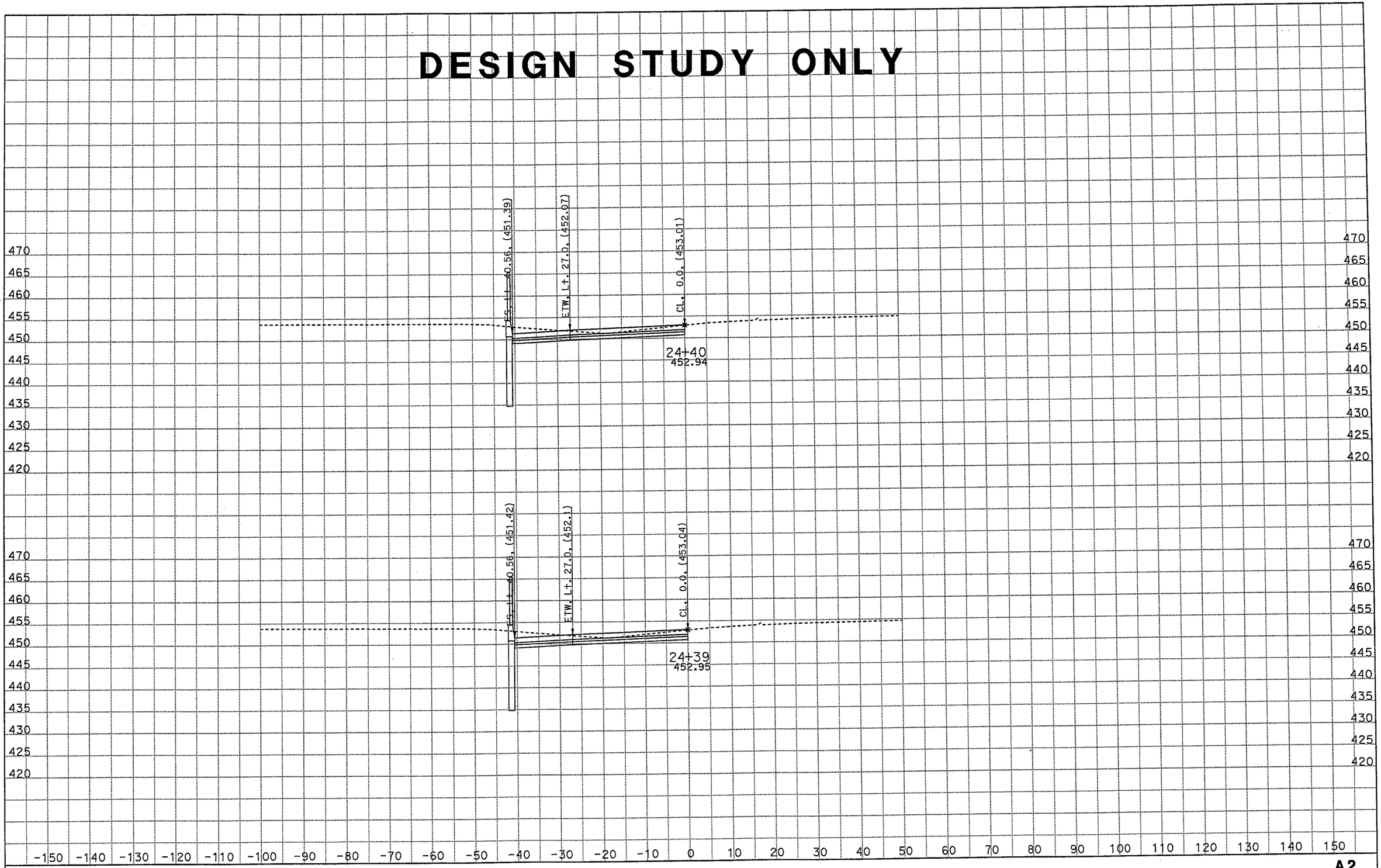

CREATED BY: Minh
DATE: 6/20/2012
KC Project: 0817C File: D:\AzusaQ7C\a2designxsectionfinalrevise.ear

CONTRACT: 1170U1
DIST/CO/RTE/PM: 07/LA/10/33.2-37.2

SCALE: 1" = 10' Horiz.
1" = 10' Vert.

All Dimensions are US Survey Feet

A2
CROSS SECTIONS
SHEET 248 OF XXX

DESIGN STUDY ONLY

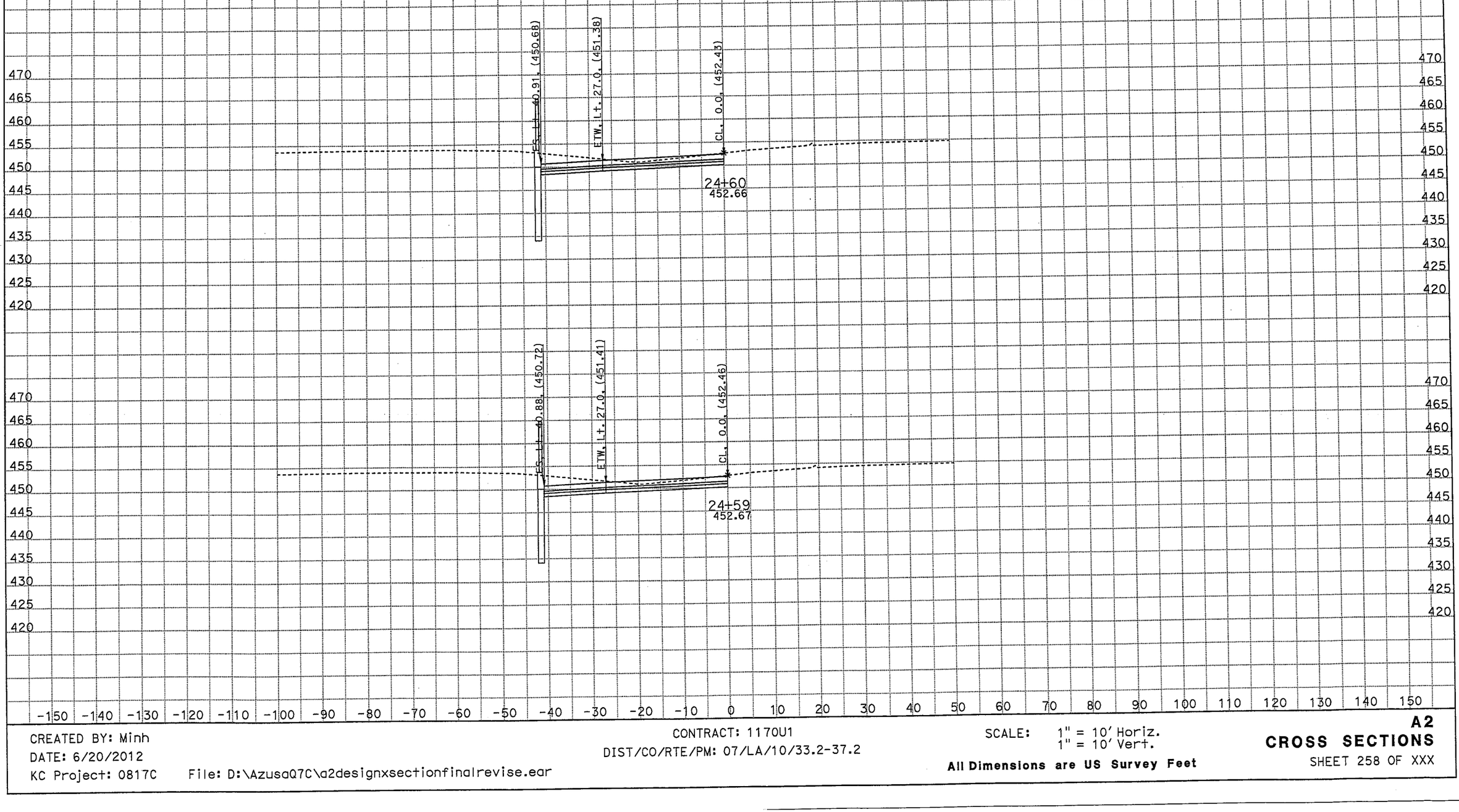

CREATED BY: Minh
DATE: 6/20/2012
KC Project: 0817C
File: D:\AzusaQ7C\a2designxsectionfinalrevise.ear

CONTRACT: 1170U1
DIST/CO/RTE/PM: 07/LA/10/33.2-37.2

SCALE: 1" = 10' Horiz.
1" = 10' Vert.

All Dimensions are US Survey Feet

A2
CROSS SECTIONS
SHEET 258 OF XXX

DESIGN STUDY ONLY

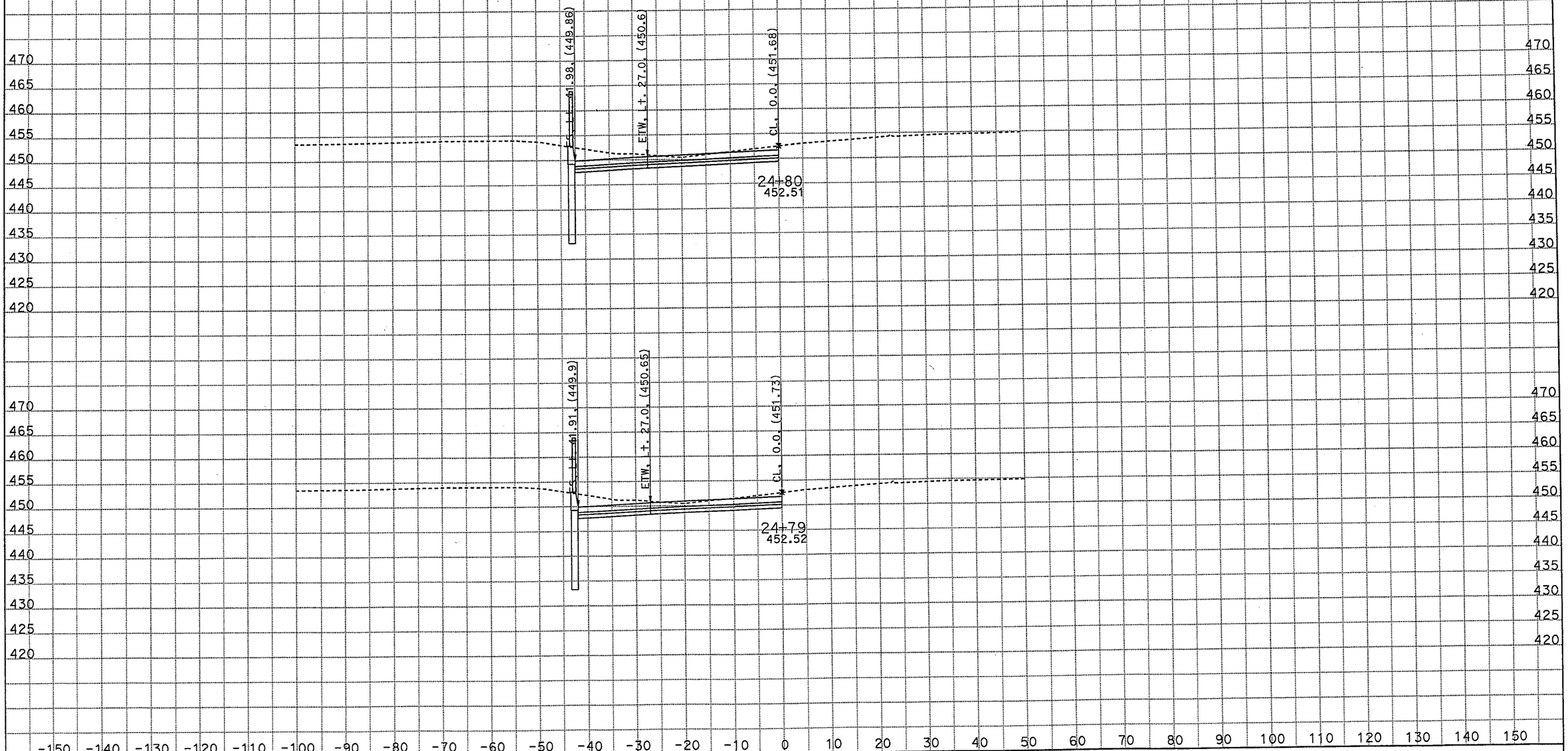

CREATED BY: Minh
DATE: 6/20/2012
KC Project: 0817C
File: D:\AzusaQ7C\a2designxsectionfinalrevise.ear

CONTRACT: 1170U1
DIST/CO/RTE/PM: 07/LA/10/33.2-37.2

SCALE: 1" = 10' Horiz.
1" = 10' Vert.

All Dimensions are US Survey Feet

A2
CROSS SECTIONS
SHEET 268 OF XXX

DESIGN STUDY ONLY

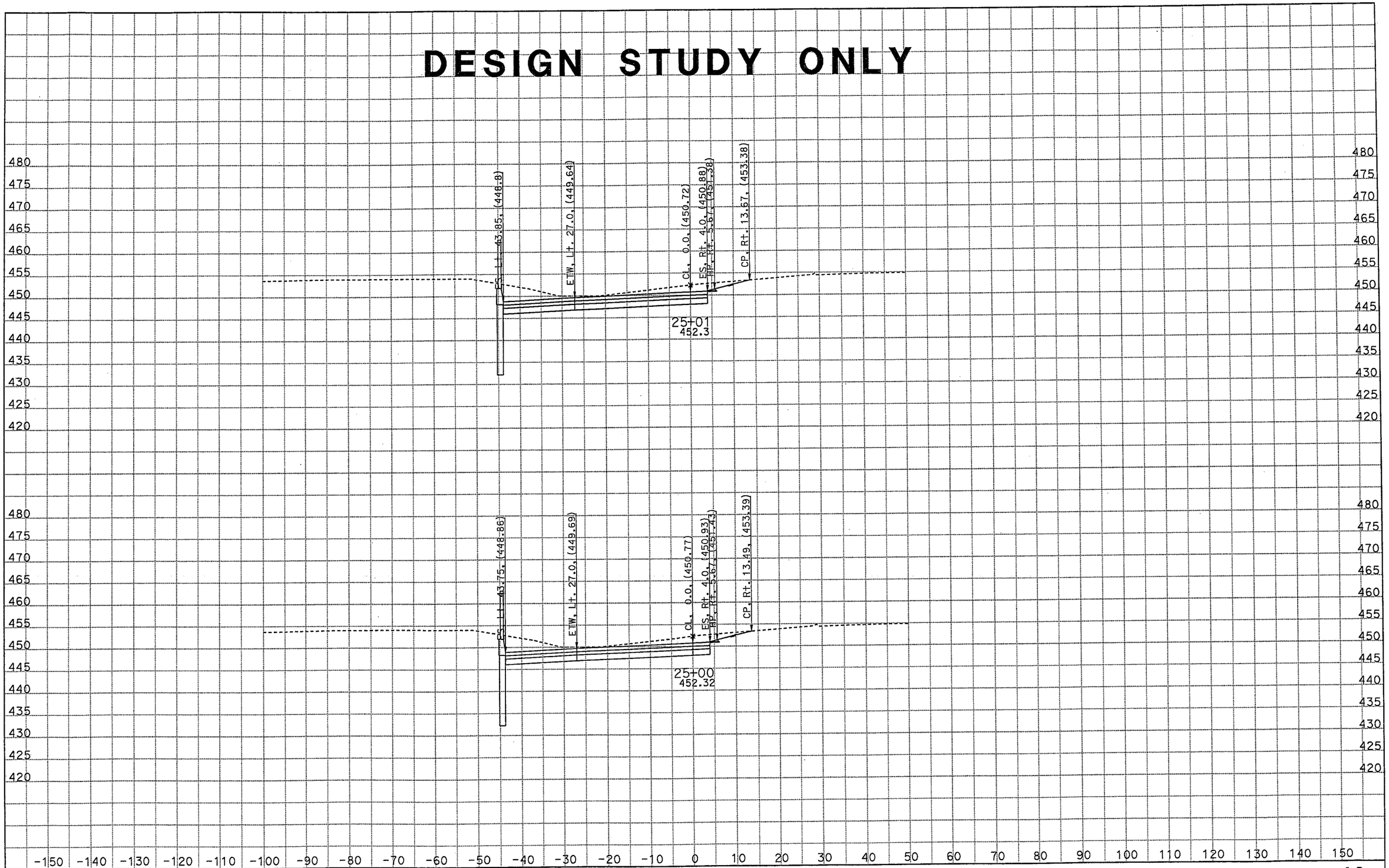

CREATED BY: Minh
DATE: 6/20/2012
KC Project: 0817C
File: D:\Azusa07C\a2designxsectionfinalrevise.ear

CONTRACT: 1170U1
DIST/CO/RTE/PM: 07/LA/10/33.2-37.2

SCALE: 1" = 10' Horiz.
1" = 10' Vert.

All Dimensions are US Survey Feet

A2
CROSS SECTIONS
SHEET 279 OF XXX

DESIGN STUDY ONLY

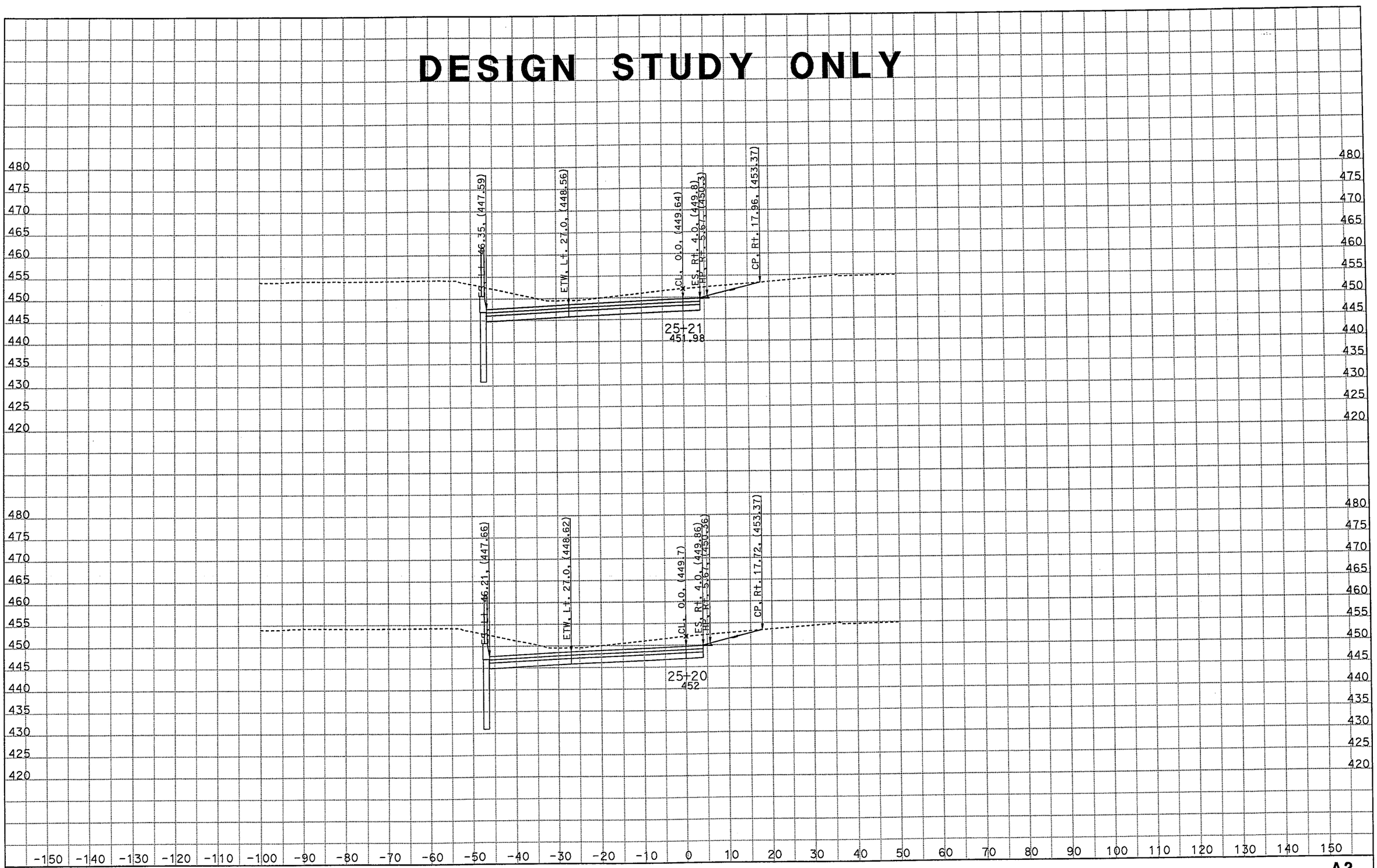

CREATED BY: Minh
DATE: 6/20/2012
KC Project: 0817C
File: D:\AzusaQ7C\a2designxsectionfinalrevise.ear

CONTRACT: 1170U1
DIST/CO/RTE/PM: 07/LA/10/33.2-37.2

SCALE: 1" = 10' Horiz.
1" = 10' Vert.
All Dimensions are US Survey Feet

A2
CROSS SECTIONS
SHEET 289 OF XXX

DESIGN STUDY ONLY

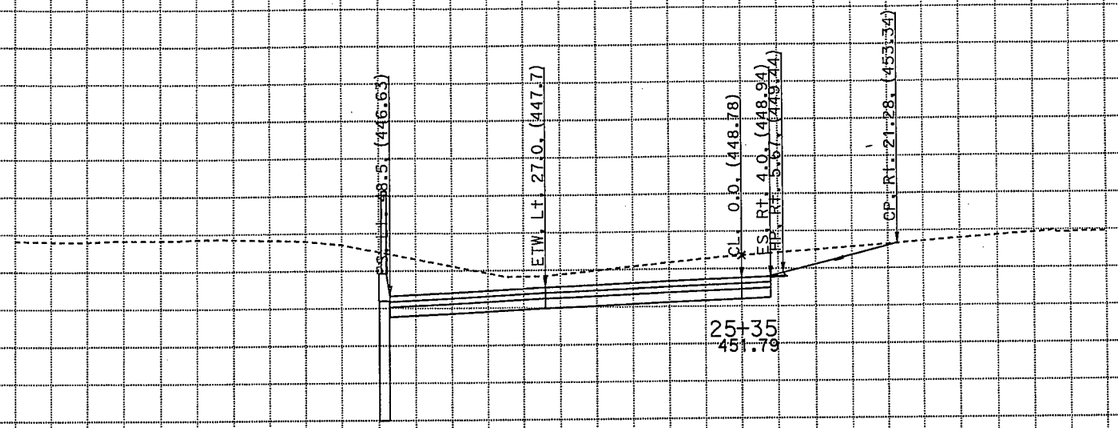

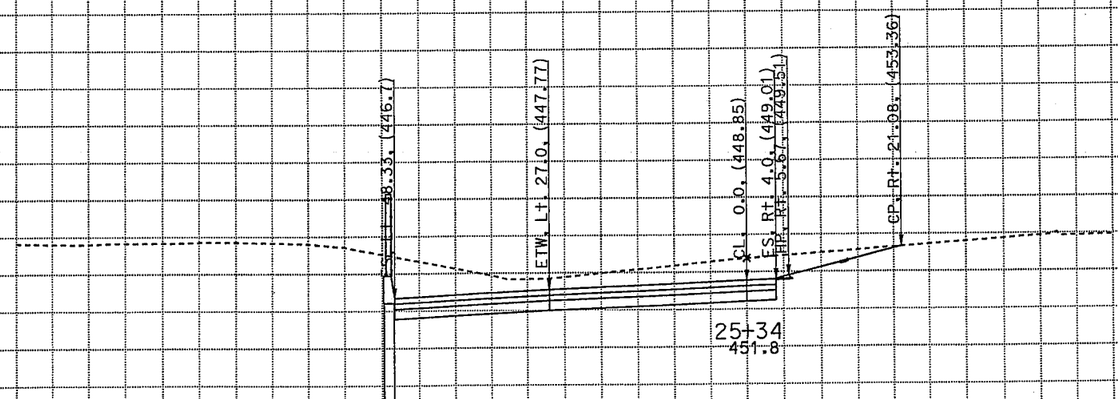

CREATED BY: Minh
DATE: 6/20/2012
KC Project: 0817C File: D:\AzusaQ7C\a2designxsectionfinalrevise.ear

CONTRACT: 1170U1
DIST/CO/RTE/PM: 07/LA/10/33.2-37.2

SCALE: 1" = 10' Horiz.
1" = 10' Vert.

All Dimensions are US Survey Feet

A2
CROSS SECTIONS
SHEET 296 OF XXX

DESIGN STUDY ONLY

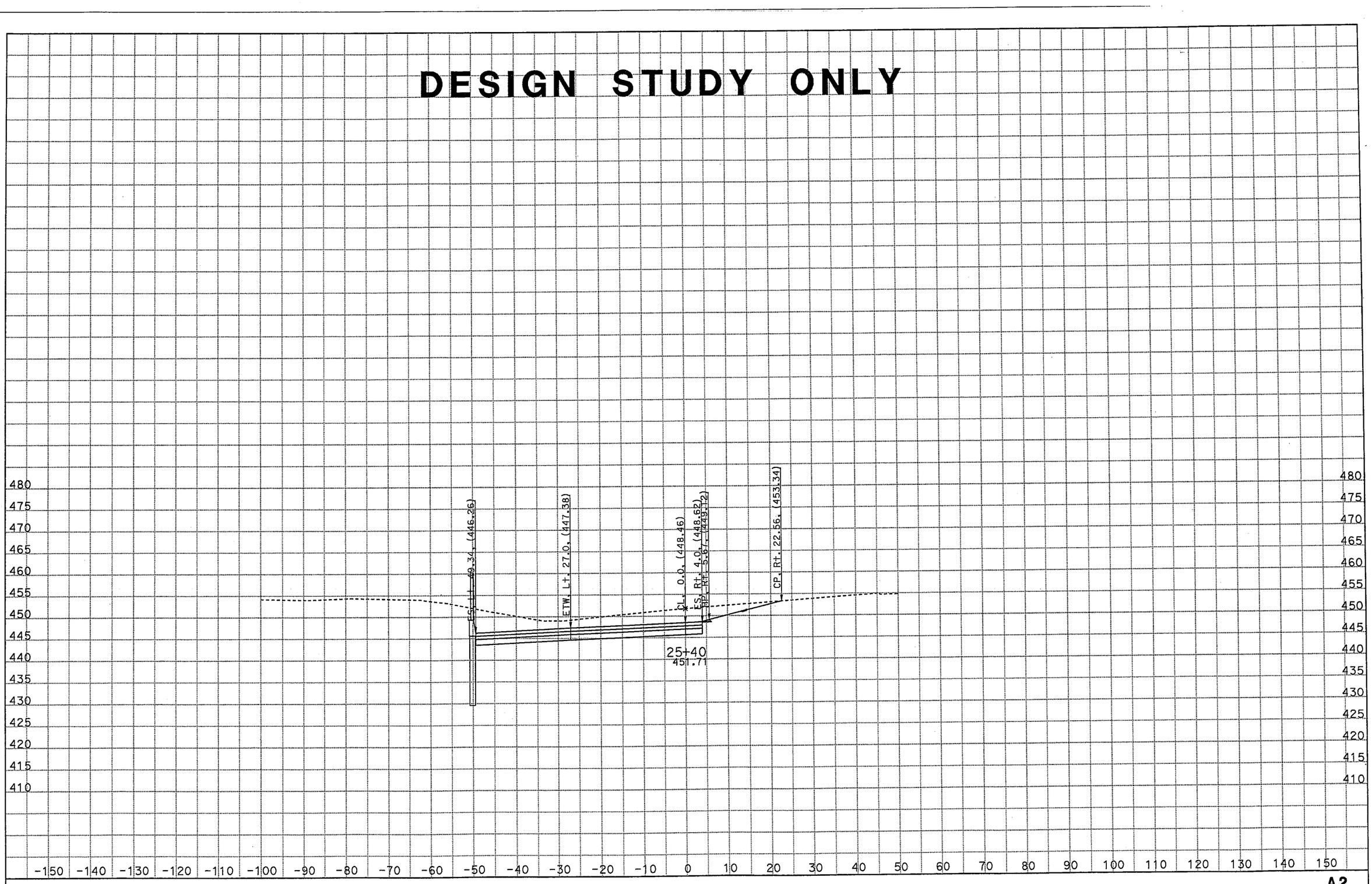

CREATED BY: Minh
DATE: 6/20/2012
KC Project: 0817C
File: D:\AzusaQ7C\a2designxsectionfinalrevise.ear

CONTRACT: 1170U1
DIST/CO/RTE/PM: 07/LA/10/33.2-37.2

SCALE: 1" = 10' Horiz.
1" = 10' Vert.

All Dimensions are US Survey Feet

A2
CROSS SECTIONS
SHEET 301 OF XXX

DESIGN STUDY ONLY

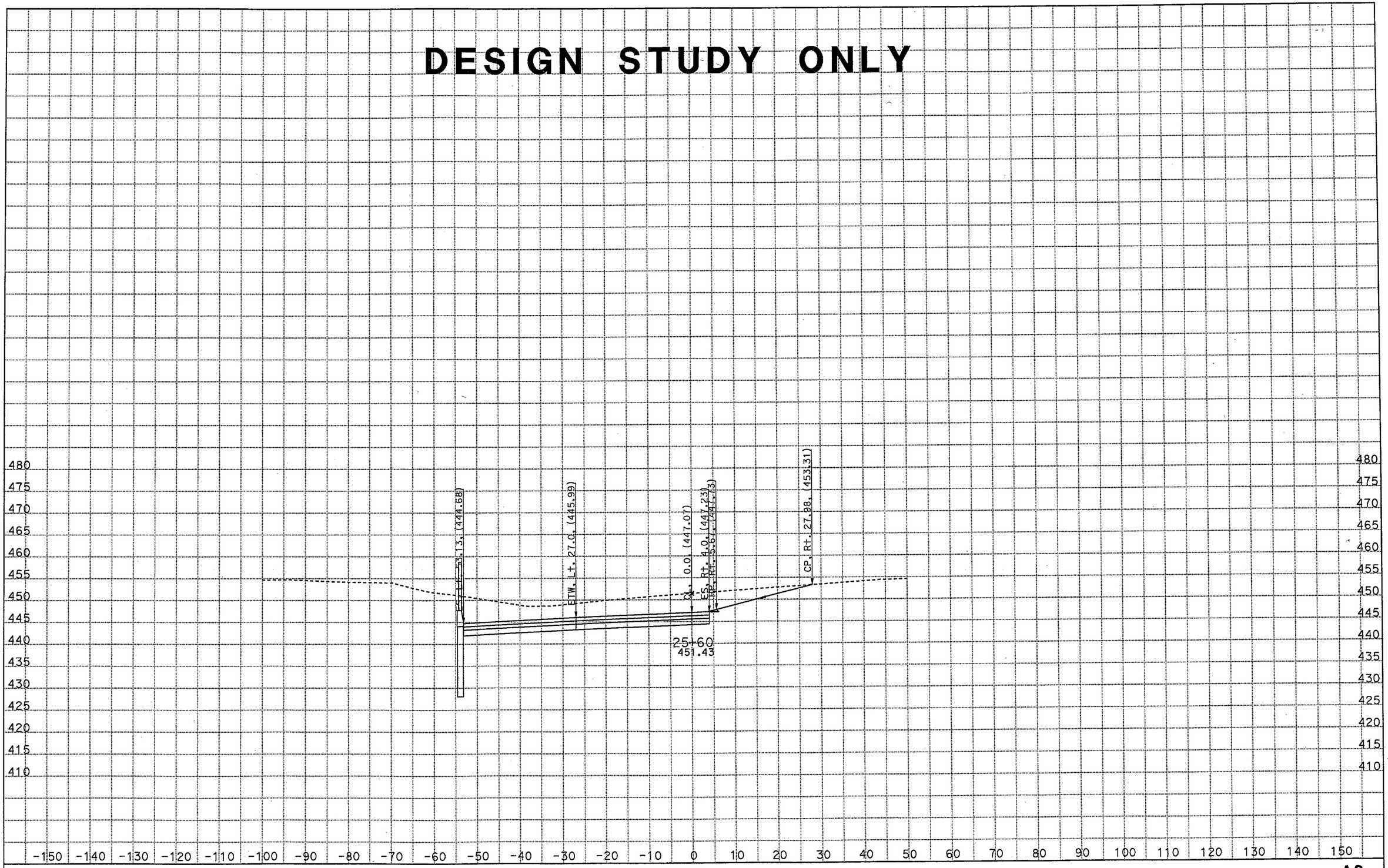

CREATED BY: Minh
DATE: 6/20/2012
KC Project: 0817C
File: D:\AzusaQ7C\a2designxsectionfinalrevise.ear

CONTRACT: 1170U1
DIST/CO/RTE/PM: 07/LA/10/33.2-37.2

SCALE: 1" = 10' Horiz.
1" = 10' Vert.

All Dimensions are US Survey Feet

A2
CROSS SECTIONS
SHEET 321 OF XXX

DESIGN STUDY ONLY

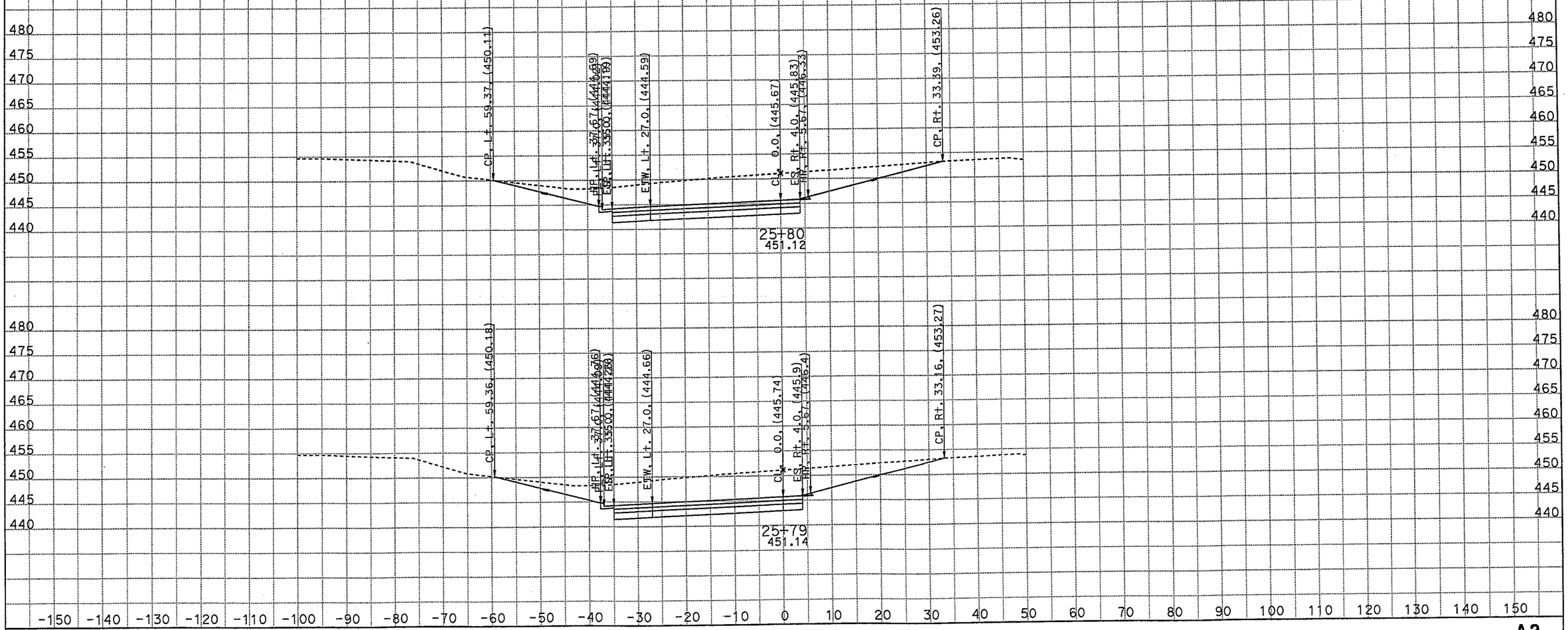

CREATED BY: Minh
DATE: 6/20/2012
KC Project: 0817C
File: D:\AzusaQ7C\a2designxsectionfinalrevise.ear

CONTRACT: 1170U1
DIST/CO/RTE/PM: 07/LA/10/33.2-37.2

SCALE: 1" = 10' Horiz.
1" = 10' Vert.

All Dimensions are US Survey Feet

A2
CROSS SECTIONS
SHEET 339 OF XXX

DESIGN STUDY ONLY

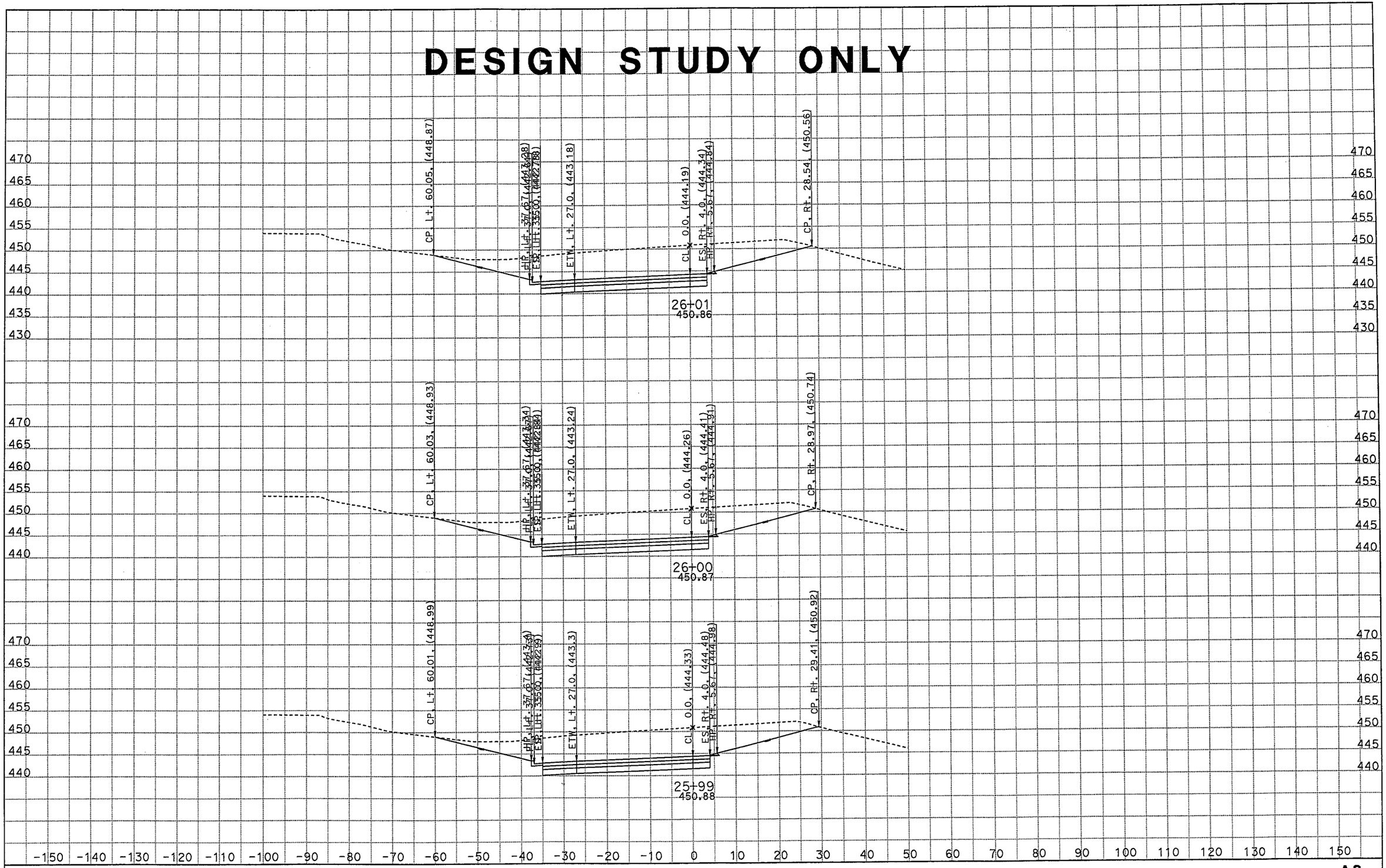

CREATED BY: Minh
DATE: 6/20/2012
KC Project: 0817C File: D:\AzusaQ7C\a2designxsectionfinalrevise.ear

CONTRACT: 1170U1
DIST/CO/RTE/PM: 07/LA/10/33.2-37.2

SCALE: 1" = 10' Horiz.
1" = 10' Vert.

All Dimensions are US Survey Feet

A2
CROSS SECTIONS
SHEET 346 OF XXX

DESIGN STUDY ONLY

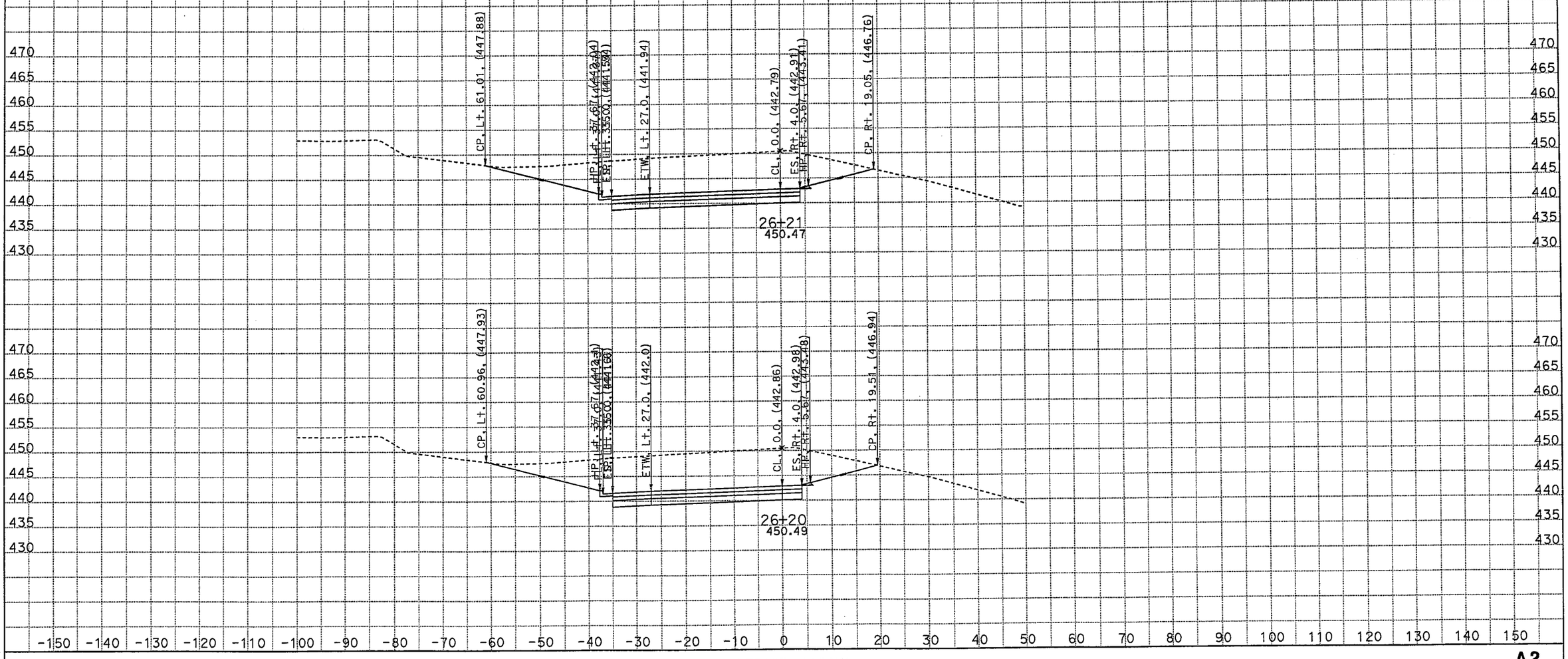

CREATED BY: Minh
DATE: 6/20/2012
KC Project: 0817C
File: D:\AzusaQ7C\a2designxsectionfinalrevise.ear

CONTRACT: 1170U1
DIST/CO/RTE/PM: 07/LA/10/33.2-37.2

SCALE: 1" = 10' Horiz.
1" = 10' Vert.

All Dimensions are US Survey Feet

A2
CROSS SECTIONS
SHEET 356 OF XXX

DESIGN STUDY ONLY

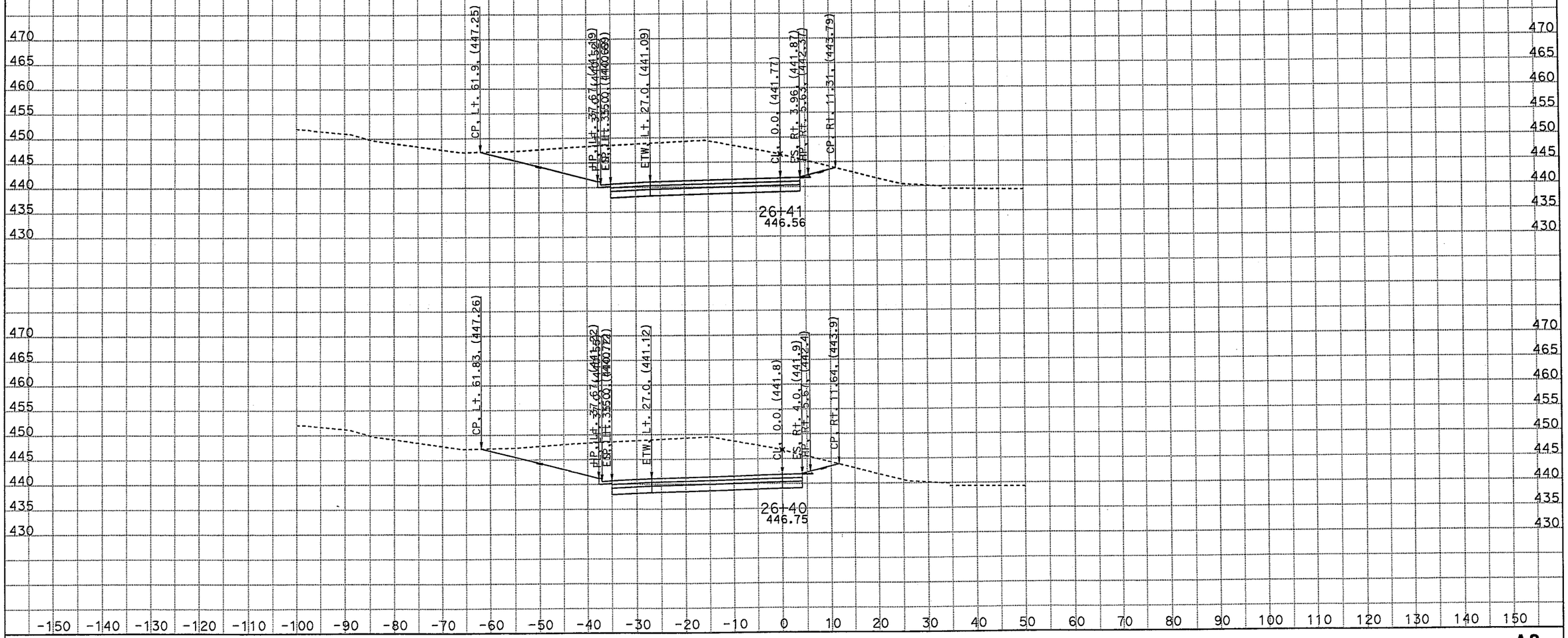

CREATED BY: Minh
DATE: 6/20/2012
KC Project: 0817C File: D:\AzusaQ7C\a2designxsectionfinalrevise.ear

CONTRACT: 1170U1
DIST/CO/RTE/PM: 07/LA/10/33.2-37.2

SCALE: 1" = 10' Horiz.
1" = 10' Vert.

All Dimensions are US Survey Feet

A2
CROSS SECTIONS
SHEET 366 OF XXX

DESIGN STUDY ONLY

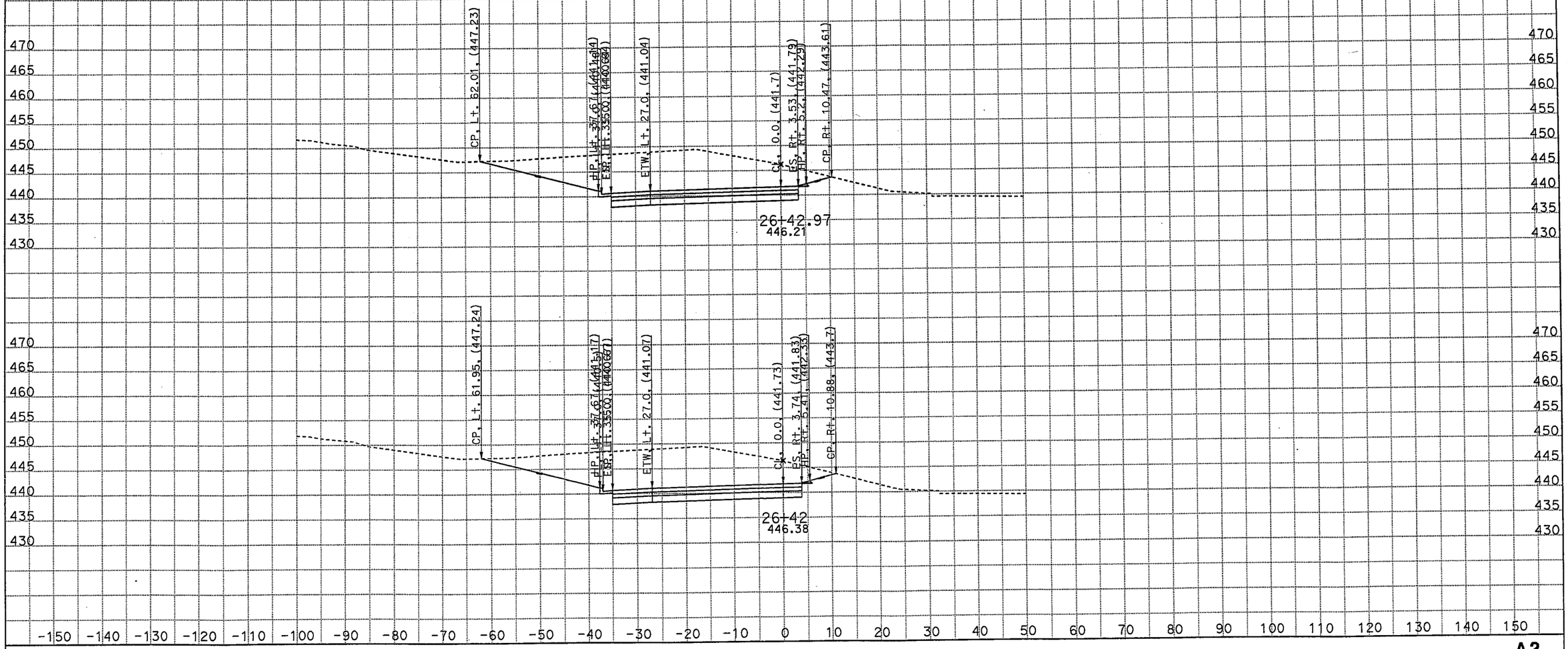

CREATED BY: Minh
DATE: 6/20/2012
KC Project: 0817C
File: D:\AzusaQ7C\a2designxsectionfinalrevise.ear

CONTRACT: 1170U1
DIST/CO/RTE/PM: 07/LA/10/33.2-37.2

SCALE: 1" = 10' Horiz.
1" = 10' Vert.

All Dimensions are US Survey Feet

A2
CROSS SECTIONS
SHEET 367 OF XXX

A3A1 RAMP

X-Sections

DESIGN STUDY ONLY

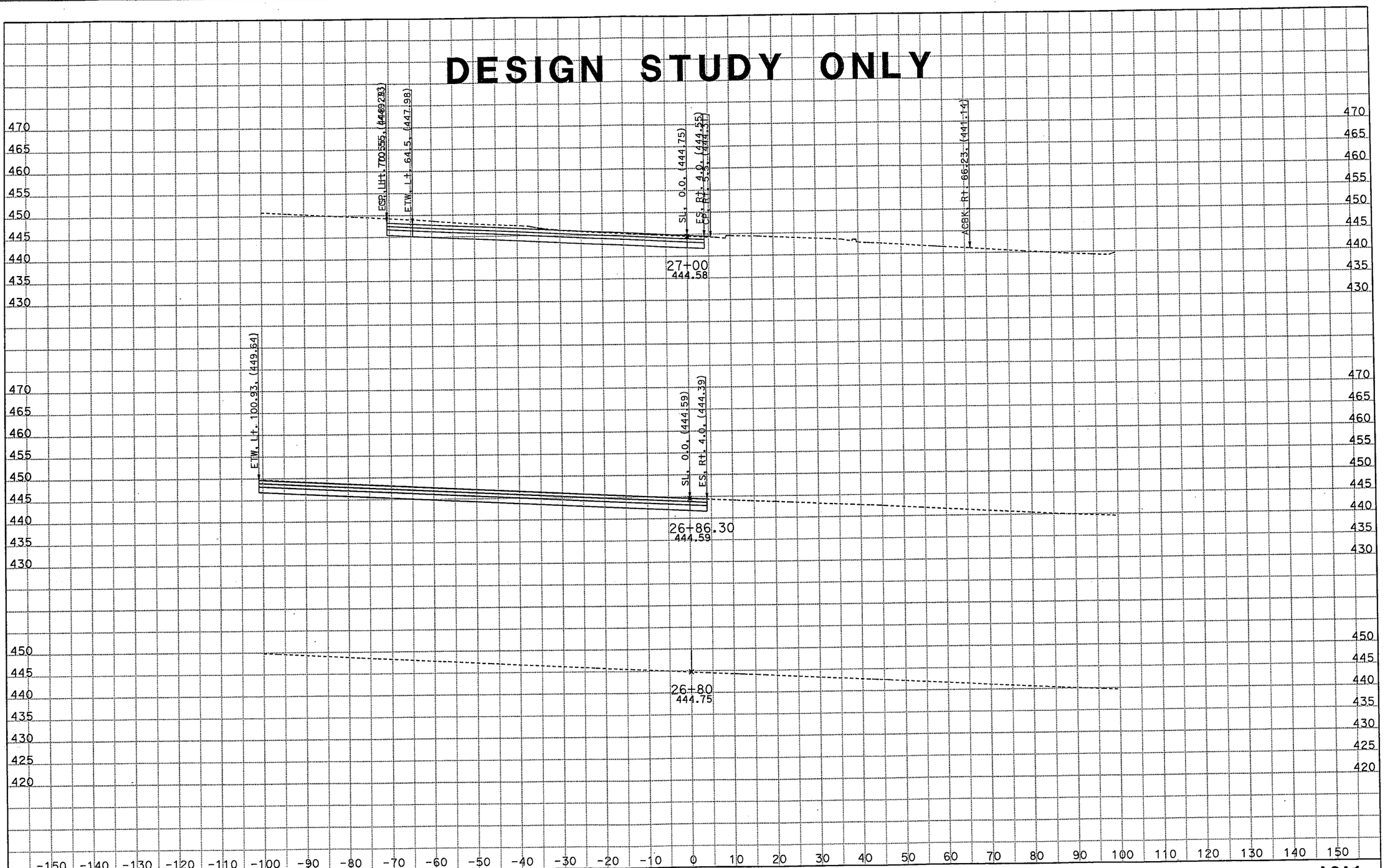

DATE: 1/28/2012
KC Project: 0817C File: D:\Caice\117081\0817C\a3a1desxs1.ear

SCALE: 1" = 10' Horiz.
1" = 10' Vert.

All Dimensions are US Survey Feet

A3A1
CROSS SECTIONS
SHEET 2 OF XXX

DESIGN STUDY ONLY

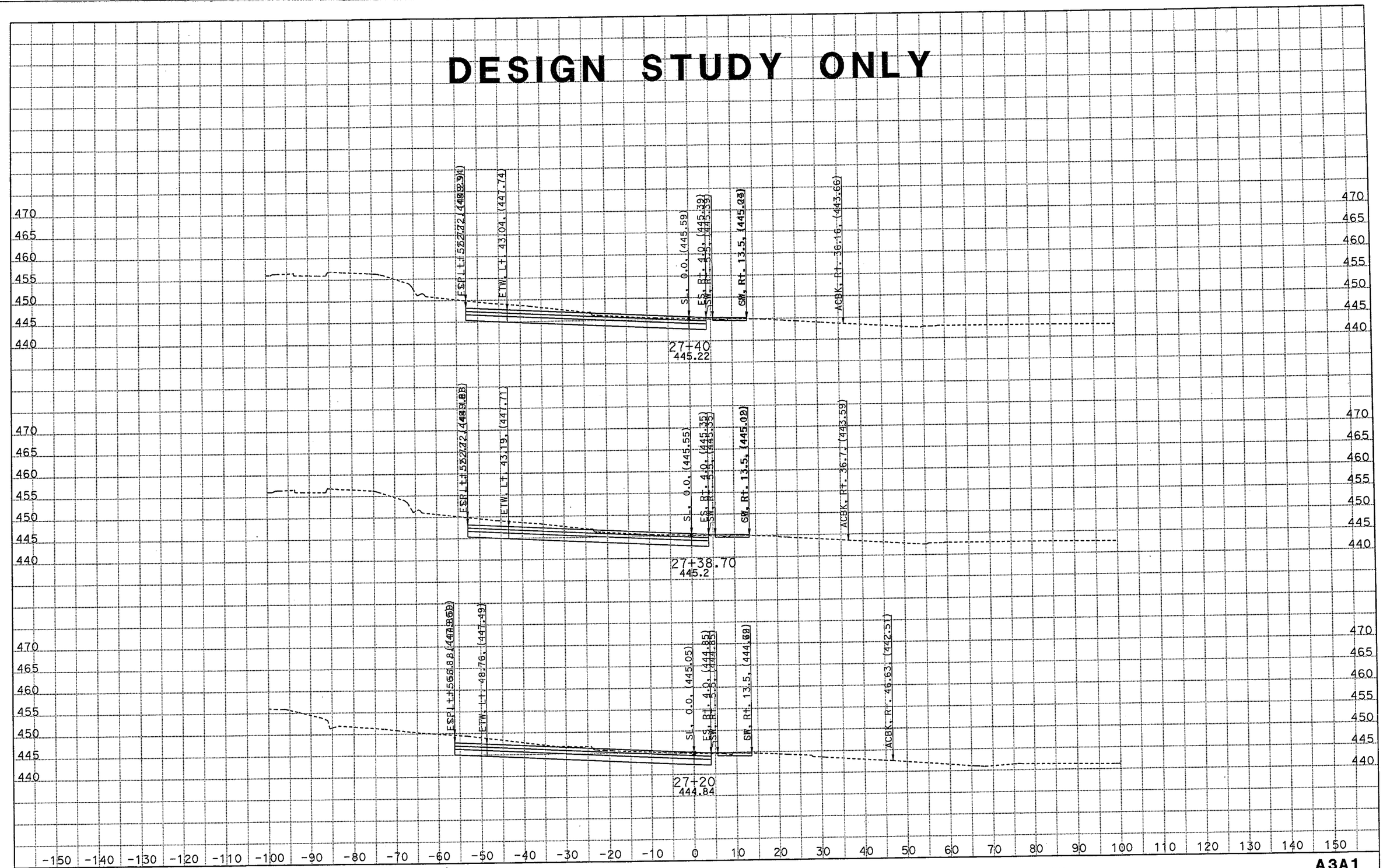

DATE: 1/28/2012
KC Project: 0817C File: D:\Caice\117081\0817C\a3a1desxs1.ear

SCALE: 1" = 10' Horiz.
1" = 10' Vert.

All Dimensions are US Survey Feet

A3A1
CROSS SECTIONS
SHEET 3 OF XXX

DESIGN STUDY ONLY

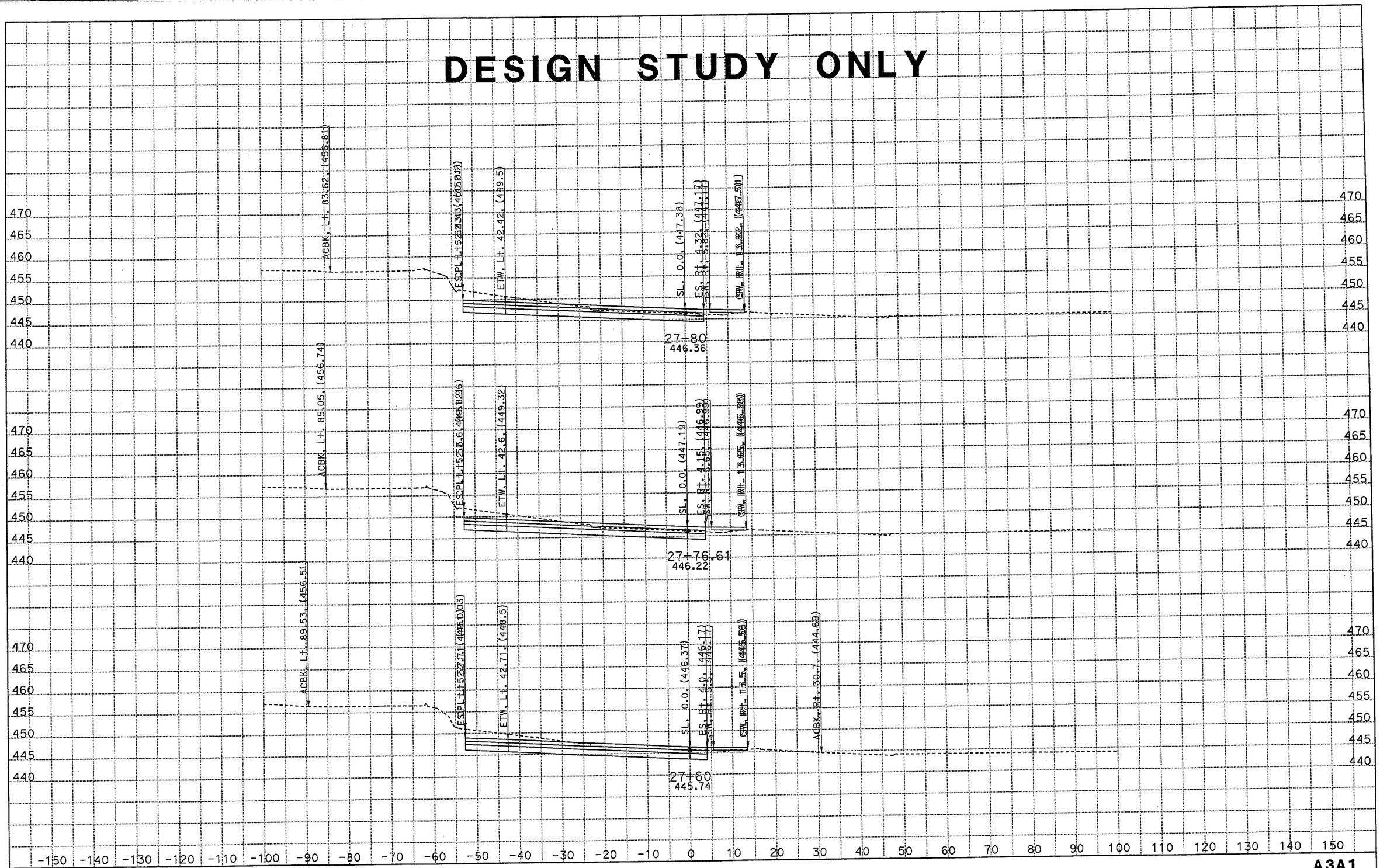

DATE: 1/28/2012
KC Project: 0817C File: D:\Caice\117081\0817C\a3a1desxs1.ear

SCALE: 1" = 10' Horiz.
1" = 10' Vert.

All Dimensions are US Survey Feet

A3A1
CROSS SECTIONS
SHEET 4 OF XXX

DESIGN STUDY ONLY

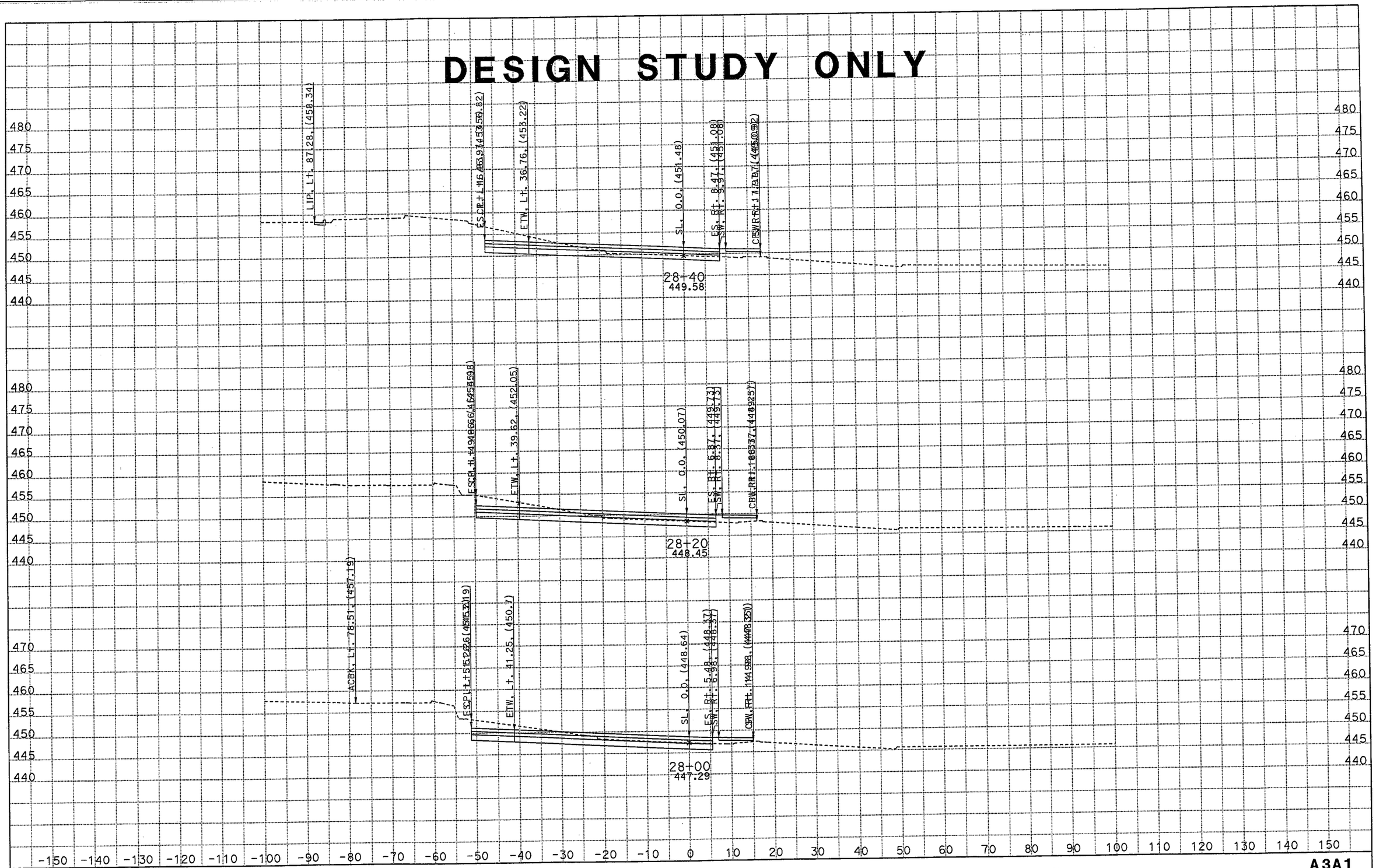

DATE: 1/28/2012

KC Project: 0817C File: D:\Caice\117081\0817C\a3a1desxs1.ear

SCALE: 1" = 10' Horiz.
1" = 10' Vert.

All Dimensions are US Survey Feet

A3A1
CROSS SECTIONS
SHEET 5 OF XXX

DESIGN STUDY ONLY

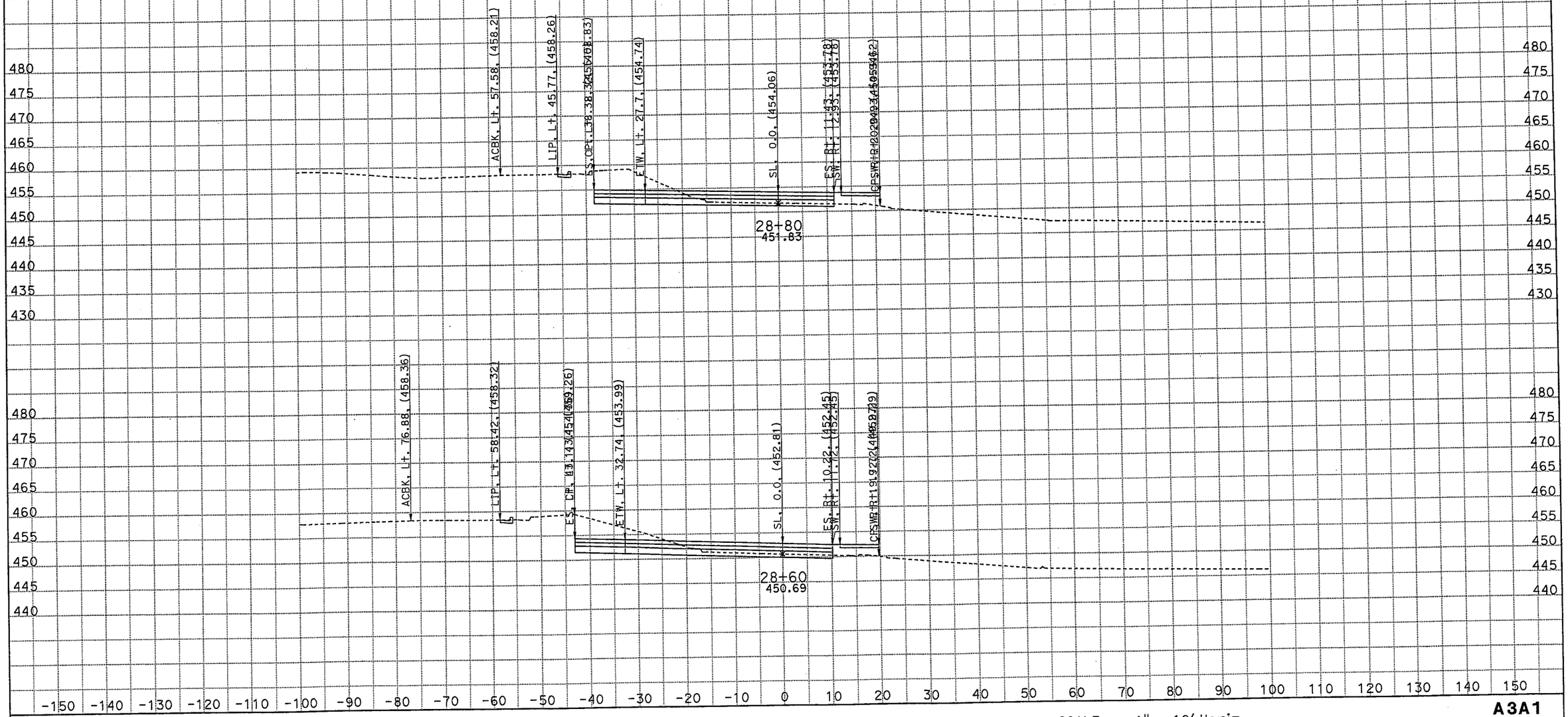

DATE: 1/28/2012
KC Project: 0817C
File: D:\Caice\117081\0817C\a3a1desxs1.ear

SCALE: 1" = 10' Horiz.
1" = 10' Vert.

All Dimensions are US Survey Feet

A3A1
CROSS SECTIONS
SHEET 6 OF XXX

DESIGN STUDY ONLY

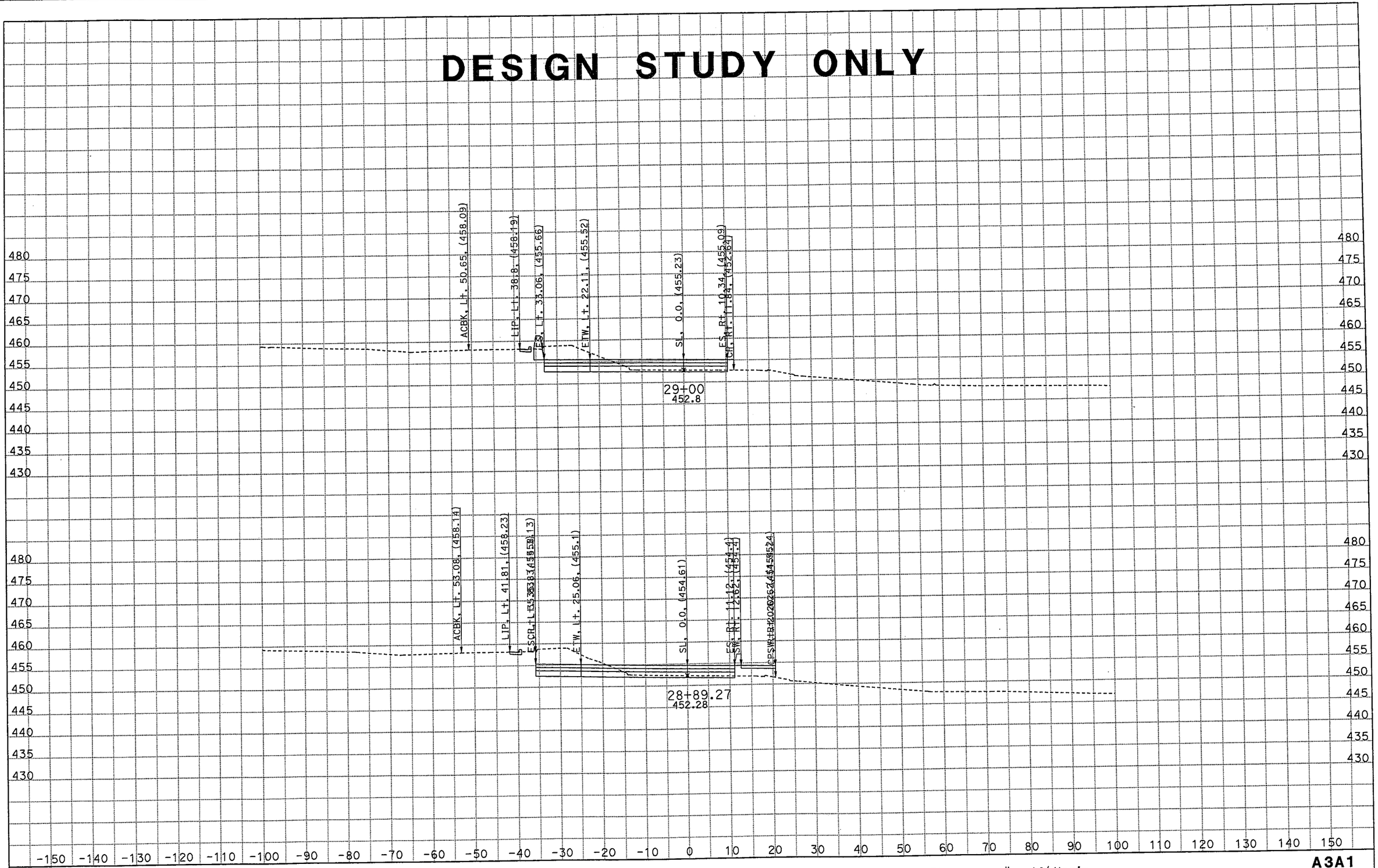

DATE: 1/28/2012
KC Project: 0817C
File: D:\Caice\117081\0817C\a3a1desxs1.ear

SCALE: 1" = 10' Horiz.
1" = 10' Vert.

All Dimensions are US Survey Feet

A3A1
CROSS SECTIONS
SHEET 7 OF XXX

DESIGN STUDY ONLY

DATE: 1/28/2012
KC Project: 0817C
File: D:\Caice\117081\0817C\a3a1desxs1.ear

SCALE: 1" = 10' Horiz.
1" = 10' Vert.

All Dimensions are US Survey Feet

A3A1
CROSS SECTIONS
SHEET 8 OF XXX

DESIGN STUDY ONLY

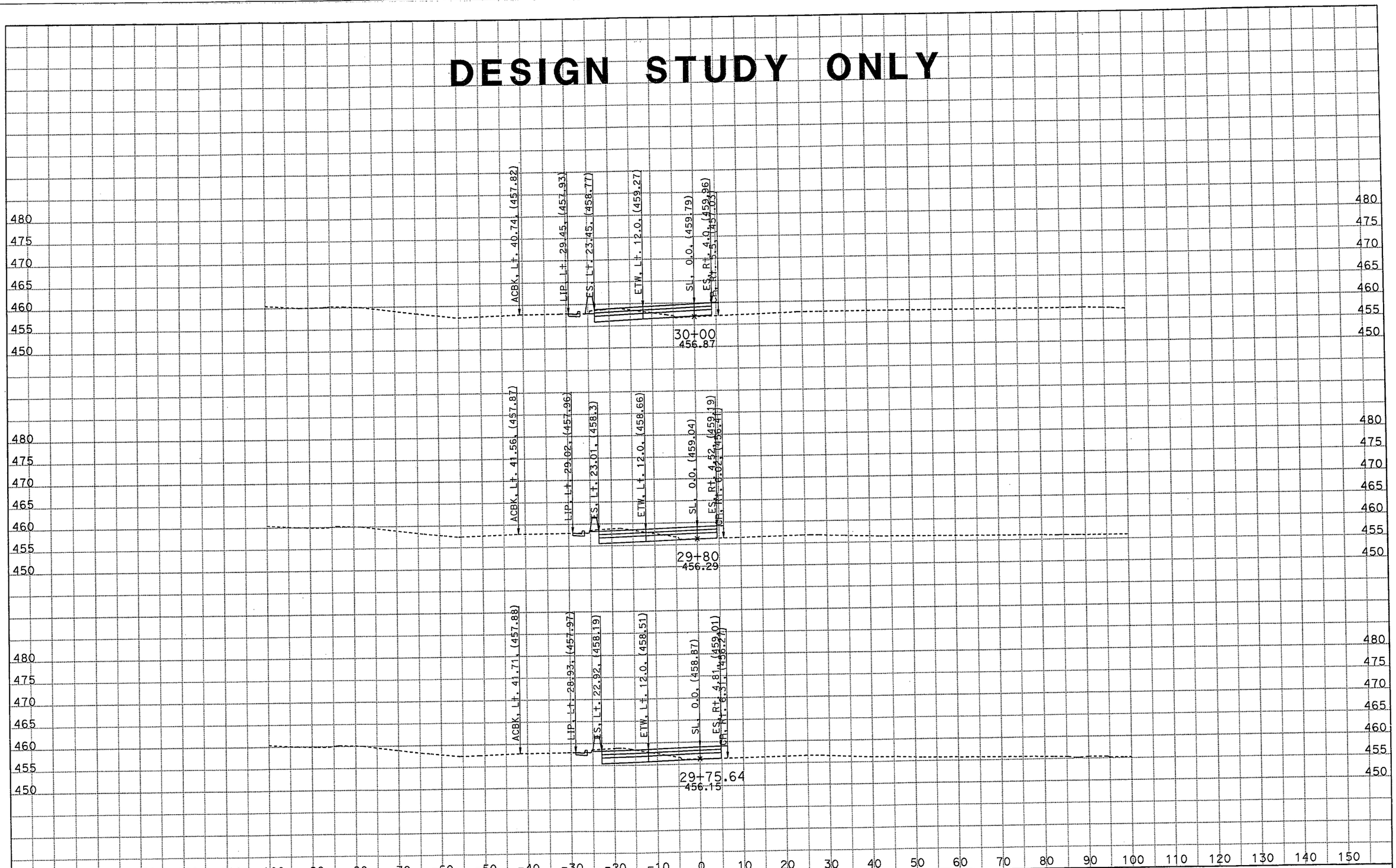

DATE: 1/28/2012
KC Project: 0817C
File: D:\Caice\117081\0817C\a3a1desxs1.ear

SCALE: 1" = 10' Horiz.
1" = 10' Vert.

All Dimensions are US Survey Feet

A3A1
CROSS SECTIONS
SHEET 9 OF XXX

DESIGN STUDY ONLY

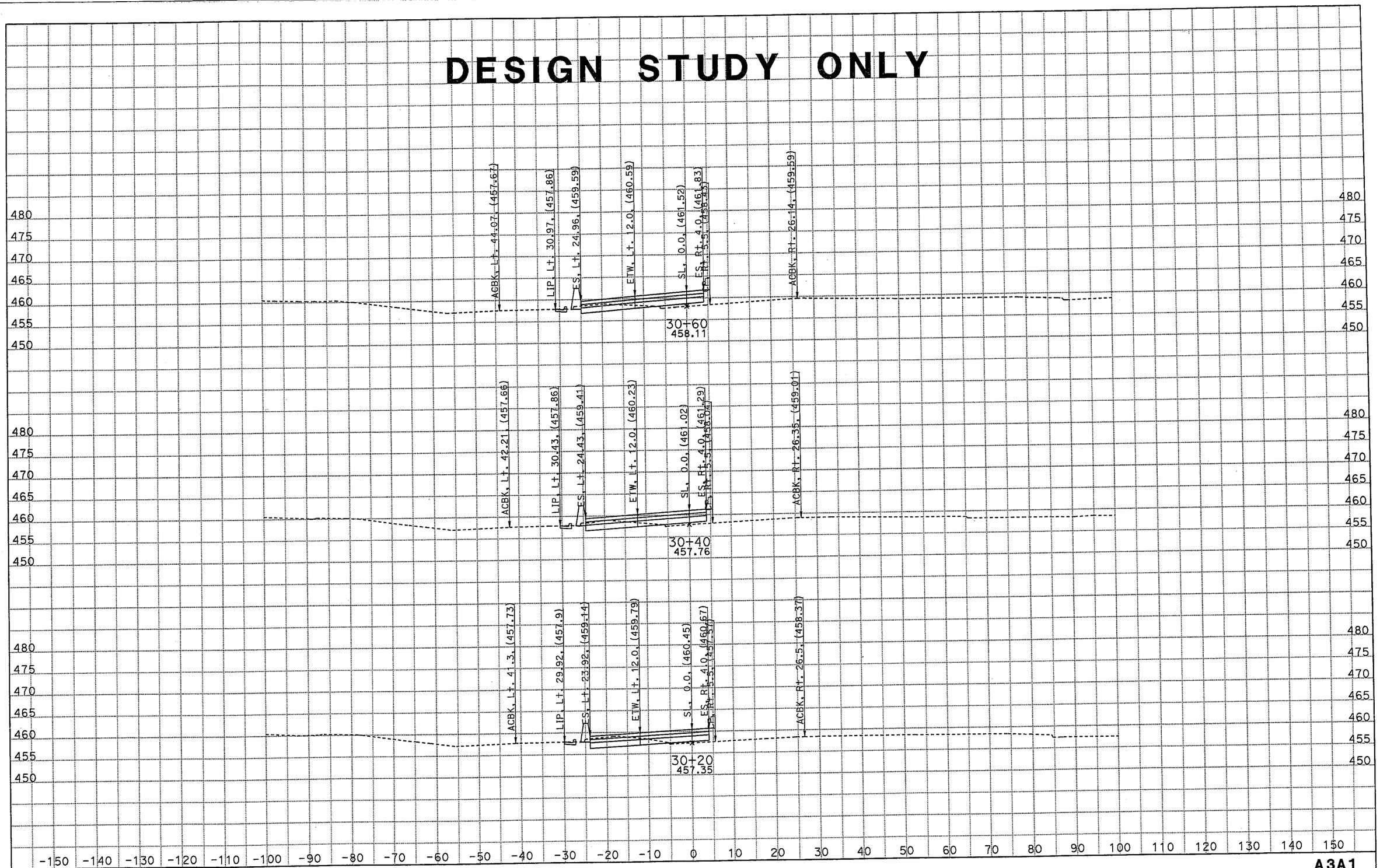

DATE: 1/28/2012
KC Project: 0817C File: D:\Caice\117081\0817C\a3a1desxs1.ear

SCALE: 1" = 10' Horiz.
1" = 10' Vert.

All Dimensions are US Survey Feet

A3A1
CROSS SECTIONS
SHEET 10 OF XXX

DESIGN STUDY ONLY

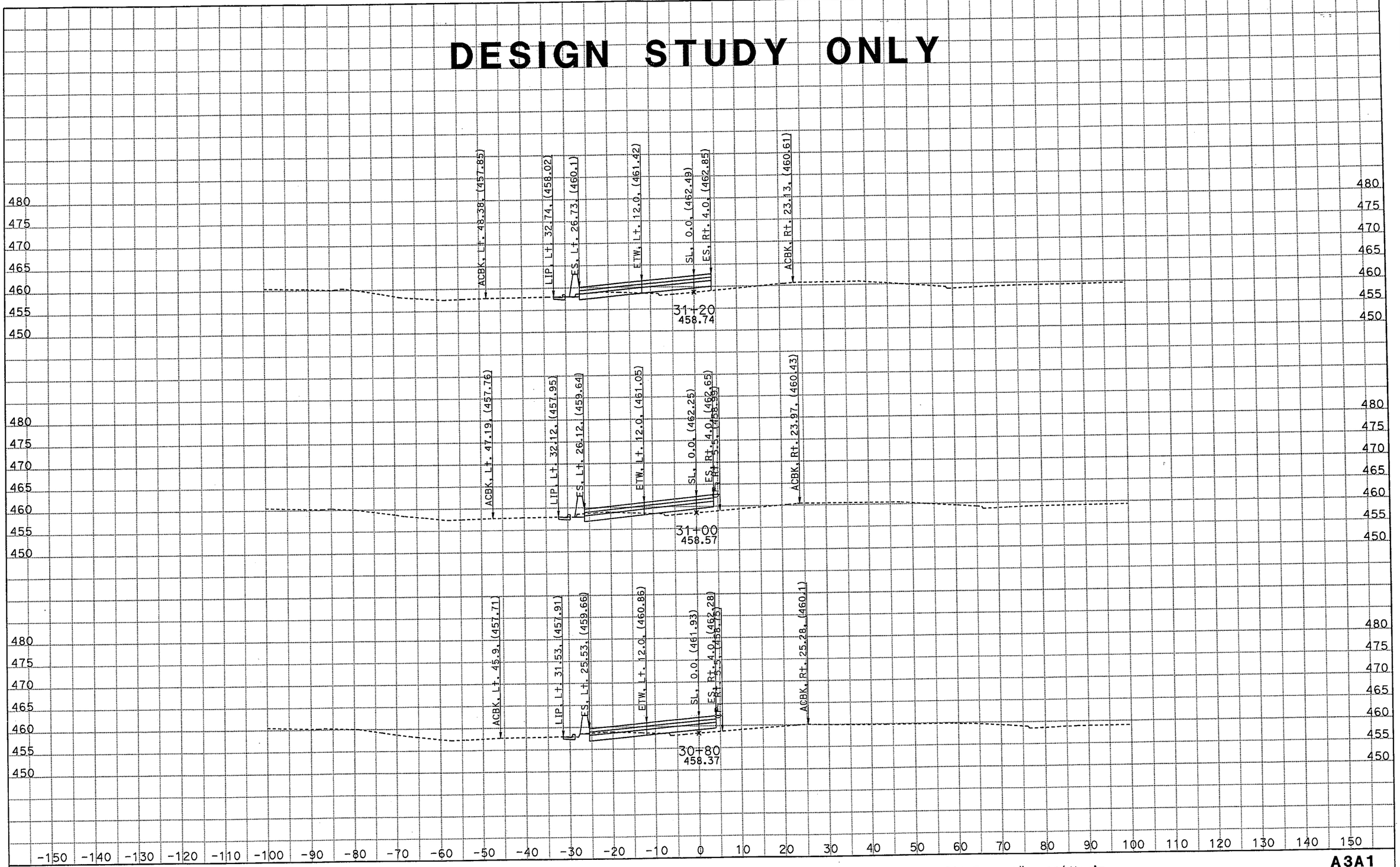

DATE: 1/28/2012
KC Project: 0817C File: D:\Caice\117081\0817C\a3a1desxs1.ear

SCALE: 1" = 10' Horiz.
1" = 10' Vert.

All Dimensions are US Survey Feet

A3A1
CROSS SECTIONS
SHEET 11 OF XXX

DESIGN STUDY ONLY

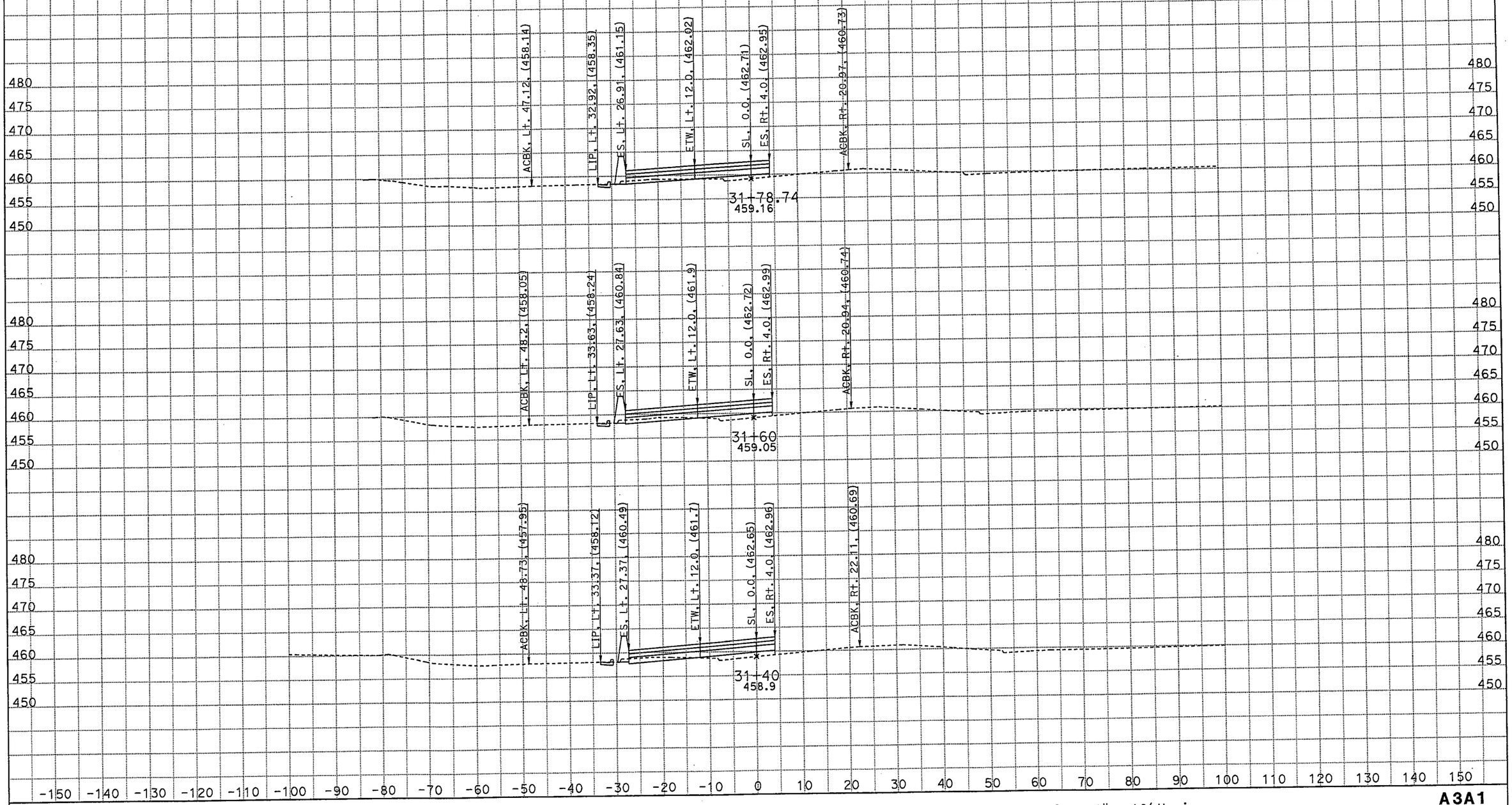

DATE: 1/28/2012
KC Project: 0817C File: D:\Caice\117081\0817C\a3a1desxs1.ear

SCALE: 1" = 10' Horiz.
1" = 10' Vert.

All Dimensions are US Survey Feet

A3A1
CROSS SECTIONS
SHEET 12 OF XXX

DESIGN STUDY ONLY

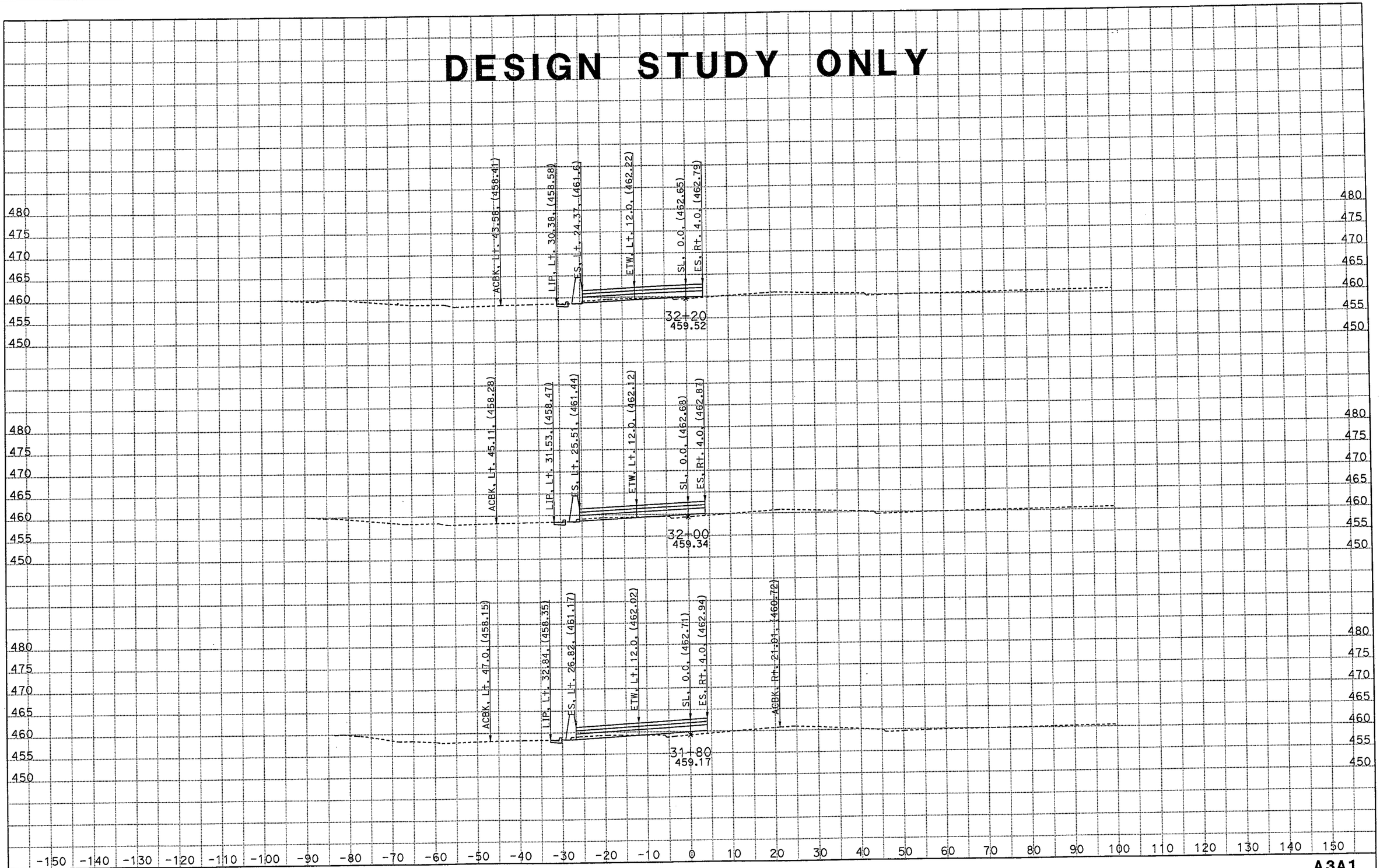

DATE: 1/28/2012
KC Project: 0817C File: D:\Caice\117081\0817C\a3a1desxs1.ear

SCALE: 1" = 10' Horiz.
1" = 10' Vert.

All Dimensions are US Survey Feet

A3A1
CROSS SECTIONS
SHEET 13 OF XXX

DESIGN STUDY ONLY

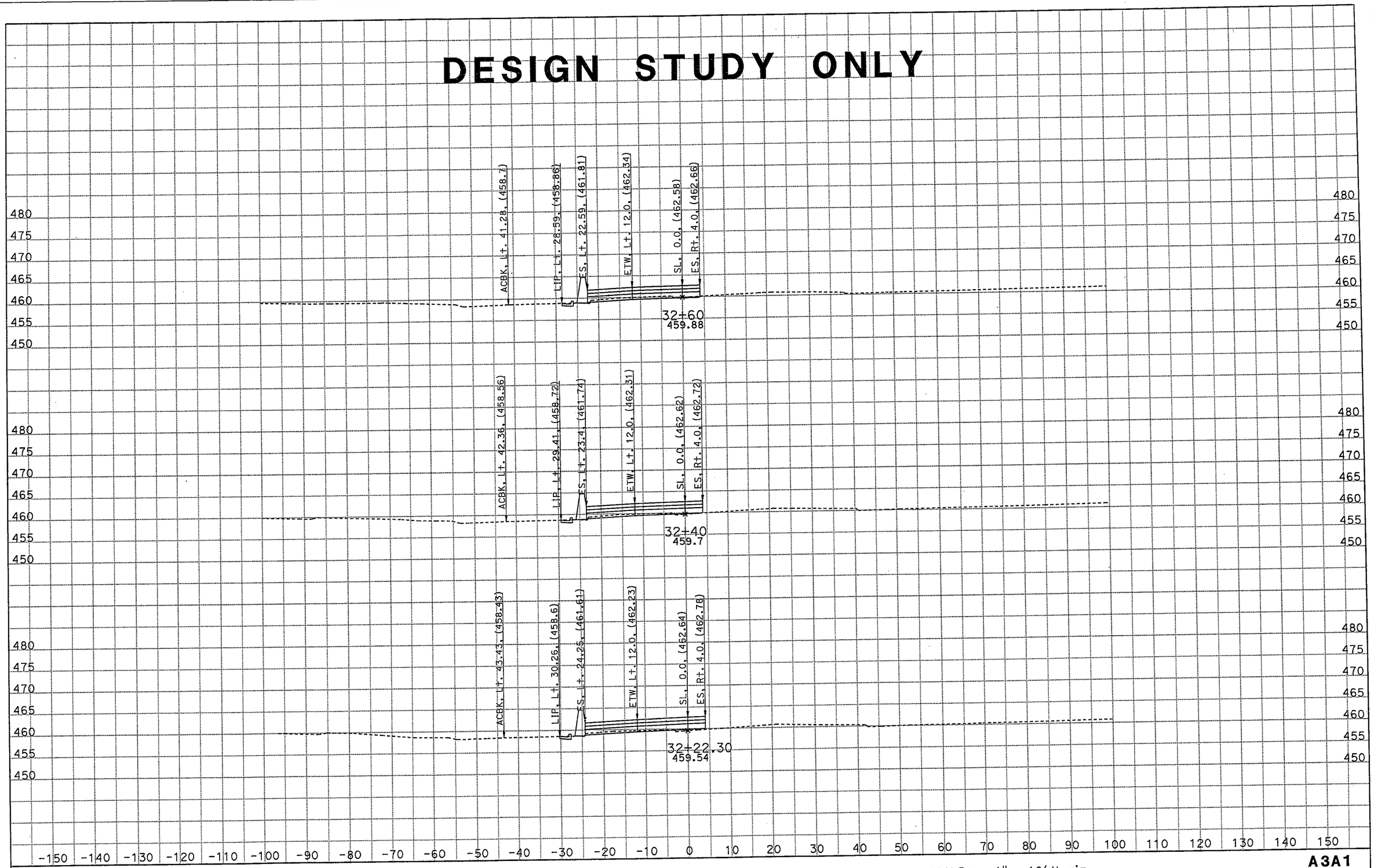

DATE: 1/28/2012
KC Project: 0817C File: D:\Caice\117081\0817C\a3a1desxs1.ear

SCALE: 1" = 10' Horiz.
1" = 10' Vert.

All Dimensions are US Survey Feet

A3A1
CROSS SECTIONS
SHEET 14 OF XXX

DESIGN STUDY ONLY

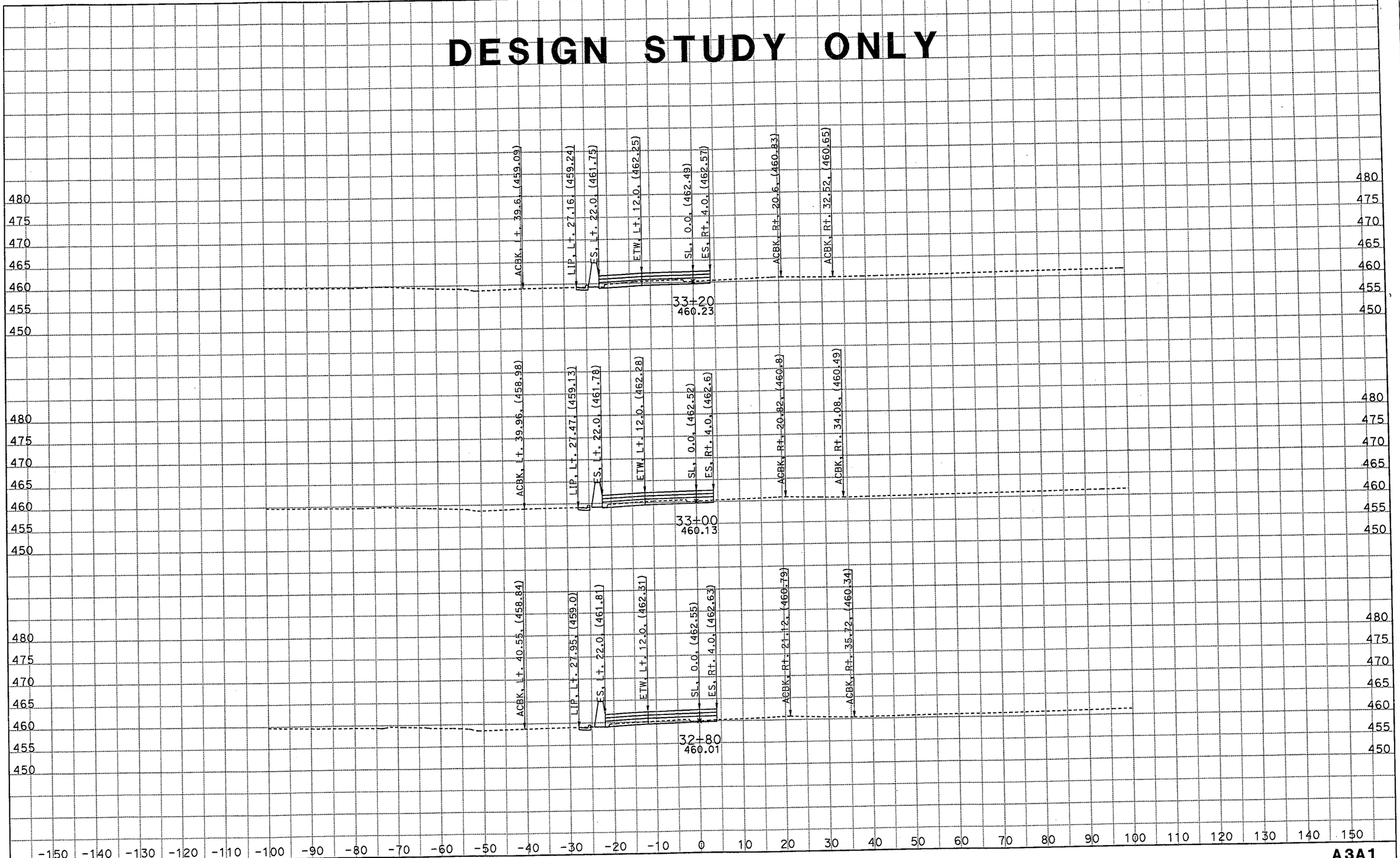

DATE: 1/28/2012
KC Project: 0817C File: D:\Caice\117081\0817C\a3a1desxs1.ear

SCALE: 1" = 10' Horiz.
1" = 10' Vert.

All Dimensions are US Survey Feet

A3A1
CROSS SECTIONS
SHEET 15 OF XXX

DESIGN STUDY ONLY

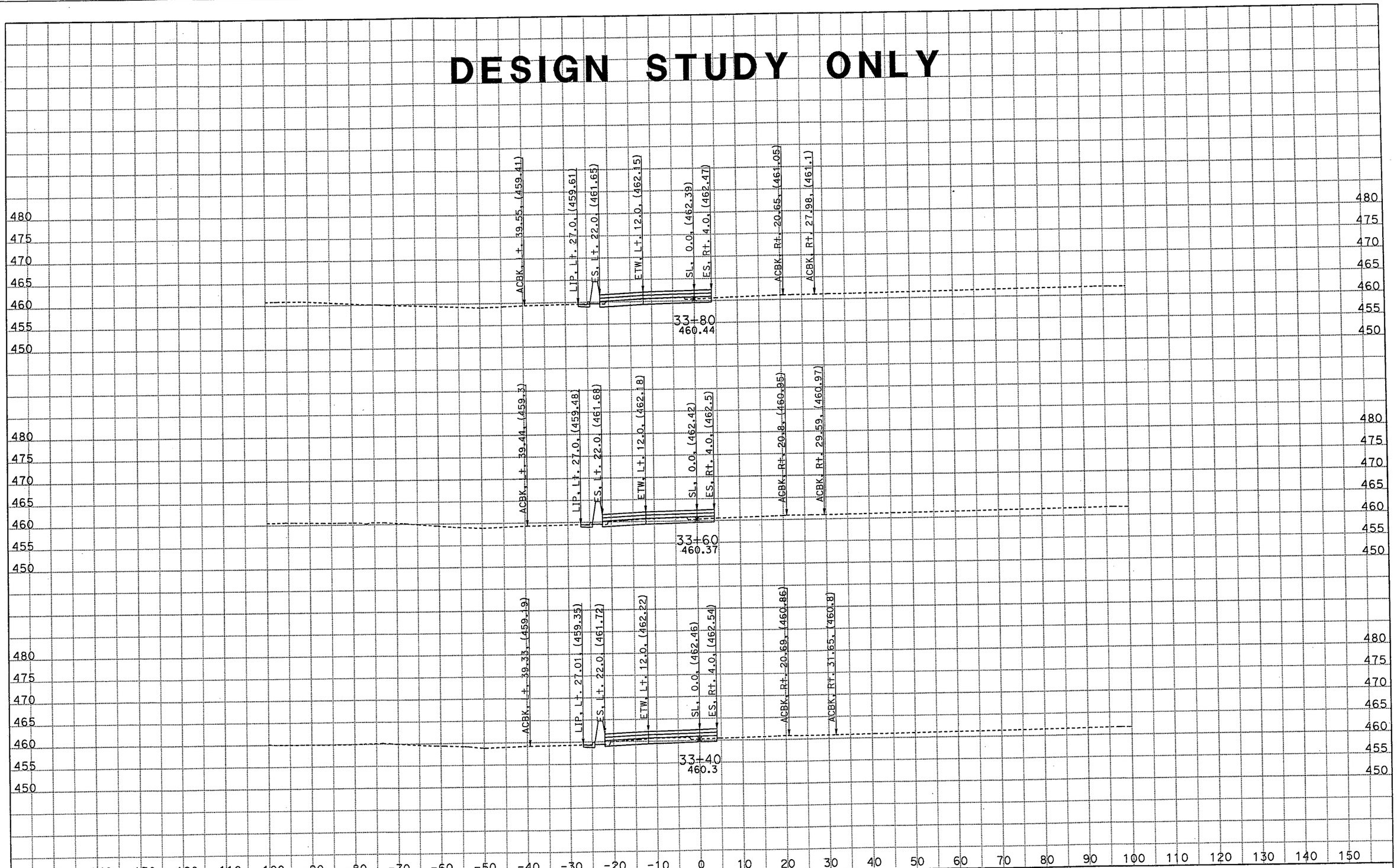

DATE: 1/28/2012
KC Project: 0817C File: D:\Caice\117081\0817C\a3a1desxs1.ear

SCALE: 1" = 10' Horiz.
1" = 10' Vert.

All Dimensions are US Survey Feet

A3A1
CROSS SECTIONS
SHEET 16 OF XXX

DESIGN STUDY ONLY

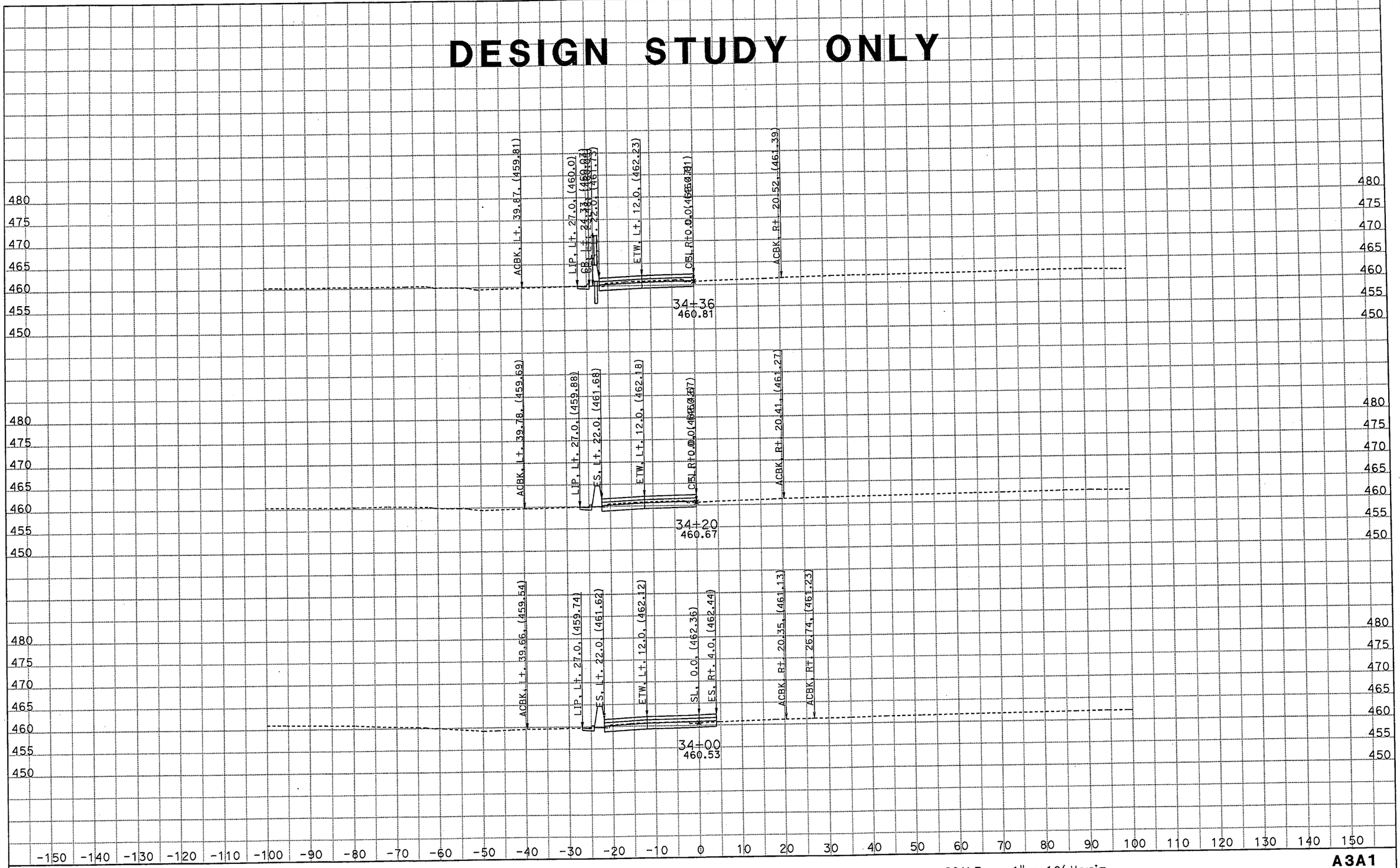

DATE: 1/28/2012
KC Project: 0817C File: D:\Caice\117081\0817C\a3a1desxs1.ear

SCALE: 1" = 10' Horiz.
1" = 10' Vert.

All Dimensions are US Survey Feet

A3A1
CROSS SECTIONS
SHEET 17 OF XXX

DESIGN STUDY ONLY

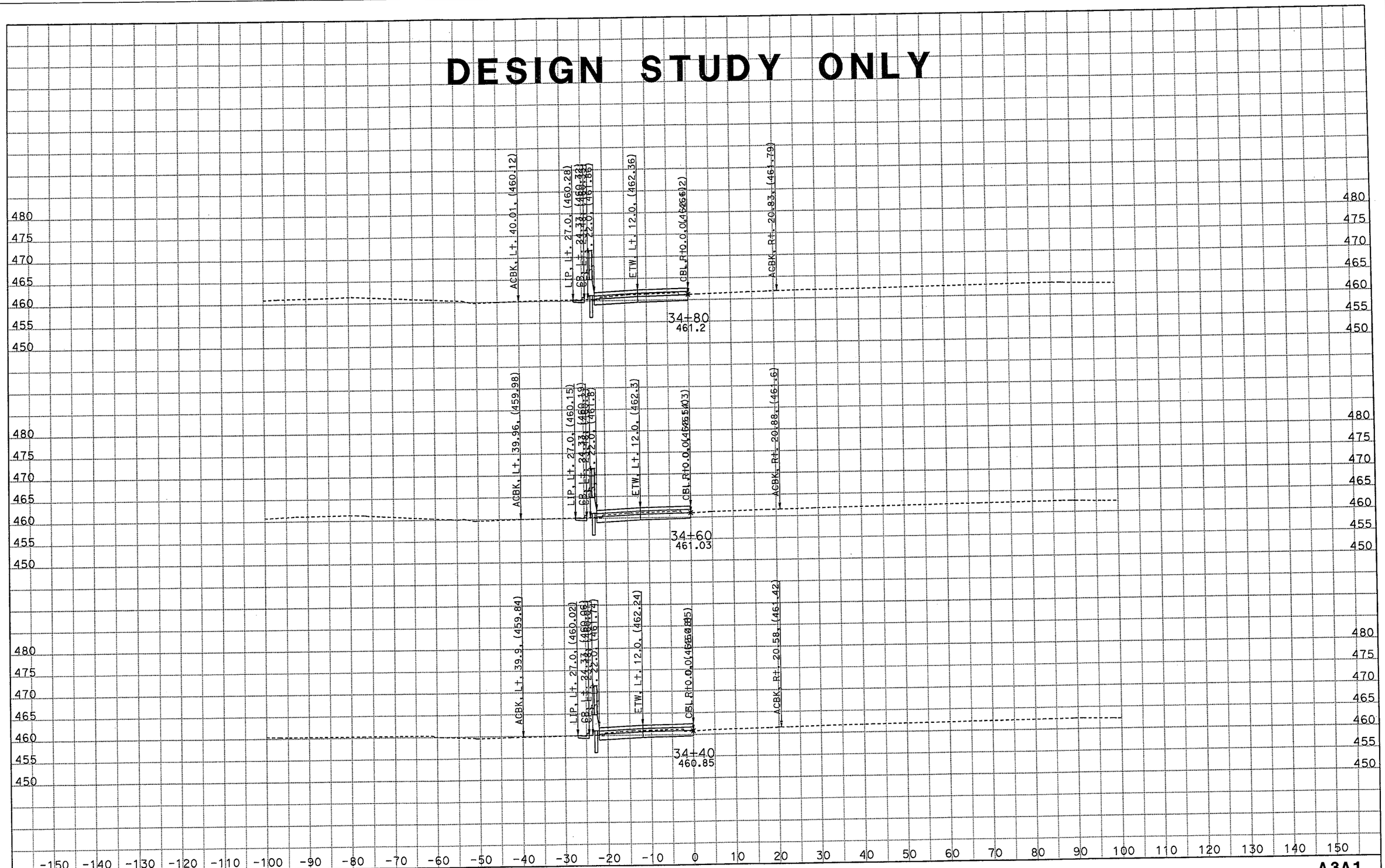

DATE: 1/28/2012
KC Project: 0817C File: D:\Caice\117081\0817C\a3a1desxs1.ear

SCALE: 1" = 10' Horiz.
1" = 10' Vert.

All Dimensions are US Survey Feet

A3A1
CROSS SECTIONS
SHEET 18 OF XXX

DESIGN STUDY ONLY

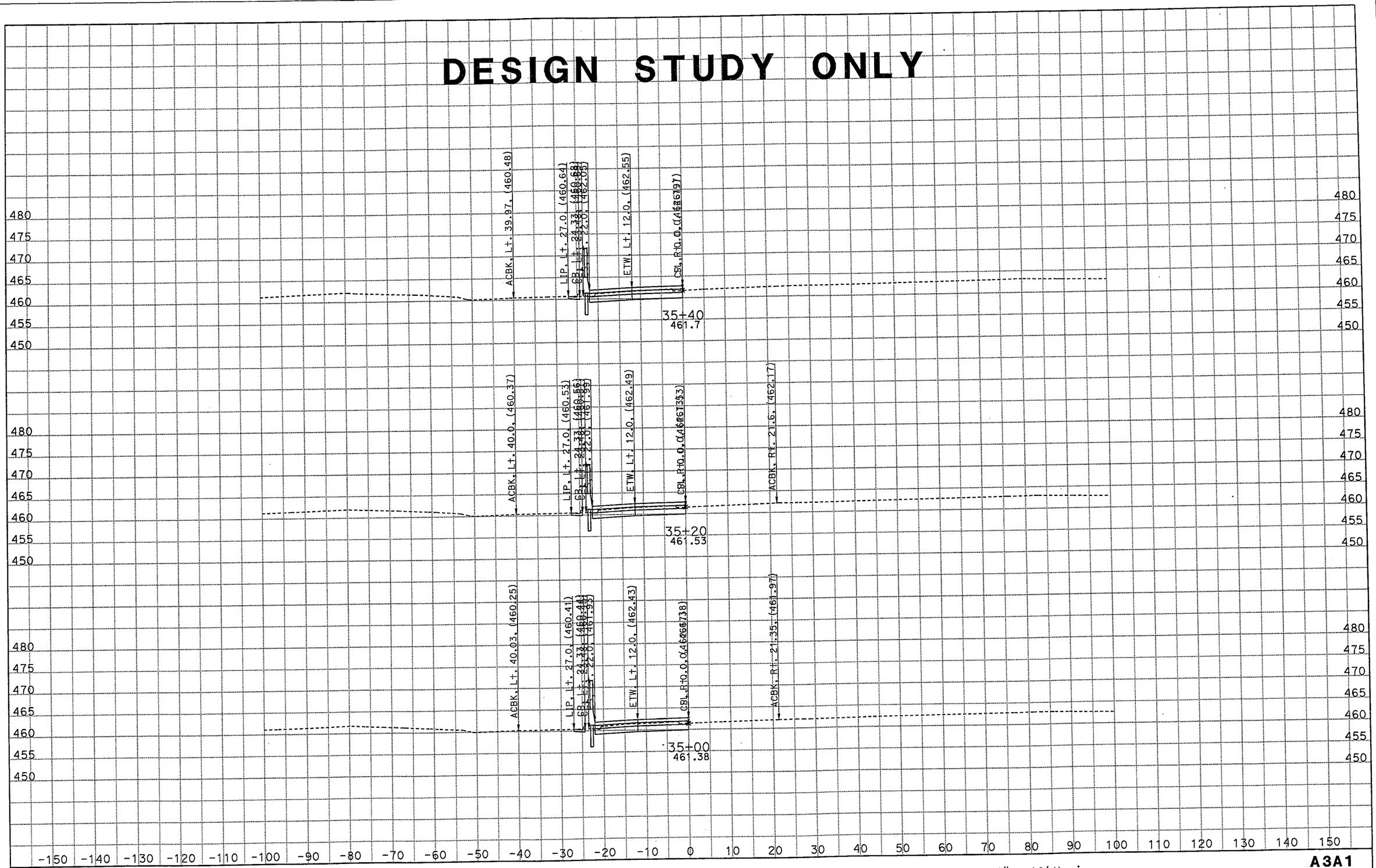

DATE: 1/28/2012
KC Project: 0817C File: D:\Caice\117081\0817C\a3a1desxs1.ear

SCALE: 1" = 10' Horiz.
1" = 10' Vert.

All Dimensions are US Survey Feet

A3A1
CROSS SECTIONS
SHEET 19 OF XXX

DESIGN STUDY ONLY

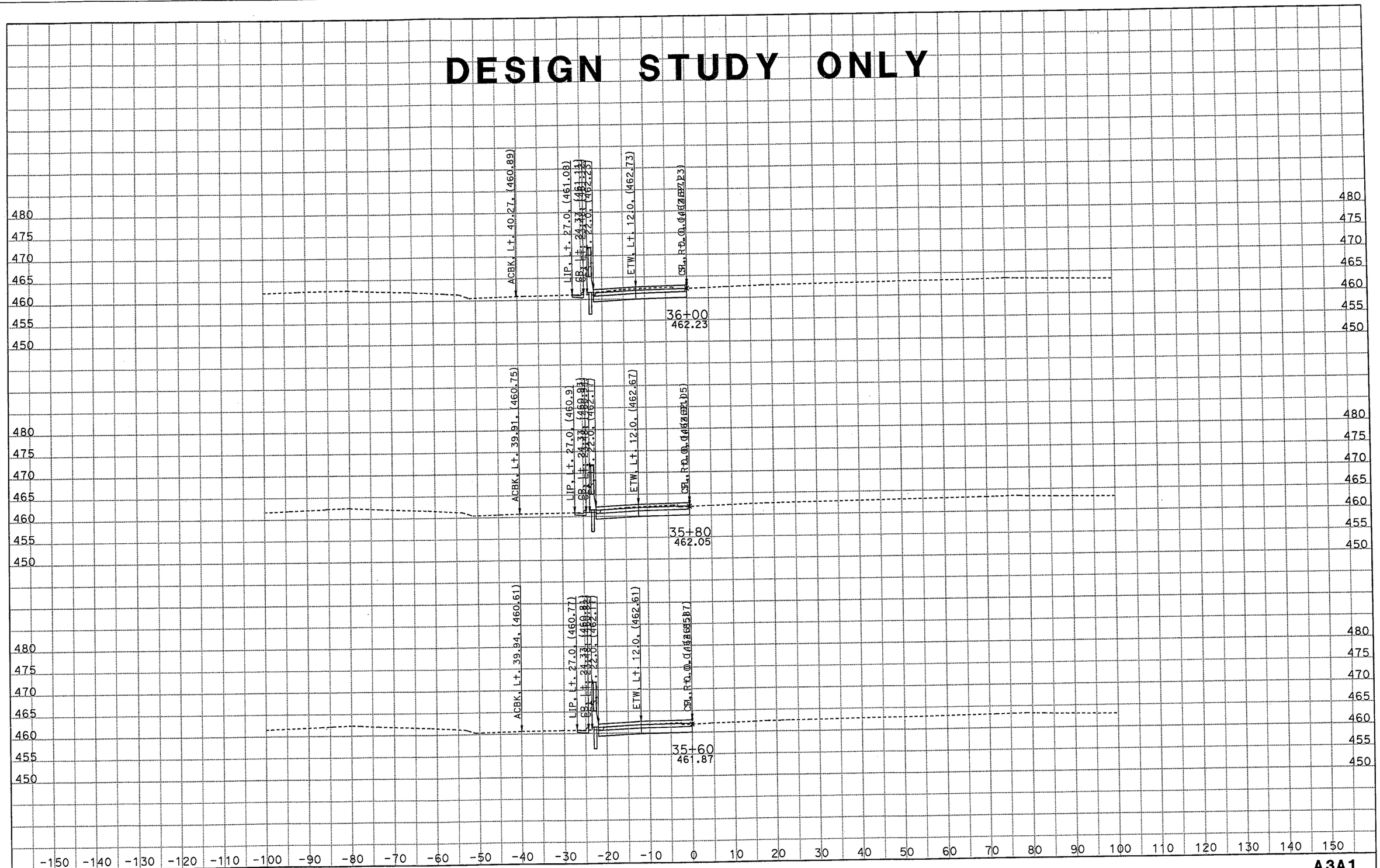

DATE: 1/28/2012
KC Project: 0817C File: D:\Caice\117081\0817C\a3a1desxs1.ear

SCALE: 1" = 10' Horiz.
1" = 10' Vert.

All Dimensions are US Survey Feet

A3A1
CROSS SECTIONS
SHEET 20 OF XXX

DESIGN STUDY ONLY

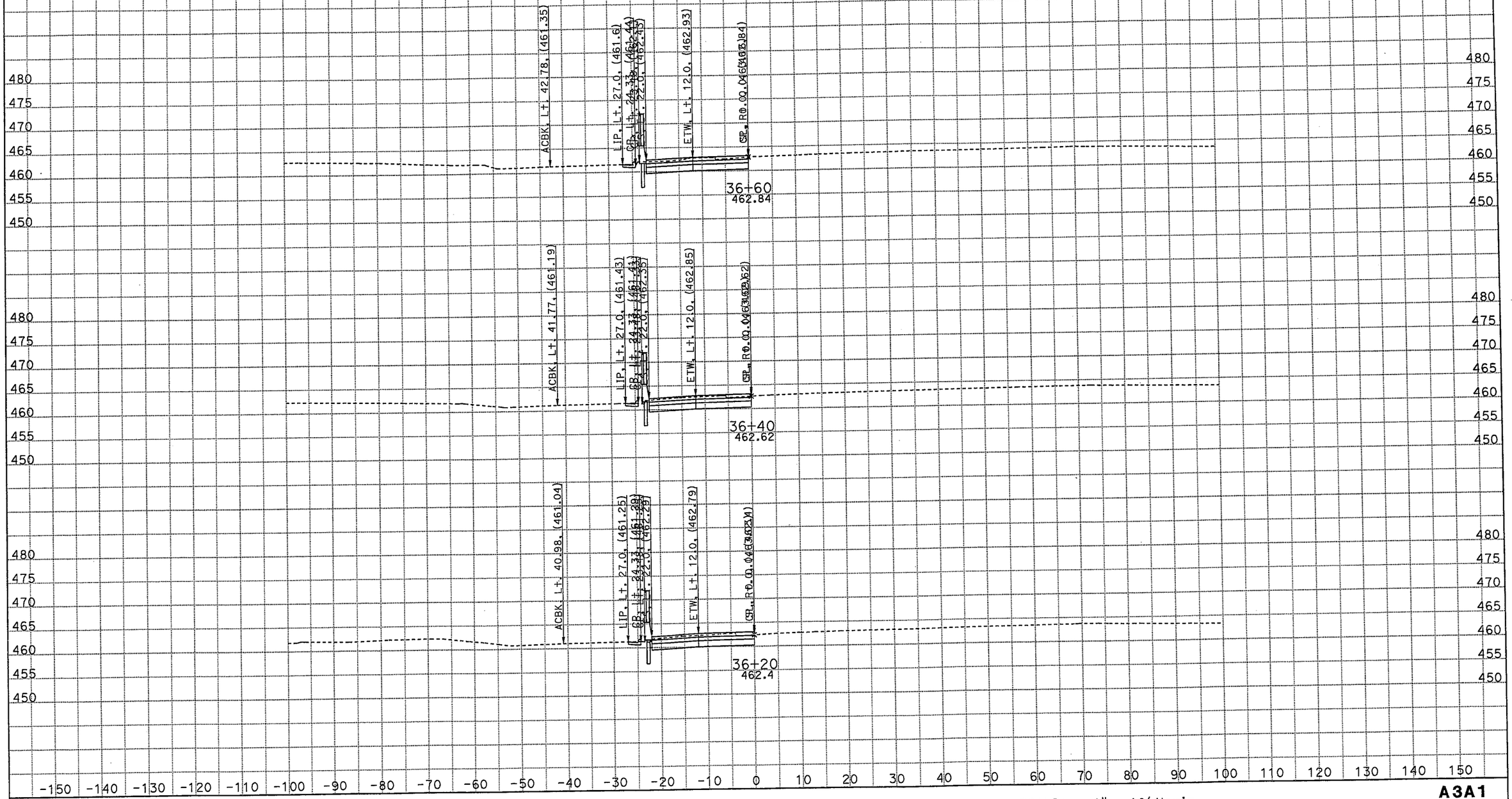

DATE: 1/28/2012
KC Project: 0817C File: D:\Caice\117081\0817C\a3a1desxs1.ear

SCALE: 1" = 10' Horiz.
1" = 10' Vert.

All Dimensions are US Survey Feet

A3A1
CROSS SECTIONS
SHEET 21 OF XXX

DESIGN STUDY ONLY

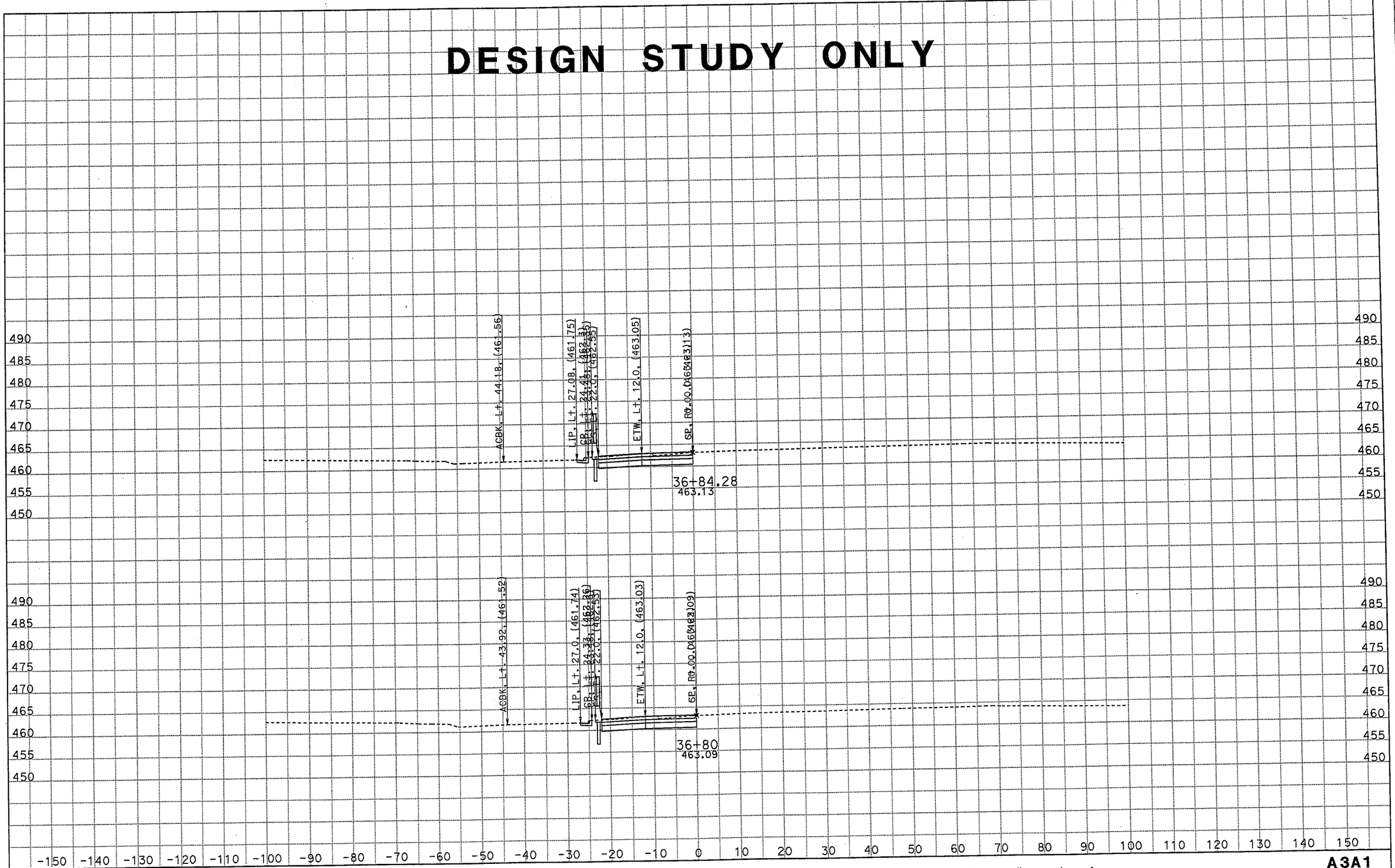

DATE: 1/28/2012
KC Project: 0817C File: D:\Caice\117081\0817C\a3a1desxs1.ear

SCALE: 1" = 10' Horiz.
1" = 10' Vert.

All Dimensions are US Survey Feet

A3A1
CROSS SECTIONS
SHEET 22 OF XXX

A3A2 RAMP

DESIGN STUDY ONLY

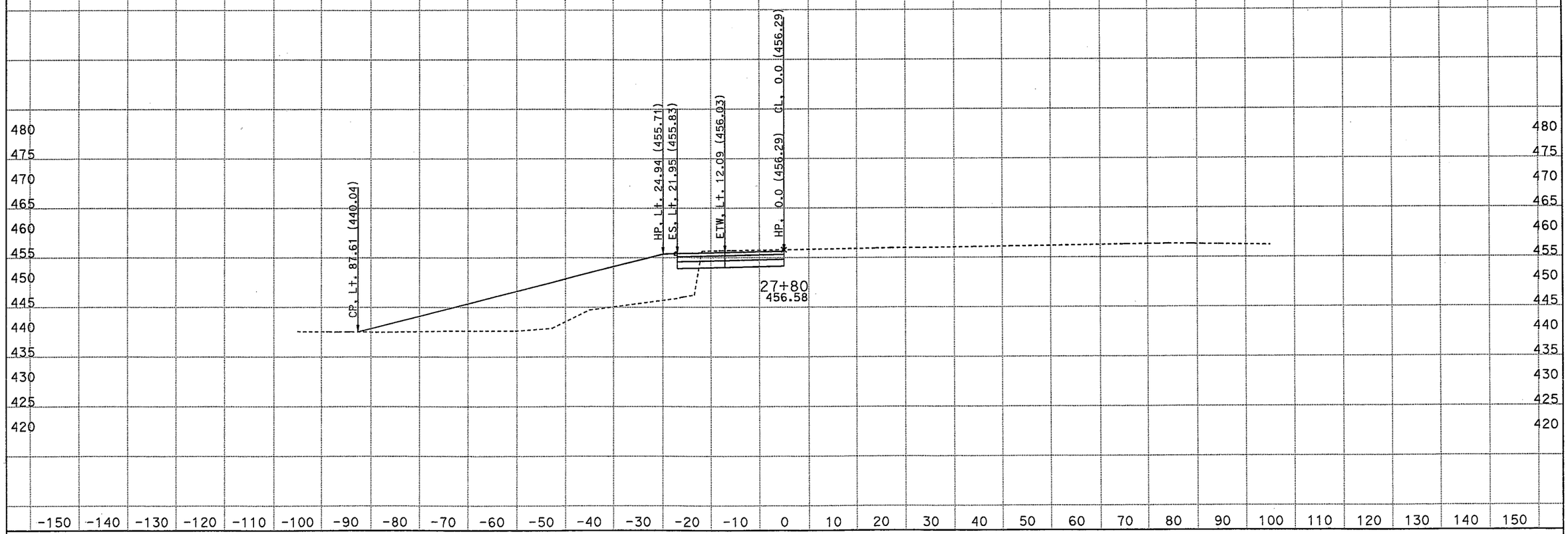

DATE: 2/14/2012
KC Project: 117081 File: D:\Bojan\Azusa\117081\A3A2\a3a2xsecbm020912.ear

SCALE: 1" = 10' Horiz.
1" = 10' Vert.

All Dimensions are US Survey Feet

A3A2
CROSS SECTIONS
SHEET 1 OF XXX

DESIGN STUDY ONLY

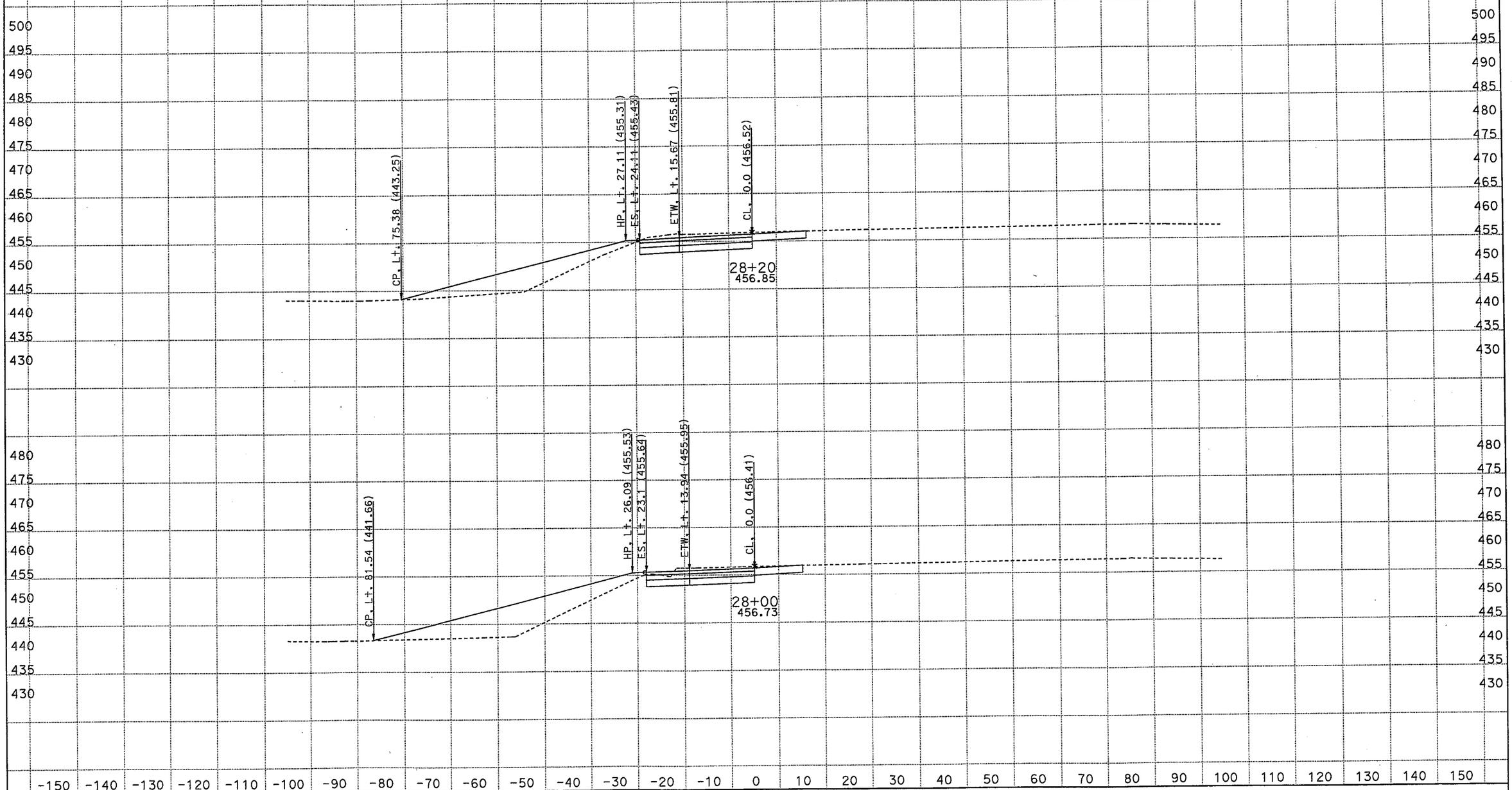

DATE: 2/14/2012

KC Project: 117081 File: D:\Bojan\Azusa\117081\A3A2\a3a2xsecbm020912.ear

SCALE: 1" = 10' Horiz.
1" = 10' Vert.

All Dimensions are US Survey Feet

A3A2
CROSS SECTIONS
SHEET 2 OF XXX

DESIGN STUDY ONLY

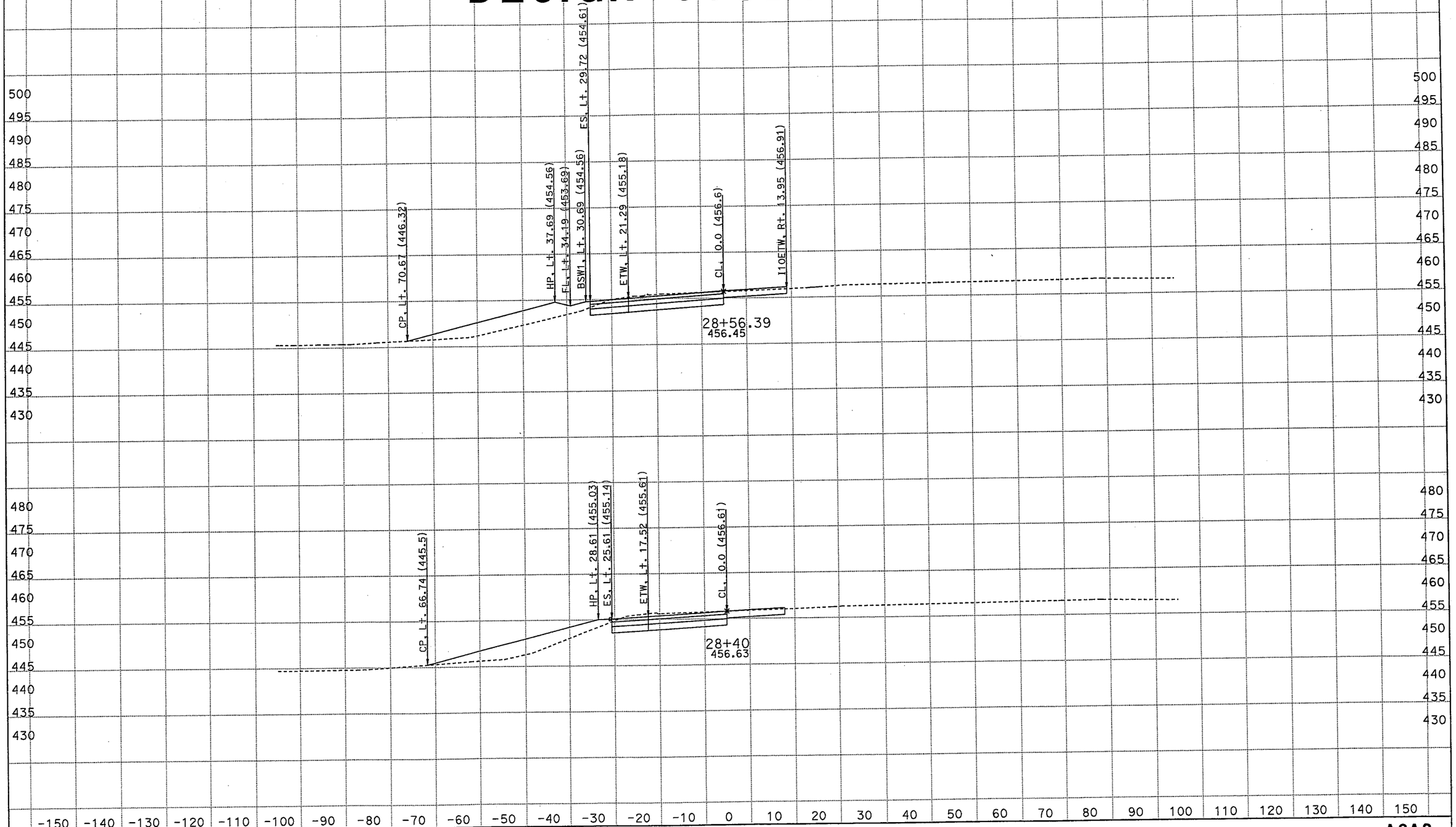

DATE: 2/14/2012
KC Project: 117081 File: D:\Bojan\Azusa\117081\A3A2\a3a2xsecbm020912.ear

SCALE: 1" = 10' Horiz.
1" = 10' Vert.

All Dimensions are US Survey Feet

A3A2
CROSS SECTIONS
SHEET 3 OF XXX

DESIGN STUDY ONLY

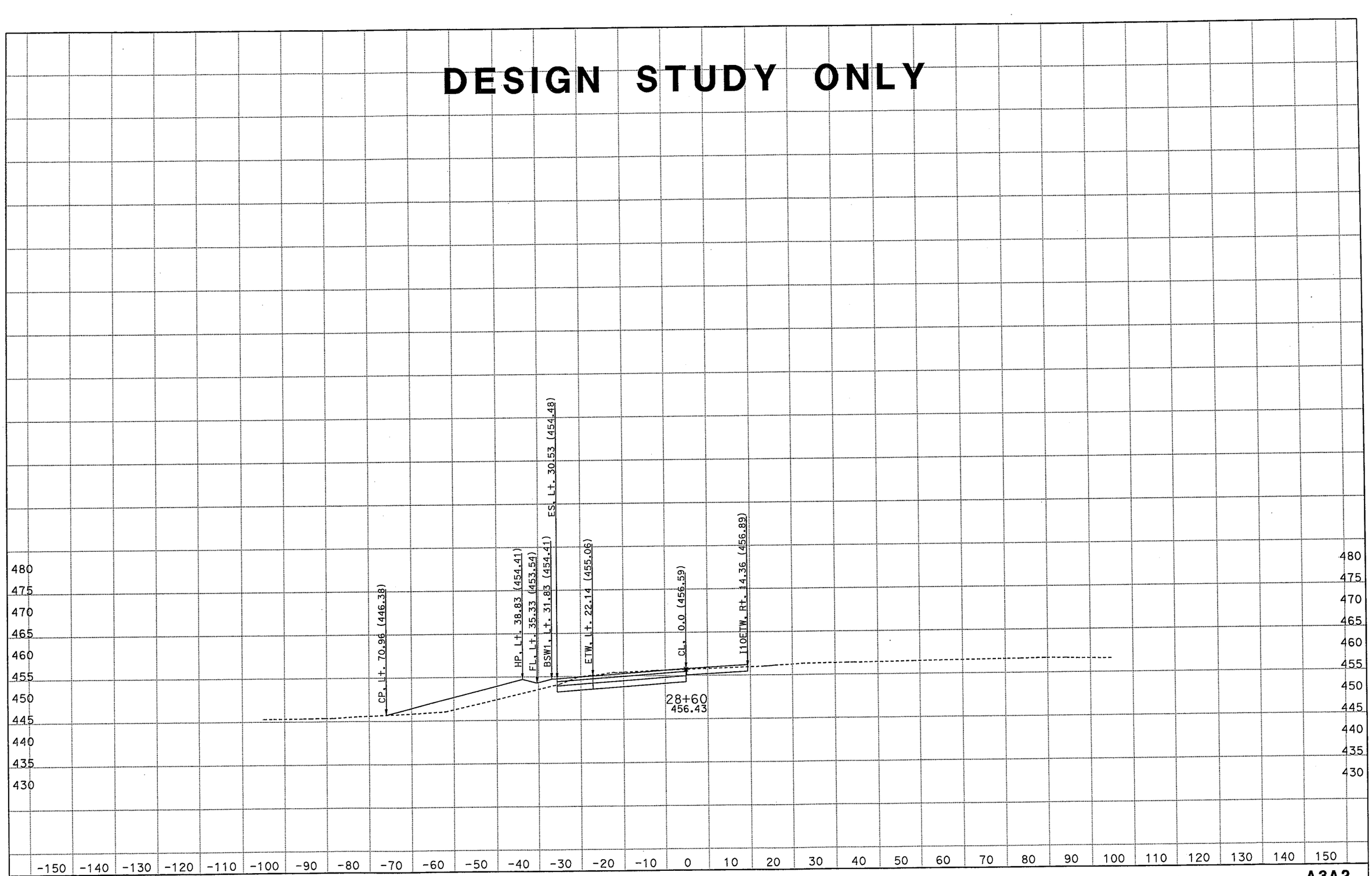

DATE: 2/14/2012
KC Project: 117081 File: D:\Bojan\Azusa\117081\A3A2\a3a2xsecbm020912.ear

SCALE: 1" = 10' Horiz.
1" = 10' Vert.

All Dimensions are US Survey Feet

A3A2
CROSS SECTIONS
SHEET 4 OF XXX

DESIGN STUDY ONLY

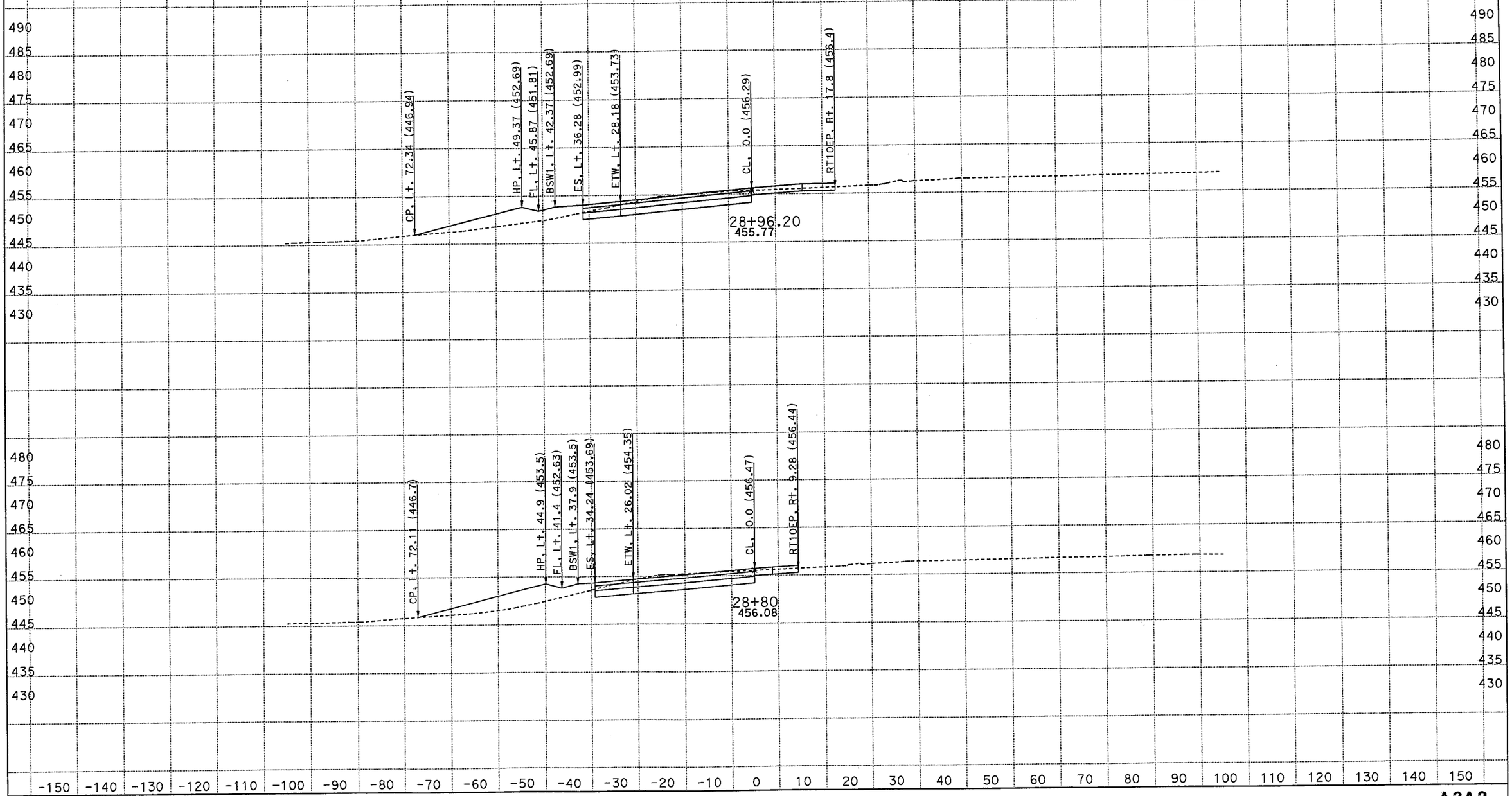

DATE: 2/14/2012
KC Project: 117081 File: D:\Bojan\Azusa\117081\A3A2\a3a2xsecbm020912.ear

SCALE: 1" = 10' Horiz.
1" = 10' Vert.

All Dimensions are US Survey Feet

A3A2
CROSS SECTIONS
SHEET 5 OF XXX

DESIGN STUDY ONLY

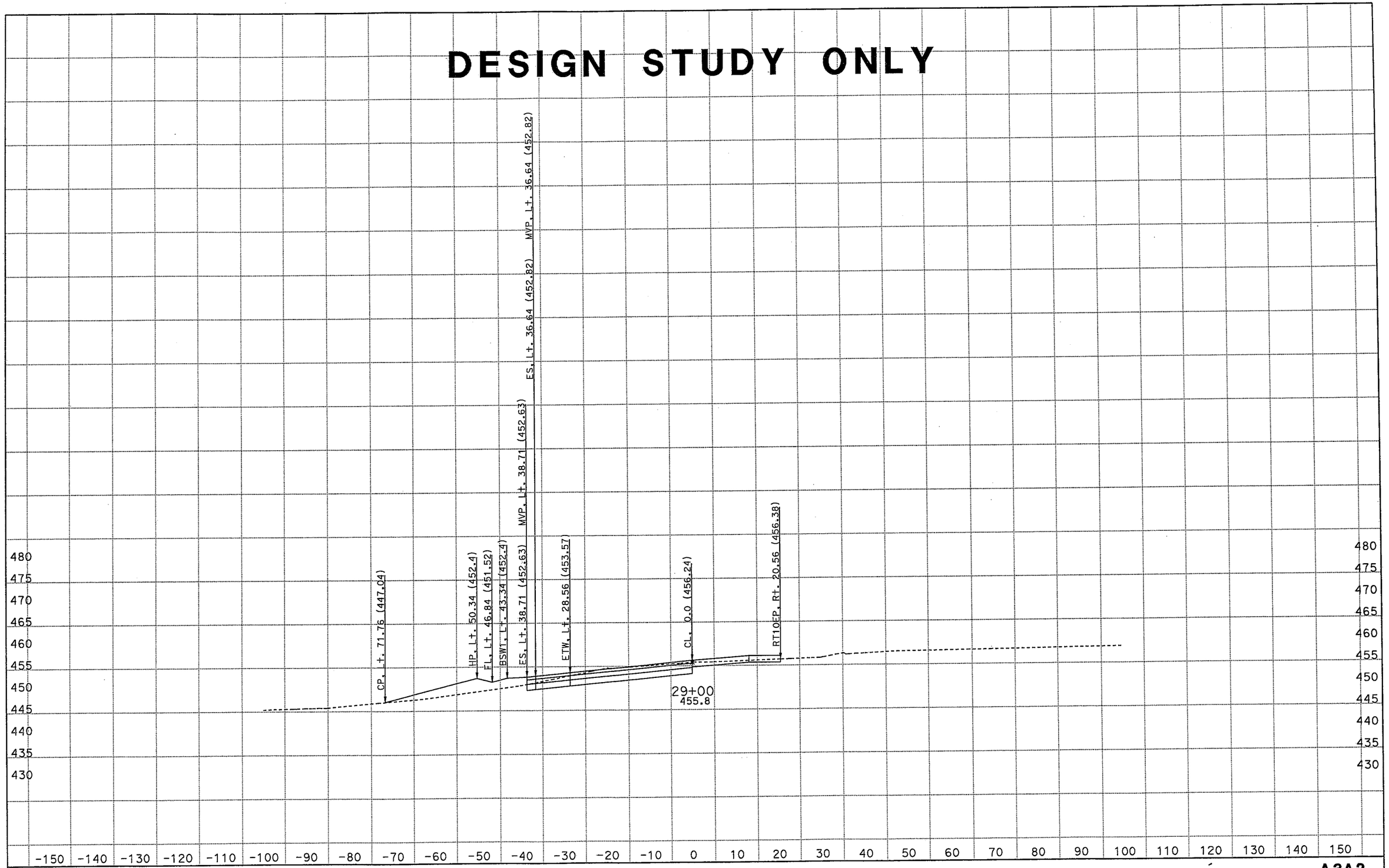

DATE: 2/14/2012
KC Project: 117081 File: D:\Bojan\Azusa\117081\A3A2\a3a2xsecbm020912.ear

SCALE: 1" = 10' Horiz.
1" = 10' Vert.

All Dimensions are US Survey Feet

A3A2
CROSS SECTIONS
SHEET 6 OF XXX

DESIGN STUDY ONLY

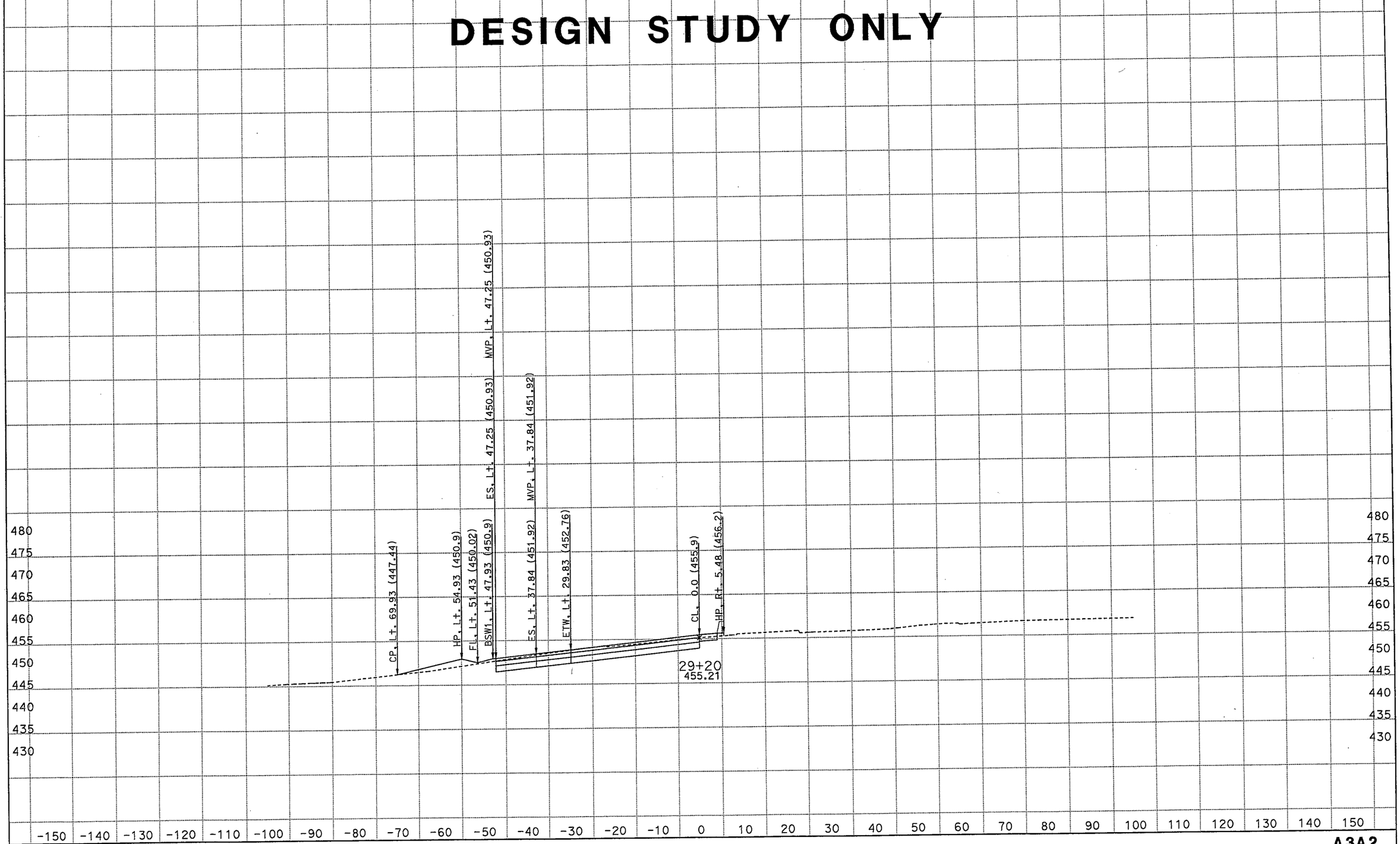

DATE: 2/14/2012
KC Project: 117081
File: D:\Bojan\Azusa\117081\A3A2\a3a2xsecbm020912.ear

SCALE: 1" = 10' Horiz.
1" = 10' Vert.

All Dimensions are US Survey Feet

A3A2
CROSS SECTIONS
SHEET 7 OF XXX

DESIGN STUDY ONLY

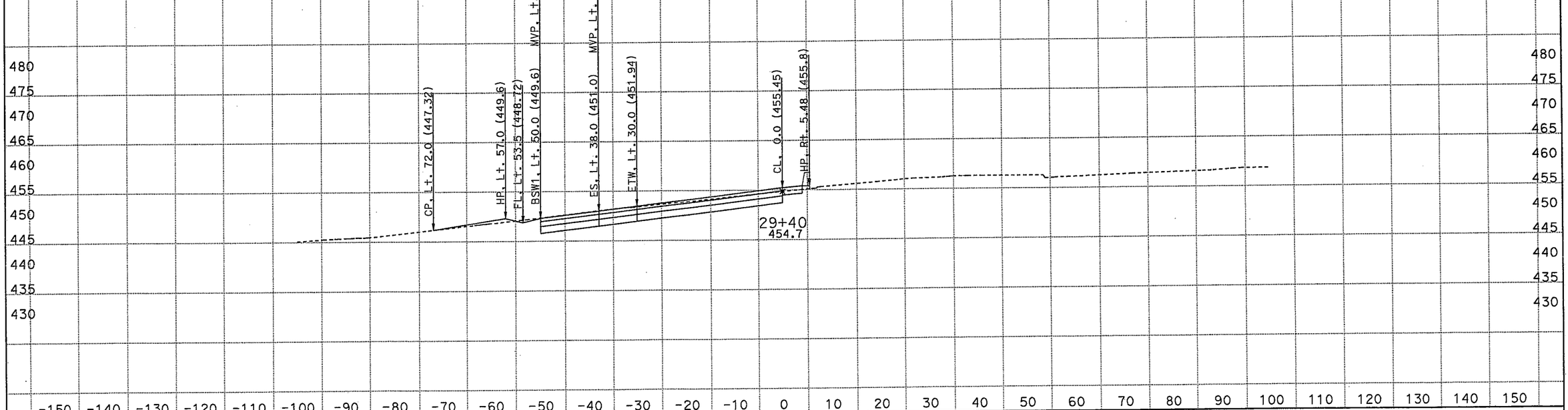

DATE: 2/14/2012
KC Project: 117081 File: D:\Bojan\Azusa\117081\A3A2\a3a2xsecbm020912.ear

SCALE: 1" = 10' Horiz.
1" = 10' Vert.

All Dimensions are US Survey Feet

A3A2
CROSS SECTIONS
SHEET 8 OF XXX

DESIGN STUDY ONLY

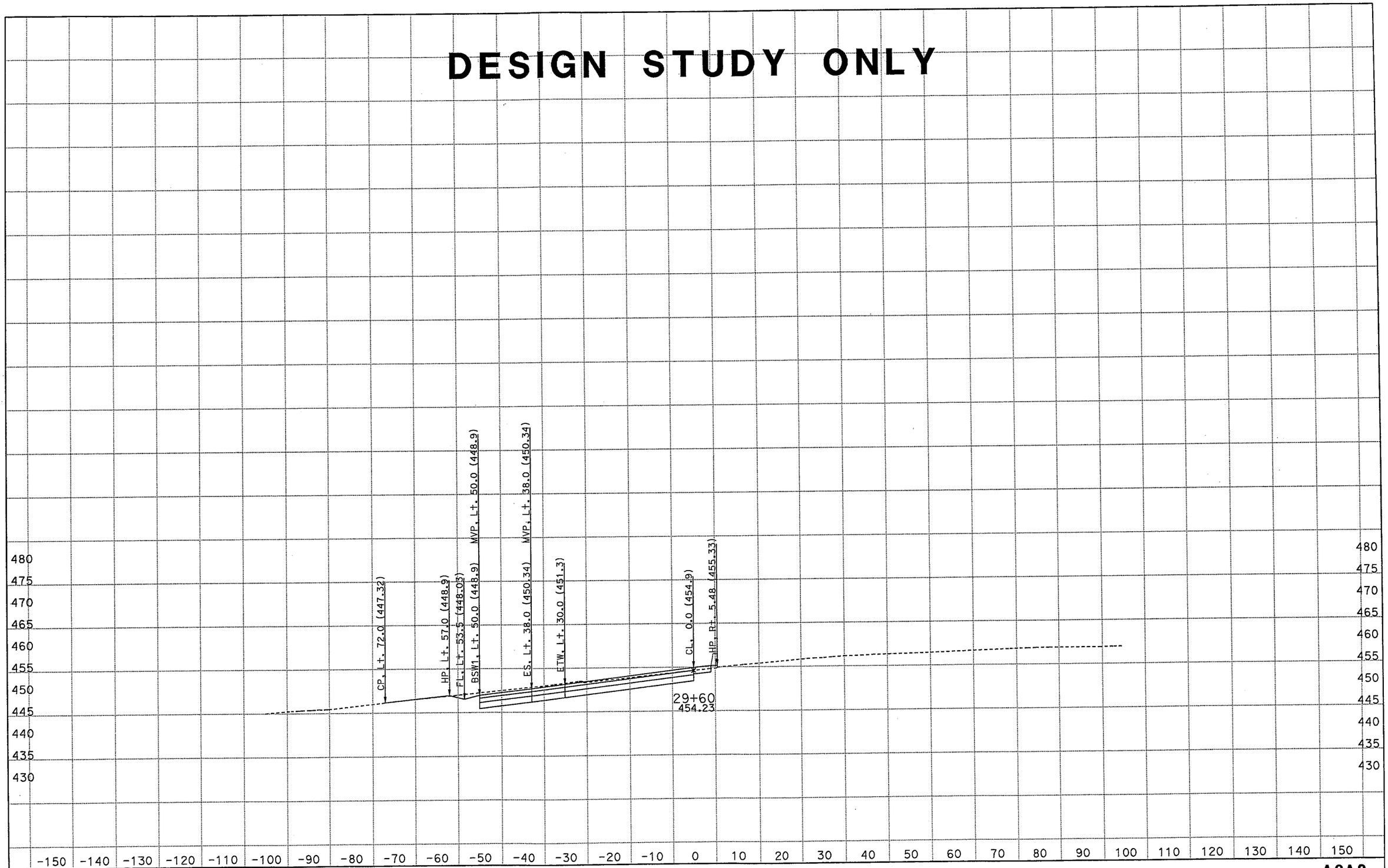

DATE: 2/14/2012
KC Project: 117081 File: D:\Bojan\Azusa\117081\A3A2\a3a2xsecbm020912.ear

SCALE: 1" = 10' Horiz.
1" = 10' Vert.

All Dimensions are US Survey Feet

A3A2
CROSS SECTIONS
SHEET 9 OF XXX

DESIGN STUDY ONLY

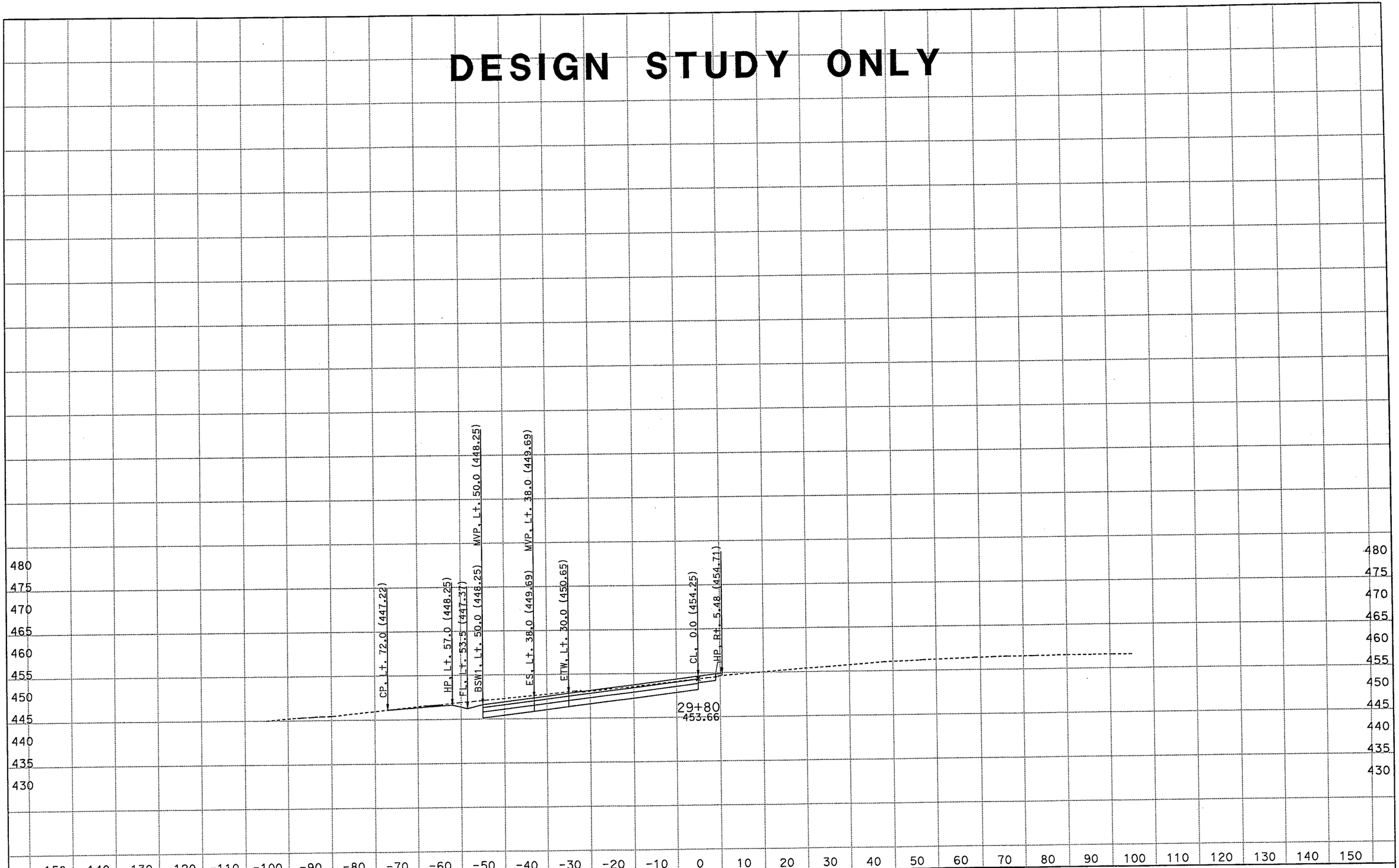

DATE: 2/14/2012
KC Project: 117081 File: D:\Bojan\Azusa\117081\A3A2\a3a2xsecbm020912.ear

SCALE: 1" = 10' Horiz.
1" = 10' Vert.

All Dimensions are US Survey Feet

A3A2
CROSS SECTIONS
SHEET 10 OF XXX

DESIGN STUDY ONLY

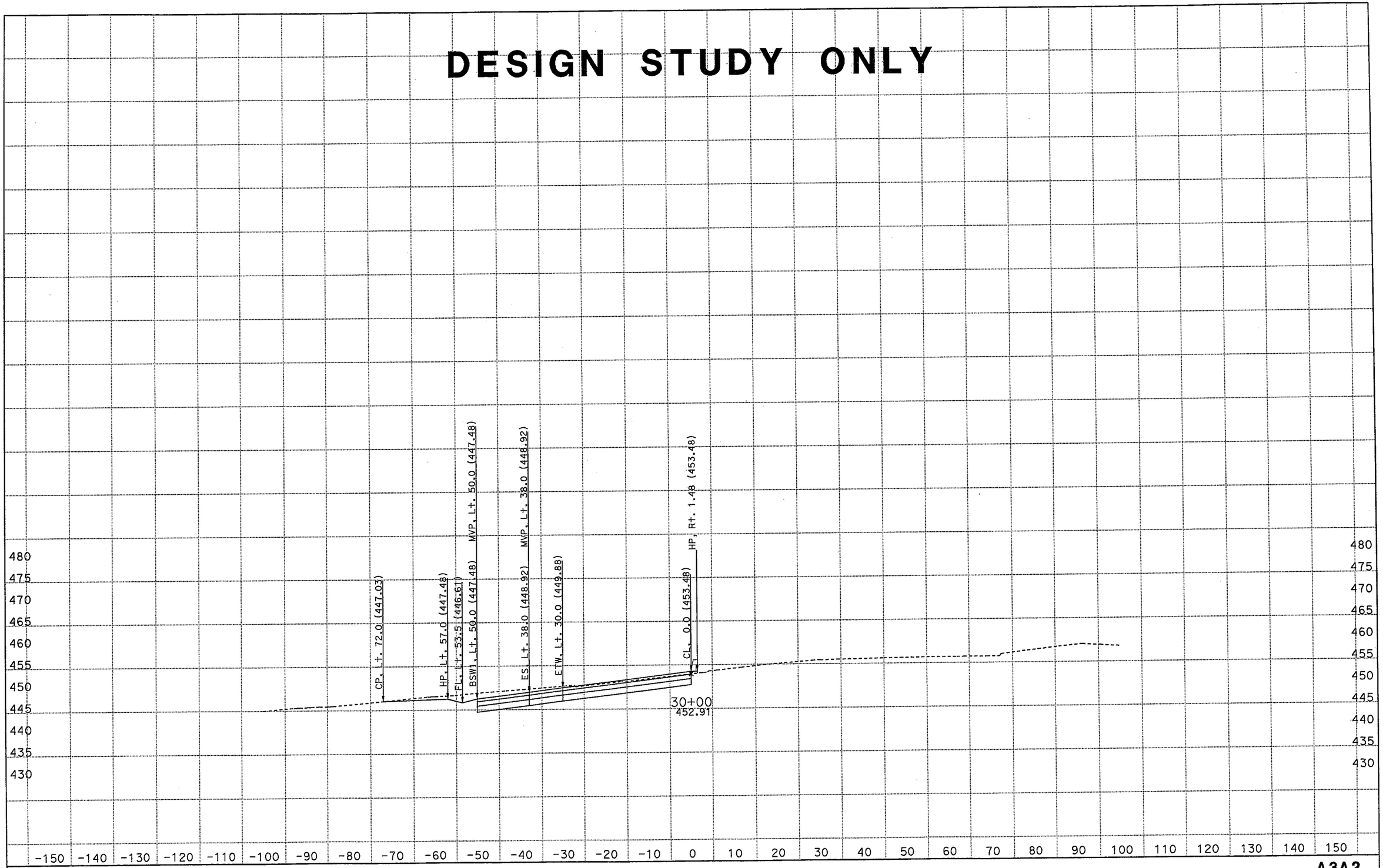

DATE: 2/14/2012
KC Project: 117081
File: D:\Bojan\Azusa\117081\A3A2\a3a2xsecbm020912.ear

SCALE: 1" = 10' Horiz.
1" = 10' Vert.

All Dimensions are US Survey Feet

A3A2
CROSS SECTIONS
SHEET 11 OF XXX

DESIGN STUDY ONLY

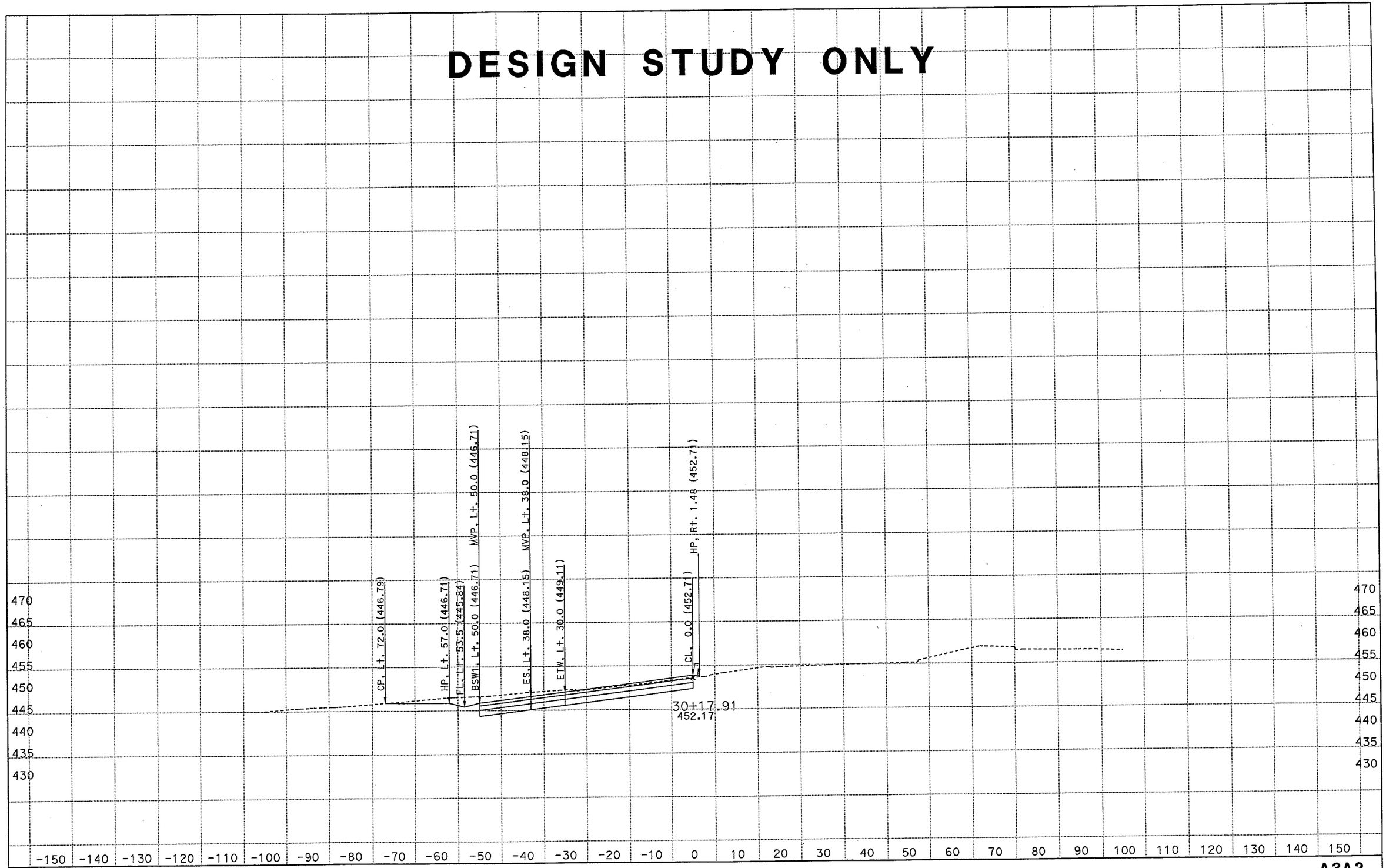

DATE: 2/14/2012
KC Project: 117081 File: D:\Bojan\Azusa\117081\A3A2\a3a2xsecbm020912.ear

SCALE: 1" = 10' Horiz.
1" = 10' Vert.

All Dimensions are US Survey Feet

A3A2
CROSS SECTIONS
SHEET 12 OF XXX

DESIGN STUDY ONLY

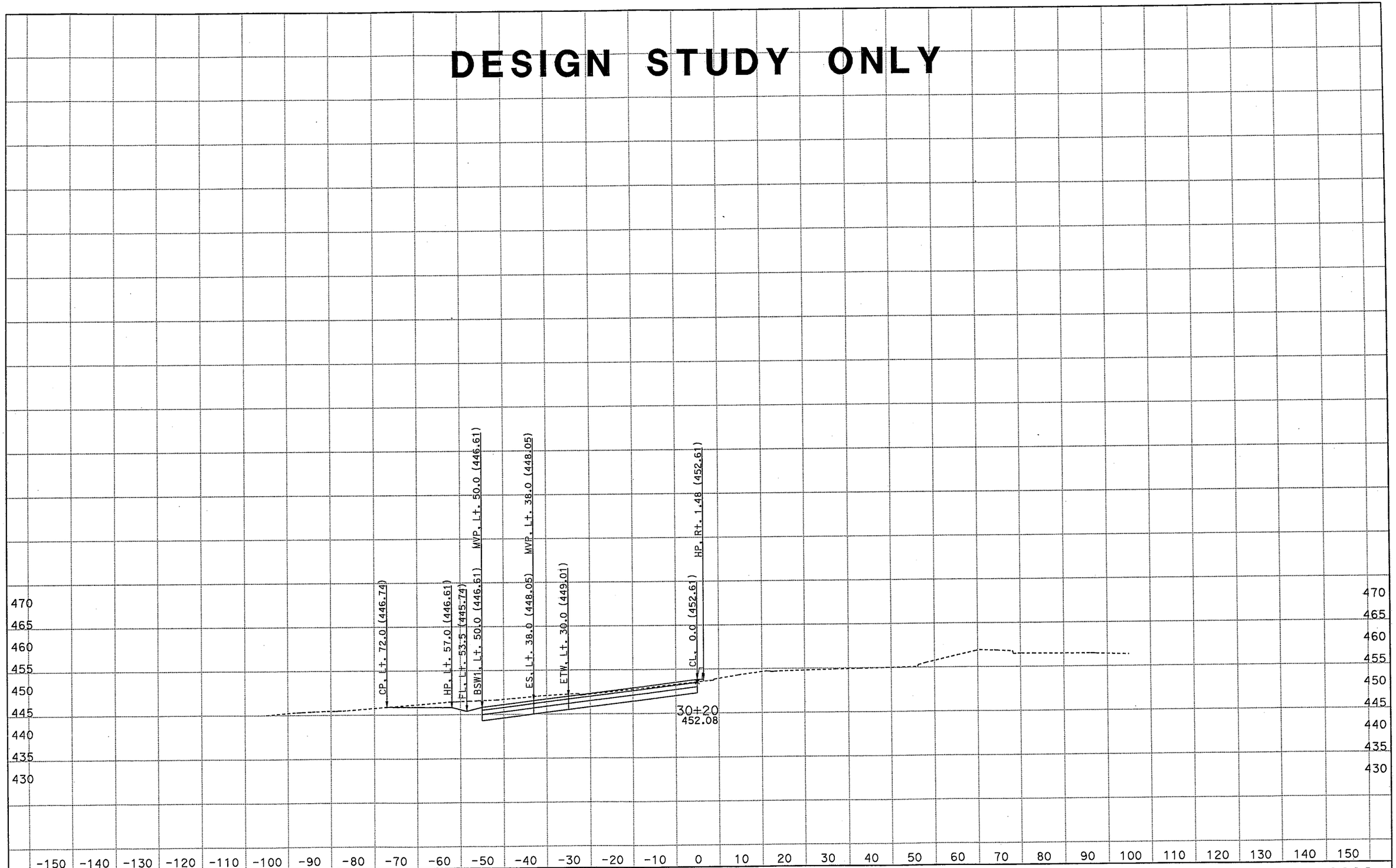

DATE: 2/14/2012
KC Project: 117081 File: D:\Bojan\Azusa\117081\A3A2\a3a2xsecbm020912.ear

SCALE: 1" = 10' Horiz.
1" = 10' Vert.

All Dimensions are US Survey Feet

A3A2
CROSS SECTIONS
SHEET 13 OF XXX

DESIGN STUDY ONLY

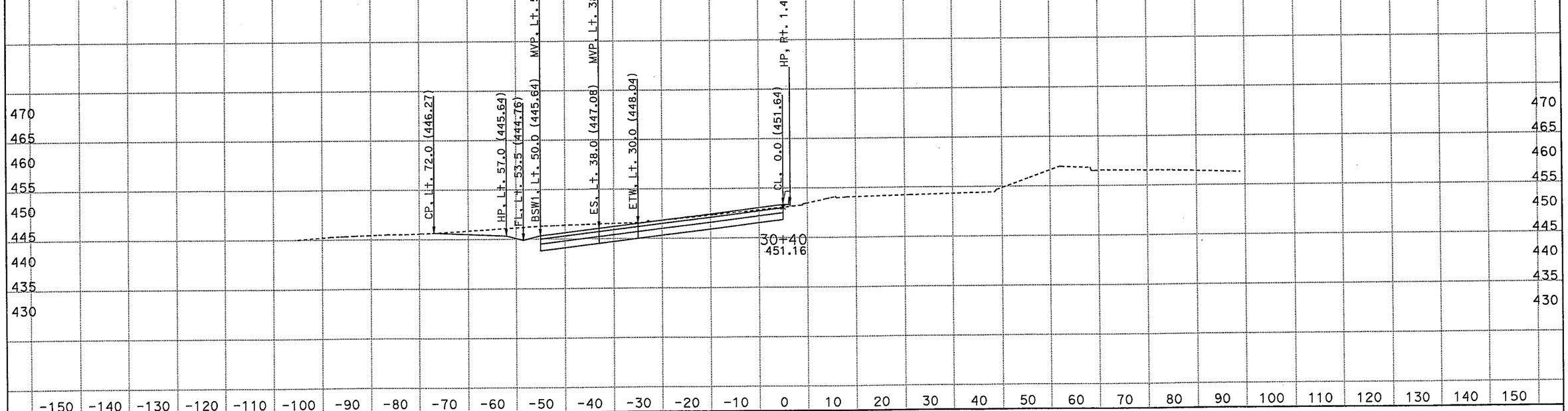

DATE: 2/14/2012
KC Project: 117081 File: D:\Bojan\Azusa\117081\A3A2\a3a2xsecbm020912.ear

SCALE: 1" = 10' Horiz.
1" = 10' Vert.

All Dimensions are US Survey Feet

A3A2
CROSS SECTIONS
SHEET 14 OF XXX

DESIGN STUDY ONLY

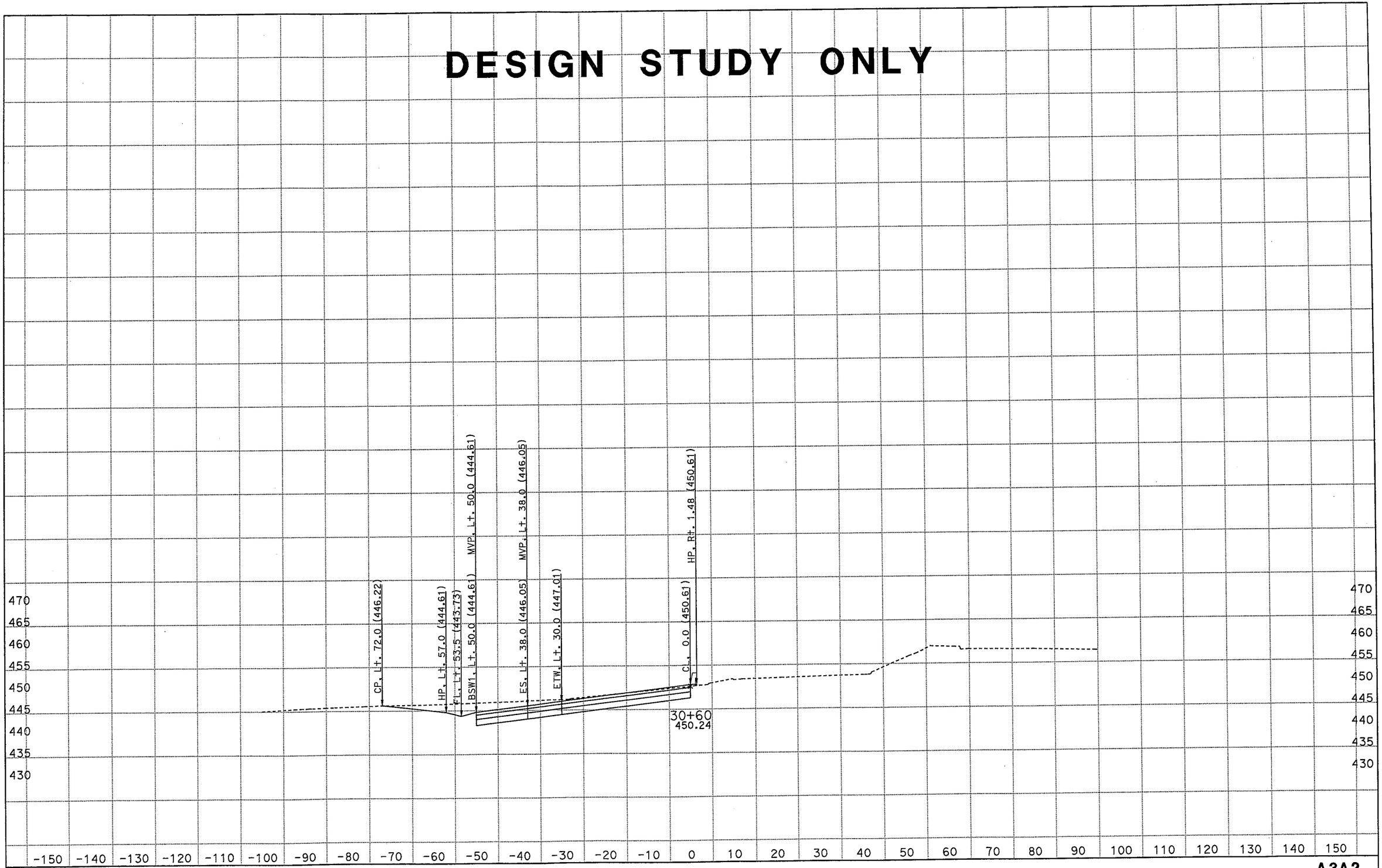

DATE: 2/14/2012
KC Project: 117081
File: D:\Bojan\Azusa\117081\A3A2\a3a2xsecbm020912.ear

SCALE: 1" = 10' Horiz.
1" = 10' Vert.

All Dimensions are US Survey Feet

A3A2
CROSS SECTIONS
SHEET 15 OF XXX

DESIGN STUDY ONLY

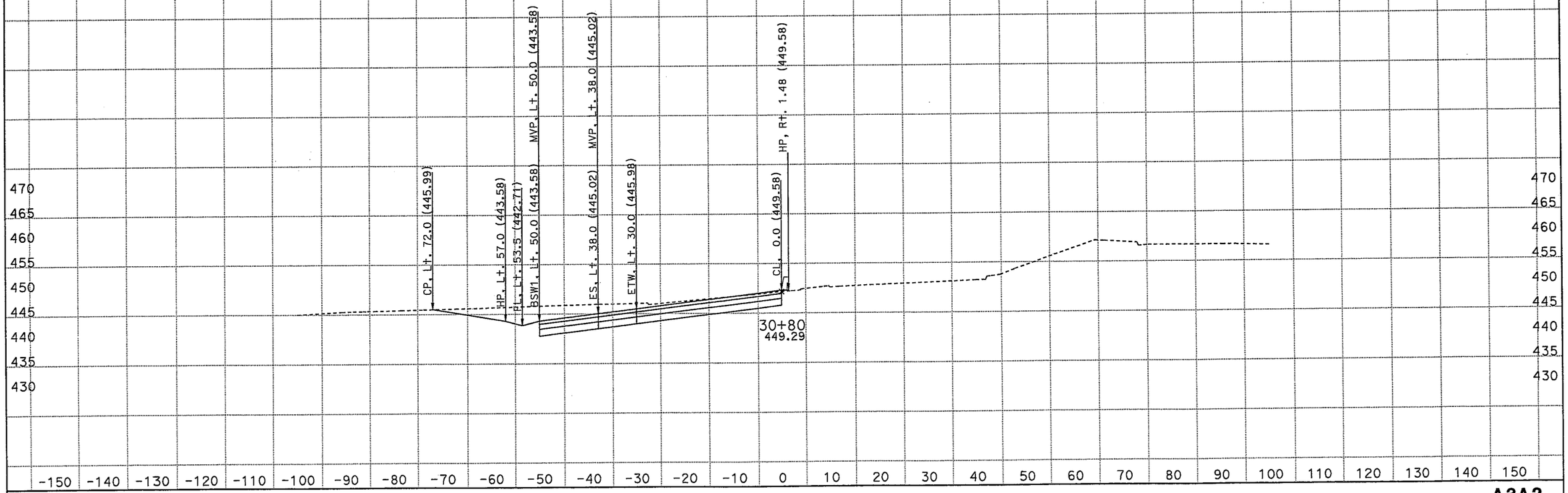

DATE: 2/14/2012
KC Project: 117081
File: D:\Bojan\Azusa\117081\A3A2\a3a2xsecbm020912.ear

SCALE: 1" = 10' Horiz.
1" = 10' Vert.

All Dimensions are US Survey Feet

A3A2
CROSS SECTIONS
SHEET 16 OF XXX

DESIGN STUDY ONLY

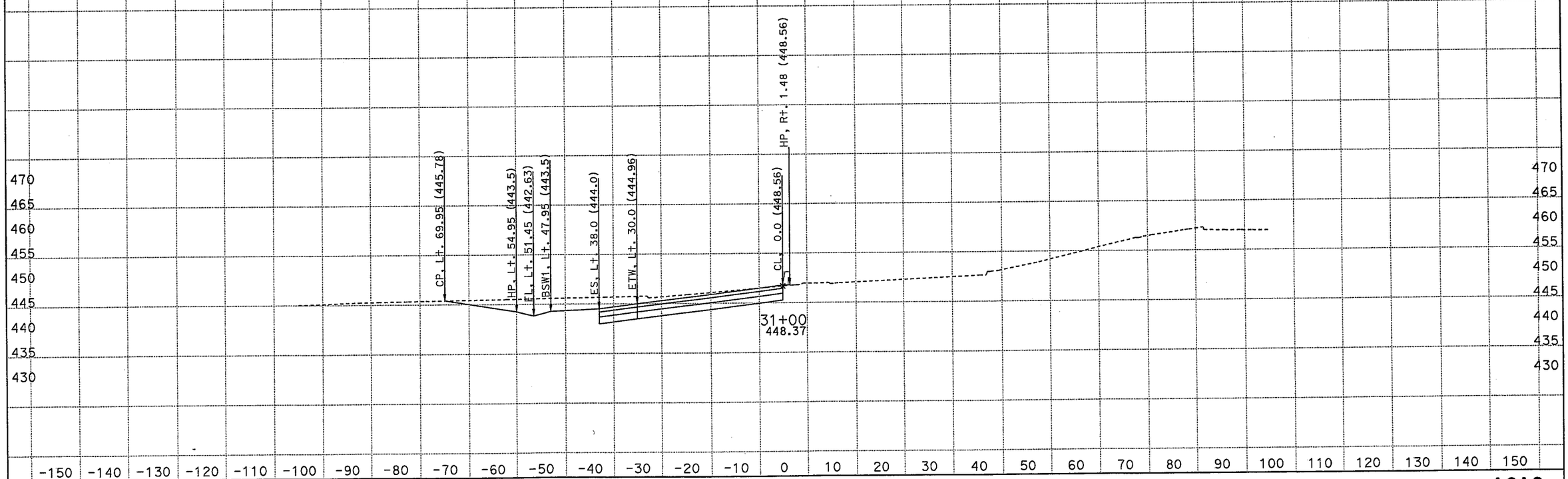

DATE: 2/14/2012
KC Project: 117081 File: D:\Bojan\Azusa\117081\A3A2\a3a2xsecbm020912.ear

SCALE: 1" = 10' Horiz.
1" = 10' Vert.

All Dimensions are US Survey Feet

A3A2
CROSS SECTIONS
SHEET 17 OF XXX

DESIGN STUDY ONLY

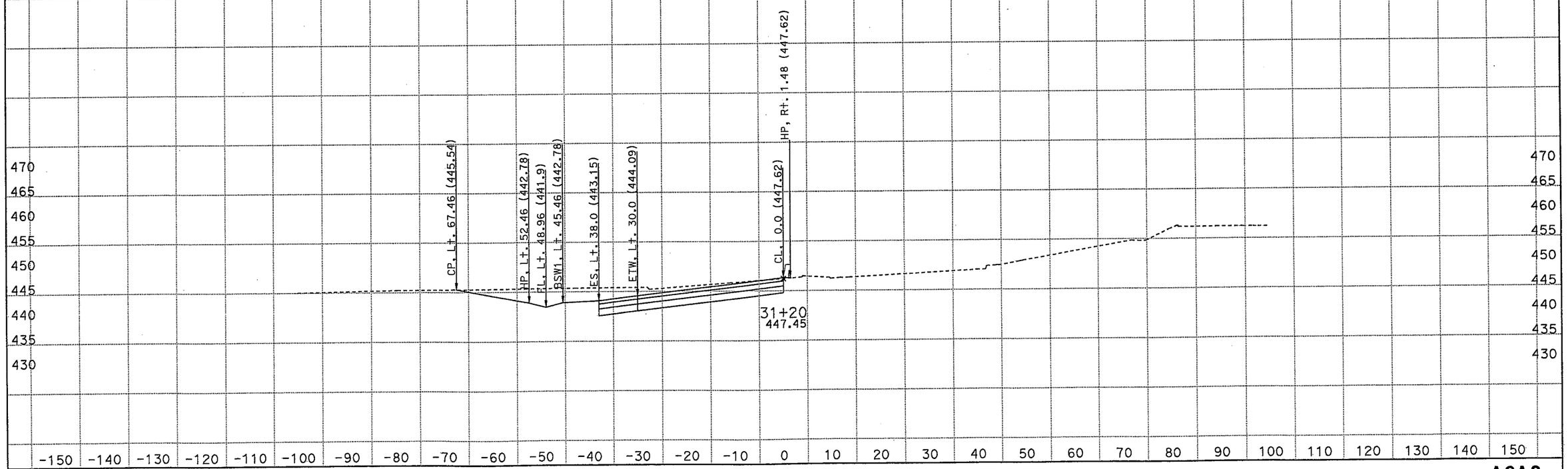

DATE: 2/14/2012
KC Project: 117081 File: D:\Bojan\Azusa\117081\A3A2\a3a2xsecbm020912.ear

SCALE: 1" = 10' Horiz.
1" = 10' Vert.

All Dimensions are US Survey Feet

A3A2
CROSS SECTIONS
SHEET 18 OF XXX

DESIGN STUDY ONLY

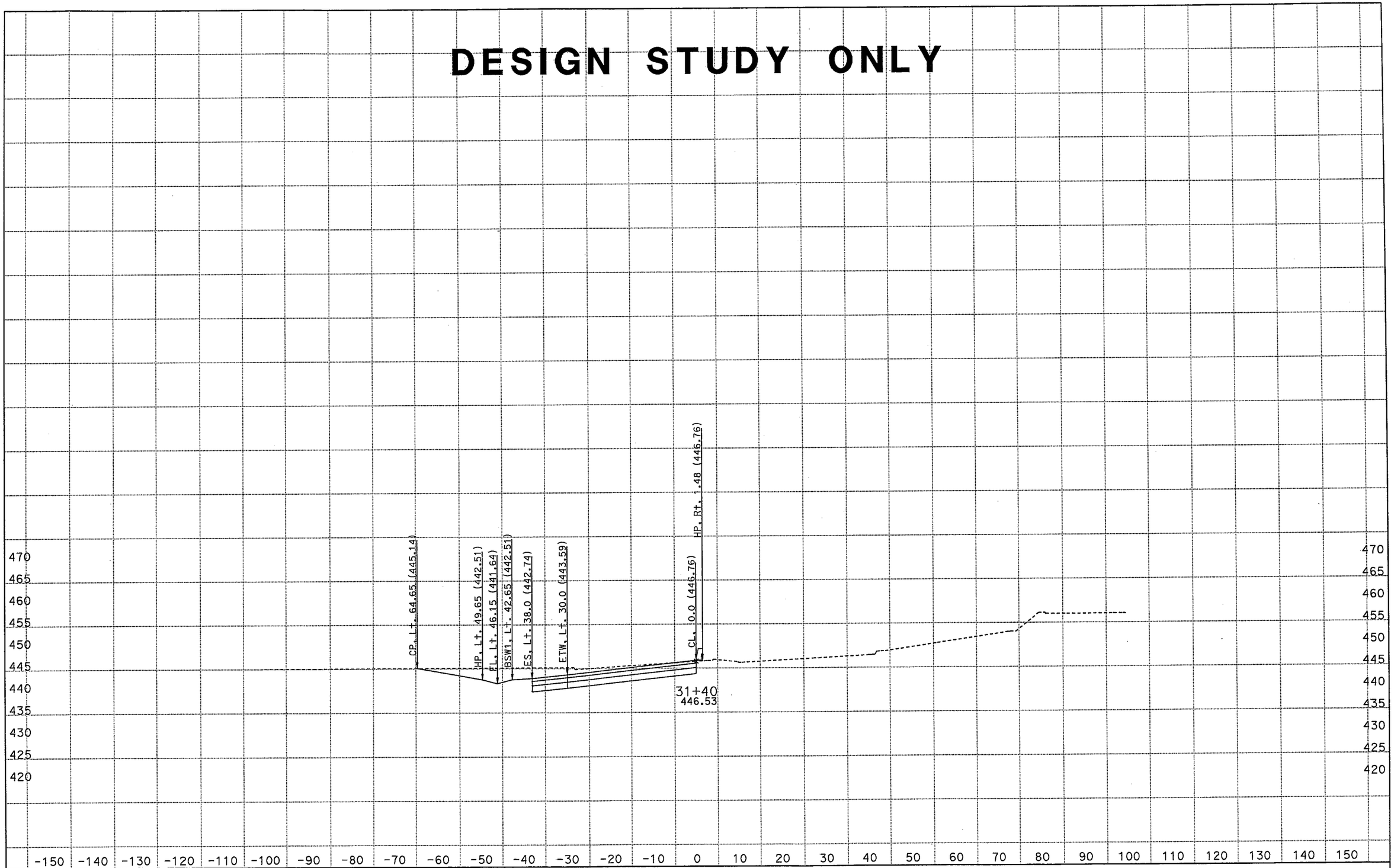

DATE: 2/14/2012
KC Project: 117081 File: D:\Bojan\Azusa\117081\A3A2\a3a2xsecbm020912.ear

SCALE: 1" = 10' Horiz.
1" = 10' Vert.

All Dimensions are US Survey Feet

A3A2
CROSS SECTIONS
SHEET 19 OF XXX

DESIGN STUDY ONLY

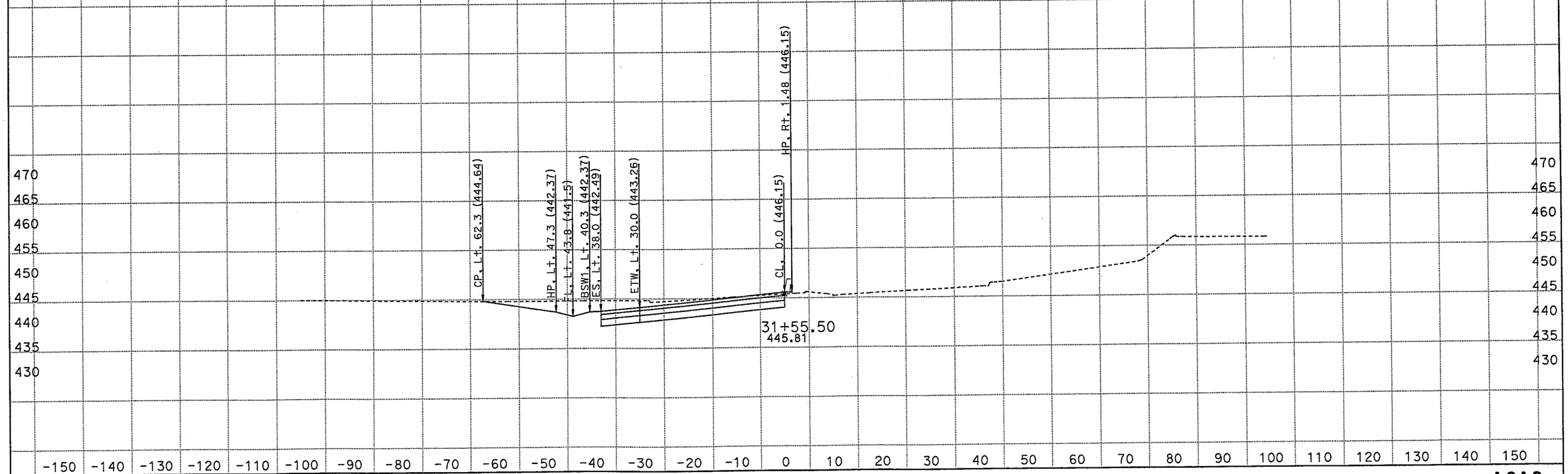

DATE: 2/14/2012

KC Project: 117081 File: D:\Bojan\Azusa\117081\A3A2\a3a2xsecbm020912.ear

SCALE: 1" = 10' Horiz.
1" = 10' Vert.

All Dimensions are US Survey Feet

A3A2
CROSS SECTIONS
SHEET 20 OF XXX

DESIGN STUDY ONLY

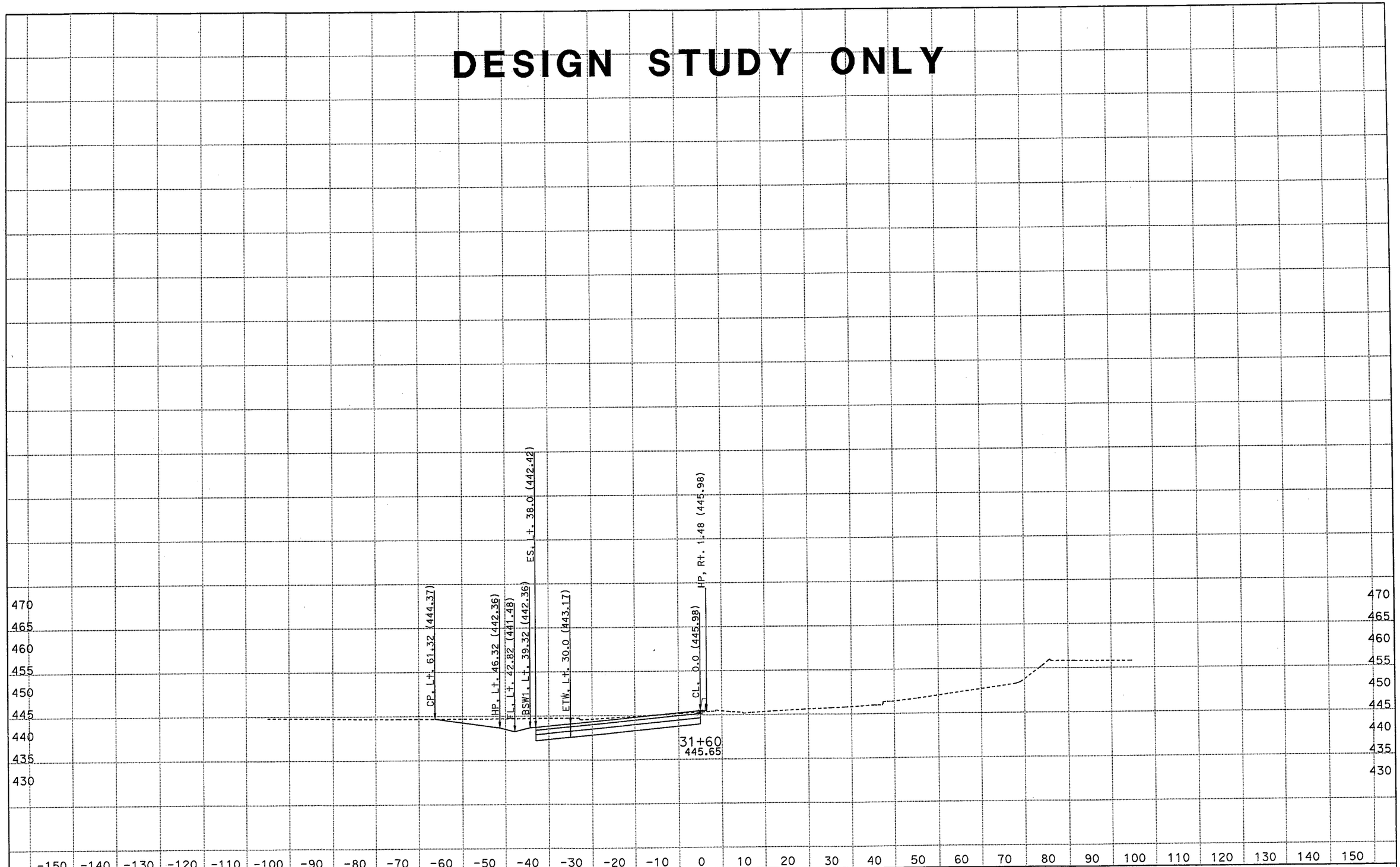

DATE: 2/14/2012
KC Project: 117081
File: D:\Bojan\Azusa\117081\A3A2\a3a2xsecbm020912.ear

SCALE: 1" = 10' Horiz.
1" = 10' Vert.

All Dimensions are US Survey Feet

A3A2
CROSS SECTIONS
SHEET 21 OF XXX

DESIGN STUDY ONLY

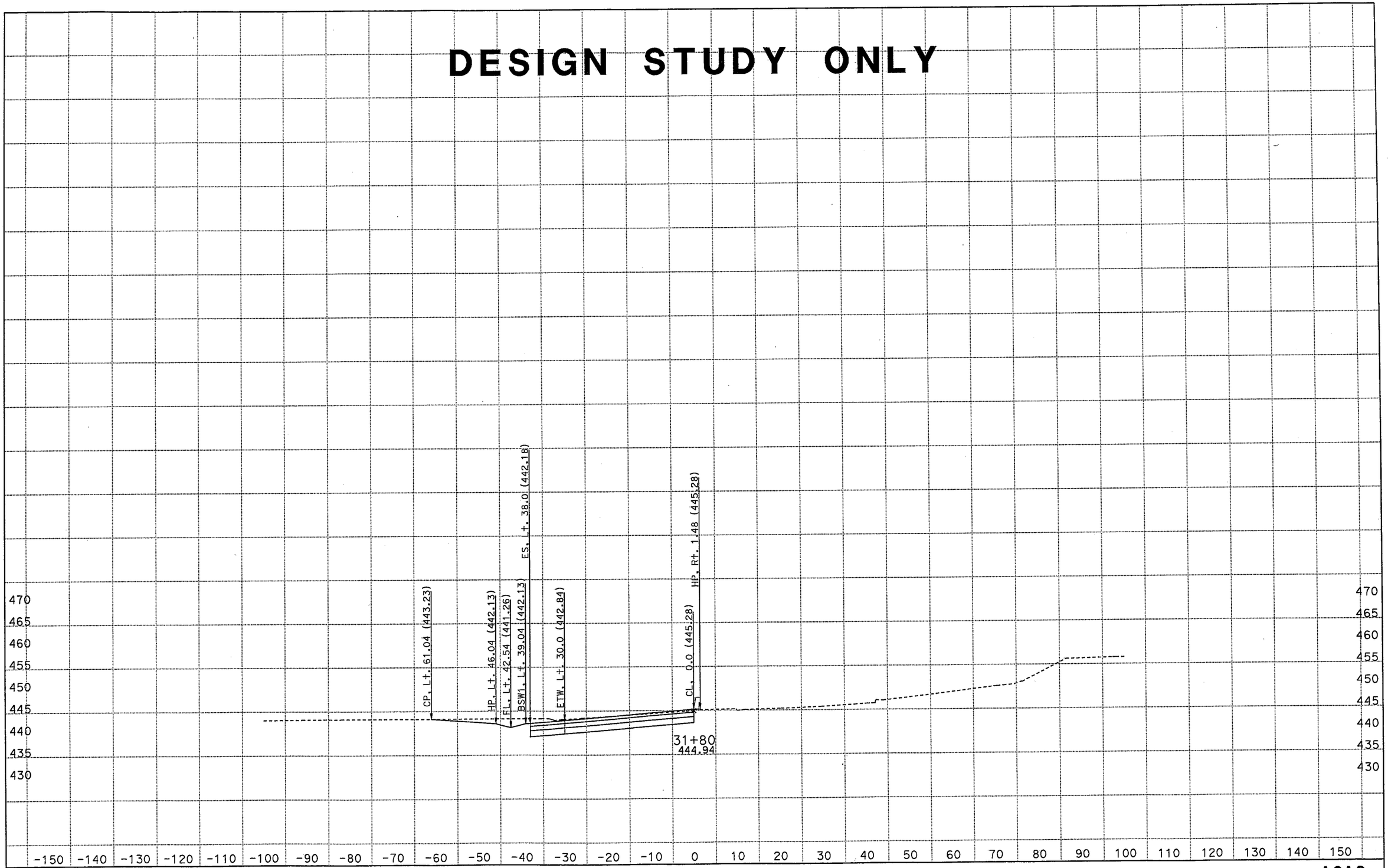

DATE: 2/14/2012

KC Project: 117081 File: D:\Bojan\Azusa\117081\A3A2\a3a2xsecbm020912.ear

SCALE: 1" = 10' Horiz.
1" = 10' Vert.

All Dimensions are US Survey Feet

A3A2
CROSS SECTIONS
SHEET 22 OF XXX

DESIGN STUDY ONLY

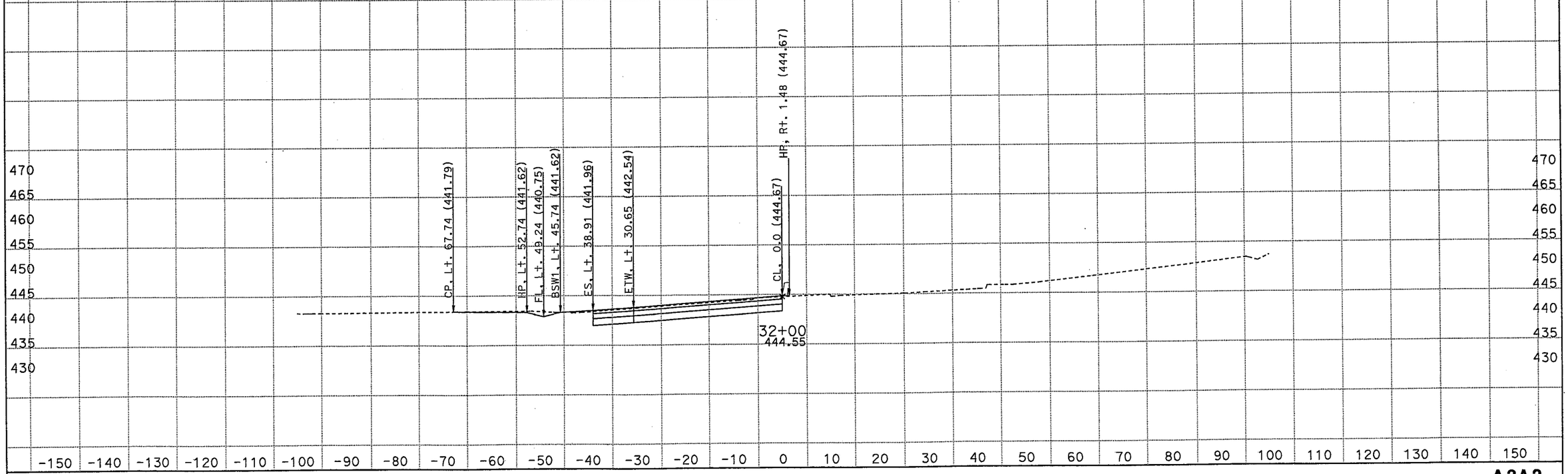

DATE: 2/14/2012
KC Project: 117081 File: D:\Bojan\Azusa\117081\A3A2\a3a2xsecbm020912.ear

SCALE: 1" = 10' Horiz.
1" = 10' Vert.

All Dimensions are US Survey Feet

A3A2
CROSS SECTIONS
SHEET 23 OF XXX

DESIGN STUDY ONLY

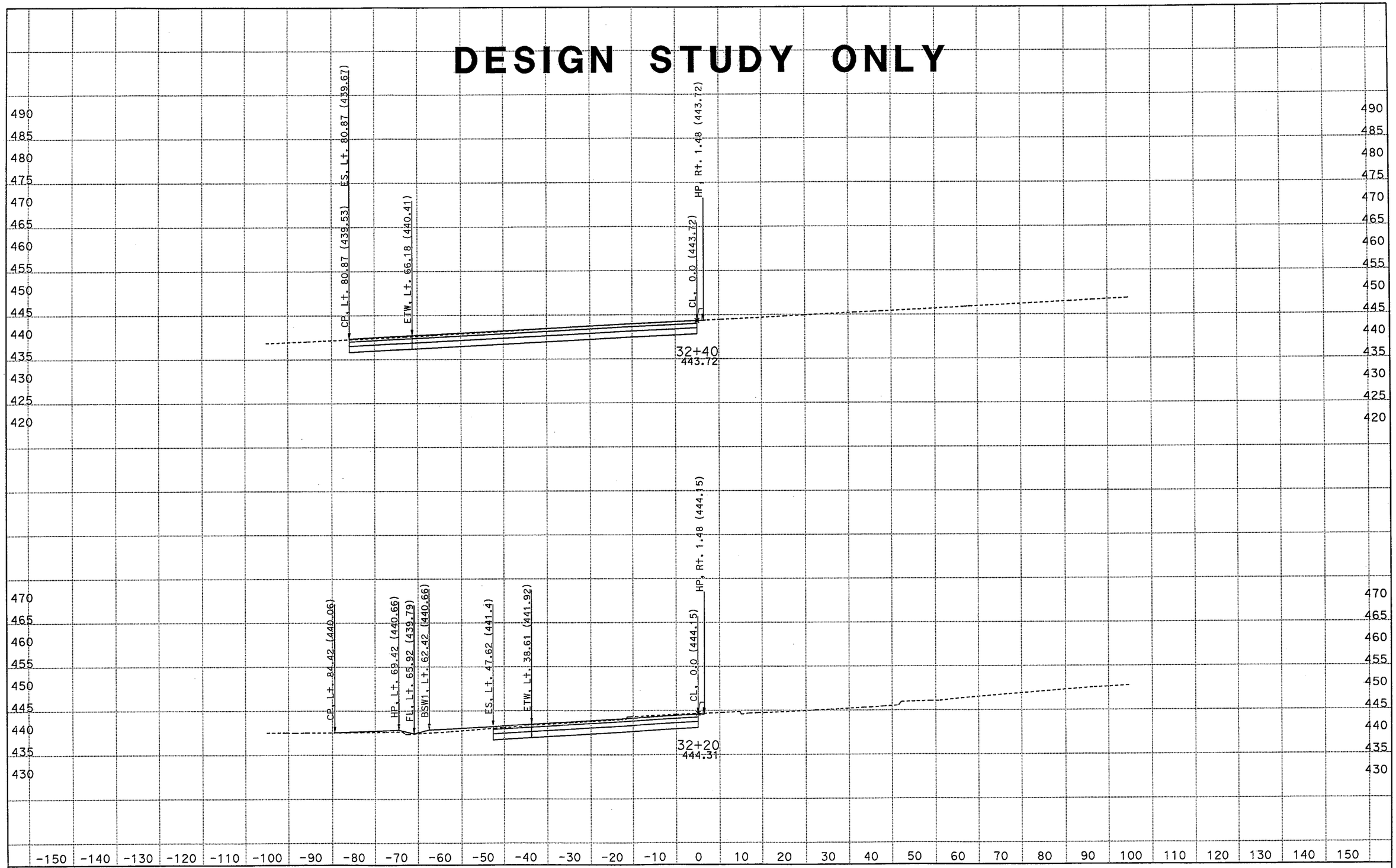

DATE: 2/14/2012
KC Project: 117081 File: D:\Bojan\Azusa\117081\A3A2\a3a2xsecbm020912.ear

SCALE: 1" = 10' Horiz.
1" = 10' Vert.

All Dimensions are US Survey Feet

A3A2
CROSS SECTIONS
SHEET 24 OF XXX

A3A3 RAMP

DESIGN STUDY ONLY

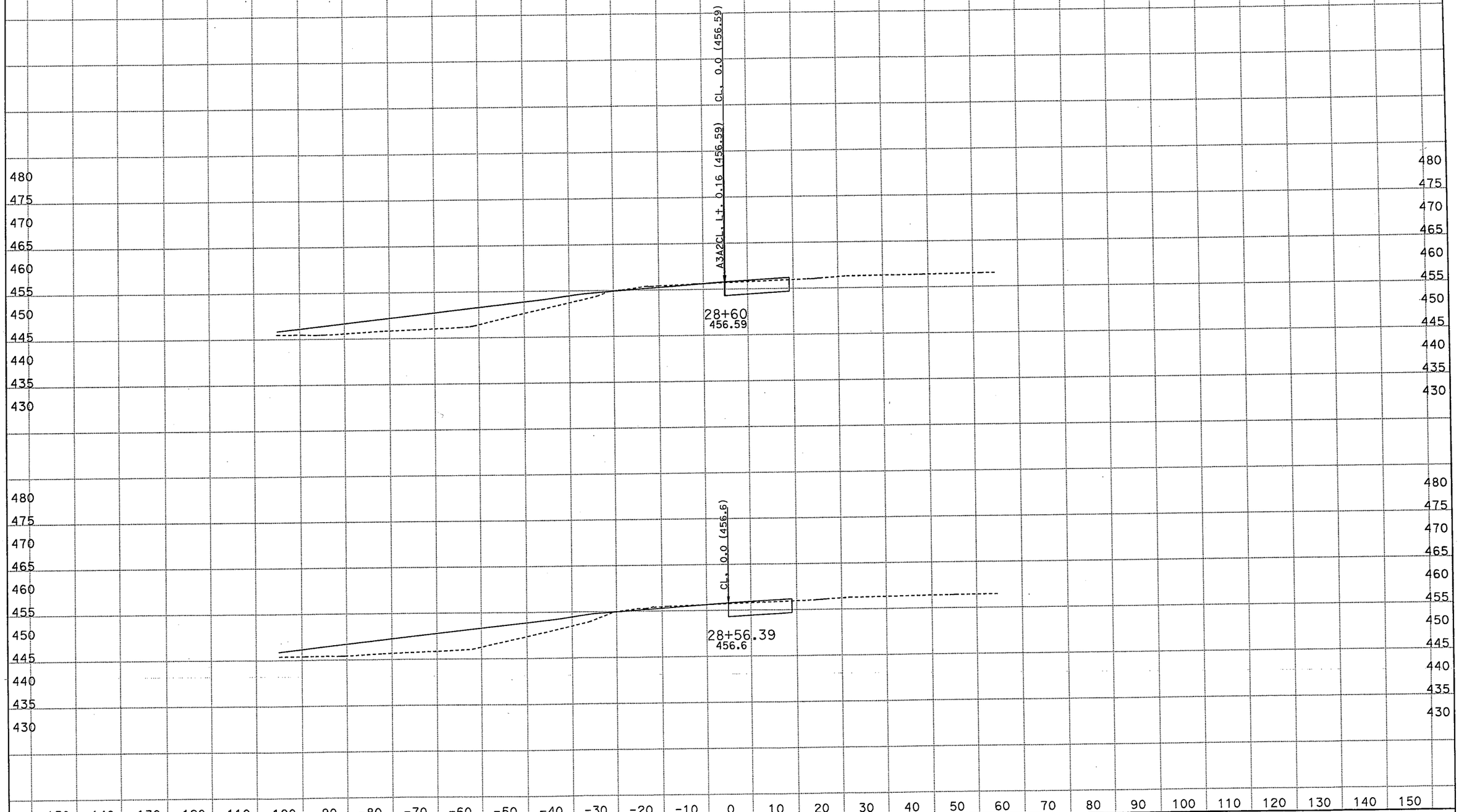

DATE: 2/13/2012
KC Project: 117081
File: D:\Bojan\Azusa\117081\A3A3 Bus\BMA3A2 Bus\a3a3xsec090111bmc.ear

SCALE: 1" = 10' Horiz.
1" = 10' Vert.

All Dimensions are US Survey Feet

BMA3A3
CROSS SECTIONS
SHEET 1 OF XXX

DESIGN STUDY ONLY

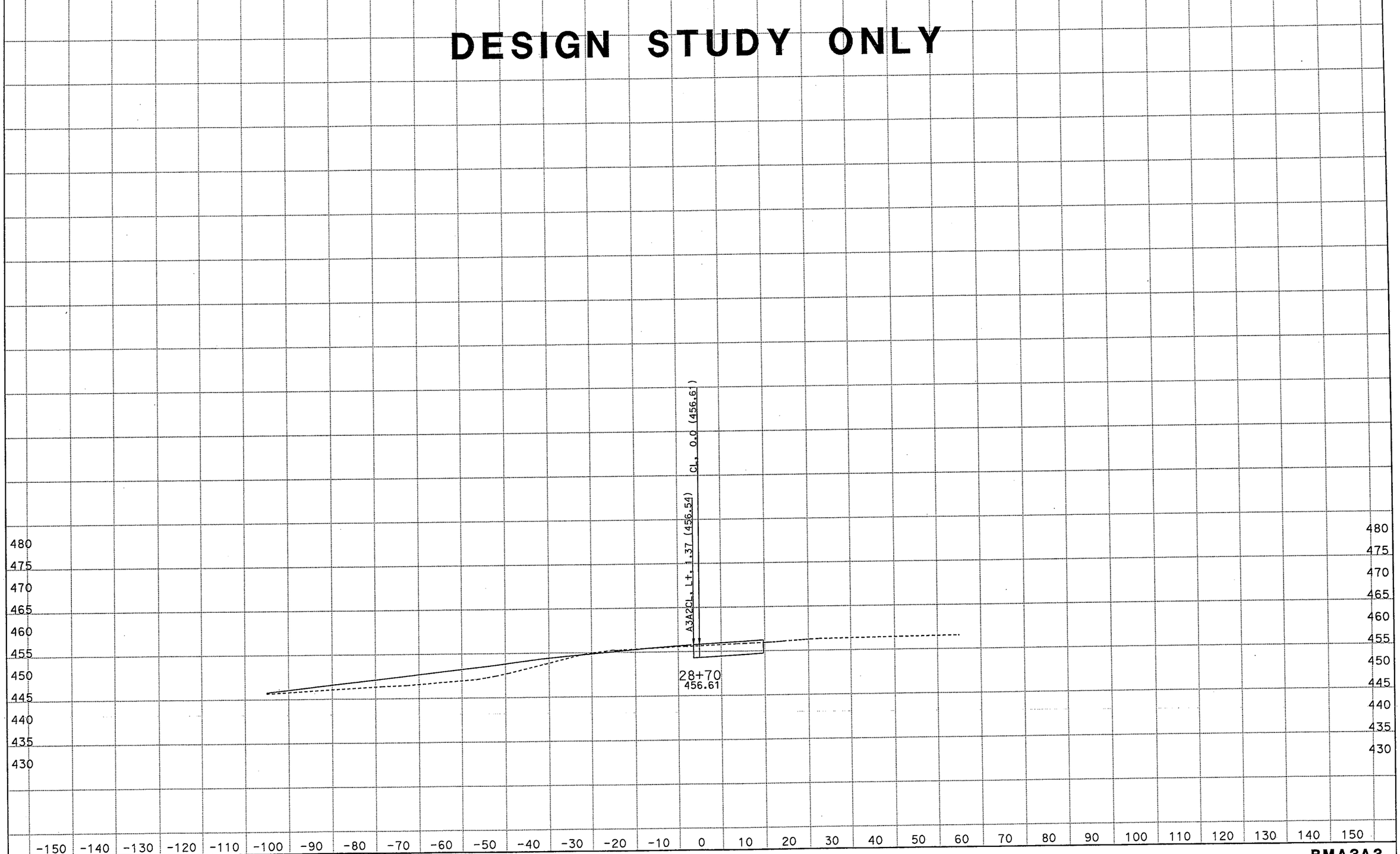

DATE: 2/13/2012
KC Project: 117081 File: D:\Bojan\Azusa\117081\A3A3 Bus\BMA3A2 Bus\a3a3xsec090111bmc.ear

SCALE: 1" = 10' Horiz.
1" = 10' Vert.

All Dimensions are US Survey Feet

BMA3A3
CROSS SECTIONS
SHEET 2 OF XXX

DESIGN STUDY ONLY

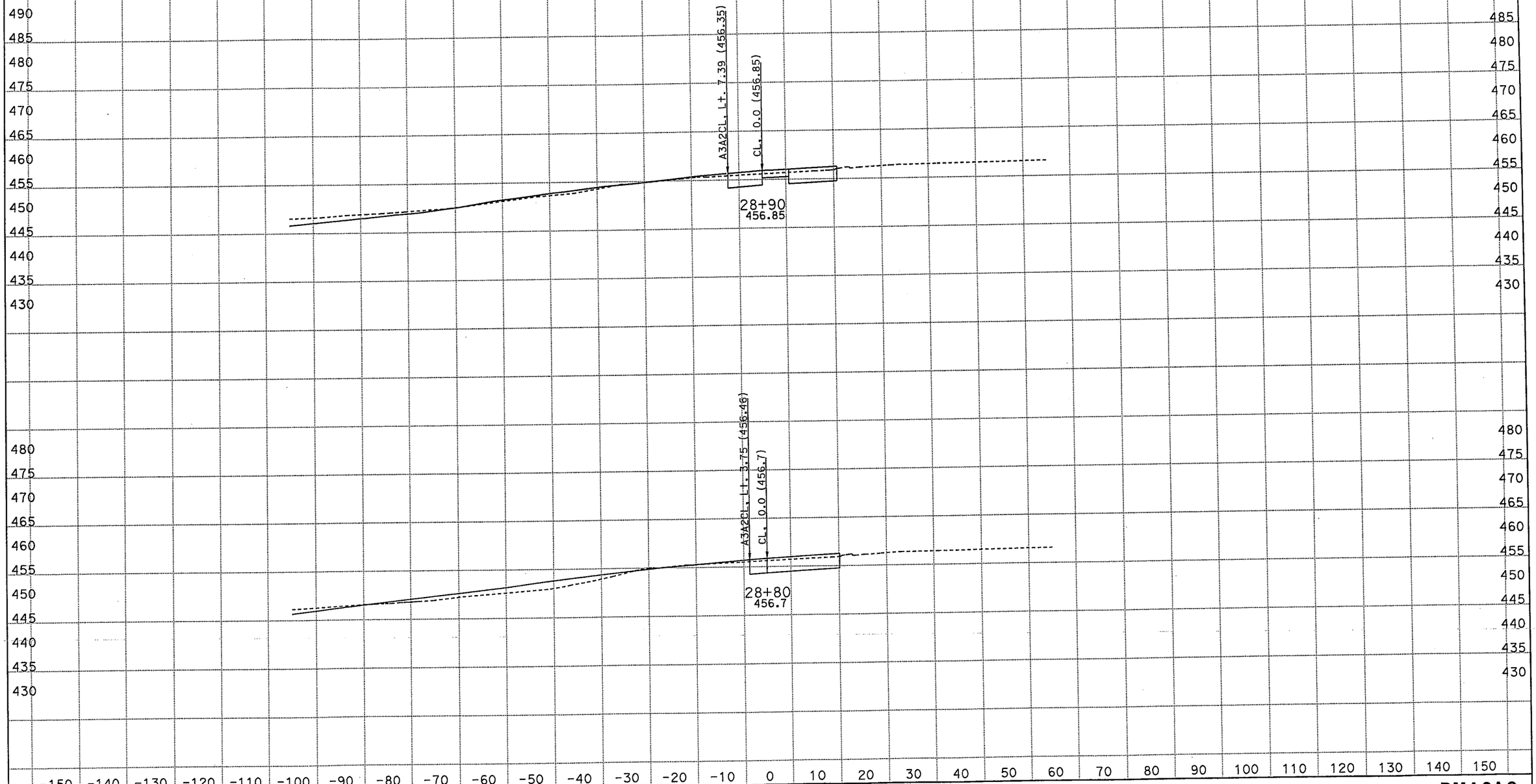

DATE: 2/13/2012
KC Project: 117081
File: D:\Bojan\Azusa\117081\A3A3 Bus\BMA3A2 Bus\a3a3xsec090111bmc.ear

SCALE: 1" = 10' Horiz.
1" = 10' Vert.

All Dimensions are US Survey Feet

BMA3A3
CROSS SECTIONS
SHEET 3 OF XXX

DESIGN STUDY ONLY

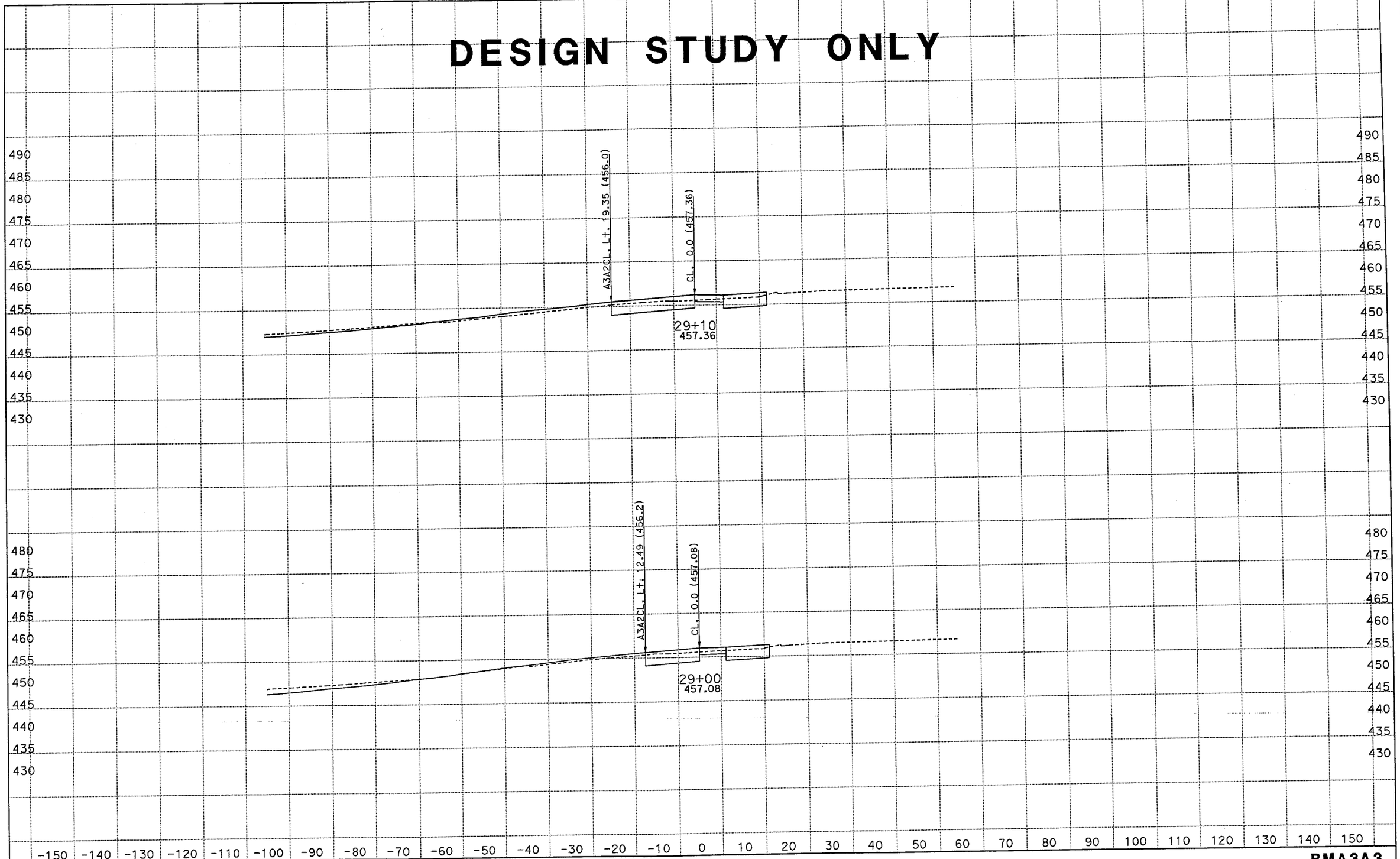

DATE: 2/13/2012
KC Project: 117081
File: D:\Bojan\Azusa\117081\A3A3 Bus\BMA3A2 Bus\a3a3xsec090111bmc.ear

SCALE: 1" = 10' Horiz.
1" = 10' Vert.

All Dimensions are US Survey Feet

BMA3A3
CROSS SECTIONS
SHEET 4 OF XXX

DESIGN STUDY ONLY

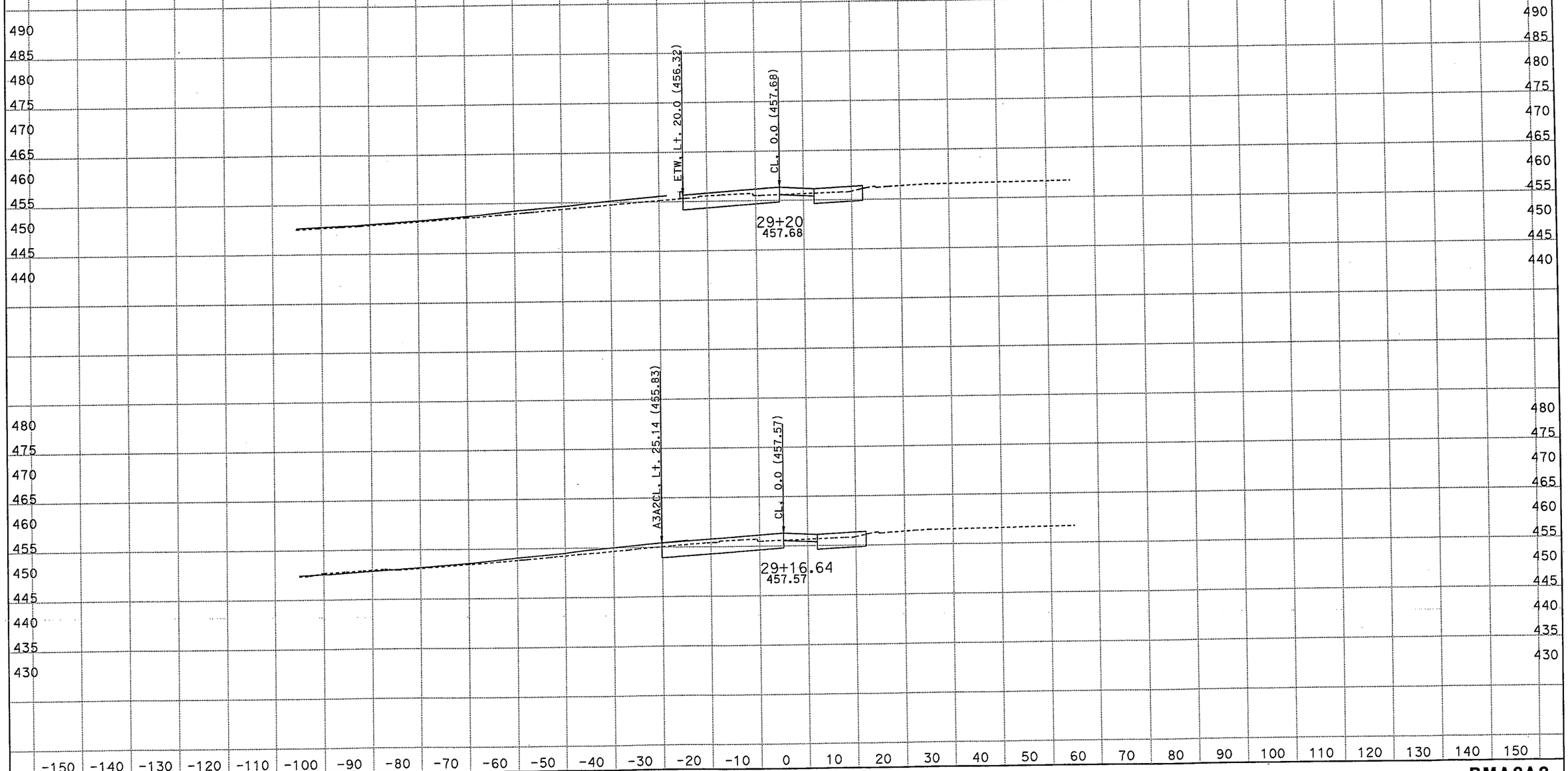

DATE: 2/13/2012
KC Project: 117081
File: D:\Bojan\Azusa\117081\A3A3 Bus\BMA3A2 Bus\a3a3xsec090111bmc.ear

SCALE: 1" = 10' Horiz.
1" = 10' Vert.

All Dimensions are US Survey Feet

BMA3A3
CROSS SECTIONS
SHEET 5 OF XXX

DESIGN STUDY ONLY

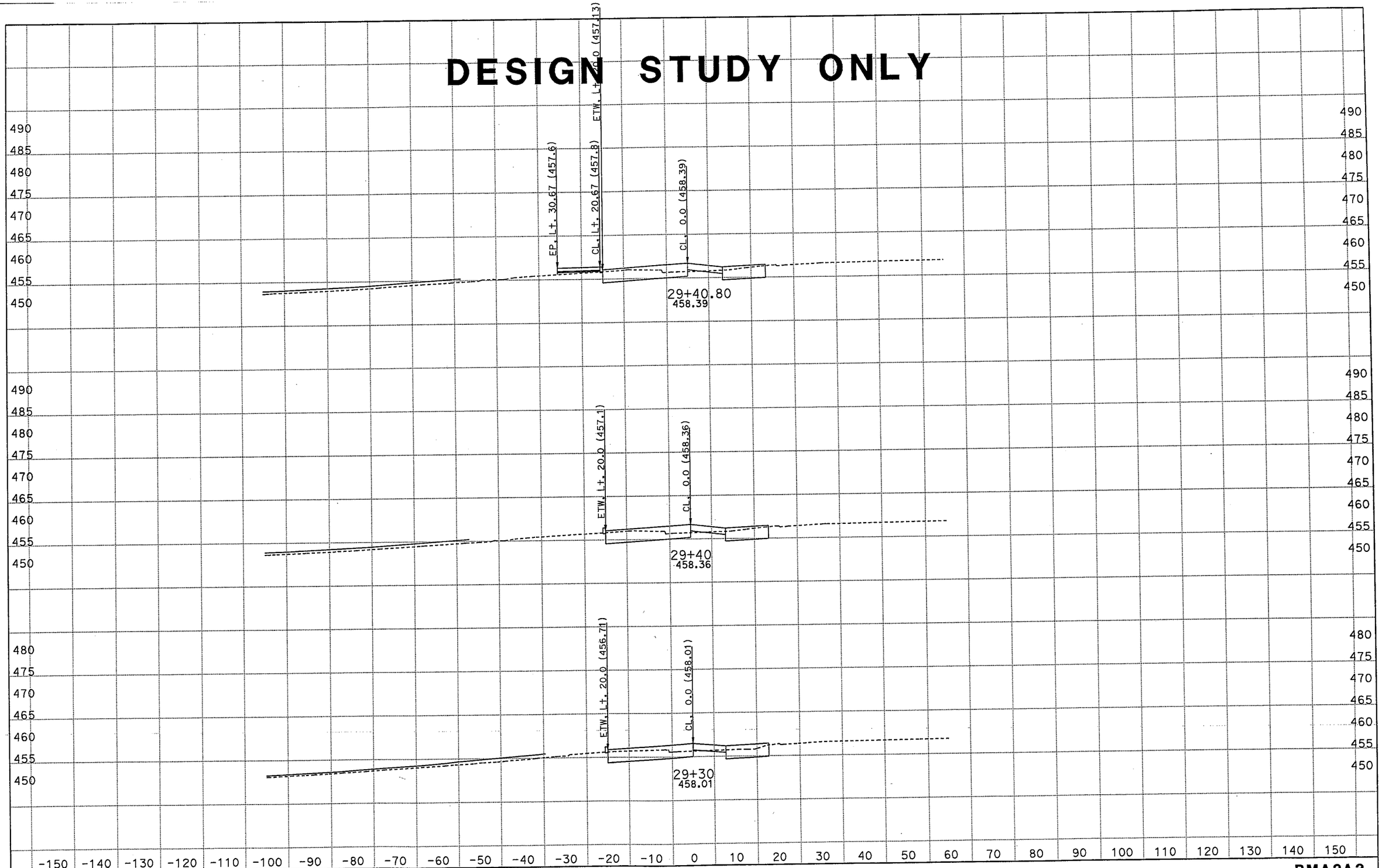

DATE: 2/13/2012
KC Project: 117081 File: D:\Bojan\Azusa\117081\A3A3 Bus\BMA3A2 Bus\a3a3xsec090111bmc.ear

SCALE: 1" = 10' Horiz.
1" = 10' Vert.

All Dimensions are US Survey Feet

BMA3A3
CROSS SECTIONS
SHEET 6 OF XXX

DESIGN STUDY ONLY

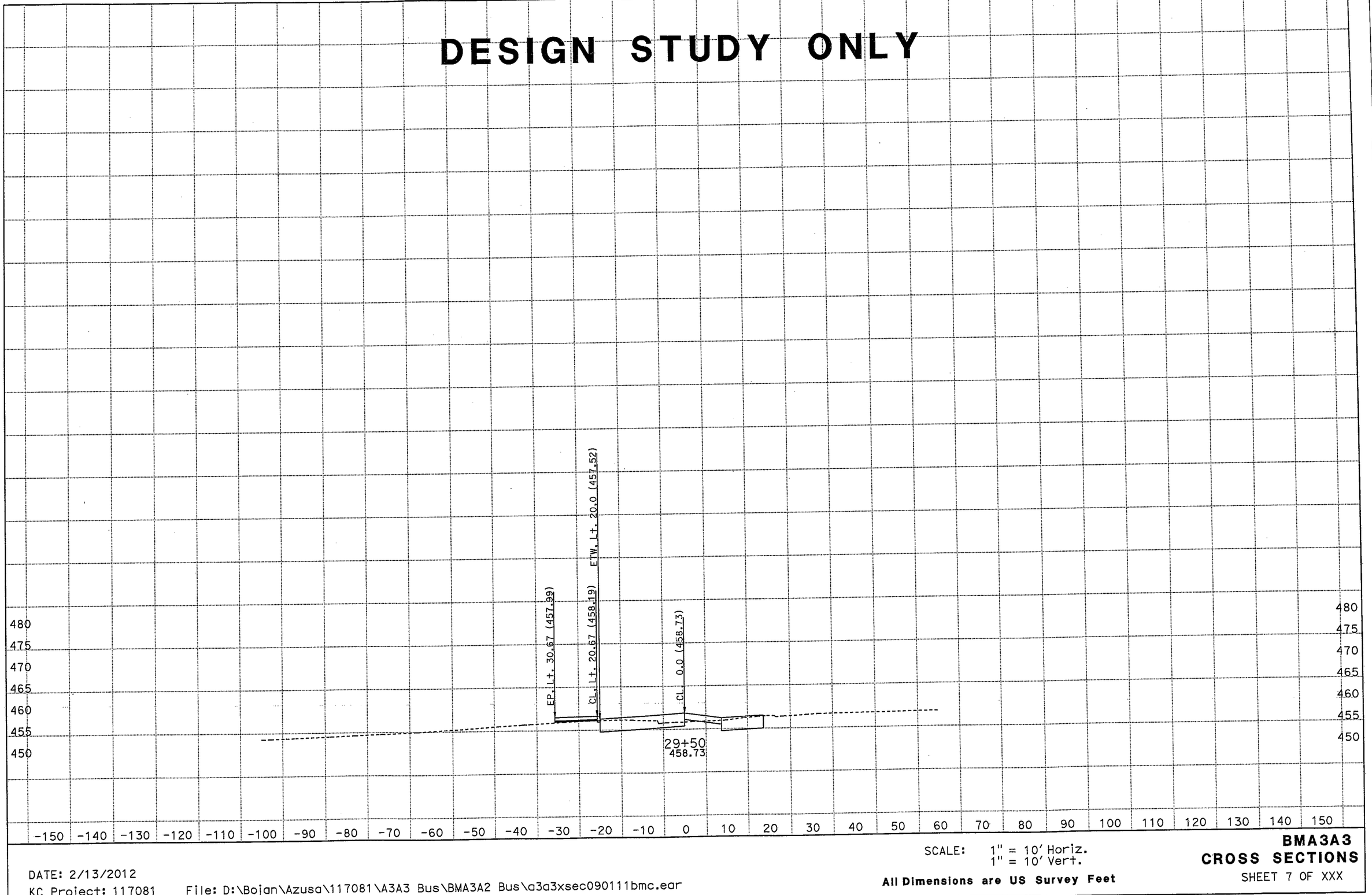

DATE: 2/13/2012
KC Project: 117081
File: D:\Bojan\Azusa\117081\A3A3 Bus\BMA3A2 Bus\a3a3xsec090111bmc.ear

SCALE: 1" = 10' Horiz.
1" = 10' Vert.

All Dimensions are US Survey Feet

BMA3A3
CROSS SECTIONS
SHEET 7 OF XXX

DESIGN STUDY ONLY

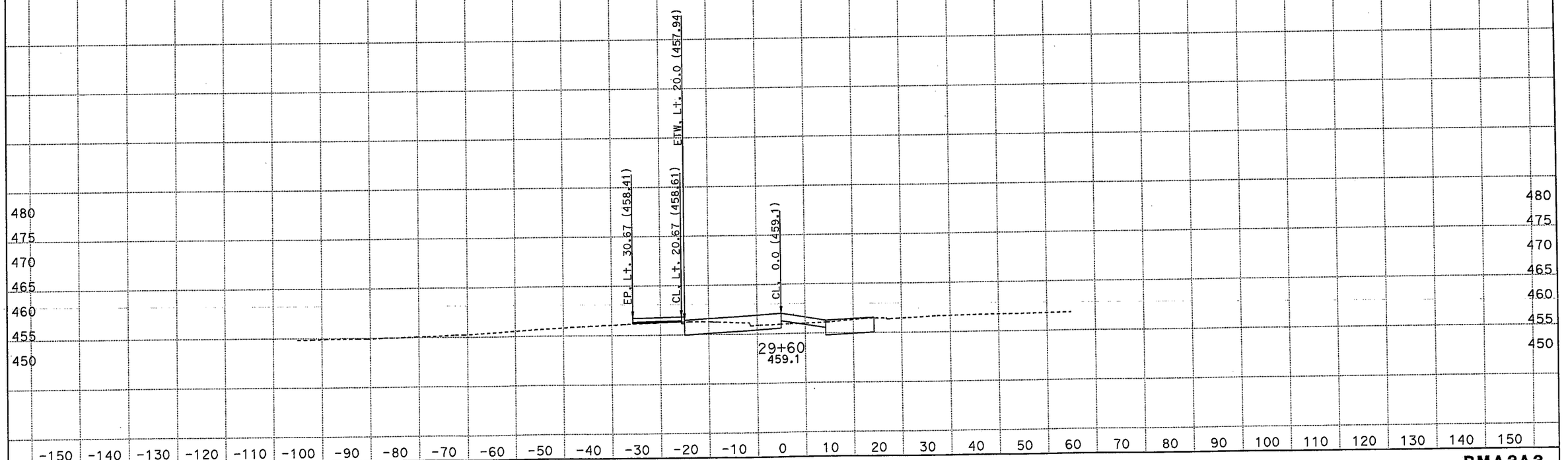

DATE: 2/13/2012
KC Project: 117081
File: D:\Bojan\Azusa\117081\A3A3 Bus\BMA3A2 Bus\a3a3xsec090111bmc.ear

SCALE: 1" = 10' Horiz.
1" = 10' Vert.

All Dimensions are US Survey Feet

BMA3A3
CROSS SECTIONS
SHEET 8 OF XXX

DESIGN STUDY ONLY

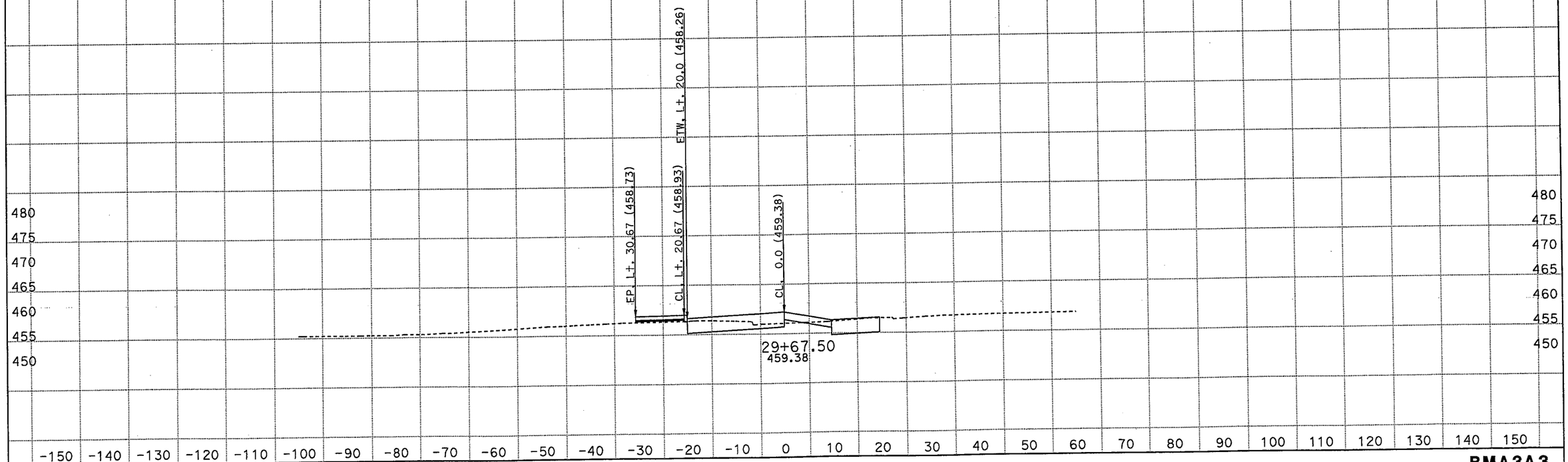

DATE: 2/13/2012
KC Project: 117081
File: D:\Bojan\Azusa\117081\A3A3 Bus\BMA3A2 Bus\a3a3xsec090111bmc.ear

SCALE: 1" = 10' Horiz.
1" = 10' Vert.

All Dimensions are US Survey Feet

BMA3A3
CROSS SECTIONS
SHEET 9 OF XXX

DESIGN STUDY ONLY

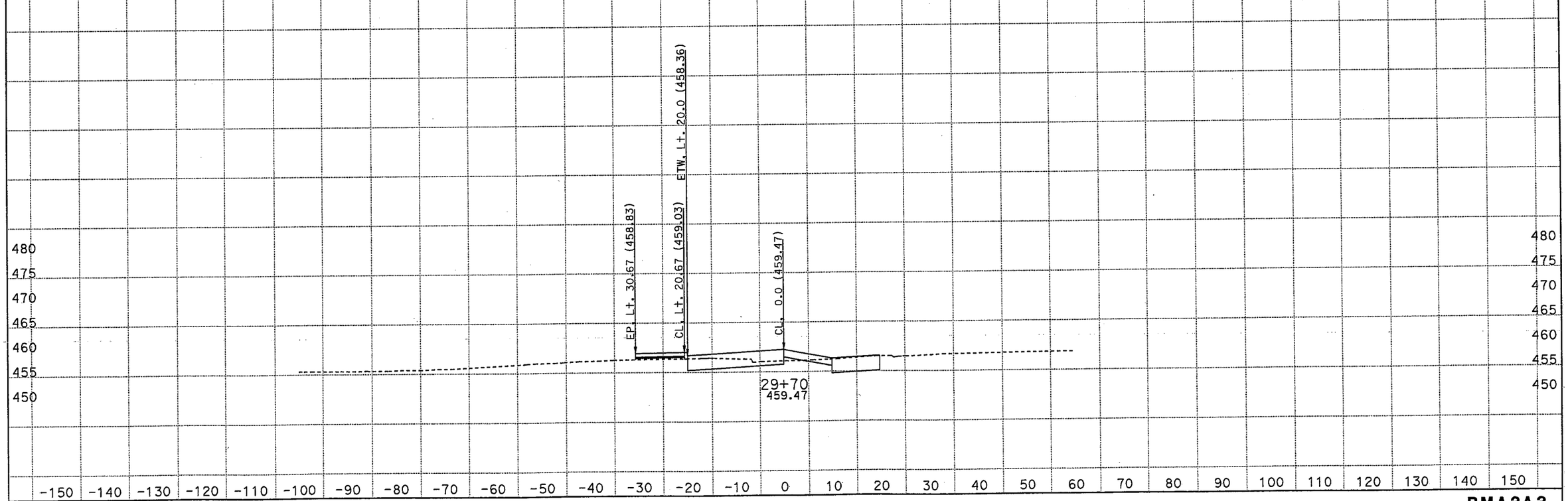

DATE: 2/13/2012
KC Project: 117081 File: D:\Bojan\Azusa\117081\A3A3 Bus\BMA3A2 Bus\a3a3xsec090111bmc.ear

SCALE: 1" = 10' Horiz.
1" = 10' Vert.

All Dimensions are US Survey Feet

BMA3A3
CROSS SECTIONS
SHEET 10 OF XXX

DESIGN STUDY ONLY

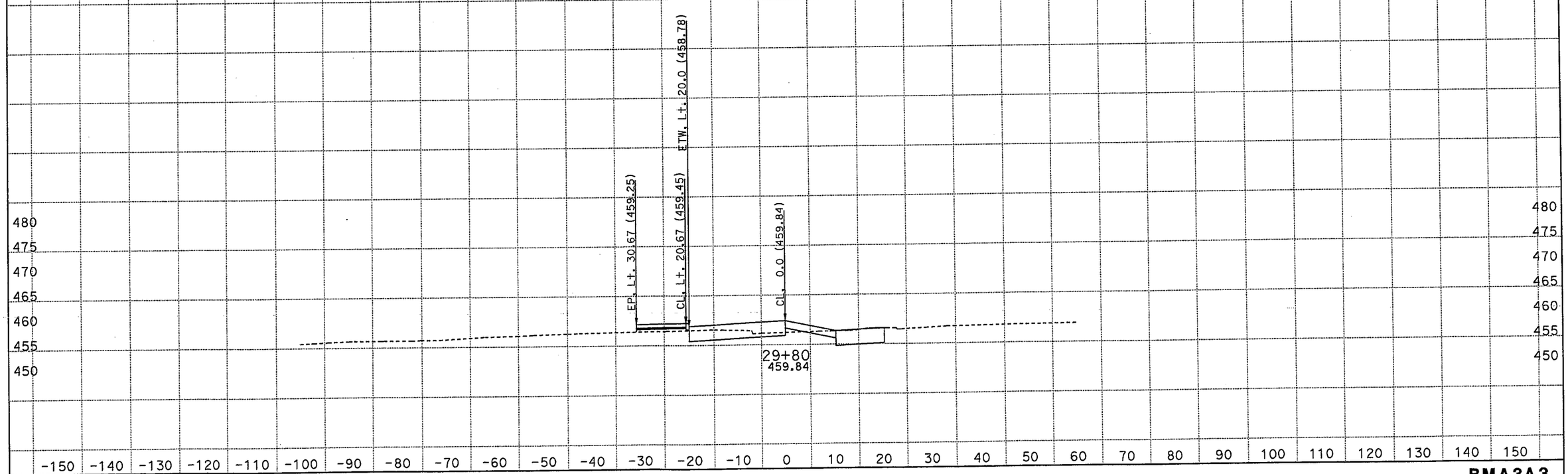

DATE: 2/13/2012
KC Project: 117081 File: D:\Bojan\Azusa\117081\A3A3 Bus\BMA3A2 Bus\a3a3xsec090111bmc.ear

SCALE: 1" = 10' Horiz.
1" = 10' Vert.

All Dimensions are US Survey Feet

BMA3A3
CROSS SECTIONS
SHEET 11 OF XXX

DESIGN STUDY ONLY

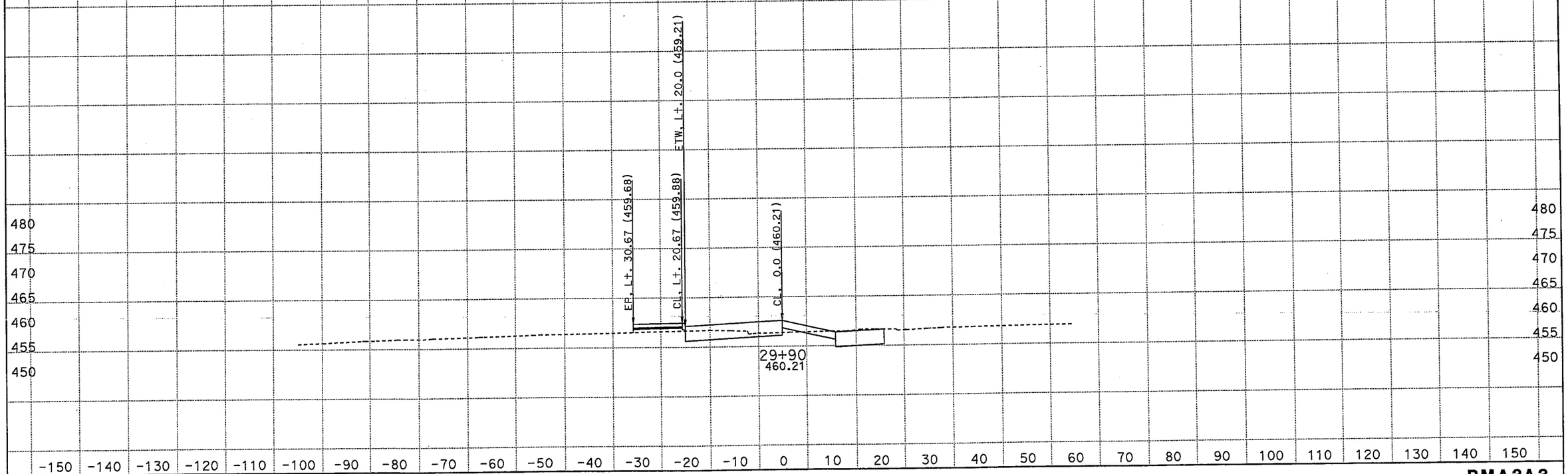

DATE: 2/13/2012
KC Project: 117081
File: D:\Bojan\Azusa\117081\A3A3 Bus\BMA3A2 Bus\a3a3xsec090111bmc.ear

SCALE: 1" = 10' Horiz.
1" = 10' Vert.

All Dimensions are US Survey Feet

BMA3A3
CROSS SECTIONS
SHEET 12 OF XXX

DESIGN STUDY ONLY

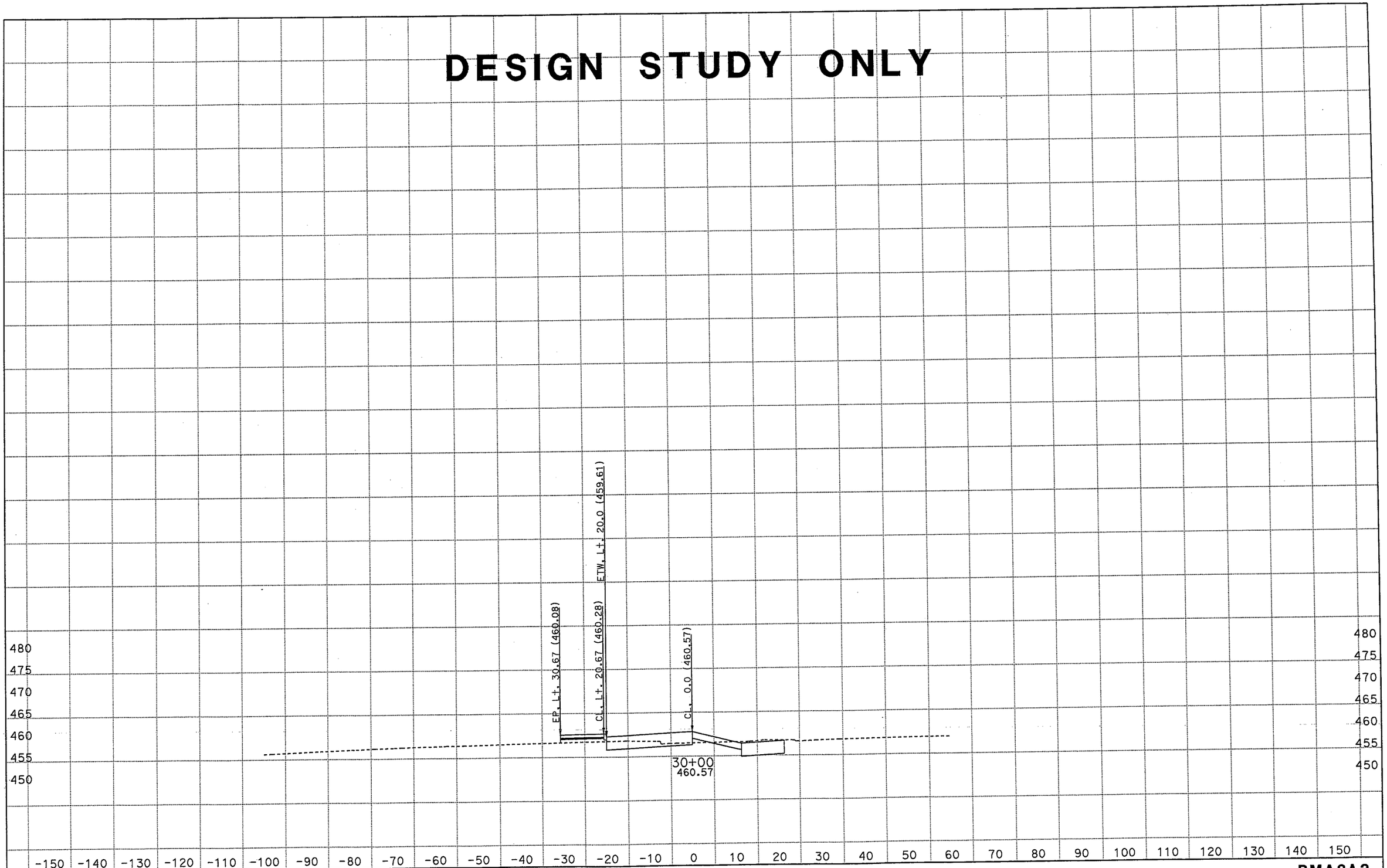

DATE: 2/13/2012
KC Project: 117081
File: D:\Bojan\Azusa\117081\A3A3 Bus\BMA3A2 Bus\a3a3xsec090111bmc.ear

SCALE: 1" = 10' Horiz.
1" = 10' Vert.

All Dimensions are US Survey Feet

BMA3A3
CROSS SECTIONS
SHEET 13 OF XXX

DESIGN STUDY ONLY

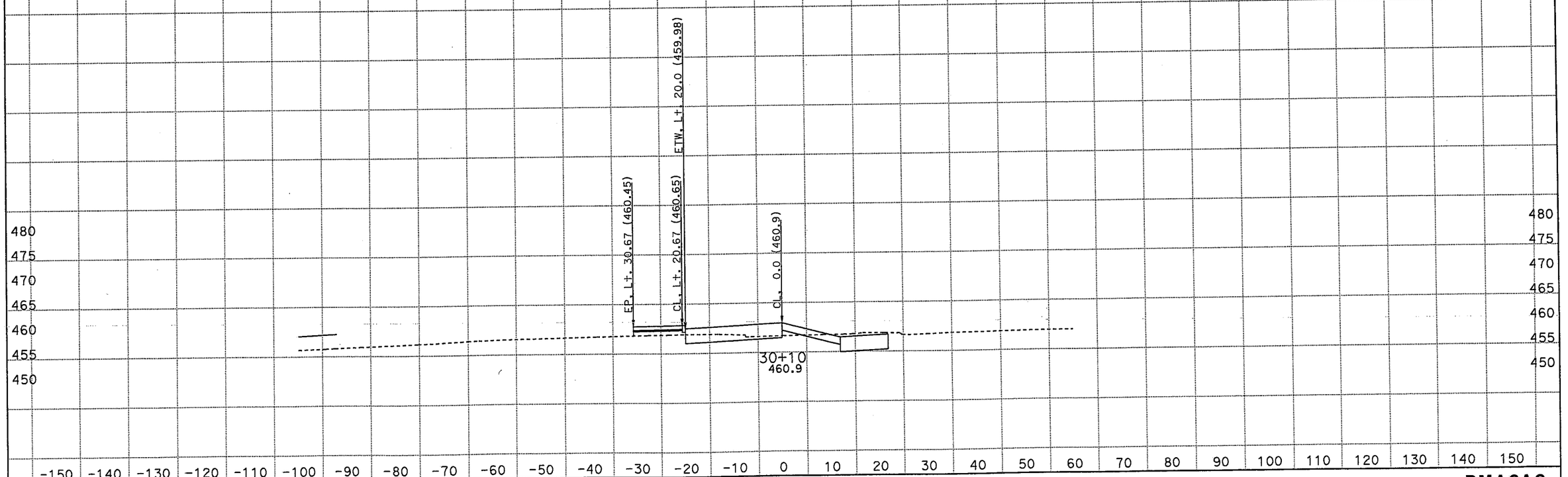

DATE: 2/13/2012
KC Project: 117081
File: D:\Bojan\Azusa\117081\A3A3 Bus\BMA3A2 Bus\a3a3xsec090111bmc.ear

SCALE: 1" = 10' Horiz.
1" = 10' Vert.

All Dimensions are US Survey Feet

BMA3A3
CROSS SECTIONS
SHEET 14 OF XXX

DESIGN STUDY ONLY

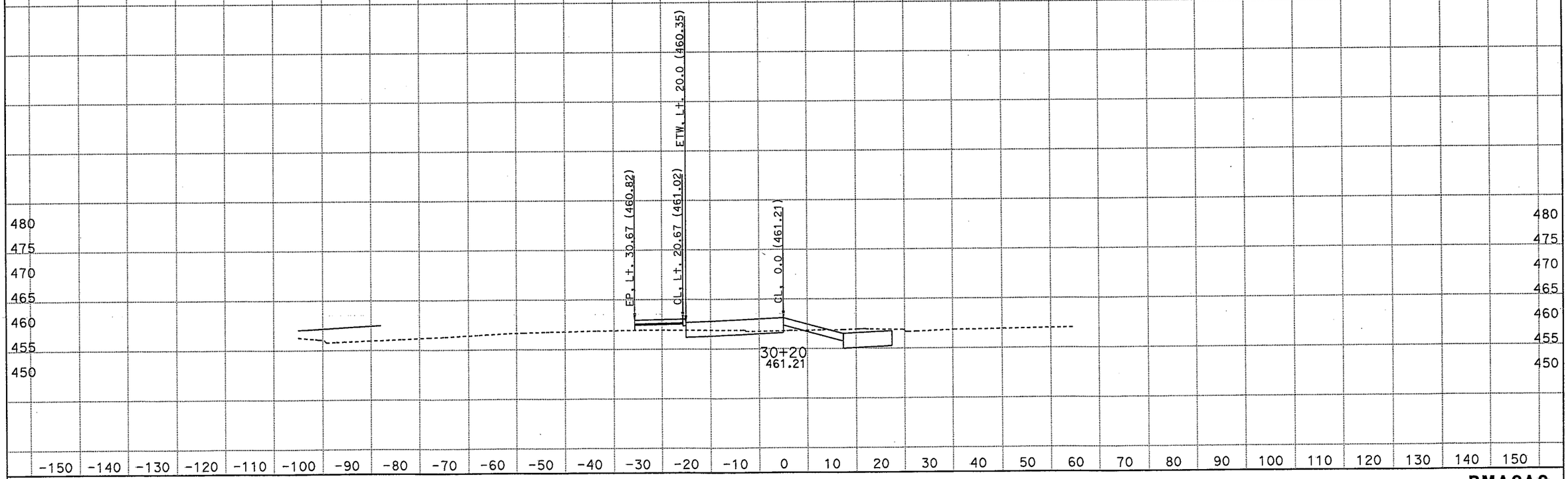

DATE: 2/13/2012
KC Project: 117081 File: D:\Bojan\Azusa\117081\A3A3 Bus\BMA3A2 Bus\a3a3xsec090111bmc.ear

SCALE: 1" = 10' Horiz.
1" = 10' Vert.

All Dimensions are US Survey Feet

BMA3A3
CROSS SECTIONS
SHEET 15 OF XXX

DESIGN STUDY ONLY

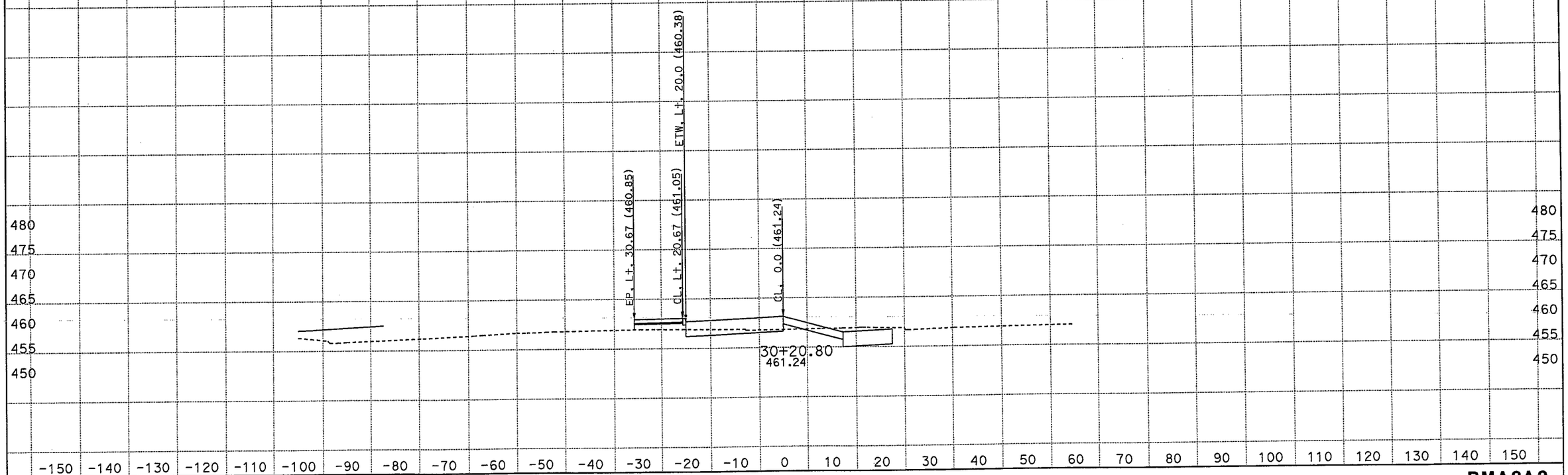

DATE: 2/13/2012
KC Project: 117081 File: D:\Bojan\Azusa\117081\A3A3 Bus\BMA3A2 Bus\a3a3xsec090111bmc.ear

SCALE: 1" = 10' Horiz.
1" = 10' Vert.

All Dimensions are US Survey Feet

BMA3A3
CROSS SECTIONS
SHEET 16 OF XXX

DESIGN STUDY ONLY

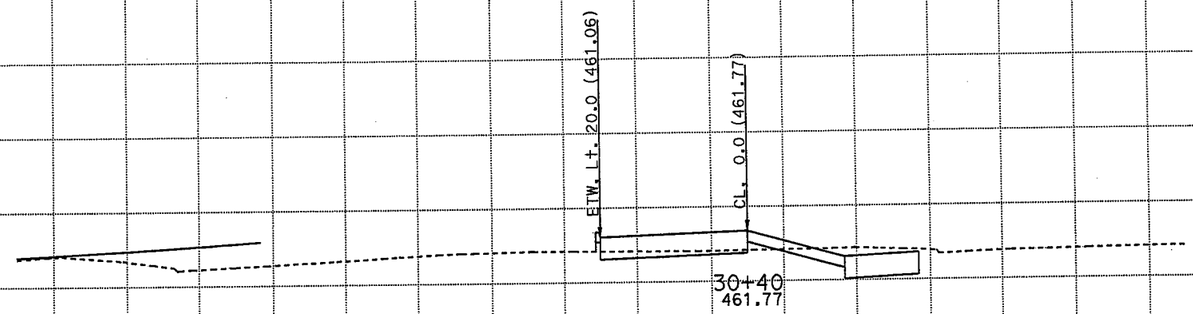

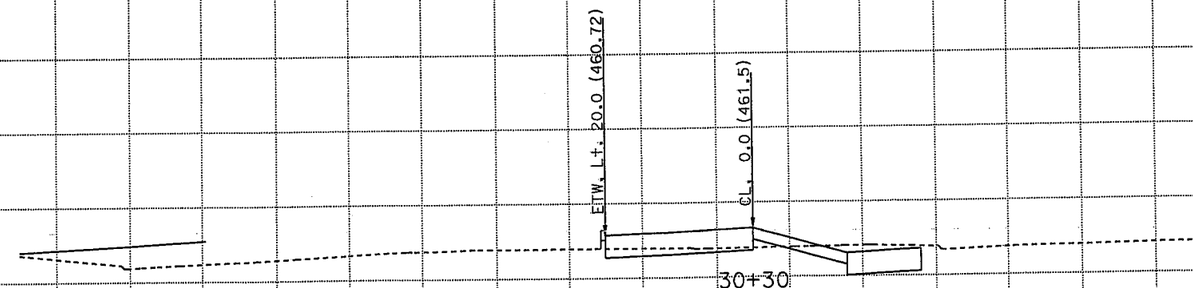

490 485 480 475 470 465 460 455 450

480 475 470 465 460 455 450

-150 -140 -130 -120 -110 -100 -90 -80 -70 -60 -50 -40 -30 -20 -10 0 10 20 30 40 50 60 70 80 90 100 110 120 130 140 150

DATE: 2/13/2012
KC Project: 117081 File: D:\Bojan\Azusa\117081\A3A3 Bus\BMA3A2 Bus\a3a3xsec090111bmc.ear

SCALE: 1" = 10' Horiz.
1" = 10' Vert.

All Dimensions are US Survey Feet

BMA3A3
CROSS SECTIONS
SHEET 17 OF XXX

DESIGN STUDY ONLY

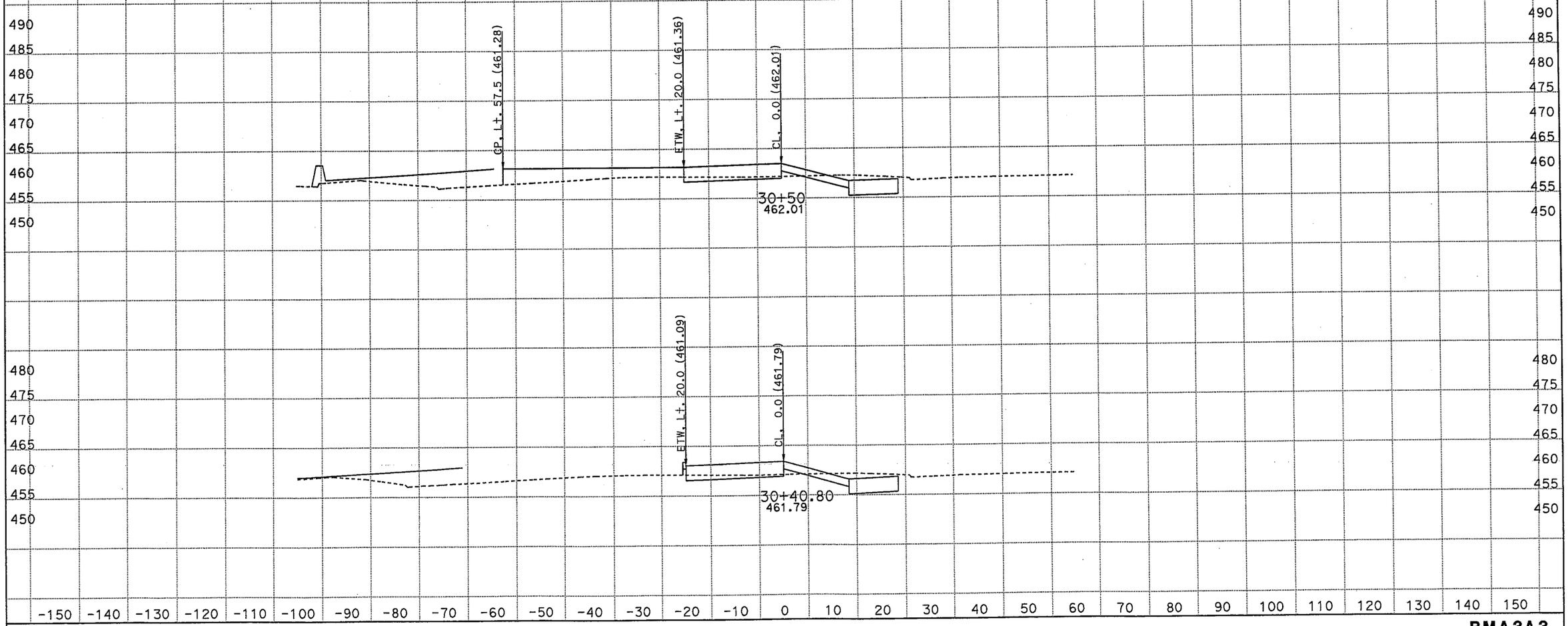

DATE: 2/13/2012
KC Project: 117081 File: D:\Bojan\Azusa\117081\A3A3 Bus\BMA3A2 Bus\a3a3xsec090111bmc.ear

SCALE: 1" = 10' Horiz.
1" = 10' Vert.

All Dimensions are US Survey Feet

BMA3A3
CROSS SECTIONS
SHEET 18 OF XXX

DESIGN STUDY ONLY

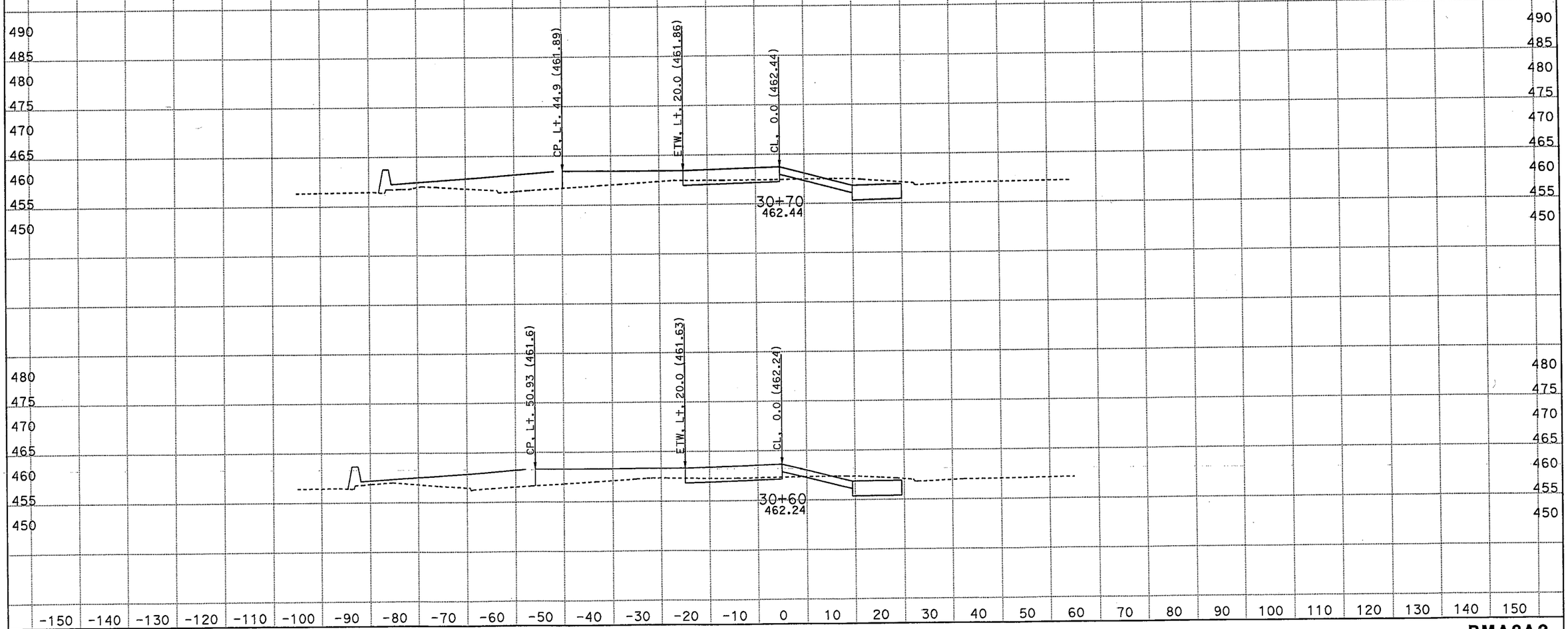

DATE: 2/13/2012
KC Project: 117081 File: D:\Bojan\Azusa\117081\A3A3 Bus\BMA3A2 Bus\a3a3xsec090111bmc.ear

SCALE: 1" = 10' Horiz.
1" = 10' Vert.

All Dimensions are US Survey Feet

BMA3A3
CROSS SECTIONS
SHEET 19 OF XXX

DESIGN STUDY ONLY

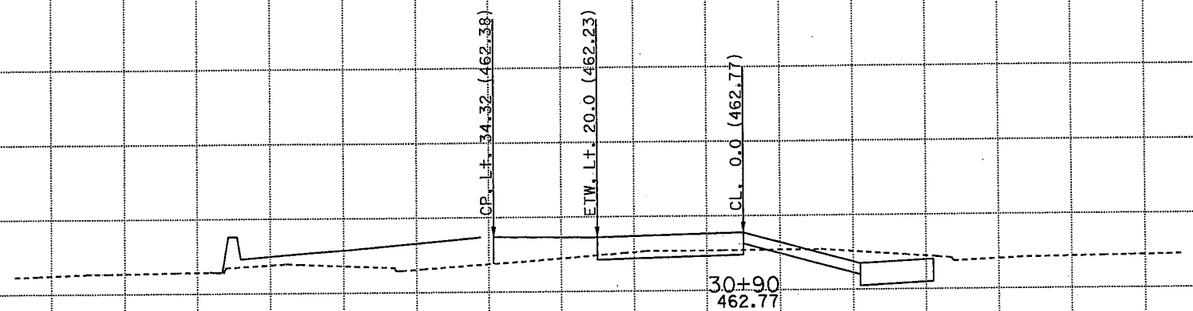

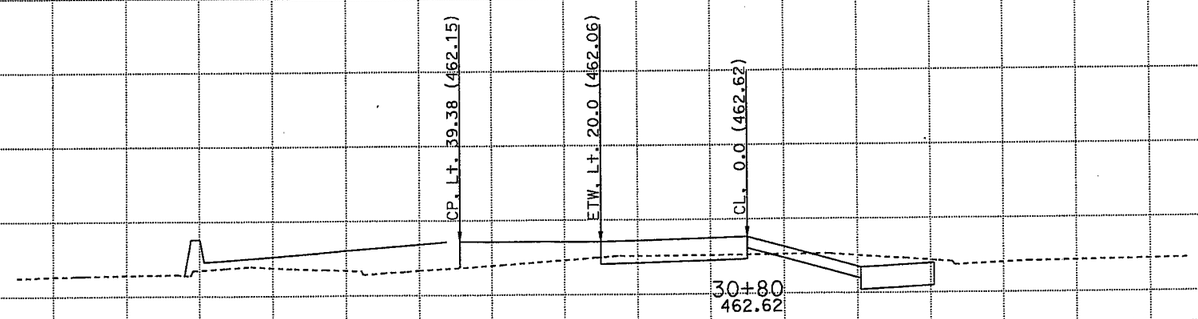

DATE: 2/13/2012
KC Project: 117081
File: D:\Bojan\Azusa\117081\A3A3 Bus\BMA3A2 Bus\a3a3xsec090111bmc.ear

SCALE: 1" = 10' Horiz.
1" = 10' Vert.

All Dimensions are US Survey Feet

BMA3A3
CROSS SECTIONS
SHEET 20 OF XXX

DESIGN STUDY ONLY

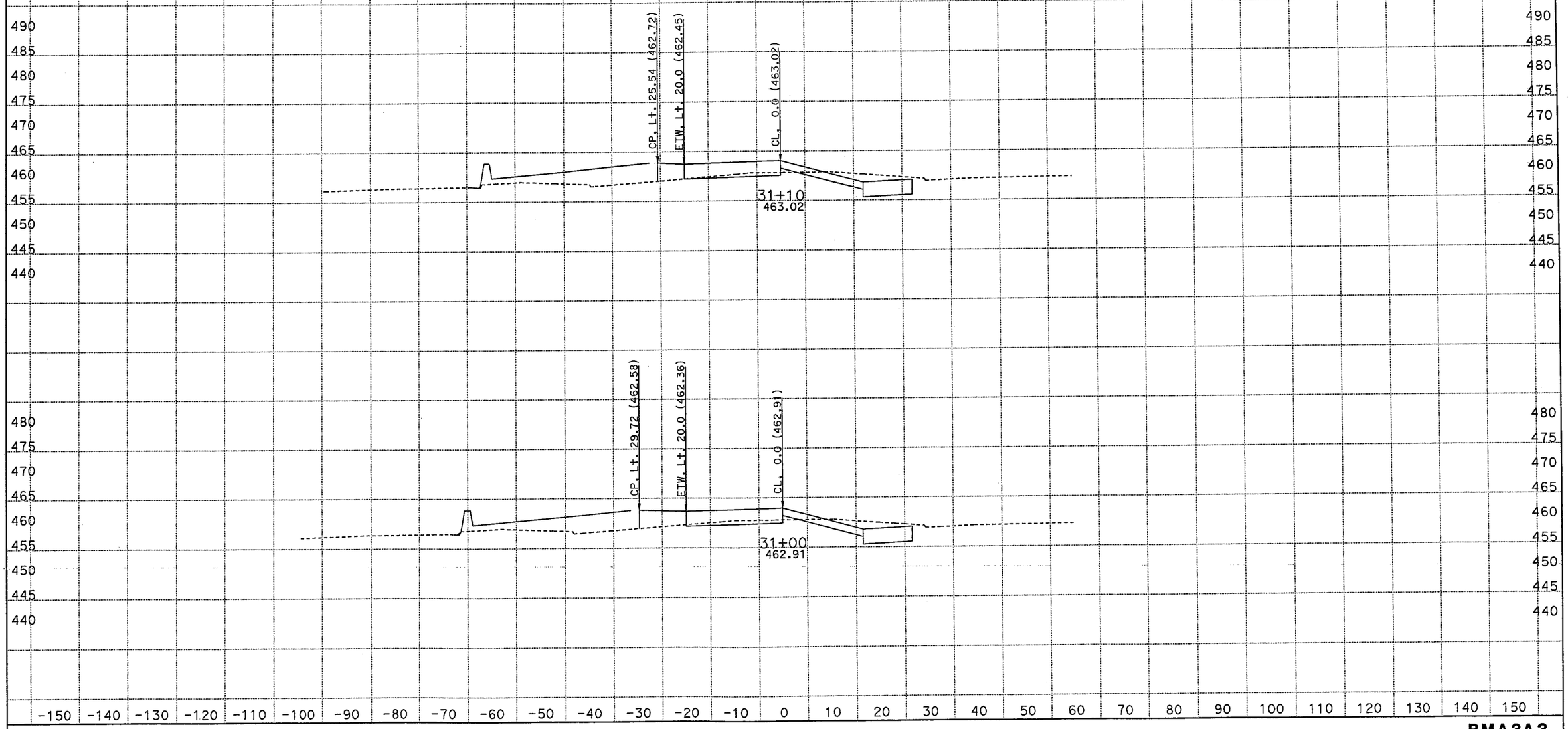

DATE: 2/13/2012
KC Project: 117081 File: D:\Bojan\Azusa\117081\A3A3 Bus\BMA3A2 Bus\a3a3xsec090111bmc.ear

SCALE: 1" = 10' Horiz.
1" = 10' Vert.

All Dimensions are US Survey Feet

BMA3A3
CROSS SECTIONS
SHEET 21 OF XXX

DESIGN STUDY ONLY

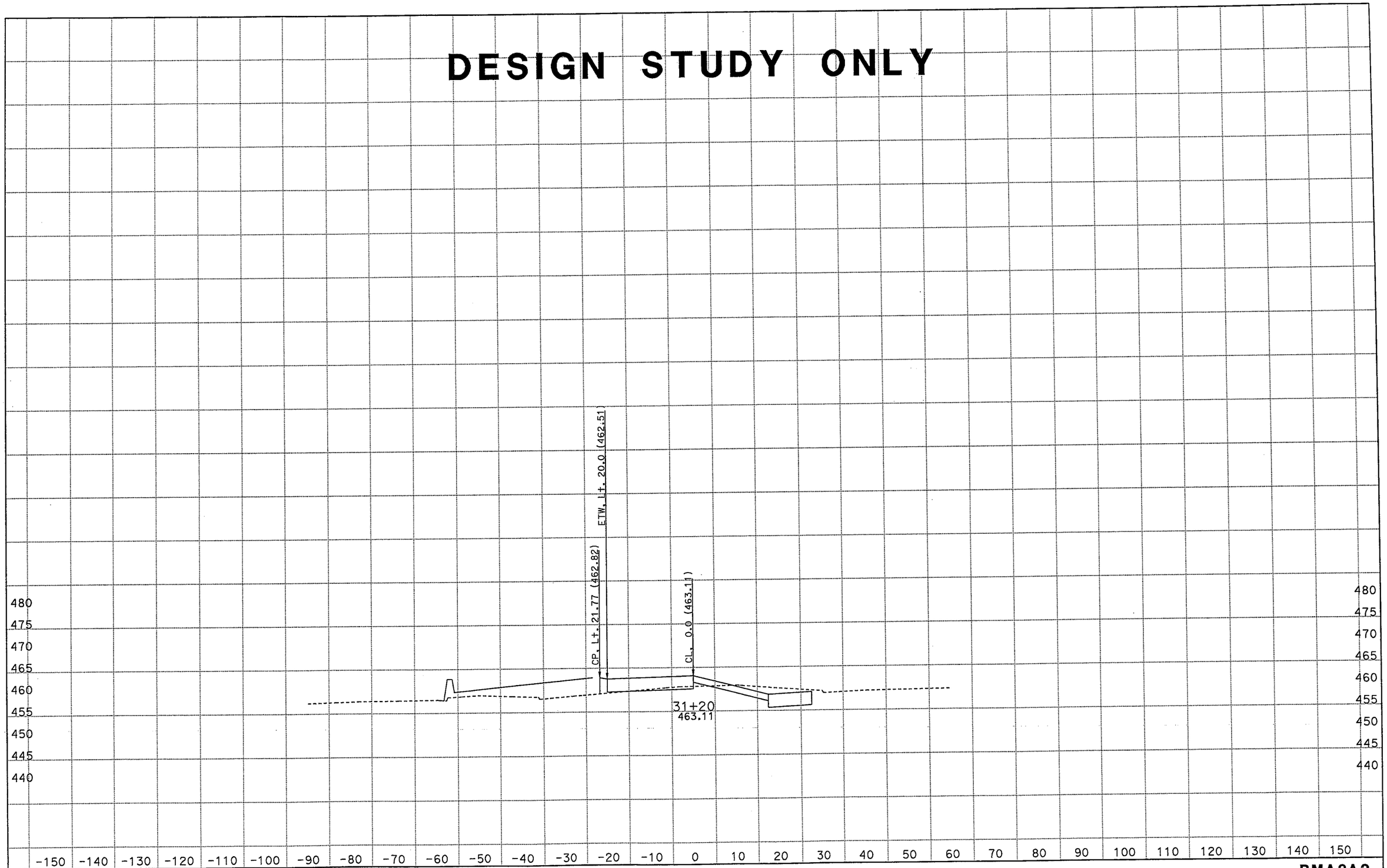

DATE: 2/13/2012
KC Project: 117081
File: D:\Bojan\Azusa\117081\A3A3 Bus\BMA3A2 Bus\a3a3xsec090111bmc.ear

SCALE: 1" = 10' Horiz.
1" = 10' Vert.

All Dimensions are US Survey Feet

BMA3A3
CROSS SECTIONS
SHEET 22 OF XXX

DESIGN STUDY ONLY

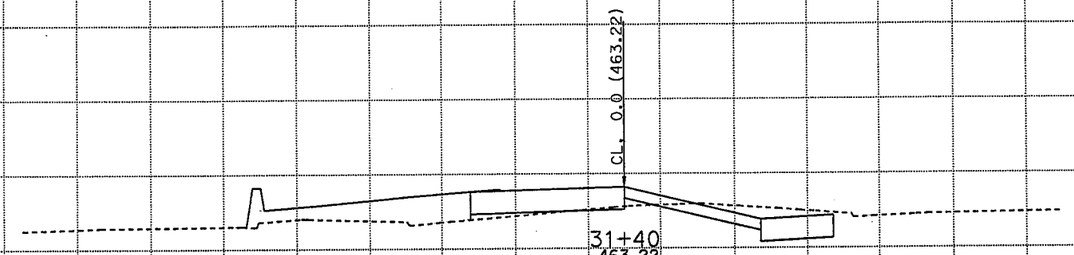

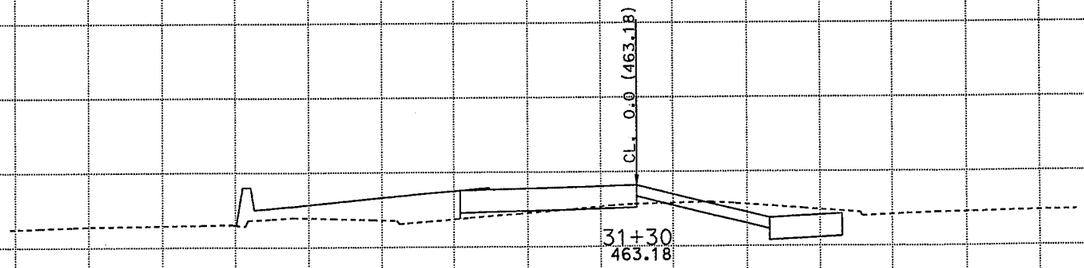

DATE: 2/13/2012
KC Project: 117081
File: D:\Bojan\Azusa\117081\A3A3 Bus\BMA3A2 Bus\a3a3xsec090111bmc.ear

SCALE: 1" = 10' Horiz.
1" = 10' Vert.

All Dimensions are US Survey Feet

BMA3A3
CROSS SECTIONS
SHEET 23 OF XXX

DESIGN STUDY ONLY

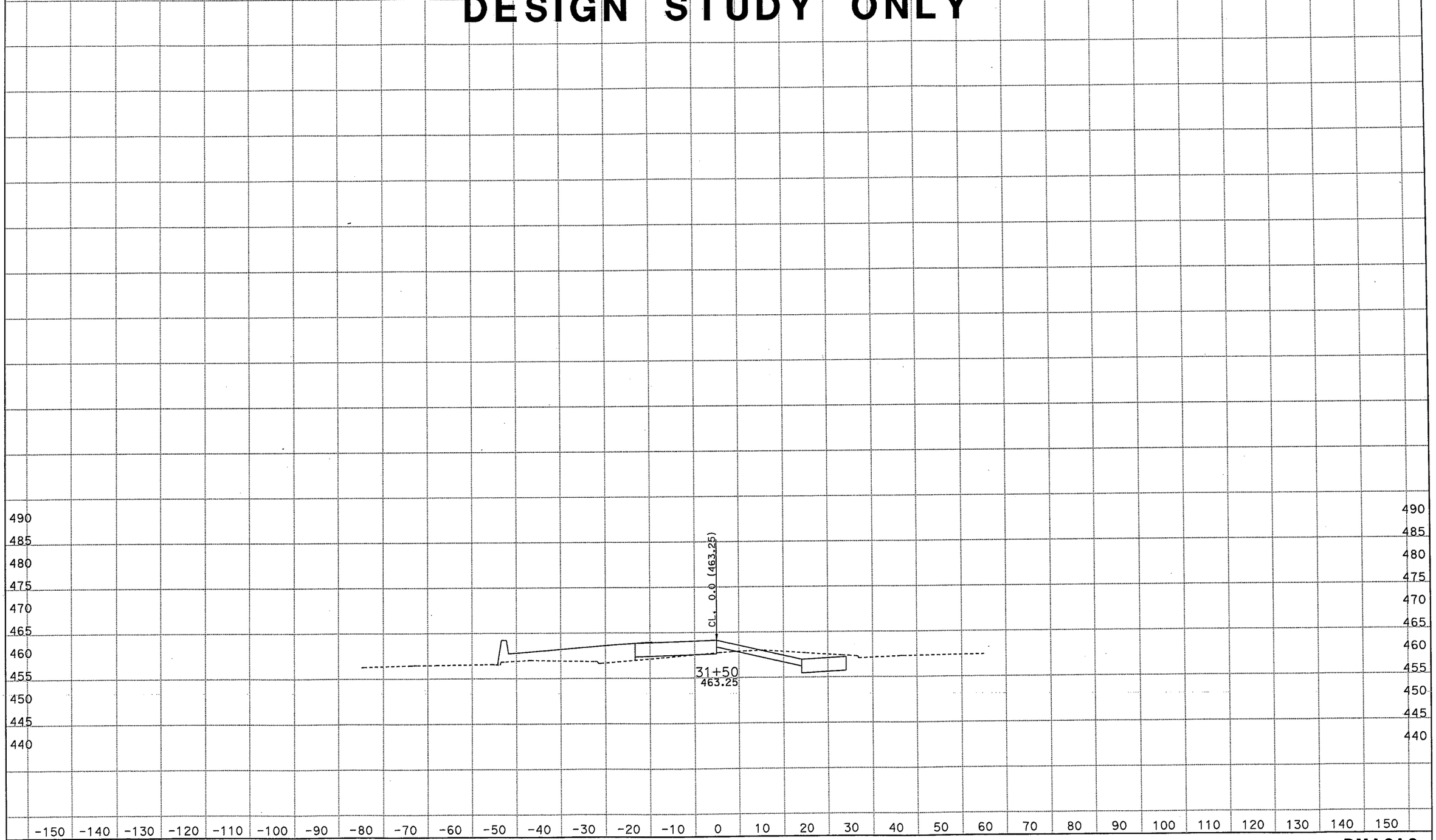

DATE: 2/13/2012
KC Project: 117081
File: D:\Bojan\Azusa\117081\A3A3 Bus\BMA3A2 Bus\a3a3xsec090111bmc.ear

SCALE: 1" = 10' Horiz.
1" = 10' Vert.

All Dimensions are US Survey Feet

BMA3A3
CROSS SECTIONS
SHEET 24 OF XXX

DESIGN STUDY ONLY

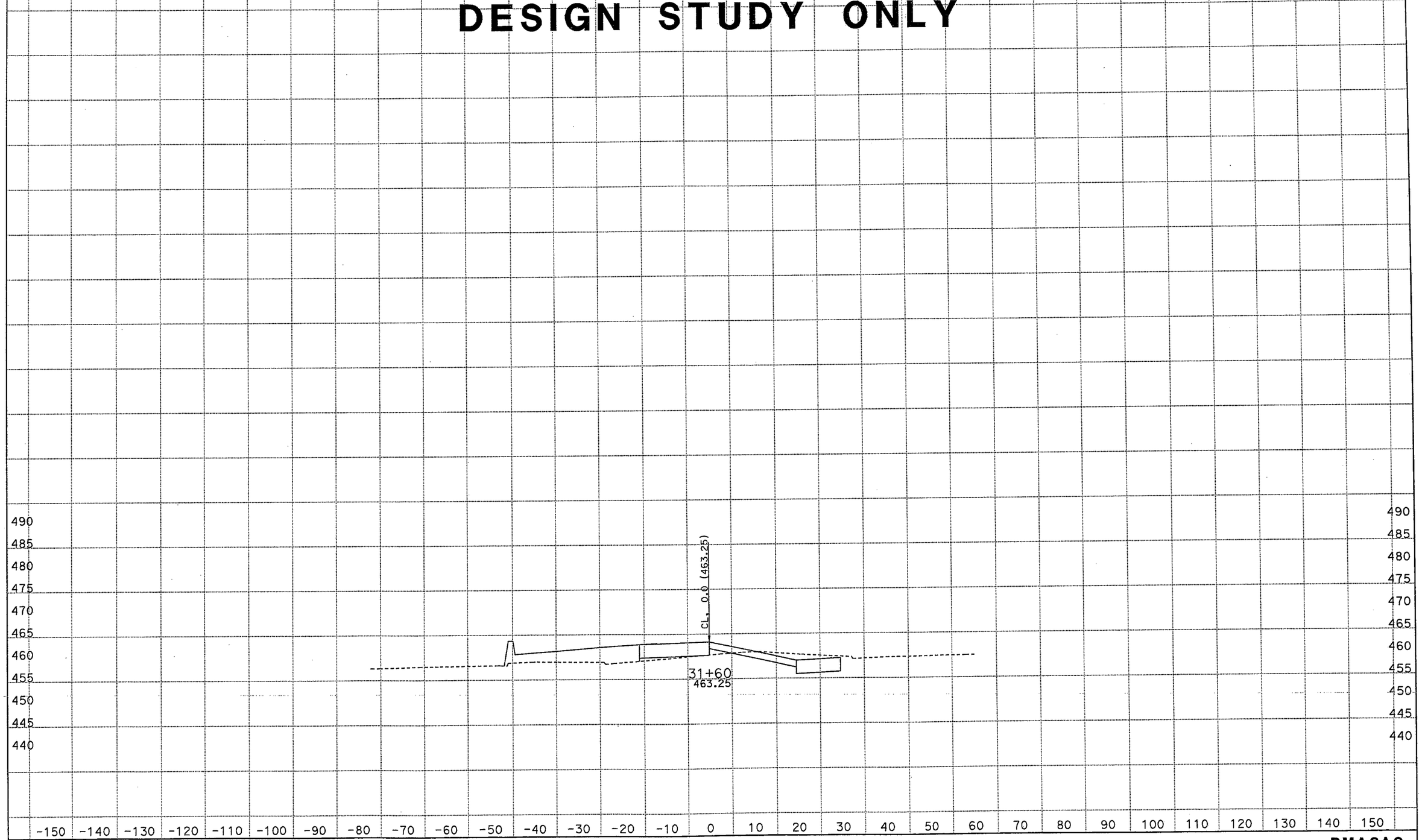

DATE: 2/13/2012
KC Project: 117081 File: D:\Bojan\Azusa\117081\A3A3 Bus\BMA3A2 Bus\a3a3xsec090111bmc.ear

SCALE: 1" = 10' Horiz.
1" = 10' Vert.

All Dimensions are US Survey Feet

BMA3A3
CROSS SECTIONS
SHEET 25 OF XXX

DESIGN STUDY ONLY

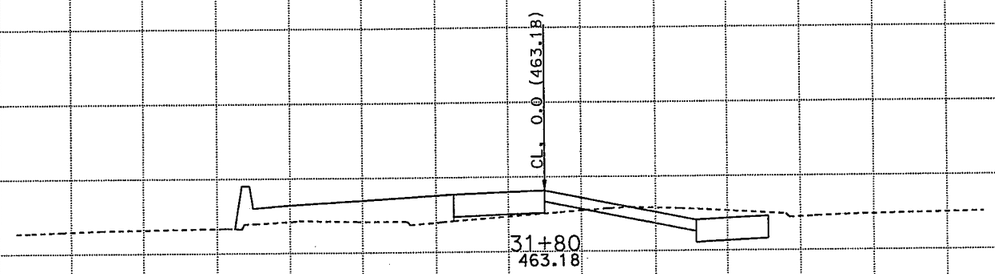

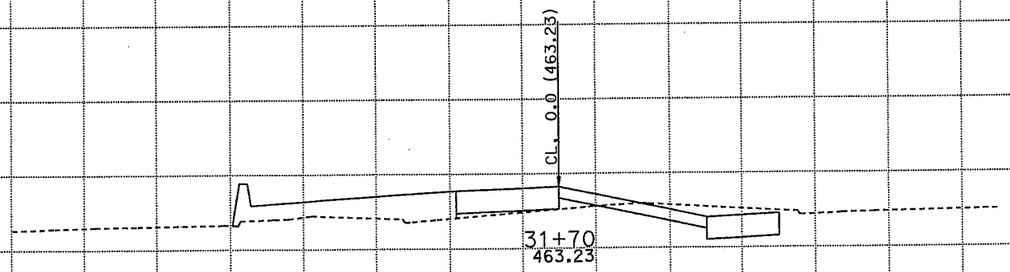

DATE: 2/13/2012
KC Project: 117081
File: D:\Bojan\Azusa\117081\A3A3 Bus\BMA3A2 Bus\a3a3xsec090111bmc.ear

SCALE: 1" = 10' Horiz.
1" = 10' Vert.

All Dimensions are US Survey Feet

BMA3A3
CROSS SECTIONS
SHEET 26 OF XXX

DESIGN STUDY ONLY

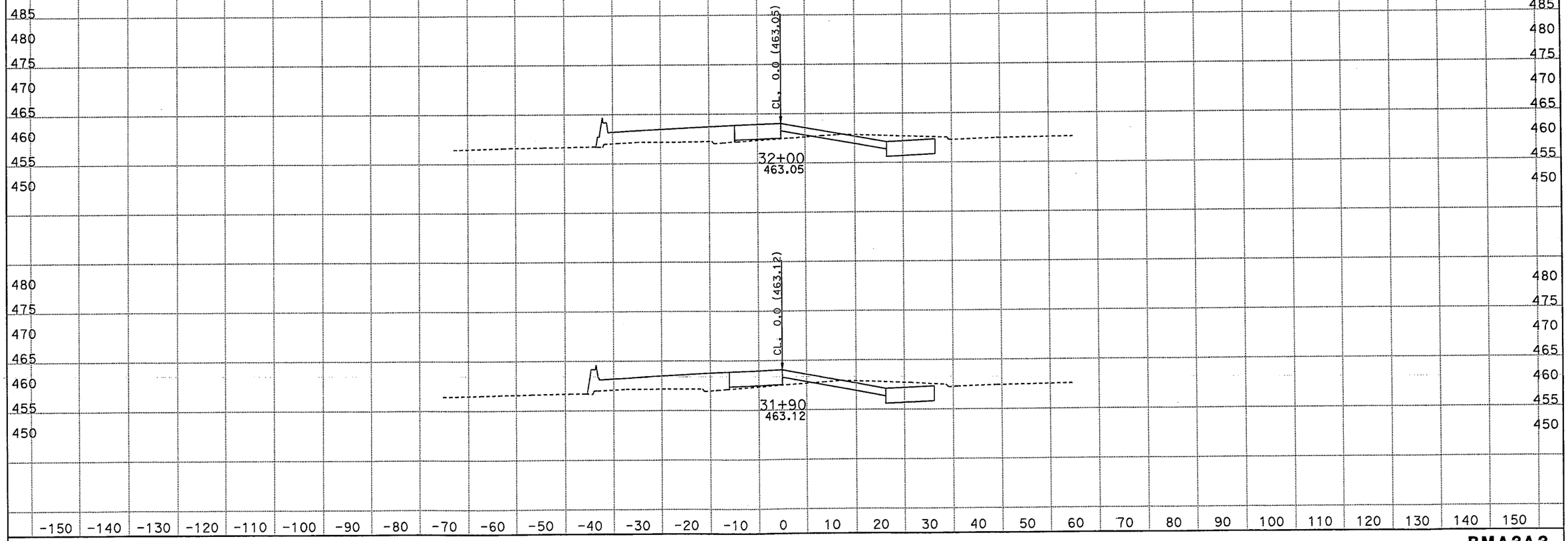

DATE: 2/13/2012

KC Project: 117081 File: D:\Bojan\Azusa\117081\A3A3 Bus\BMA3A2 Bus\a3a3xsec090111bmc.ear

SCALE: 1" = 10' Horiz.
1" = 10' Vert.

All Dimensions are US Survey Feet

BMA3A3
CROSS SECTIONS

DESIGN STUDY ONLY

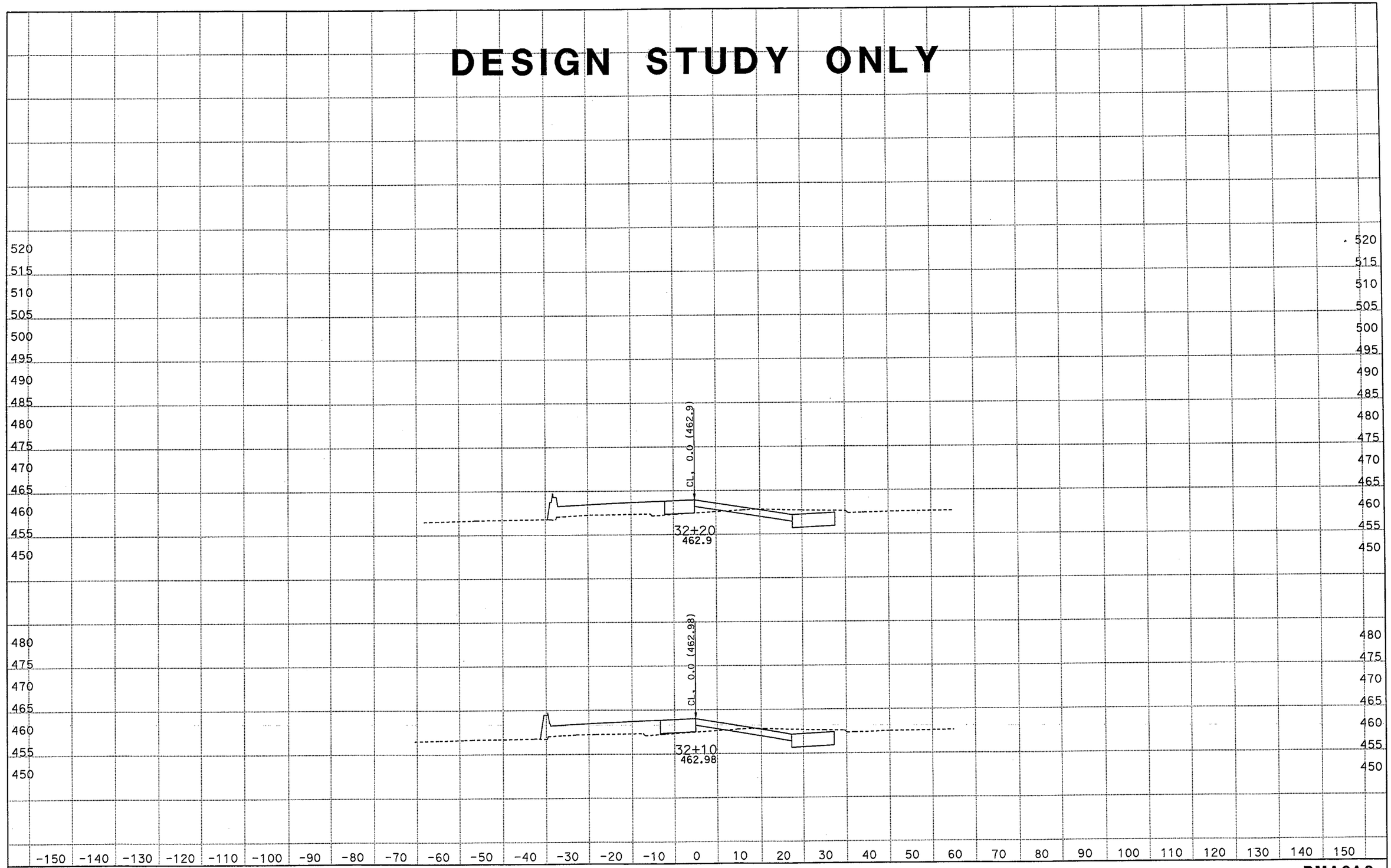

DATE: 2/13/2012
KC Project: 117081 File: D:\Bojan\Azusa\117081\A3A3 Bus\BMA3A2 Bus\a3a3xsec090111bmc.ear

SCALE: 1" = 10' Horiz.
1" = 10' Vert.

All Dimensions are US Survey Feet

BMA3A3
CROSS SECTIONS
SHEET 28 OF XXX

DESIGN STUDY ONLY

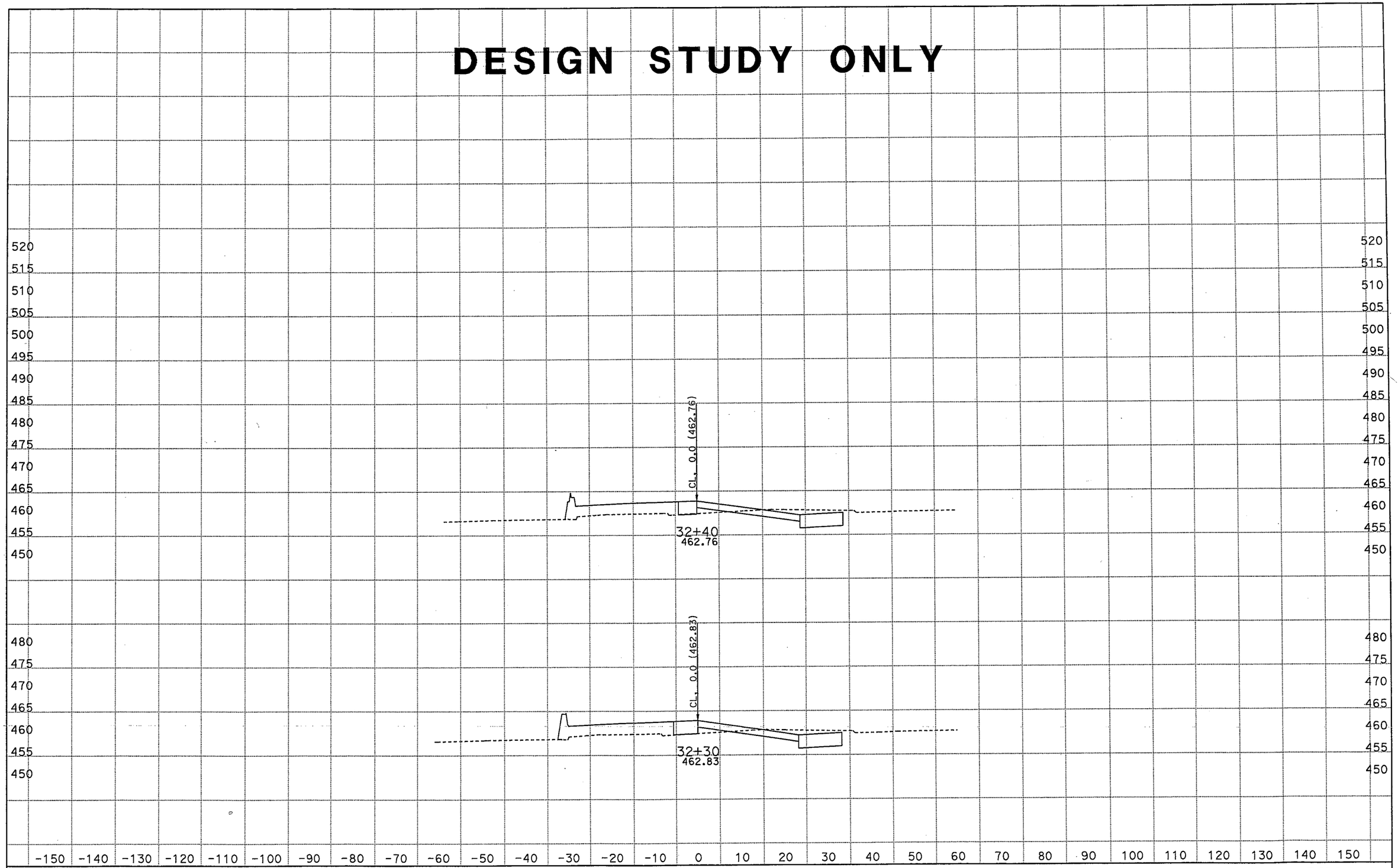

DATE: 2/13/2012
KC Project: 117081 File: D:\Bojan\Azusa\117081\A3A3 Bus\BMA3A2 Bus\a3a3xsec090111bmc.ear

SCALE: 1" = 10' Horiz.
1" = 10' Vert.

All Dimensions are US Survey Feet

BMA3A3
CROSS SECTIONS
SHEET 29 OF XXX

DESIGN STUDY ONLY

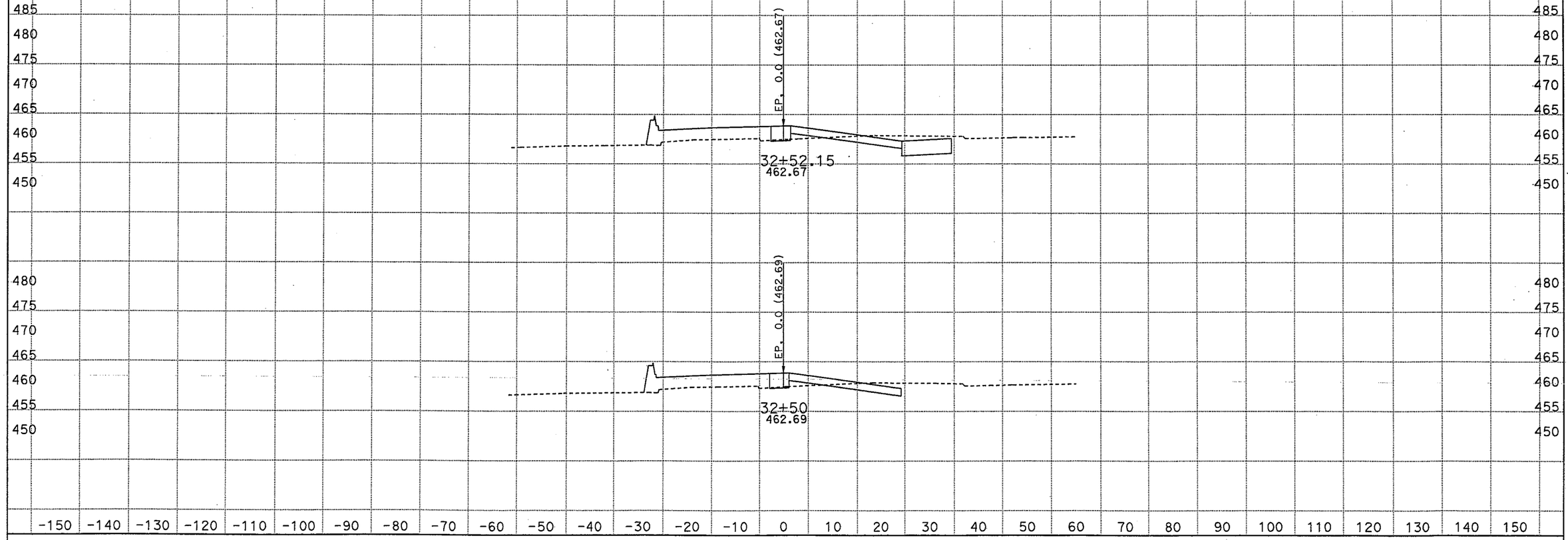

DATE: 2/13/2012

KC Project: 117081 File: D:\Bojan\Azusa\117081\A3A3 Bus\BMA3A2 Bus\a3a3xsec090111bmc.ear

SCALE: 1" = 10' Horiz.
1" = 10' Vert.

All Dimensions are US Survey Feet

BMA3A3
CROSS SECTIONS

SHEET 30 OF XXX

DESIGN STUDY ONLY

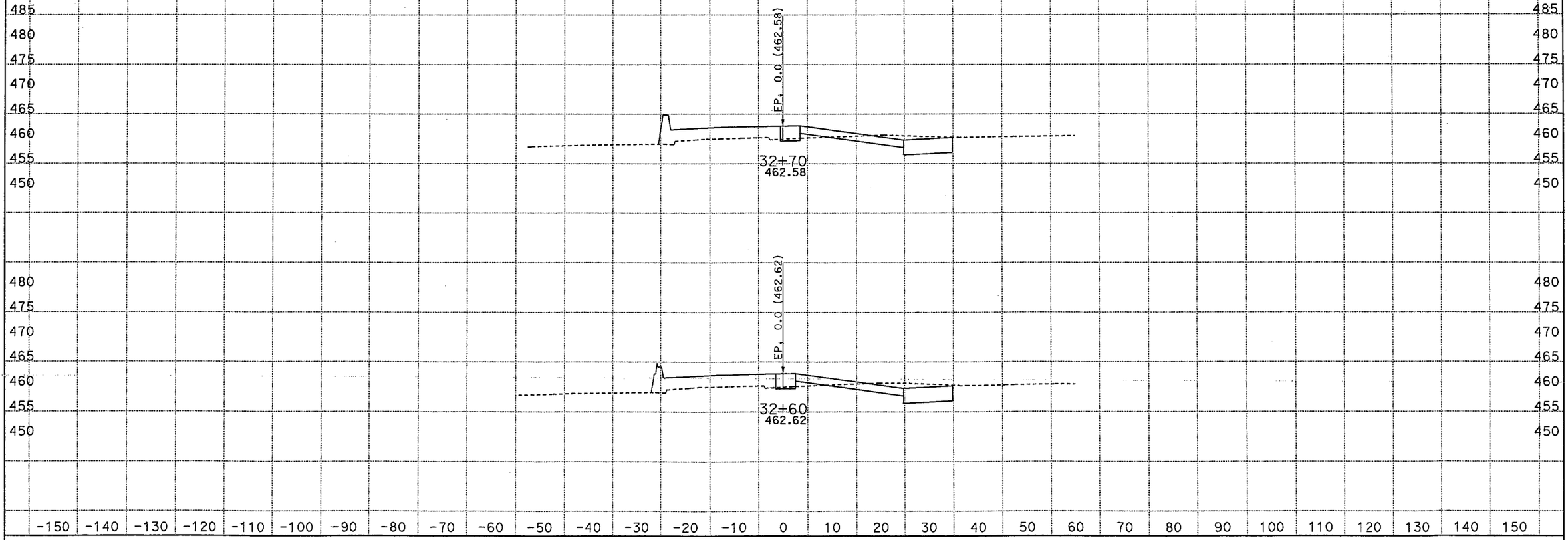

DATE: 2/13/2012

KC Project: 117081 File: D:\Bojan\Azusa\117081\A3A3 Bus\BMA3A2 Bus\a3a3xsec090111bmc.ear

SCALE: 1" = 10' Horiz.
1" = 10' Vert.

All Dimensions are US Survey Feet

BMA3A3
CROSS SECTIONS

SHEET 31 OF XXX

DESIGN STUDY ONLY

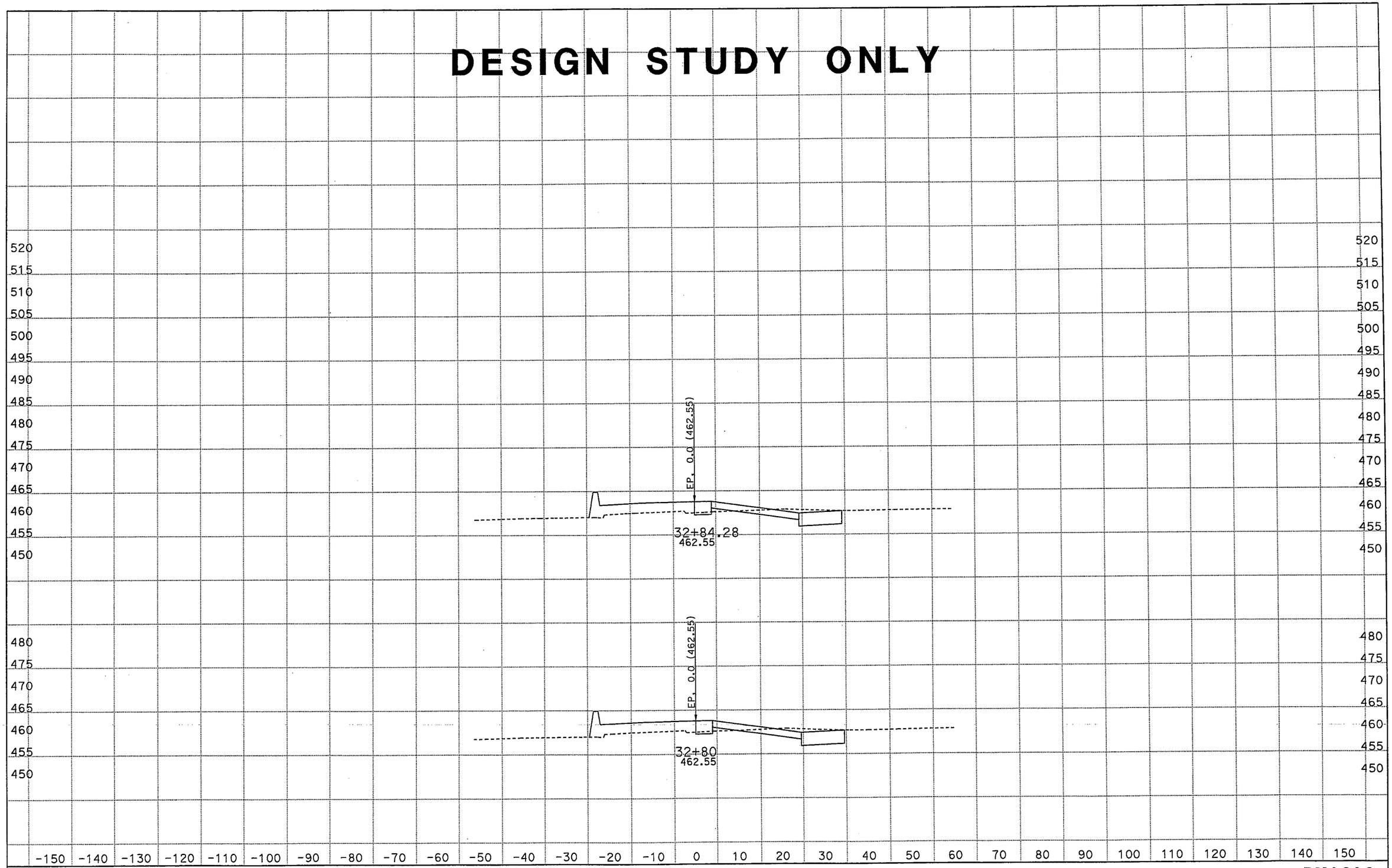

DATE: 2/13/2012
KC Project: 117081 File: D:\Bojan\Azusa\117081\A3A3 Bus\BMA3A2 Bus\a3a3xsec090111bmc.ear

SCALE: 1" = 10' Horiz.
1" = 10' Vert.

All Dimensions are US Survey Feet

BMA3A3
CROSS SECTIONS
SHEET 32 OF XXX

A4 RAMP

X-Sections

DESIGN STUDY ONLY

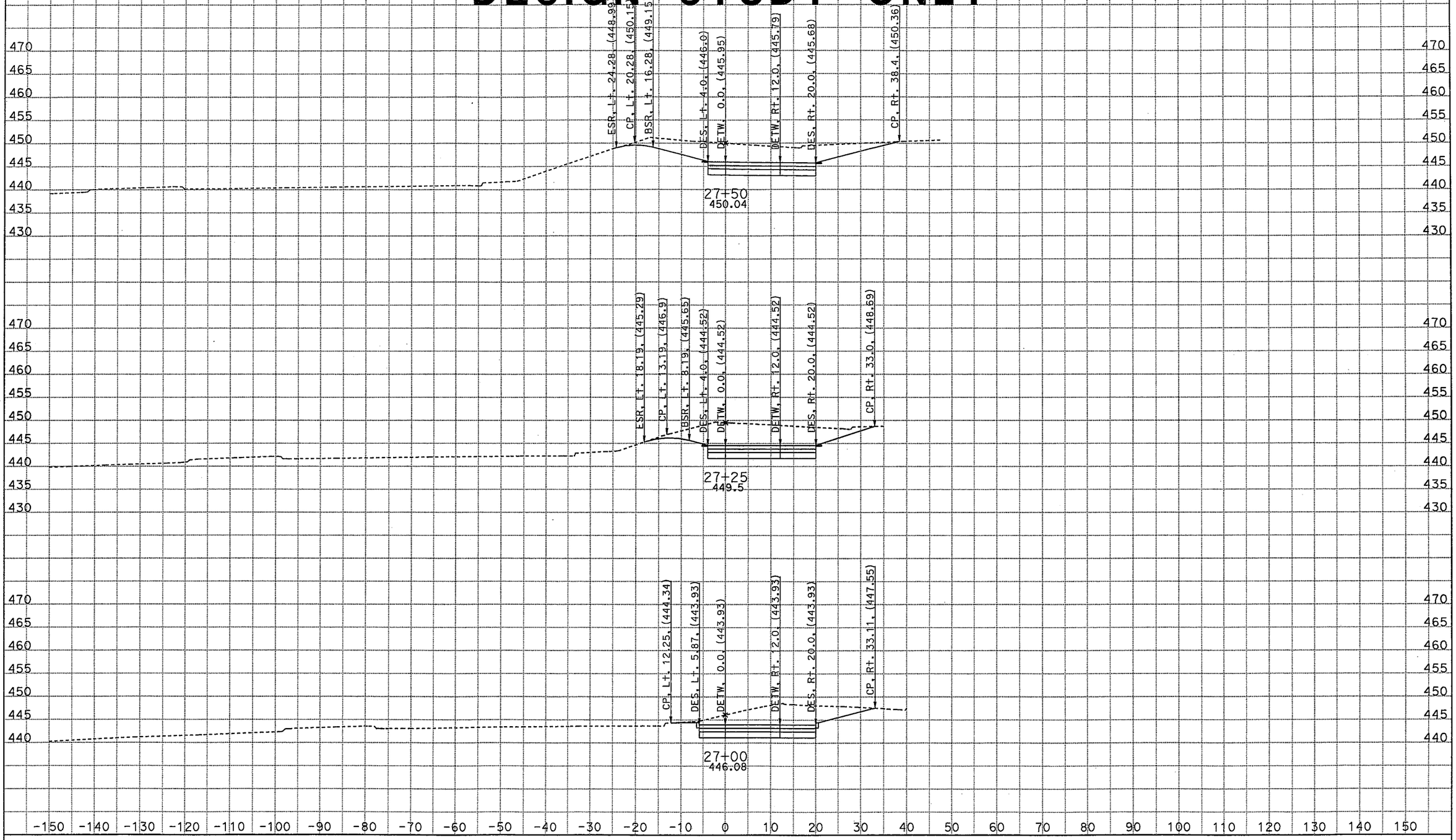

CREATED BY: JA
DATE: 6/27/2012
KC Project: 117081 File: D:\JT\117081\a4desxs2.ear

CONTRACT: 07-1170U1
DIST/CO/RTE/PM: LA-10 PM33.2/37.2
PROJECT ID: HOV Lane

SCALE: 1" = 10' Horiz.
1" = 10' Vert.
All Dimensions are US Survey Feet

A4
CROSS SECTIONS
SHEET 1 OF XXX

DESIGN STUDY ONLY

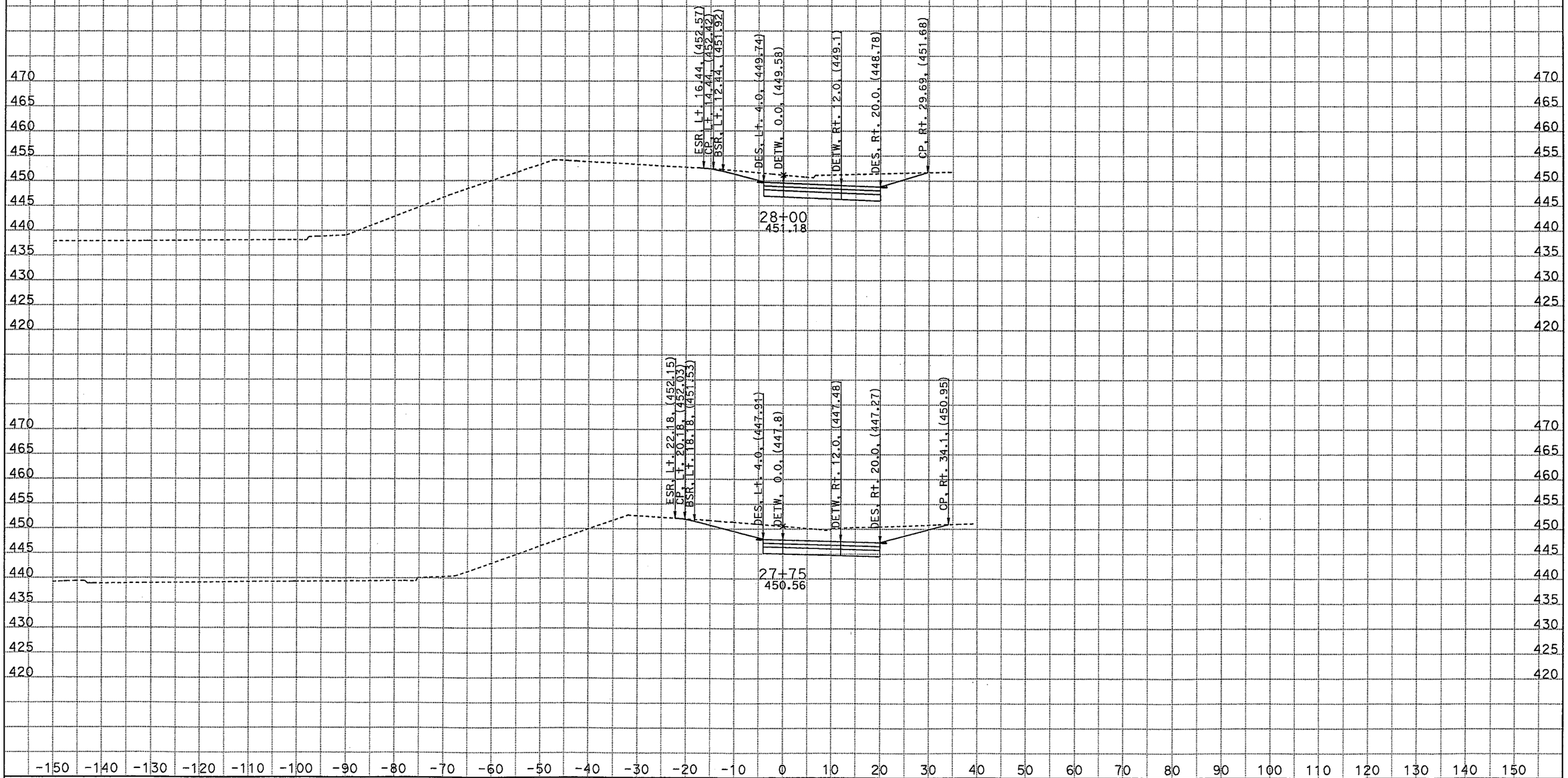

CREATED BY: JA
DATE: 6/27/2012
KC Project: 117081 File: D:\JT\117081\a4desxs2.ear

CONTRACT: 07-1170U1
DIST/CO/RTE/PM: LA-10 PM33.2/37.2
PROJECT ID: HOV Lane

SCALE: 1" = 10' Horiz.
1" = 10' Vert.

All Dimensions are US Survey Feet

A4
CROSS SECTIONS
SHEET 2 OF XXX

DESIGN STUDY ONLY

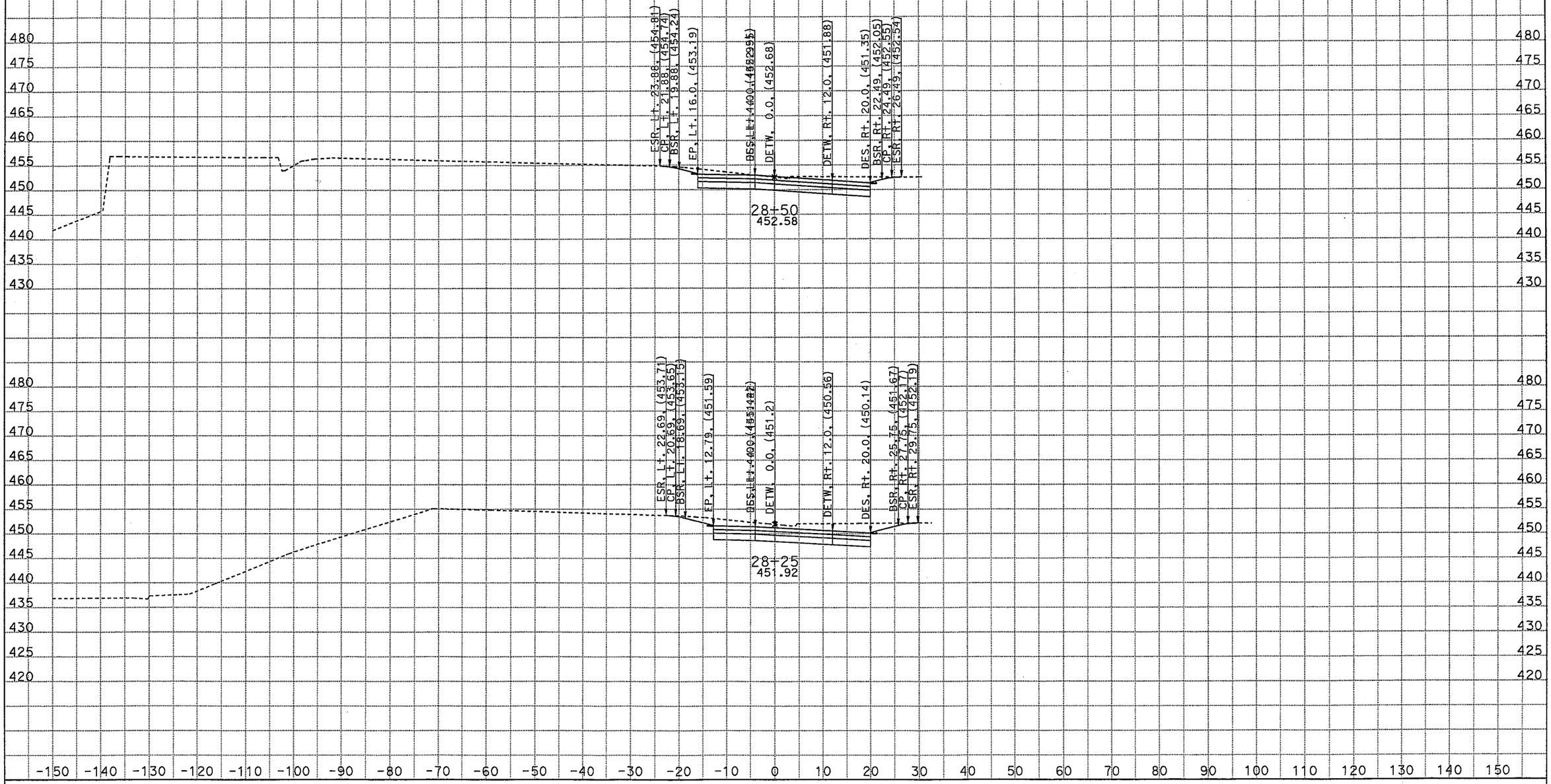

CREATED BY: JA
DATE: 6/27/2012
KC Project: 117081 File: D:\JT\117081\a4desxs2.ear

CONTRACT: 07-1170U1
DIST/CO/RTE/PM: LA-10 PM33.2/37.2
PROJECT ID: HOV Lane

SCALE: 1" = 10' Horiz.
1" = 10' Vert.

All Dimensions are US Survey Feet

A4
CROSS SECTIONS
SHEET 3 OF XXX

DESIGN STUDY ONLY

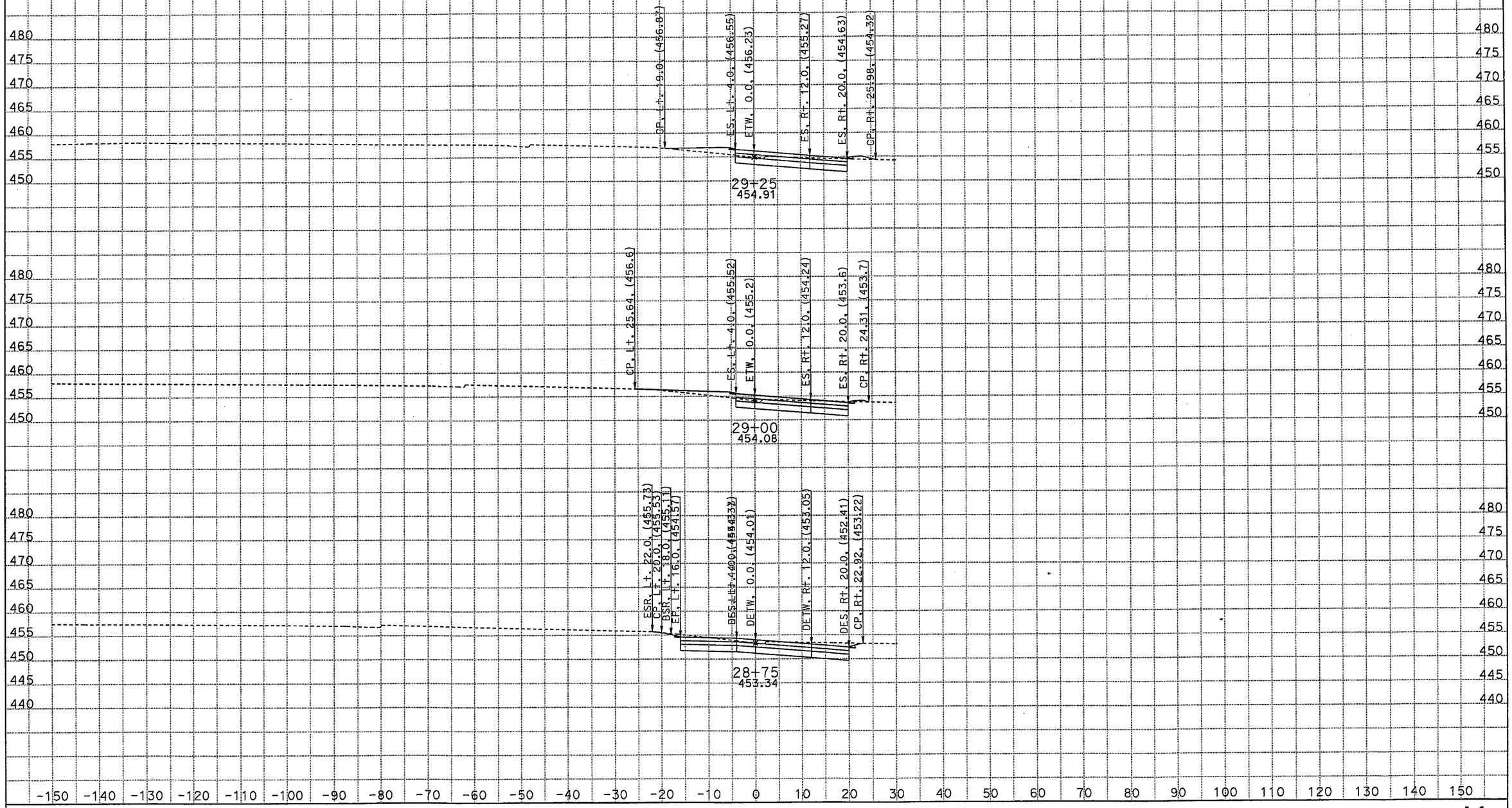

CREATED BY: JA
DATE: 6/27/2012
KC Project: 117081 File: D:\JT\117081\a4desxs2.ear

CONTRACT: 07-1170U1
DIST/CO/RTE/PM: LA-10 PM33.2/37.2
PROJECT ID: HOV Lane

SCALE: 1" = 10' Horiz.
1" = 10' Vert.

All Dimensions are US Survey Feet

A4
CROSS SECTIONS
SHEET 4 OF XXX

DESIGN STUDY ONLY

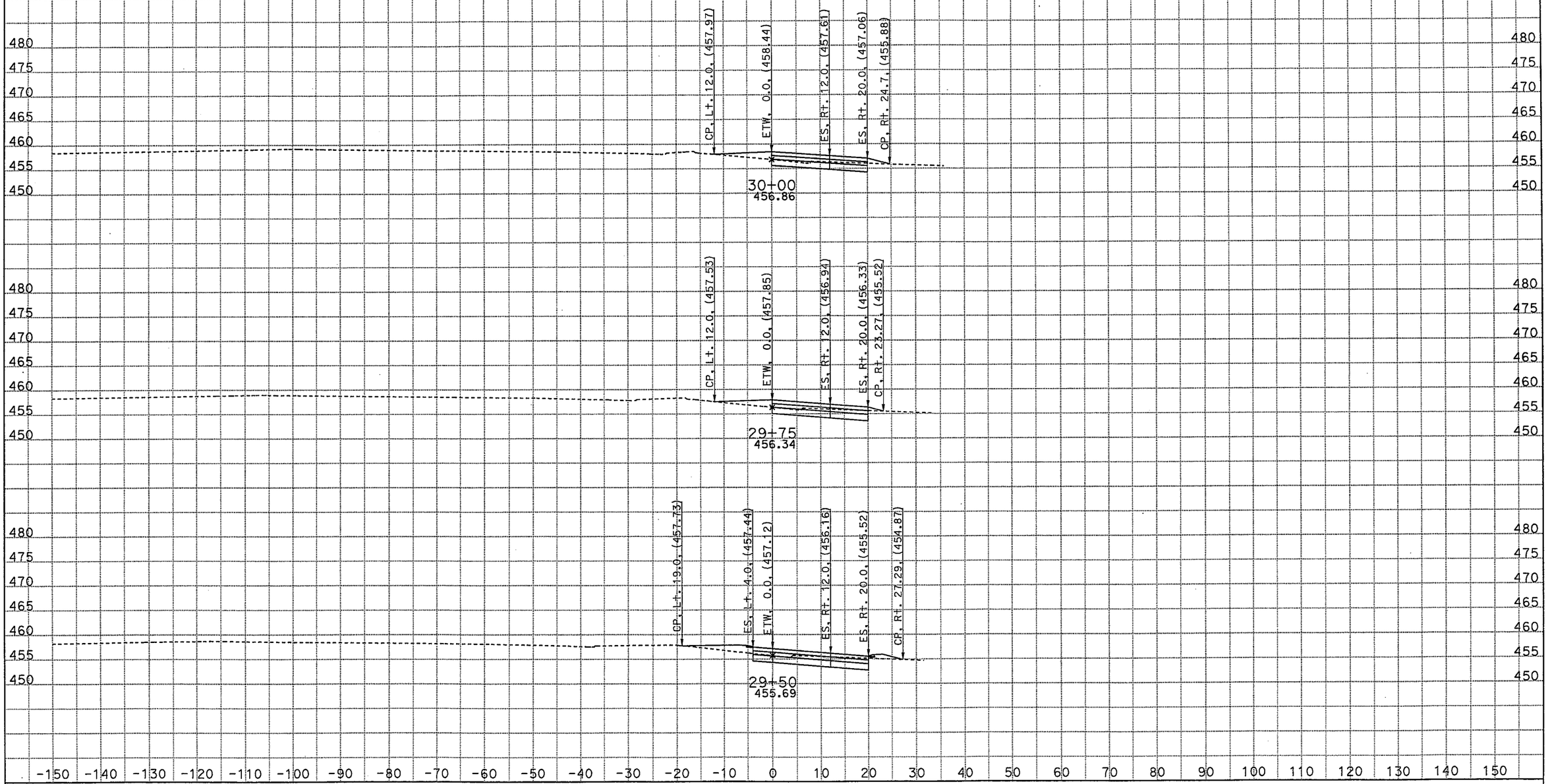

CREATED BY: JA
DATE: 6/27/2012
KC Project: 117081 File: D:\JT\117081\a4desxs2.ear

CONTRACT: 07-1170U1
DIST/CO/RTE/PM: LA-10 PM33.2/37.2
PROJECT ID: HOV Lane

SCALE: 1" = 10' Horiz.
1" = 10' Vert.

All Dimensions are US Survey Feet

A4
CROSS SECTIONS
SHEET 5 OF XXX

DESIGN STUDY ONLY

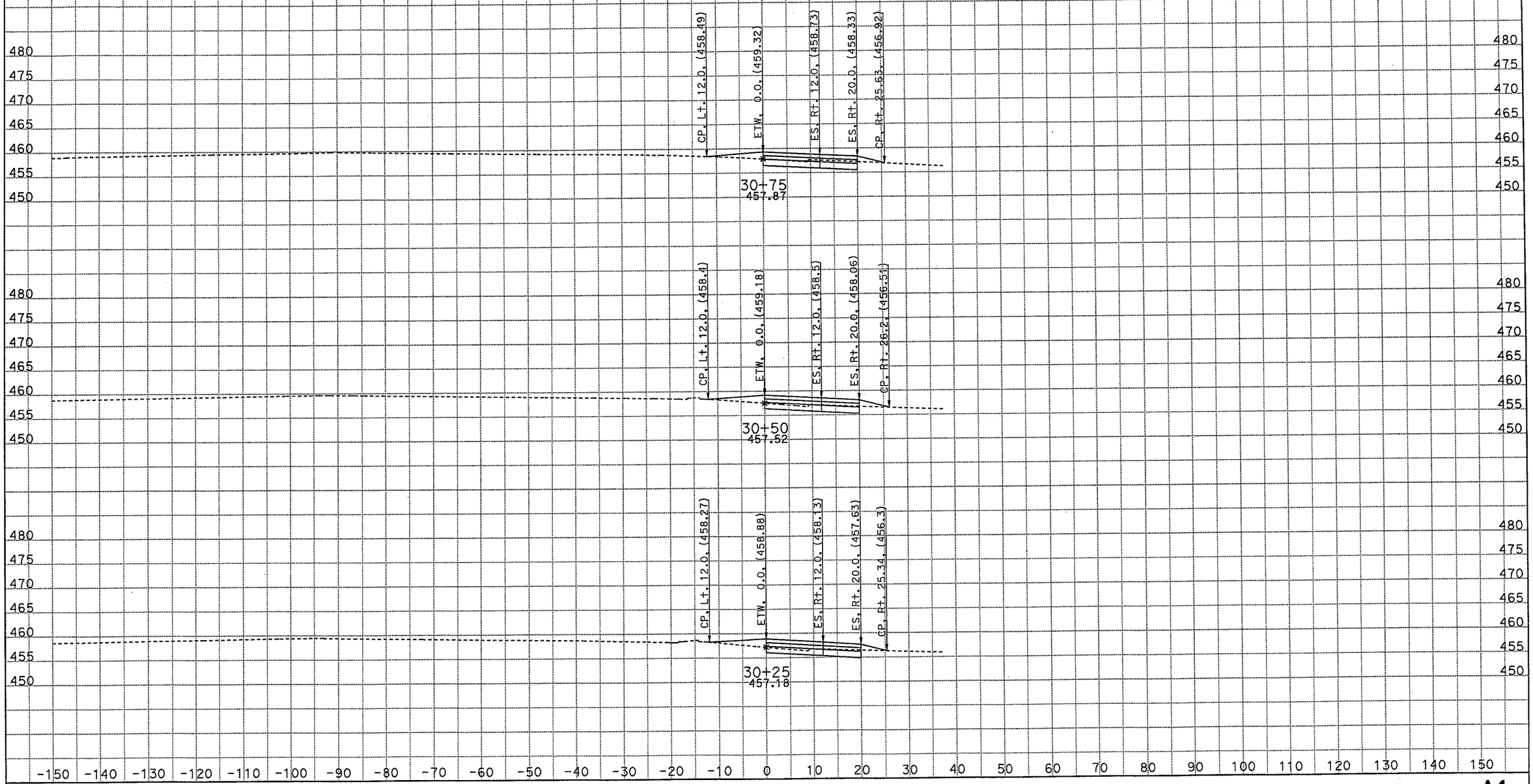

CREATED BY: JA
DATE: 6/27/2012
KC Project: 117081 File: D:\JT\117081\a4desxs2.ear

CONTRACT: 07-1170U1
DIST/CO/RTE/PM: LA-10 PM33.2/37.2
PROJECT ID: HOV Lane

SCALE: 1" = 10' Horiz.
1" = 10' Vert.

All Dimensions are US Survey Feet

A4
CROSS SECTIONS
SHEET 6 OF XXX

DESIGN STUDY ONLY

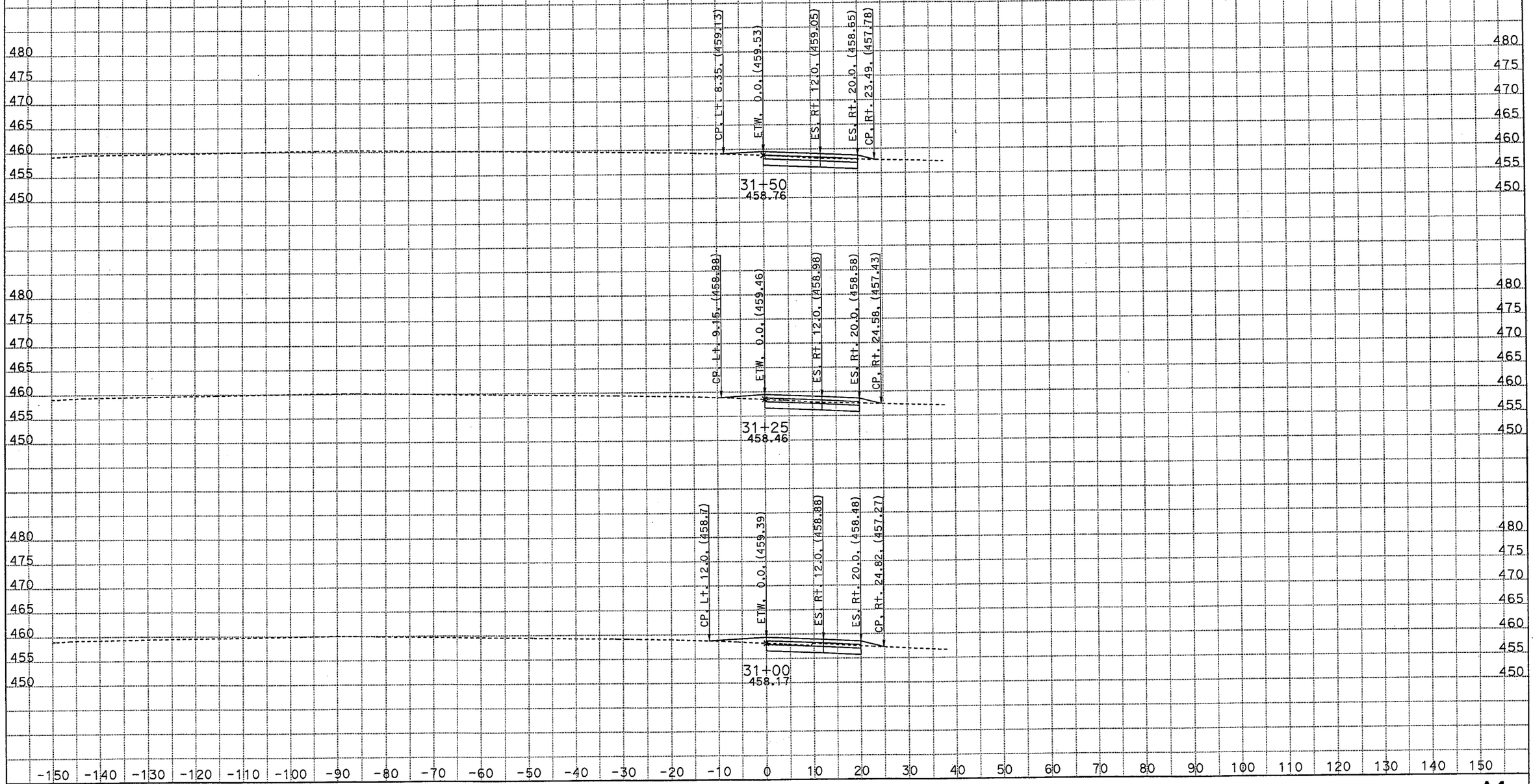

CREATED BY: JA
DATE: 6/27/2012
KC Project: 117081 File: D:\JT\117081\a4desxs2.ear

CONTRACT: 07-1170U1
DIST/CO/RTE/PM: LA-10 PM33.2/37.2
PROJECT ID: HOV Lane

SCALE: 1" = 10' Horiz.
1" = 10' Vert.

All Dimensions are US Survey Feet

A4
CROSS SECTIONS
SHEET 7 OF XXX

DESIGN STUDY ONLY

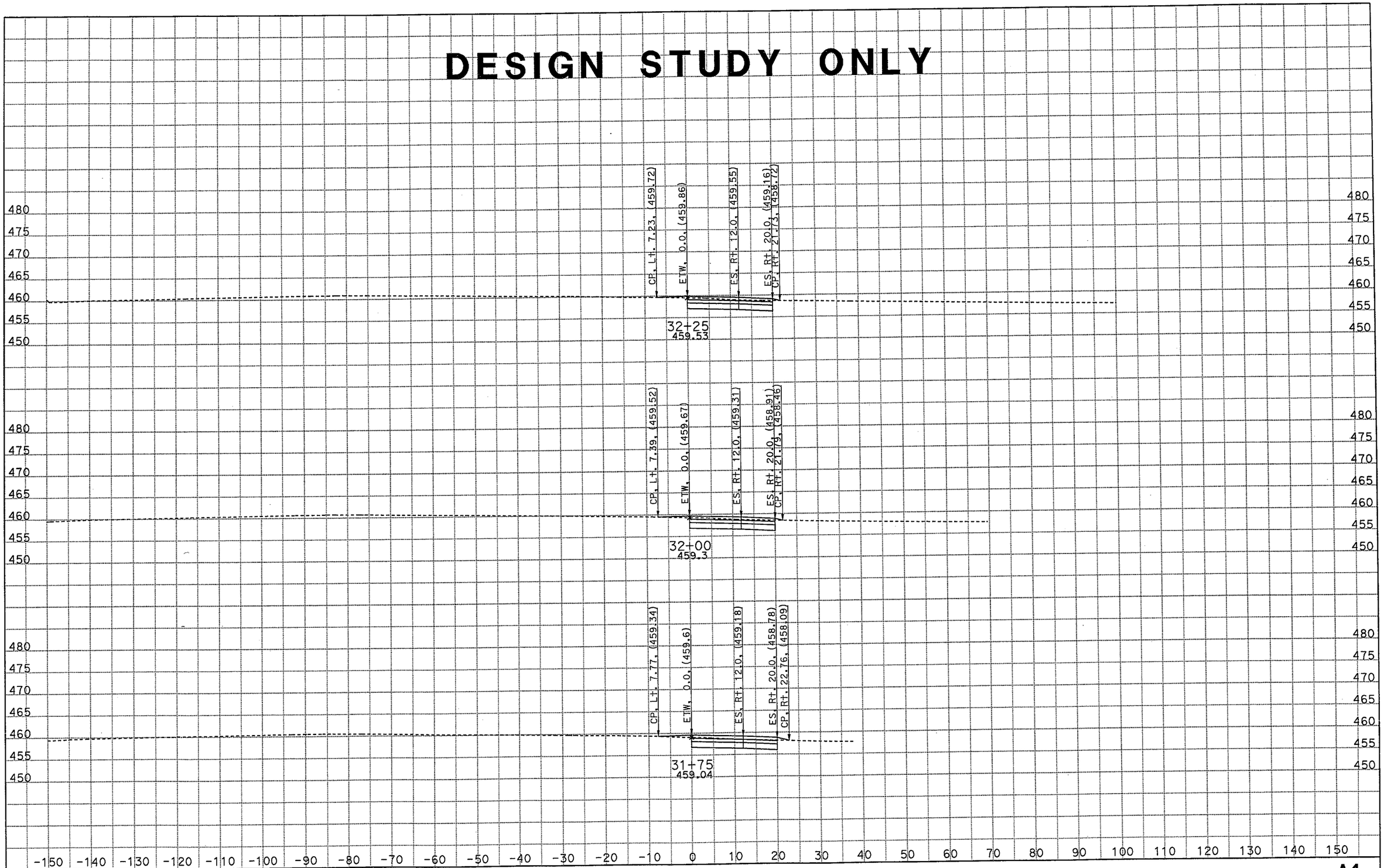

CREATED BY: JA
DATE: 6/27/2012
KC Project: 117081 File: D:\JT\117081\a4desxs2.ear

CONTRACT: 07-1170U1
DIST/CO/RTE/PM: LA-10 PM33.2/37.2
PROJECT ID: HOV Lane

SCALE: 1" = 10' Horiz.
1" = 10' Vert.

All Dimensions are US Survey Feet

A4
CROSS SECTIONS
SHEET 8 OF XXX

DESIGN STUDY ONLY

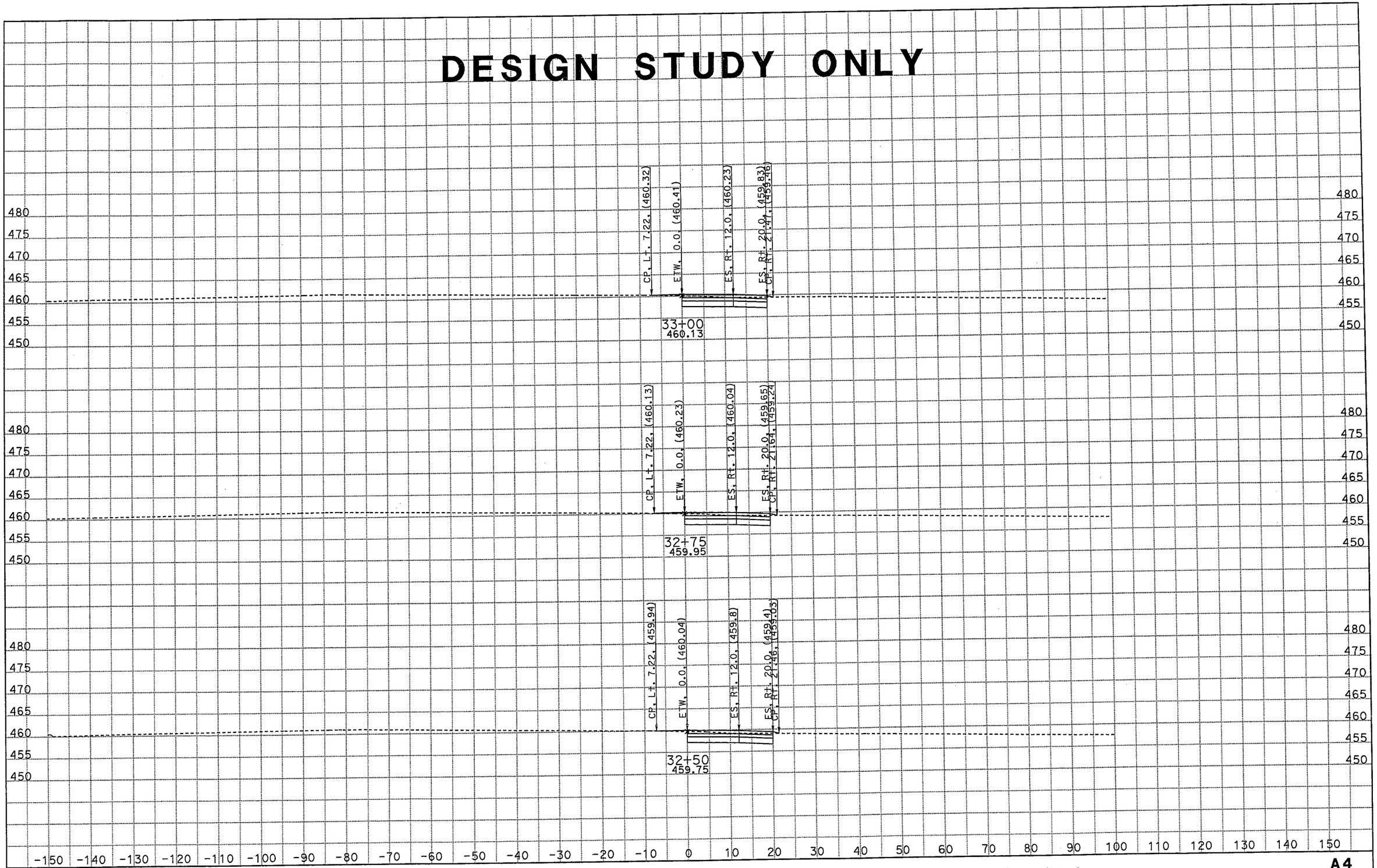

CREATED BY: JA
DATE: 6/27/2012
KC Project: 117081 File: D:\JT\117081\a4desxs2.ear

CONTRACT: 07-1170U1
DIST/CO/RTE/PM: LA-10 PM33.2/37.2
PROJECT ID: HOV Lane

SCALE: 1" = 10' Horiz.
1" = 10' Vert.

All Dimensions are US Survey Feet

A4
CROSS SECTIONS
SHEET 9 OF XXX

DESIGN STUDY ONLY

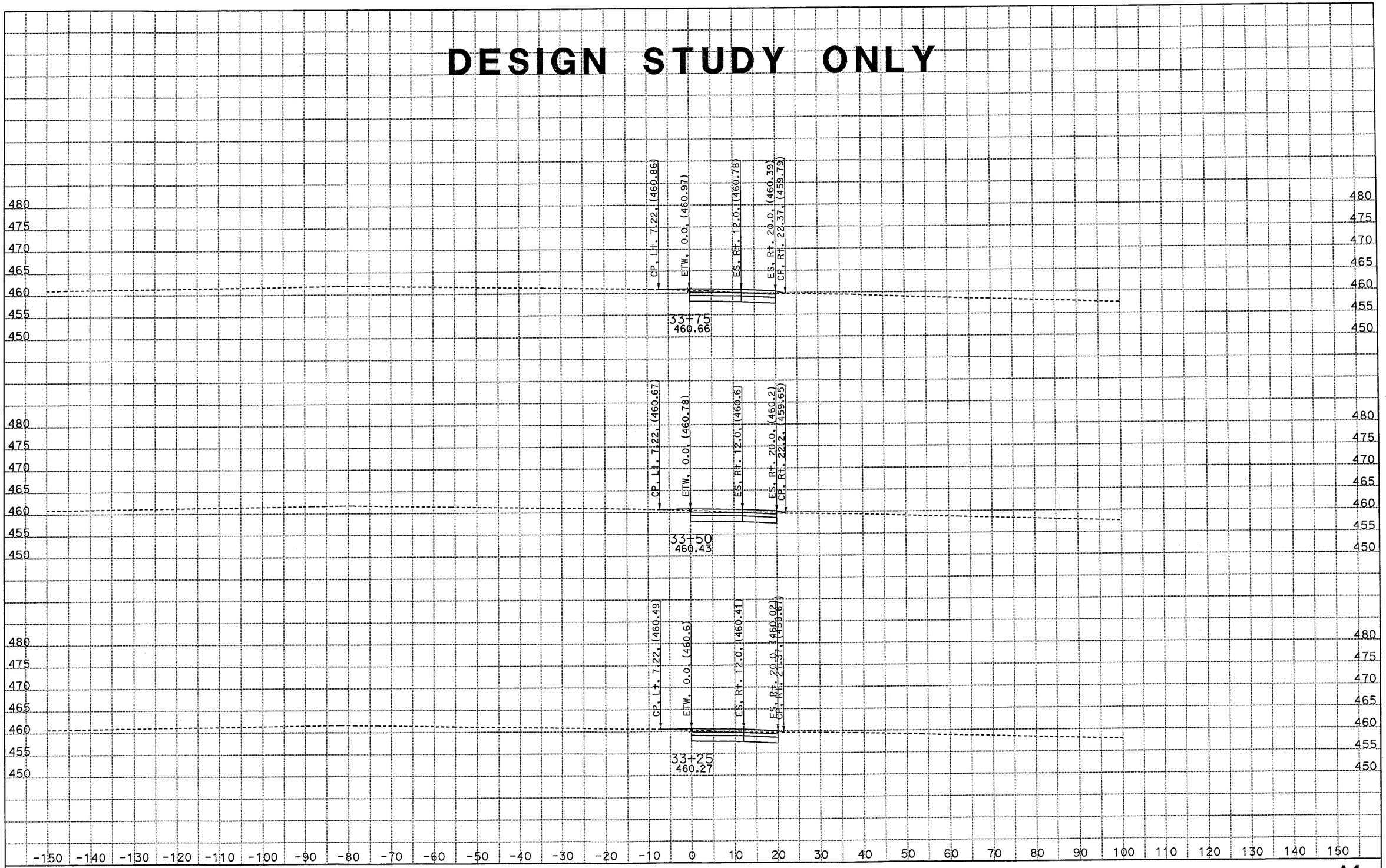

CREATED BY: JA
DATE: 6/27/2012
KC Project: 117081 File: D:\JT\117081\a4desxs2.ear

CONTRACT: 07-1170U1
DIST/CO/RTE/PM: LA-10 PM33.2/37.2
PROJECT ID: HOV Lane

SCALE: 1" = 10' Horiz.
1" = 10' Vert.

All Dimensions are US Survey Feet

A4
CROSS SECTIONS
SHEET 10 OF XXX

DESIGN STUDY ONLY

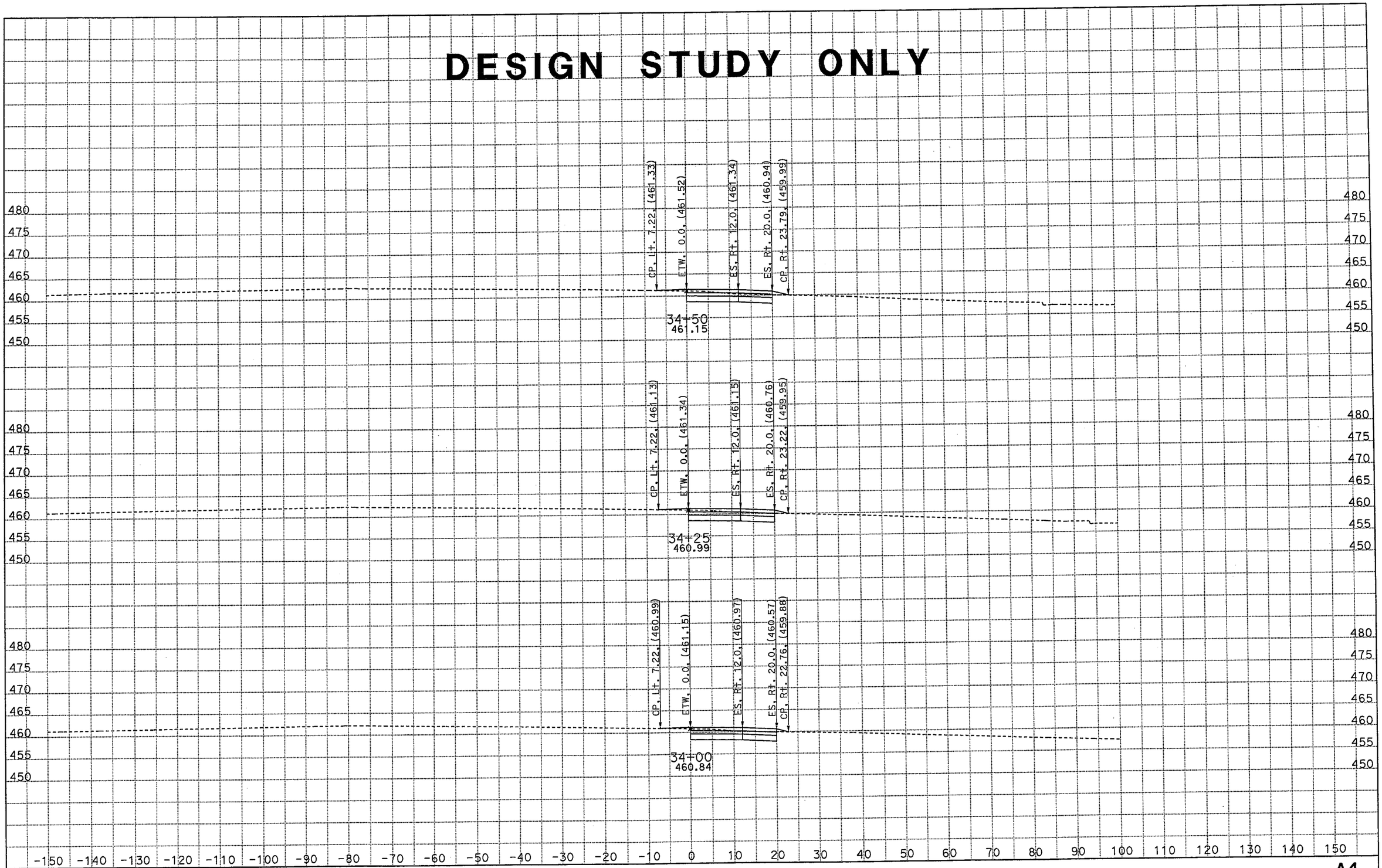

CREATED BY: JA
DATE: 6/27/2012
KC Project: 117081 File: D:\JT\117081\a4desxs2.ear

CONTRACT: 07-1170U1
DIST/CO/RTE/PM: LA-10 PM33.2/37.2
PROJECT ID: HOV Lane

SCALE: 1" = 10' Horiz.
1" = 10' Vert.

All Dimensions are US Survey Feet

A4
CROSS SECTIONS
SHEET 11 OF XXX

DESIGN STUDY ONLY

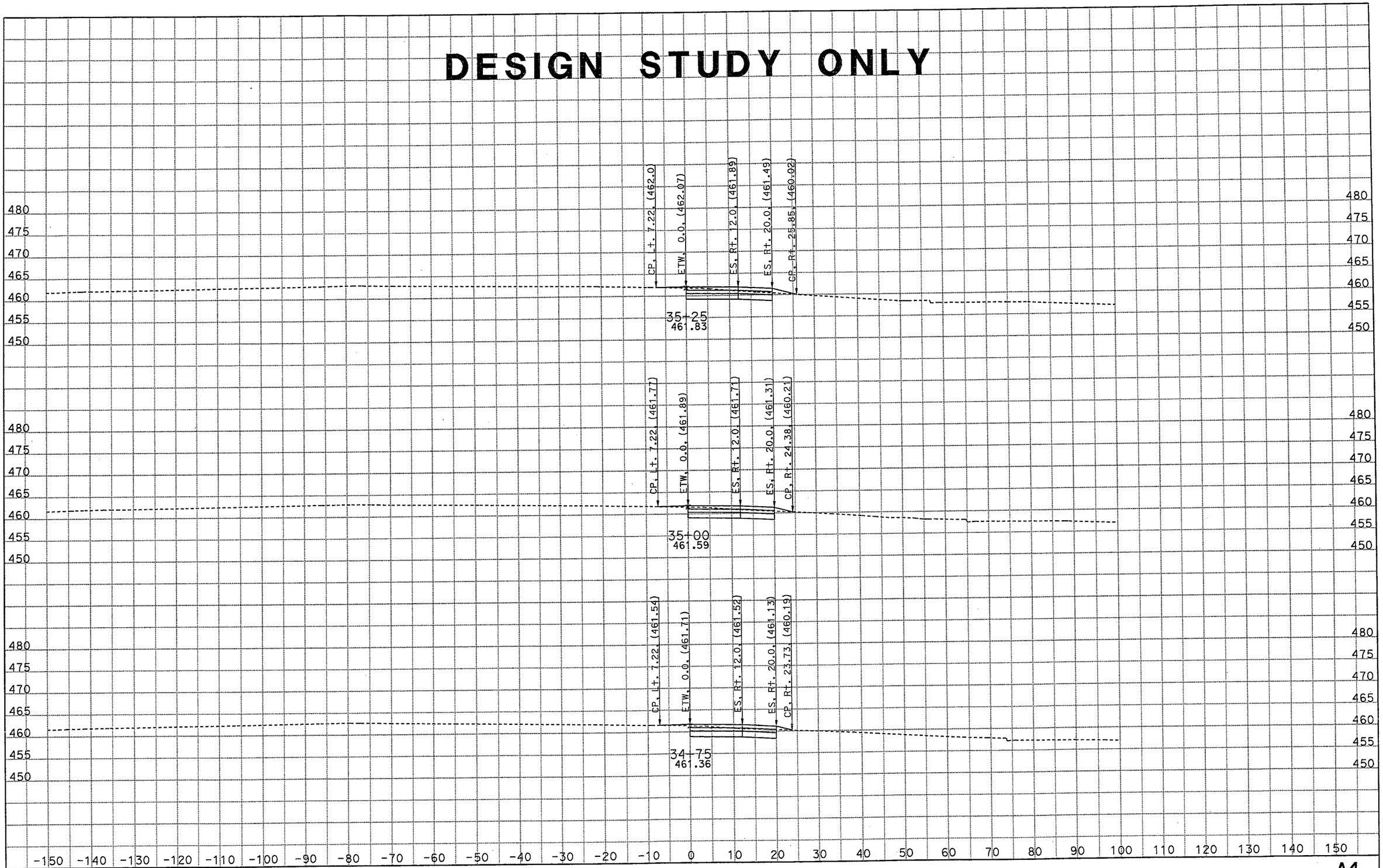

CREATED BY: JA
DATE: 6/27/2012
KC Project: 117081 File: D:\JT\117081\a4desxs2.ear

CONTRACT: 07-1170U1
DIST/CO/RTE/PM: LA-10 PM33.2/37.2
PROJECT ID: HOV Lane

SCALE: 1" = 10' Horiz.
1" = 10' Vert.

All Dimensions are US Survey Feet

A4
CROSS SECTIONS
SHEET 12 OF XXX

DESIGN STUDY ONLY

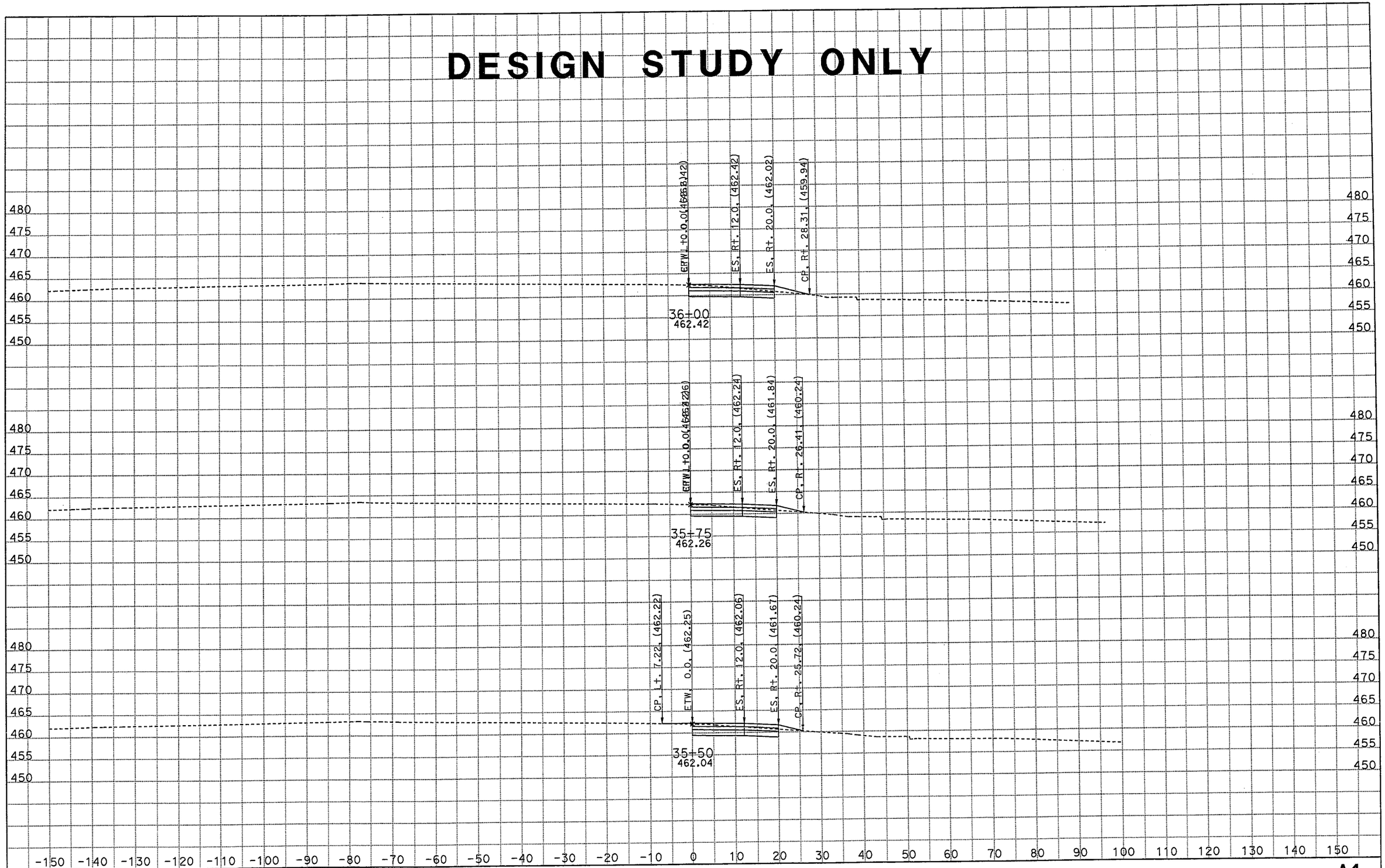

CREATED BY: JA
DATE: 6/27/2012
KC Project: 117081 File: D:\JT\117081\a4desxs2.ear

CONTRACT: 07-1170U1
DIST/CO/RTE/PM: LA-10 PM33.2/37.2
PROJECT ID: HOV Lane

SCALE: 1" = 10' Horiz.
1" = 10' Vert.

All Dimensions are US Survey Feet

A4
CROSS SECTIONS
SHEET 13 OF XXX

DESIGN STUDY ONLY

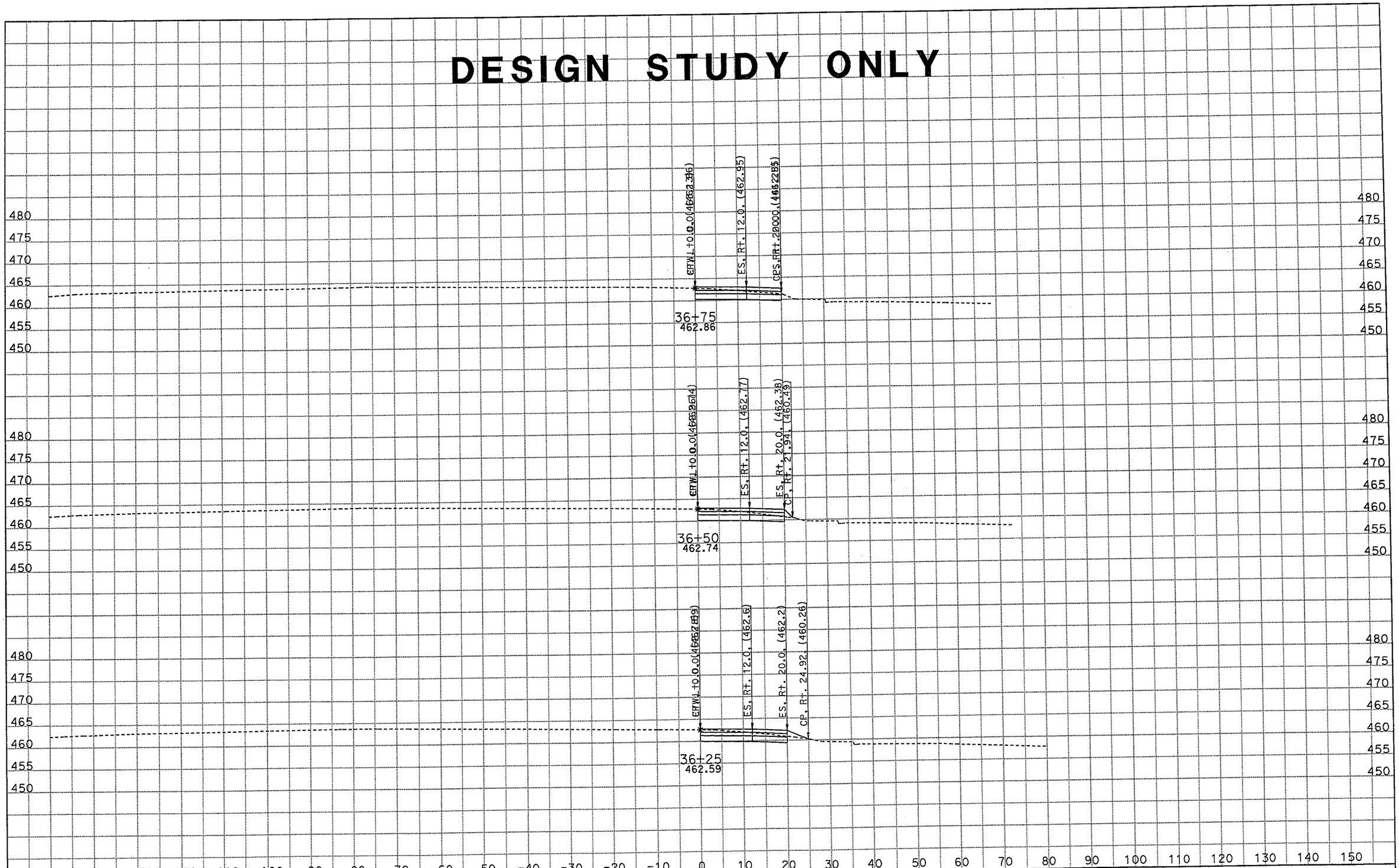

CREATED BY: JA
DATE: 6/27/2012
KC Project: 117081 File: D:\JT\117081\a4desxs2.ear

CONTRACT: 07-1170U1
DIST/CO/RTE/PM: LA-10 PM33.2/37.2
PROJECT ID: HOV Lane

SCALE: 1" = 10' Horiz.
1" = 10' Vert.

All Dimensions are US Survey Feet

A4
CROSS SECTIONS
SHEET 14 OF XXX

DESIGN STUDY ONLY

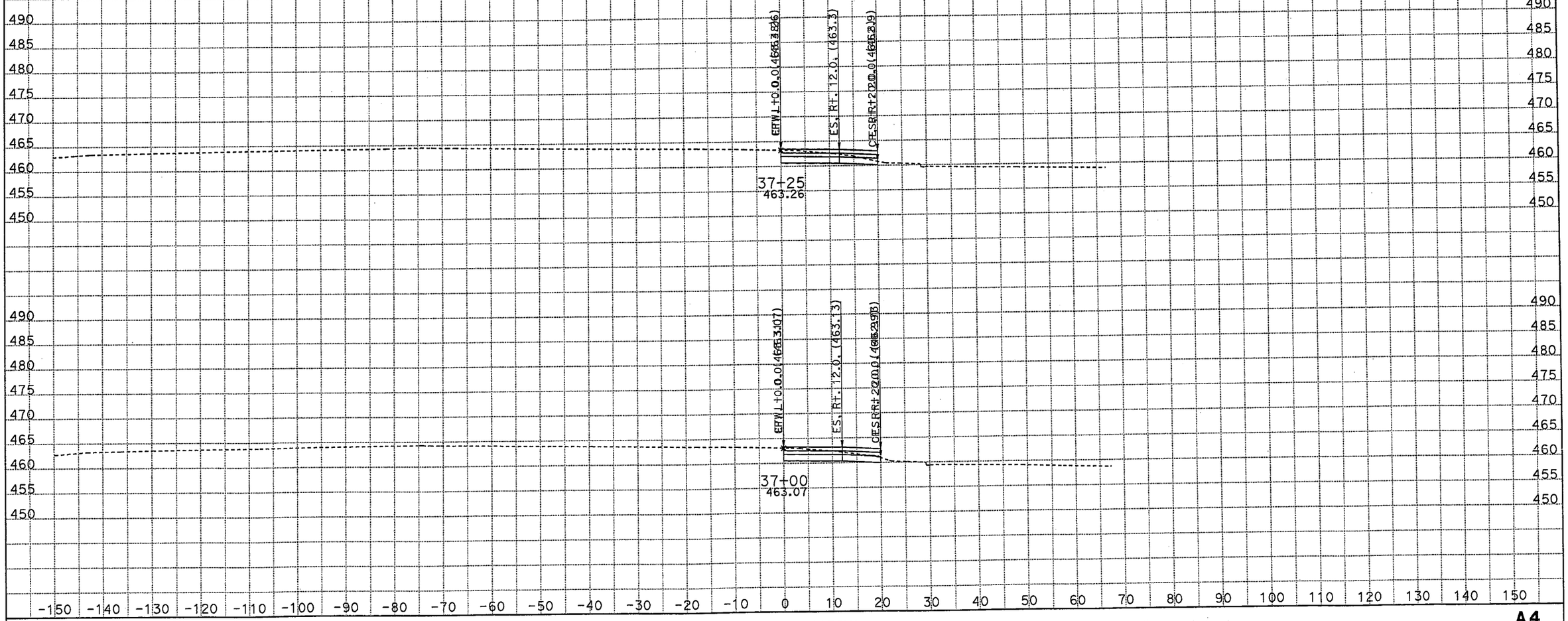

CREATED BY: JA
DATE: 6/27/2012
KC Project: 117081 File: D:\JT\117081\a4desxs2.ear

CONTRACT: 07-1170U1
DIST/CO/RTE/PM: LA-10 PM33.2/37.2
PROJECT ID: HOV Lane

SCALE: 1" = 10' Horiz.
1" = 10' Vert.

All Dimensions are US Survey Feet

A4
CROSS SECTIONS
SHEET 15 OF XXX

DESIGN STUDY ONLY

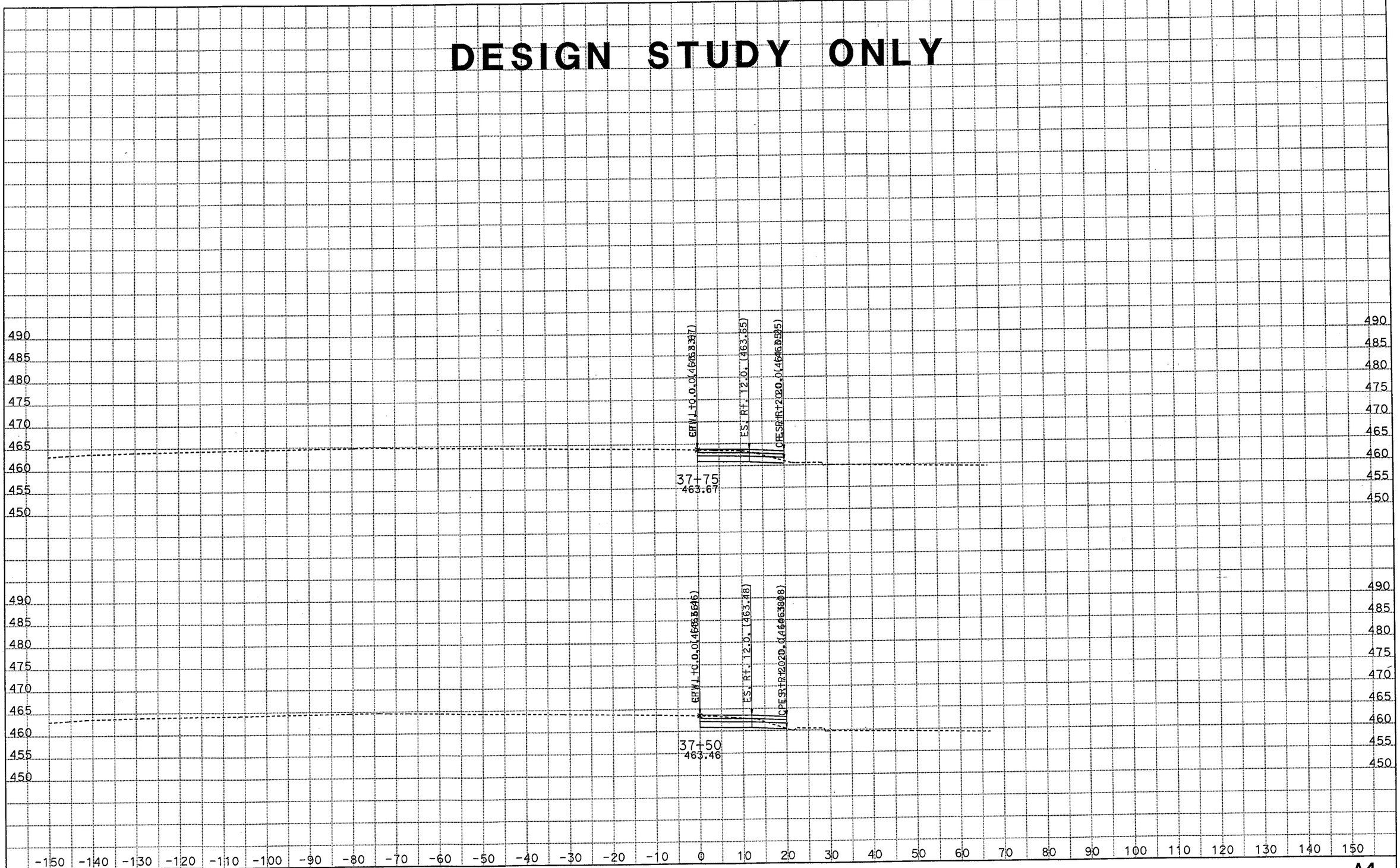

CREATED BY: JA
DATE: 6/27/2012
KC Project: 117081 File: D:\JT\117081\a4desxs2.ear

CONTRACT: 07-1170U1
DIST/CO/RTE/PM: LA-10 PM33.2/37.2
PROJECT ID: HOV Lane

SCALE: 1" = 10' Horiz.
1" = 10' Vert.

All Dimensions are US Survey Feet

A4
CROSS SECTIONS
SHEET 16 OF XXX

DESIGN STUDY ONLY

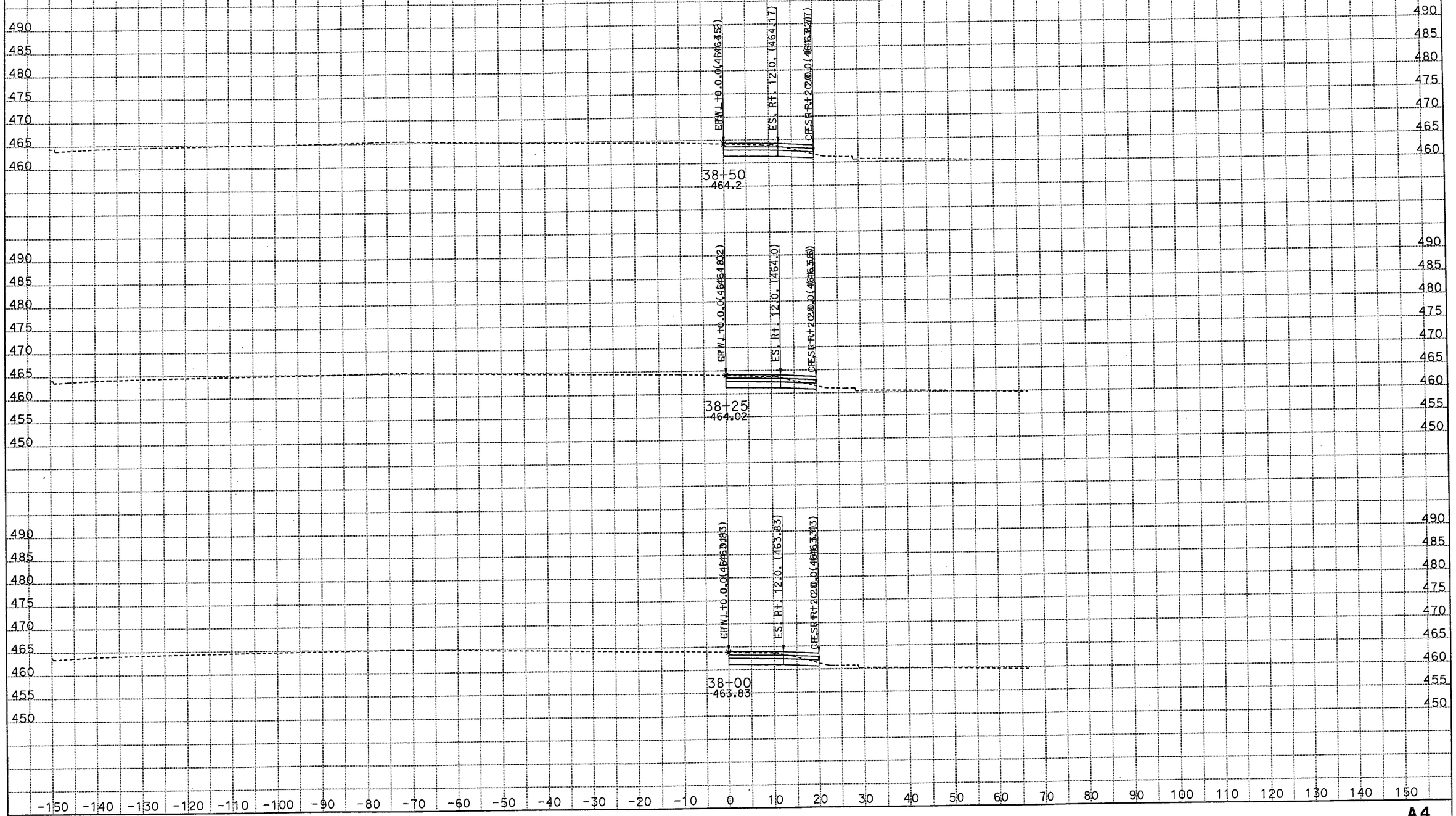

CREATED BY: JA
DATE: 6/27/2012
KC Project: 117081 File: D:\JT\117081\a4desxs2.ear

CONTRACT: 07-1170U1
DIST/CO/RTE/PM: LA-10 PM33.2/37.2
PROJECT ID: HOV Lane

SCALE: 1" = 10' Horiz.
1" = 10' Vert.
All Dimensions are US Survey Feet

A4
CROSS SECTIONS
SHEET 17 OF XXX

DESIGN STUDY ONLY

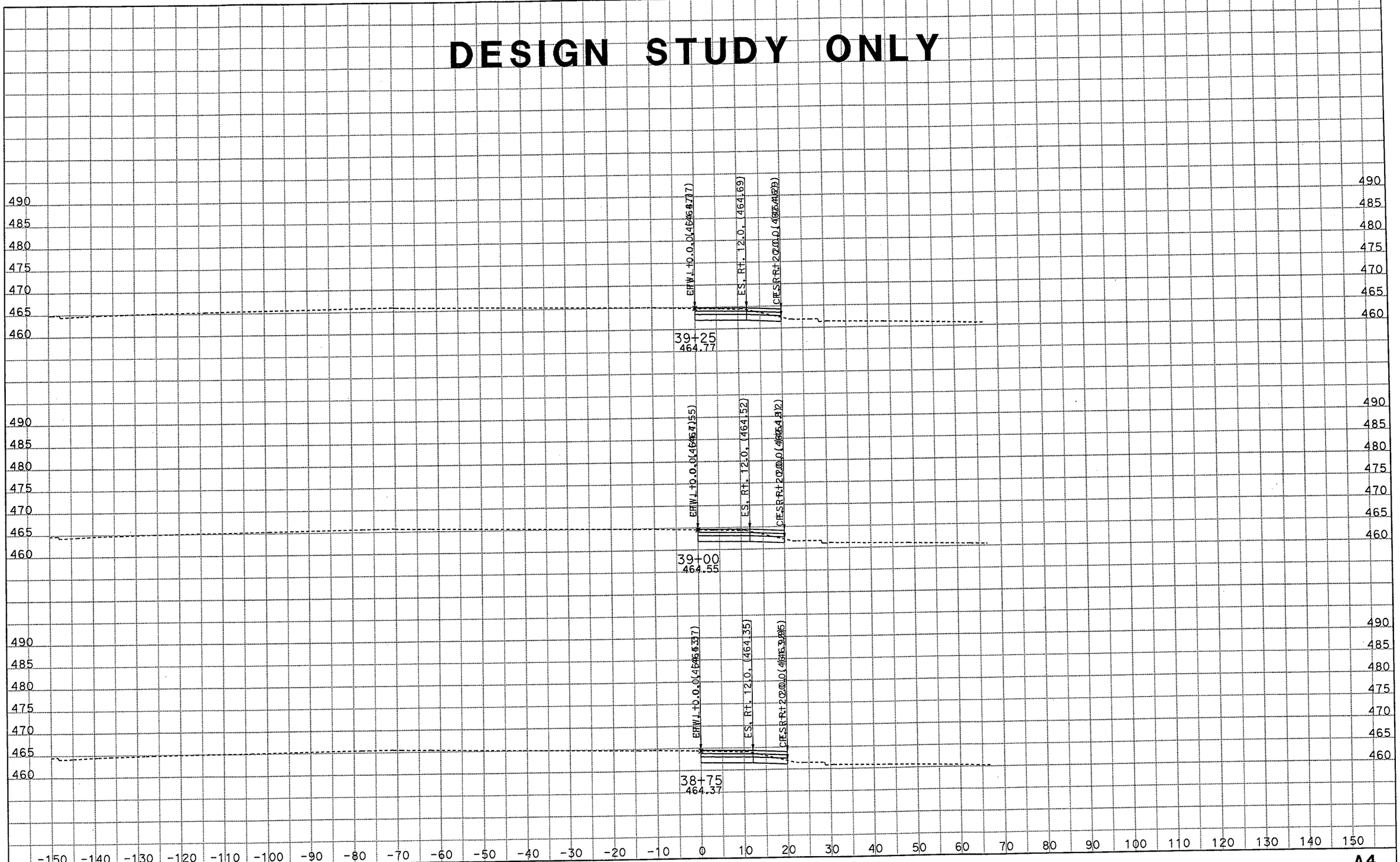

CREATED BY: JA
DATE: 6/27/2012
KC Project: 117081
File: D:\JT\117081\a4desxs2.ear

CONTRACT: 07-1170U1
DIST/CO/RTE/PM: LA-10 PM33.2/37.2
PROJECT ID: HOV Lane

SCALE: 1" = 10' Horiz.
1" = 10' Vert.

All Dimensions are US Survey Feet

A4
CROSS SECTIONS
SHEET 18 OF XXX

A5 RAMP

DESIGN STUDY ONLY

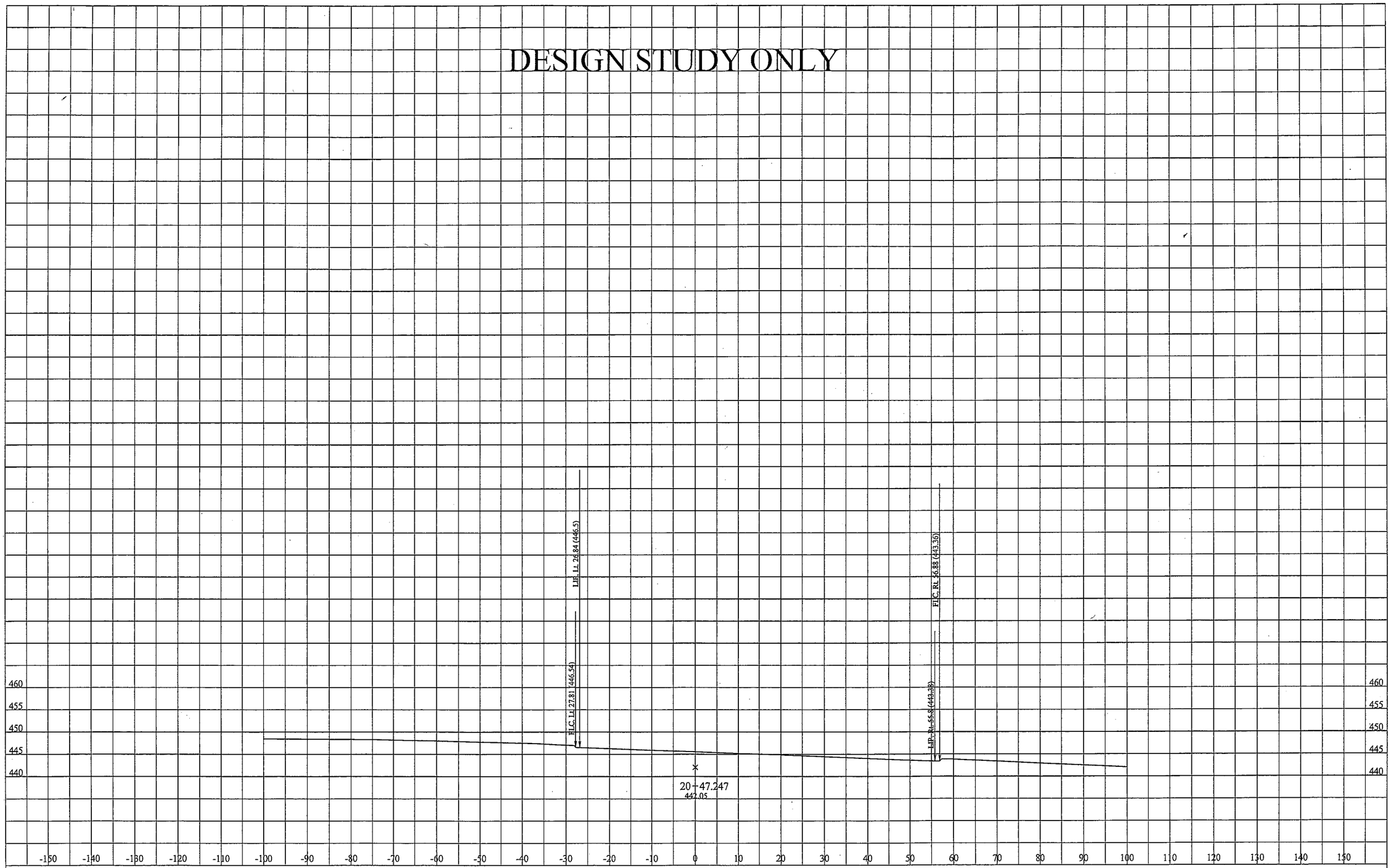

DATE: 6/23/2012

KC Project: 0817B File: D:\EA110781\0817B\AZUSA\a5mod20\a5mod20.ear

DIST/CO/RTE/PM: 07/LA/RTE 10

PROJECT ID: 0700000085

SCALE: 1" = 10' Horiz.
1" = 10' Vert.

All Dimensions are US Survey Feet

A5

CROSS SECTIONS

SHEET 1 OF XXX

DESIGN STUDY ONLY

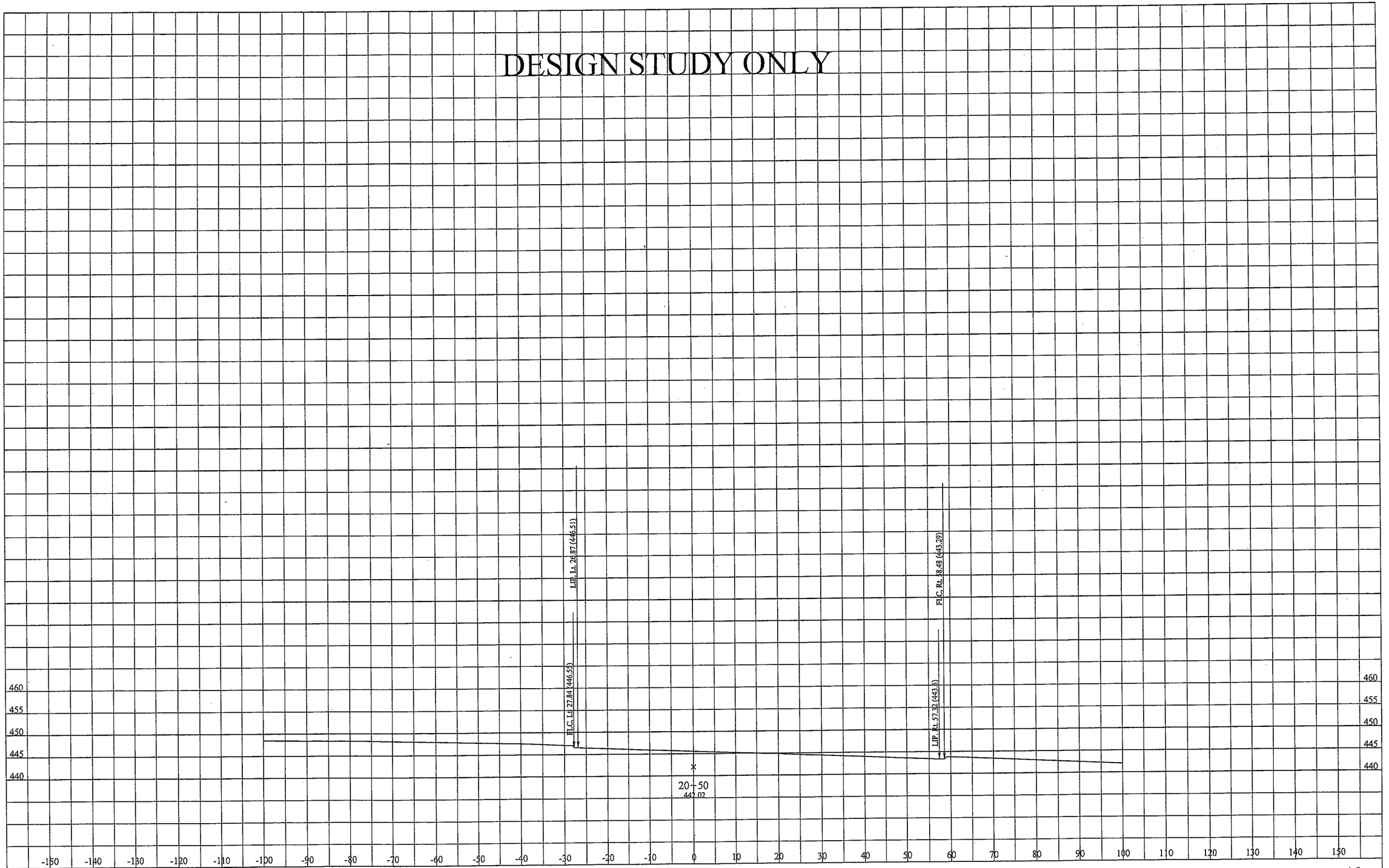

DATE: 6/23/2012

KC Project: 0817B File: D:\EA110781\0817B\AZUSA\a5mod20\a5mod20.ear

DIST/CO/RTE/PM: 07/LA/RTE 10

PROJECT ID: 0700000085

SCALE: 1" = 10' Horiz.
1" = 10' Vert.

All Dimensions are US Survey Feet

A5

CROSS SECTIONS

SHEET 2 OF XXX

DESIGN STUDY ONLY

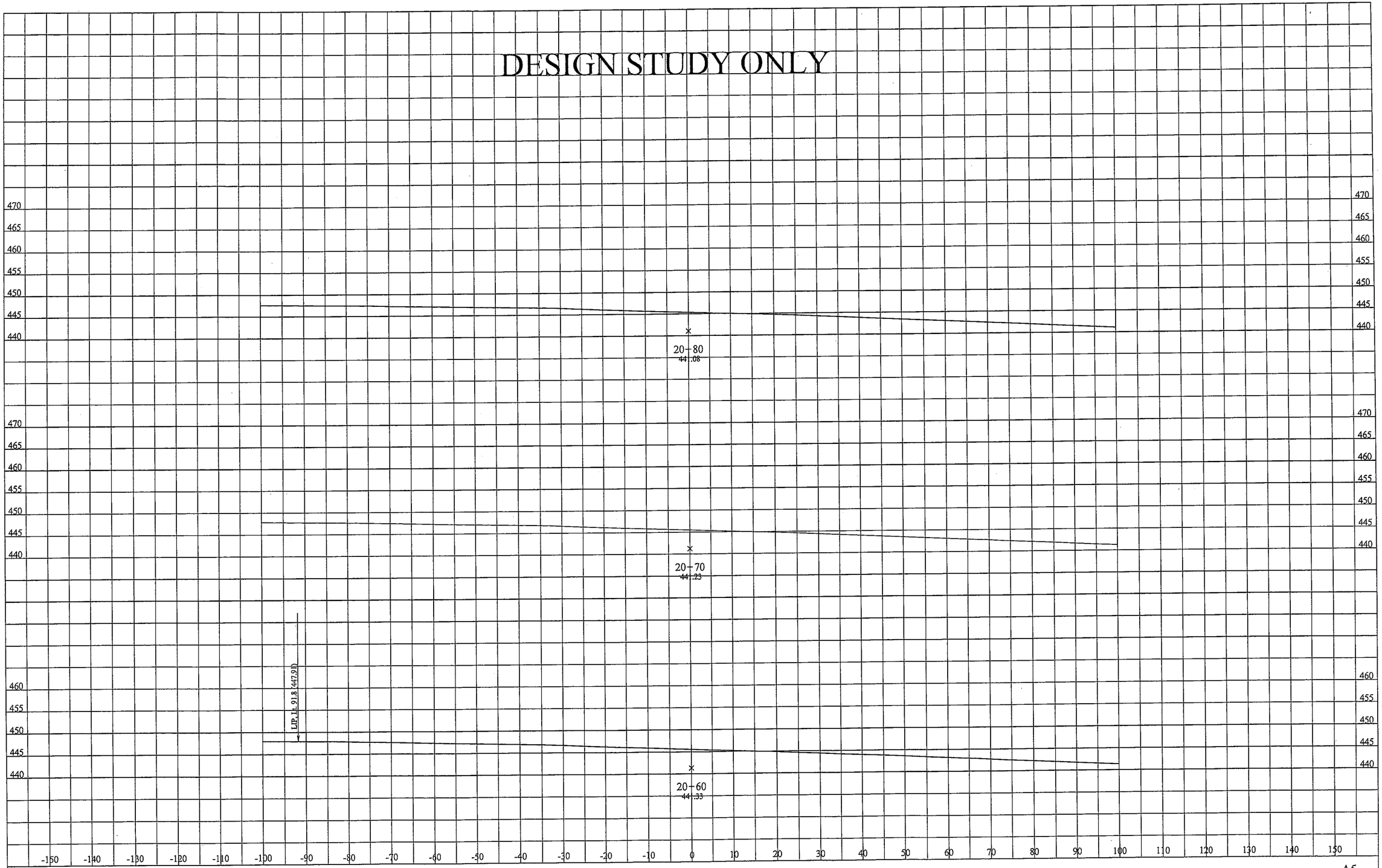

DATE: 6/23/2012

KC Project: 0817B File: D:\EA110781\0817B\AZUSA\a5mod20\a5mod20.ear

DIST/CO/RTE/PM: 07/LA/RTE 10

PROJECT ID: 0700000085

SCALE: 1" = 10' Horiz.
1" = 10' Vert.

All Dimensions are US Survey Feet

A5

CROSS SECTIONS

SHEET 3 OF XXX

DESIGN STUDY ONLY

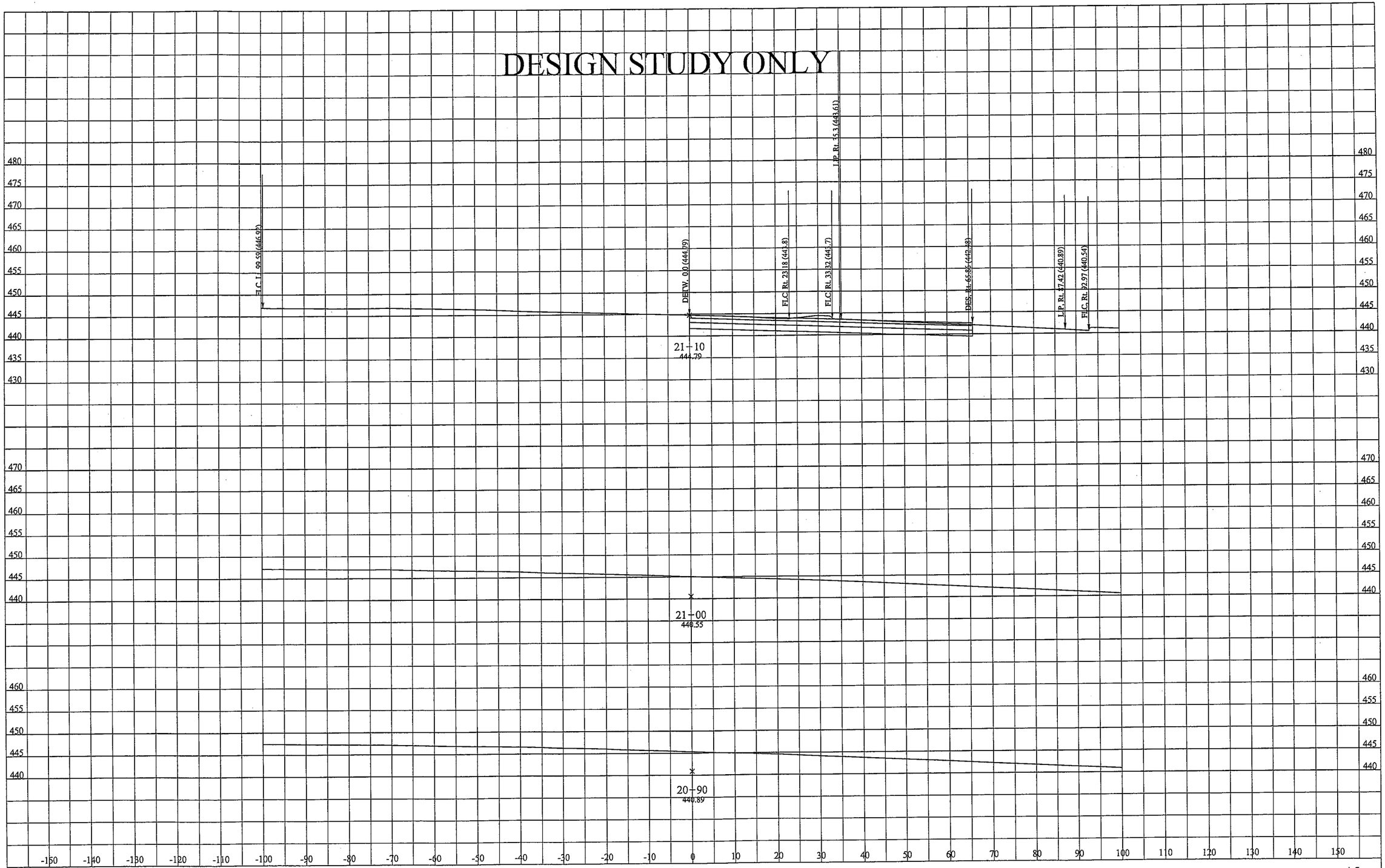

DATE: 6/23/2012

KC Project: 0817B File: D:\EA110781\0817B\AZUSA\a5mod20\a5mod20.ear

DIST/CO/RTE/PM: 07/LA/RTE 10

PROJECT ID: 0700000085

SCALE: 1" = 10' Horiz.
1" = 10' Vert.

All Dimensions are US Survey Feet

A5

CROSS SECTIONS

DESIGN STUDY ONLY

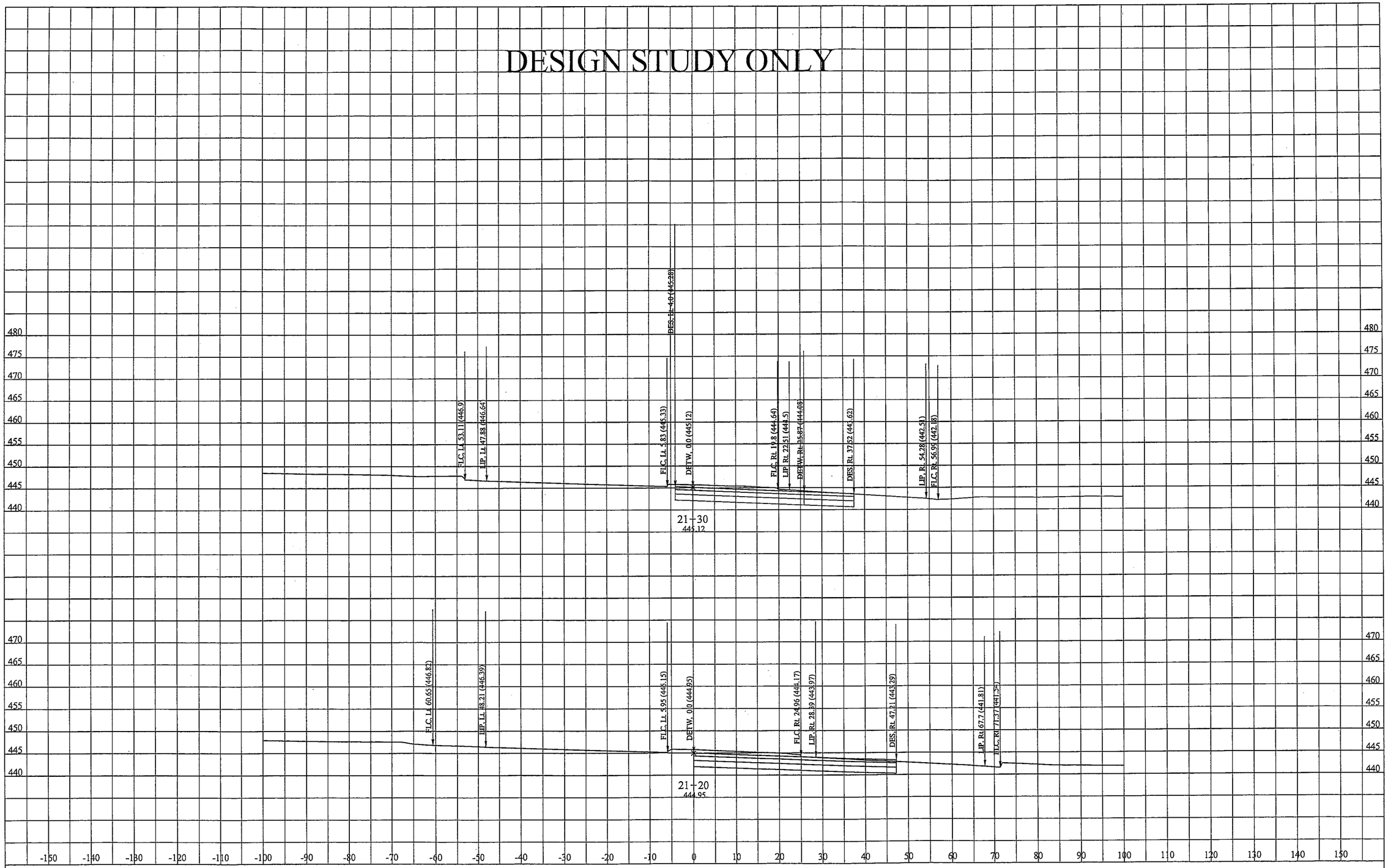

DATE: 6/23/2012

KC Project: 0817B File: D:\EA110781\0817B\AZUSA\a5mod20\a5mod20.ear

DIST/CO/RTE/PM: 07/LA/RTE 10

PROJECT ID: 0700000085

SCALE: 1" = 10' Horiz.
1" = 10' Vert.

All Dimensions are US Survey Feet

A5
CROSS SECTIONS
SHEET 5 OF XXX

DESIGN STUDY ONLY

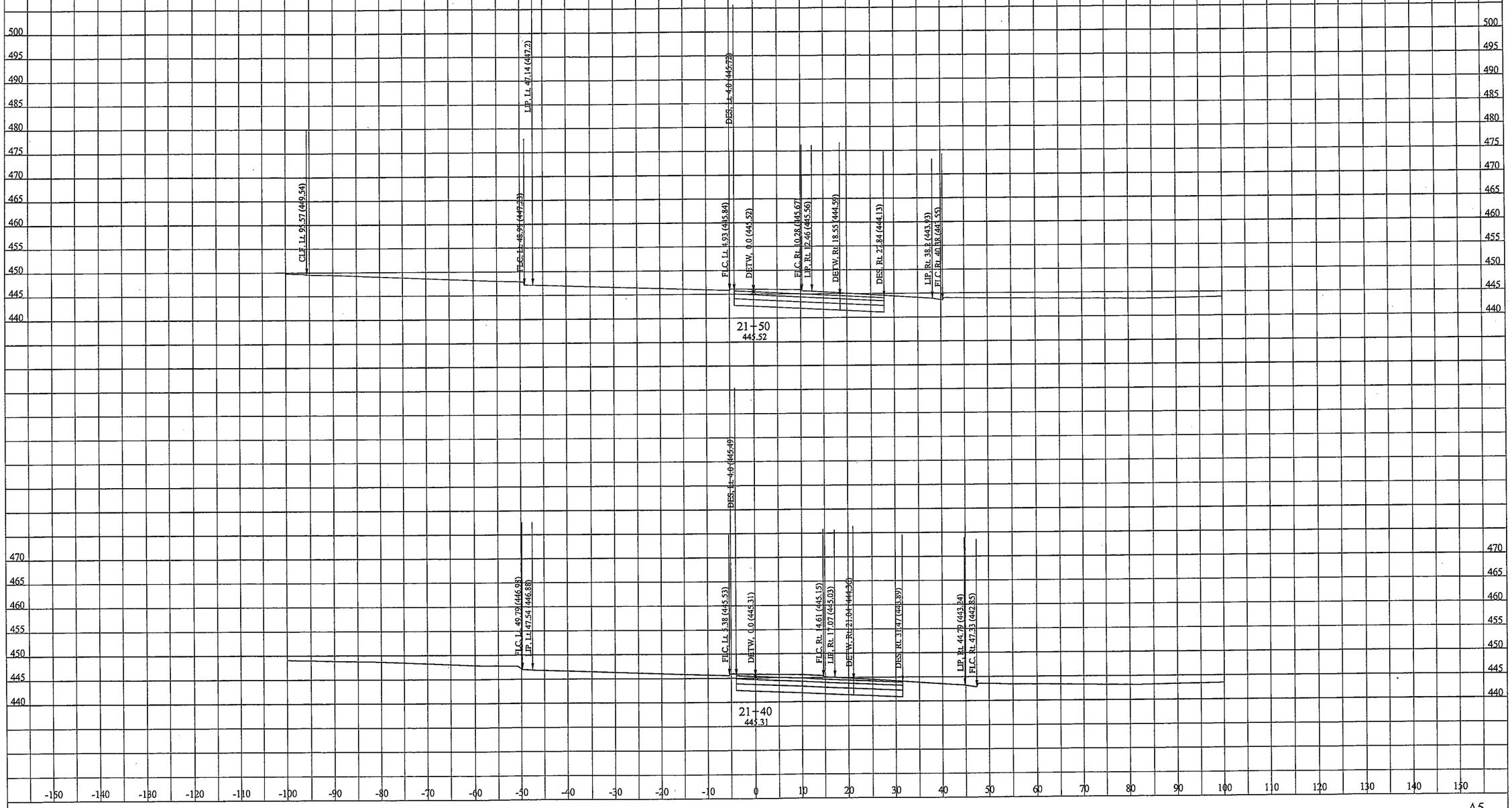

DATE: 6/23/2012

KC Project: 0817B File: D:\EA110781\0817B\AZUSA\a5mod20\a5mod20.ear

DIST/CO/RTE/PM: 07/LA/RTE 10

PROJECT ID: 0700000085

SCALE: 1" = 10' Horiz.
1" = 10' Vert.

All Dimensions are US Survey Feet

A5

CROSS SECTIONS

SHEET 6 OF XXX

DESIGN STUDY ONLY

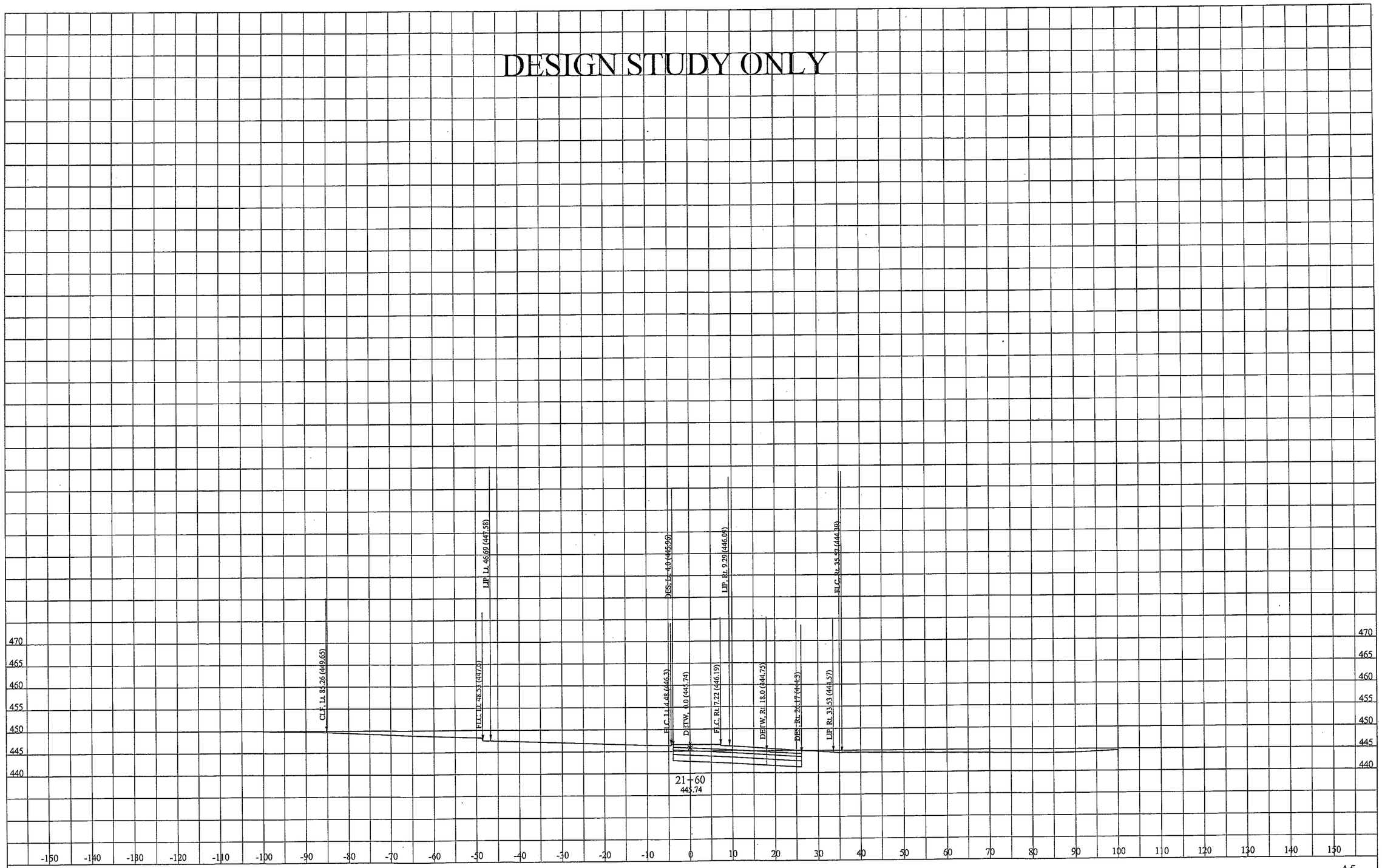

DATE: 6/23/2012

KC Project: 0817B File: D:\EA110781\0817B\AZUSA\a5mod20\a5mod20.ear

DIST/CO/RTE/PM: 07/LA/RTE 10

PROJECT ID: 0700000085

SCALE: 1" = 10' Horiz.
1" = 10' Vert.

All Dimensions are US Survey Feet

A5

CROSS SECTIONS

SHEET 7 OF XXX

DESIGN STUDY ONLY

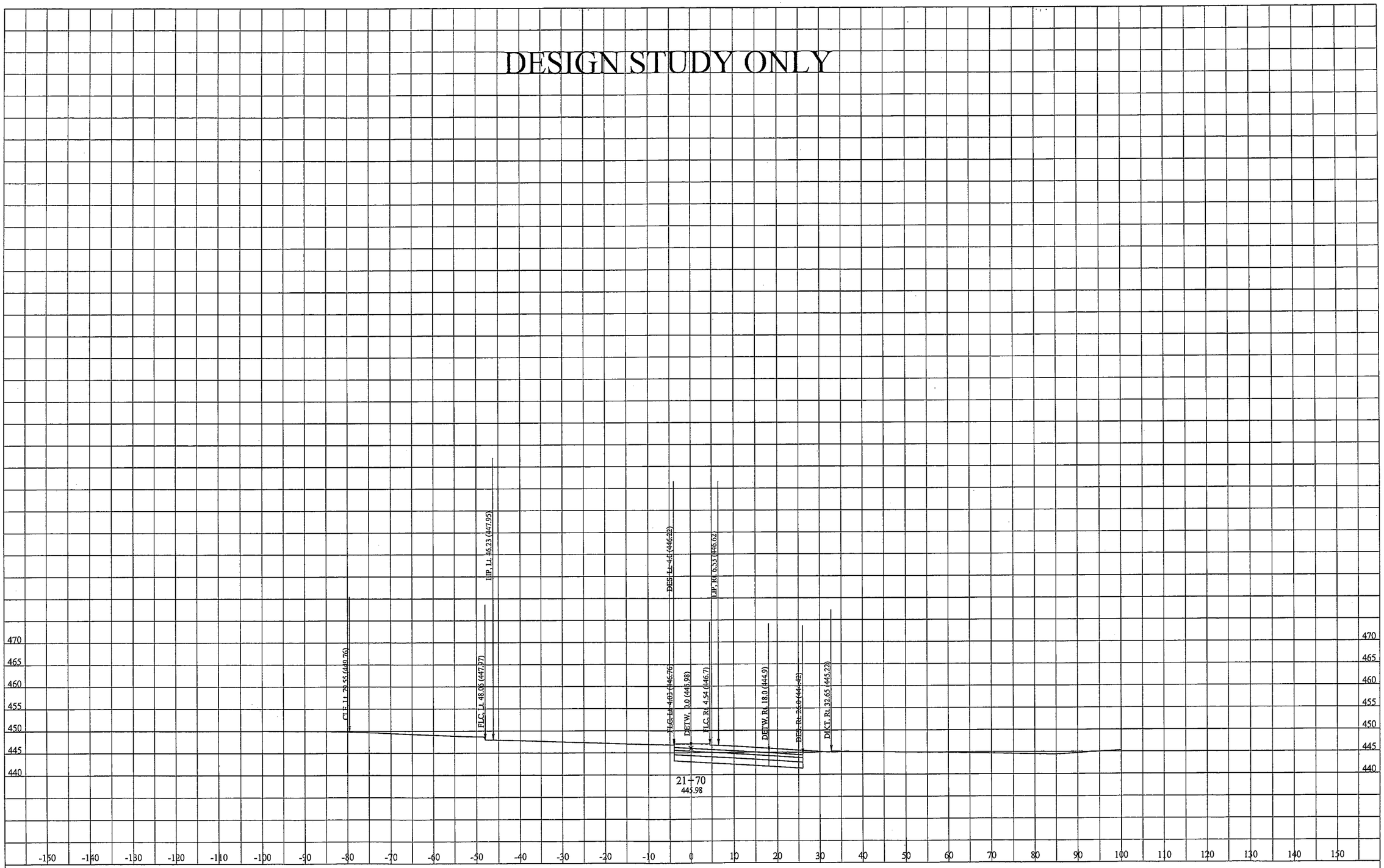

DATE: 6/23/2012

KC Project: 0817B File: D:\EA110781\0817B\AZUSA\a5mod20\a5mod20.ear

DIST/CO/RTE/PM: 07/LA/RTE 10

PROJECT ID: 0700000085

SCALE: 1" = 10' Horiz.
1" = 10' Vert.

All Dimensions are US Survey Feet

A5

CROSS SECTIONS

SHEET 8 OF XXX

DESIGN STUDY ONLY

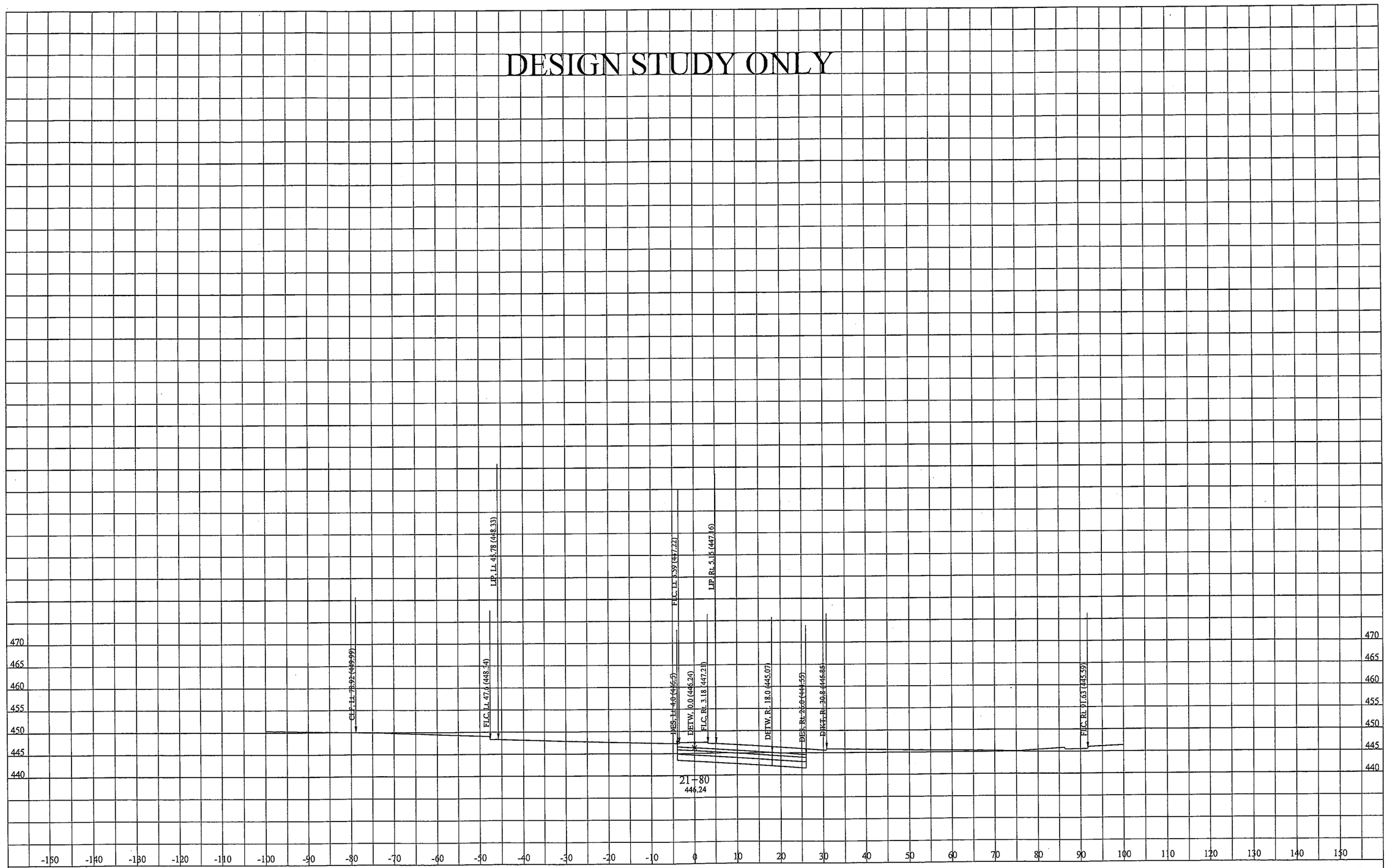

DATE: 6/23/2012

KC Project: 0817B File: D:\EA110781\0817B\AZUSA\a5mod20\a5mod20.ear

DIST/CO/RTE/PM: 07/LA/RTE 10

PROJECT ID: 0700000085

SCALE: 1" = 10' Horiz.
1" = 10' Vert.

All Dimensions are US Survey Feet

A5
CROSS SECTIONS

DESIGN STUDY ONLY

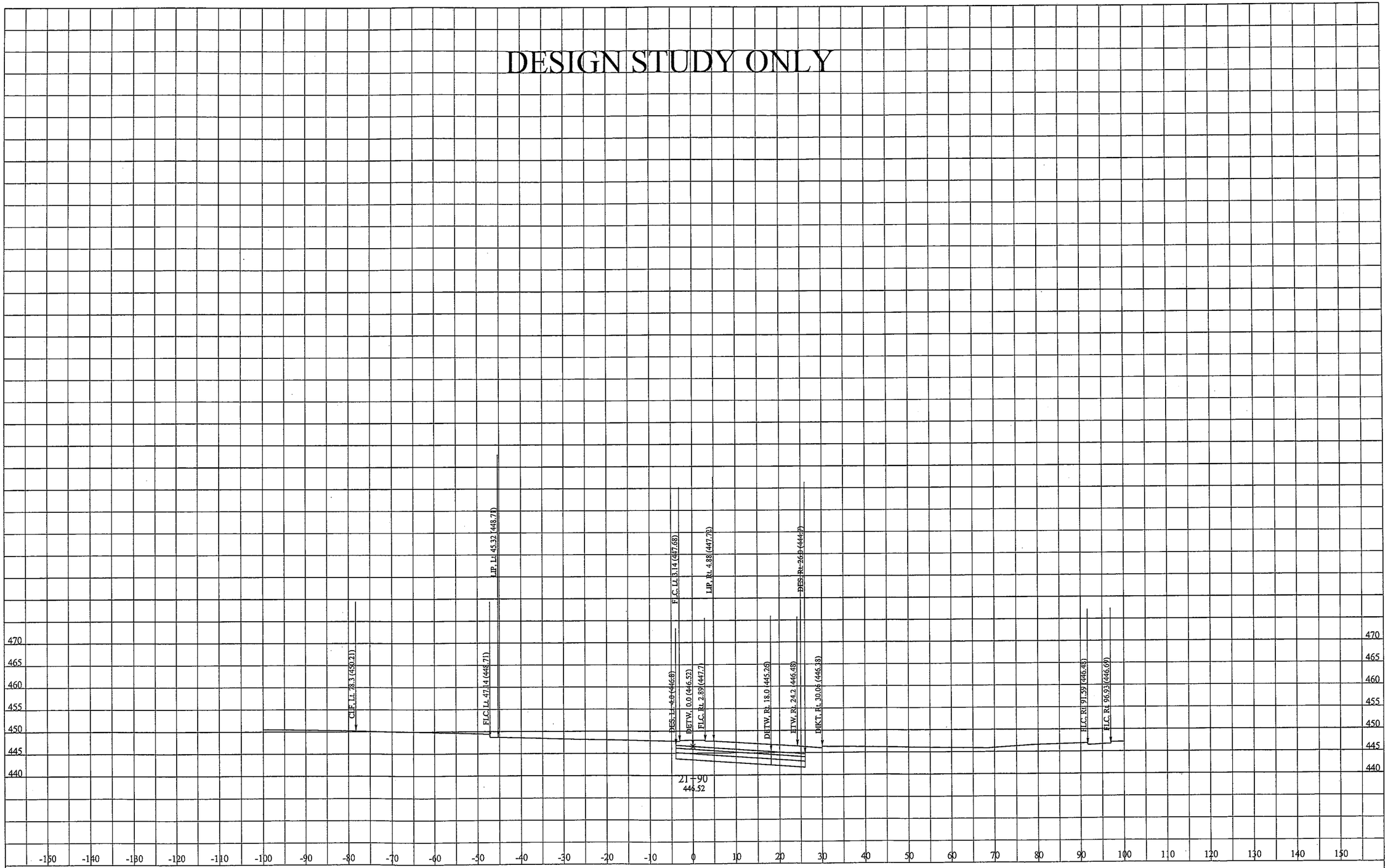

DATE: 6/23/2012

KC Project: 0817B File: D:\EA110781\0817B\AZUSA\a5mod20\a5mod20.ear

DIST/CO/RTE/PM: 07/LA/RTE 10

PROJECT ID: 0700000085

SCALE: 1" = 10' Horiz.
1" = 10' Vert.

All Dimensions are US Survey Feet

A5

CROSS SECTIONS

SHEET 10 OF XXX

DESIGN STUDY ONLY

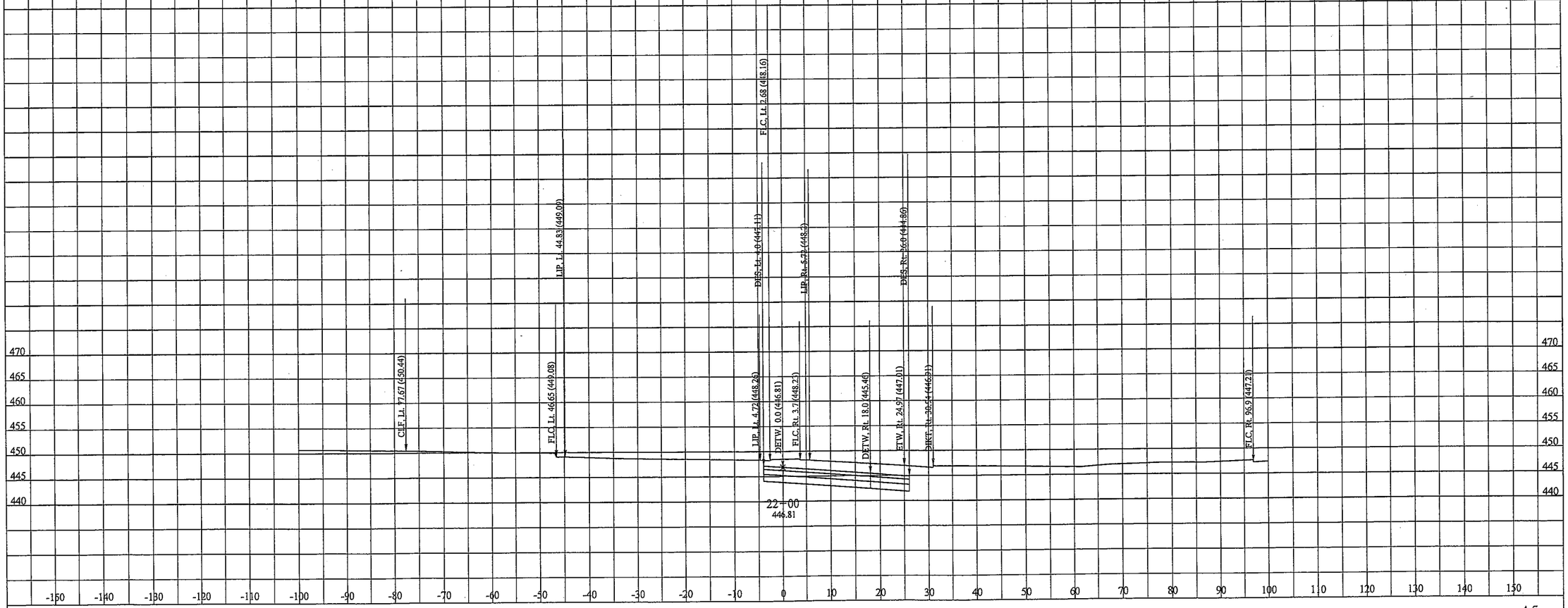

DATE: 6/23/2012

KC Project: 0817B File: D:\EA110781\0817B\AZUSA\a5mod20\a5mod20.ear

DIST/CO/RTE/PM: 07/LA/RTE 10

PROJECT ID: 0700000085

SCALE: 1" = 10' Horiz.
1" = 10' Vert.

All Dimensions are US Survey Feet

A5
CROSS SECTIONS

SHEET 11 OF XXX

DESIGN STUDY ONLY

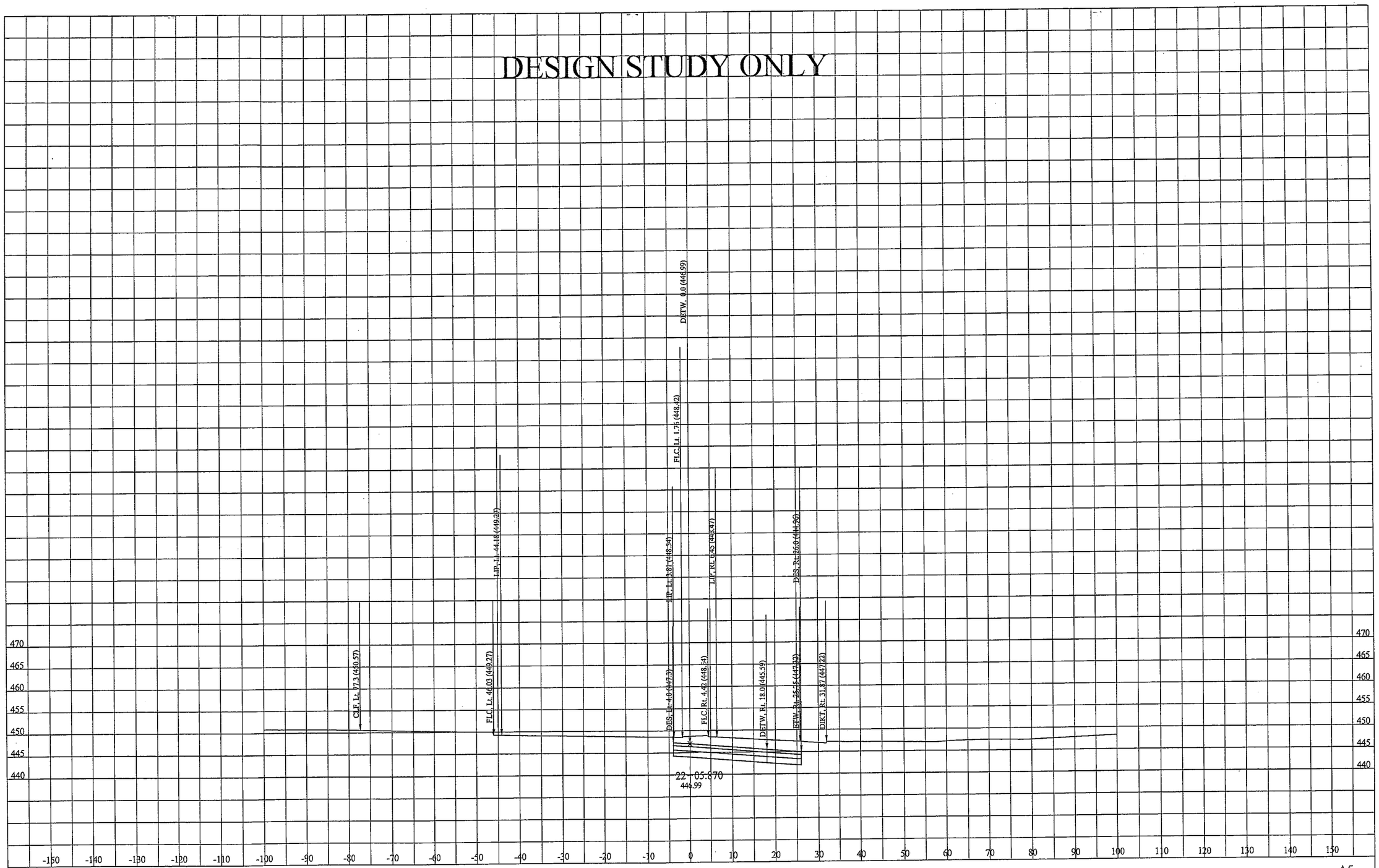

DATE: 6/23/2012

KC Project: 0817B File: D:\EA110781\0817B\AZUSA\a5mod20\a5mod20.ear

DIST/CO/RTE/PM: 07/LA/RTE 10

PROJECT ID: 0700000085

SCALE: 1" = 10' Horiz.
1" = 10' Vert.

All Dimensions are US Survey Feet

A5

CROSS SECTIONS

SHEET 12 OF XXX

DESIGN STUDY ONLY

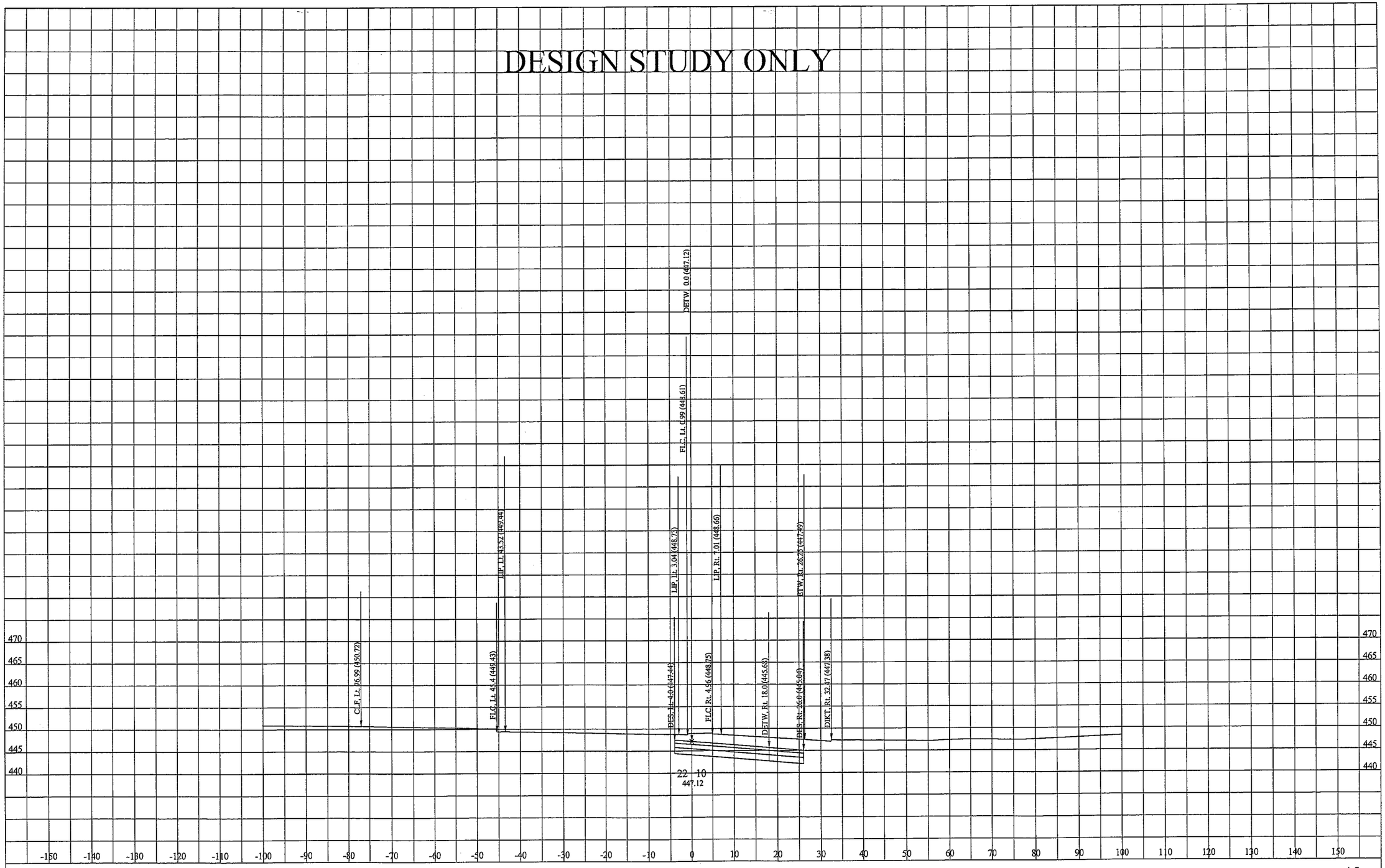

DATE: 6/23/2012

KC Project: 0817B File: D:\EA110781\0817B\AZUSA\a5mod20\a5mod20.ear

DIST/CO/RTE/PM: 07/LA/RTE 10

PROJECT ID: 0700000085

SCALE: 1" = 10' Horiz.
1" = 10' Vert.

All Dimensions are US Survey Feet

A5

CROSS SECTIONS

SHEET 13 OF XXX

DESIGN STUDY ONLY

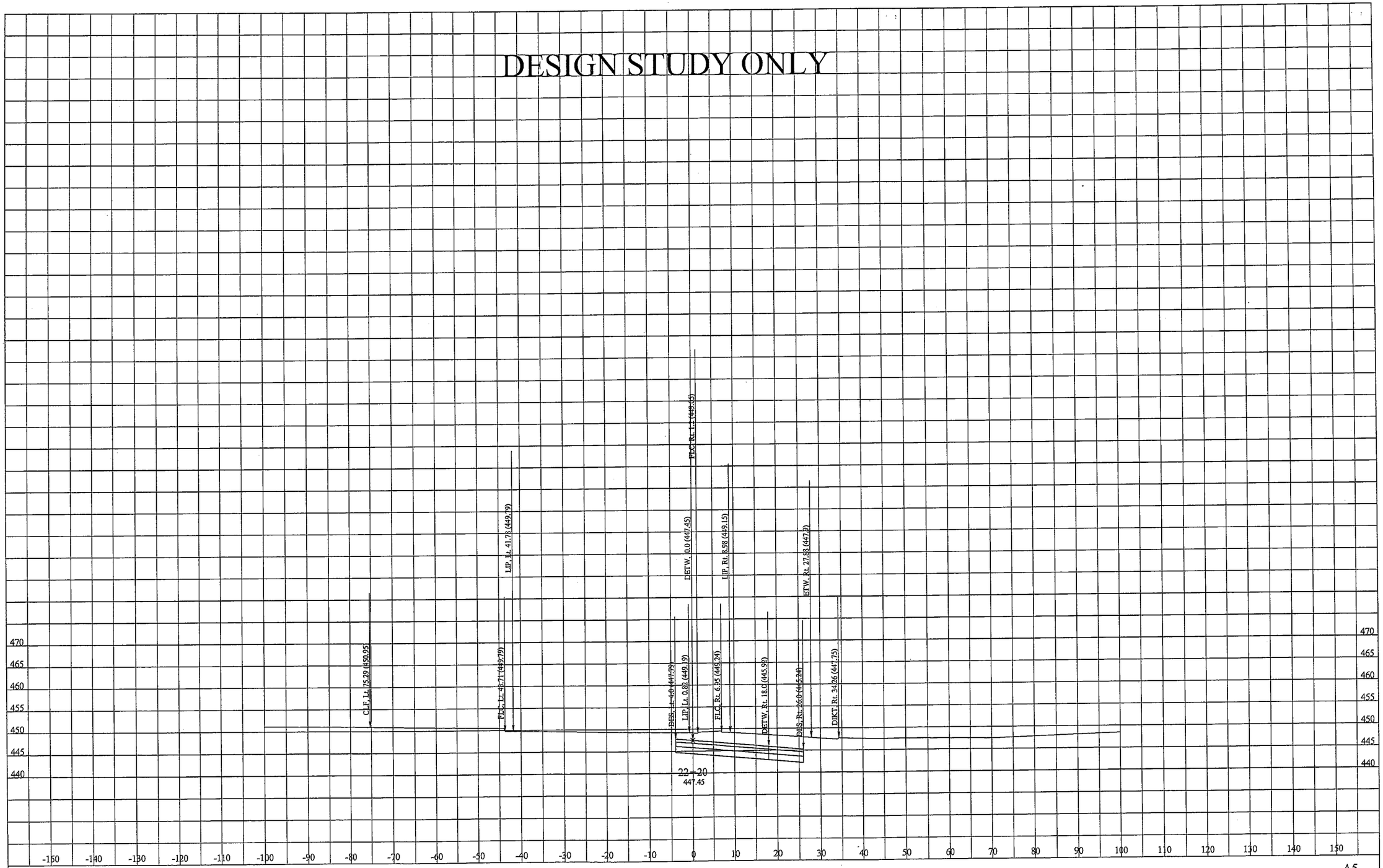

DATE: 6/23/2012

KC Project: 0817B File: D:\EA110781\0817B\AZUSA\a5mod20\a5mod20.ear

DIST/CO/RTE/PM: 07/LA/RTE 10

PROJECT ID: 0700000085

SCALE: 1" = 10' Horiz.
1" = 10' Vert.

All Dimensions are US Survey Feet

A5

CROSS SECTIONS

SHEET 14 OF XXX

DESIGN STUDY ONLY

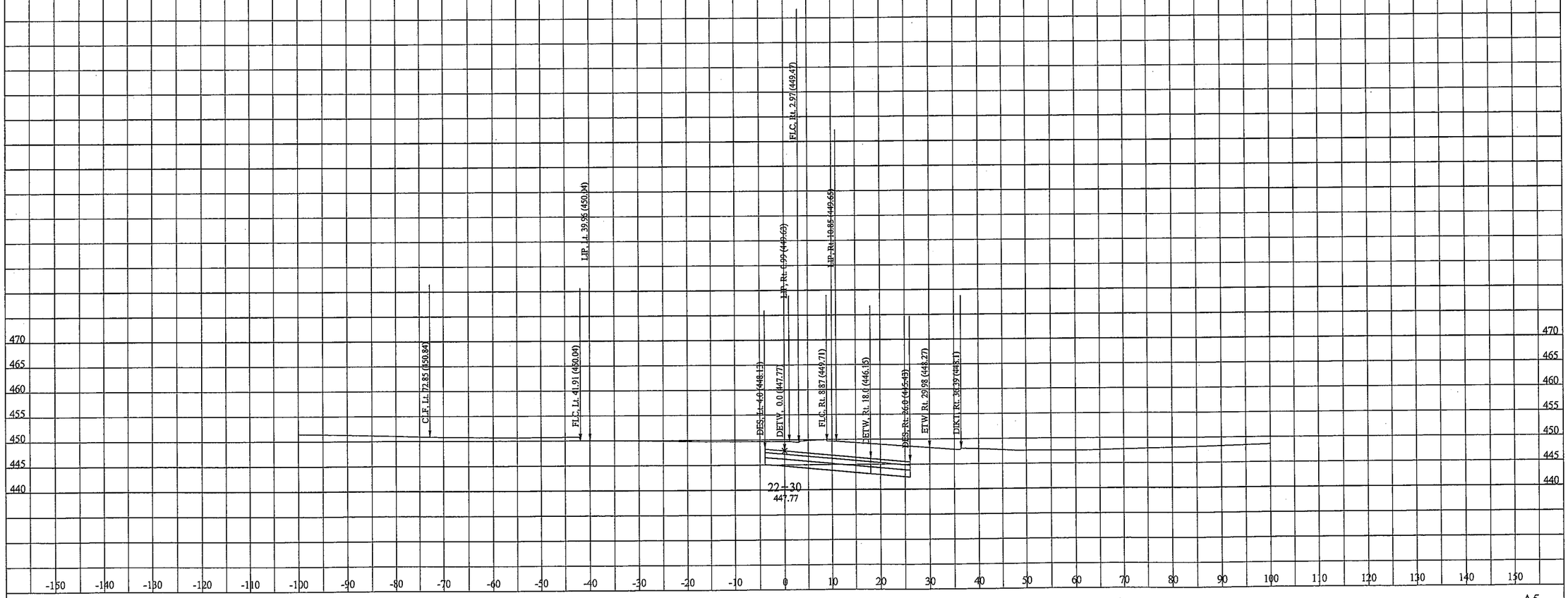

DATE: 6/23/2012

KC Project: 0817B File: D:\EA110781\0817B\AZUSA\a5mod20\a5mod20.ear

DIST/CO/RTE/PM: 07/LA/RTE 10

PROJECT ID: 0700000085

SCALE: 1" = 10' Horiz.
1" = 10' Vert.

All Dimensions are US Survey Feet

A5

CROSS SECTIONS

SHEET 15 OF XXX

DESIGN STUDY ONLY

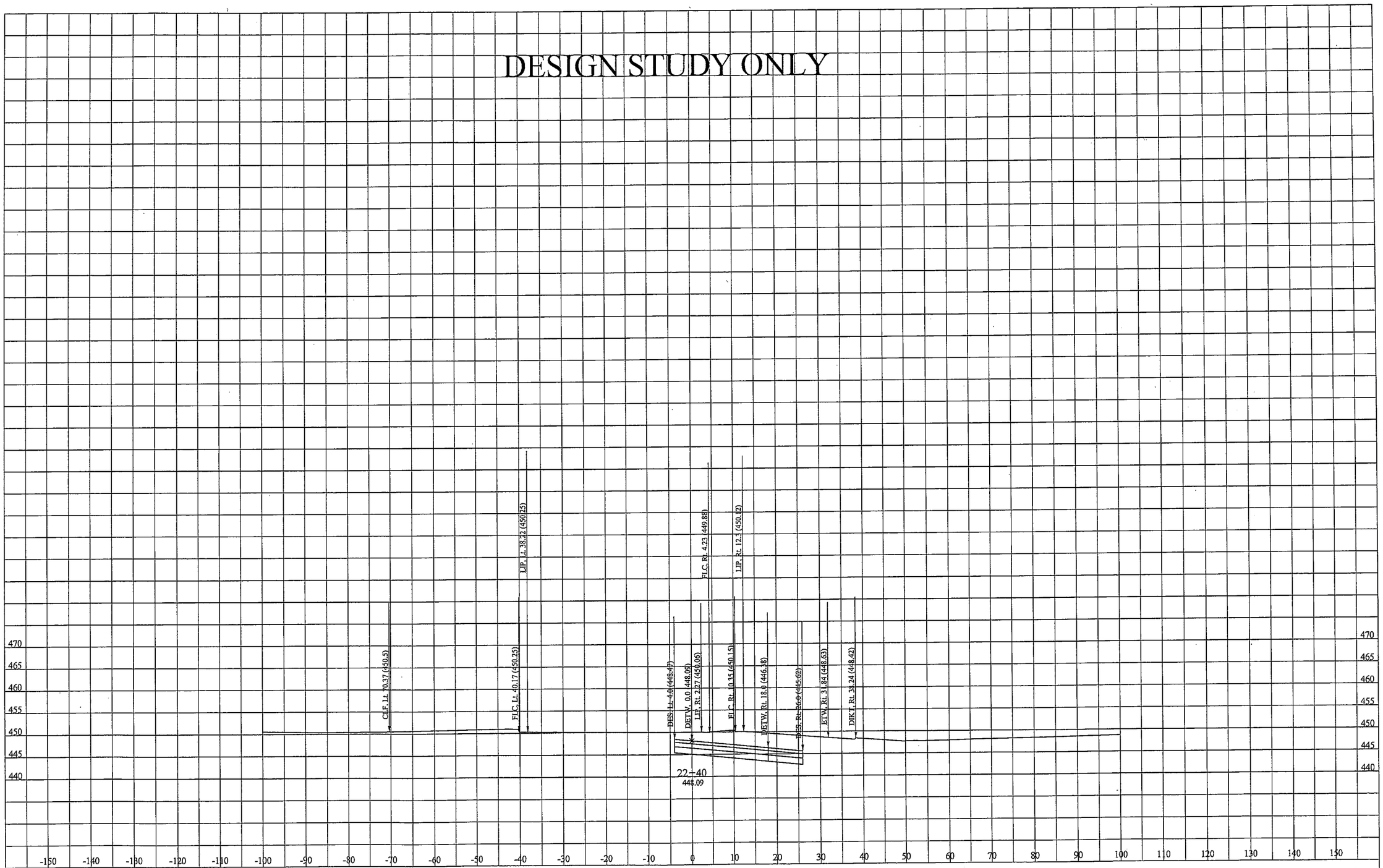

DATE: 6/23/2012

KC Project: 0817B File: D:\EA110781\0817B\AZUSA\a5mod20\a5mod20.ear

DIST/CO/RTE/PM: 07/LA/RTE 10

PROJECT ID: 0700000085

SCALE: 1" = 10' Horiz.
1" = 10' Vert.

All Dimensions are US Survey Feet

A5

CROSS SECTIONS

SHEET 16 OF XXX

DESIGN STUDY ONLY

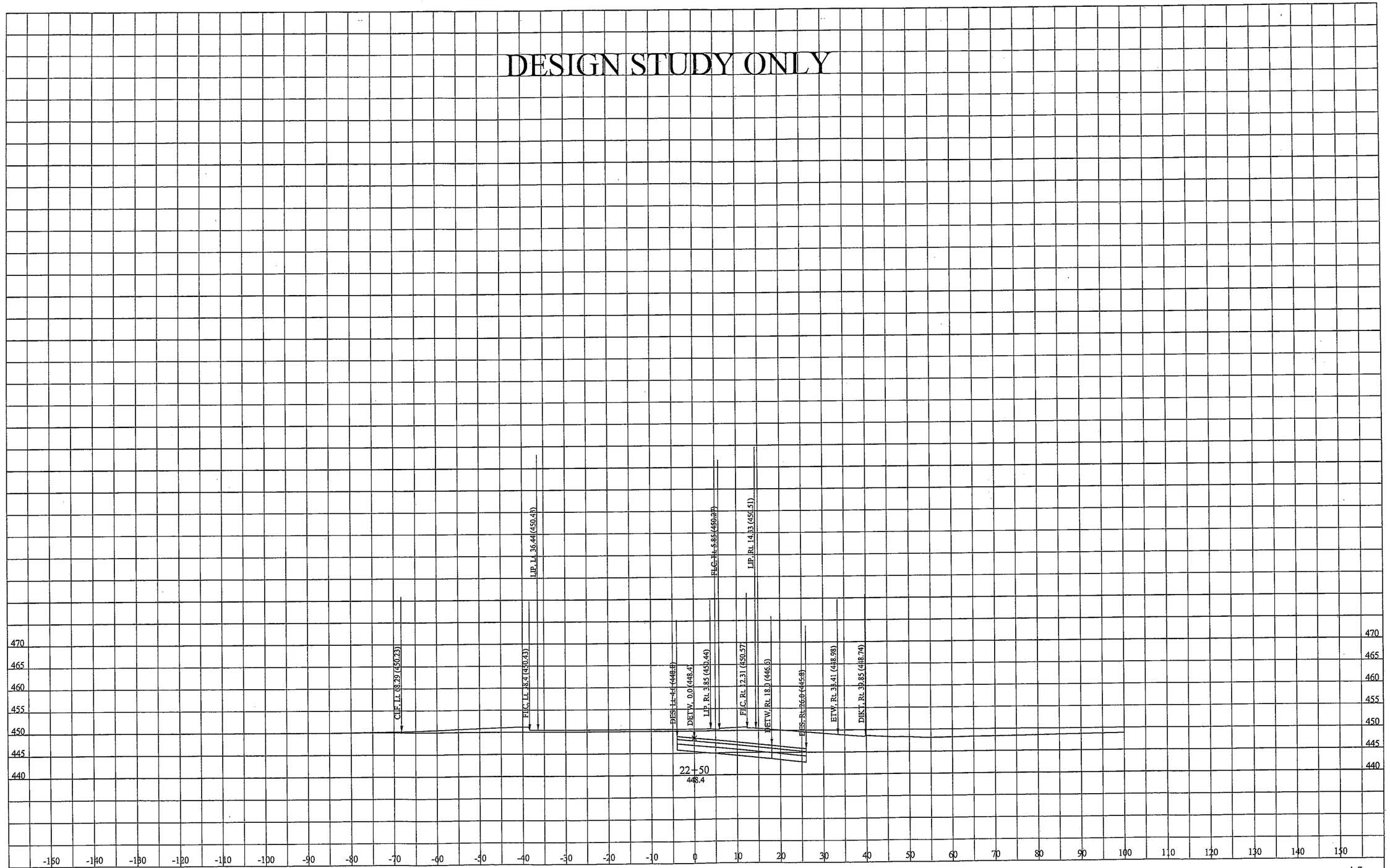

DATE: 6/23/2012

KC Project: 0817B File: D:\EA110781\0817B\AZUSA\a5mod20\a5mod20.ear

DIST/CO/RTE/PM: 07/LA/RTE 10

PROJECT ID: 0700000085

SCALE: 1" = 10' Horiz.
1" = 10' Vert.

All Dimensions are US Survey Feet

A5

CROSS SECTIONS

SHEET 17 OF XXX

DESIGN STUDY ONLY

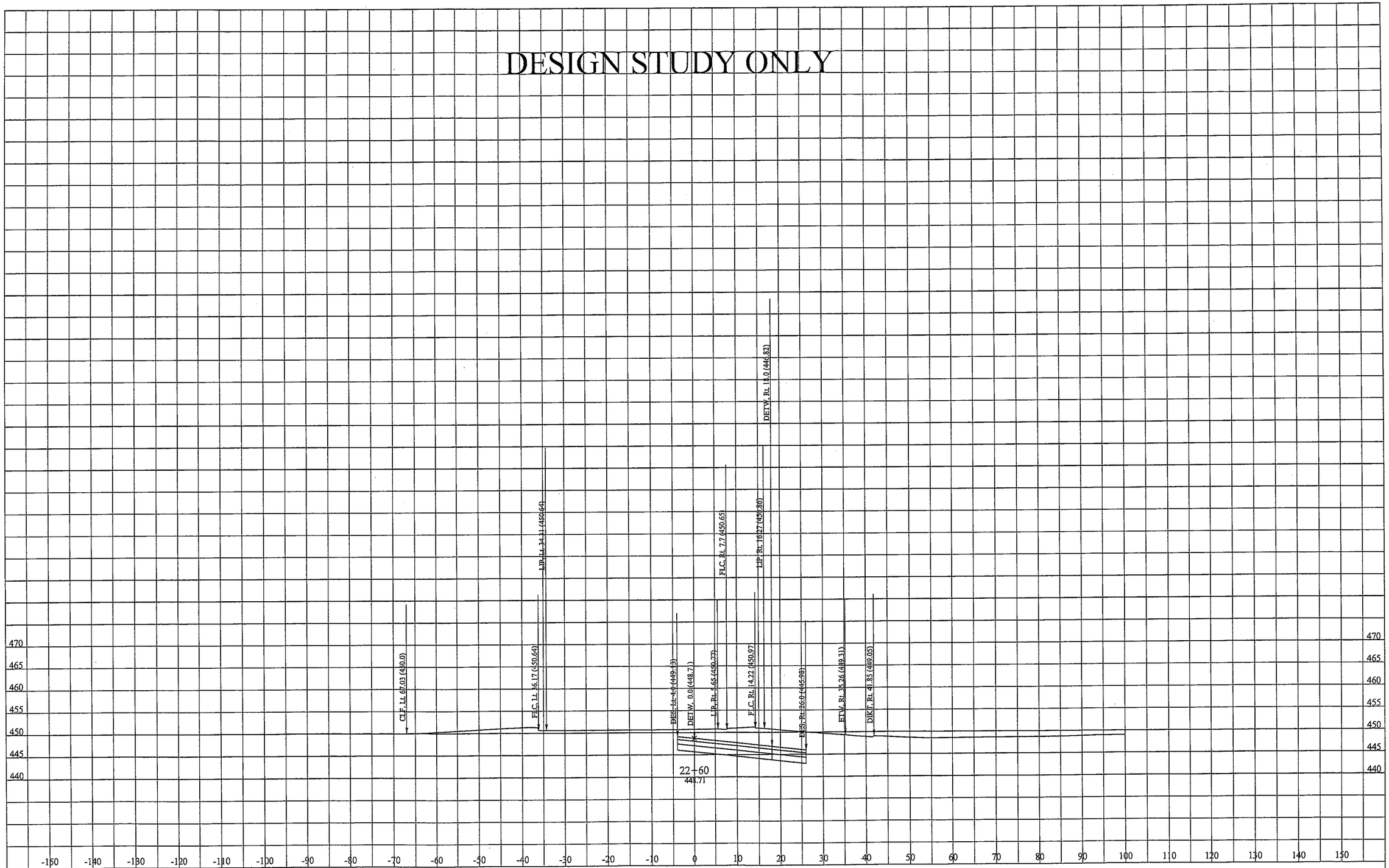

DATE: 6/23/2012

KC Project: 0817B File: D:\EA110781\0817B\AZUSA\a5mod20\a5mod20.ear

DIST/CO/RTE/PM: 07/LA/RTE 10

PROJECT ID: 0700000085

SCALE: 1" = 10' Horiz.
1" = 10' Vert.

All Dimensions are US Survey Feet

A5

CROSS SECTIONS

SHEET 18 OF XXX

DESIGN STUDY ONLY

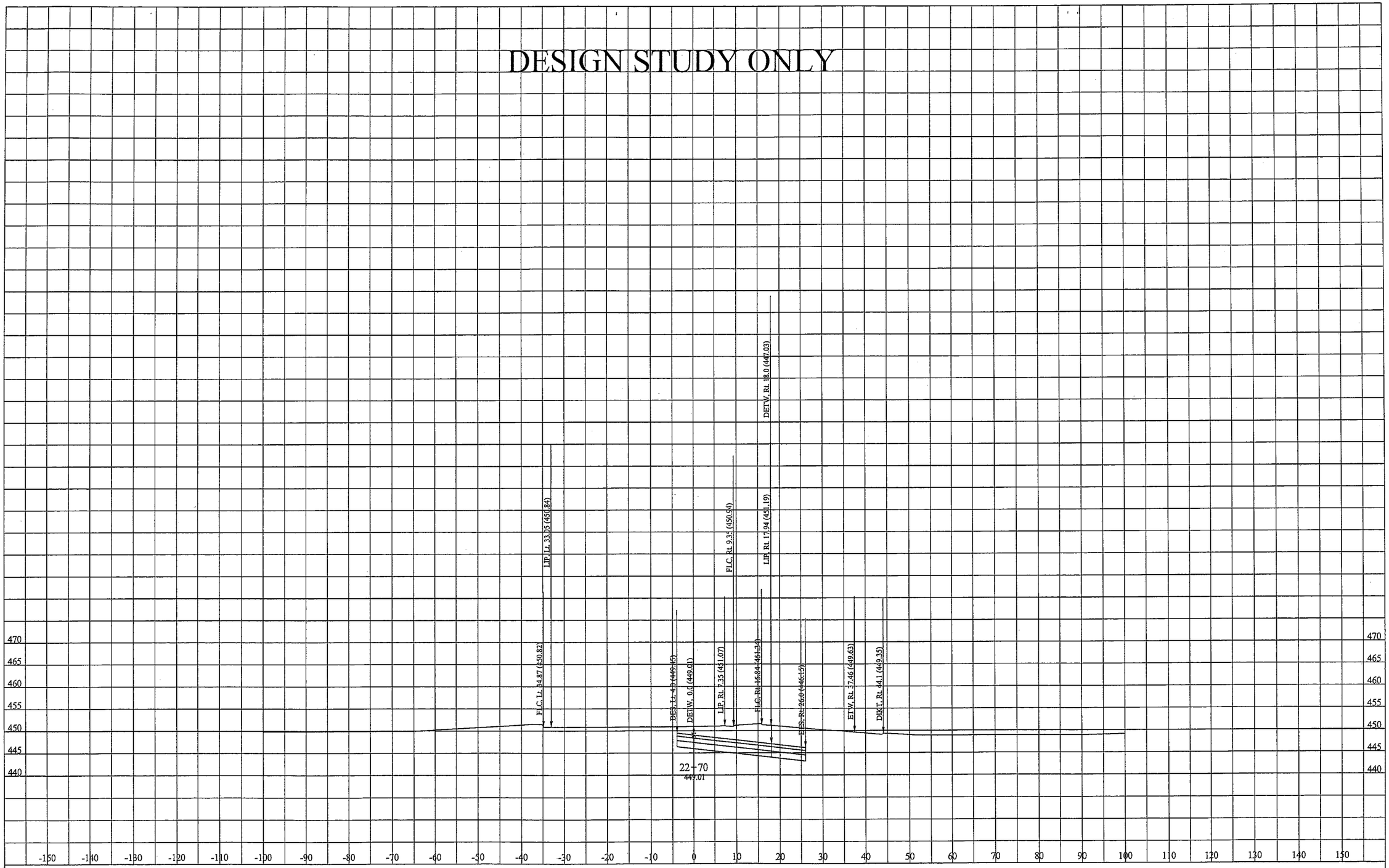

DATE: 6/23/2012

KC Project: 0817B File: D:\EA110781\0817B\AZUSA\a5mod20\a5mod20.ear

DIST/CO/RTE/PM: 07/LA/RTE 10

PROJECT ID: 0700000085

SCALE: 1" = 10' Horiz.
1" = 10' Vert.

All Dimensions are US Survey Feet

A5
CROSS SECTIONS

SHEET 19 OF XXX

DESIGN STUDY ONLY

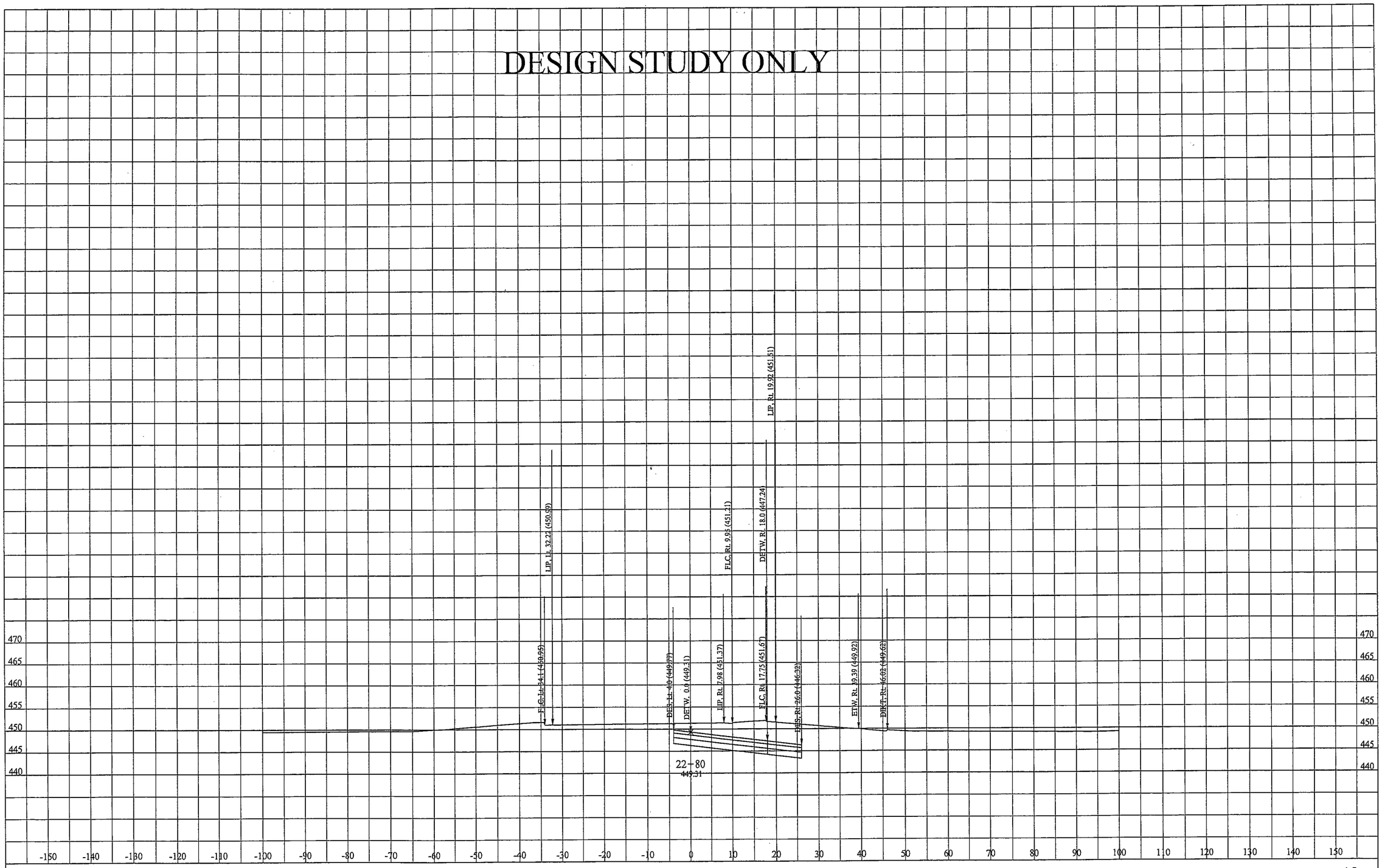

DATE: 6/23/2012

KC Project: 0817B File: D:\EA110781\0817B\AZUSA\a5mod20\a5mod20.ear

DIST/CO/RTE/PM: 07/LA/RTE 10

PROJECT ID: 0700000085

SCALE: 1" = 10' Horiz.
1" = 10' Vert.

All Dimensions are US Survey Feet

A5

CROSS SECTIONS

SHEET 20 OF XXX

DESIGN STUDY ONLY

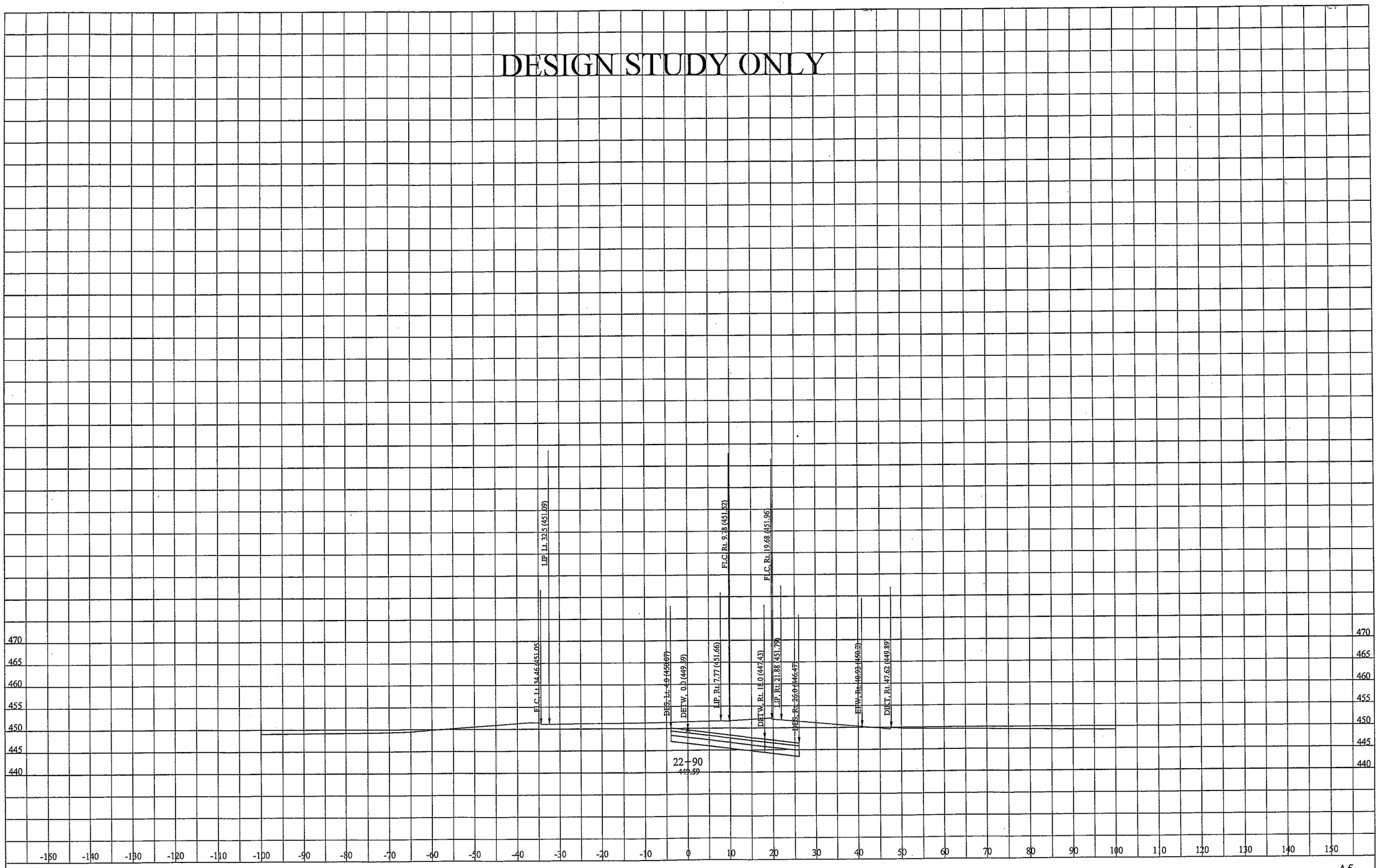

DATE: 6/23/2012

KC Project: 0817B File: D:\EA110781\0817B\AZUSA\a5mod20\a5mod20.ear

DIST/CO/RTE/PM: 07/LA/RTE 10

PROJECT ID: 0700000085

SCALE: 1" = 10' Horiz.
1" = 10' Vert.

All Dimensions are US Survey Feet

A5

CROSS SECTIONS

SHEET 21 OF XXX

DESIGN STUDY ONLY

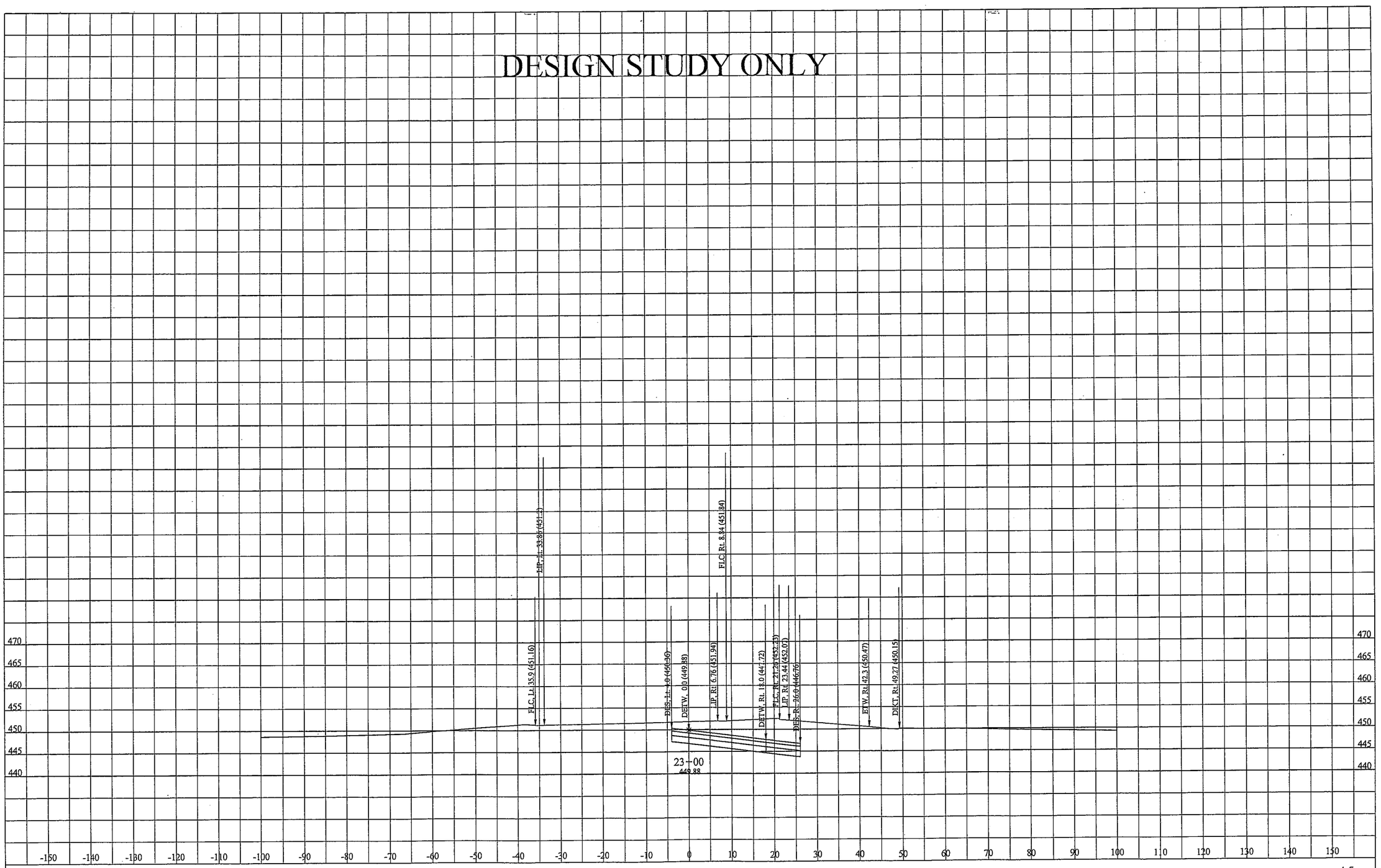

DATE: 6/23/2012

KC Project: 0817B File: D:\EA110781\0817B\AZUSA\a5mod20\a5mod20.ear

DIST/CO/RTE/PM: 07/LA/RTE 10

PROJECT ID: 0700000085

SCALE: 1" = 10' Horiz.
1" = 10' Vert.

All Dimensions are US Survey Feet

A5
CROSS SECTIONS
SHEET 22 OF XXX

DESIGN STUDY ONLY

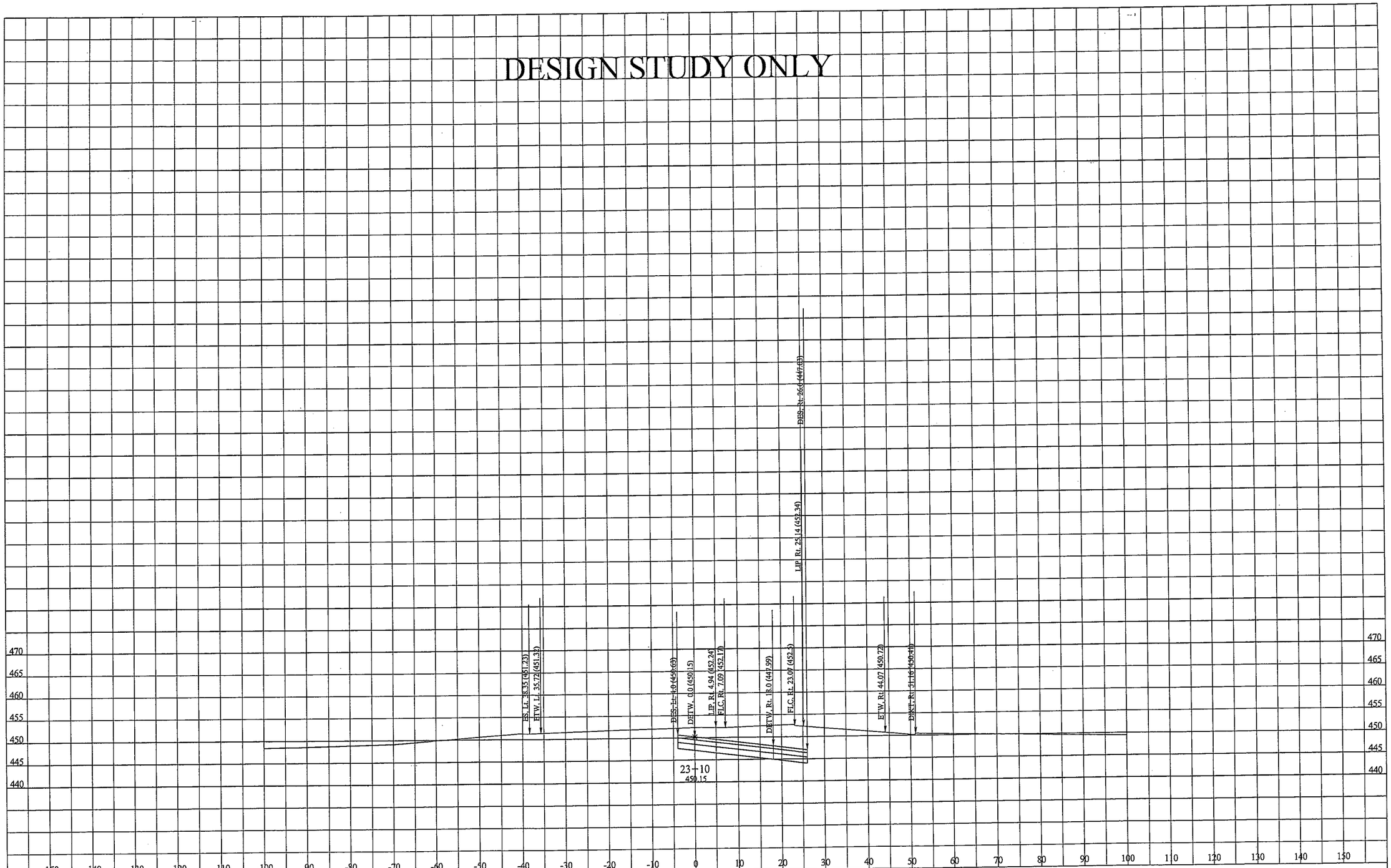

DATE: 6/23/2012

KC Project: 0817B File: D:\EA110781\0817B\AZUSA\a5mod20\a5mod20.ear

DIST/CO/RTE/PM: 07/LA/RTE 10

PROJECT ID: 0700000085

SCALE: 1" = 10' Horiz.
1" = 10' Vert.

All Dimensions are US Survey Feet

A5

CROSS SECTIONS

SHEET 23 OF XXX

DESIGN STUDY ONLY

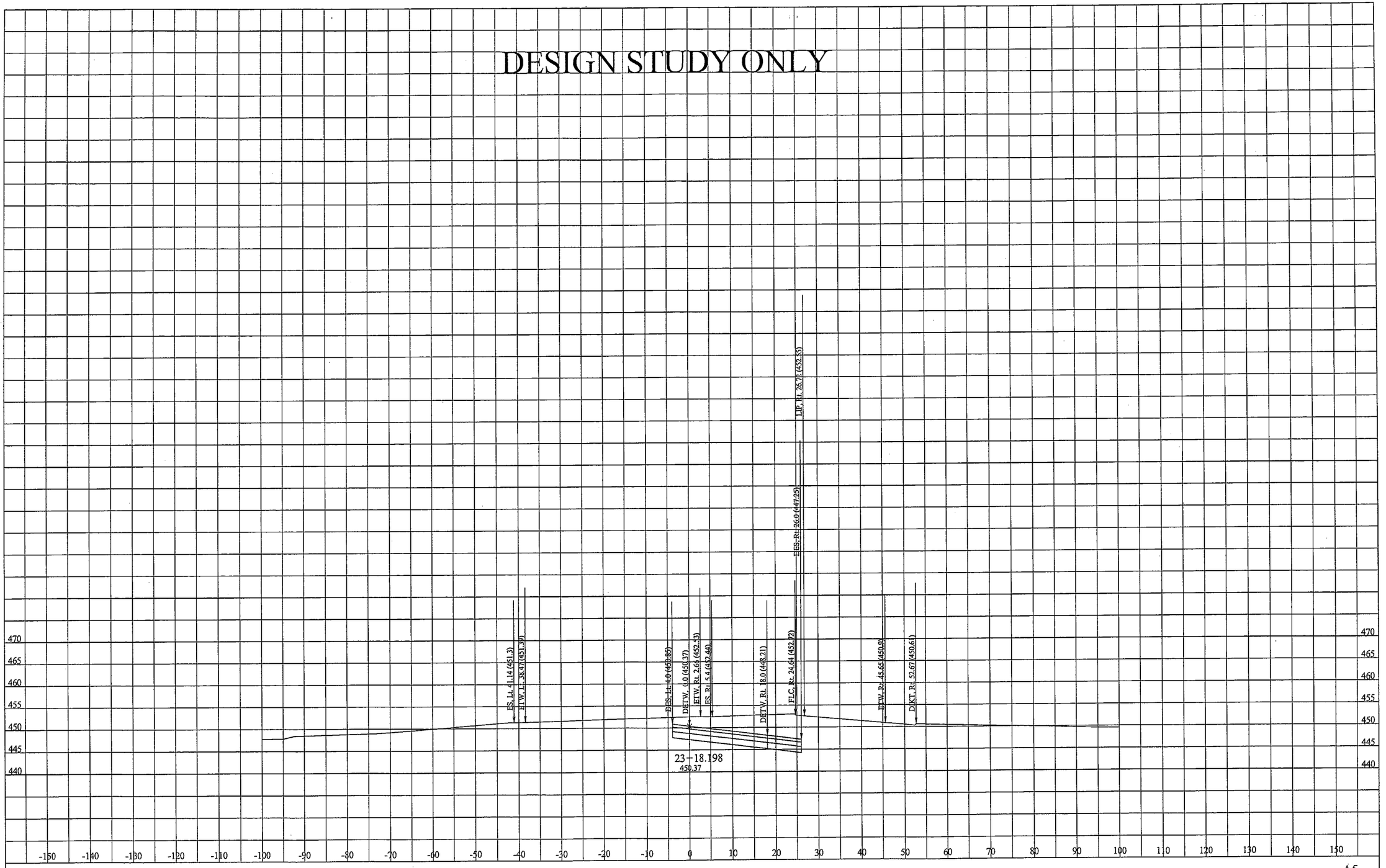

DATE: 6/23/2012

KC Project: 0817B File: D:\EA110781\0817B\AZUSA\a5mod20\a5mod20.ear

DIST/CO/RTE/PM: 07/LA/RTE 10

PROJECT ID: 0700000085

SCALE: 1" = 10' Horiz.
1" = 10' Vert.

All Dimensions are US Survey Feet

A5

CROSS SECTIONS

SHEET 24 OF XXX

DESIGN STUDY ONLY

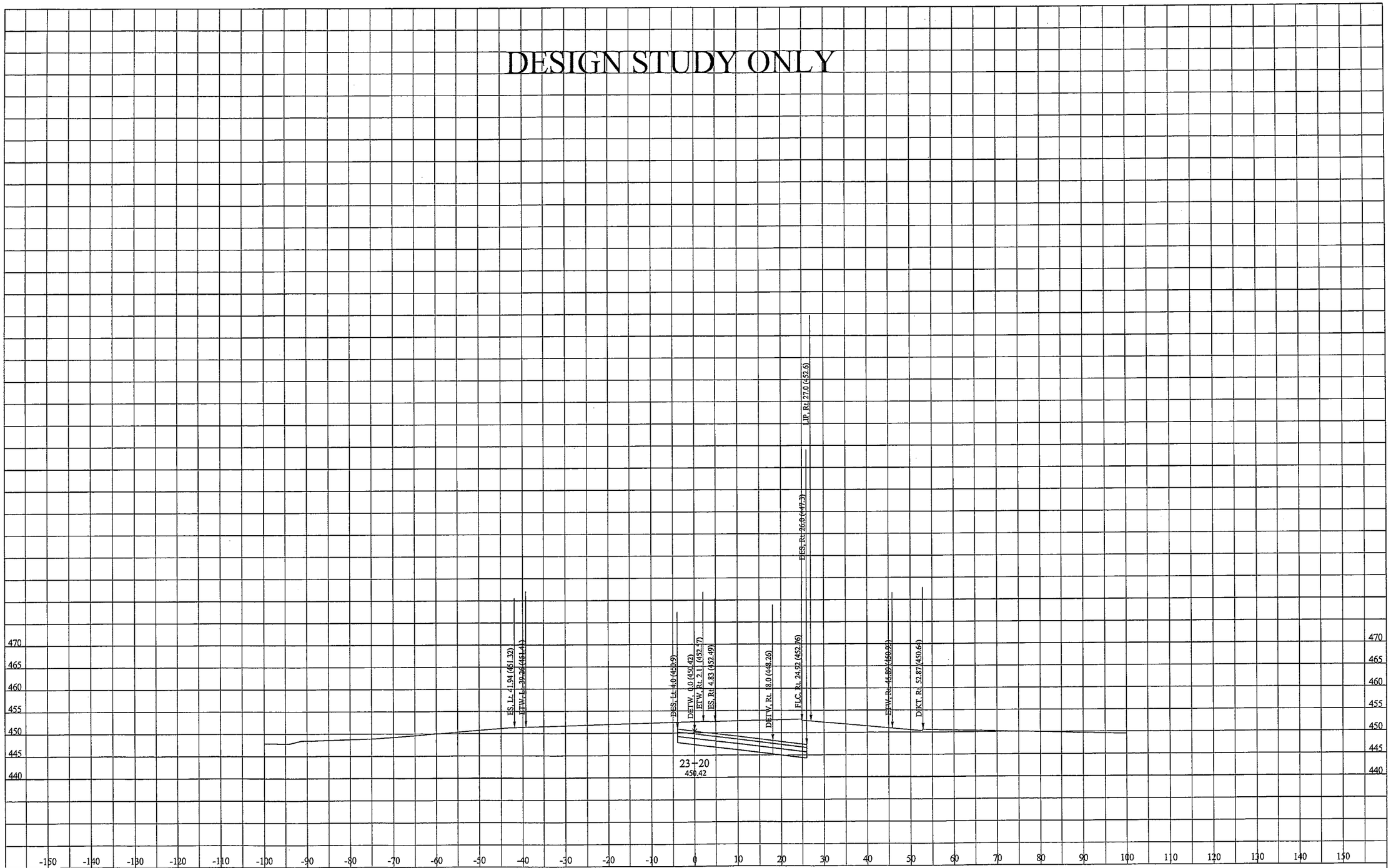

DATE: 6/23/2012

KC Project: 0817B File: D:\EA110781\0817B\AZUSA\a5mod20\a5mod20.ear

DIST/CO/RTE/PM: 07/LA/RTE 10

PROJECT ID: 0700000085

SCALE: 1" = 10' Horiz.
1" = 10' Vert.

All Dimensions are US Survey Feet

A5
CROSS SECTIONS

SHEET 25 OF XXX

DESIGN STUDY ONLY

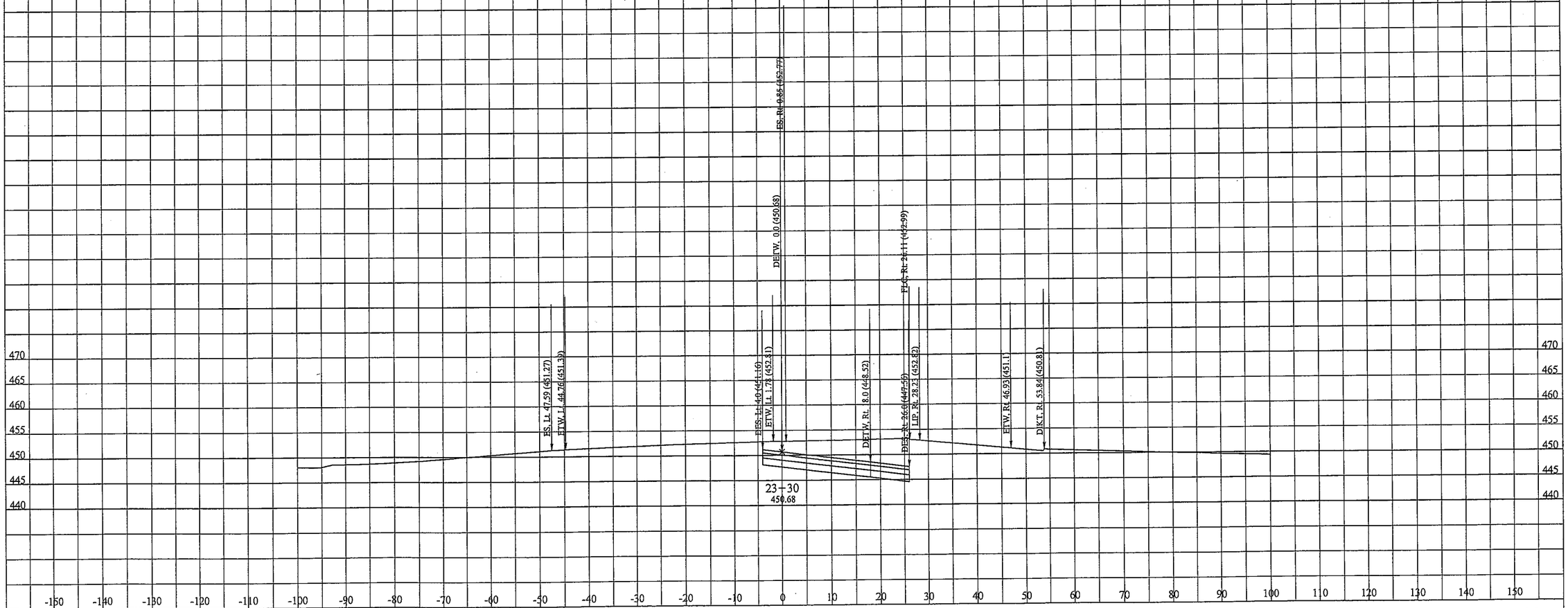

DATE: 6/23/2012

KC Project: 0817B File: D:\EA110781\0817B\AZUSA\a5mod20\a5mod20.ear

DIST/CO/RTE/PM: 07/LA/RTE 10

PROJECT ID: 0700000085

SCALE: 1" = 10' Horiz.
1" = 10' Vert.

All Dimensions are US Survey Feet

A5

CROSS SECTIONS

SHEET 26 OF XXX

DESIGN STUDY ONLY

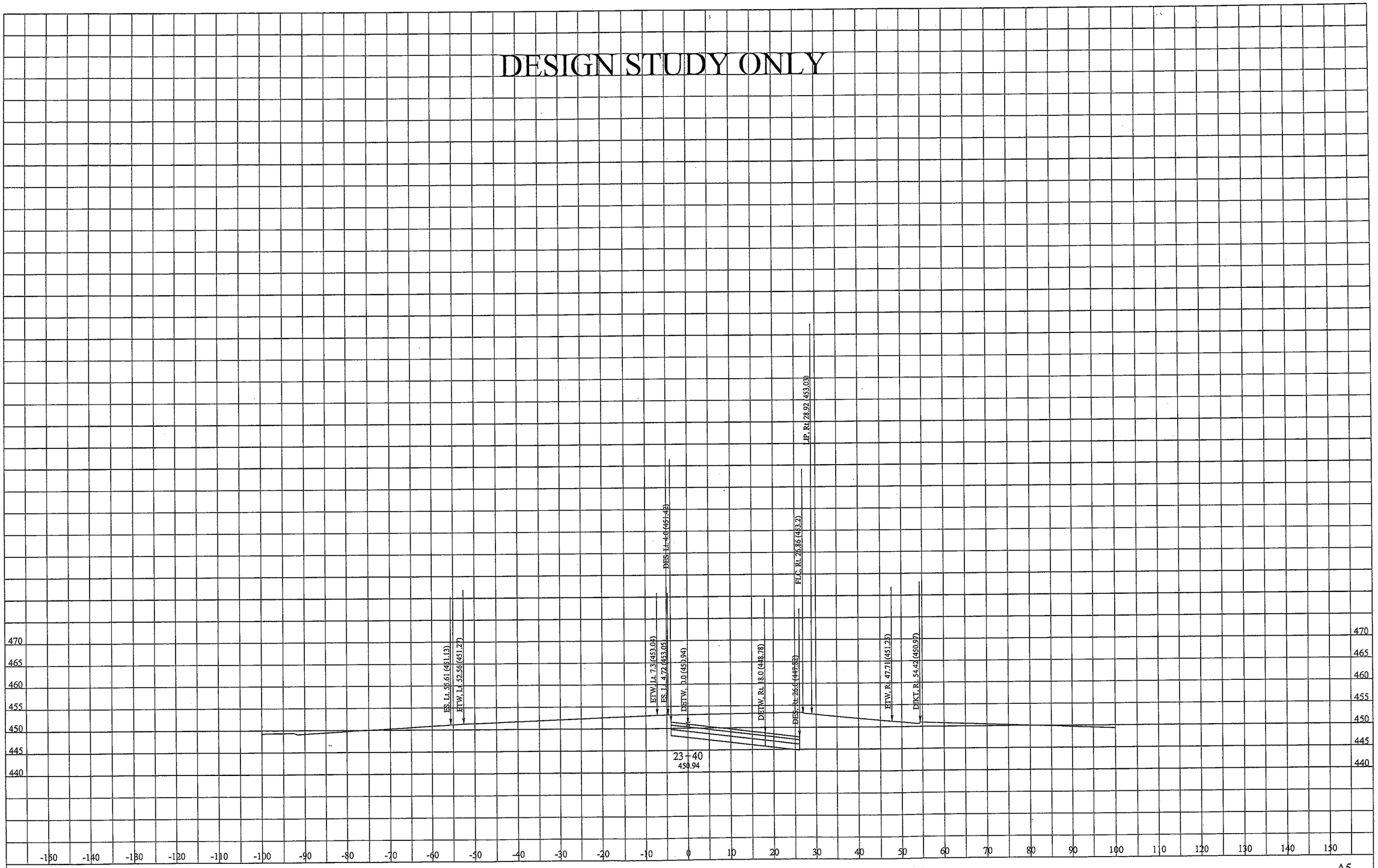

DATE: 6/23/2012

KC Project: 0817B File: D:\EA110781\0817B\AZUSA\a5mod20\a5mod20.ear

DIST/CO/RTE/PM: 07/LA/RTE 10

PROJECT ID: 0700000085

SCALE: 1" = 10' Horiz.
1" = 10' Vert.

All Dimensions are US Survey Feet

A5

CROSS SECTIONS

SHEET 27 OF XXX

DESIGN STUDY ONLY

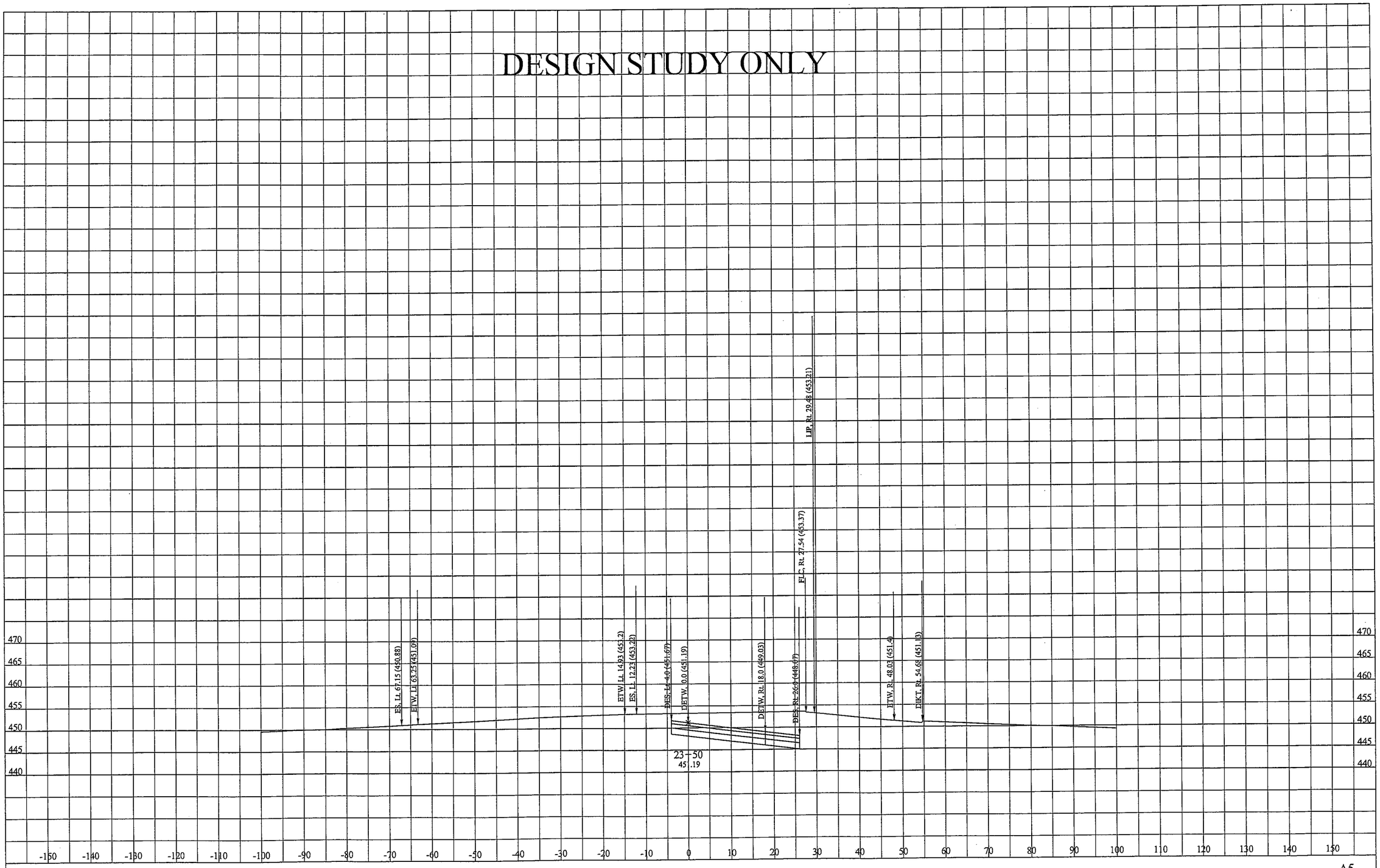

DATE: 6/23/2012

KC Project: 0817B File: D:\EA110781\0817B\AZUSA\a5mod20\a5mod20.ear

DIST/CO/RTE/PM: 07/LA/RTE 10

PROJECT ID: 0700000085

SCALE: 1" = 10' Horiz.
1" = 10' Vert.

All Dimensions are US Survey Feet

A5
CROSS SECTIONS
SHEET 28 OF XXX

DESIGN STUDY ONLY

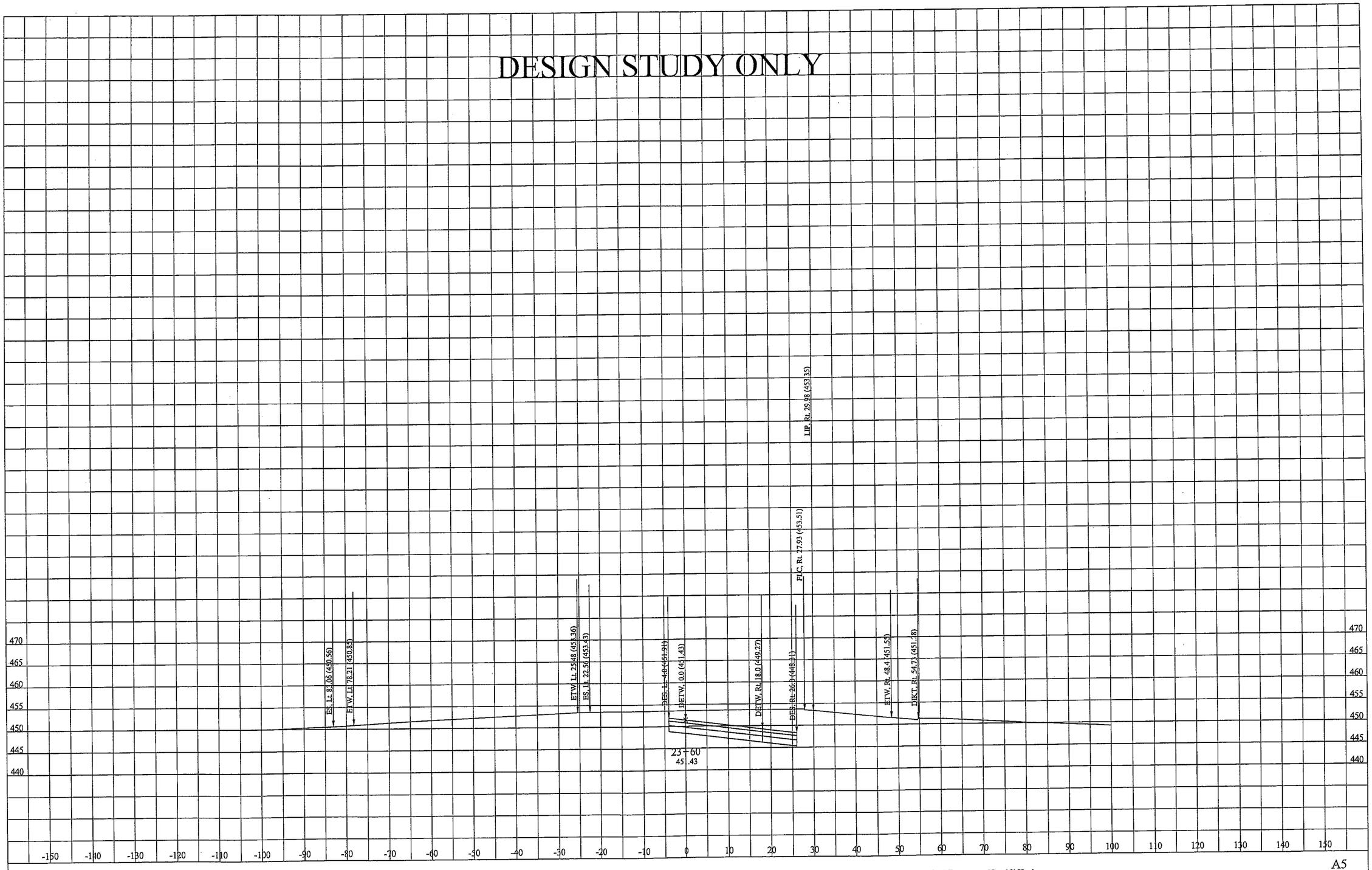

DATE: 6/23/2012

KC Project: 0817B File: D:\EA110781\0817B\AZUSA\a5mod20\a5mod20.ear

DIST/CO/RTE/PM: 07/LA/RTE 10

PROJECT ID: 0700000085

SCALE: 1" = 10' Horiz.
1" = 10' Vert.

All Dimensions are US Survey Feet

A5

CROSS SECTIONS

SHEET 29 OF XXX

DESIGN STUDY ONLY

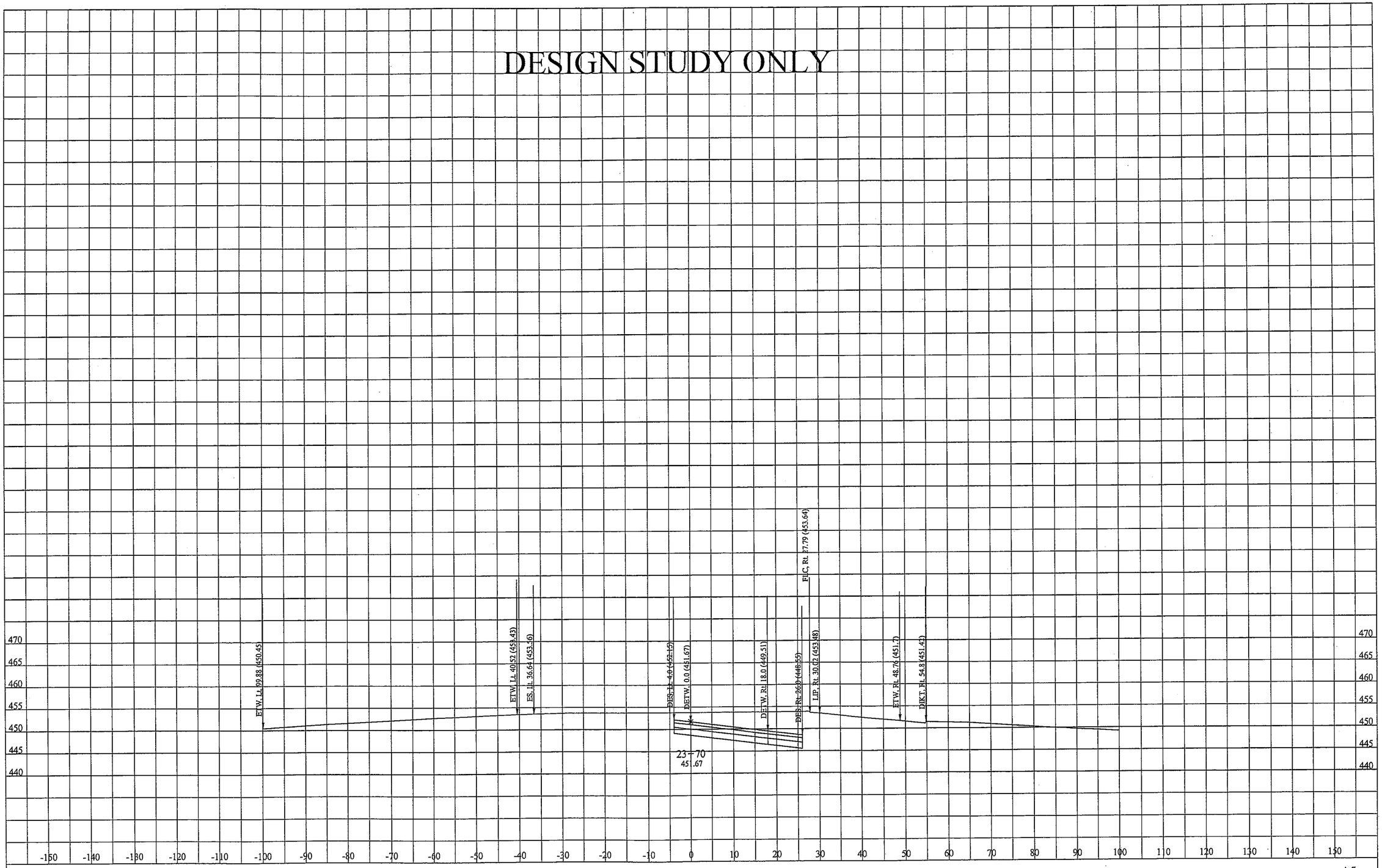

DATE: 6/23/2012

KC Project: 0817B File: D:\EA110781\0817B\AZUSA\a5mod20\a5mod20.ear

DIST/CO/RTE/PM: 07/LA/RTE 10

PROJECT ID: 0700000085

SCALE: 1" = 10' Horiz.
1" = 10' Vert.

All Dimensions are US Survey Feet

A5

CROSS SECTIONS

SHEET 30 OF XXX

DESIGN STUDY ONLY

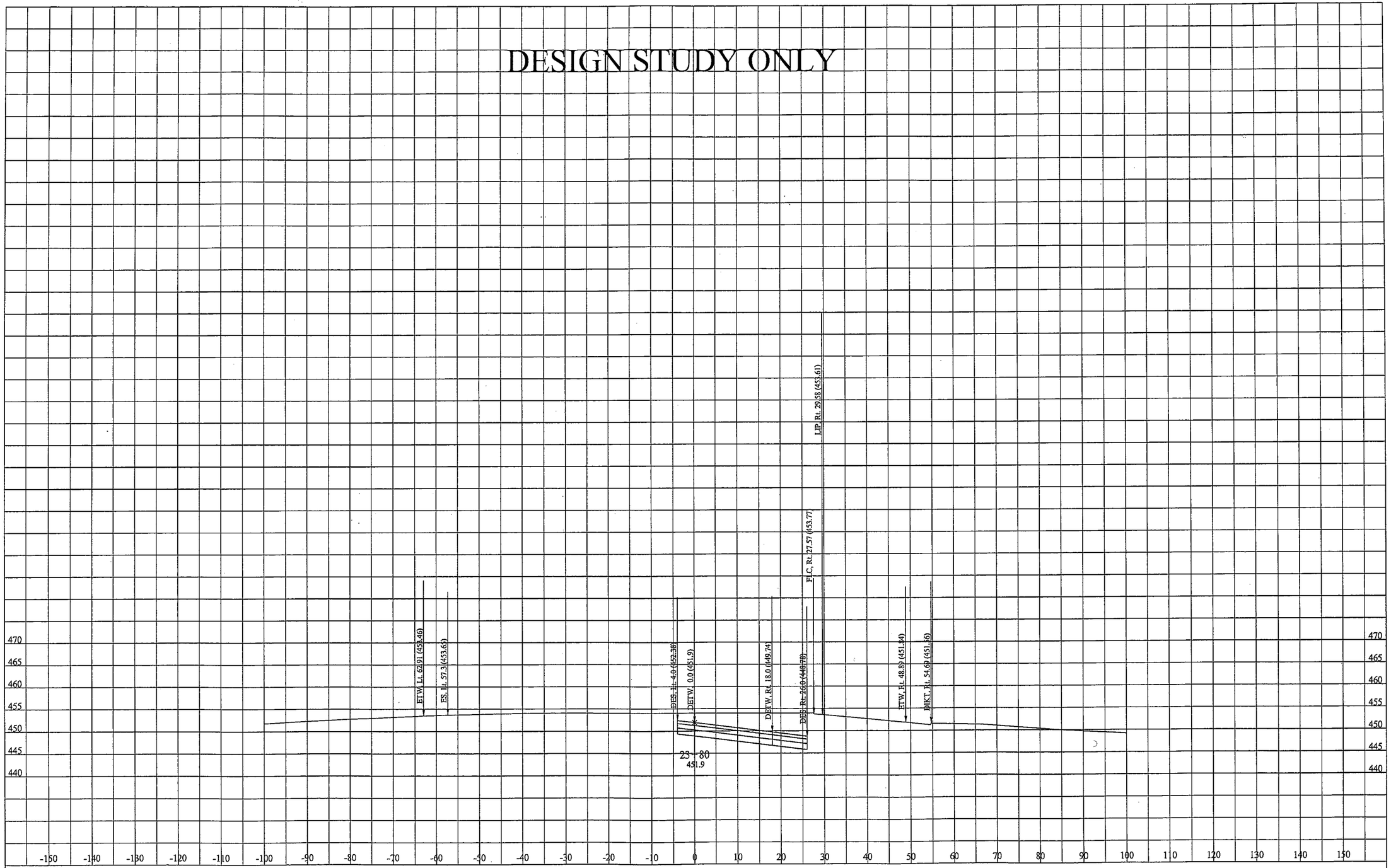

DATE: 6/23/2012

KC Project: 0817B File: D:\EA110781\0817B\AZUSA\a5mod20\a5mod20.ear

DIST/CO/RTE/PM: 07/LA/RTE 10

PROJECT ID: 0700000085

SCALE: 1" = 10' Horiz.
1" = 10' Vert.

All Dimensions are US Survey Feet

A5

CROSS SECTIONS

SHEET 31 OF XXX

DESIGN STUDY ONLY

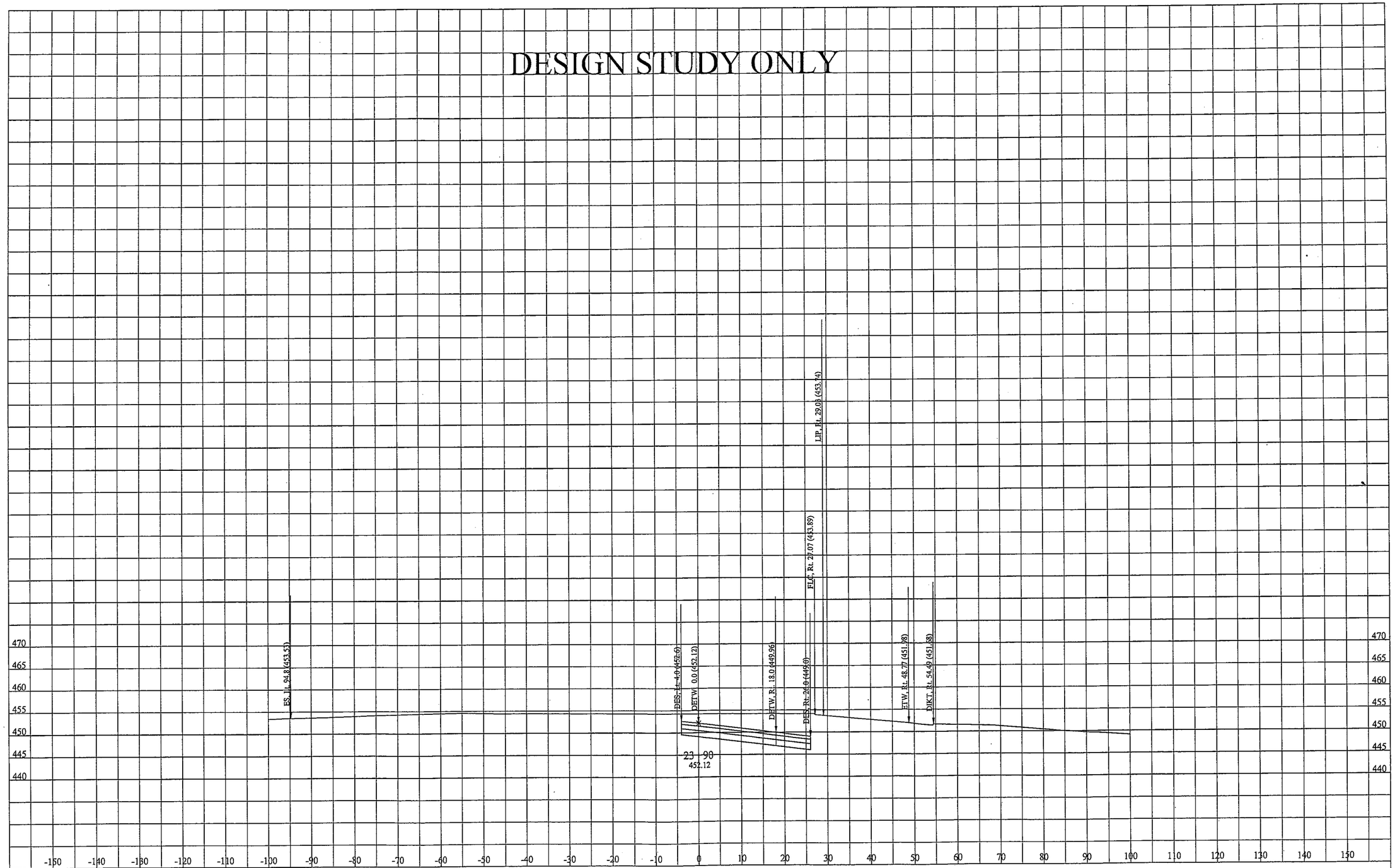

DATE: 6/23/2012

KC Project: 0817B File: D:\EA110781\0817B\AZUSA\a5mod20\a5mod20.ear

DIST/CO/RTE/PM: 07/LA/RTE 10

PROJECT ID: 0700000085

SCALE: 1" = 10' Horiz.
1" = 10' Vert.

All Dimensions are US Survey Feet

A5

CROSS SECTIONS

SHEET 32 OF XXX

DESIGN STUDY ONLY

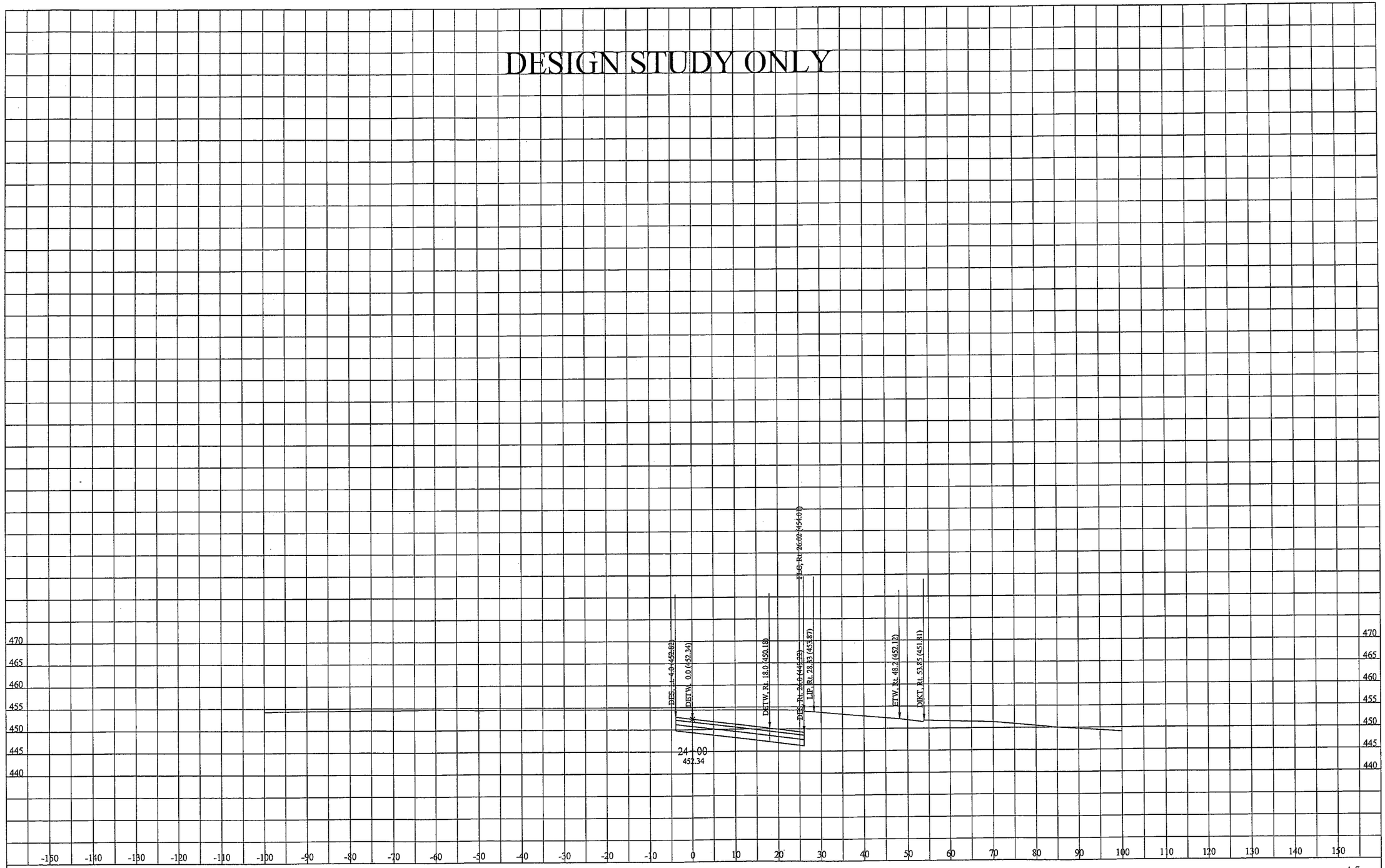

DATE: 6/23/2012

KC Project: 0817B File: D:\EA110781\0817B\AZUSA\a5mod20\a5mod20.ear

DIST/CO/RTE/PM: 07/LA/RTE 10

PROJECT ID: 0700000085

SCALE: 1" = 10' Horiz.
1" = 10' Vert.

All Dimensions are US Survey Feet

A5
CROSS SECTIONS

SHEET 33 OF XXX

DESIGN STUDY ONLY

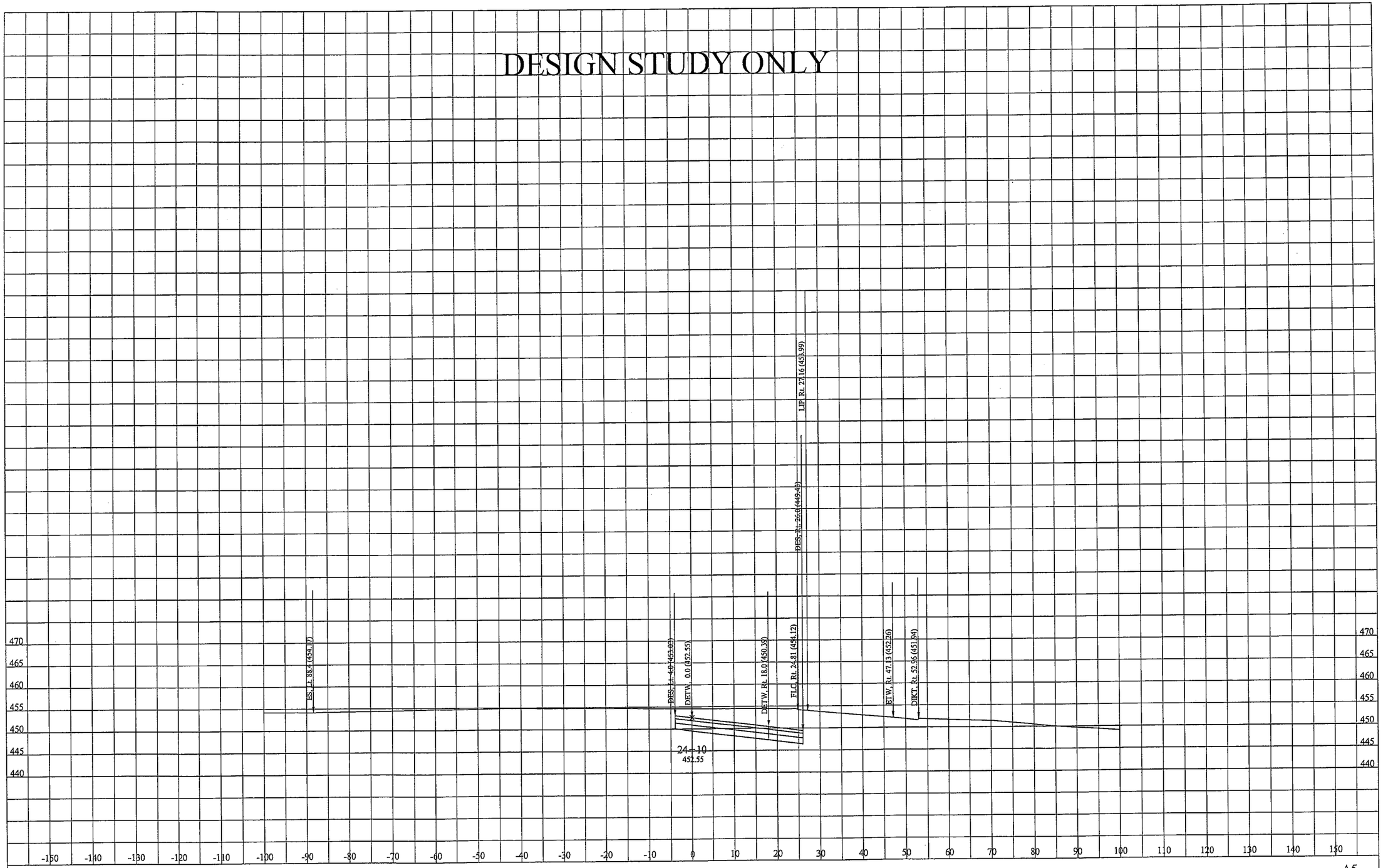

DATE: 6/23/2012

KC Project: 0817B File: D:\EA110781\0817B\AZUSA\a5mod20\a5mod20.ear

DIST/CO/RTE/PM: 07/LA/RTE 10

PROJECT ID: 0700000085

SCALE: 1" = 10' Horiz.
1" = 10' Vert.

All Dimensions are US Survey Feet

A5

CROSS SECTIONS

SHEET 34 OF XXX

DESIGN STUDY ONLY

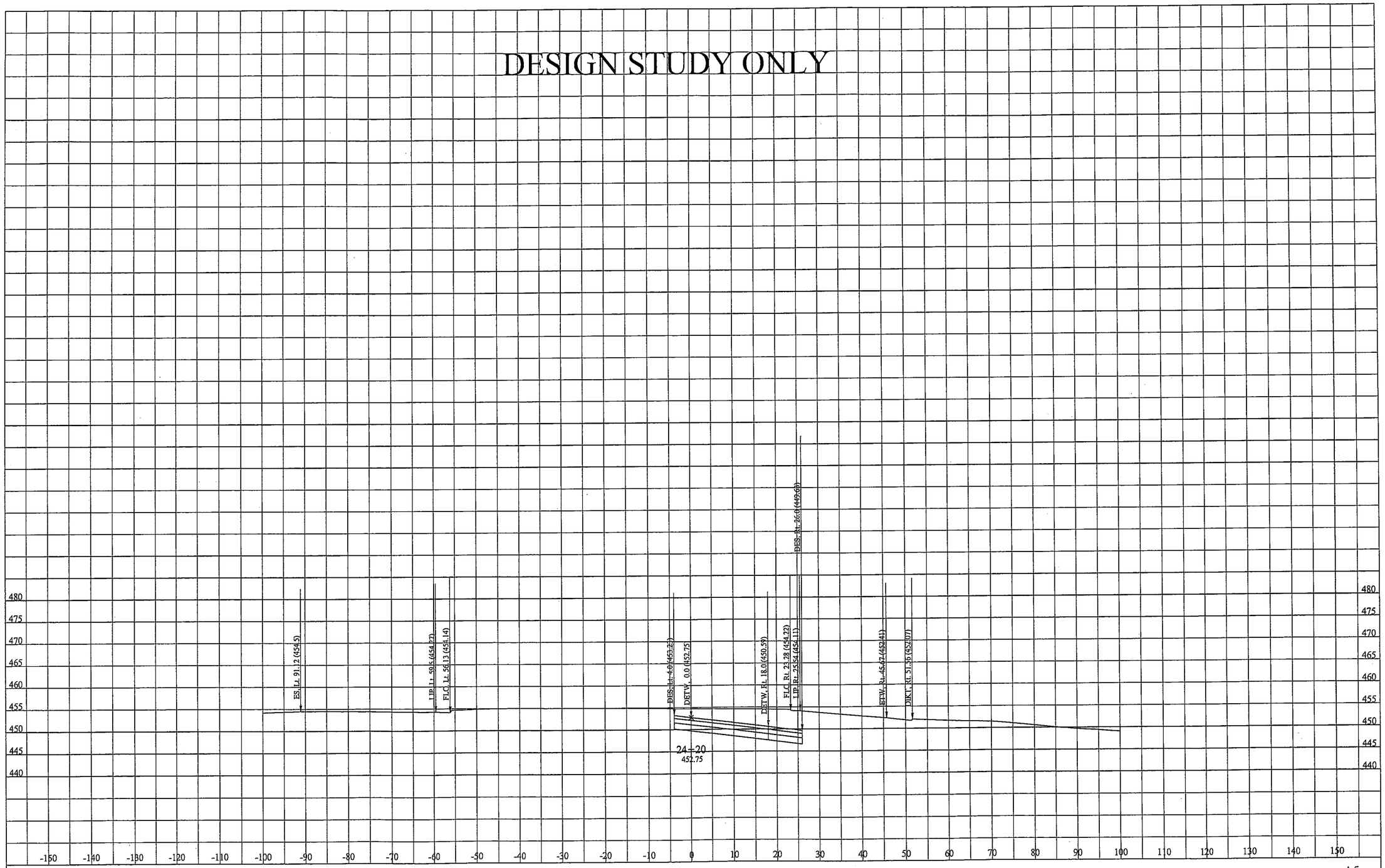

DATE: 6/23/2012

KC Project: 0817B File: D:\EAJ10781\0817B\AZUSA\a5mod20\a5mod20.ear

DIST/CO/RTE/PM: 07/LA/RTE 10

PROJECT ID: 0700000085

SCALE: 1" = 10' Horiz.
1" = 10' Vert.

All Dimensions are US Survey Feet

A5

CROSS SECTIONS

SHEET 35 OF XXX

DESIGN STUDY ONLY

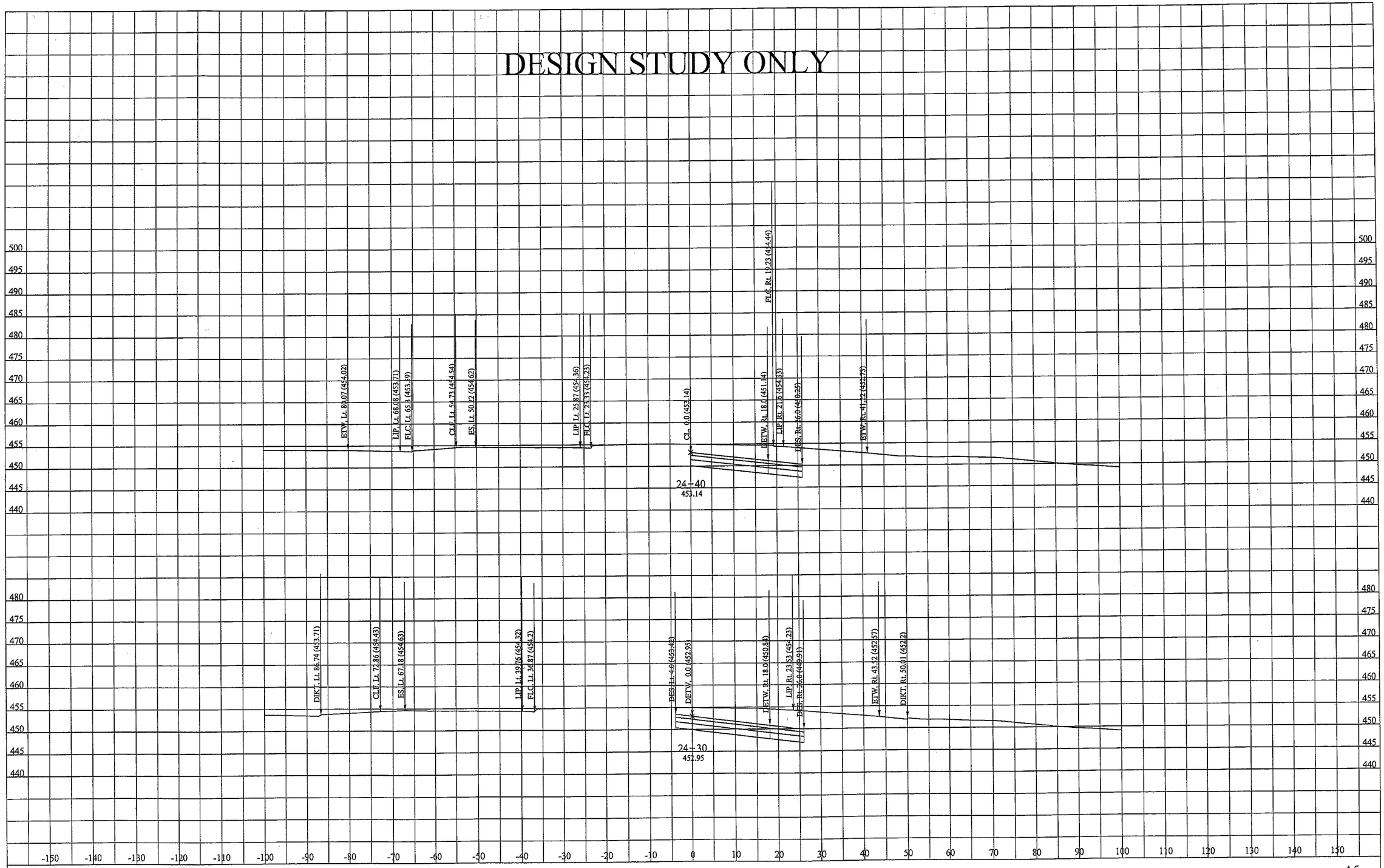

DATE: 6/23/2012

KC Project: 0817B File: D:\EA110781\0817B\AZUSA\a5mod20\a5mod20.ear

DIST/CO/RTE/PM: 07/LA/RTE 10

PROJECT ID: 0700000085

SCALE: 1" = 10' Horiz.
1" = 10' Vert.

All Dimensions are US Survey Feet

A5
CROSS SECTIONS

SHEET 36 OF XXX

DESIGN STUDY ONLY

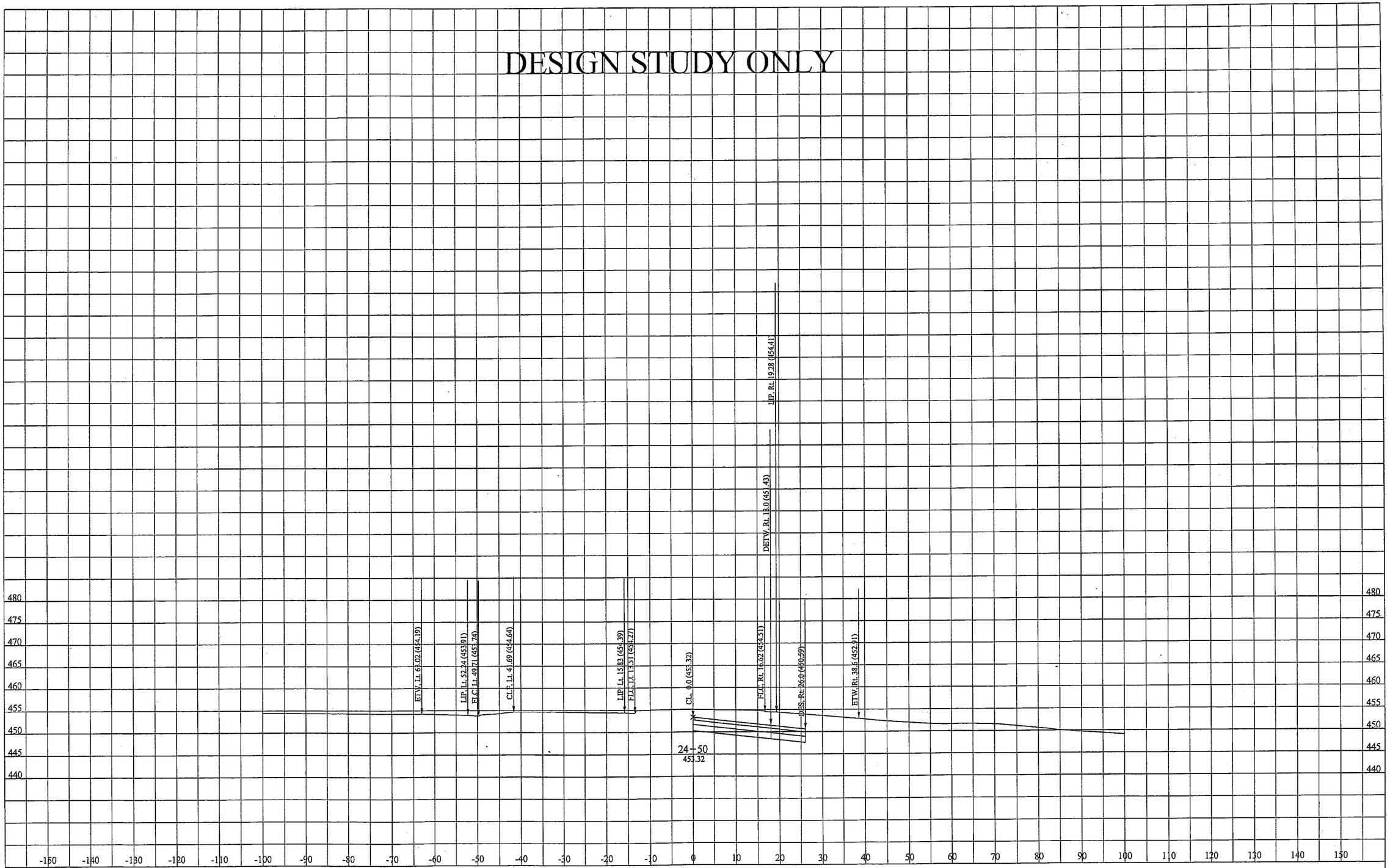

DATE: 6/23/2012

KC Project: 0817B File: D:\EA110781\0817B\AZUSA\a5mod20\a5mod20.ear

DIST/CO/RTE/PM: 07/LA/RTE 10

PROJECT ID: 0700000085

SCALE: 1" = 10' Horiz.
1" = 10' Vert.

All Dimensions are US Survey Feet

A5
CROSS SECTIONS

SHEET 37 OF XXX

DESIGN STUDY ONLY

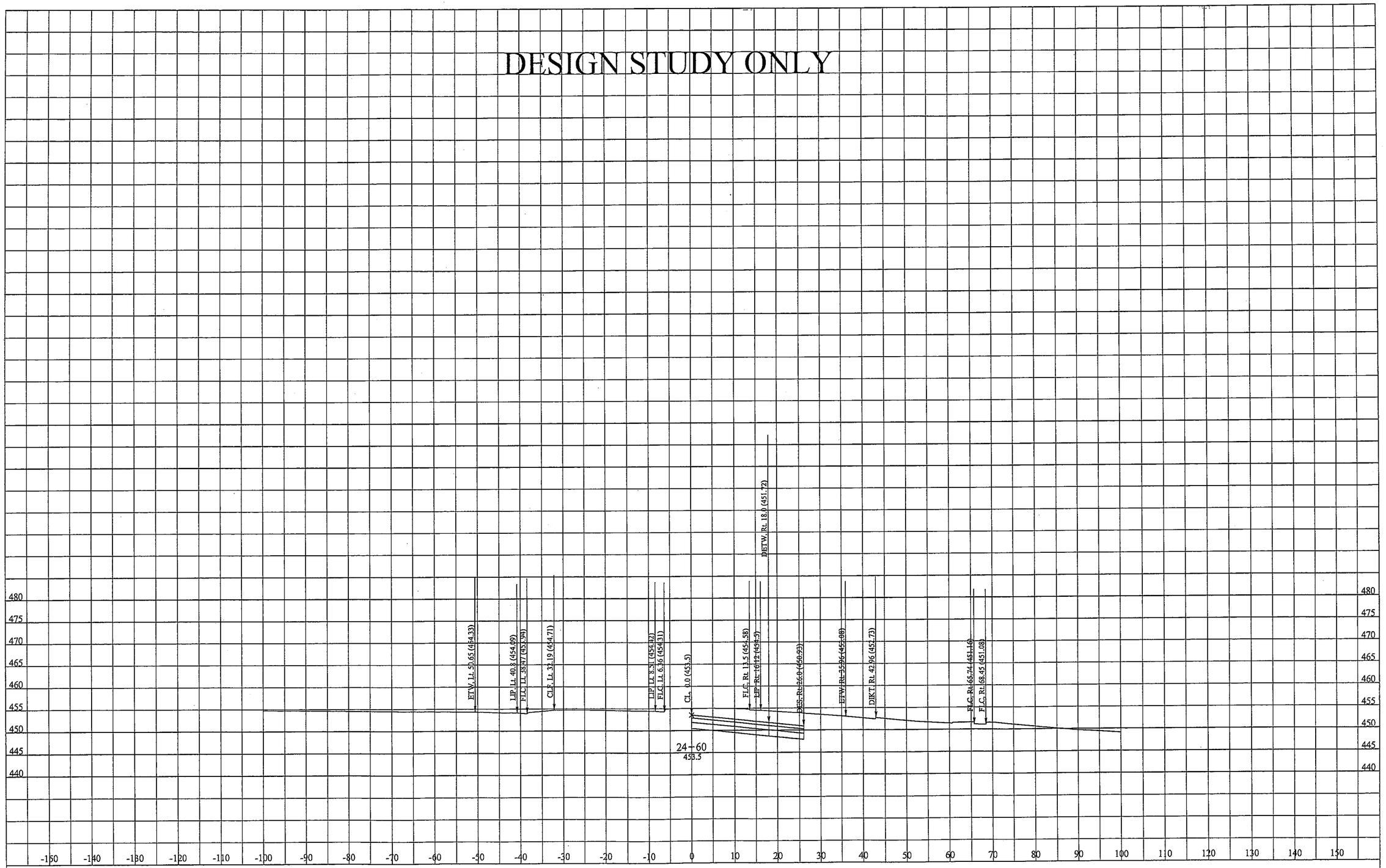

DATE: 6/23/2012

KC Project: 0817B File: D:\EA110781\0817B\AZUSA\a5mod20\a5mod20.ear

DIST/CO/RTE/PM: 07/LA/RTE 10

PROJECT ID: 0700000085

SCALE: 1" = 10' Horiz.
1" = 10' Vert.

All Dimensions are US Survey Feet

A5
CROSS SECTIONS

SHEET 38 OF XXX

DESIGN STUDY ONLY

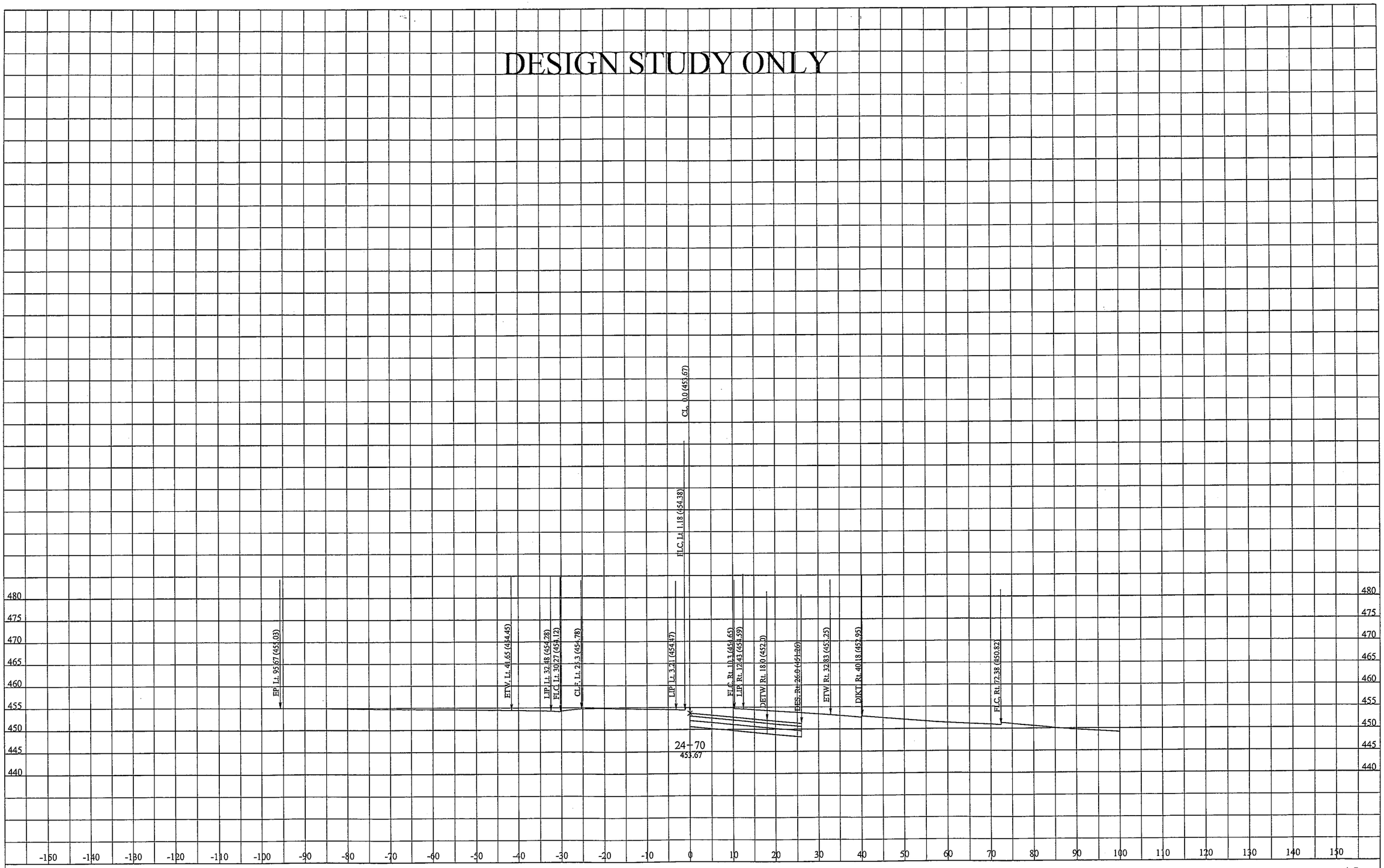

DATE: 6/23/2012

KC Project: 0817B File: D:\EA110781\0817B\AZUSA\a5mod20\a5mod20.ear

DIST/CO/RTE/PM: 07/LA/RTE 10

PROJECT ID: 0700000085

SCALE: 1" = 10' Horiz.
1" = 10' Vert.

All Dimensions are US Survey Feet

A5

CROSS SECTIONS

SHEET 39 OF XXX

DESIGN STUDY ONLY

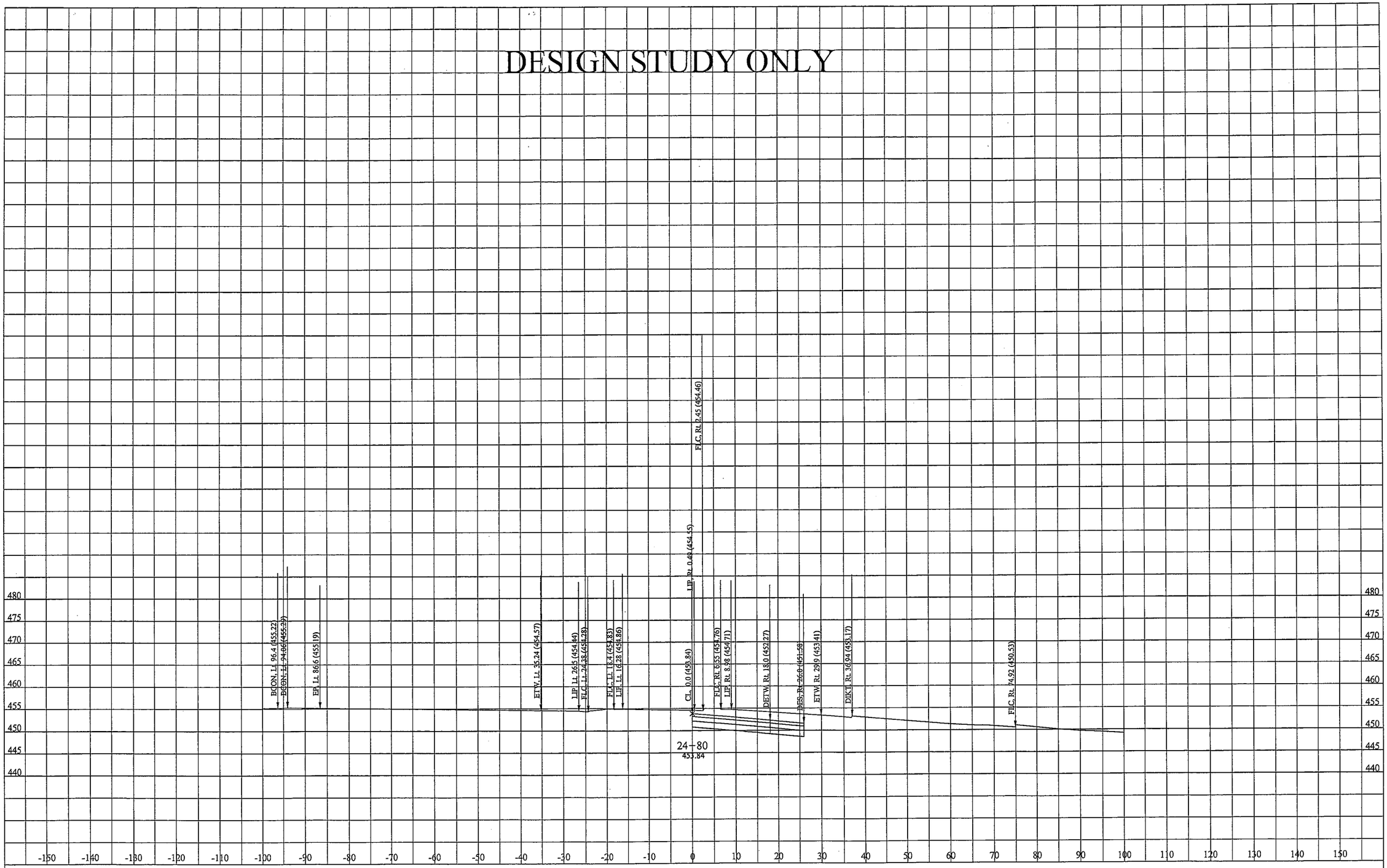

DATE: 6/23/2012

KC Project: 0817B File: D:\EA110781\0817B\AZUSA\a5mod20\a5mod20.ear

DIST/CO/RTE/PM: 07/LA/RTE 10

PROJECT ID: 0700000085

SCALE: 1" = 10' Horiz.
1" = 10' Vert.

All Dimensions are US Survey Feet

A.5

CROSS SECTIONS

SHEET 40 OF XXX

DESIGN STUDY ONLY

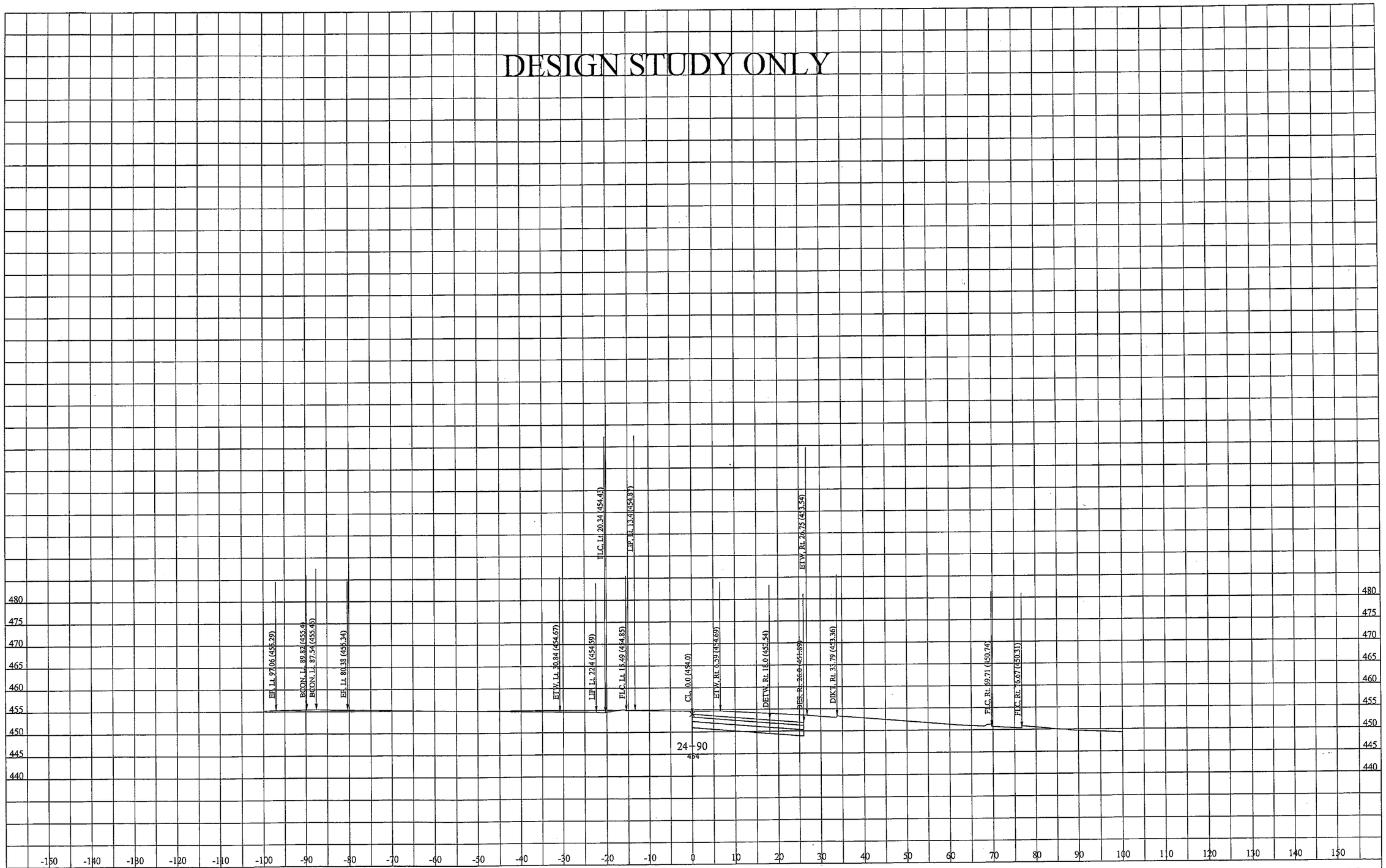

DATE: 6/23/2012

KC Project: 0817B File: D:\EA110781\0817B\AZUSA\a5mod20\a5mod20.ear

DIST/CO/RTE/PM: 07/LA/RTE 10

PROJECT ID: 0700000085

SCALE: 1" = 10' Horiz.
1" = 10' Vert.

All Dimensions are US Survey Feet

A5
CROSS SECTIONS

SHEET 41 OF XXX

DESIGN STUDY ONLY

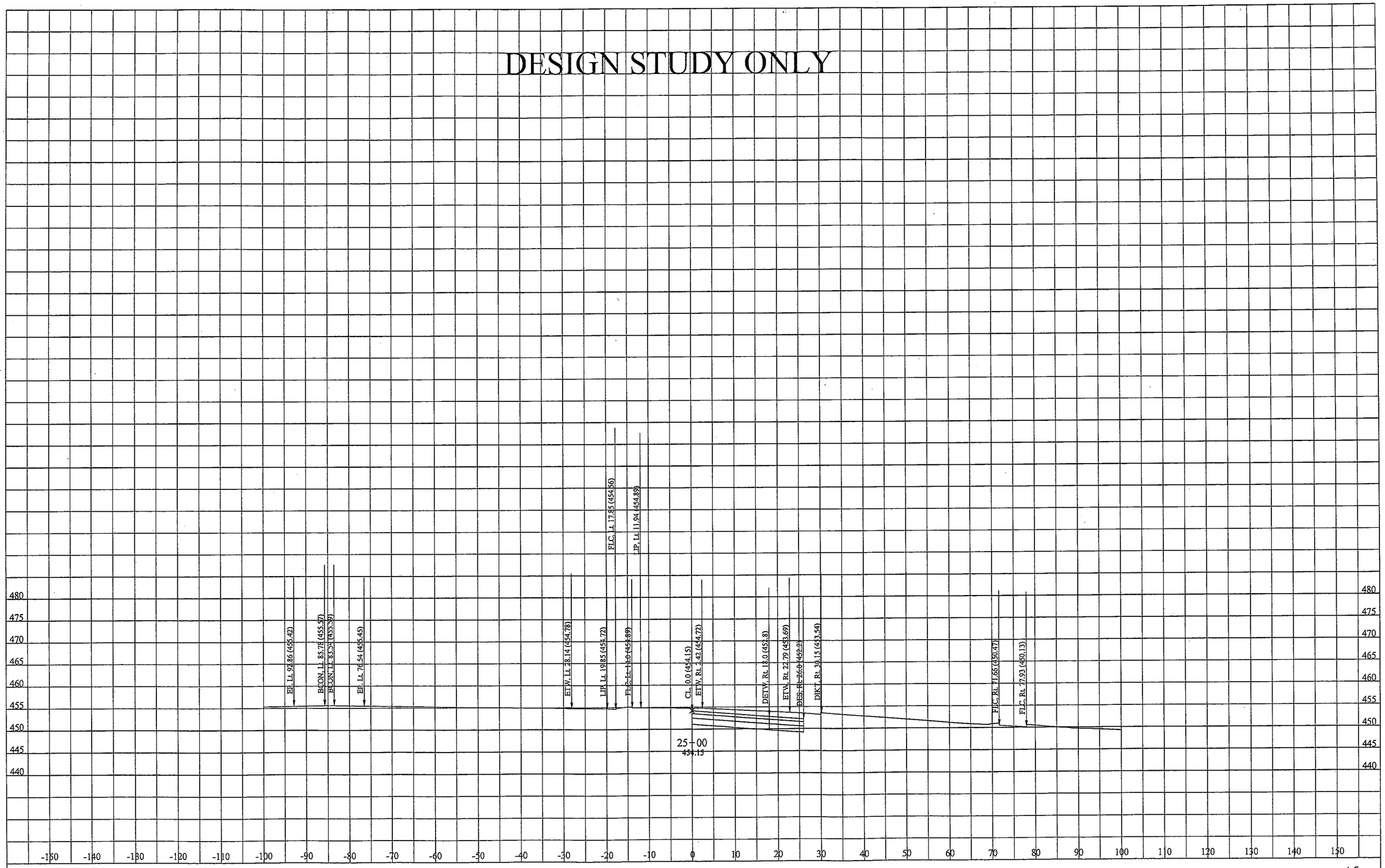

DATE: 6/23/2012

KC Project: 0817B File: D:\EA110781\0817B\AZUSA\a5mod20\a5mod20.ear

DIST/CO/RTE/PM: 07/LA/RTE 10

PROJECT ID: 0700000085

SCALE: 1" = 10' Horiz.
1" = 10' Vert.

All Dimensions are US Survey Feet

A5

CROSS SECTIONS

SHEET 42 OF XXX

DESIGN STUDY ONLY

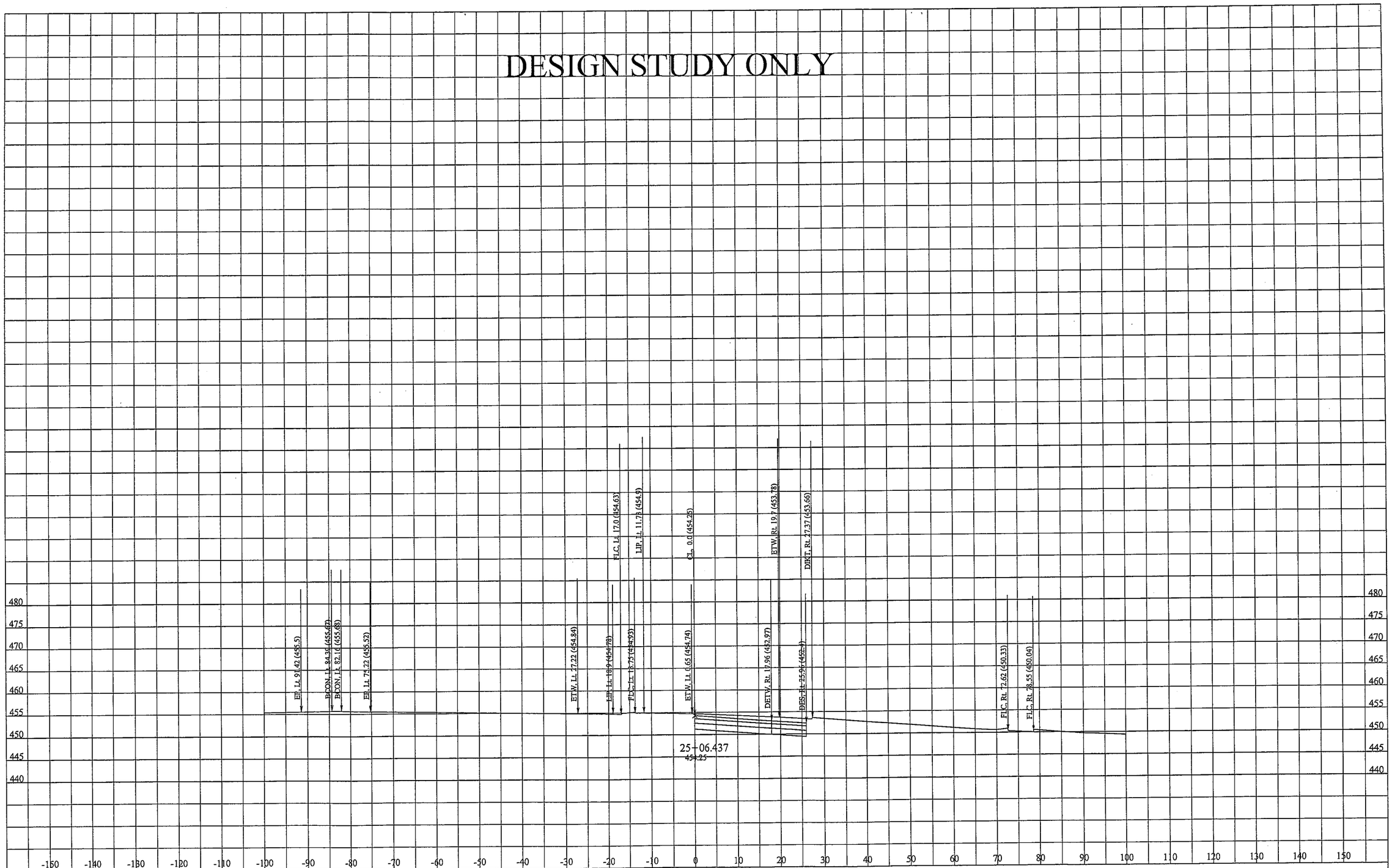

DATE: 6/23/2012

KC Project: 0817B File: D:\EA110781\0817B\AZUSA\a5mod20\a5mod20.ear

DIST/CO/RTE/PM: 07/LA/RTE 10

PROJECT ID: 0700000085

SCALE: 1" = 10' Horiz.
1" = 10' Vert.

All Dimensions are US Survey Feet

A5
CROSS SECTIONS

DESIGN STUDY ONLY

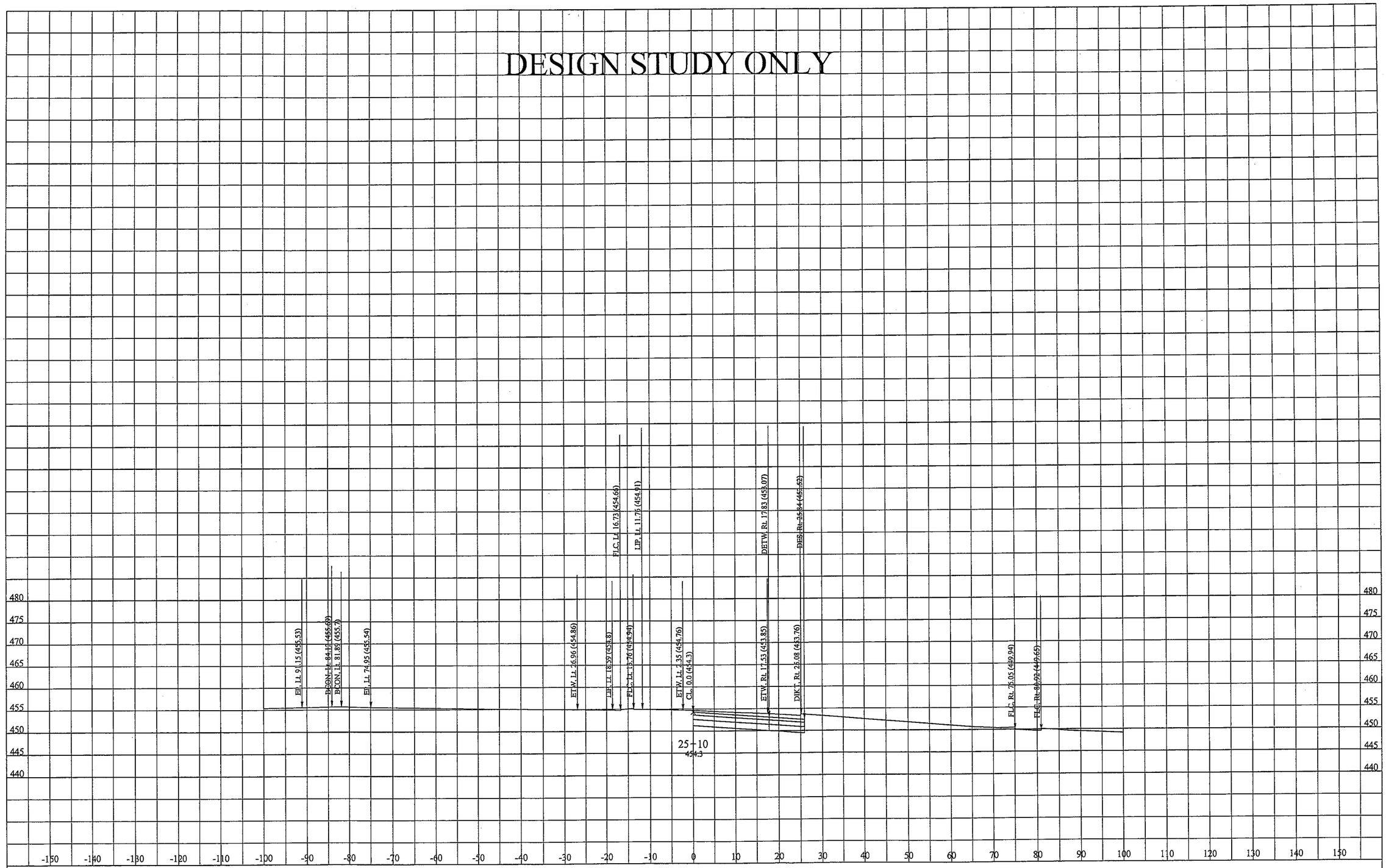

DATE: 6/23/2012

KC Project: 0817B File: D:\EA110781\0817B\AZUSA\a5mod20\a5mod20.ear

DIST/CO/RTE/PM: 07/LA/RTE 10

PROJECT ID: 0700000085

SCALE: 1" = 10' Horiz.
1" = 10' Vert.

All Dimensions are US Survey Feet

A5

CROSS SECTIONS

SHEET 44 OF XXX

DESIGN STUDY ONLY

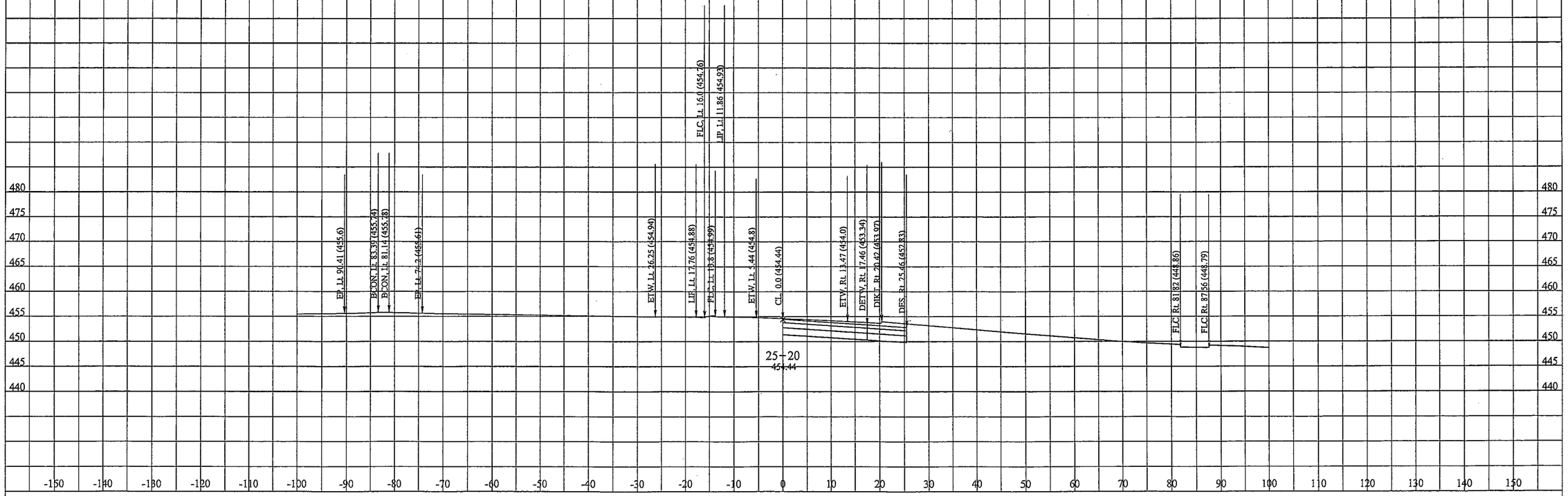

DATE: 6/23/2012

KC Project: 0817B File: D:\EA110781\0817B\AZUSA\a5mod20\a5mod20.ear

DIST/CO/RTE/PM: 07/LA/RTE 10

PROJECT ID: 0700000085

SCALE: 1" = 10' Horiz.
1" = 10' Vert.

All Dimensions are US Survey Feet

A5
CROSS SECTIONS
SHEET 45 OF XXX

DESIGN STUDY ONLY

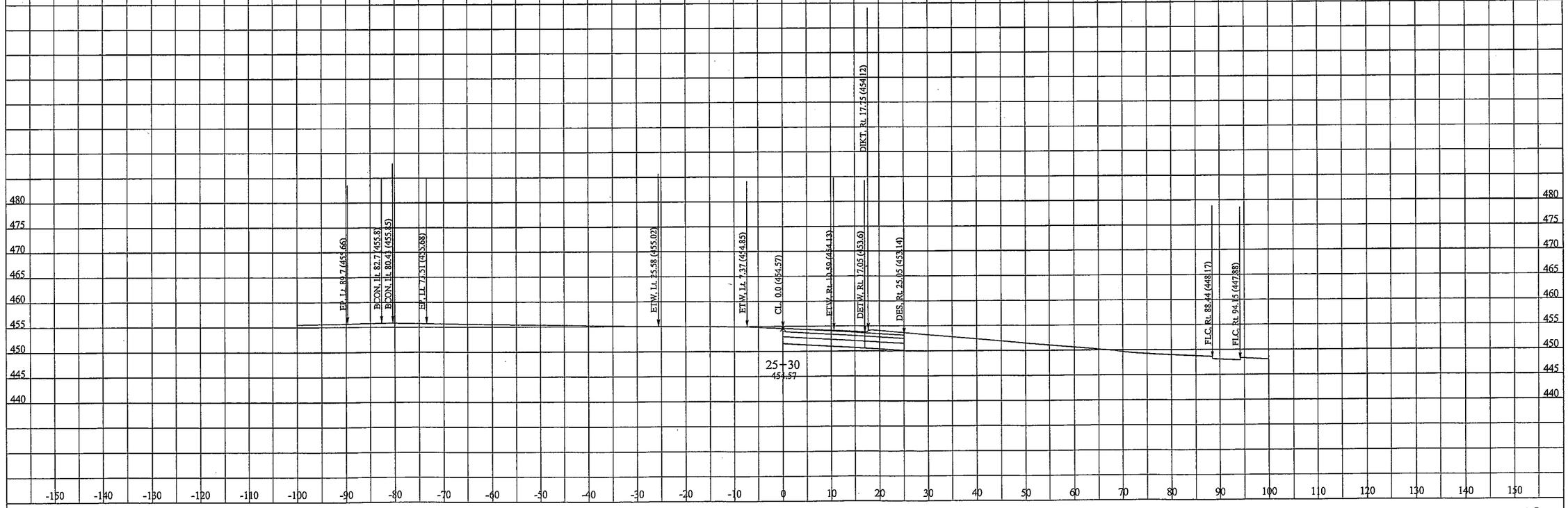

DATE: 6/23/2012

KC Project: 0817B File: D:\EA110781\0817B\AZUSA\a5mod20\a5mod20.ear

DIST/CO/RTE/PM: 07/LA/RTE 10

PROJECT ID: 0700000085

SCALE: 1" = 10' Horiz.
1" = 10' Vert.

All Dimensions are US Survey Feet

A5
CROSS SECTIONS
SHEET 46 OF XXX

DESIGN STUDY ONLY

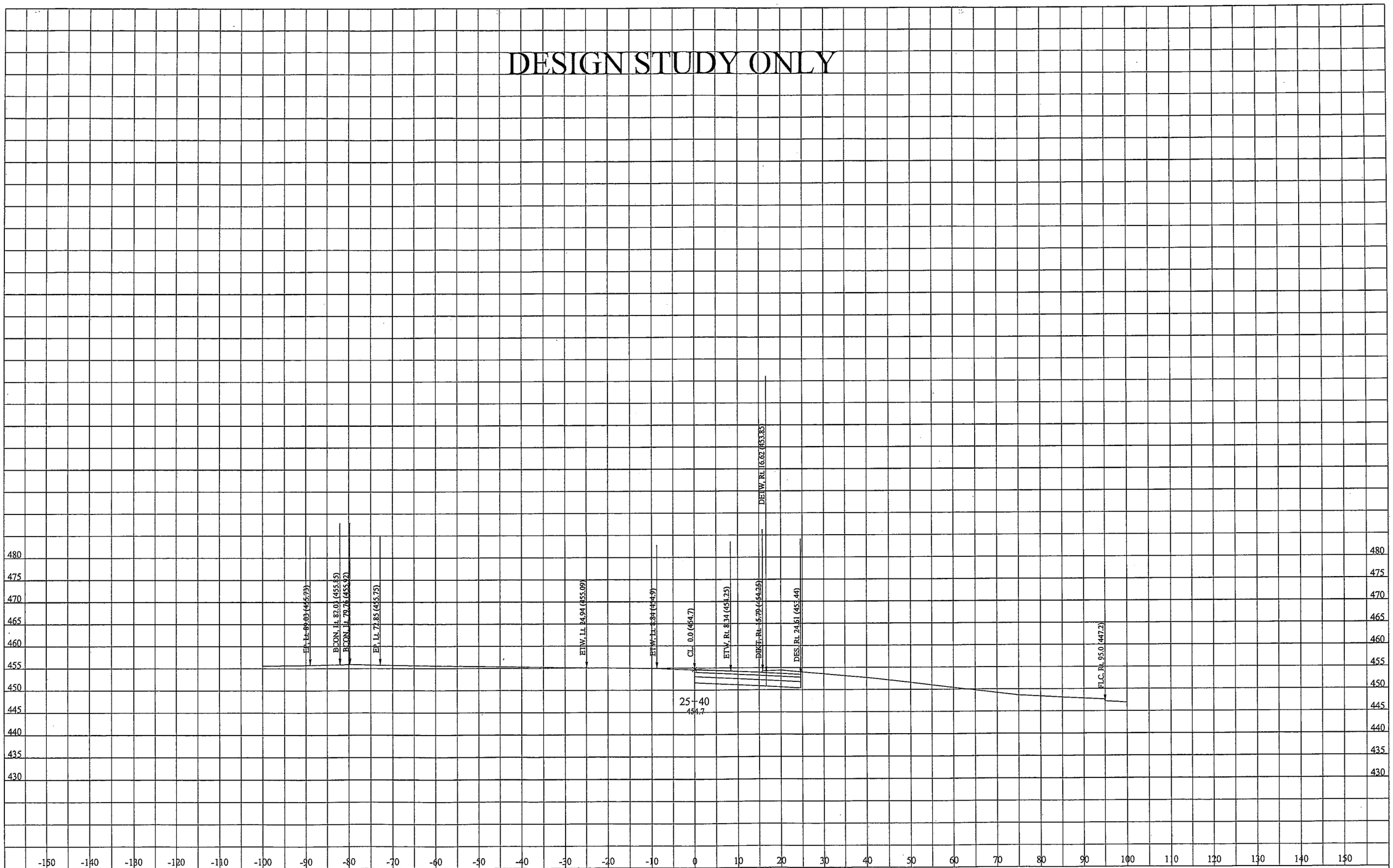

DATE: 6/23/2012

KC Project: 0817B File: D:\EA110781\0817B\AZUSA\a5mod20\a5mod20.ear

DIST/CO/RTE/PM: 07/LA/RTE 10

PROJECT ID: 0700000085

SCALE: 1" = 10' Horiz.
1" = 10' Vert.

All Dimensions are US Survey Feet

A5
CROSS SECTIONS

SHEET 47 OF XXX

DESIGN STUDY ONLY

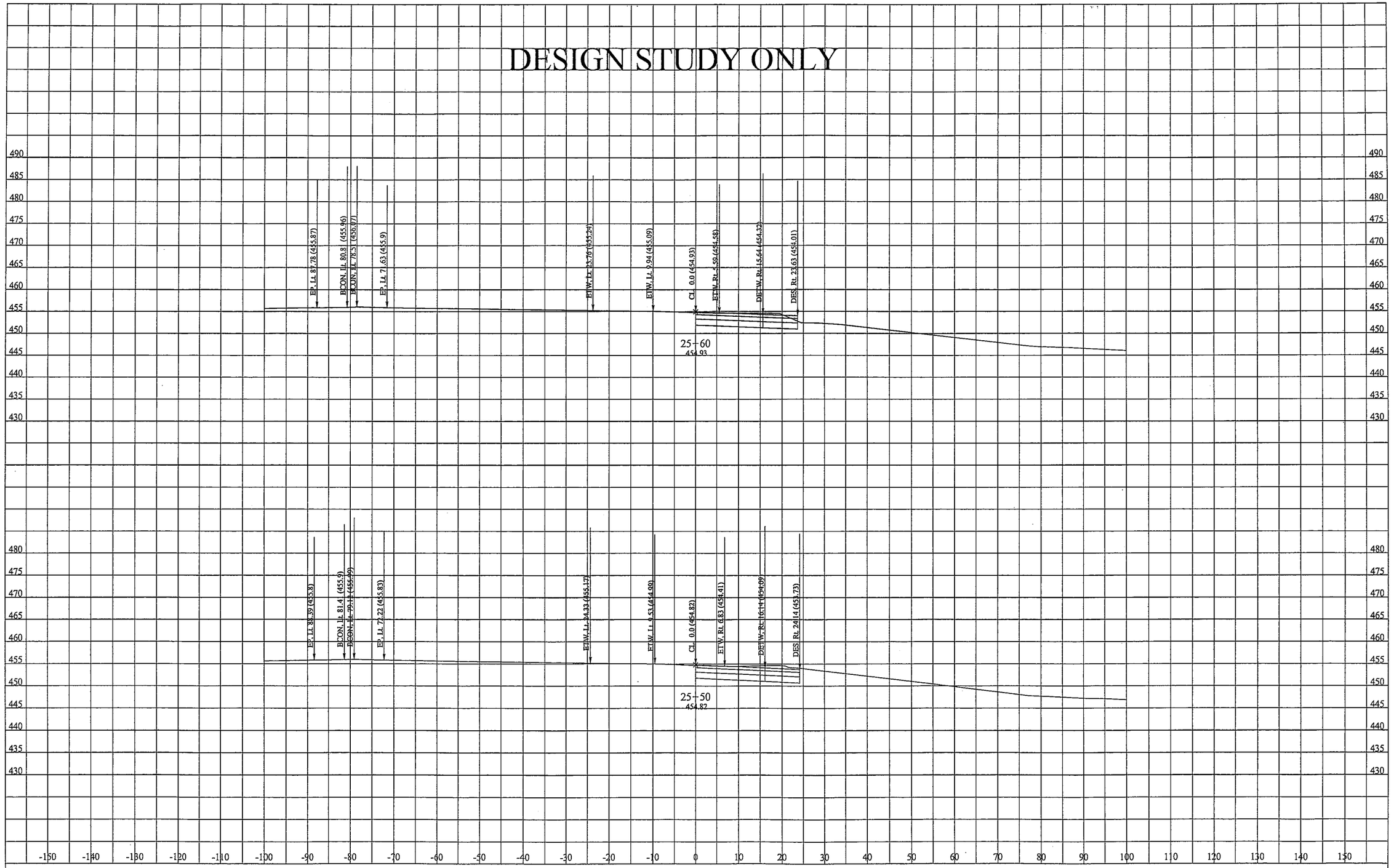

DATE: 6/23/2012

KC Project: 0817B File: D:\EA110781\0817B\AZUSA\a5mod20\a5mod20.ear

DIST/CO/RTE/PM: 07/LA/RTE 10

PROJECT ID: 0700000085

SCALE: 1" = 10' Horiz.
1" = 10' Vert.

All Dimensions are US Survey Feet

A.5
CROSS SECTIONS
SHEET 48 OF XXX

DESIGN STUDY ONLY

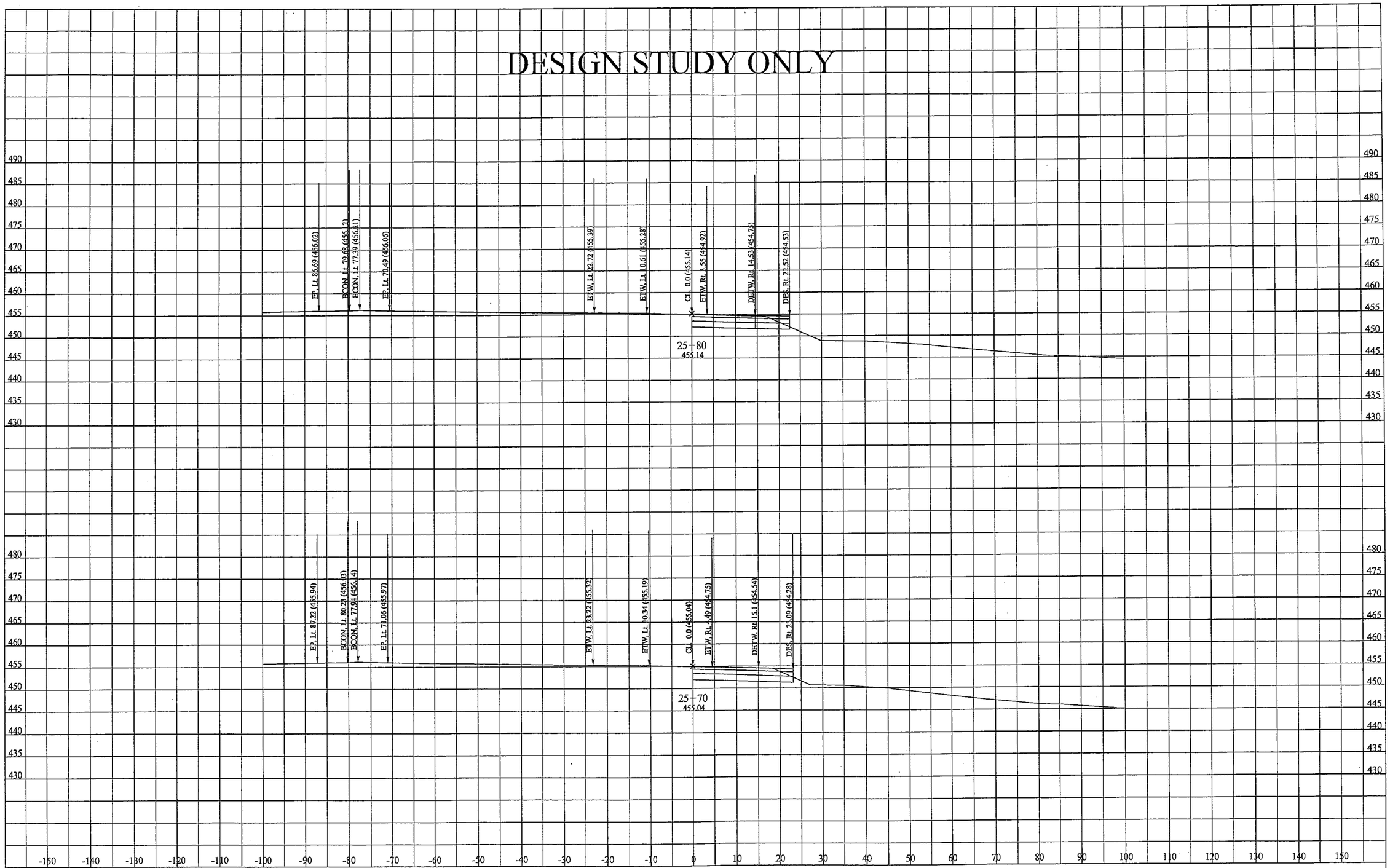

DATE: 6/23/2012

KC Project: 0817B File: D:\EA110781\0817B\AZUSA\a5mod20\a5mod20.ear

DIST/CO/RTE/PM: 07/LA/RTE 10

PROJECT ID: 0700000085

SCALE: 1" = 10' Horiz.
1" = 10' Vert.

All Dimensions are US Survey Feet

A5

CROSS SECTIONS

DESIGN STUDY ONLY

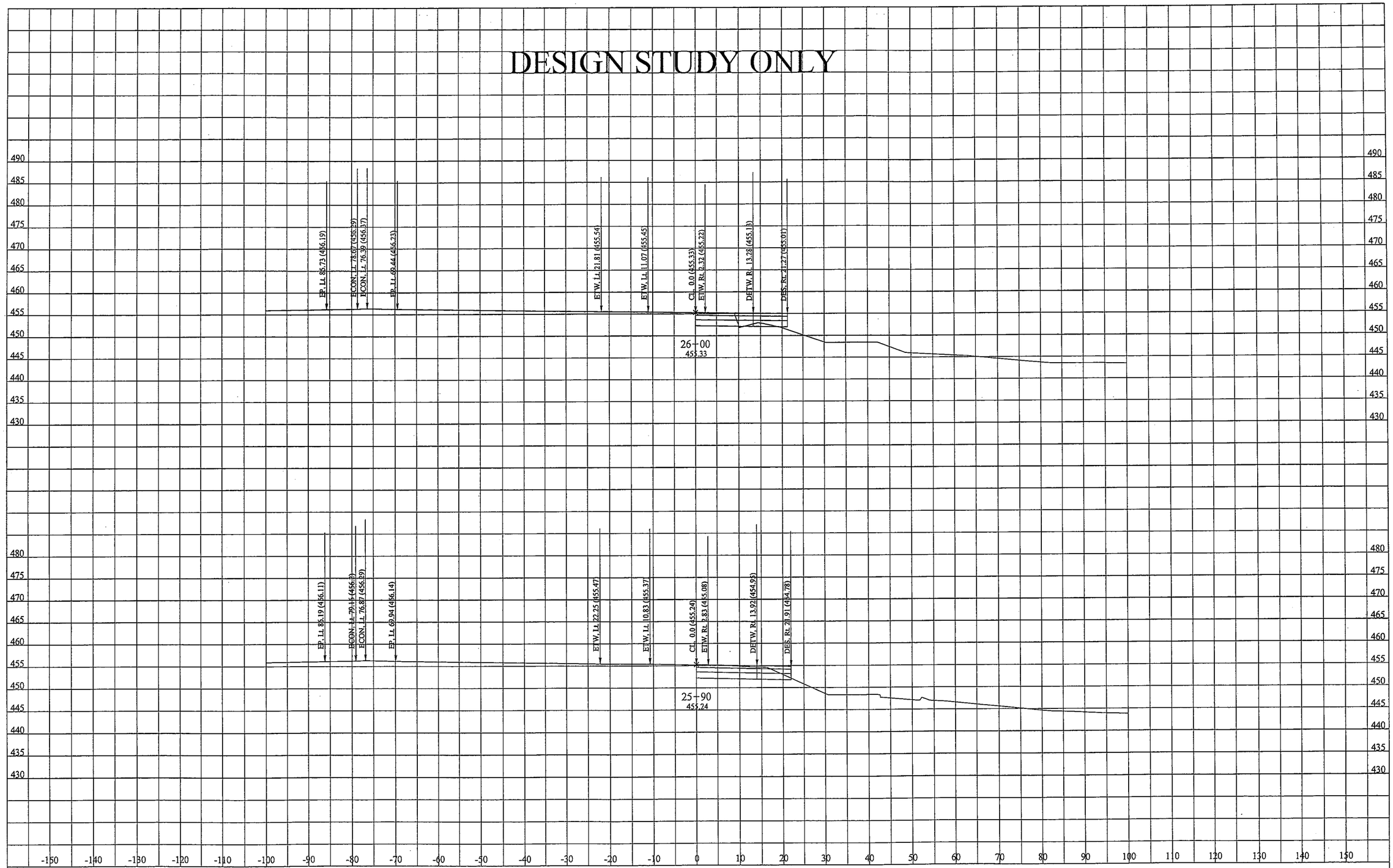

DATE: 6/23/2012

KC Project: 0817B File: D:\EA110781\0817B\AZUSA\a5mod20\a5mod20.ear

DIST/CO/RTE/PM: 07/LA/RTE 10

PROJECT ID: 0700000085

SCALE: 1" = 10' Horiz.
1" = 10' Vert.

All Dimensions are US Survey Feet

A5

CROSS SECTIONS

SHEET 50 OF XXX

DESIGN STUDY ONLY

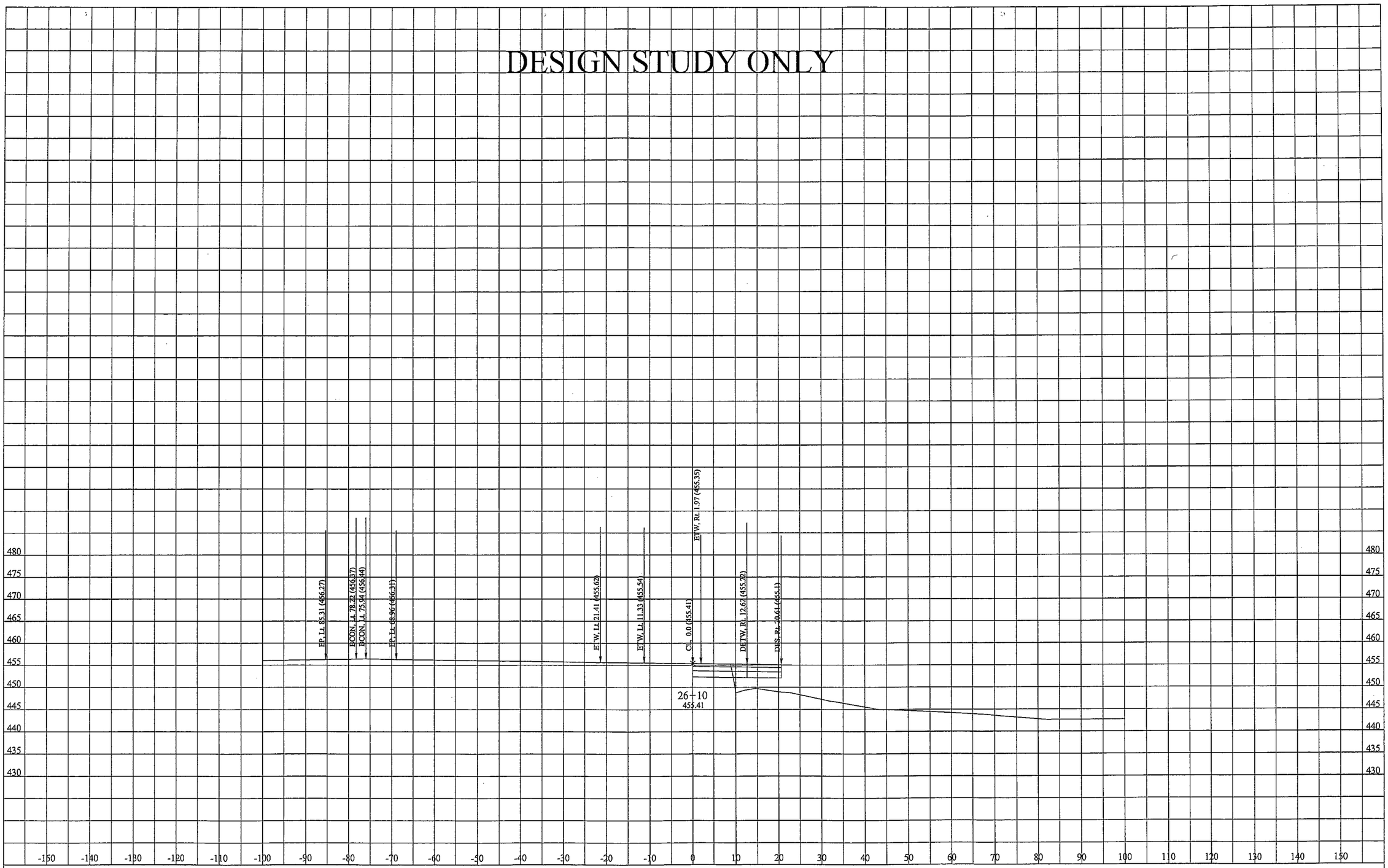

DATE: 6/23/2012

KC Project: 0817B File: D:\EA110781\0817B\AZUSA\a5mod20\a5mod20.ear

DIST/CO/RTE/PM: 07/LA/RTE 10

PROJECT ID: 0700000085

SCALE: 1" = 10' Horiz.
1" = 10' Vert.

All Dimensions are US Survey Feet

A5
CROSS SECTIONS
SHEET 51 OF XXX

DESIGN STUDY ONLY

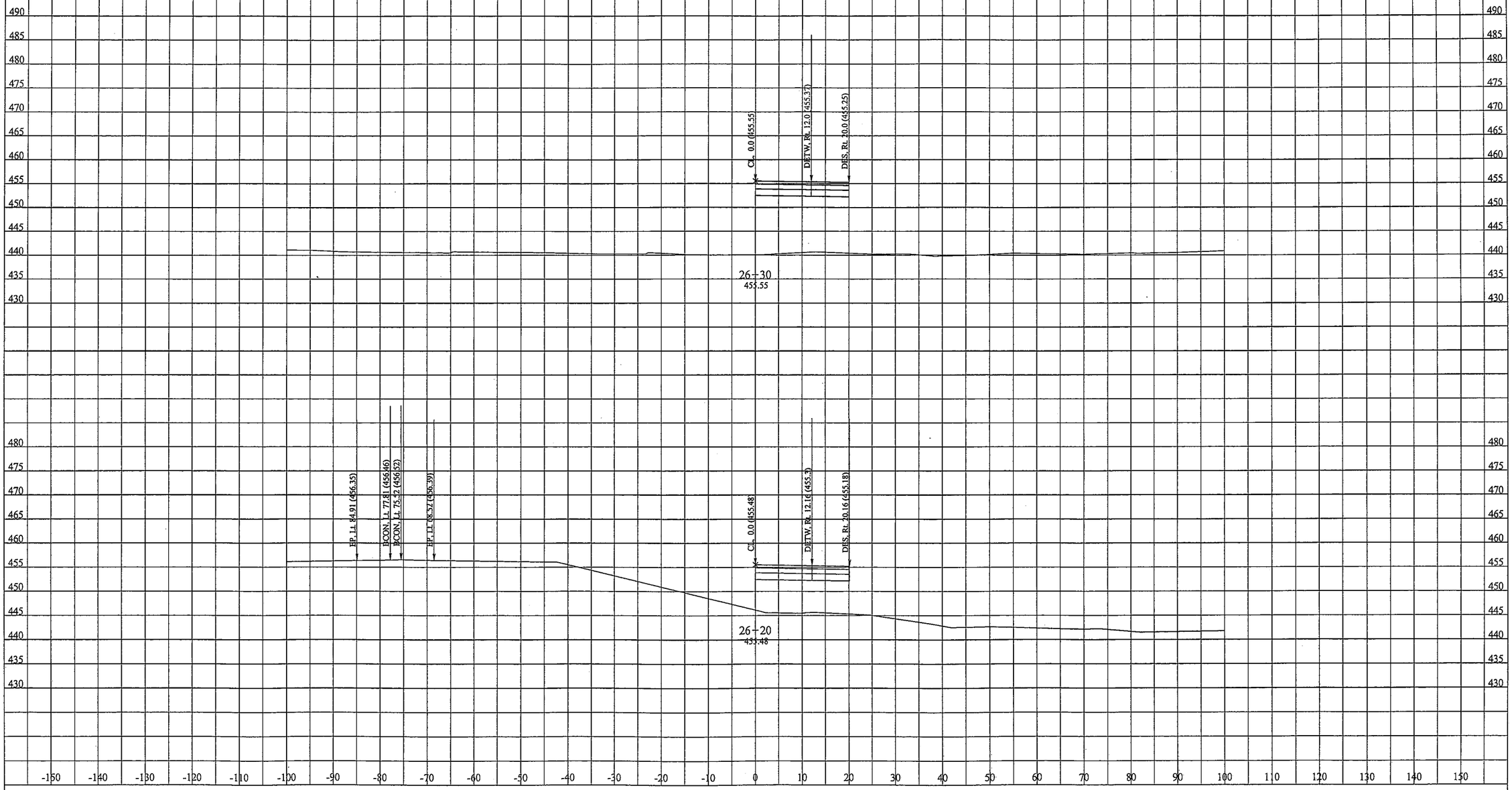

DATE: 6/23/2012

KC Project: 0817B File: D:\EA110781\0817B\AZUSA\a5mod20\a5mod20.ear

DIST/CO/RTE/PM: 07/LA/RTE 10

PROJECT ID: 0700000085

SCALE: 1" = 10' Horiz.
1" = 10' Vert.

All Dimensions are US Survey Feet

A5
CROSS SECTIONS

DESIGN STUDY ONLY

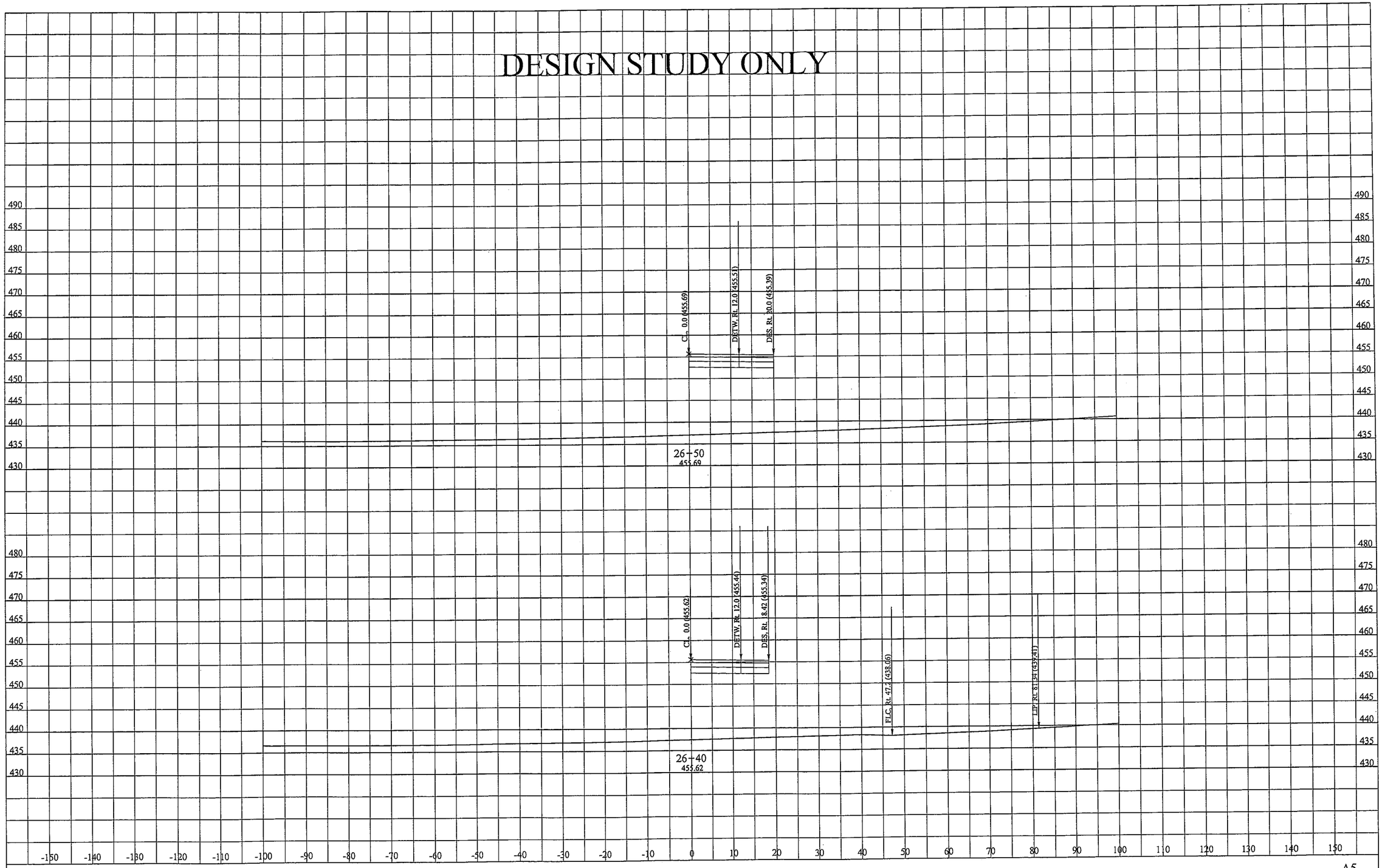

DATE: 6/23/2012

KC Project: 0817B File: D:\EA110781\0817B\AZUSA\a5mod20\a5mod20.ear

DIST/CO/RTE/PM: 07/LA/RTE 10

PROJECT ID: 0700000085

SCALE: 1" = 10' Horiz.
1" = 10' Vert.

All Dimensions are US Survey Feet

A5

CROSS SECTIONS

SHEET 53 OF XXX

DESIGN STUDY ONLY

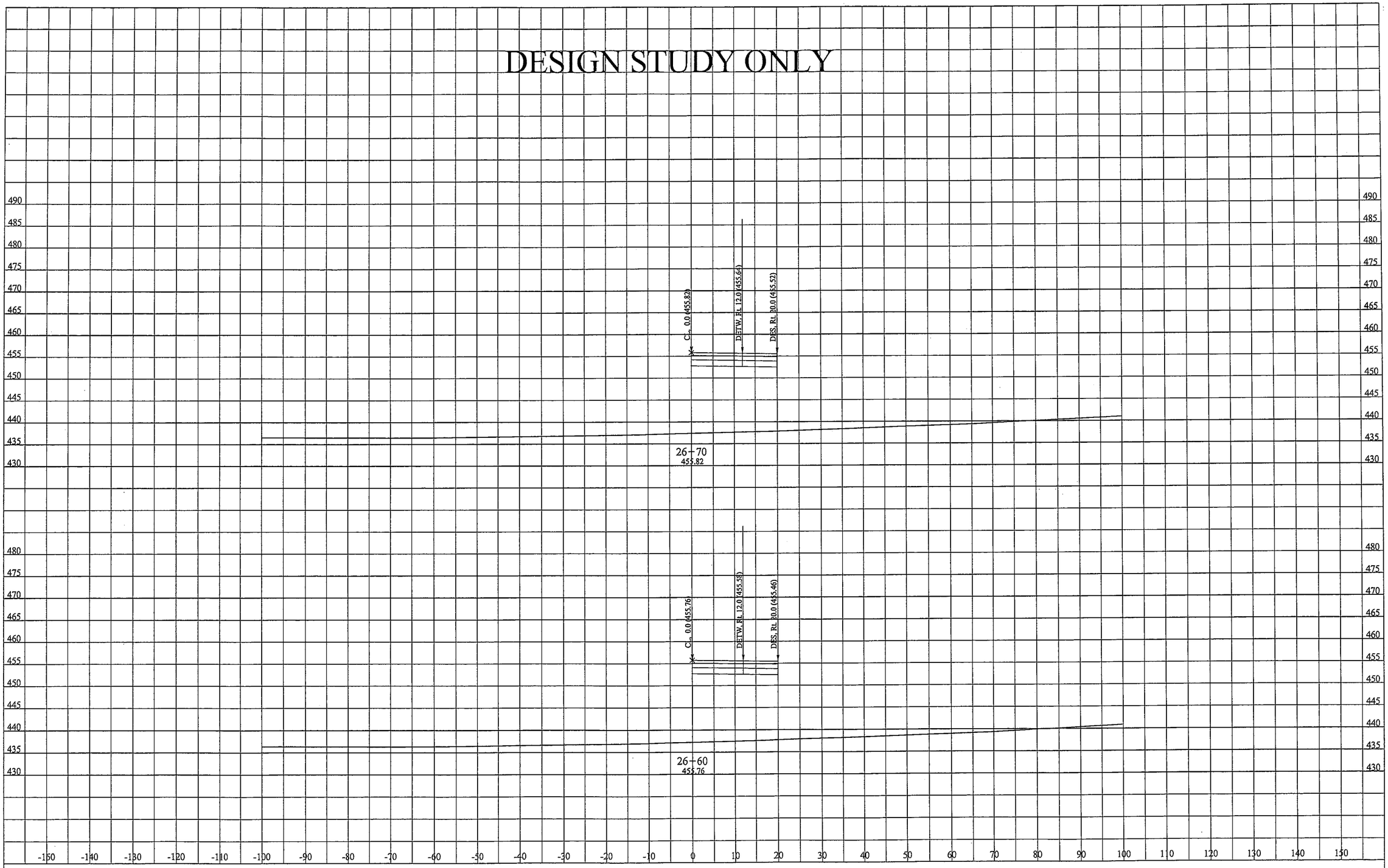

DATE: 6/23/2012

KC Project: 0817B File: D:\EA110781\0817B\AZUSA\a5mod20\a5mod20.ear

DIST/CO/RTE/PM: 07/LA/RTE 10

PROJECT ID: 0700000085

SCALE: 1" = 10' Horiz.
1" = 10' Vert.

All Dimensions are US Survey Feet

A5

CROSS SECTIONS

SHEET 54 OF XXX

DESIGN STUDY ONLY

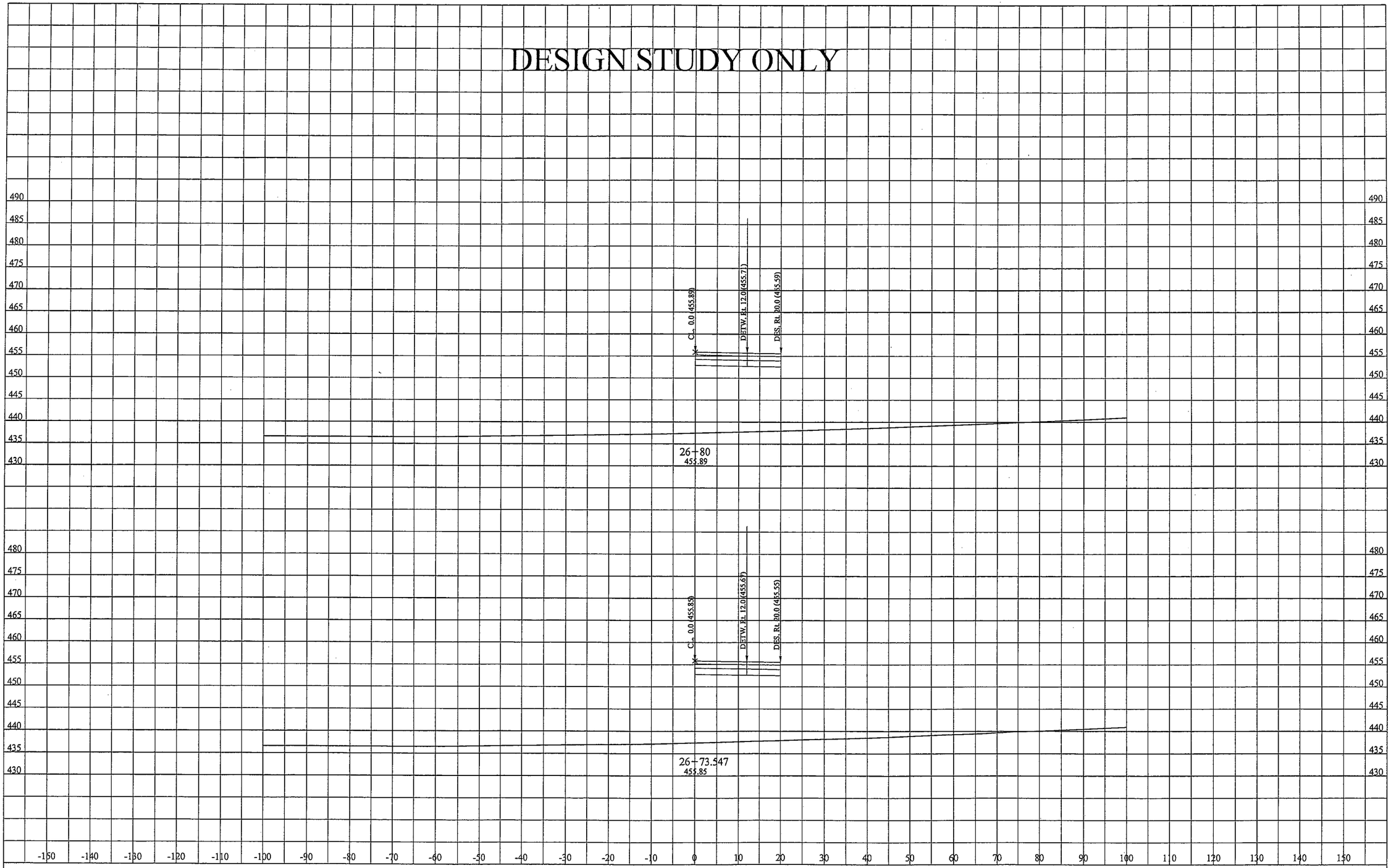

DATE: 6/23/2012

KC Project: 0817B File: D:\EA110781\0817B\AZUSA\a5mod20\a5mod20.ear

DIST/CO/RTE/PM: 07/LA/RTE 10

PROJECT ID: 0700000085

SCALE: 1" = 10' Horiz.
1" = 10' Vert.

All Dimensions are US Survey Feet

A5

CROSS SECTIONS

SHEET 55 OF XXX

DESIGN STUDY ONLY

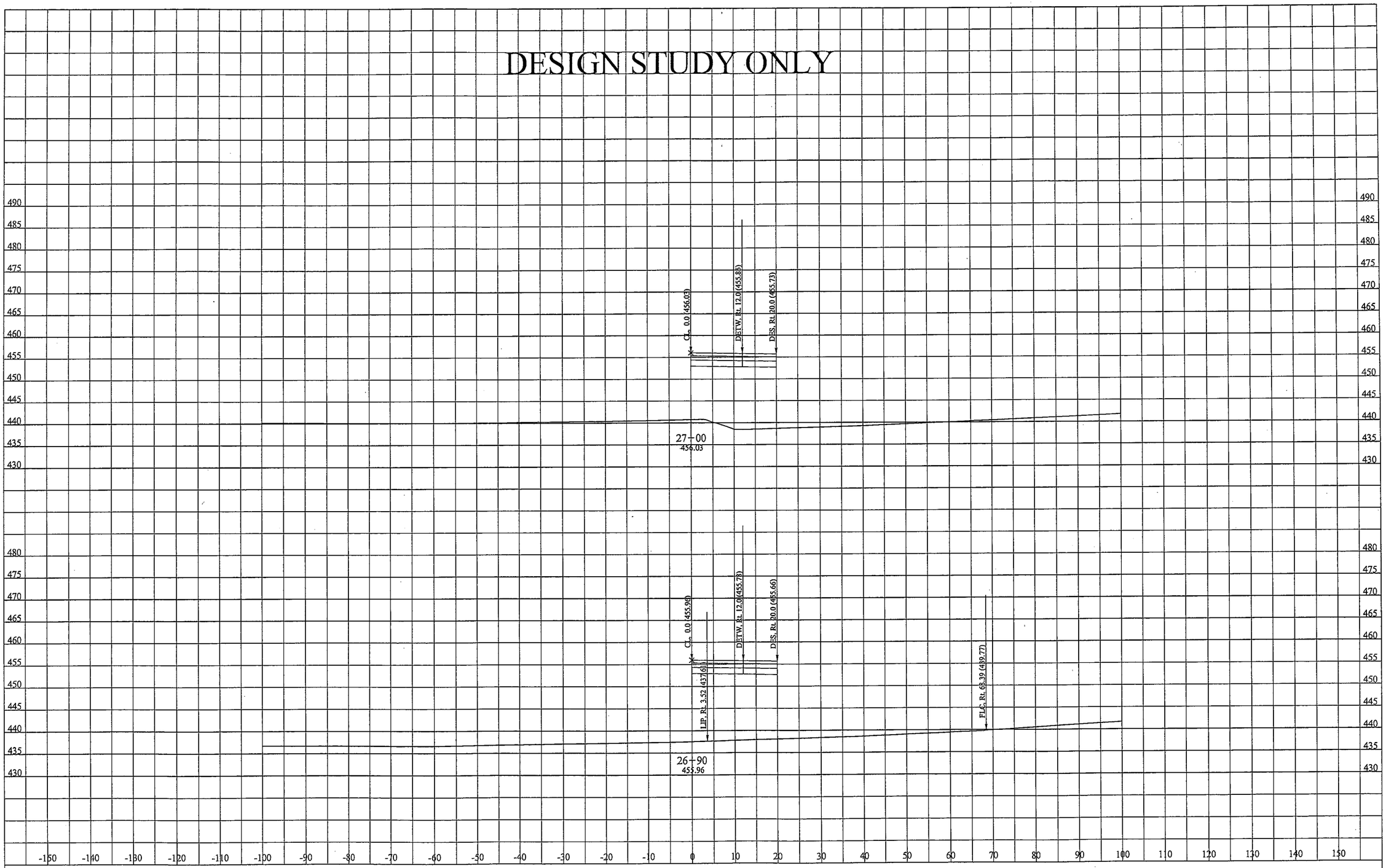

DATE: 6/23/2012

KC Project: 0817B File: D:\EA110781\0817B\AZUSA\a5mod20\a5mod20.ear

DIST/CO/RTE/PM: 07/LA/RTE 10

PROJECT ID: 0700000085

SCALE: 1" = 10' Horiz.
1" = 10' Vert.

All Dimensions are US Survey Feet

A5
CROSS SECTIONS
SHEET 56 OF XXX

DESIGN STUDY ONLY

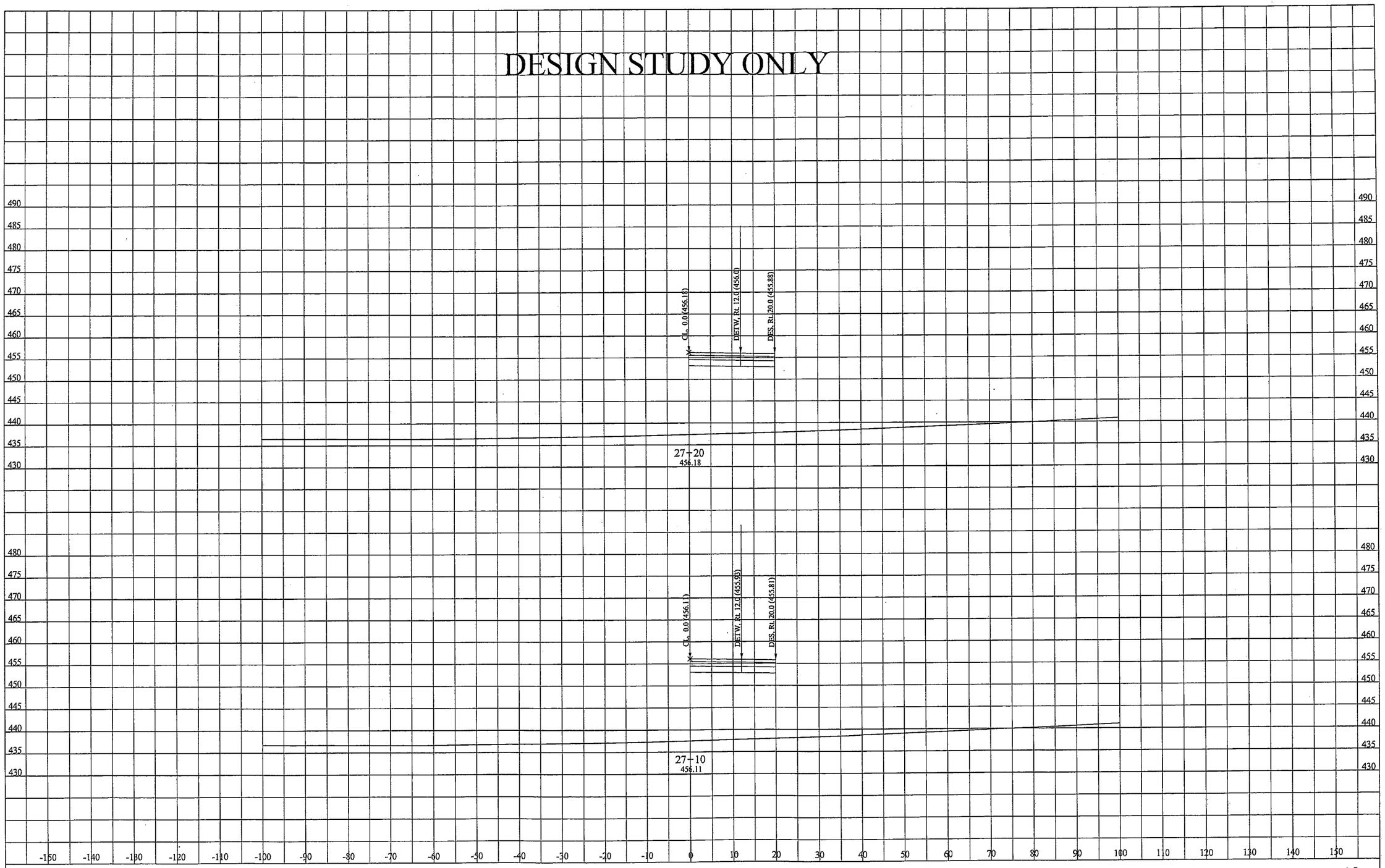

DATE: 6/23/2012

KC Project: 0817B File: D:\EA110781\0817B\AZUSA\a5mod20\a5mod20.ear

DIST/CO/RTE/PM: 07/LA/RTE 10

PROJECT ID: 0700000085

SCALE: 1" = 10' Horiz.
1" = 10' Vert.

All Dimensions are US Survey Feet

A5

CROSS SECTIONS

SHEET 57 OF XXX

DESIGN STUDY ONLY

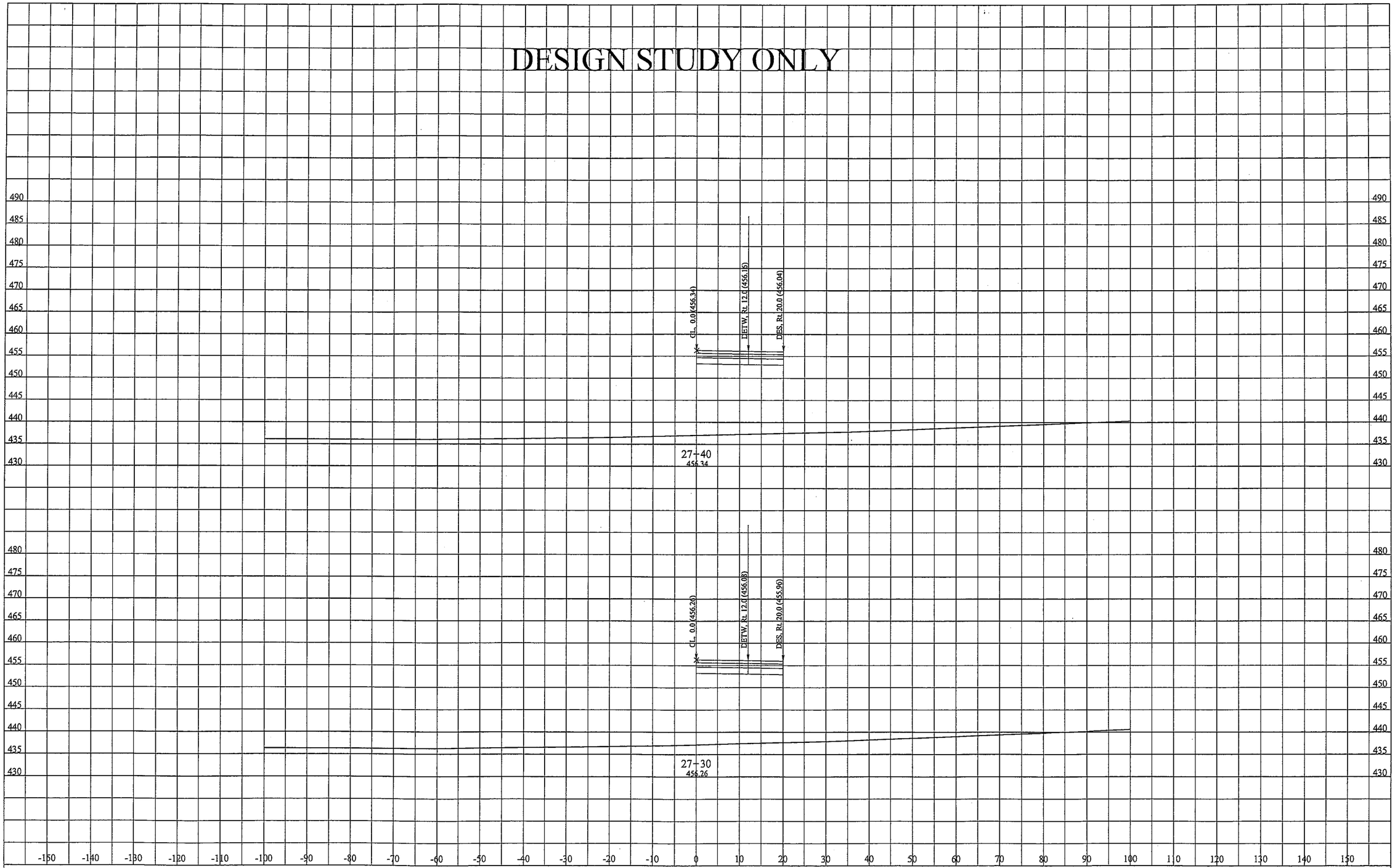

DATE: 6/23/2012

KC Project: 0817B File: D:\EA110781\0817B\AZUSA\a5mod20\a5mod20.ear

DIST/CO/RTE/PM: 07/LA/RTE 10

PROJECT ID: 0700000085

SCALE: 1" = 10' Horiz.
1" = 10' Vert.

All Dimensions are US Survey Feet

A5

CROSS SECTIONS

SHEET 58 OF XXX

DESIGN STUDY ONLY

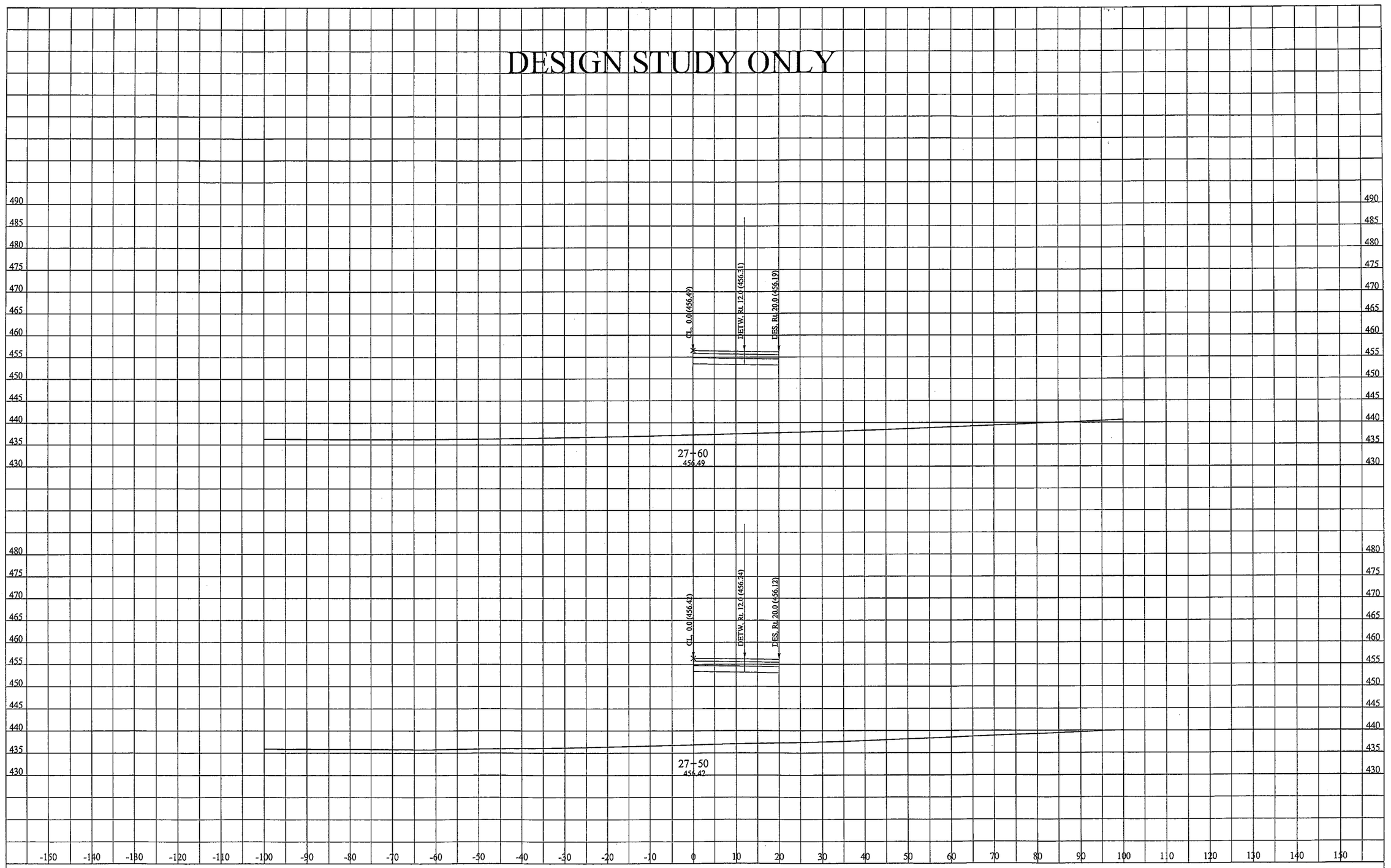

DATE: 6/23/2012

KC Project: 0817B File: D:\EA110781\0817B\AZUSA\a5mod20\a5mod20.ear

DIST/CO/RTE/PM: 07/LA/RTE 10

PROJECT ID: 0700000085

SCALE: 1" = 10' Horiz.
1" = 10' Vert.

All Dimensions are US Survey Feet

A5

CROSS SECTIONS

SHEET 59 OF XXX

DESIGN STUDY ONLY

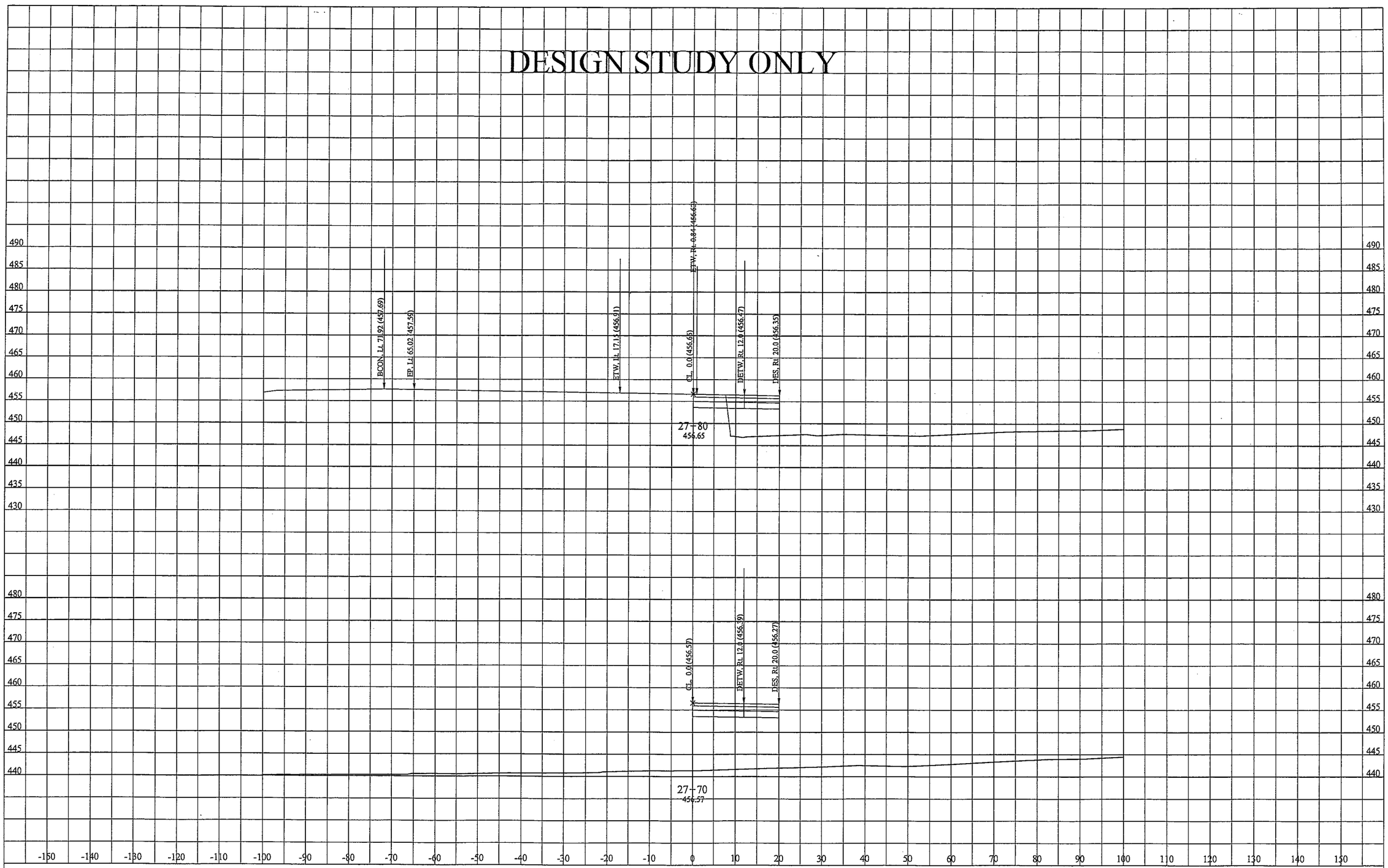

DATE: 6/23/2012

KC Project: 0817B File: D:\EA110781\0817B\AZUSA\a5mod20\a5mod20.ear

DIST/CO/RTE/PM: 07/LA/RTE 10

PROJECT ID: 0700000085

SCALE: 1" = 10' Horiz.
1" = 10' Vert.

All Dimensions are US Survey Feet

A5

CROSS SECTIONS

SHEET 60 OF XXX

DESIGN STUDY ONLY

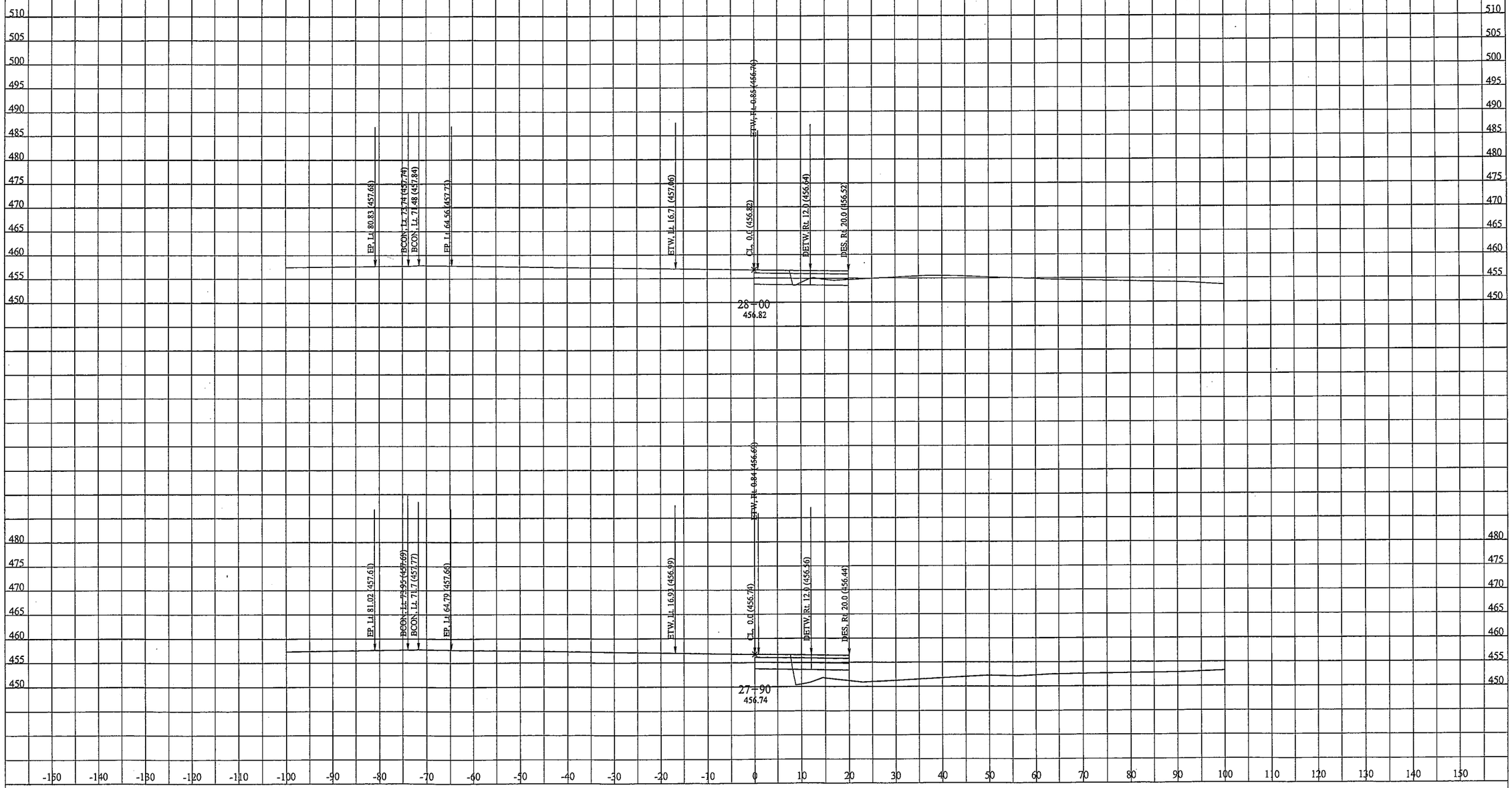

DATE: 6/23/2012

KC Project: 0817B File: D:\EA110781\0817B\AZUSA\a5mod20\a5mod20.ear

DIST/CO/RTE/PM: 07/LA/RTE 10

PROJECT ID: 0700000085

SCALE: 1" = 10' Horiz.
1" = 10' Vert.

All Dimensions are US Survey Feet

A5
CROSS SECTIONS
SHEET 61 OF XXX

DESIGN STUDY ONLY

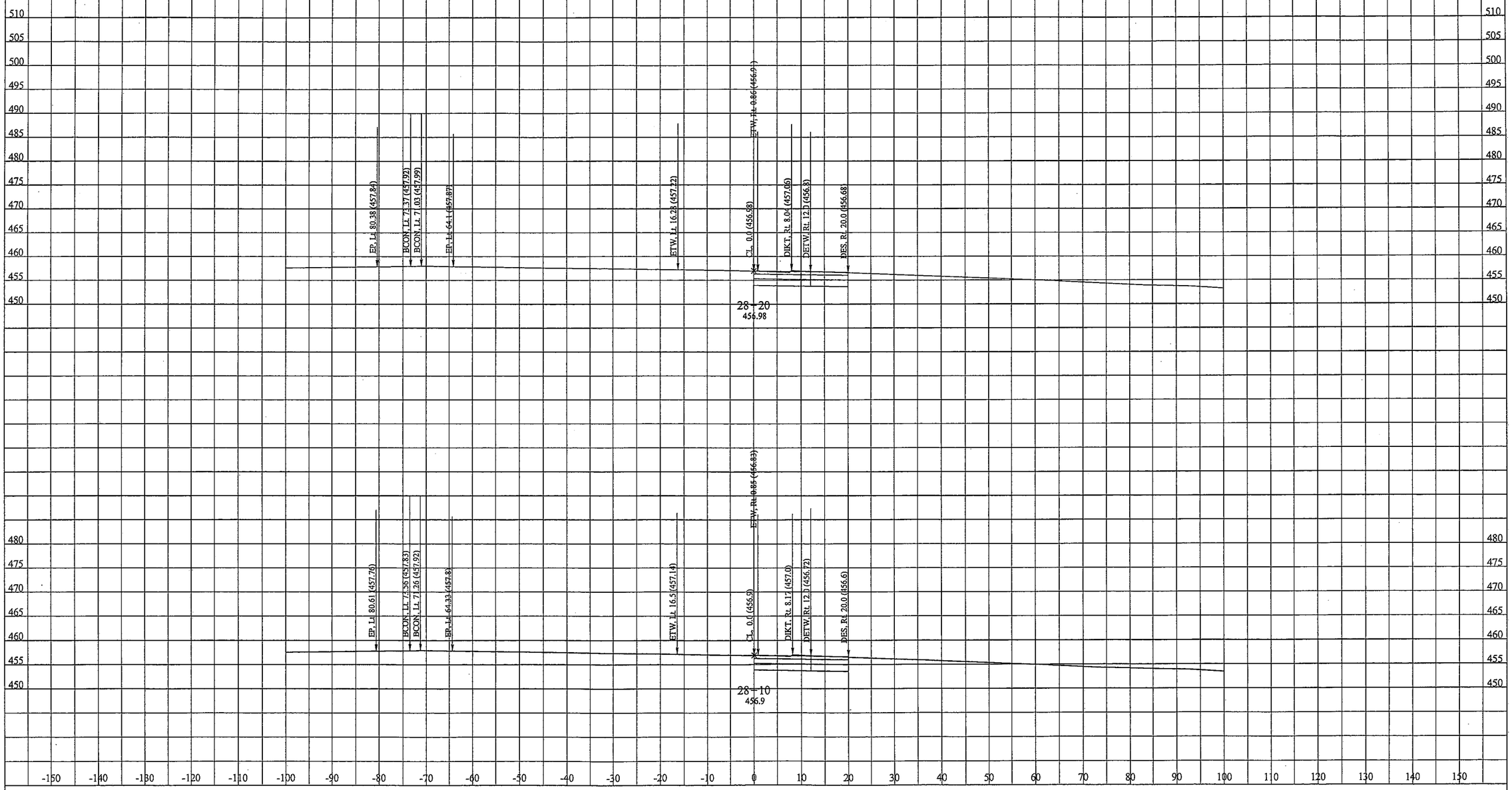

DATE: 6/23/2012

KC Project: 0817B File: D:\EA110781\0817B\AZUSA\a5mod20\a5mod20.ear

DIST/CO/RTE/PM: 07/LA/RTE 10

PROJECT ID: 0700000085

SCALE: 1" = 10' Horiz.
1" = 10' Vert.

All Dimensions are US Survey Feet

A5

CROSS SECTIONS

SHEET 62 OF XXX

DESIGN STUDY ONLY

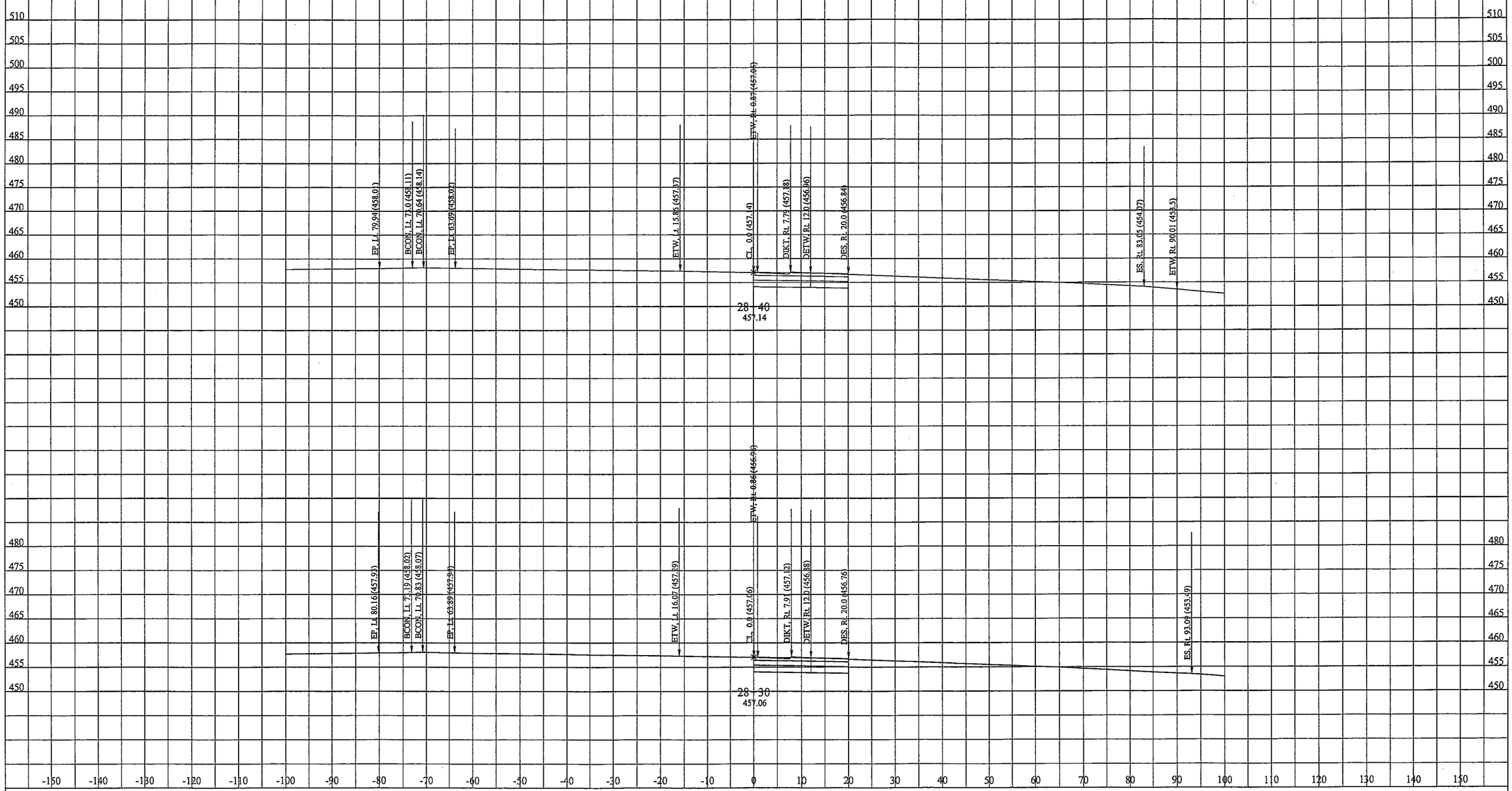

DATE: 6/23/2012

KC Project: 0817B File: D:\EA110781\0817B\AZUSA\a5mod20\a5mod20.ear

DIST/CO/RTE/PM: 07/LA/RTE 10

PROJECT ID: 0700000085

SCALE: 1" = 10' Horiz.
1" = 10' Vert.

All Dimensions are US Survey Feet

A5
CROSS SECTIONS

SHEET 63 OF XXX

DESIGN STUDY ONLY

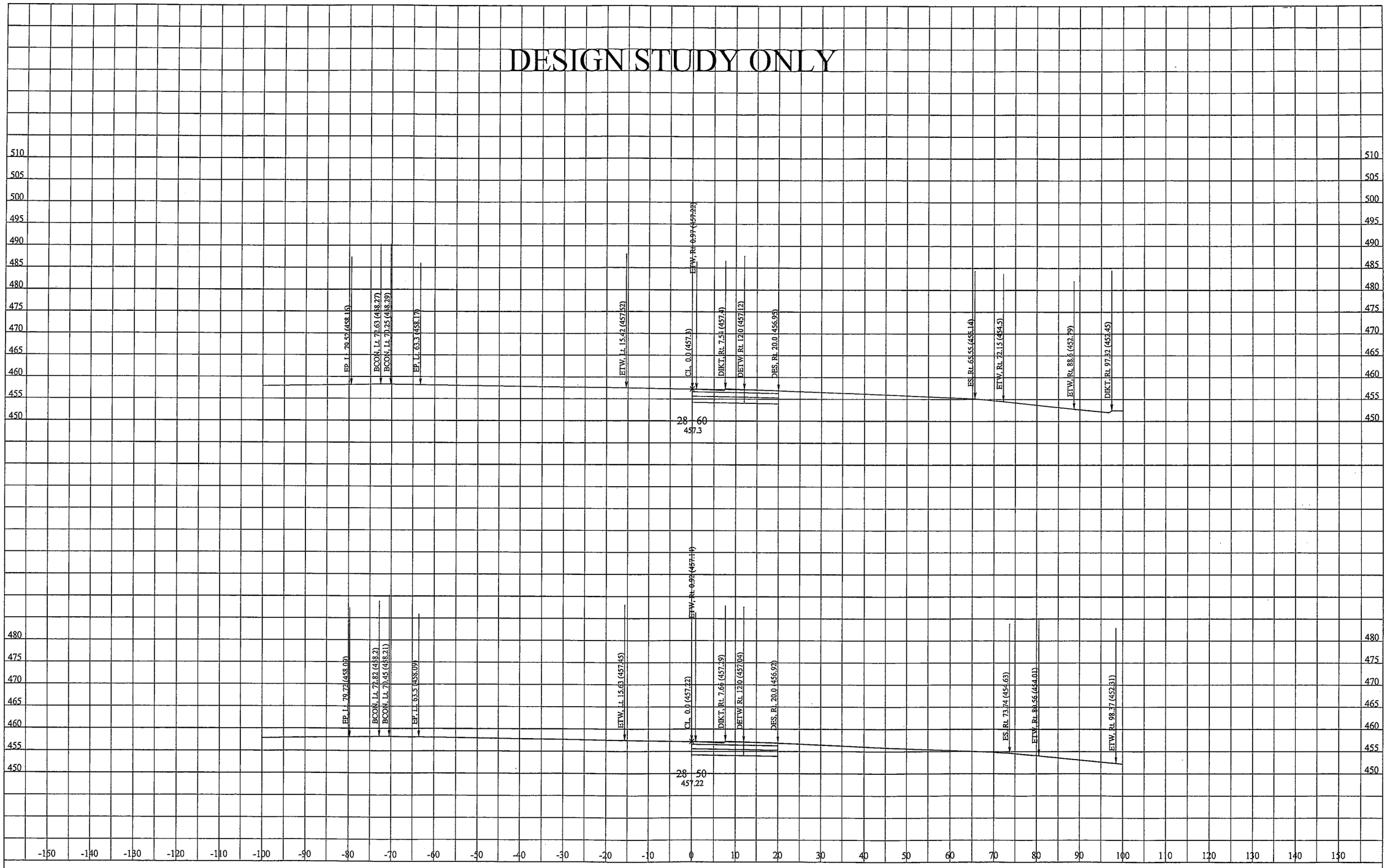

DATE: 6/23/2012

KC Project: 0817B File: D:\EA110781\0817B\AZUSA\a5mod20\a5mod20.ear

DIST/CO/RTE/PM: 07/LA/RTE 10

PROJECT ID: 0700000085

SCALE: 1" = 10' Horiz.
1" = 10' Vert.

All Dimensions are US Survey Feet

A5

CROSS SECTIONS

SHEET 64 OF XXX

DESIGN STUDY ONLY

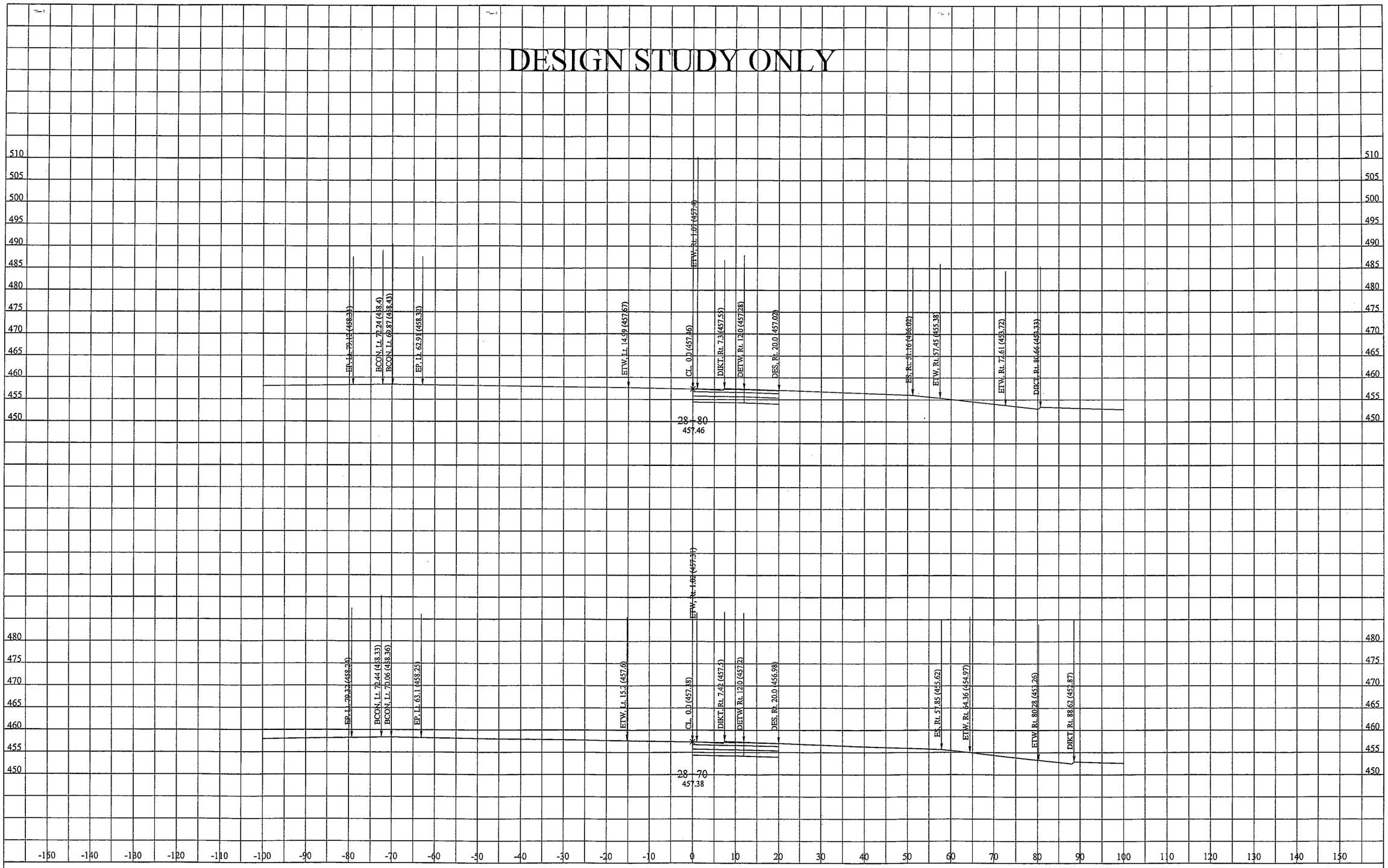

DATE: 6/23/2012

KC Project: 0817B File: D:\EA110781\0817B\AZUSA\a5mod20\a5mod20.ear

DIST/CO/RTE/PM: 07/LA/RTE 10

PROJECT ID: 0700000085

SCALE: 1" = 10' Horiz.
1" = 10' Vert.

All Dimensions are US Survey Feet

A5
CROSS SECTIONS

SHEET 65 OF XXX

DESIGN STUDY ONLY

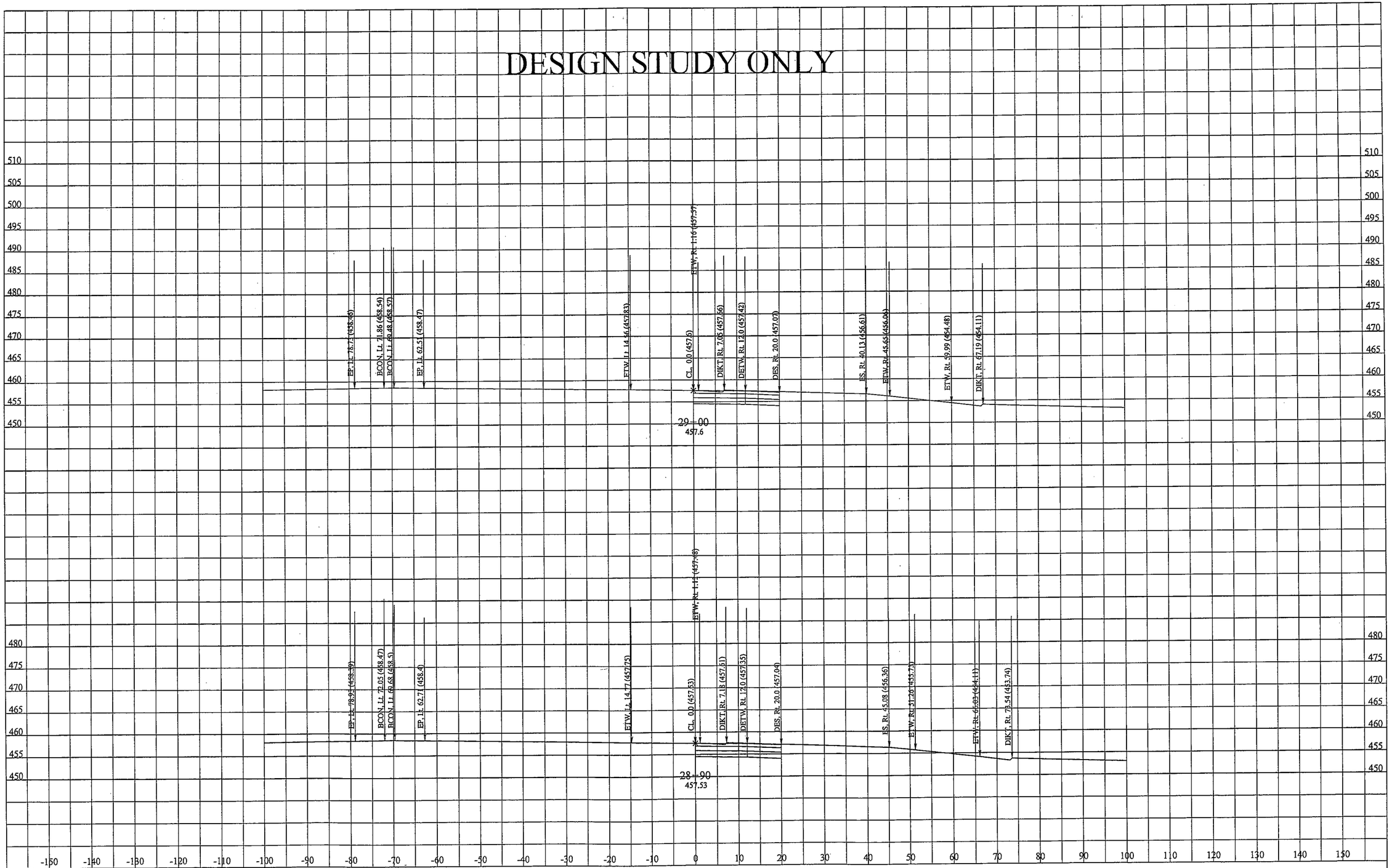

DATE: 6/23/2012

KC Project: 0817B File: D:\EA110781\0817B\AZUSA\a5mod20\a5mod20.ear

DIST/CO/RTE/PM: 07/LA/RTE 10

PROJECT ID: 0700000085

SCALE: 1" = 10' Horiz.
1" = 10' Vert.

All Dimensions are US Survey Feet

A5

CROSS SECTIONS

SHEET 66 OF XXX

DESIGN STUDY ONLY

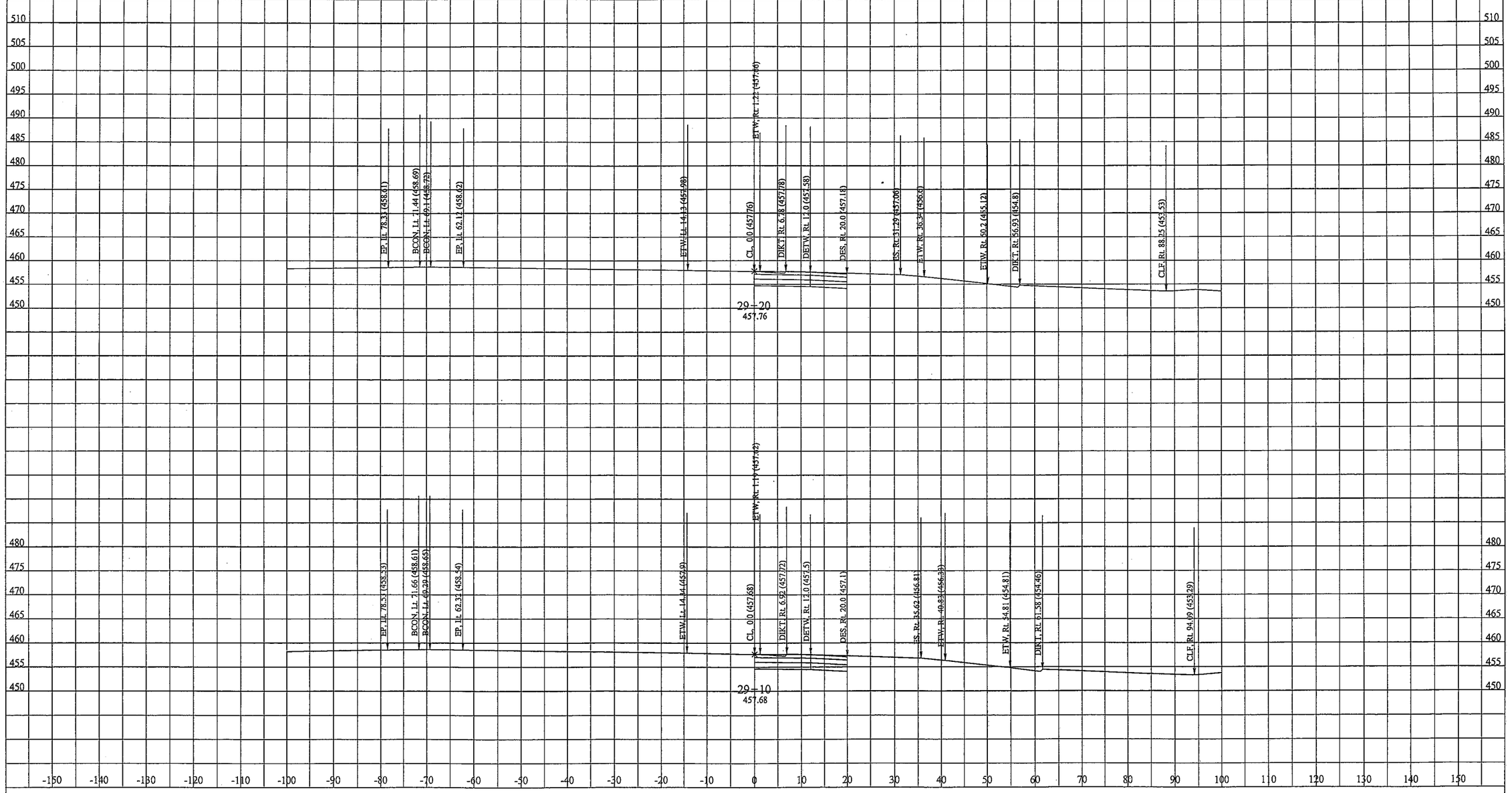

DATE: 6/23/2012

KC Project: 0817B File: D:\EA110781\0817B\AZUSA\a5mod20\a5mod20.ear

DIST/CO/RTE/PM: 07/LA/RTE 10

PROJECT ID: 0700000085

SCALE: 1" = 10' Horiz.
1" = 10' Vert.

All Dimensions are US Survey Feet

A5

CROSS SECTIONS

SHEET 67 OF XXX

DESIGN STUDY ONLY

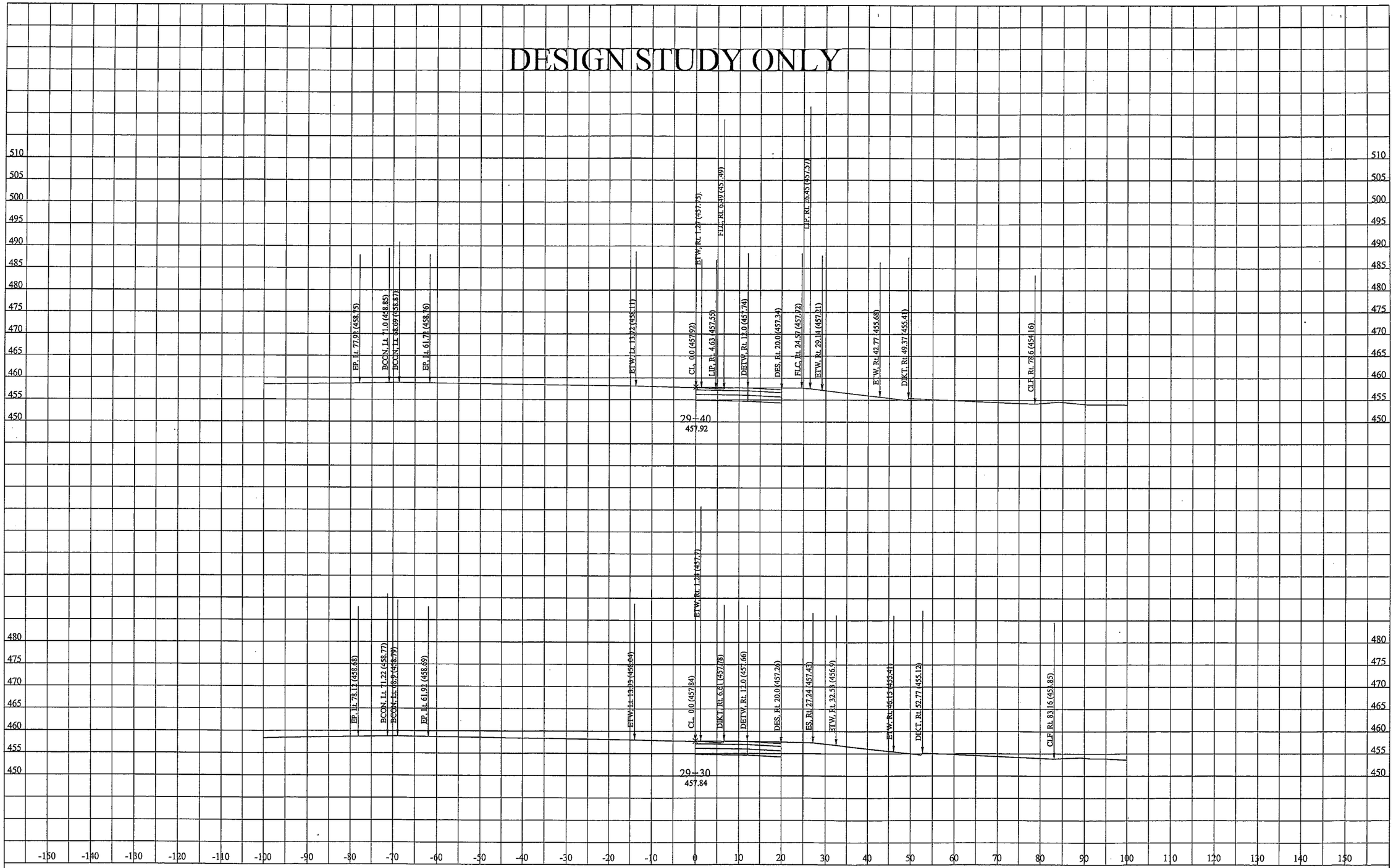

DATE: 6/23/2012

KC Project: 0817B File: D:\EA110781\0817B\AZUSA\a5mod20\a5mod20.ear

DIST/CO/RTE/PM: 07/LA/RTE 10

PROJECT ID: 0700000085

SCALE: 1" = 10' Horiz.
1" = 10' Vert.

All Dimensions are US Survey Feet

A5

CROSS SECTIONS

SHEET 68 OF XXX

DESIGN STUDY ONLY

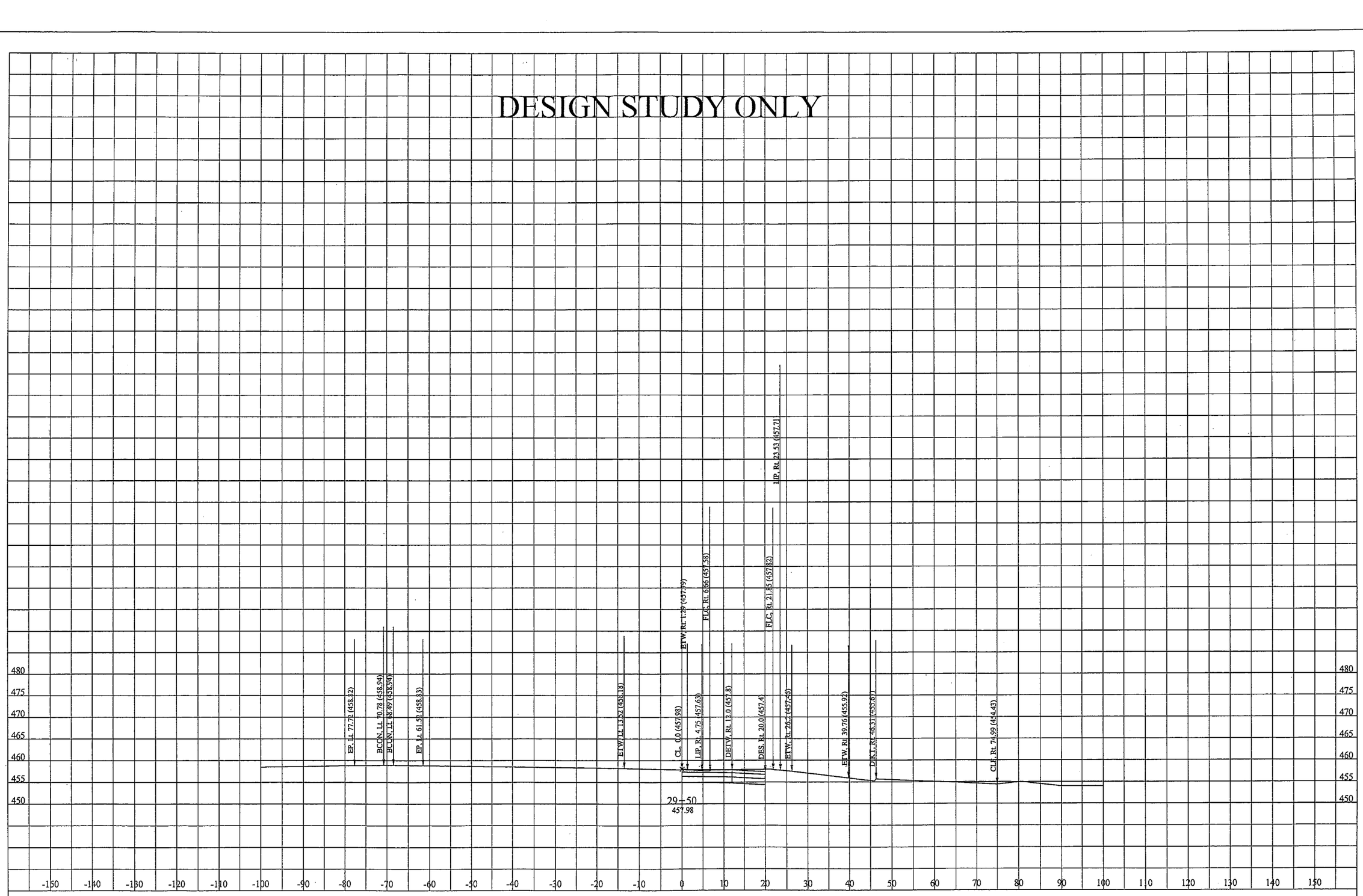

DATE: 6/23/2012

KC Project: 0817B File: D:\EA110781\0817B\AZUSA\a5mod20\a5mod20.ear

DIST/CO/RTE/PM: 07/LA/RTE 10

PROJECT ID: 0700000085

SCALE: 1" = 10' Horiz.
1" = 10' Vert.

All Dimensions are US Survey Feet

A5
CROSS SECTIONS

DESIGN STUDY ONLY

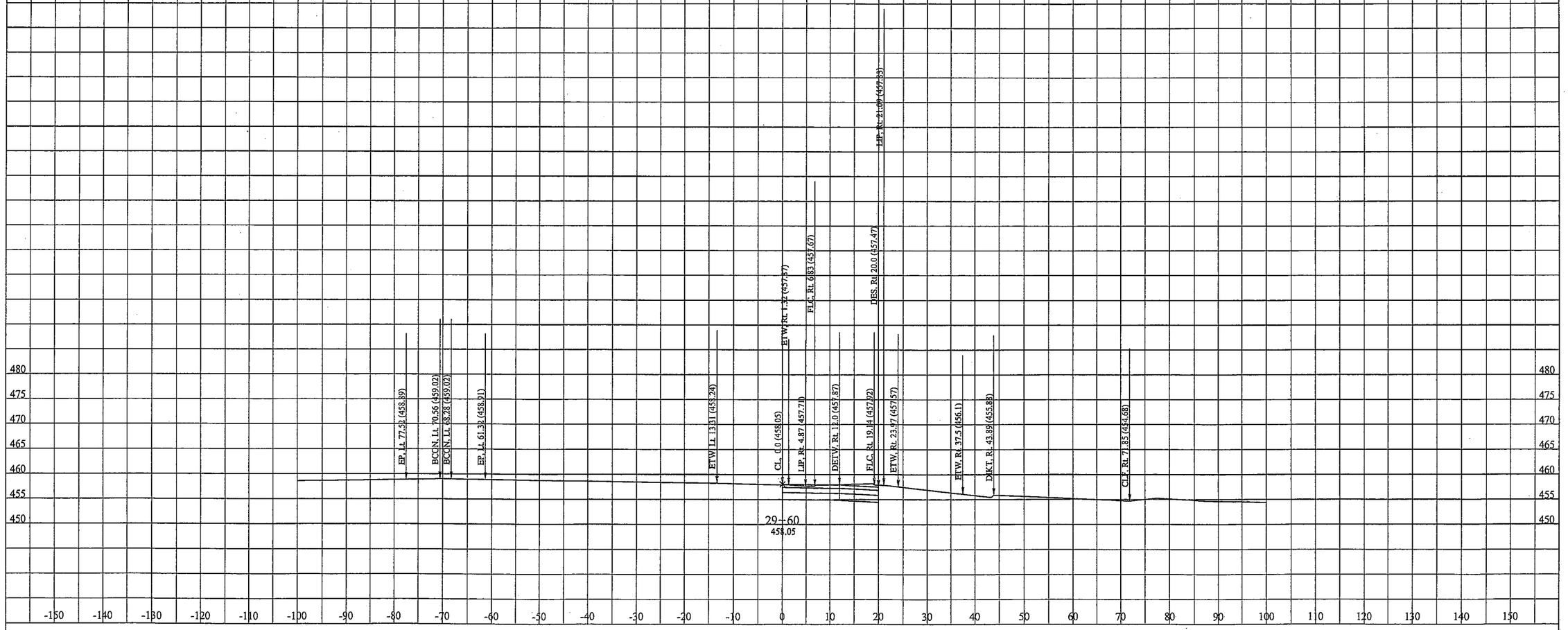

DATE: 6/23/2012

KC Project: 0817B File: D:\EA110781\0817B\AZUSA\a5mod20\a5mod20.ear

DIST/CO/RTE/PM: 07/LA/RTE 10

PROJECT ID: 0700000085

SCALE: 1" = 10' Horiz.
1" = 10' Vert.

All Dimensions are US Survey Feet

A5
CROSS SECTIONS

SHEET 70 OF XXX

DESIGN STUDY ONLY

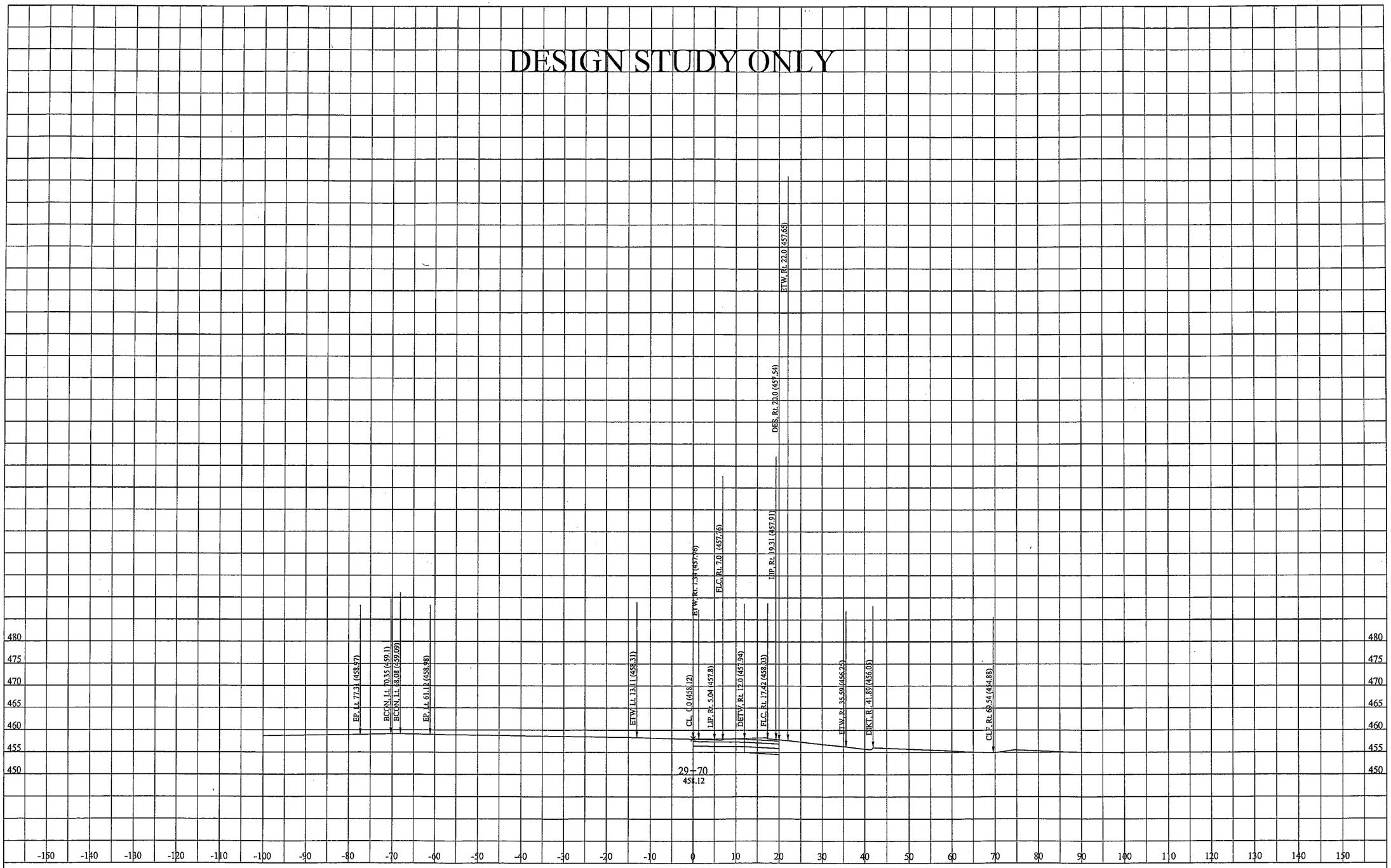

DATE: 6/23/2012

KC Project: 0817B File: D:\EA110781\0817B\AZUSA\a5mod20\a5mod20.ear

DIST/CO/RTE/PM: 07/LA/RTE 10

PROJECT ID: 0700000085

SCALE: 1" = 10' Horiz.
1" = 10' Vert.

All Dimensions are US Survey Feet

A5

CROSS SECTIONS

SHEET 71 OF XXX

DESIGN STUDY ONLY

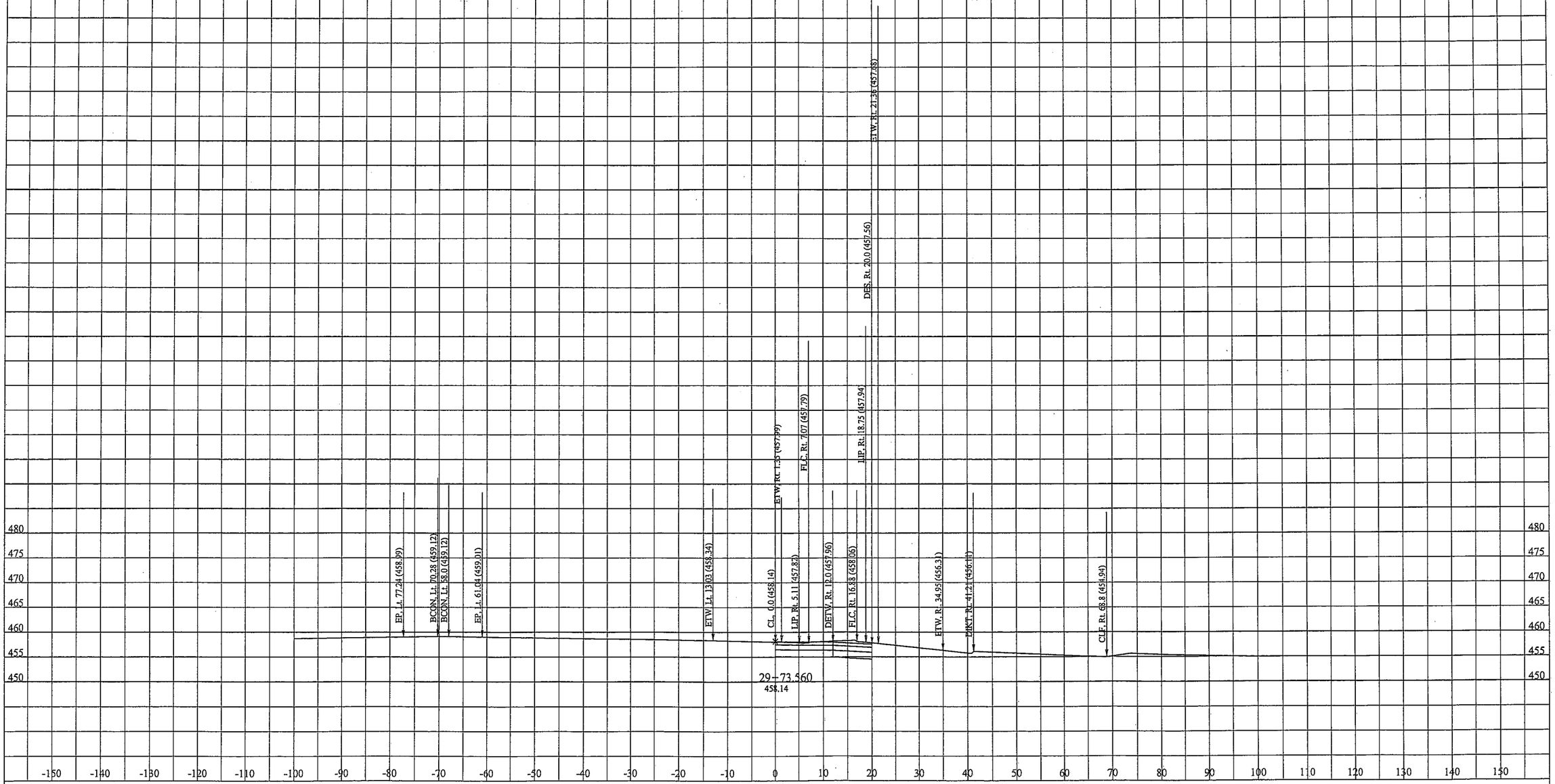

DATE: 6/23/2012

KC Project: 0817B File: D:\EA110781\0817B\AZUSA\a5mod20\a5mod20.ear

DIST/CO/RTE/PM: 07/LA/RTE 10

PROJECT ID: 0700000085

SCALE: 1" = 10' Horiz.
1" = 10' Vert.

All Dimensions are US Survey Feet

A5
CROSS SECTIONS
SHEET 72 OF XXX

A6 RAMP

DESIGN STUDY ONLY

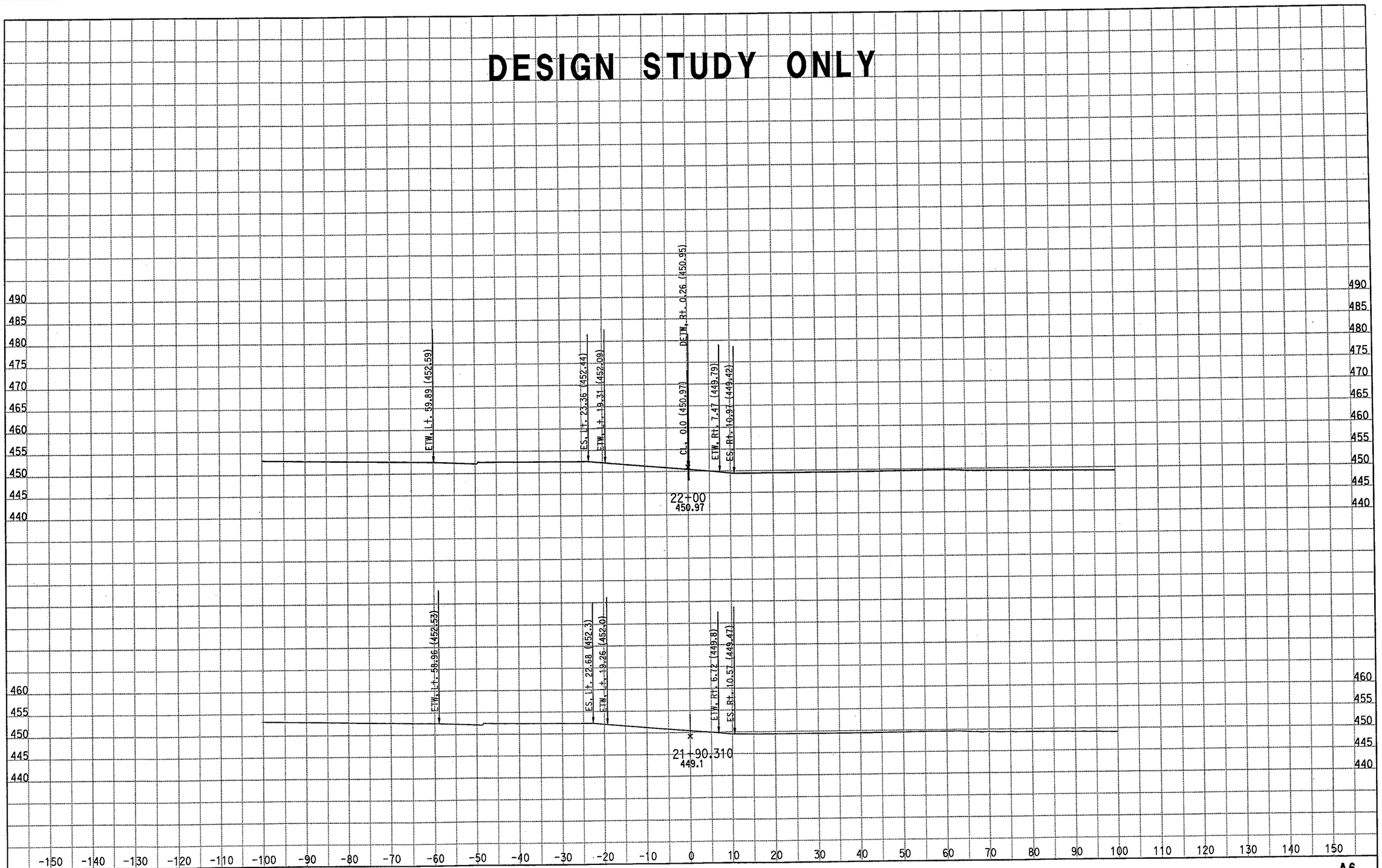

DATE: 3/2/2012

KC Project: 0817B File: D:\EA110781\0817B\AZUSA\A6BUSRAMP\a6mod17modxs.ear

SCALE: 1" = 10' Horiz.
1" = 10' Vert.

All Dimensions are US Survey Feet

A6

CROSS SECTIONS

SHEET 1 OF XXX

DESIGN STUDY ONLY

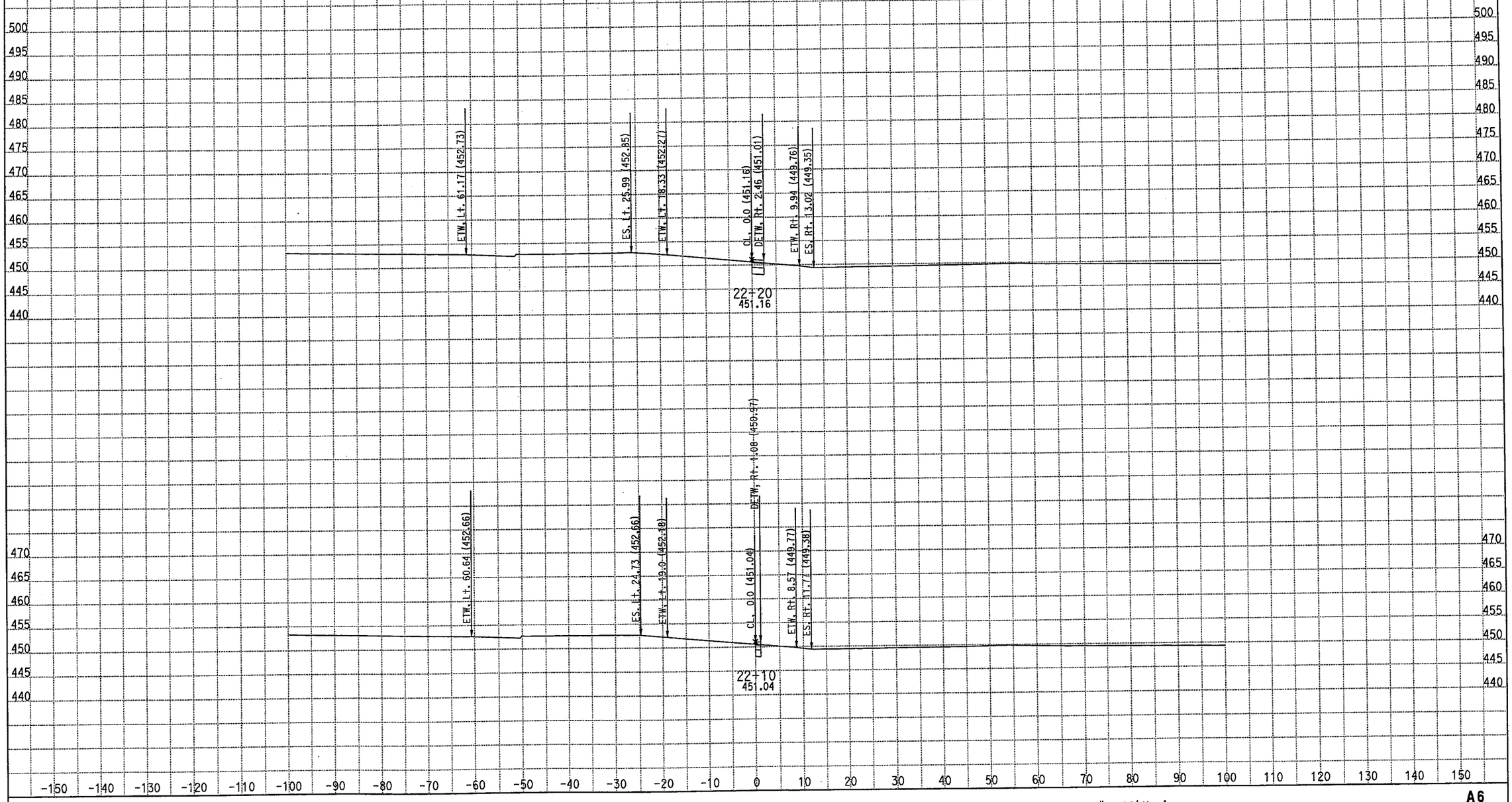

DATE: 3/2/2012

KC Project: 0817B File: D:\EA110781\0817B\AZUSA\A6BUSRAMP\a6mod17modxs.ear

SCALE: 1" = 10' Horiz.
1" = 10' Vert.

All Dimensions are US Survey Feet

A6

CROSS SECTIONS

SHEET 2 OF XXX

DESIGN STUDY ONLY



DATE: 3/2/2012

KC Project: 0817B File: D:\EA110781\0817B\AZUSA\A6BUSRAMP\a6mod17modxs.ear

SCALE: 1" = 10' Horiz.
1" = 10' Vert.

All Dimensions are US Survey Feet

A6

CROSS SECTIONS

SHEET 3 OF XXX

DESIGN STUDY ONLY

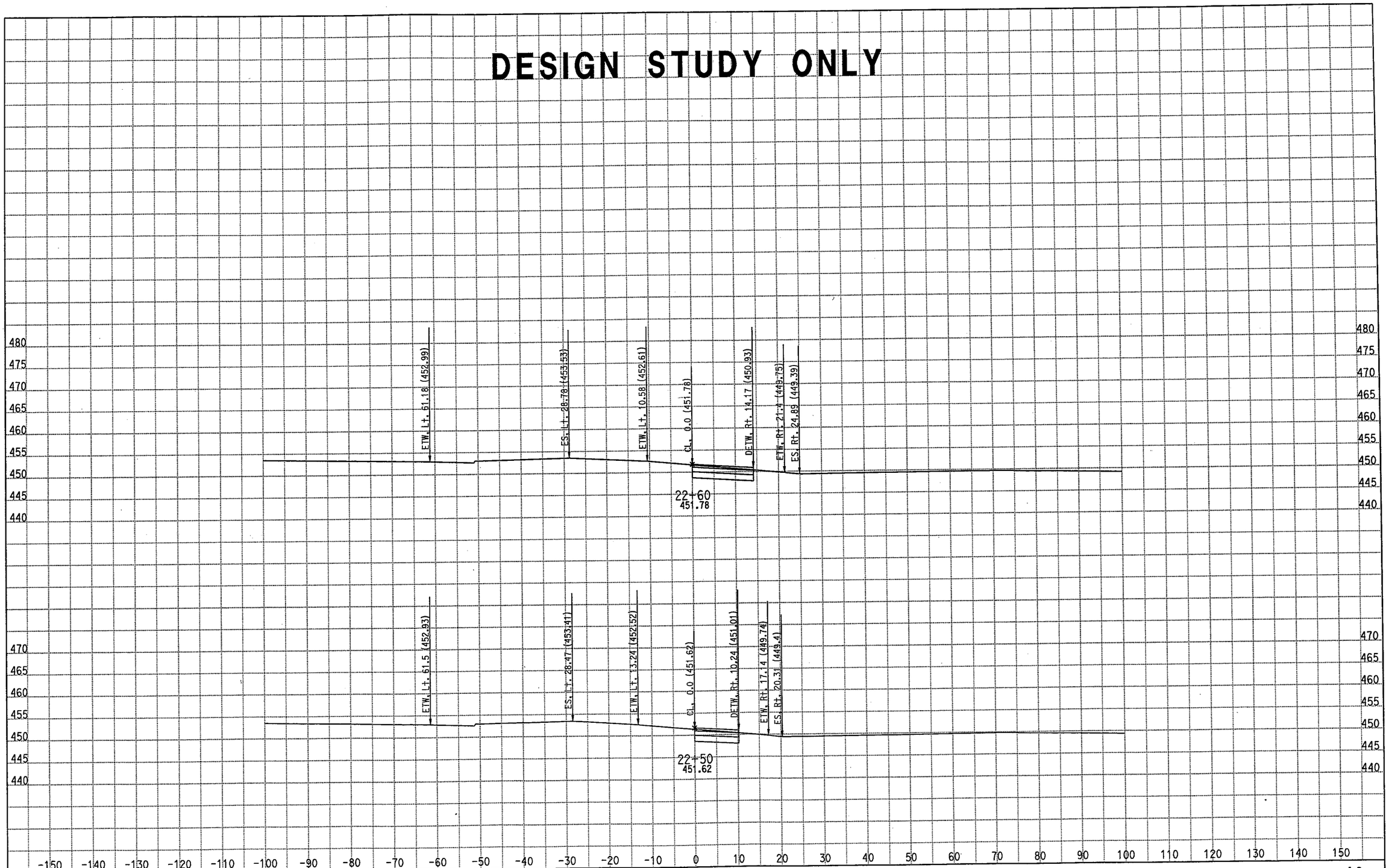

DATE: 3/2/2012

KC Project: 0817B File: D:\EA110781\0817B\AZUSA\A6BUSRAMP\a6mod17modxs.ear

SCALE: 1" = 10' Horiz.
1" = 10' Vert.

All Dimensions are US Survey Feet

A6
CROSS SECTIONS
SHEET 4 OF XXX

DESIGN STUDY ONLY

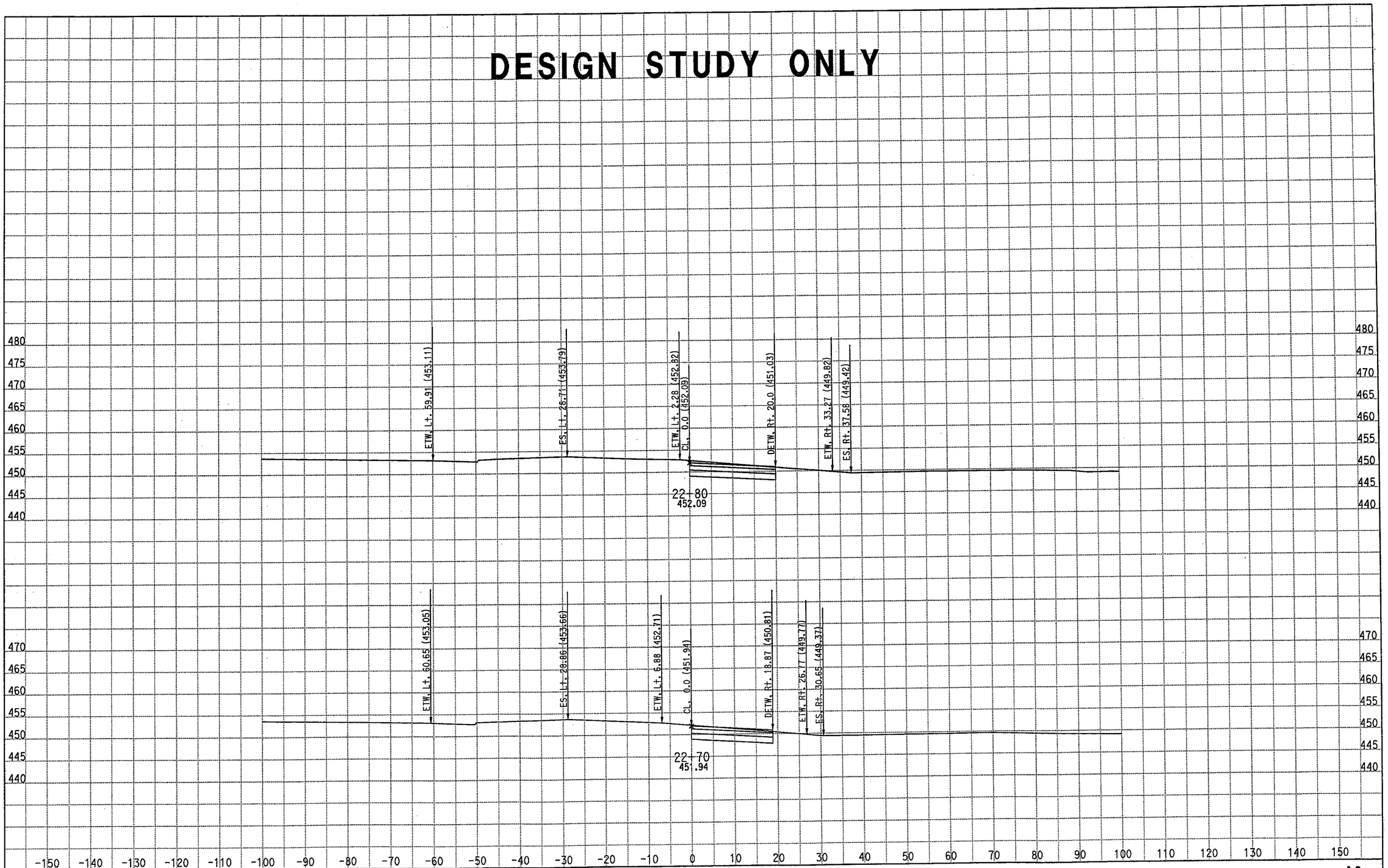

DATE: 3/2/2012

KC Project: 0817B File: D:\EA110781\0817B\AZUSA\A6BUSRAMP\a6mod17modxs.ear

SCALE: 1" = 10' Horiz.
1" = 10' Vert.

All Dimensions are US Survey Feet

A6
CROSS SECTIONS
SHEET 5 OF XXX

DESIGN STUDY ONLY

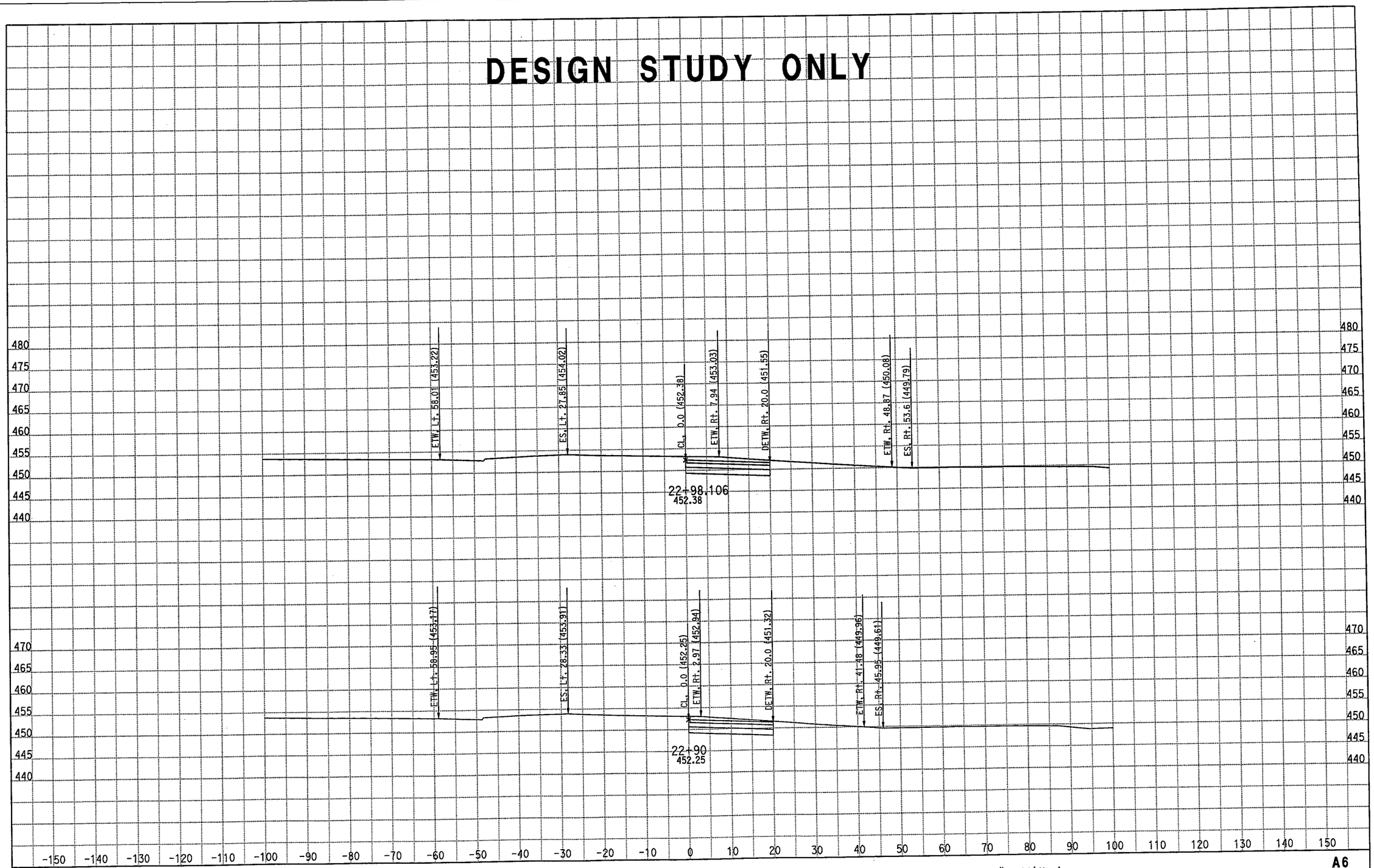

DATE: 3/2/2012

KC Project: 0817B File: D:\EA110781\0817B\AZUSA\A6BUSRAMP\a6mod17modxs.ear

SCALE: 1" = 10' Horiz.
1" = 10' Vert.

All Dimensions are US Survey Feet

A6

CROSS SECTIONS

SHEET 6 OF XXX

DESIGN STUDY ONLY

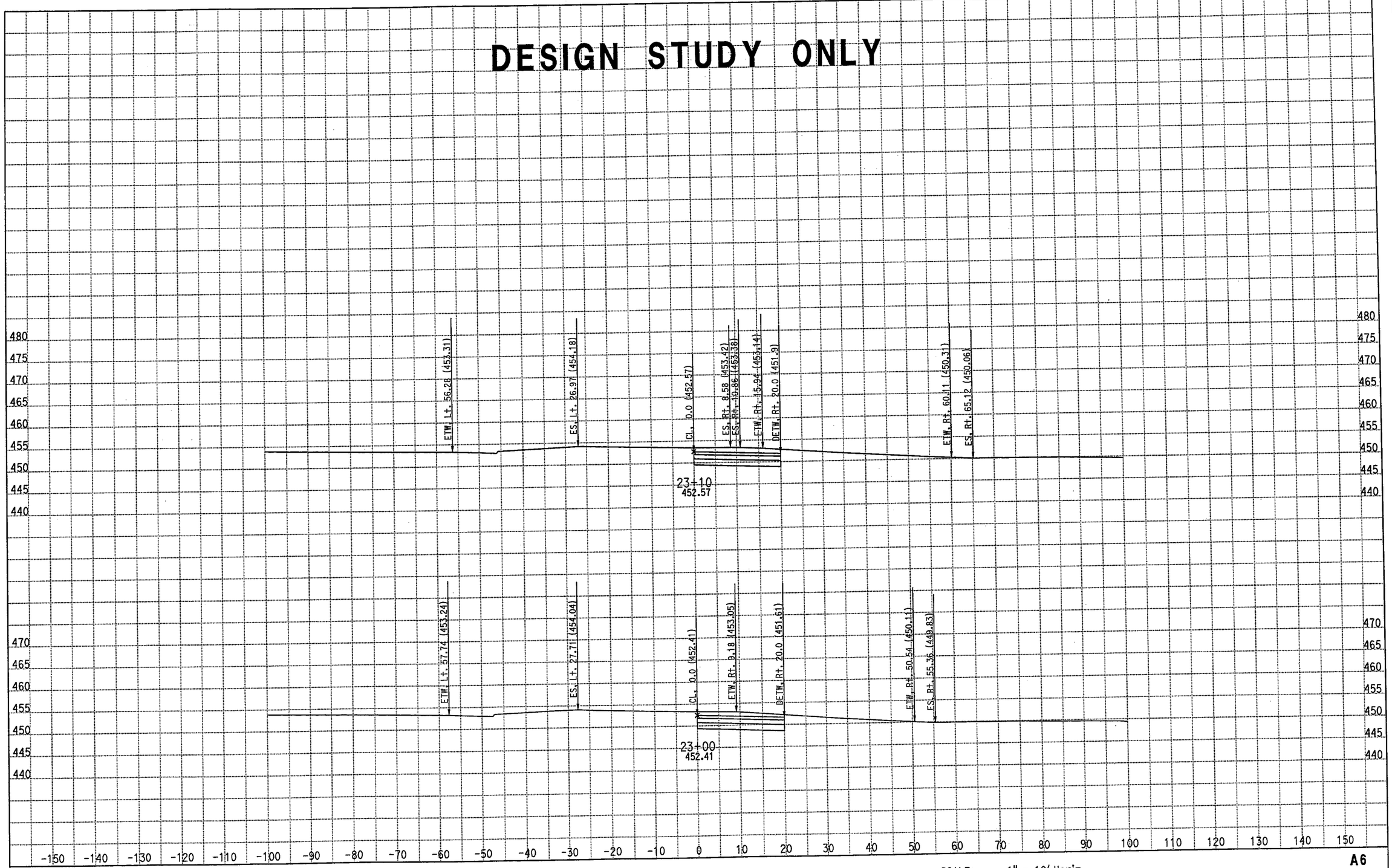

SCALE: 1" = 10' Horiz.
1" = 10' Vert.

All Dimensions are US Survey Feet

A6
CROSS SECTIONS
SHEET 7 OF XXX

DATE: 3/2/2012
KC Project: 0817B File: D:\EA110781\0817B\AZUSA\A6BUSRAMP\a6mod17modxs.ear

DESIGN STUDY ONLY

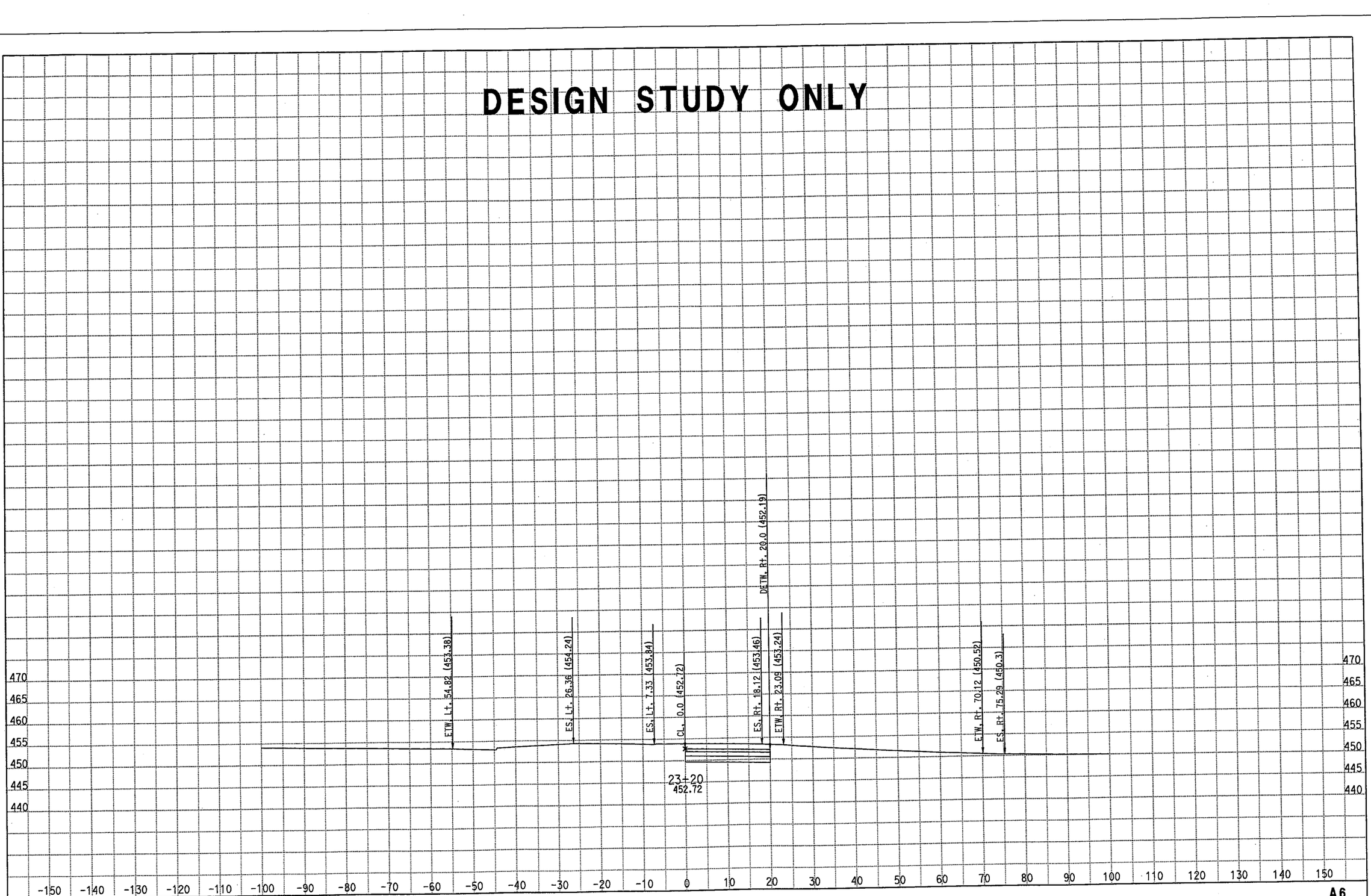

DATE: 3/2/2012

KC Project: 0817B File: D:\EA110781\0817B\AZUSA\A6BUSRAMP\a6mod17modxs.ear

SCALE: 1" = 10' Horiz.
1" = 10' Vert.

All Dimensions are US Survey Feet

A6
CROSS SECTIONS
SHEET 8 OF XXX

DESIGN STUDY ONLY

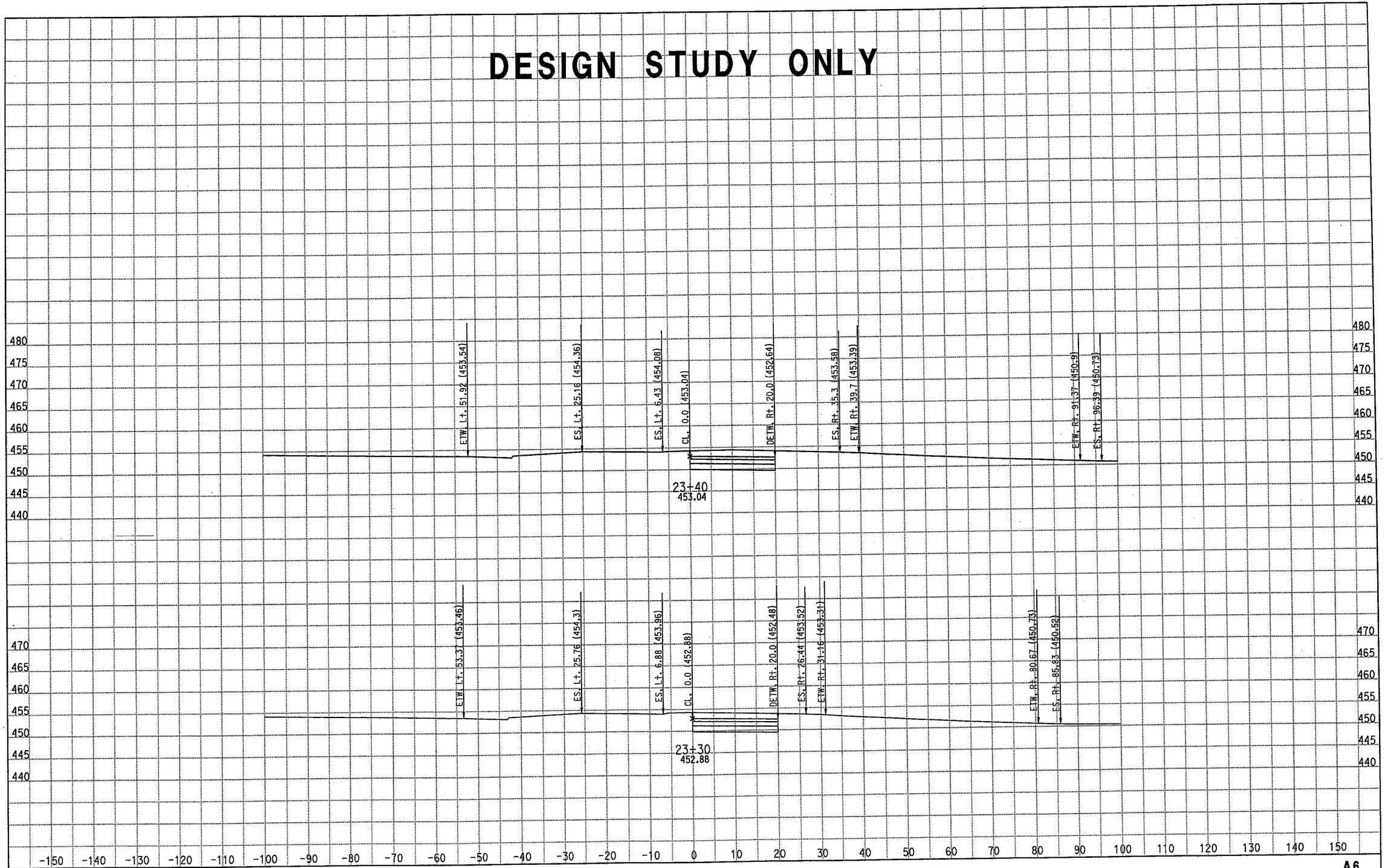

DATE: 3/2/2012

KC Project: 0817B File: D:\EA110781\0817B\AZUSA\A6BUSRAMP\a6mod17modxs.ear

SCALE: 1" = 10' Horiz.
1" = 10' Vert.

All Dimensions are US Survey Feet

A6

CROSS SECTIONS

SHEET 9 OF XXX

DESIGN STUDY ONLY

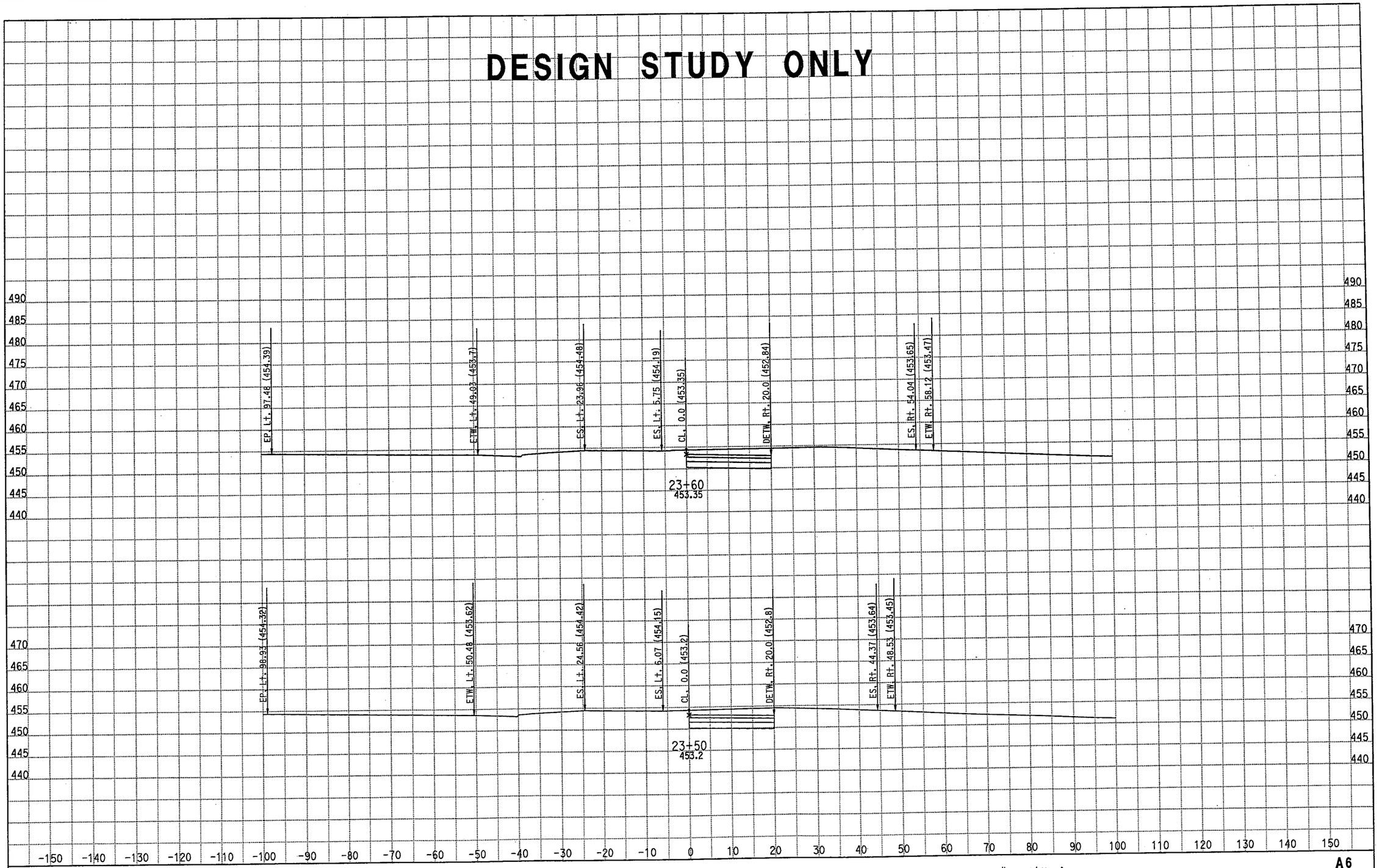

DATE: 3/2/2012
KC Project: 0817B File: D:\EA110781\0817B\AZUSA\A6BUSRAMP\a6mod17modxs.ear

SCALE: 1" = 10' Horiz.
1" = 10' Vert.

All Dimensions are US Survey Feet

A6
CROSS SECTIONS
SHEET 10 OF XXX

DESIGN STUDY ONLY

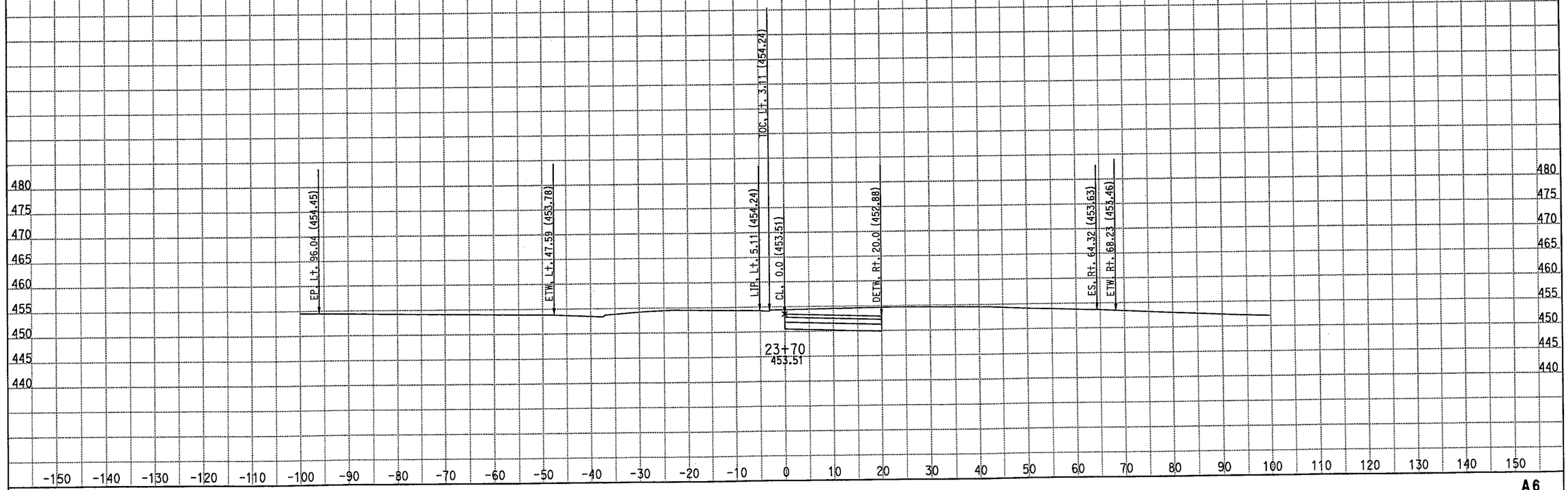

DATE: 3/2/2012
KC Project: 0817B File: D:\EA110781\0817B\AZUSA\A6BUSRAMP\a6mod17modxs.ear

SCALE: 1" = 10' Horiz.
1" = 10' Vert.

All Dimensions are US Survey Feet

A6
CROSS SECTIONS
SHEET 11 OF XXX

DESIGN STUDY ONLY



DATE: 3/2/2012

KC Project: 0817B File: D:\EA110781\0817B\AZUSA\A6BUSRAMP\a6mod17modxs.ear

SCALE: 1" = 10' Horiz.
1" = 10' Vert.

All Dimensions are US Survey Feet

A6
CROSS SECTIONS
SHEET 12 OF XXX

DESIGN STUDY ONLY

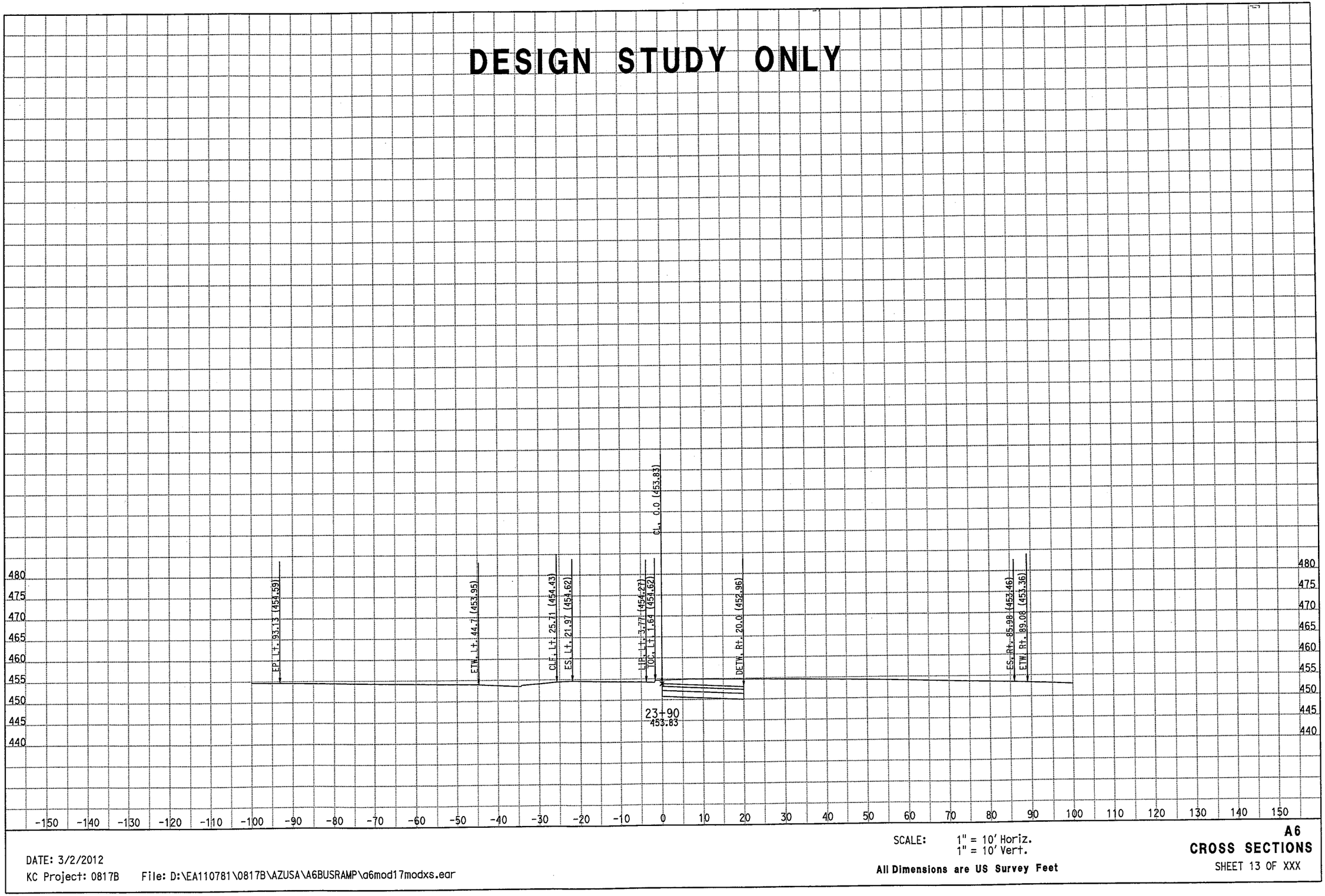

DATE: 3/2/2012

KC Project: 0817B File: D:\EA110781\0817B\AZUSA\A6BUSRAMP\a6mod17modxs.ear

SCALE: 1" = 10' Horiz.
1" = 10' Vert.

All Dimensions are US Survey Feet

A6
CROSS SECTIONS
SHEET 13 OF XXX

DESIGN STUDY ONLY

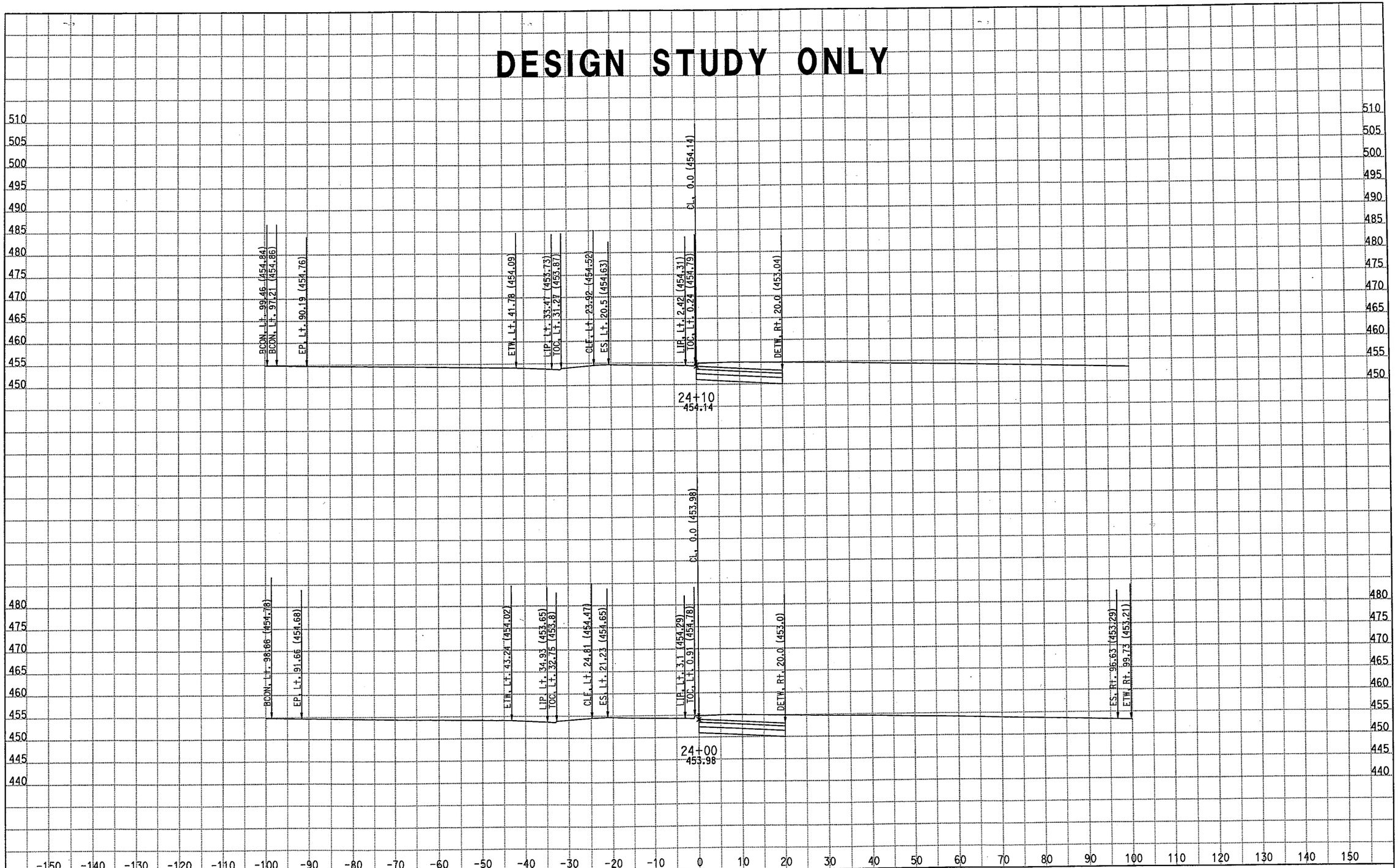

DATE: 3/2/2012

KC Project: 0817B File: D:\EA110781\0817B\AZUSA\A6BUSRAMP\a6mod17modxs.ear

SCALE: 1" = 10' Horiz.
1" = 10' Vert.

All Dimensions are US Survey Feet

A6
CROSS SECTIONS
SHEET 14 OF XXX

DESIGN STUDY ONLY

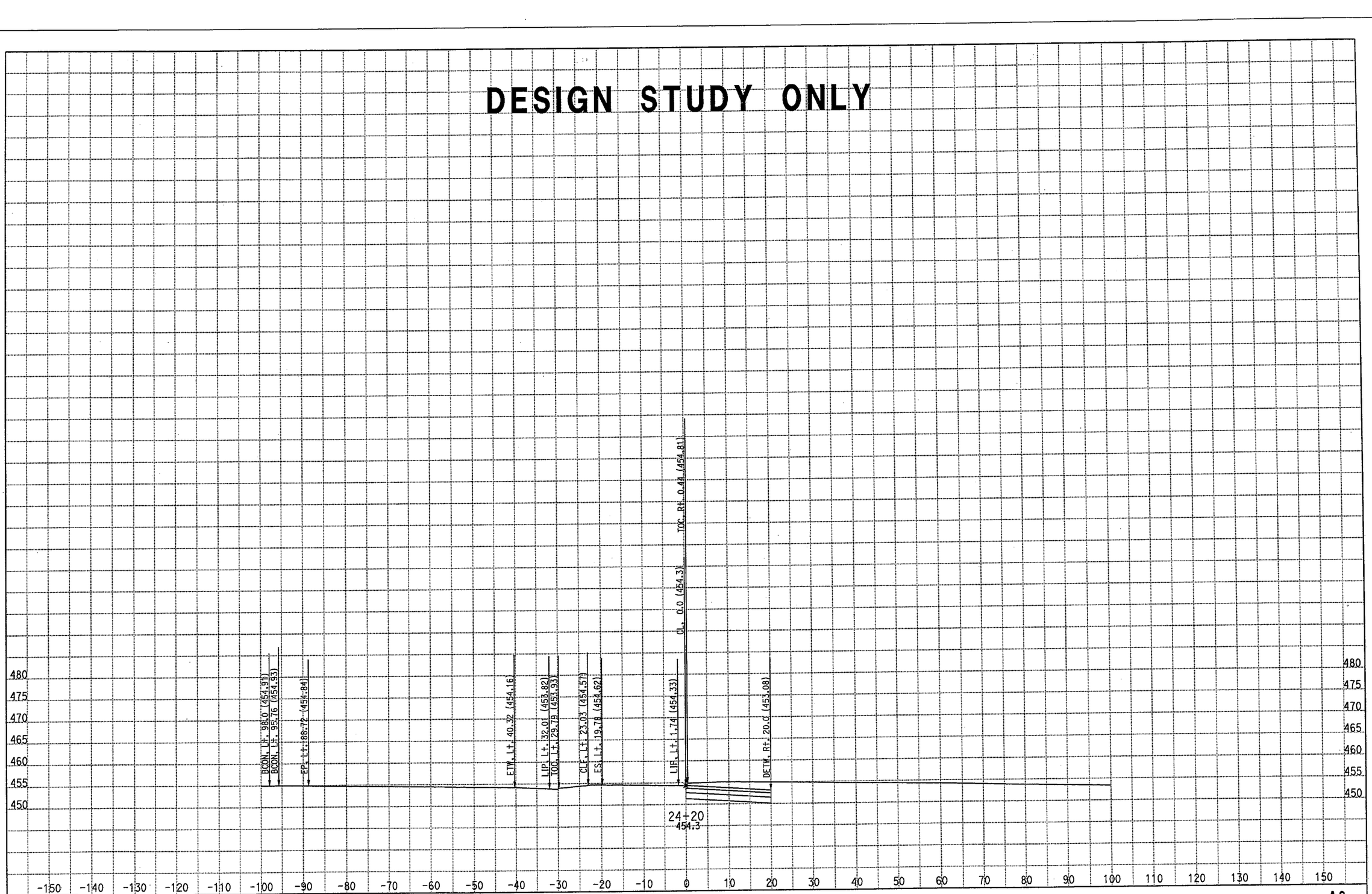

DATE: 3/2/2012

KC Project: 0817B File: D:\EA110781\0817B\AZUSA\A6BUSRAMP\a6mod17modxs.ear

SCALE: 1" = 10' Horiz.
1" = 10' Vert.

All Dimensions are US Survey Feet

A6
CROSS SECTIONS
SHEET 15 OF XXX

DESIGN STUDY ONLY

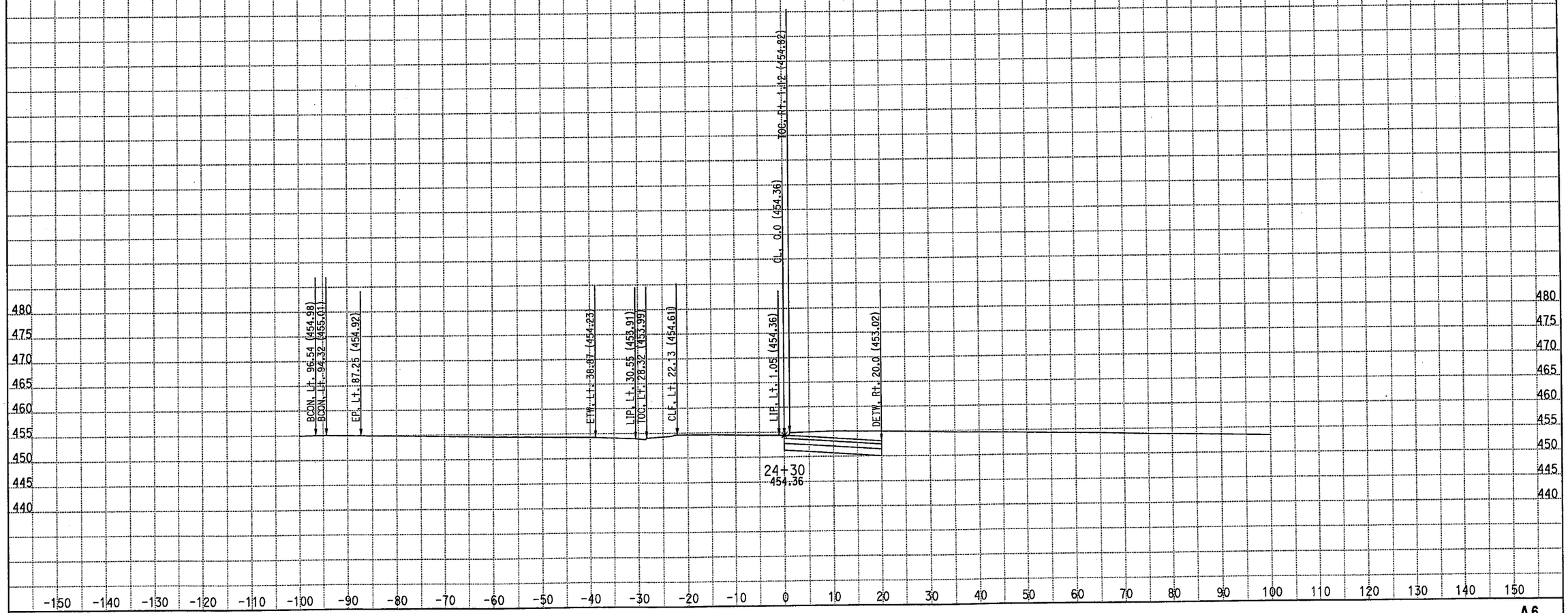

DATE: 3/2/2012

KC Project: 0817B File: D:\EA110781\0817B\AZUSA\A6BUSRAMP\a6mod17modxs.ear

SCALE: 1" = 10' Horiz.
1" = 10' Vert.

All Dimensions are US Survey Feet

A6

CROSS SECTIONS

SHEET 16 OF XXX

DESIGN STUDY ONLY

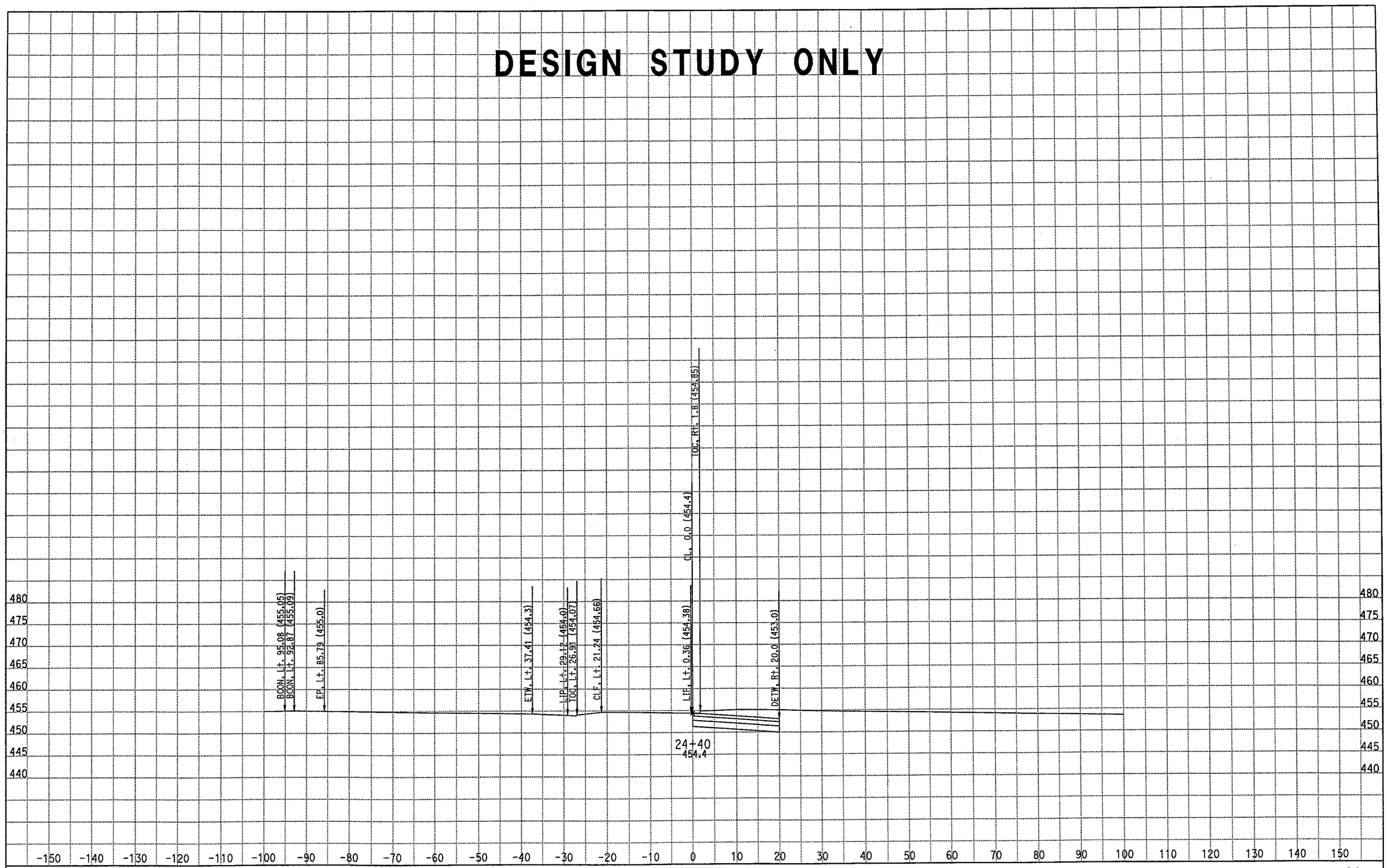

DATE: 3/2/2012

KC Project: 0817B File: D:\EA110781\0817B\AZUSA\A6BUSRAMP\a6mod17modxs.ear

SCALE: 1" = 10' Horiz.
1" = 10' Vert.

All Dimensions are US Survey Feet

A6
CROSS SECTIONS
SHEET 17 OF XXX

DESIGN STUDY ONLY

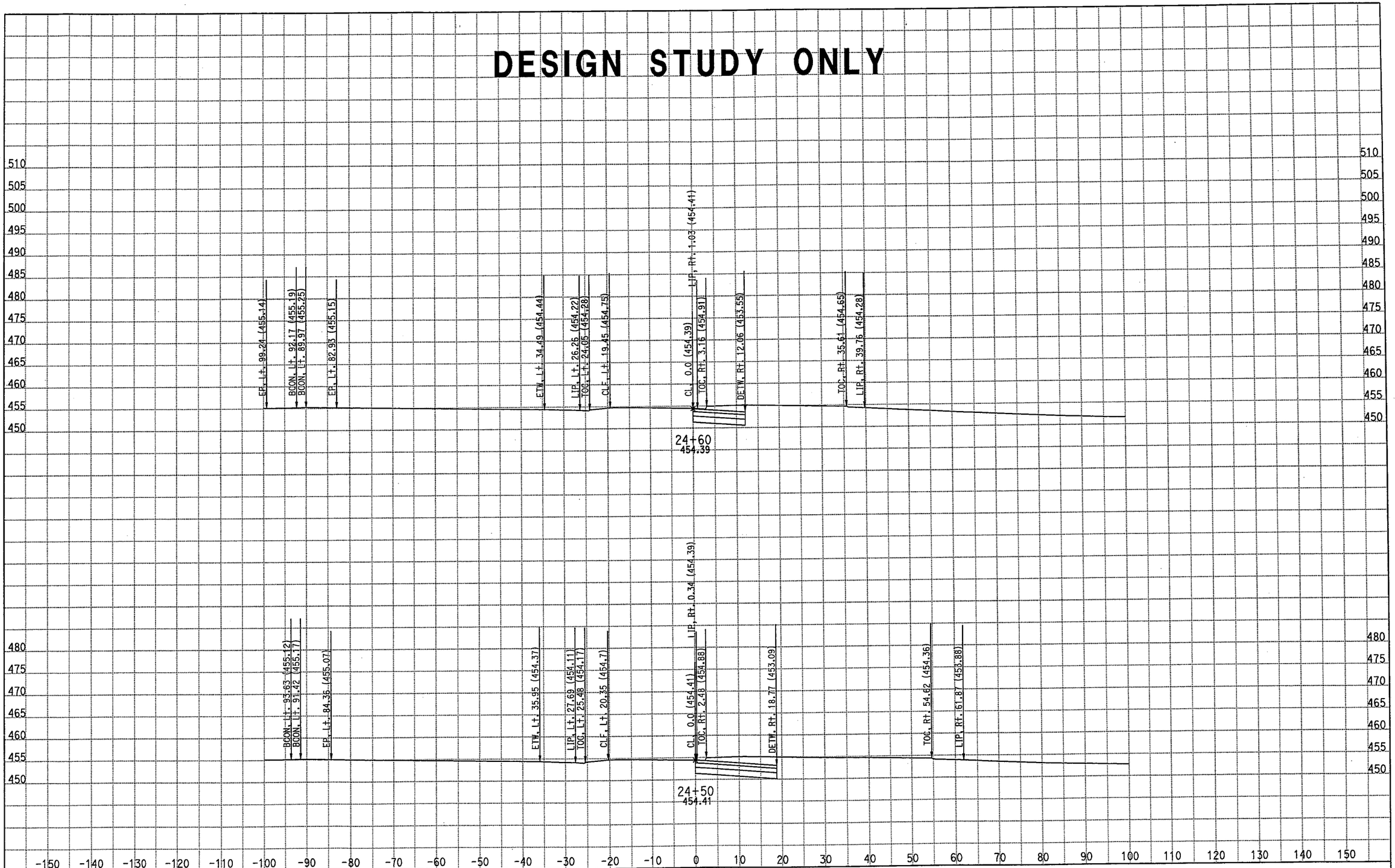

DATE: 3/2/2012

KC Project: 0817B File: D:\EA110781\0817B\AZUSA\A6BUSRAMP\a6mod17modxs.ear

SCALE: 1" = 10' Horiz.
1" = 10' Vert.

All Dimensions are US Survey Feet

A6
CROSS SECTIONS
SHEET 18 OF XXX

DESIGN STUDY ONLY

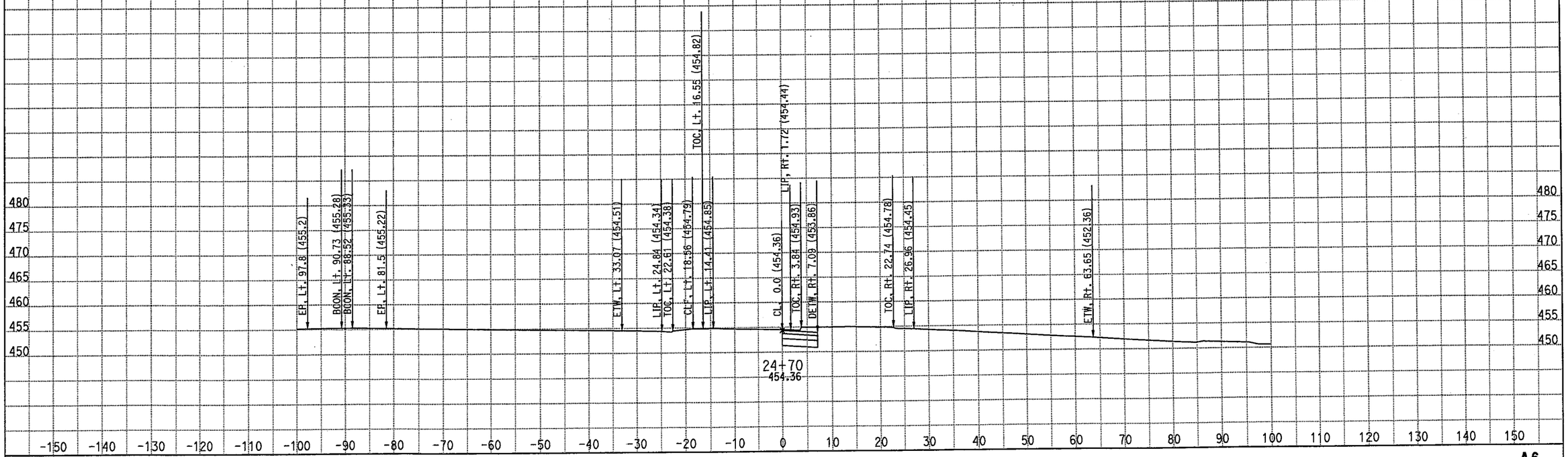

DATE: 3/2/2012

KC Project: 0817B File: D:\EA110781\0817B\AZUSA\A6BUSRAMP\a6mod17modxs.ear

SCALE: 1" = 10' Horiz.
1" = 10' Vert.

All Dimensions are US Survey Feet

A6
CROSS SECTIONS
SHEET 19 OF XXX

DESIGN STUDY ONLY

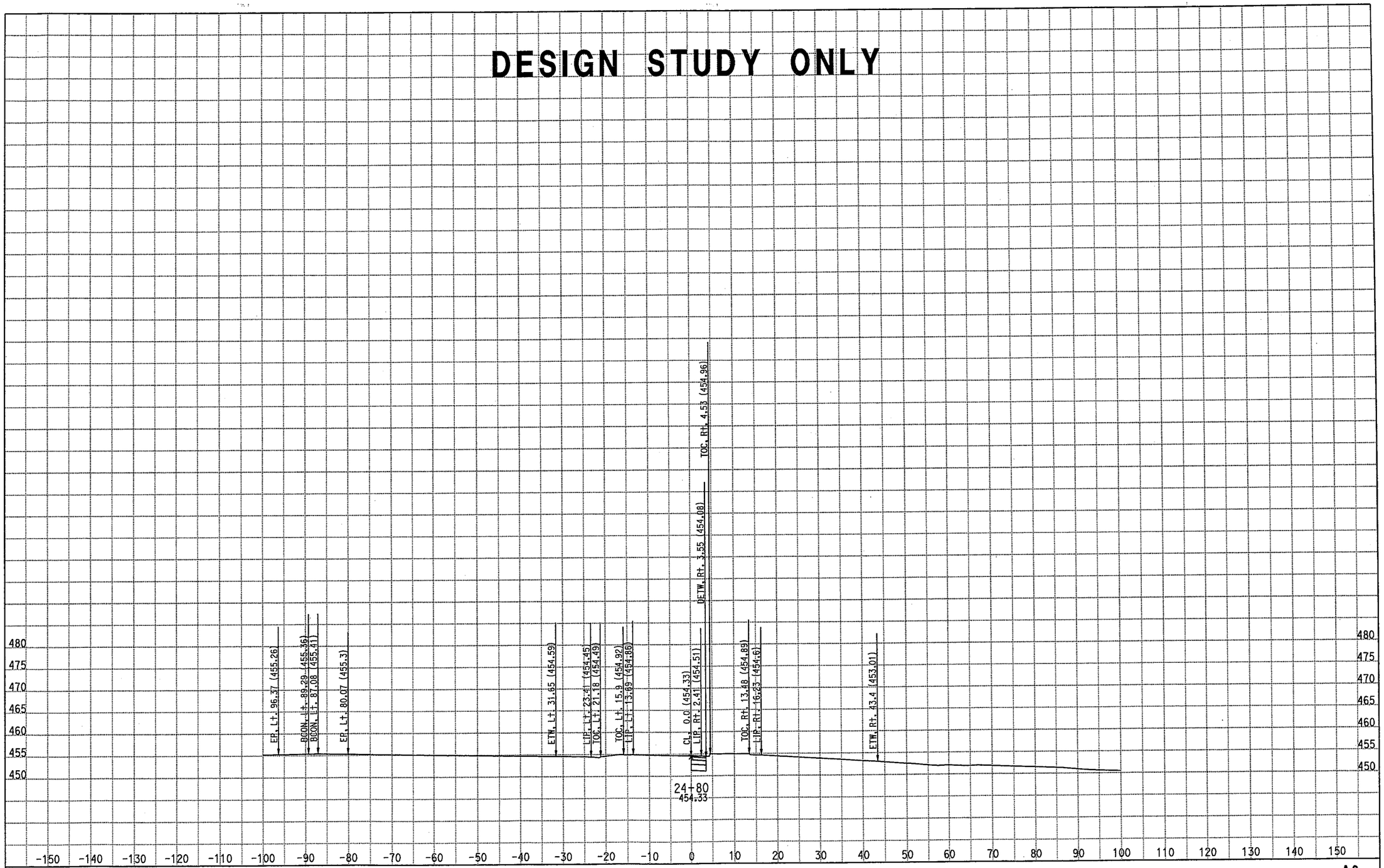

DATE: 3/2/2012

KC Project: 0817B File: D:\EA110781\0817B\AZUSA\A6BUSRAMP\a6mod17modxs.ear

SCALE: 1" = 10' Horiz.
1" = 10' Vert.

All Dimensions are US Survey Feet

A6
CROSS SECTIONS
SHEET 20 OF XXX

DESIGN STUDY ONLY

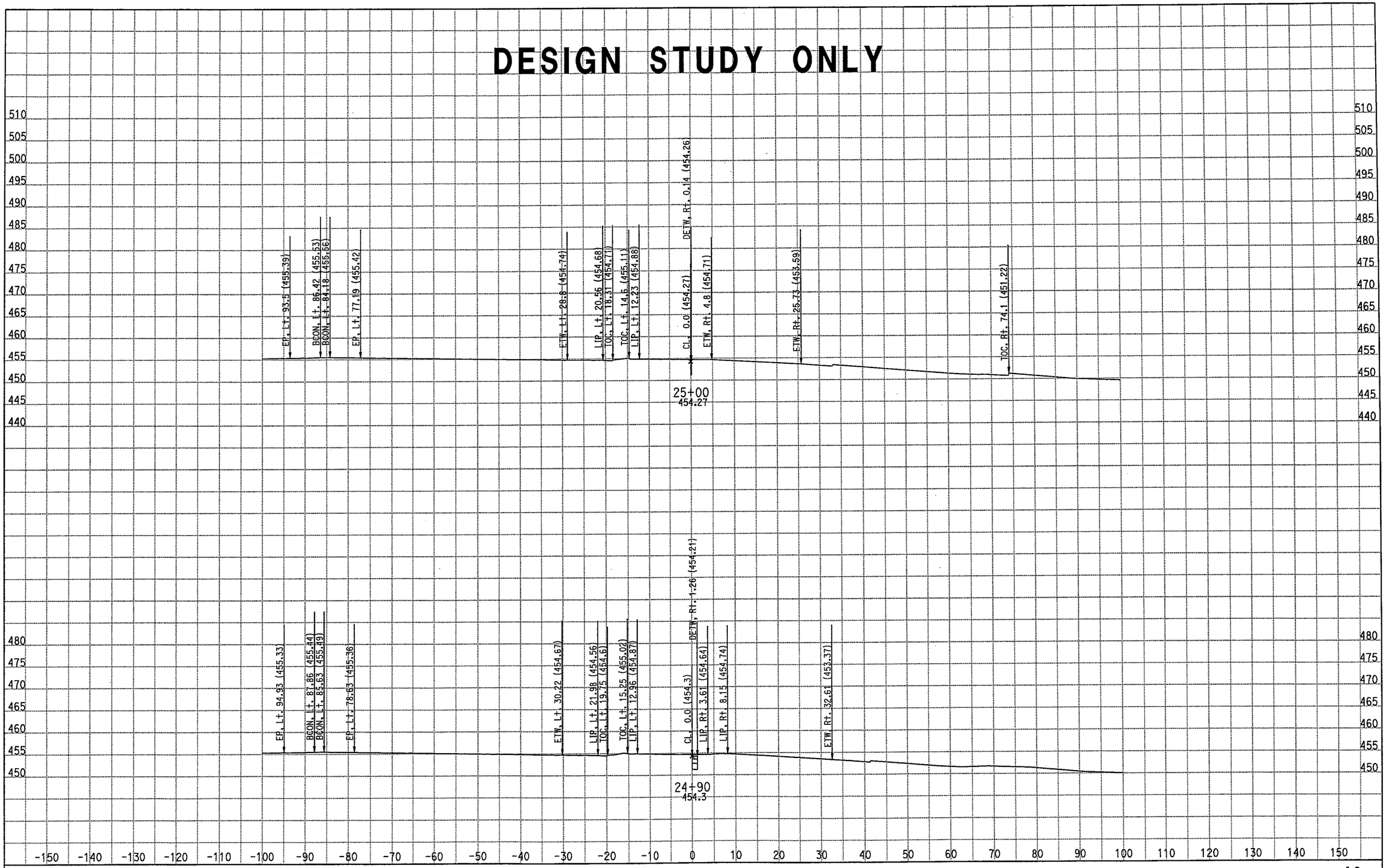

DATE: 3/2/2012

KC Project: 0817B File: D:\EA110781\0817B\AZUSA\A6BUSRAMP\a6mod17modxs.ear

SCALE: 1" = 10' Horiz.
1" = 10' Vert.

All Dimensions are US Survey Feet

A6

CROSS SECTIONS

SHEET 21 OF XXX

DESIGN STUDY ONLY

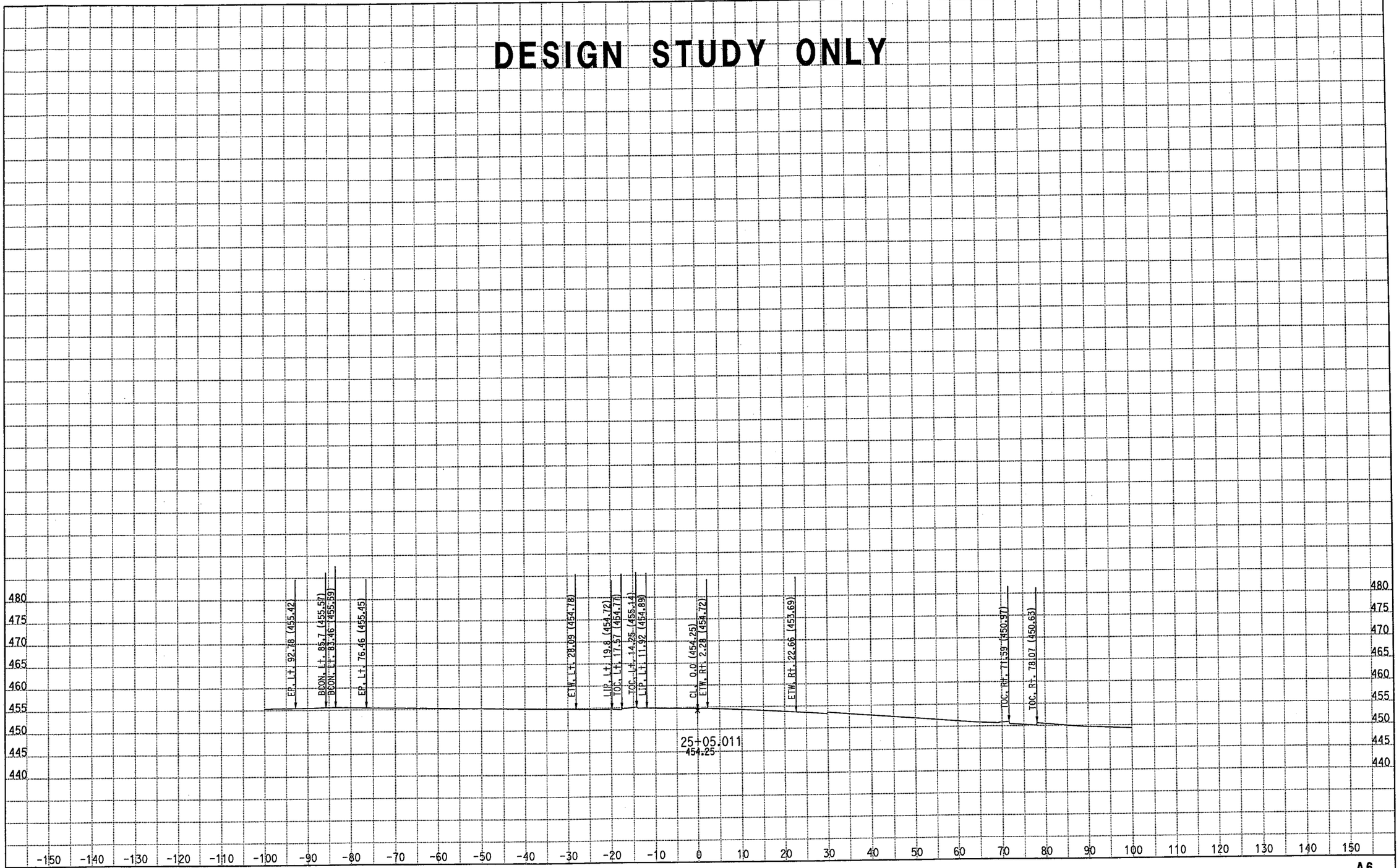

DATE: 3/2/2012
KC Project: 0817B File: D:\EA110781\0817B\AZUSA\A6BUSRAMP\a6mod17modxs.ear

SCALE: 1" = 10' Horiz.
1" = 10' Vert.

All Dimensions are US Survey Feet

A6
CROSS SECTIONS
SHEET 22 OF XXX