PUENTE Blvd

DESIGN STUDY ONLY

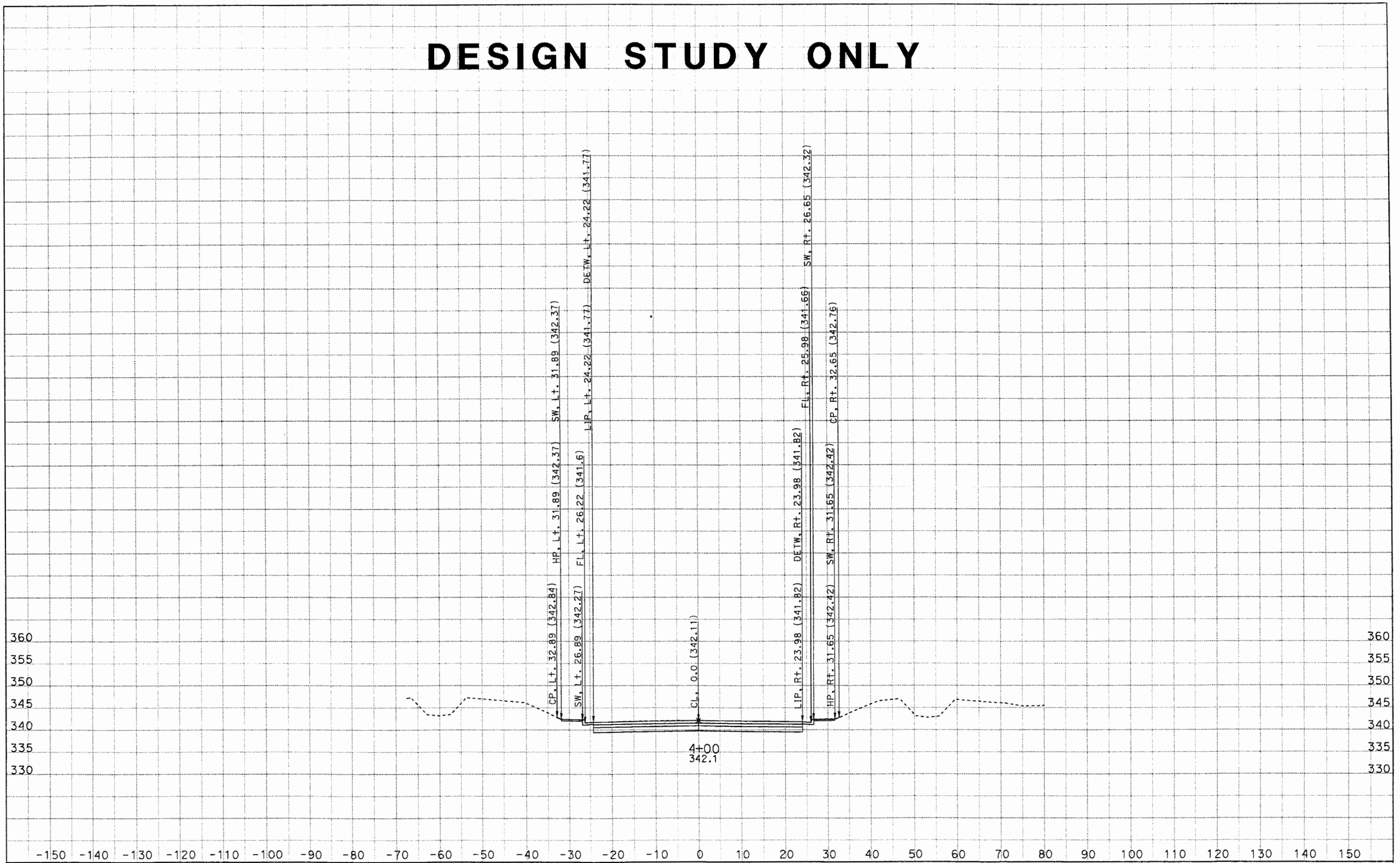

CREATED BY: Minh
DATE: 6/21/2012
KC Project: PUENTE

File: D:\Caice\project\PUENTE\puentedesignxsection1.ear

CONTRACT: 1170U1
DIST/CO/RTE/PM: 07/LA/10/33.2-37.2

SCALE: 1" = 10' Horiz.
1" = 10' Vert.

All Dimensions are US Survey Feet

PTE2
CROSS SECTIONS
SHEET 1 OF XXX

DESIGN STUDY ONLY

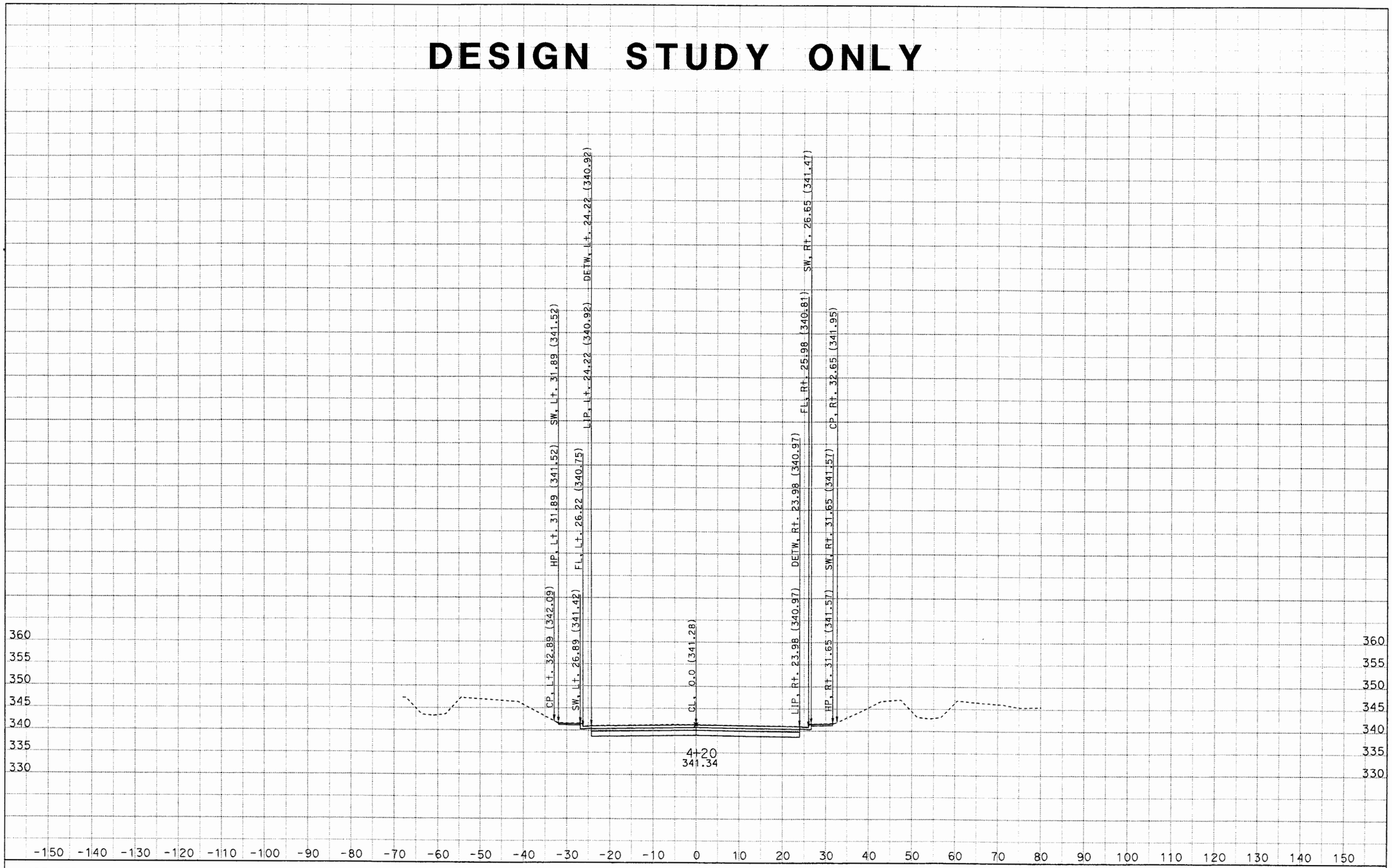

CREATED BY: Minh
DATE: 6/21/2012
KC Project: PUENTE File: D:\Caice\project\PUENTE\puentedesignxsection1.ear

CONTRACT: 1170U1
DIST/CO/RTE/PM: 07/LA/10/33.2-37.2

SCALE: 1" = 10' Horiz.
1" = 10' Vert.

All Dimensions are US Survey Feet

PTE2
CROSS SECTIONS
SHEET 21 OF XXX

DESIGN STUDY ONLY

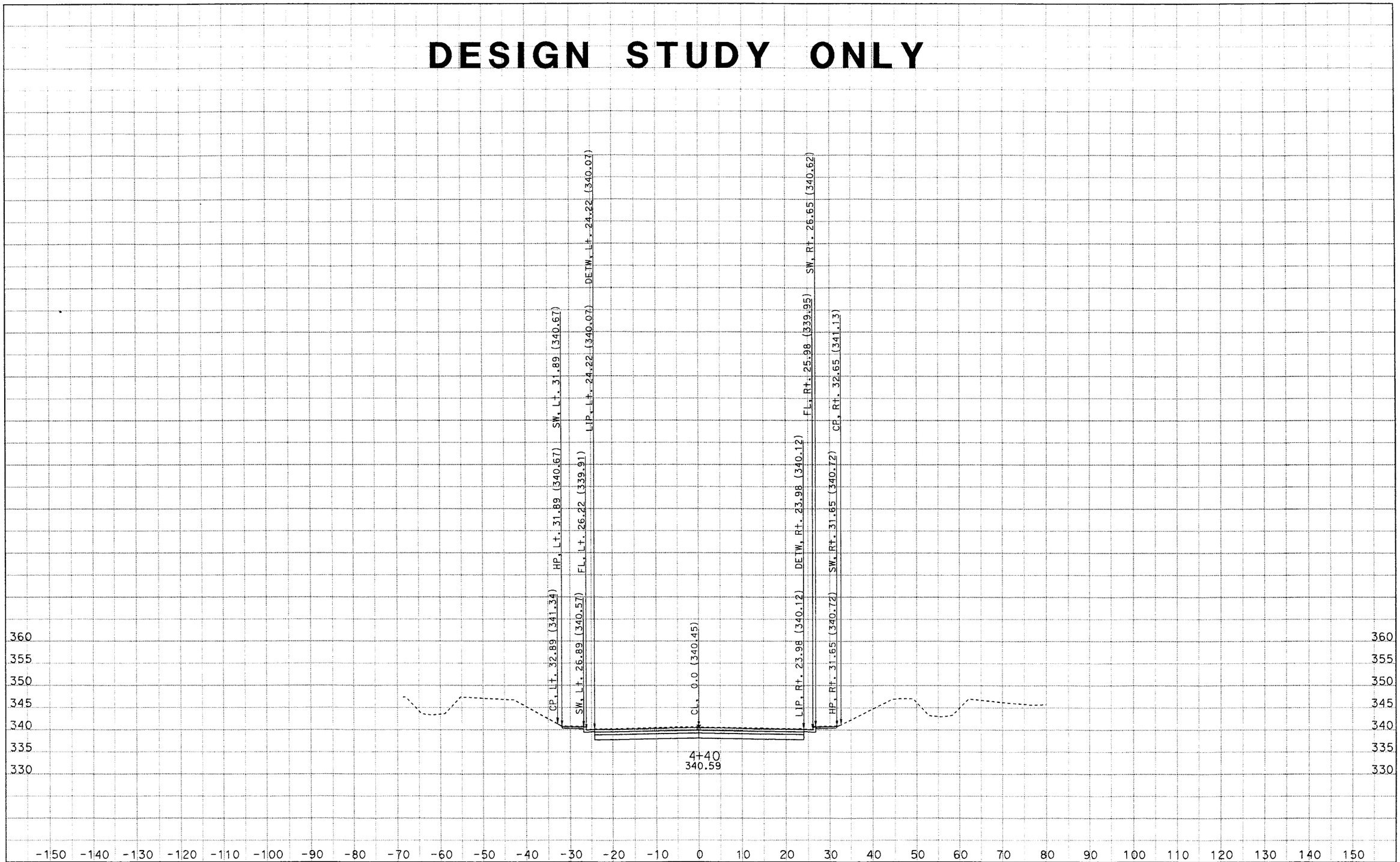

CREATED BY: Minh
DATE: 6/21/2012
KC Project: PUENTE
File: D:\Caice\project\PUENTE\puentedesignxsection1.ear

CONTRACT: 1170U1
DIST/CO/RTE/PM: 07/LA/10/33.2-37.2

SCALE: 1" = 10' Horiz.
1" = 10' Vert.

All Dimensions are US Survey Feet

PTE2
CROSS SECTIONS
SHEET 41 OF XXX

DESIGN STUDY ONLY

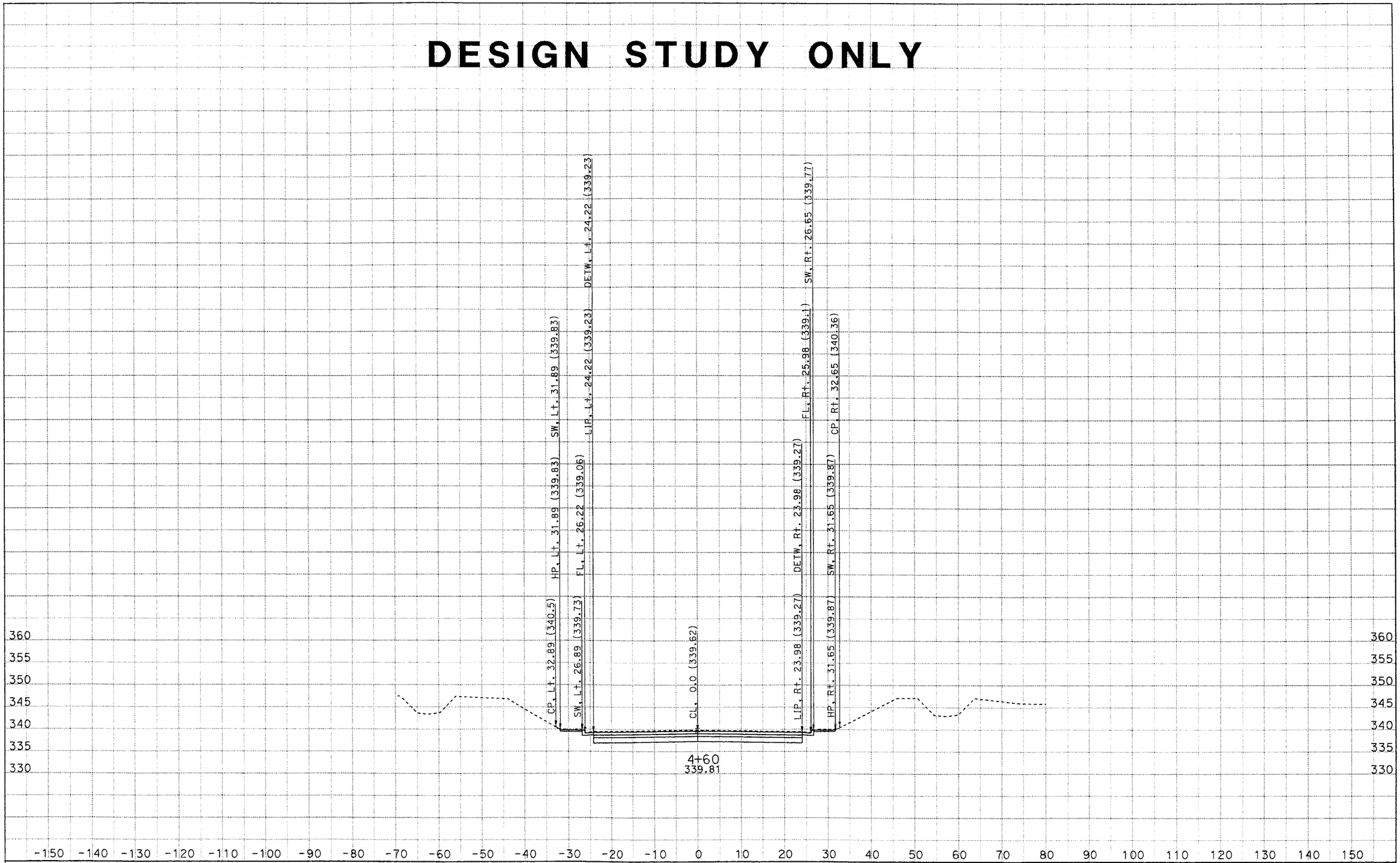

CREATED BY: Minh
DATE: 6/21/2012
KC Project: PUENTE
File: D:\Caice\project\PUENTE\puentedesignxsection1.ear

CONTRACT: 1170U1
DIST/CO/RTE/PM: 07/LA/10/33.2-37.2

SCALE: 1" = 10' Horiz.
1" = 10' Vert.

All Dimensions are US Survey Feet

PTE2
CROSS SECTIONS
SHEET 61 OF XXX

DESIGN STUDY ONLY

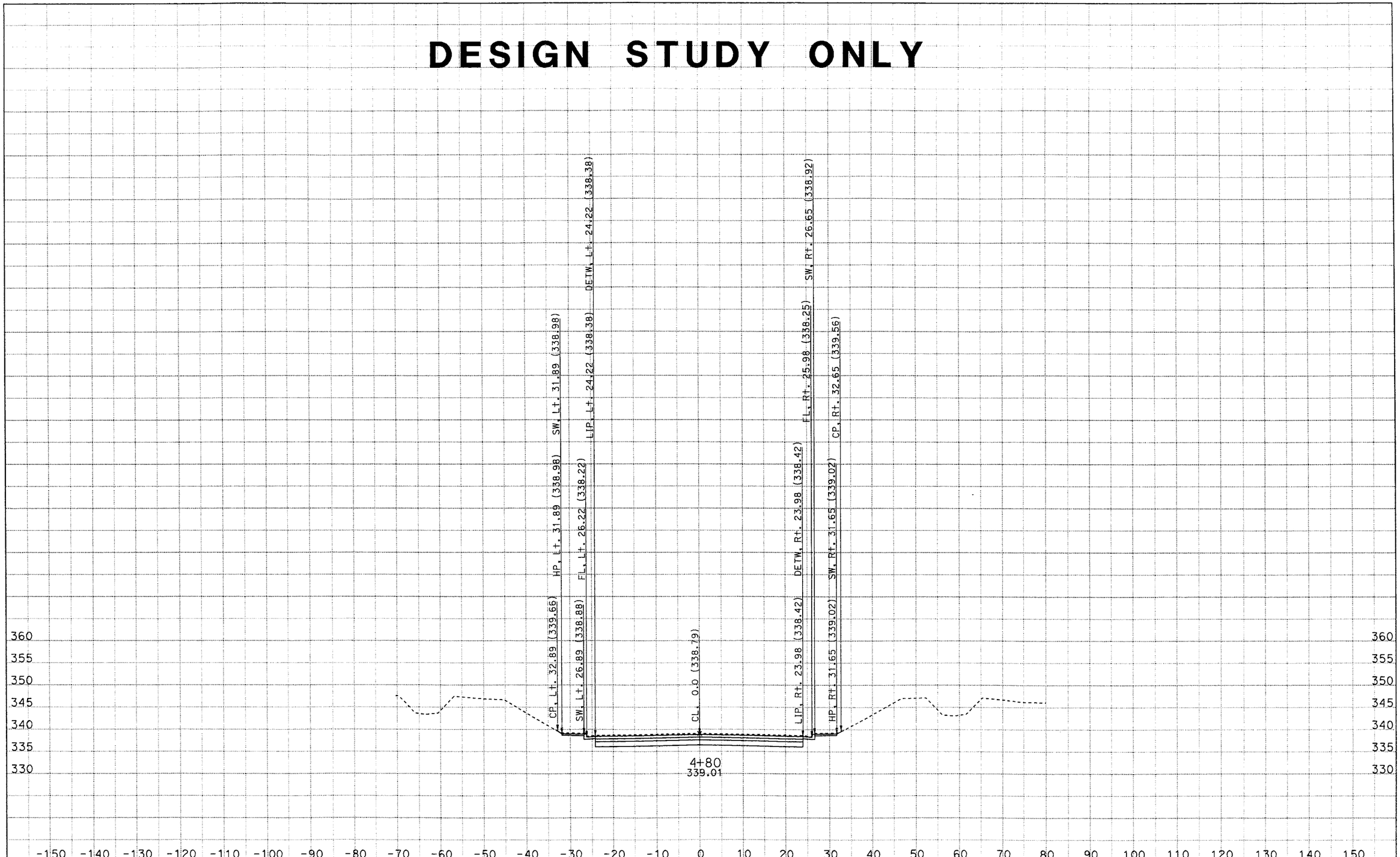

CREATED BY: Minh
DATE: 6/21/2012
KC Project: PUENTE File: D:\Caice\project\PUENTE\puentedesignxsection1.ear

CONTRACT: 1170U1
DIST/CO/RTE/PM: 07/LA/10/33.2-37.2

SCALE: 1" = 10' Horiz.
1" = 10' Vert.

All Dimensions are US Survey Feet

PTE2
CROSS SECTIONS
SHEET 81 OF XXX

DESIGN STUDY ONLY

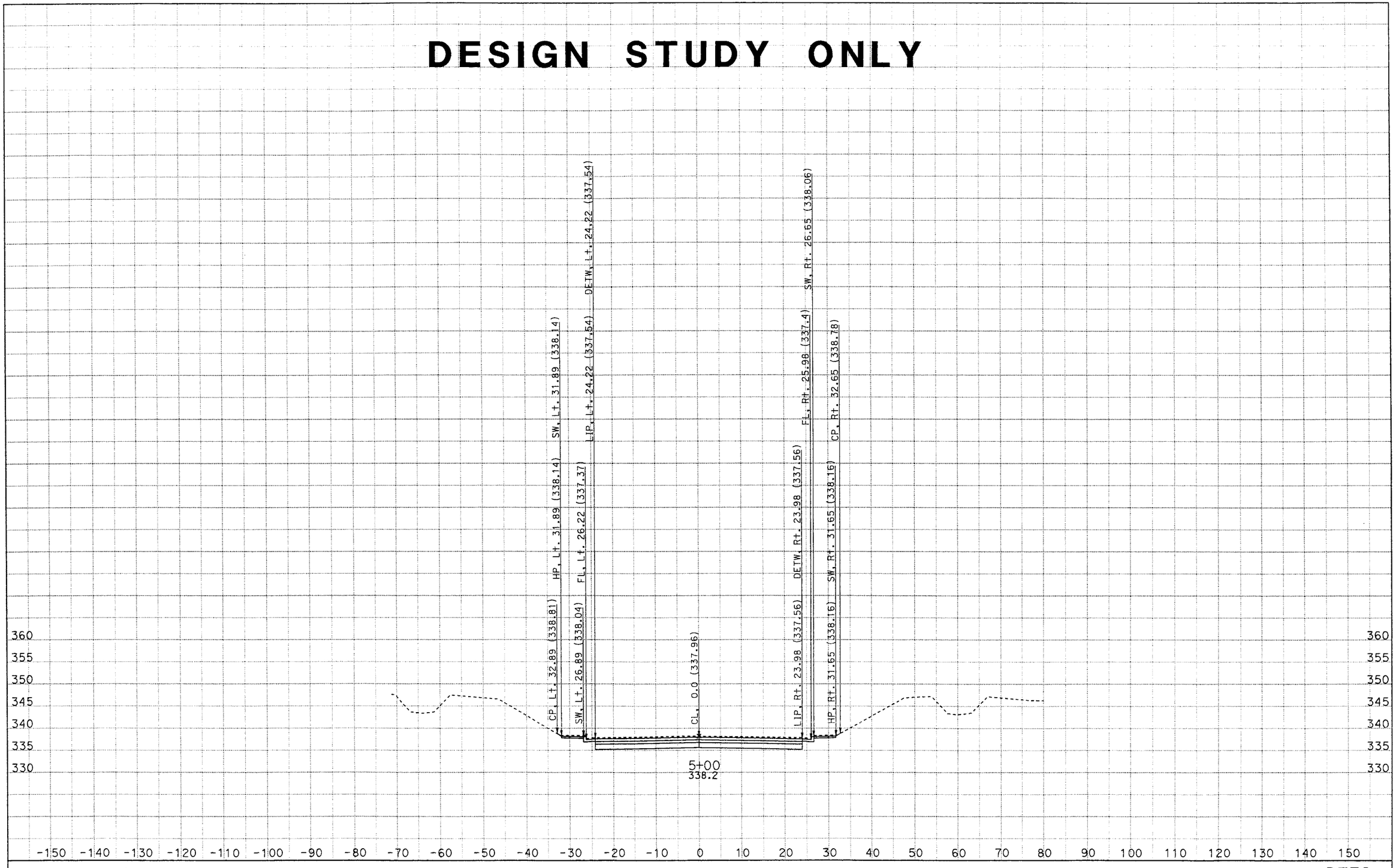

CREATED BY: Minh
DATE: 6/21/2012
KC Project: PUENTE
File: D:\Caice\project\PUENTE\puentedesignxsection1.ear

CONTRACT: 1170U1
DIST/CO/RTE/PM: 07/LA/10/33.2-37.2

SCALE: 1" = 10' Horiz.
1" = 10' Vert.

All Dimensions are US Survey Feet

PTE2
CROSS SECTIONS
SHEET 101 OF XXX

DESIGN STUDY ONLY

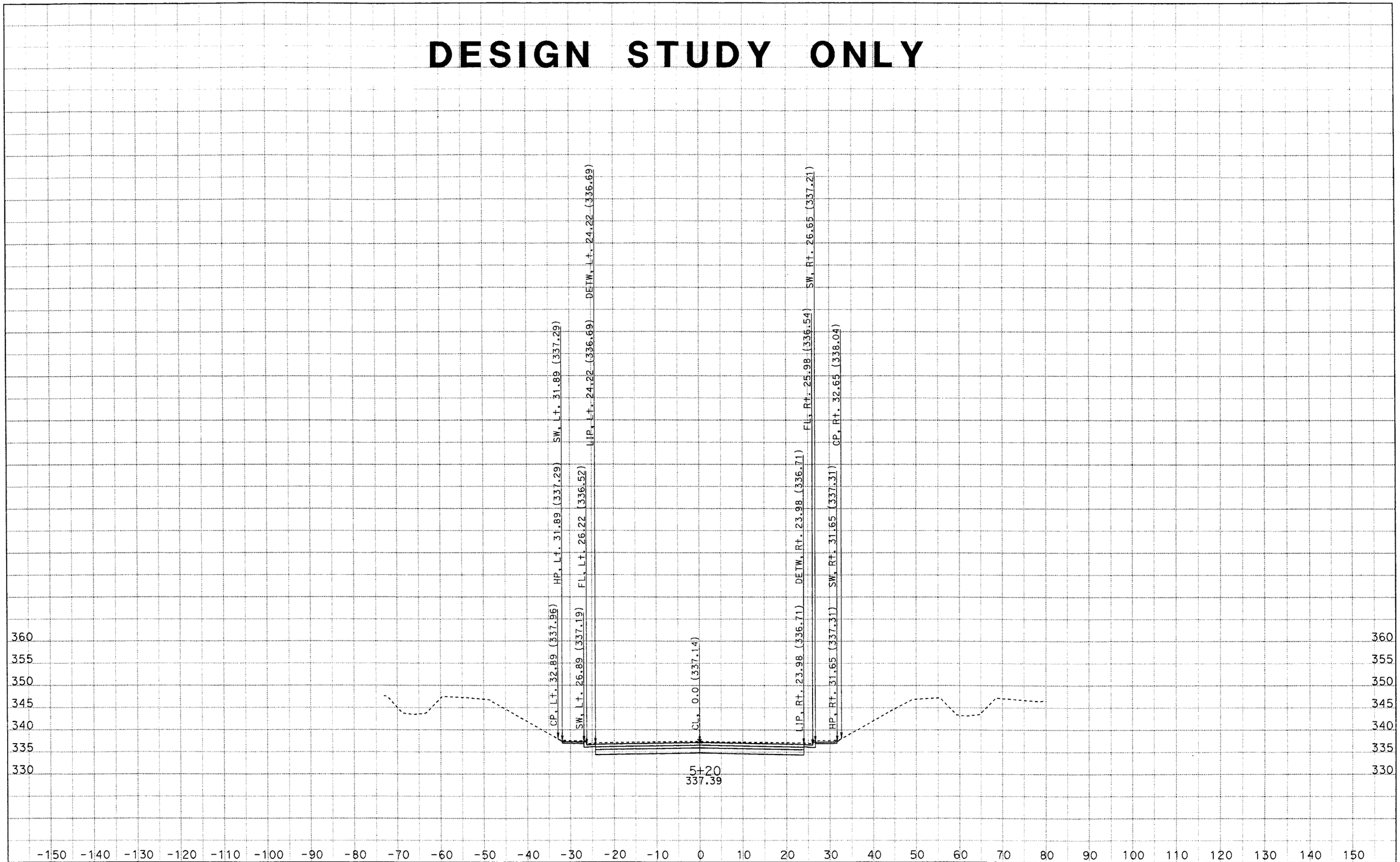

CREATED BY: Minh
DATE: 6/21/2012
KC Project: PUENTE
File: D:\Caice\project\PUENTE\puentedesignxsection1.ear

CONTRACT: 1170U1
DIST/CO/RTE/PM: 07/LA/10/33.2-37.2

SCALE: 1" = 10' Horiz.
1" = 10' Vert.

All Dimensions are US Survey Feet

PTE2
CROSS SECTIONS
SHEET 121 OF XXX

DESIGN STUDY ONLY

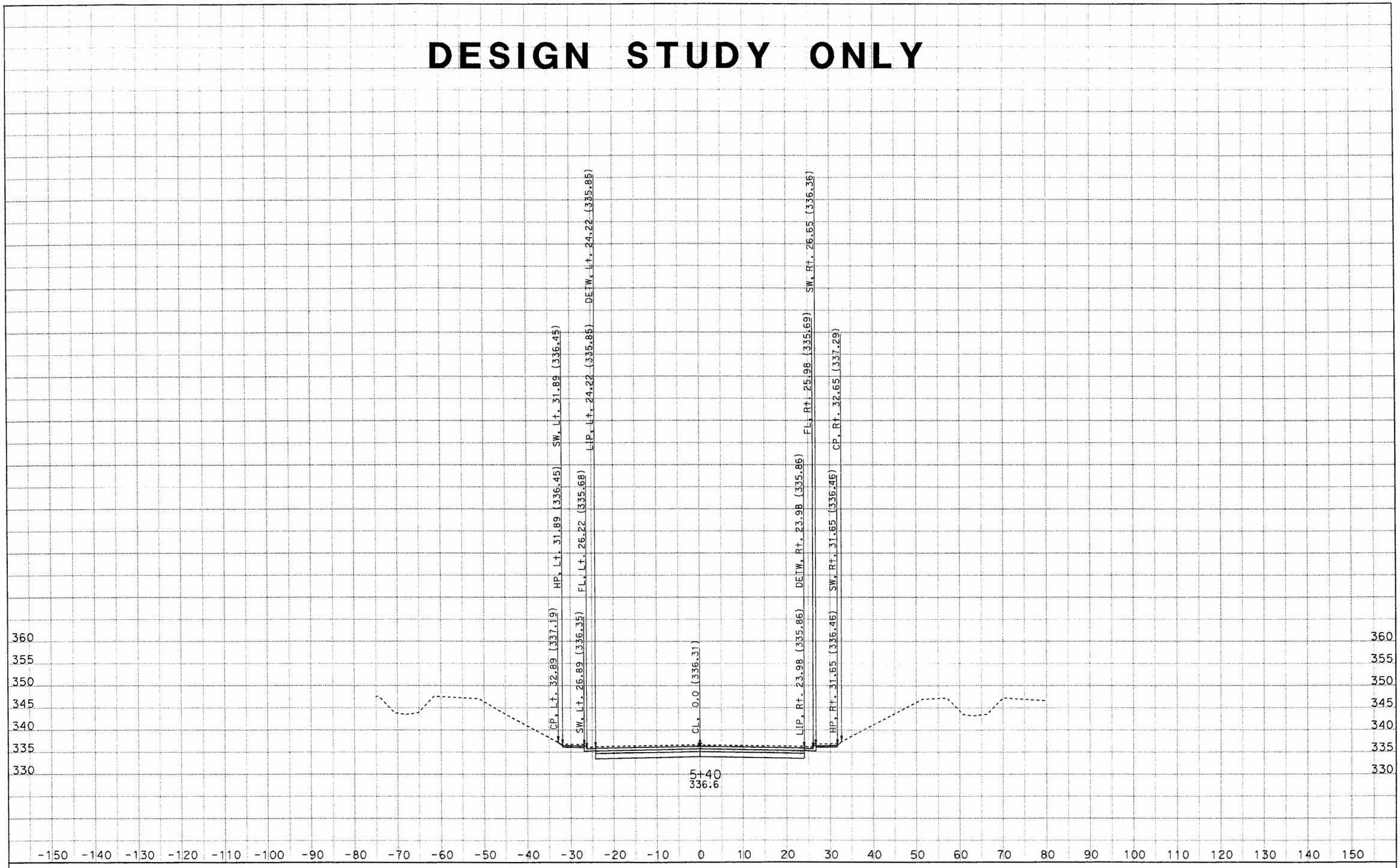

CREATED BY: Minh
DATE: 6/21/2012
KC Project: PUENTE File: D:\Caice\project\PUENTE\puentedesignxsection1.ear

CONTRACT: 1170U1
DIST/CO/RTE/PM: 07/LA/10/33.2-37.2

SCALE: 1" = 10' Horiz.
1" = 10' Vert.

All Dimensions are US Survey Feet

PTE2
CROSS SECTIONS
SHEET 141 OF XXX

DESIGN STUDY ONLY

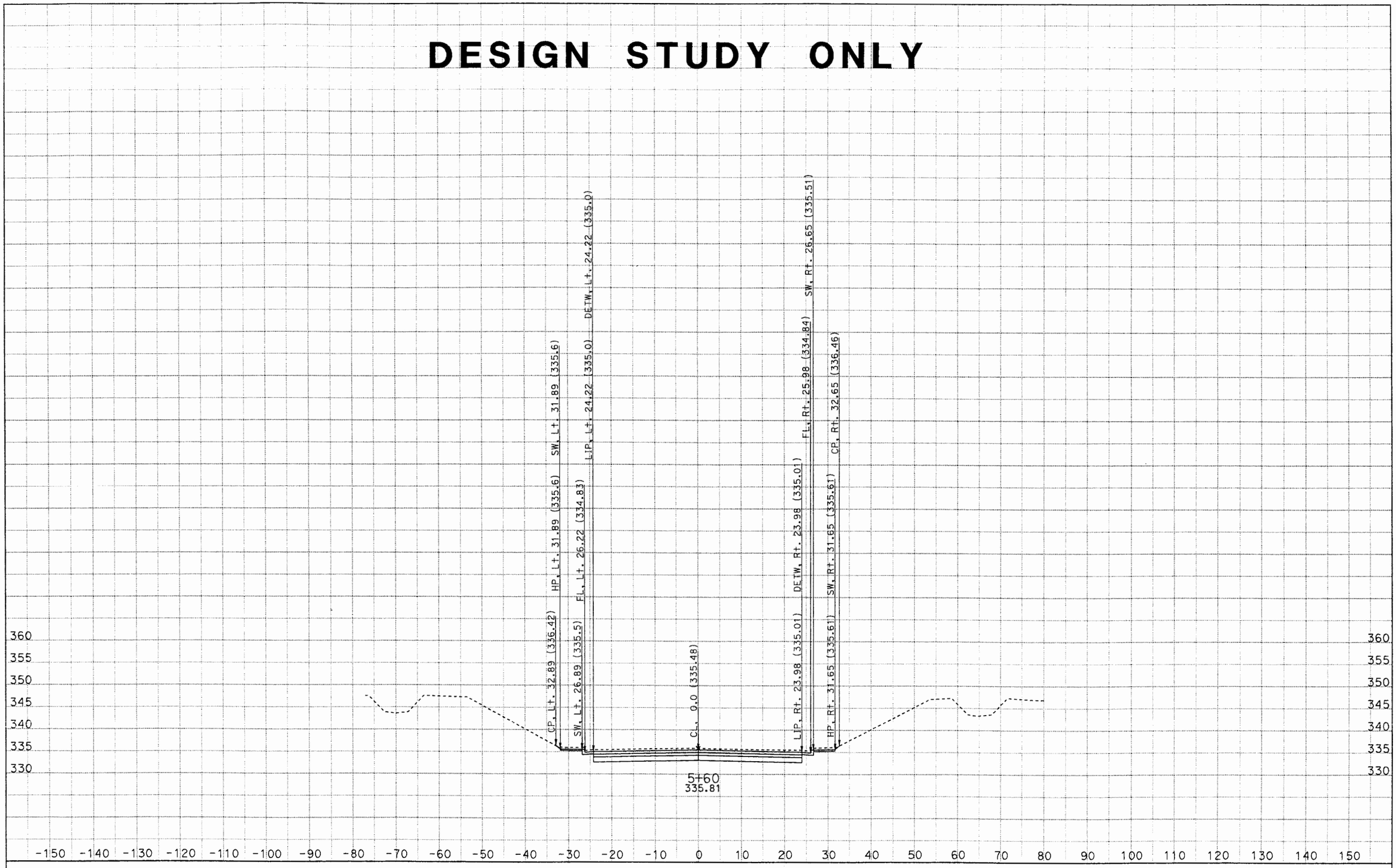

CREATED BY: Minh
DATE: 6/21/2012
KC Project: PUENTE File: D:\Caice\project\PUENTE\puentedesignxsection1.ear

CONTRACT: 1170U1
DIST/CO/RTE/PM: 07/LA/10/33.2-37.2

SCALE: 1" = 10' Horiz.
1" = 10' Vert.

All Dimensions are US Survey Feet

PTE2
CROSS SECTIONS
SHEET 161 OF XXX

DESIGN STUDY ONLY

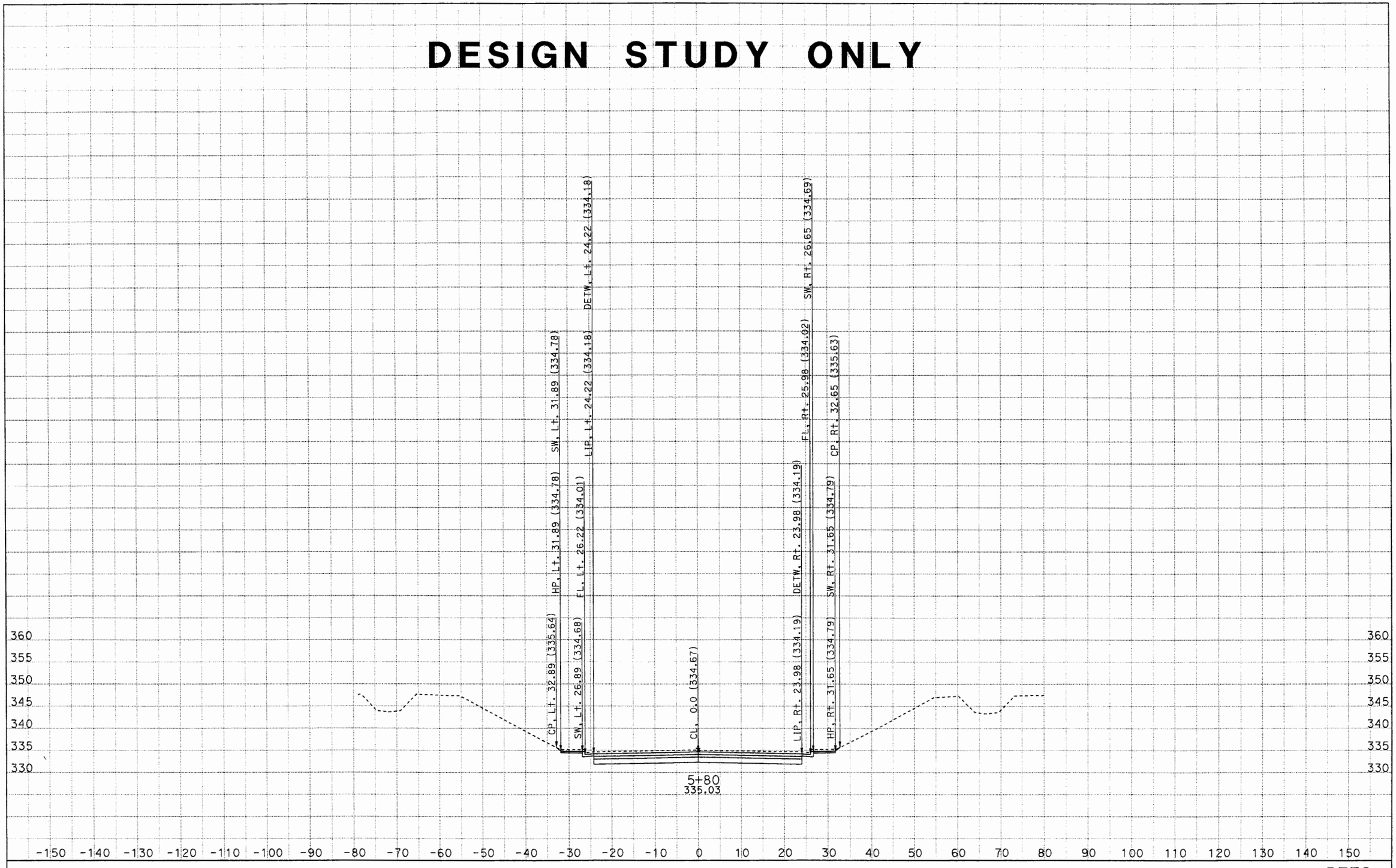

CREATED BY: Minh
DATE: 6/21/2012
KC Project: PUENTE File: D:\Caice\project\PUENTE\puentedesignxsection1.ear

CONTRACT: 1170U1
DIST/CO/RTE/PM: 07/LA/10/33.2-37.2

SCALE: 1" = 10' Horiz.
1" = 10' Vert.

All Dimensions are US Survey Feet

PTE2
CROSS SECTIONS
SHEET 181 OF XXX

DESIGN STUDY ONLY

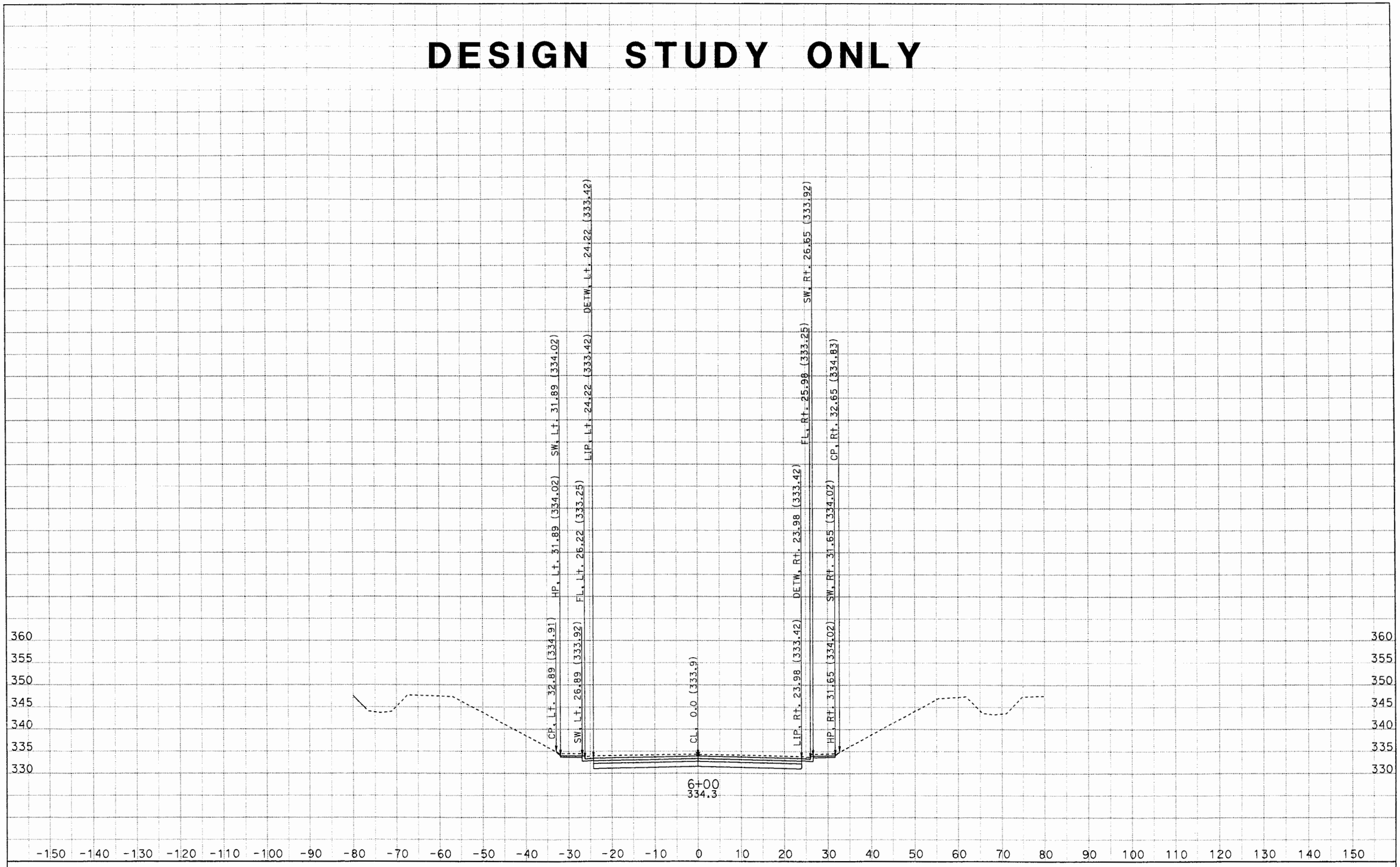

CREATED BY: Minh
DATE: 6/21/2012
KC Project: PUENTE
File: D:\Caice\project\PUENTE\puentedesignxsection1.ear

CONTRACT: 1170U1
DIST/CO/RTE/PM: 07/LA/10/33.2-37.2

SCALE: 1" = 10' Horiz.
1" = 10' Vert.

All Dimensions are US Survey Feet

PTE2
CROSS SECTIONS
SHEET 201 OF XXX

DESIGN STUDY ONLY

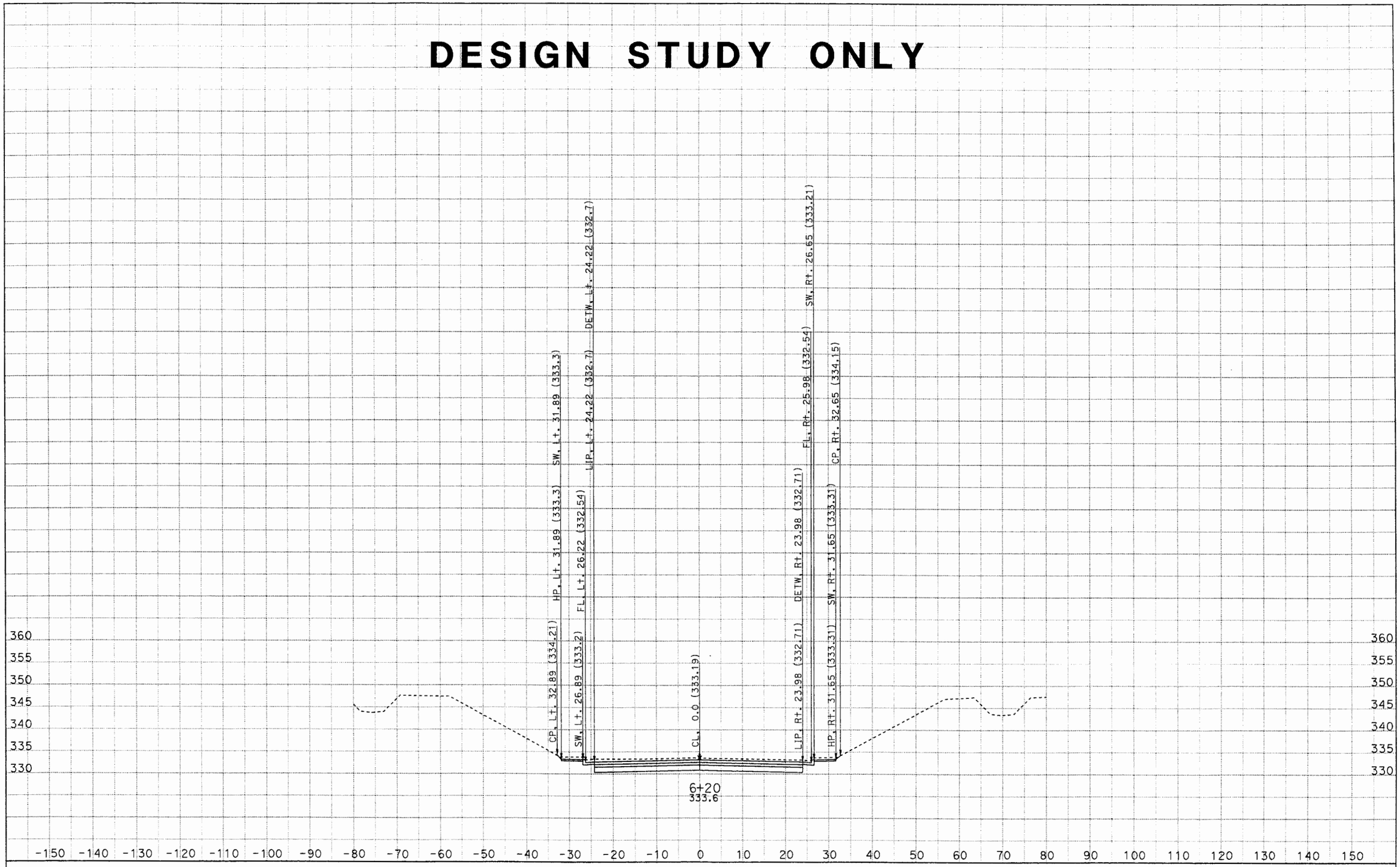

CREATED BY: Minh
DATE: 6/21/2012
KC Project: PUENTE File: D:\Caice\project\PUENTE\puentedesignxsection1.ear

CONTRACT: 1170U1
DIST/CO/RTE/PM: 07/LA/10/33.2-37.2

SCALE: 1" = 10' Horiz.
1" = 10' Vert.

All Dimensions are US Survey Feet

PTE2
CROSS SECTIONS
SHEET 221 OF XXX

DESIGN STUDY ONLY

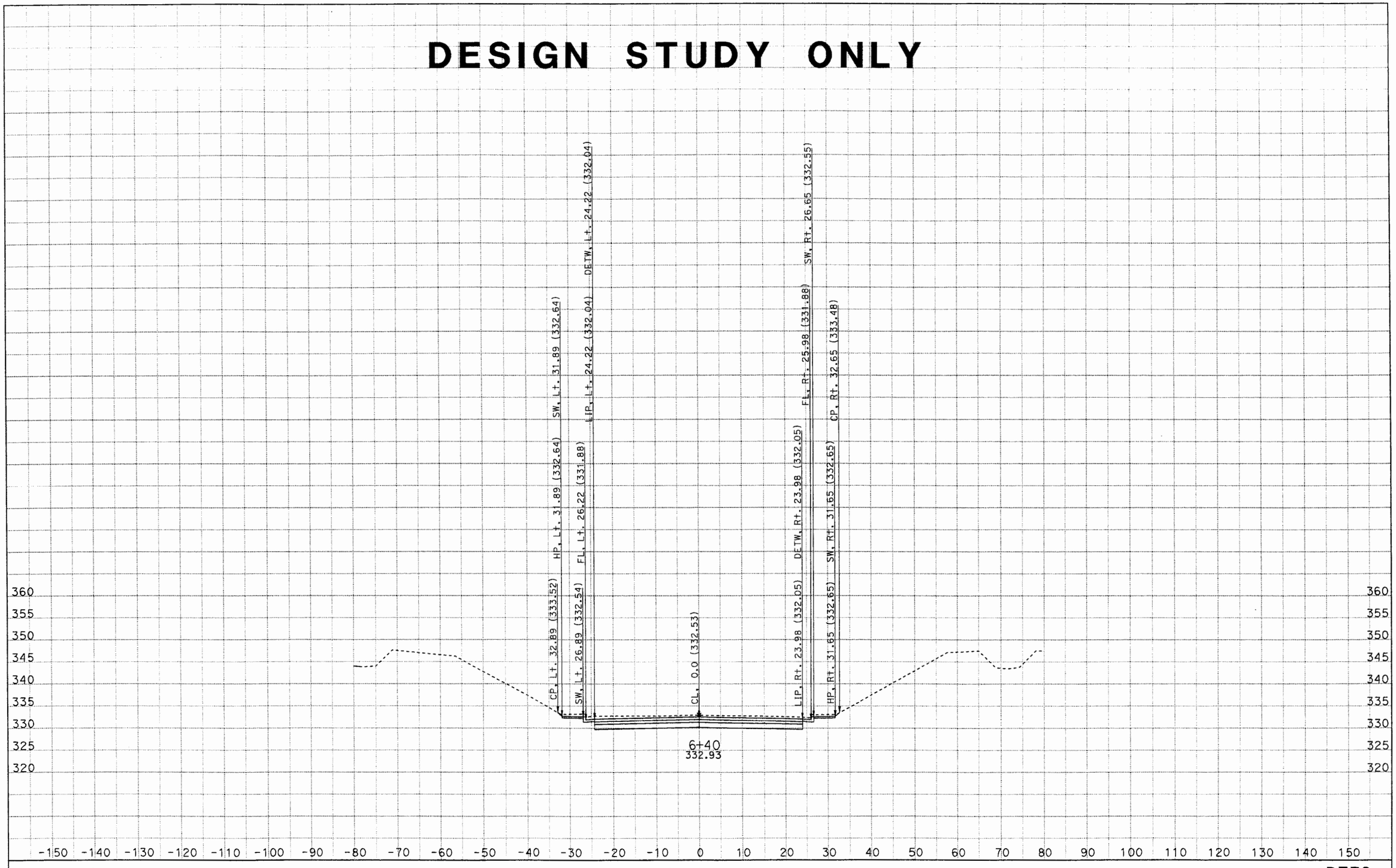

CREATED BY: Minh
DATE: 6/21/2012
KC Project: PUENTE File: D:\Caice\project\PUENTE\puentedesignxsection1.ear

CONTRACT: 1170U1
DIST/CO/RTE/PM: 07/LA/10/33.2-37.2

SCALE: 1" = 10' Horiz.
1" = 10' Vert.

All Dimensions are US Survey Feet

PTE2
CROSS SECTIONS
SHEET 14 OF XXX

DESIGN STUDY ONLY

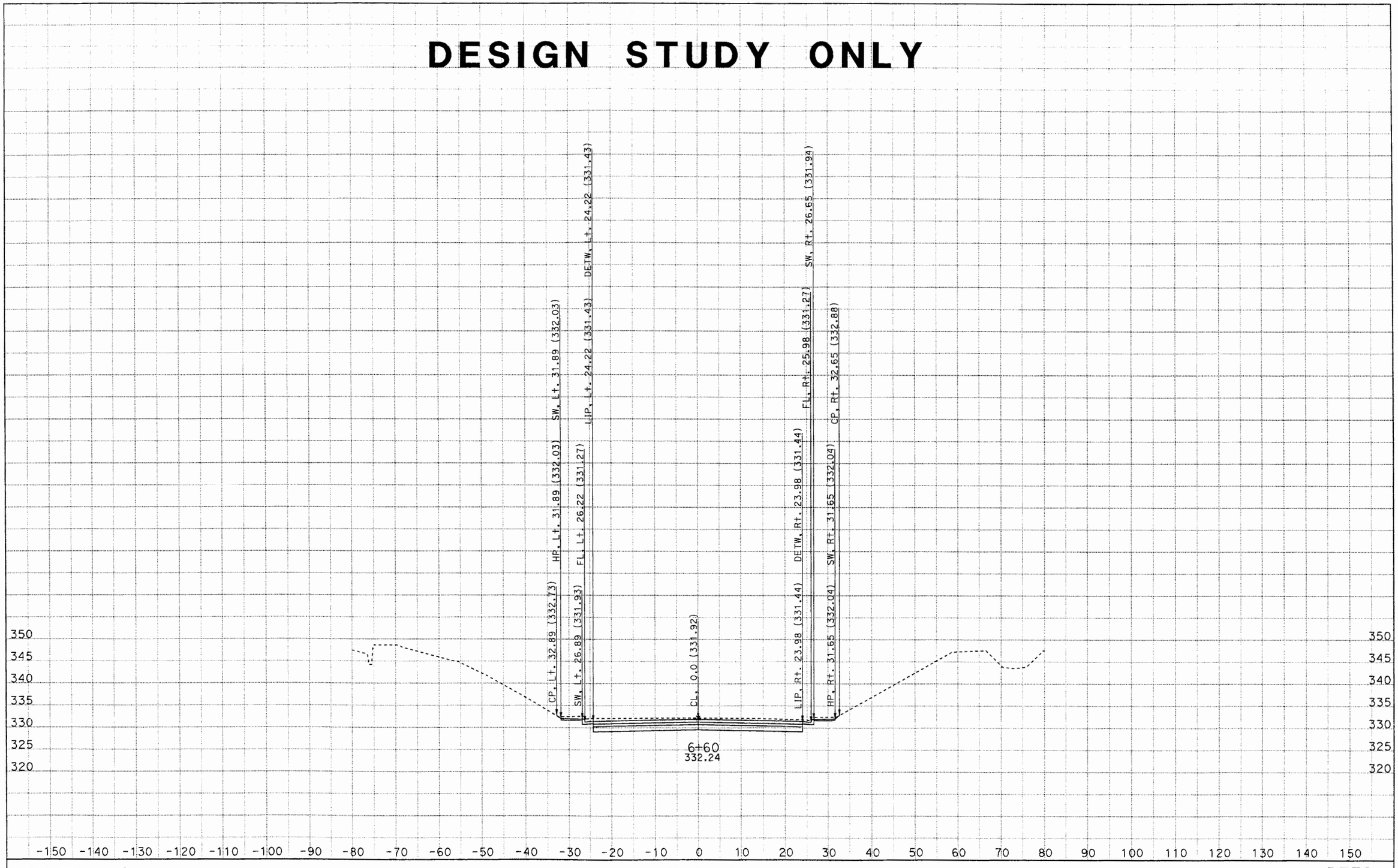

CREATED BY: Minh
DATE: 6/21/2012
KC Project: PUENTE File: D:\Caice\project\PUENTE\puentedesignxsection1.ear

CONTRACT: 1170U1
DIST/CO/RTE/PM: 07/LA/10/33.2-37.2

SCALE: 1" = 10' Horiz.
1" = 10' Vert.

All Dimensions are US Survey Feet

PTE2
CROSS SECTIONS
SHEET 34 OF XXX

DESIGN STUDY ONLY

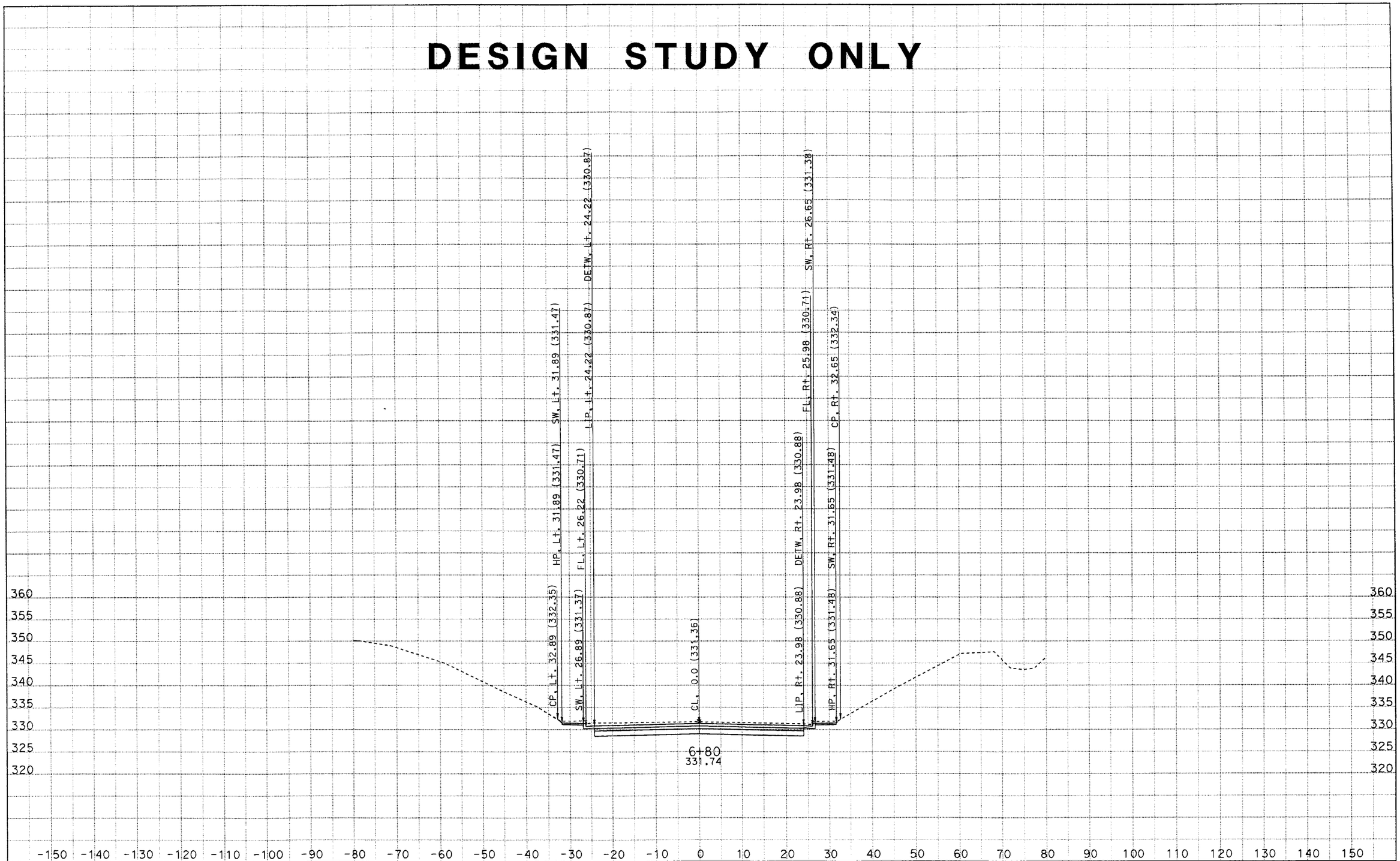

CREATED BY: Minh
DATE: 6/21/2012
KC Project: PUENTE File: D:\Caice\project\PUENTE\puentedesignxsection1.ear

CONTRACT: 1170U1
DIST/CO/RTE/PM: 07/LA/10/33.2-37.2

SCALE: 1" = 10' Horiz.
1" = 10' Vert.

All Dimensions are US Survey Feet

PTE2
CROSS SECTIONS
SHEET 54 OF XXX

DESIGN STUDY ONLY

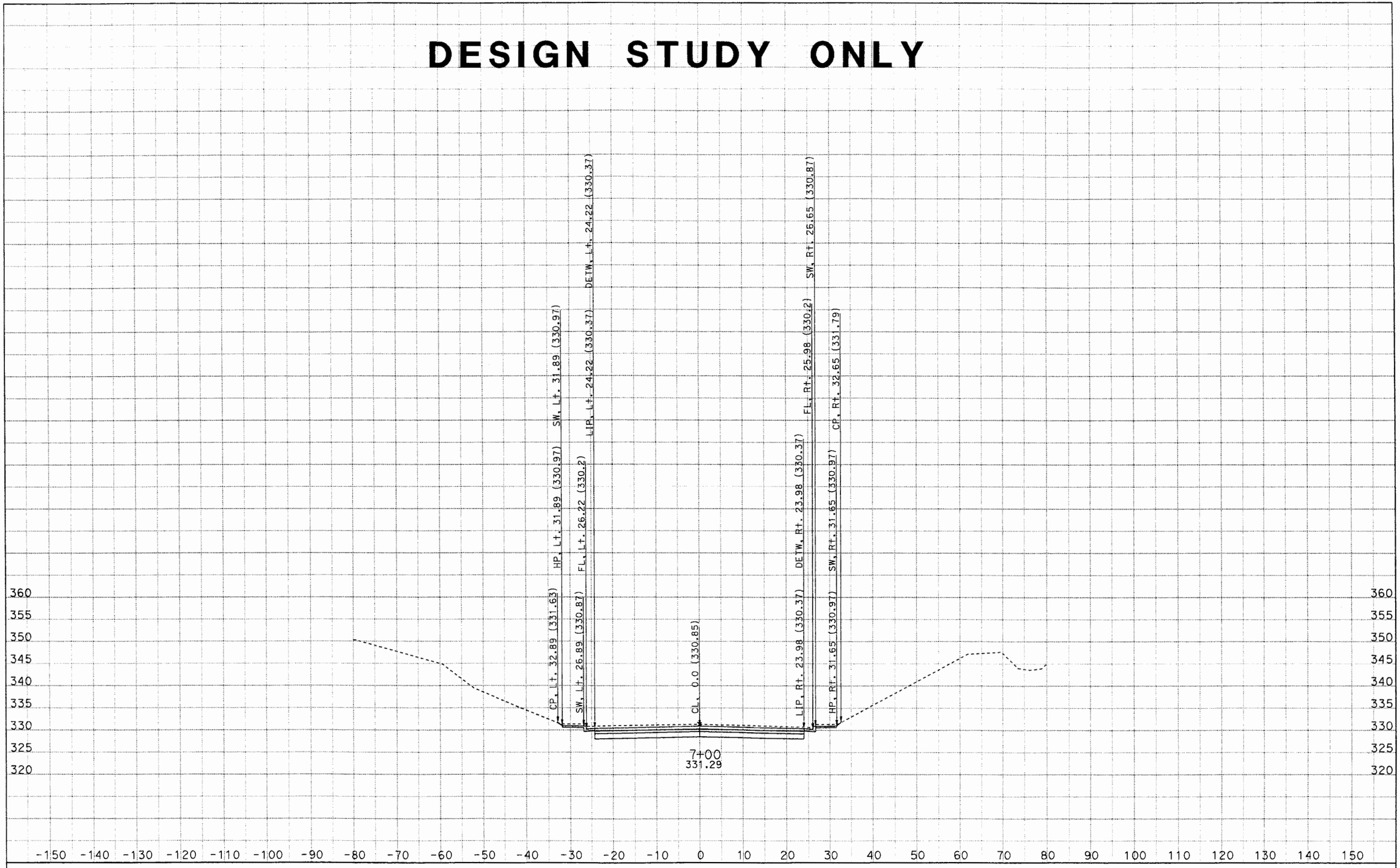

CREATED BY: Minh
DATE: 6/21/2012
KC Project: PUENTE File: D:\Caice\project\PUENTE\puentedesignxsection1.ear

CONTRACT: 1170U1
DIST/CO/RTE/PM: 07/LA/10/33.2-37.2

SCALE: 1" = 10' Horiz.
1" = 10' Vert.

All Dimensions are US Survey Feet

PTE2
CROSS SECTIONS
SHEET 74 OF XXX

DESIGN STUDY ONLY

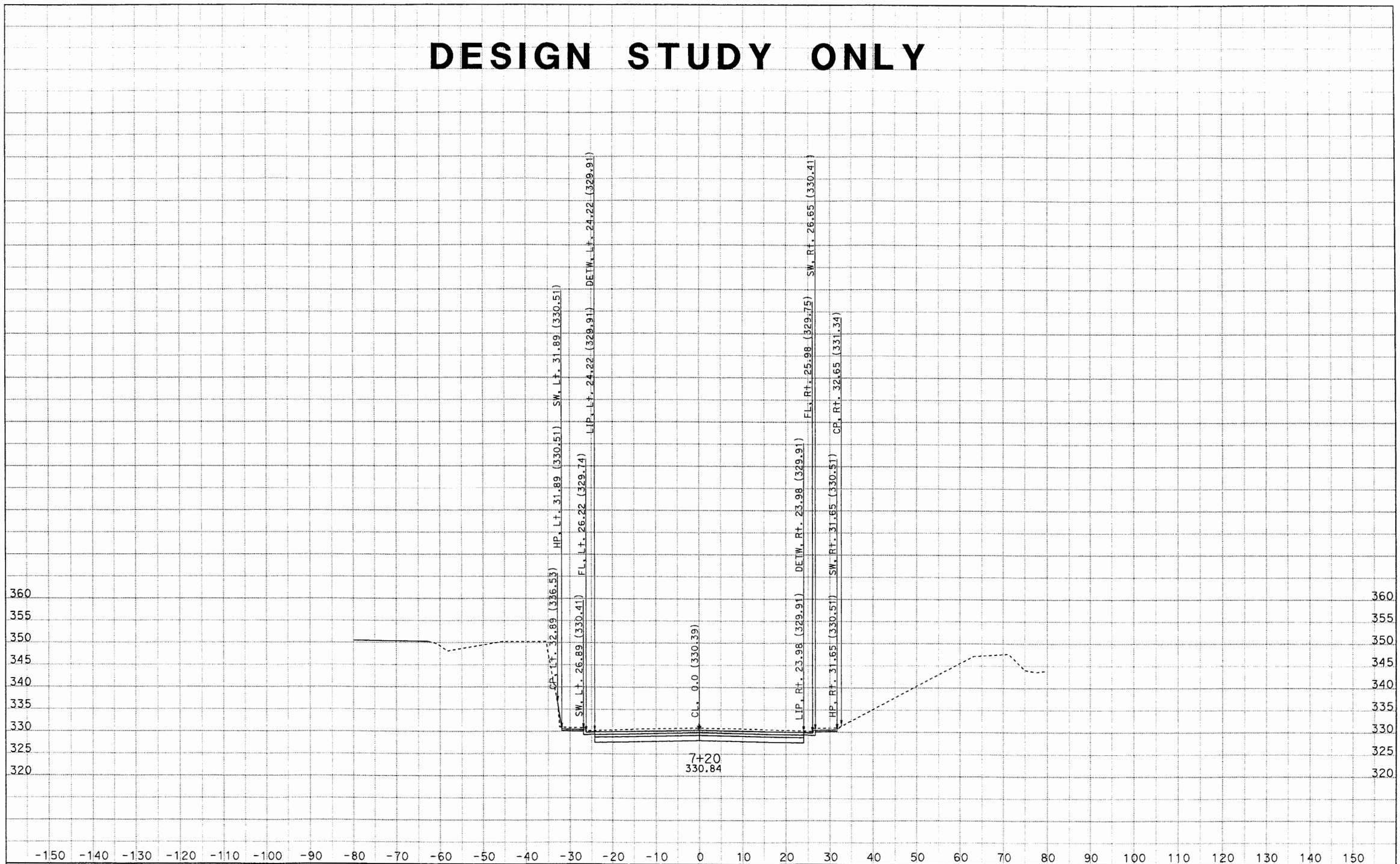

CREATED BY: Minh
DATE: 6/21/2012
KC Project: PUENTE
File: D:\Caice\project\PUENTE\puentedesignxsection1.ear

CONTRACT: 1170U1
DIST/CO/RTE/PM: 07/LA/10/33.2-37.2

SCALE: 1" = 10' Horiz.
1" = 10' Vert.

All Dimensions are US Survey Feet

PTE2
CROSS SECTIONS
SHEET 94 OF XXX

DESIGN STUDY ONLY

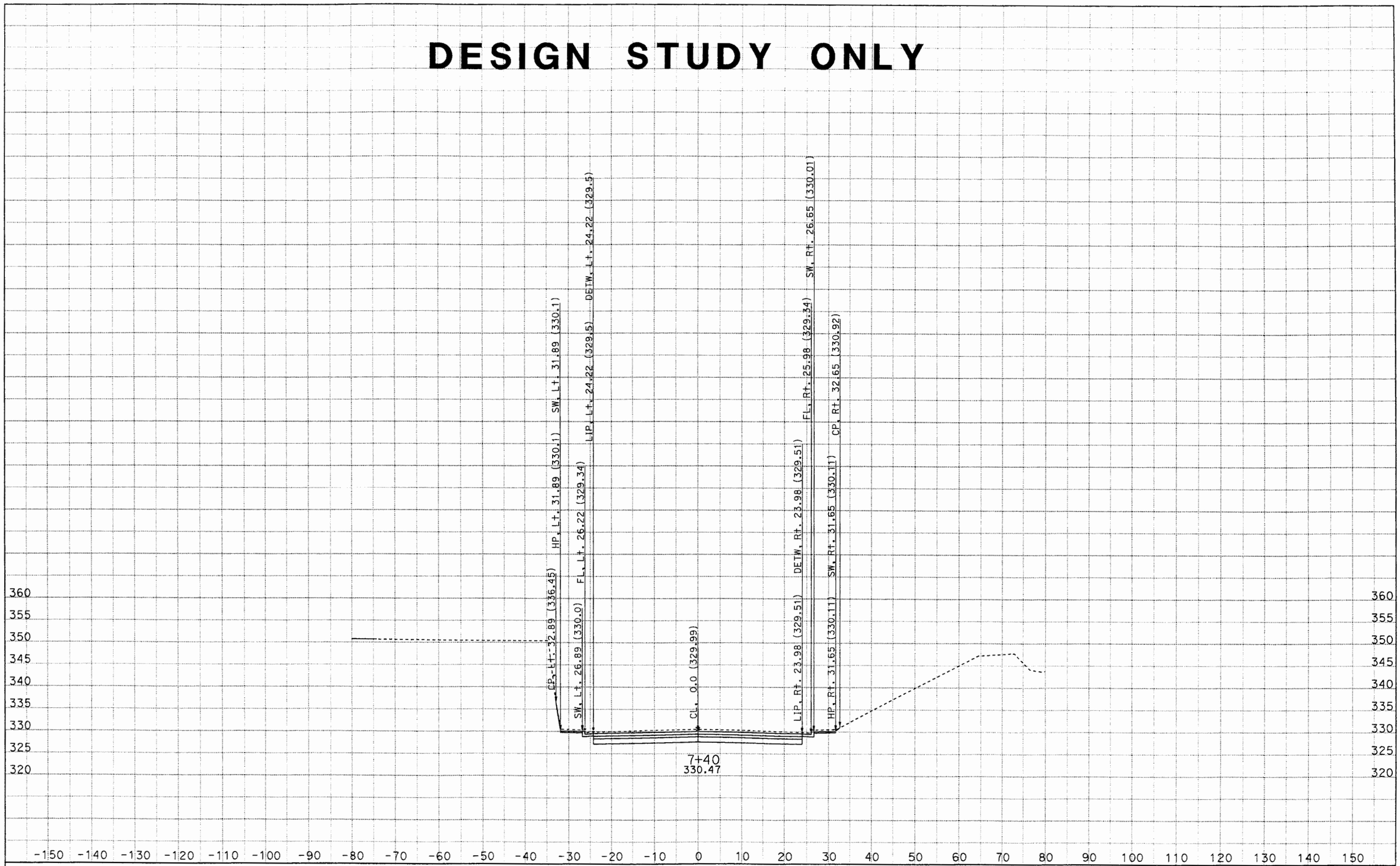

CREATED BY: Minh
DATE: 6/21/2012
KC Project: PUENTE File: D:\Caice\project\PUENTE\puentedesignxsection1.ear

CONTRACT: 1170U1
DIST/CO/RTE/PM: 07/LA/10/33.2-37.2

SCALE: 1" = 10' Horiz.
1" = 10' Vert.

All Dimensions are US Survey Feet

PTE2
CROSS SECTIONS
SHEET 114 OF XXX

DESIGN STUDY ONLY

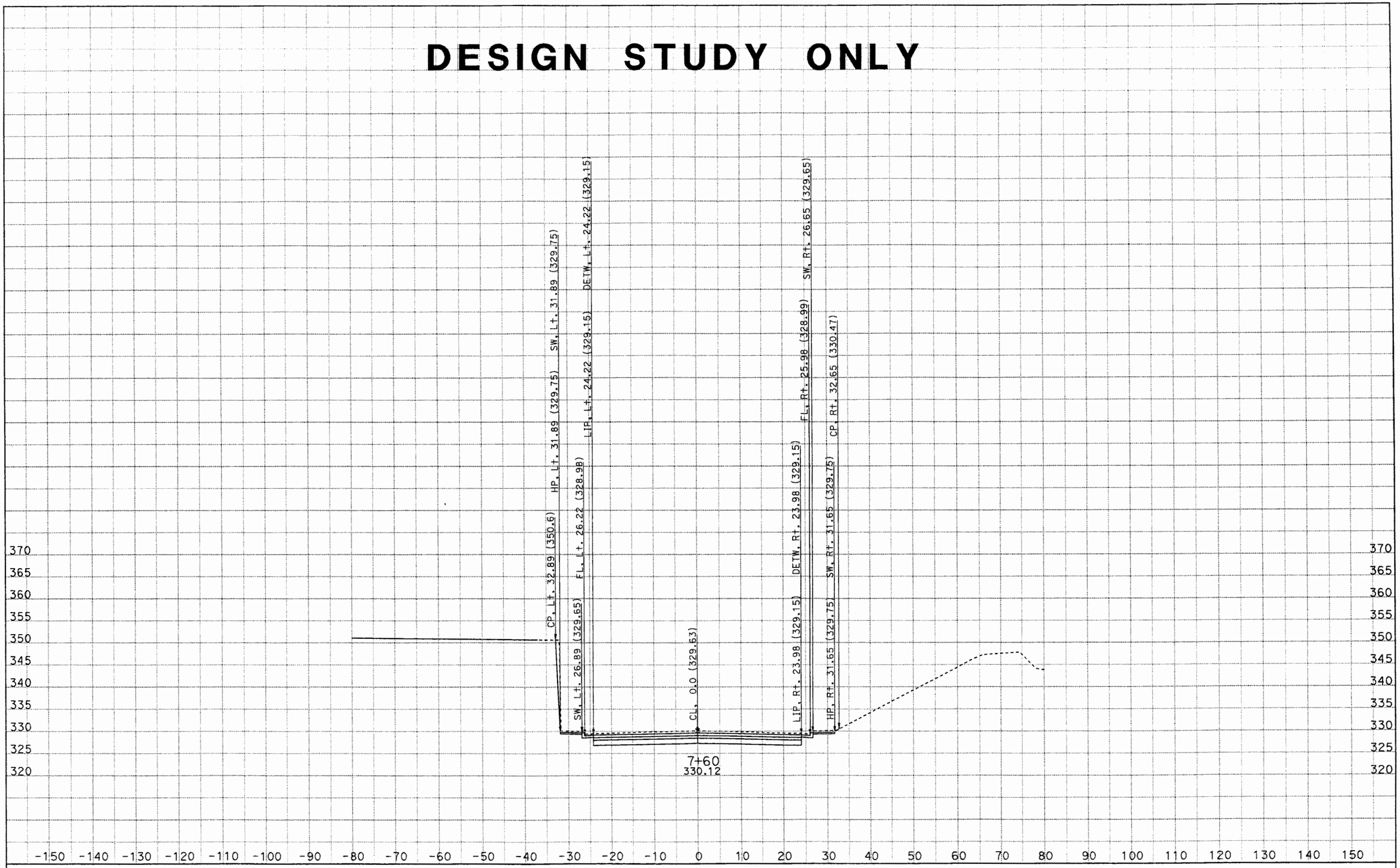

CREATED BY: Minh
DATE: 6/21/2012
KC Project: PUENTE File: D:\Caice\project\PUENTE\puentedesignxsection1.ear

CONTRACT: 1170U1
DIST/CO/RTE/PM: 07/LA/10/33.2-37.2

SCALE: 1" = 10' Horiz.
1" = 10' Vert.

All Dimensions are US Survey Feet

PTE2
CROSS SECTIONS
SHEET 134 OF XXX

DESIGN STUDY ONLY

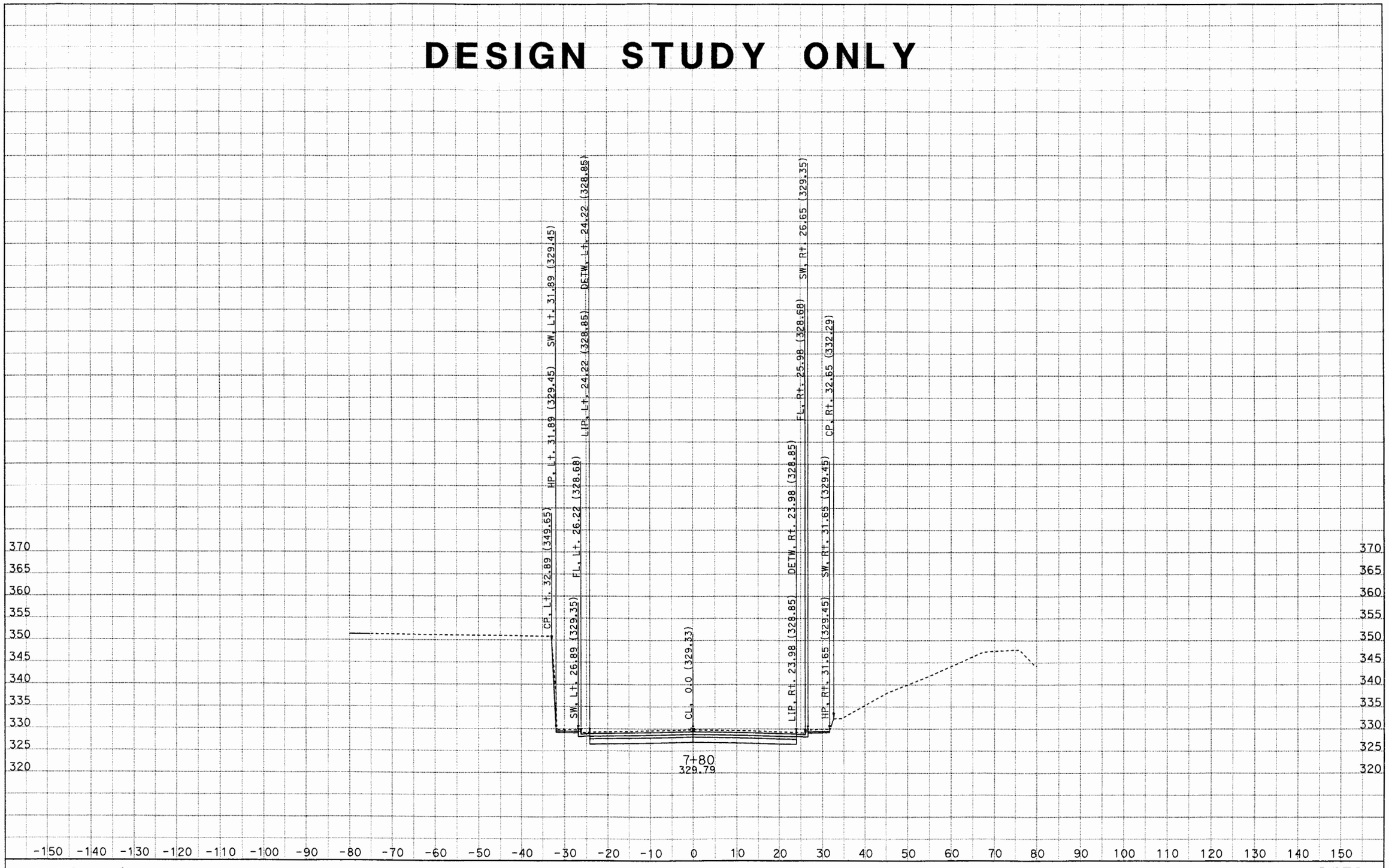

CREATED BY: Minh
DATE: 6/21/2012
KC Project: PUENTE File: D:\Caice\project\PUENTE\puentedesignxsection1.ear

CONTRACT: 1170U1
DIST/CO/RTE/PM: 07/LA/10/33.2-37.2

SCALE: 1" = 10' Horiz.
1" = 10' Vert.

All Dimensions are US Survey Feet

PTE2
CROSS SECTIONS
SHEET 154 OF XXX

DESIGN STUDY ONLY

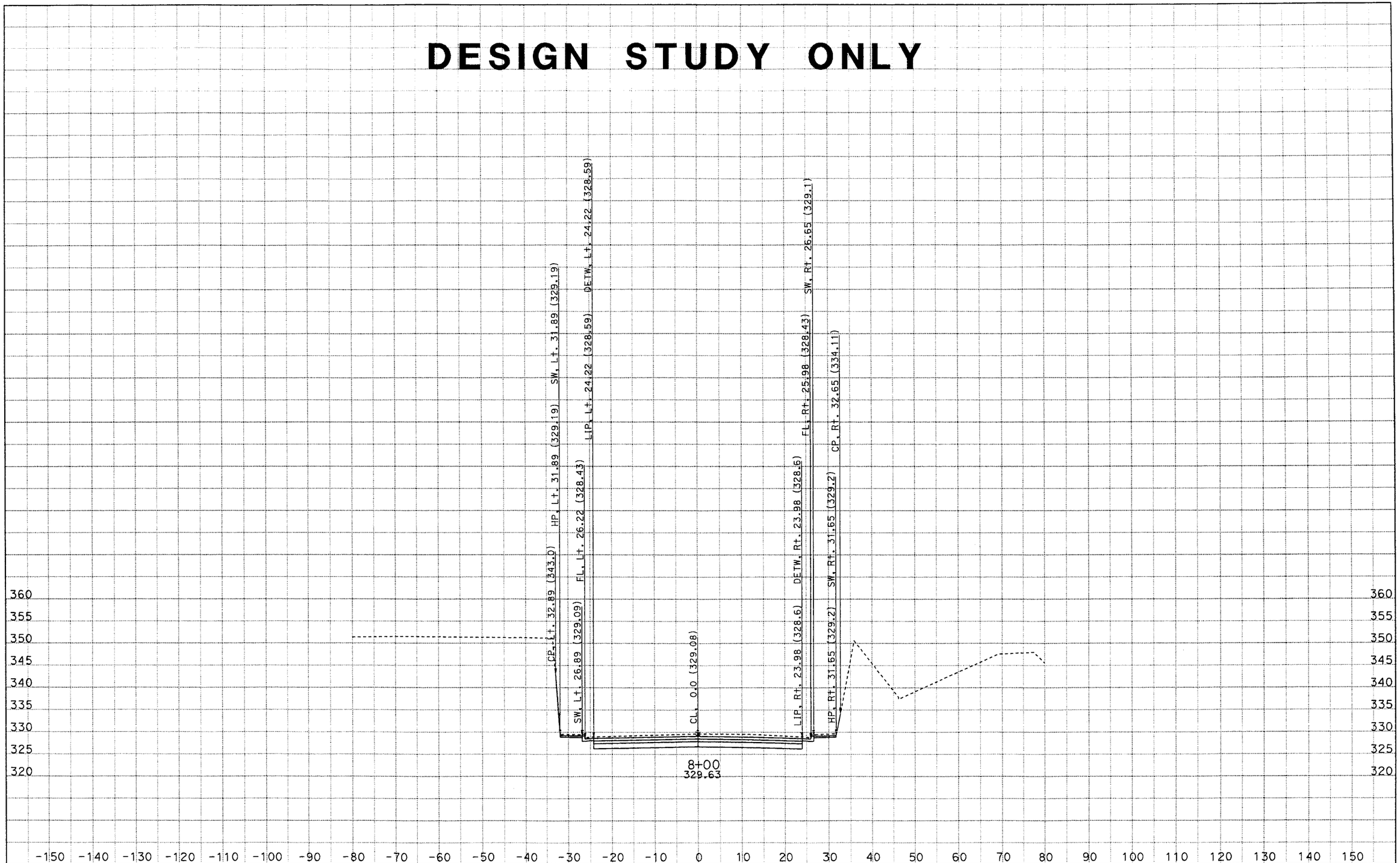

CREATED BY: Minh
DATE: 6/21/2012
KC Project: PUENTE
File: D:\Caice\project\PUENTE\puentedesignxsection1.ear

CONTRACT: 1170U1
DIST/CO/RTE/PM: 07/LA/10/33.2-37.2

SCALE: 1" = 10' Horiz.
1" = 10' Vert.

All Dimensions are US Survey Feet

PTE2
CROSS SECTIONS
SHEET 174 OF XXX

DESIGN STUDY ONLY

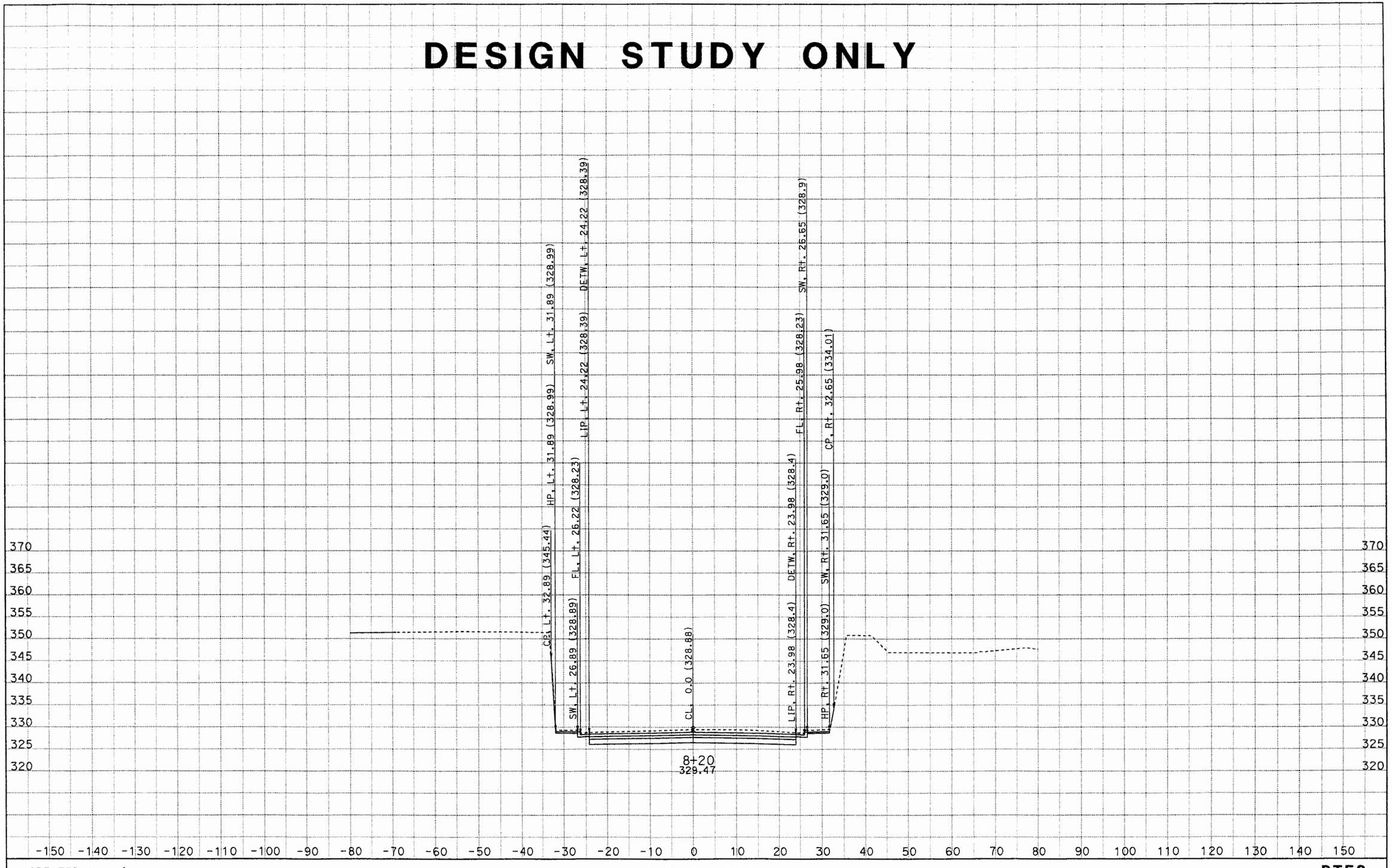

CREATED BY: Minh
DATE: 6/21/2012
KC Project: PUENTE File: D:\Caice\project\PUENTE\puentedesignxsection1.ear

CONTRACT: 1170U1
DIST/CO/RTE/PM: 07/LA/10/33.2-37.2

SCALE: 1" = 10' Horiz.
1" = 10' Vert.

All Dimensions are US Survey Feet

PTE2
CROSS SECTIONS
SHEET 194 OF XXX

DESIGN STUDY ONLY

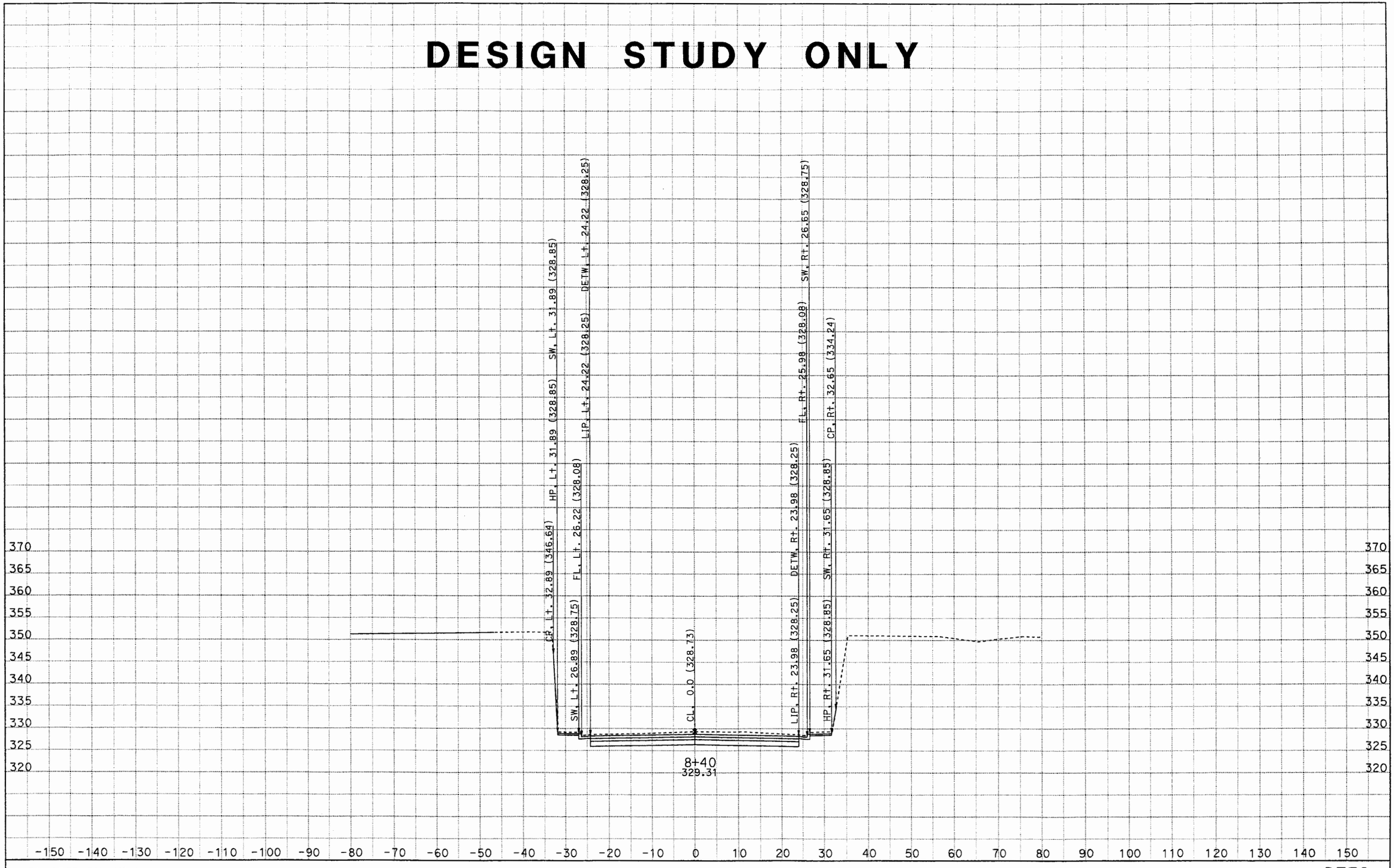

CREATED BY: Minh
DATE: 6/21/2012
KC Project: PUENTE File: D:\Caice\project\PUENTE\puentedesignxsection1.ear

CONTRACT: 1170U1
DIST/CO/RTE/PM: 07/LA/10/33.2-37.2

SCALE: 1" = 10' Horiz.
1" = 10' Vert.

All Dimensions are US Survey Feet

PTE2
CROSS SECTIONS
SHEET 214 OF XXX

DESIGN STUDY ONLY

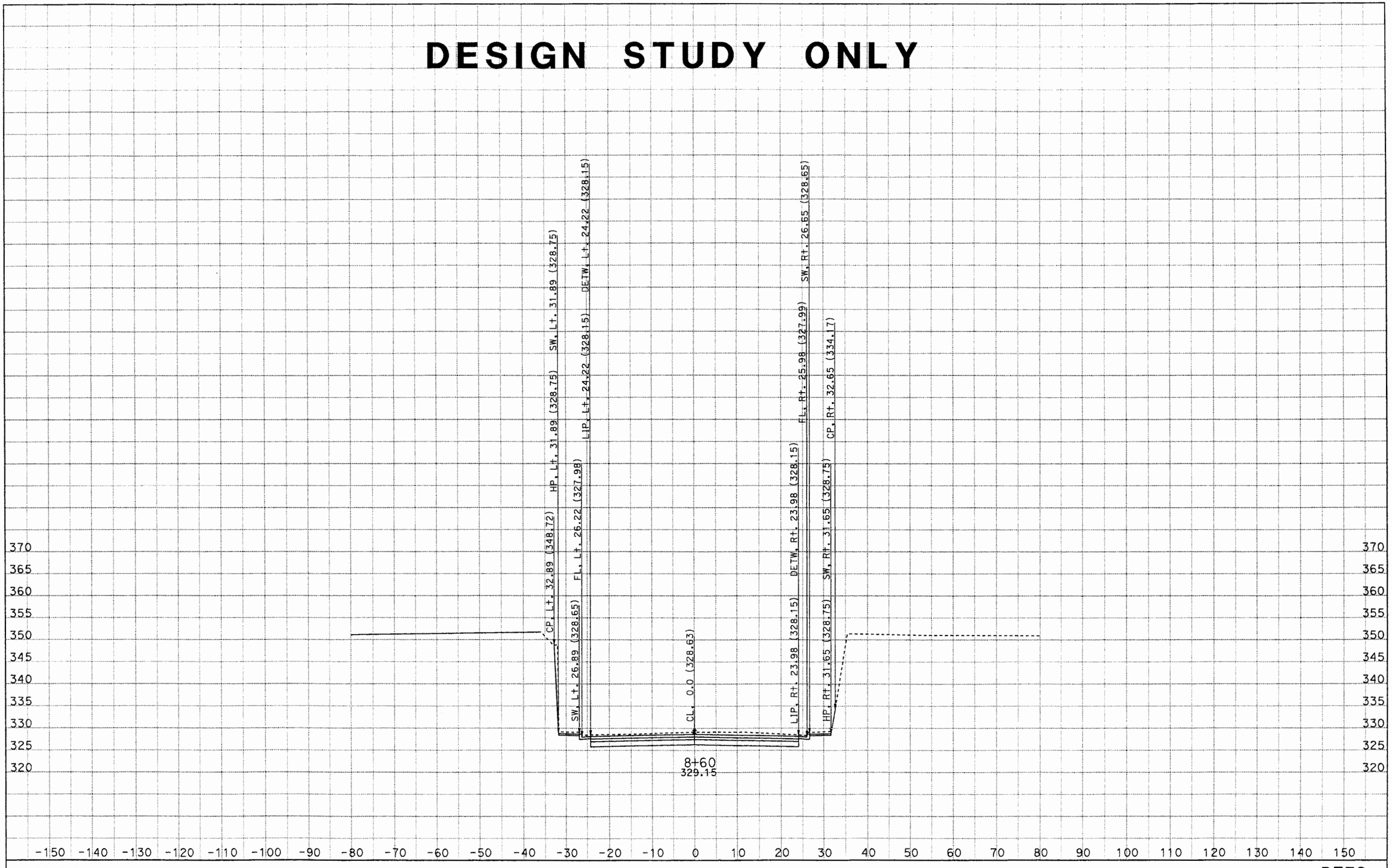

CREATED BY: Minh
DATE: 6/21/2012
KC Project: PUENTE File: D:\Caice\project\PUENTE\puentedesignxsection1.ear

CONTRACT: 1170U1
DIST/CO/RTE/PM: 07/LA/10/33.2-37.2

SCALE: 1" = 10' Horiz.
1" = 10' Vert.

All Dimensions are US Survey Feet

PTE2
CROSS SECTIONS
SHEET 234 OF XXX

DESIGN STUDY ONLY

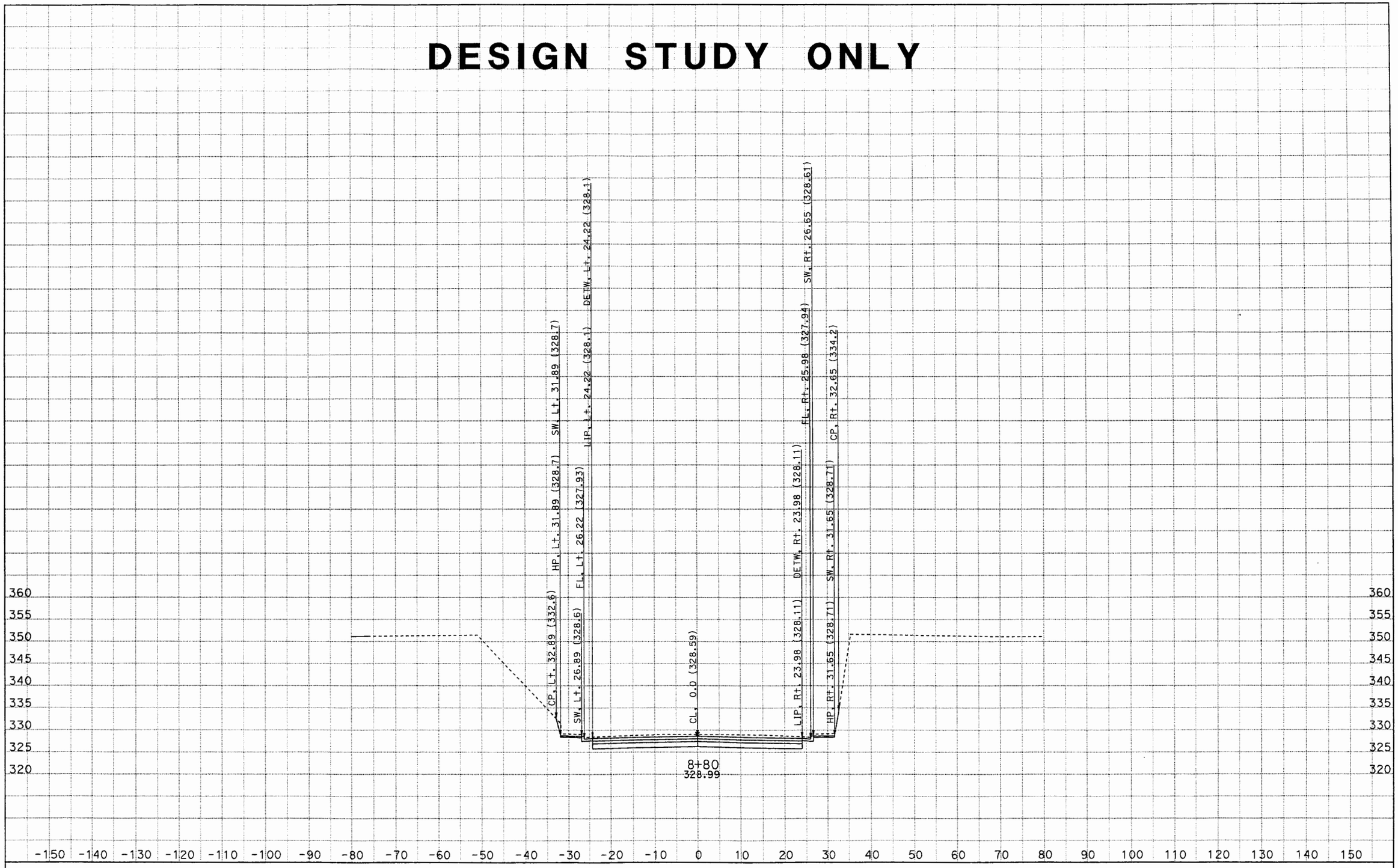

CREATED BY: Minh
DATE: 6/21/2012
KC Project: PUENTE File: D:\Caice\project\PUENTE\puentedesignxsection1.ear

CONTRACT: 1170U1
DIST/CO/RTE/PM: 07/LA/10/33.2-37.2

SCALE: 1" = 10' Horiz.
1" = 10' Vert.

All Dimensions are US Survey Feet

PTE2
CROSS SECTIONS
SHEET 254 OF XXX

DESIGN STUDY ONLY

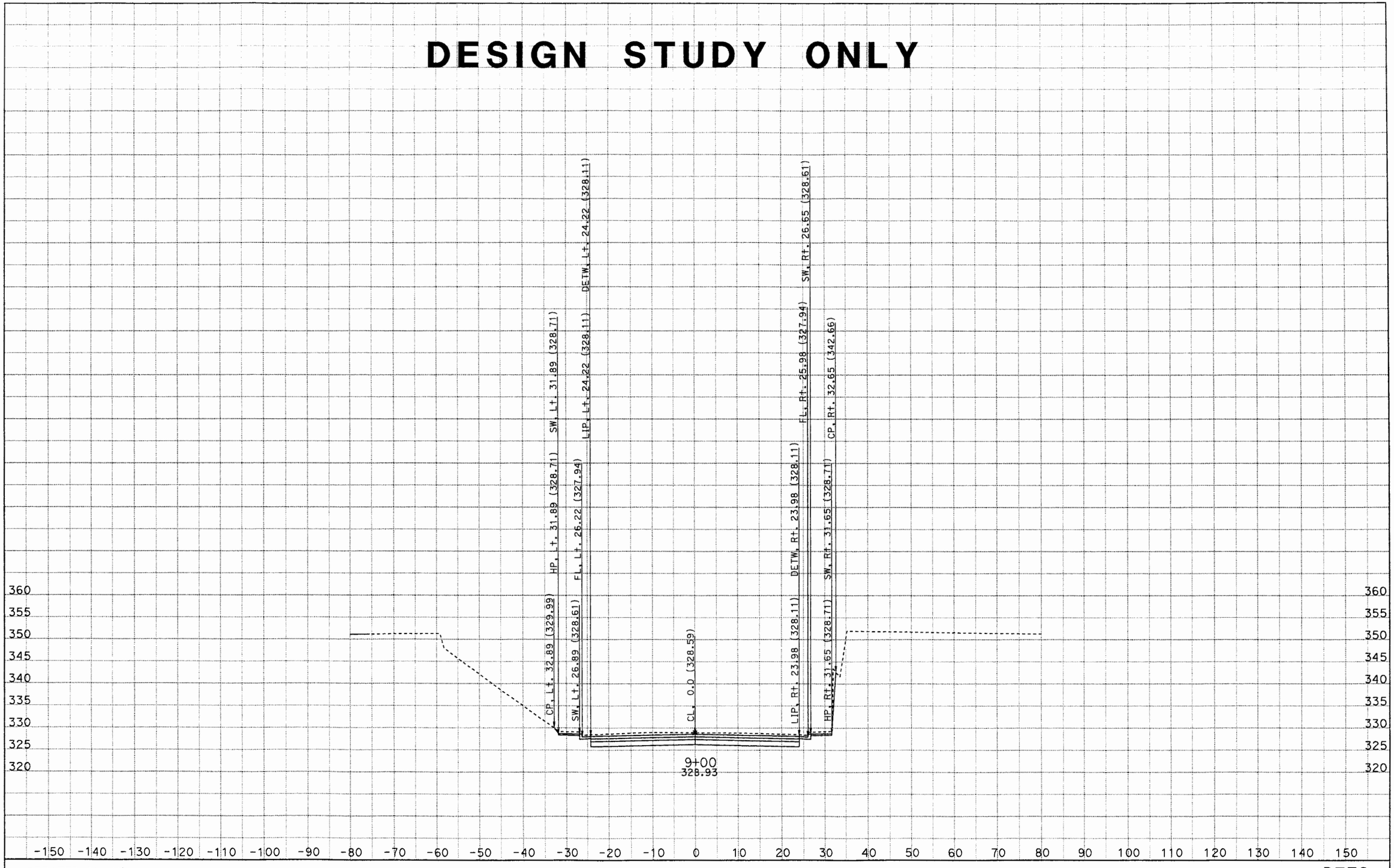

CREATED BY: Minh
DATE: 6/21/2012
KC Project: PUENTE File: D:\Caice\project\PUENTE\puentedesignxsection1.ear

CONTRACT: 1170U1
DIST/CO/RTE/PM: 07/LA/10/33.2-37.2

SCALE: 1" = 10' Horiz.
1" = 10' Vert.

All Dimensions are US Survey Feet

PTE2
CROSS SECTIONS
SHEET 274 OF XXX

DESIGN STUDY ONLY

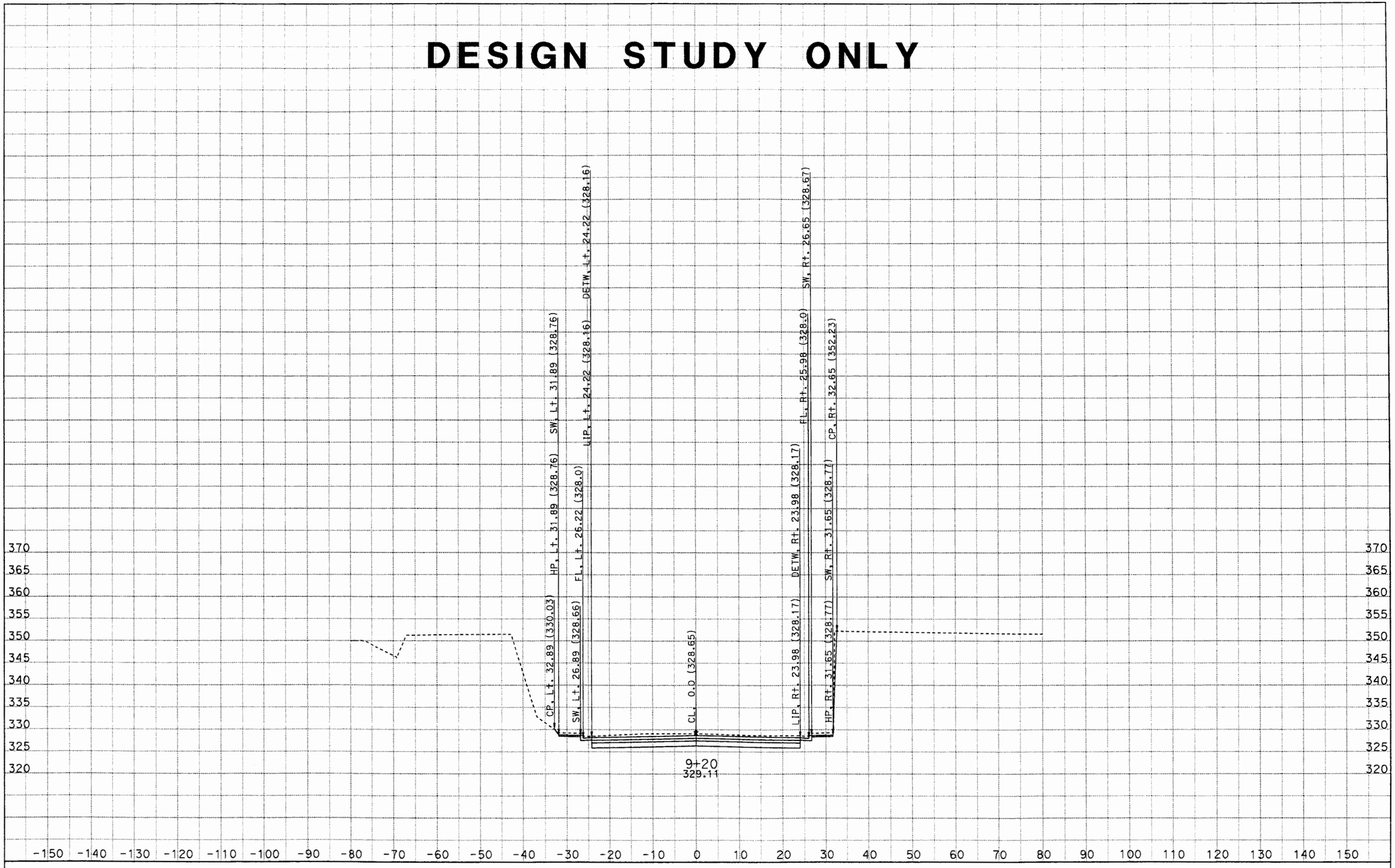

CREATED BY: Minh
DATE: 6/21/2012
KC Project: PUENTE File: D:\Caice\project\PUENTE\puentedesignxsection1.ear

CONTRACT: 1170U1
DIST/CO/RTE/PM: 07/LA/10/33.2-37.2

SCALE: 1" = 10' Horiz.
1" = 10' Vert.

All Dimensions are US Survey Feet

PTE2
CROSS SECTIONS
SHEET 294 OF XXX

DESIGN STUDY ONLY

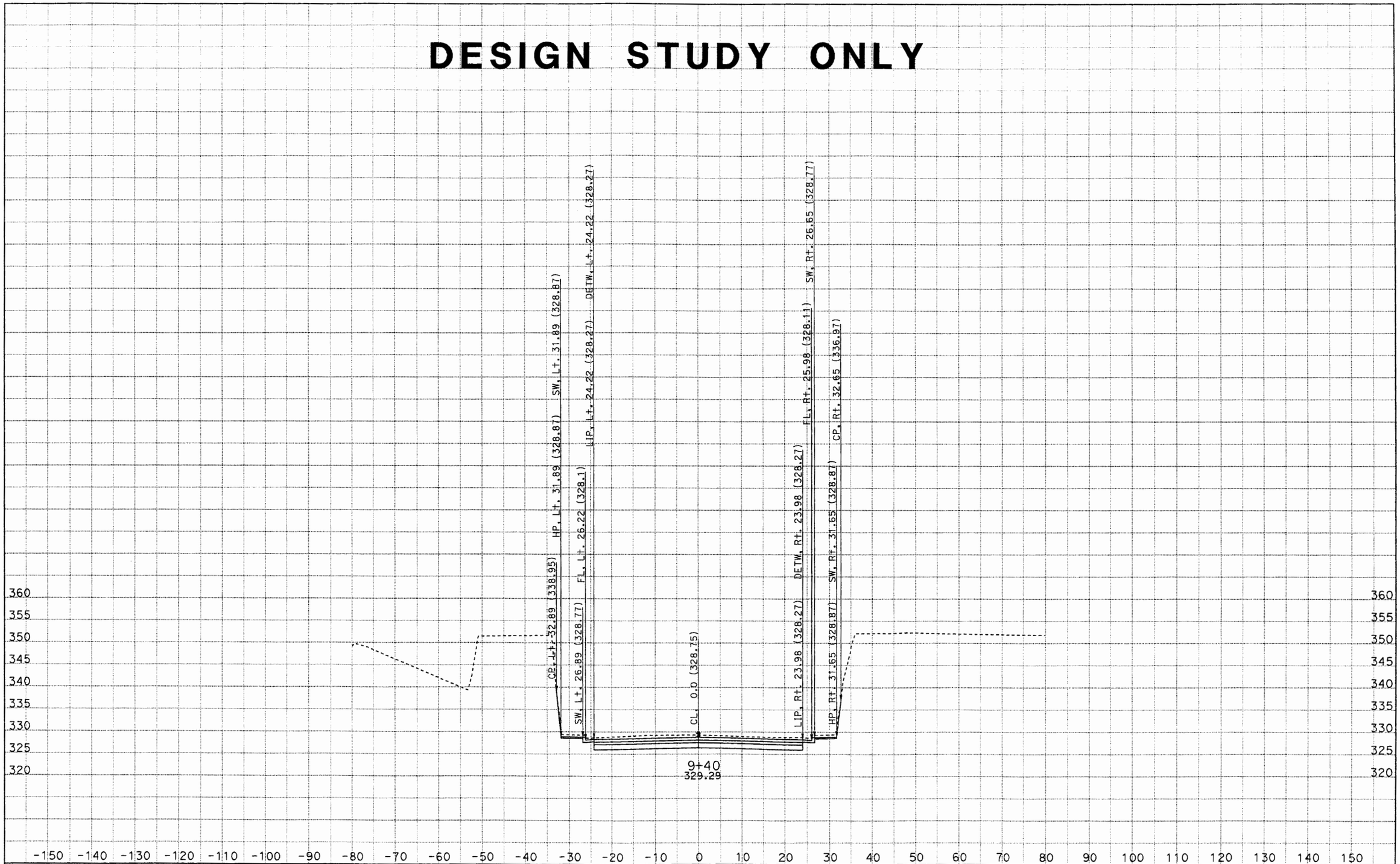

CREATED BY: Minh
DATE: 6/21/2012
KC Project: PUENTE File: D:\Caice\project\PUENTE\puentedesignxsection1.ear

CONTRACT: 1170U1
DIST/CO/RTE/PM: 07/LA/10/33.2-37.2

SCALE: 1" = 10' Horiz.
1" = 10' Vert.

All Dimensions are US Survey Feet

PTE2
CROSS SECTIONS
SHEET 314 OF XXX

DESIGN STUDY ONLY

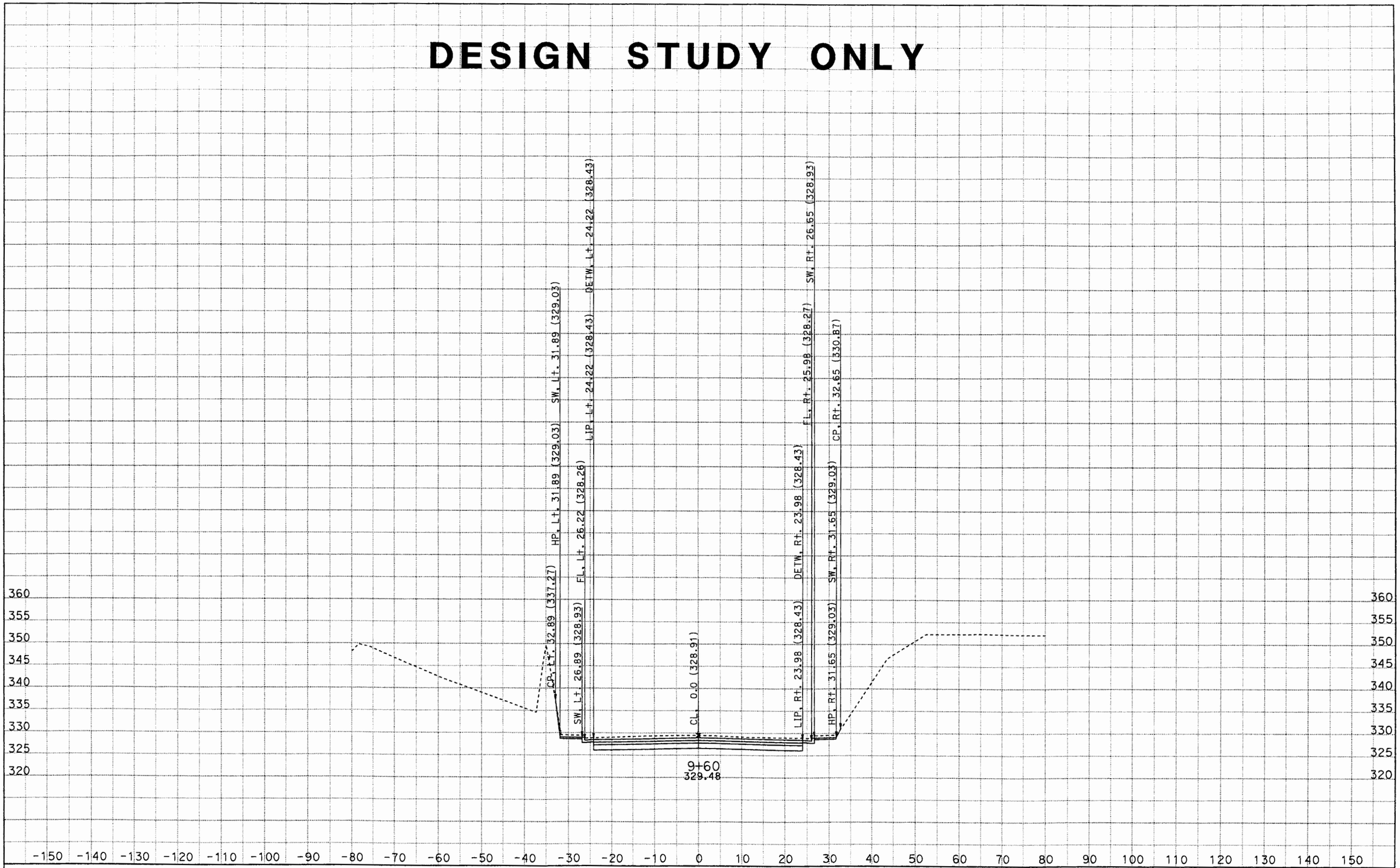

CREATED BY: Minh
DATE: 6/21/2012
KC Project: PUENTE

File: D:\Caice\project\PUENTE\puentedesignxsection1.ear

CONTRACT: 1170U1
DIST/CO/RTE/PM: 07/LA/10/33.2-37.2

SCALE: 1" = 10' Horiz.
1" = 10' Vert.

All Dimensions are US Survey Feet

PTE2
CROSS SECTIONS
SHEET 334 OF XXX

DESIGN STUDY ONLY

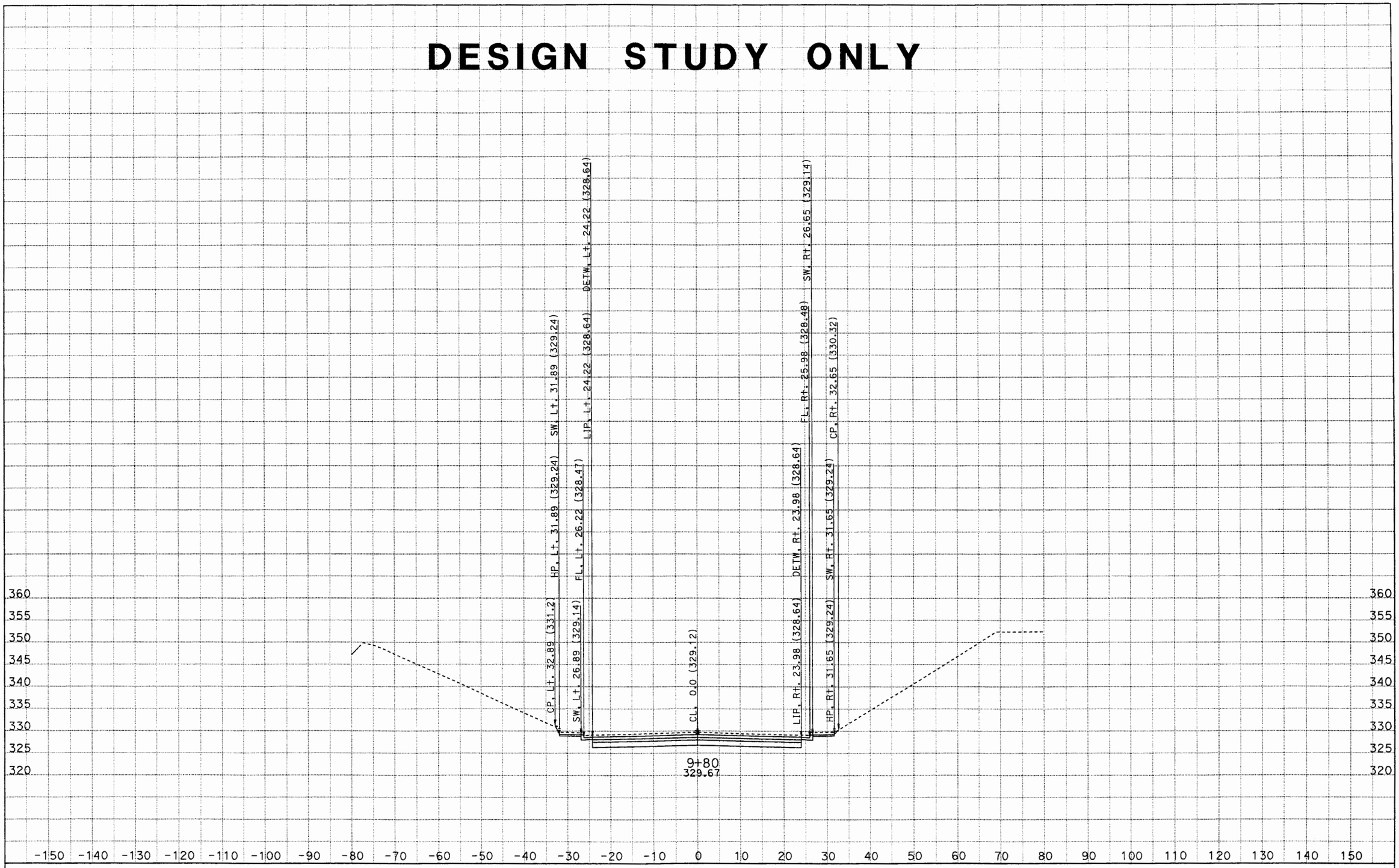

CREATED BY: Minh
DATE: 6/21/2012
KC Project: PUENTE File: D:\Caice\project\PUENTE\puentedesignxsection1.ear

CONTRACT: 1170U1
DIST/CO/RTE/PM: 07/LA/10/33.2-37.2

SCALE: 1" = 10' Horiz.
1" = 10' Vert.

All Dimensions are US Survey Feet

PTE2
CROSS SECTIONS
SHEET 354 OF XXX

DESIGN STUDY ONLY

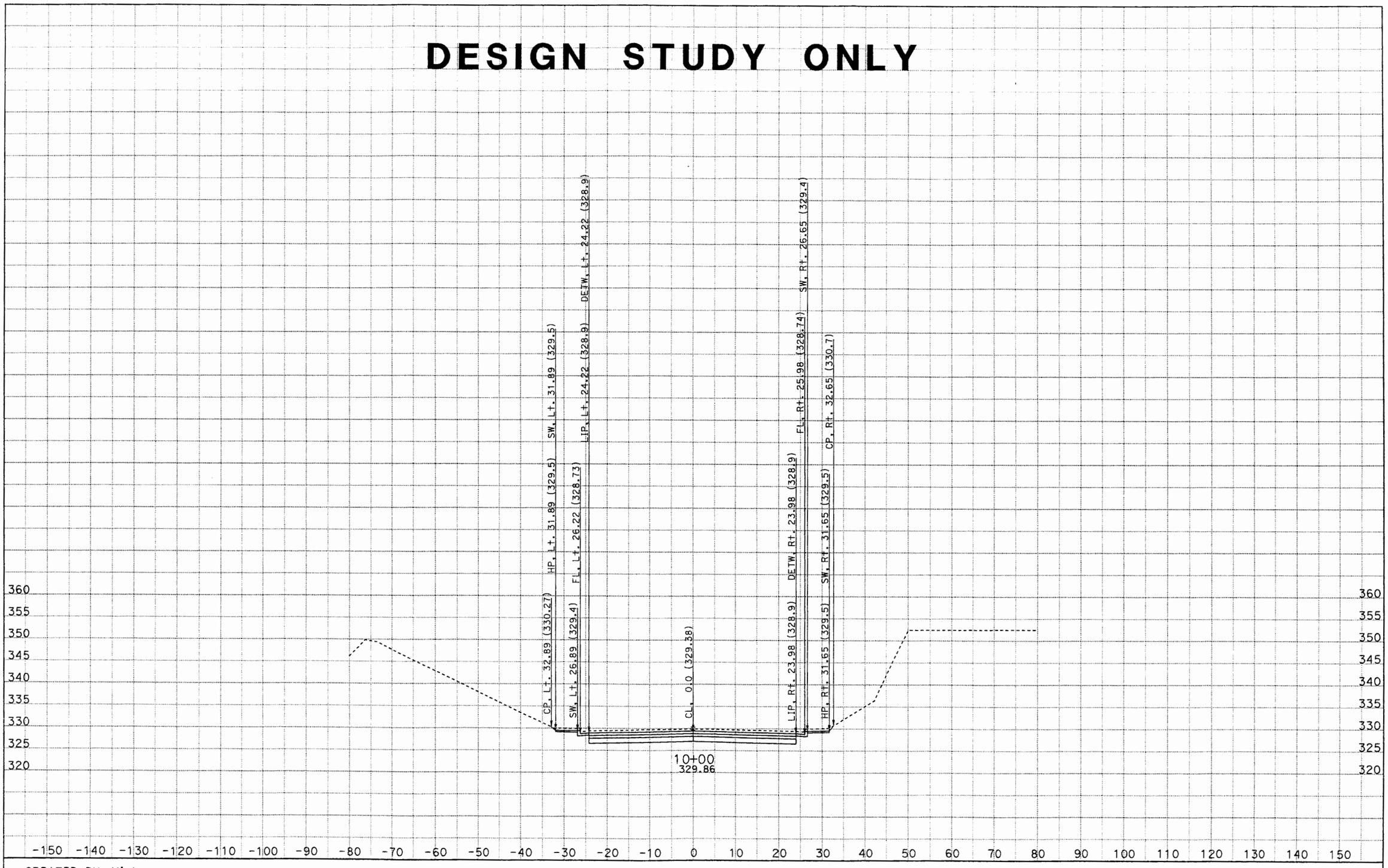

CREATED BY: Minh
DATE: 6/21/2012
KC Project: PUENTE File: D:\Caice\project\PUENTE\puentedesignxsection1.ear

CONTRACT: 1170U1
DIST/CO/RTE/PM: 07/LA/10/33.2-37.2

SCALE: 1" = 10' Horiz.
1" = 10' Vert.

All Dimensions are US Survey Feet

PTE2
CROSS SECTIONS
SHEET 374 OF XXX

DESIGN STUDY ONLY

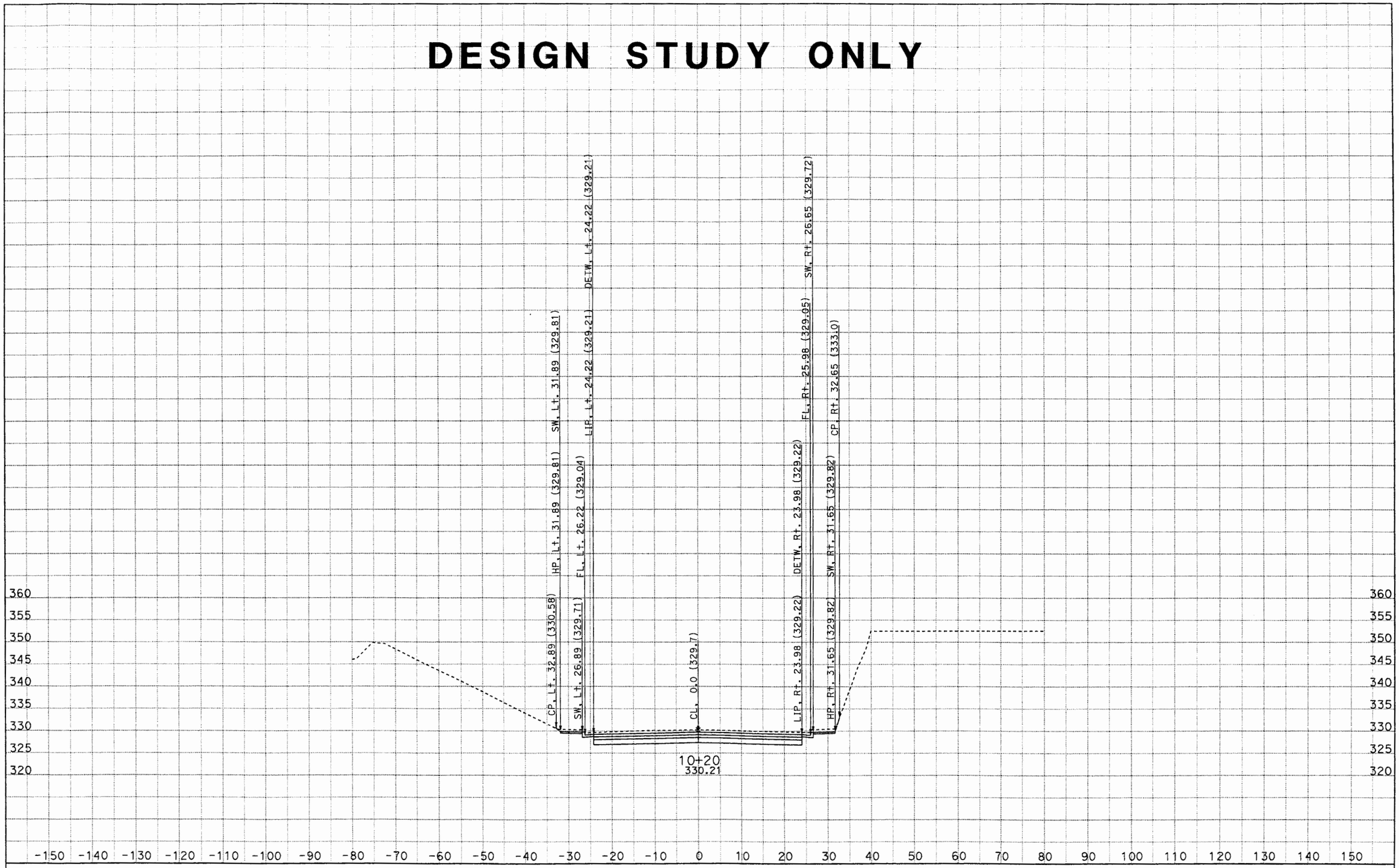

CREATED BY: Minh
DATE: 6/21/2012
KC Project: PUENTE File: D:\Caice\project\PUENTE\puentedesignxsection1.ear

CONTRACT: 1170U1
DIST/CO/RTE/PM: 07/LA/10/33.2-37.2

SCALE: 1" = 10' Horiz.
1" = 10' Vert.

All Dimensions are US Survey Feet

PTE2
CROSS SECTIONS
SHEET 394 OF XXX

DESIGN STUDY ONLY

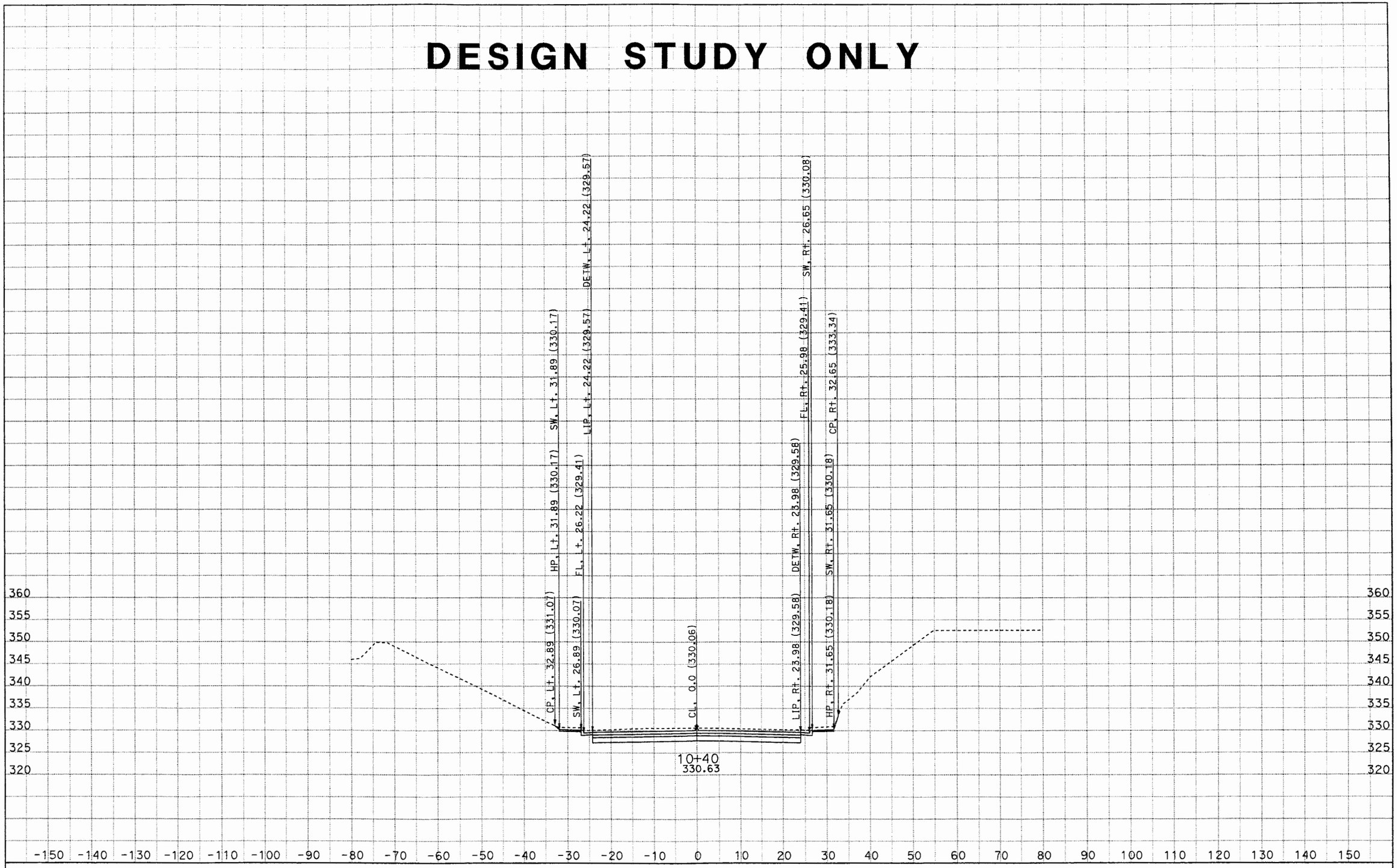

CREATED BY: Minh
DATE: 6/21/2012
KC Project: PUENTE File: D:\Caice\project\PUENTE\puentedesignxsection1.ear

CONTRACT: 1170U1
DIST/CO/RTE/PM: 07/LA/10/33.2-37.2

SCALE: 1" = 10' Horiz.
1" = 10' Vert.

All Dimensions are US Survey Feet

PTE2
CROSS SECTIONS
SHEET 414 OF XXX

DESIGN STUDY ONLY

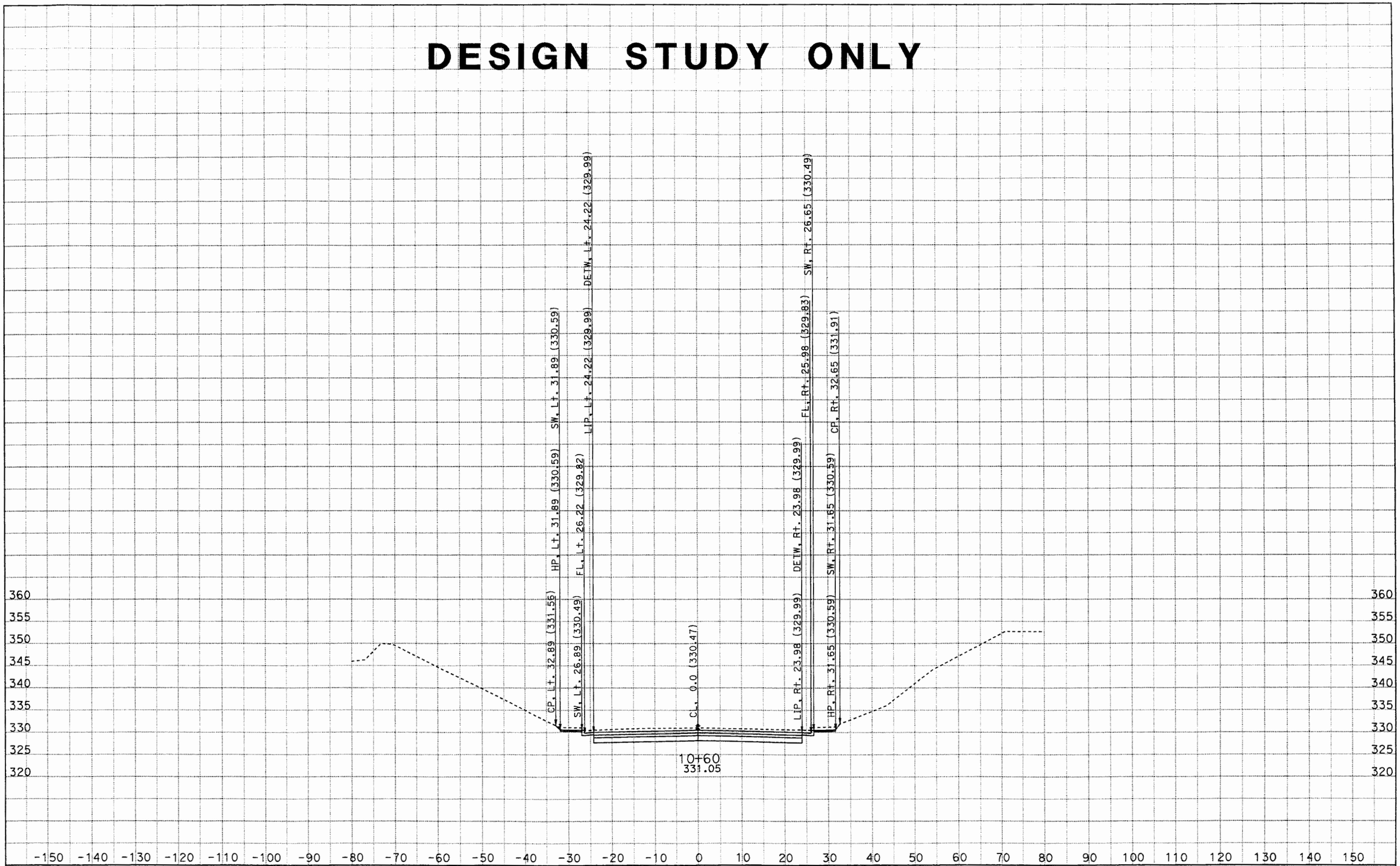

CREATED BY: Minh
DATE: 6/21/2012
KC Project: PUENTE File: D:\Caice\project\PUENTE\puentedesignxsection1.ear

CONTRACT: 1170U1
DIST/CO/RTE/PM: 07/LA/10/33.2-37.2

SCALE: 1" = 10' Horiz.
1" = 10' Vert.

All Dimensions are US Survey Feet

PTE2
CROSS SECTIONS
SHEET 434 OF XXX

DESIGN STUDY ONLY

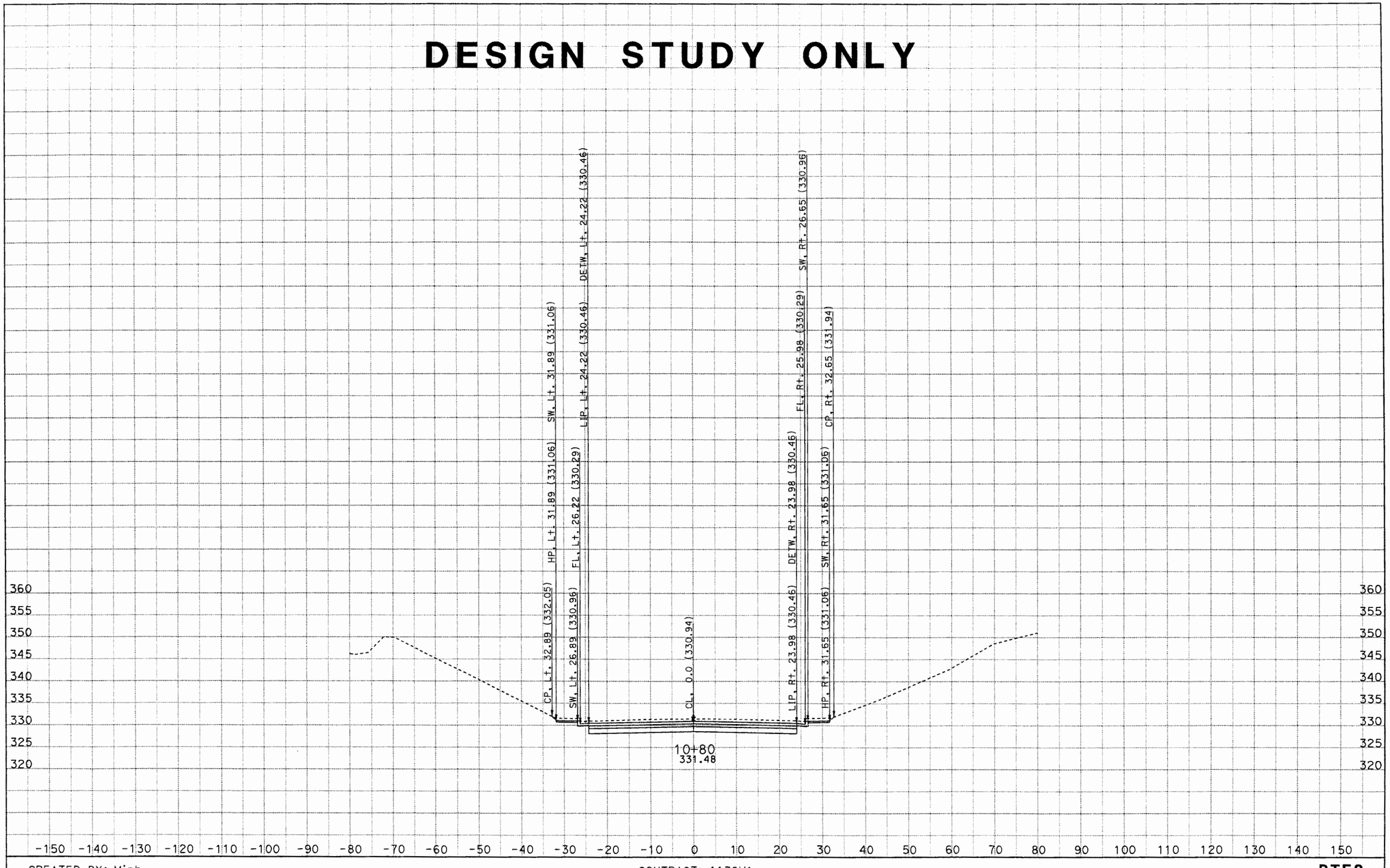

CREATED BY: Minh
DATE: 6/21/2012
KC Project: PUENTE File: D:\Caice\project\PUENTE\puentedesignxsection1.ear

CONTRACT: 1170U1
DIST/CO/RTE/PM: 07/LA/10/33.2-37.2

SCALE: 1" = 10' Horiz.
1" = 10' Vert.

All Dimensions are US Survey Feet

PTE2
CROSS SECTIONS
SHEET 454 OF XXX

DESIGN STUDY ONLY

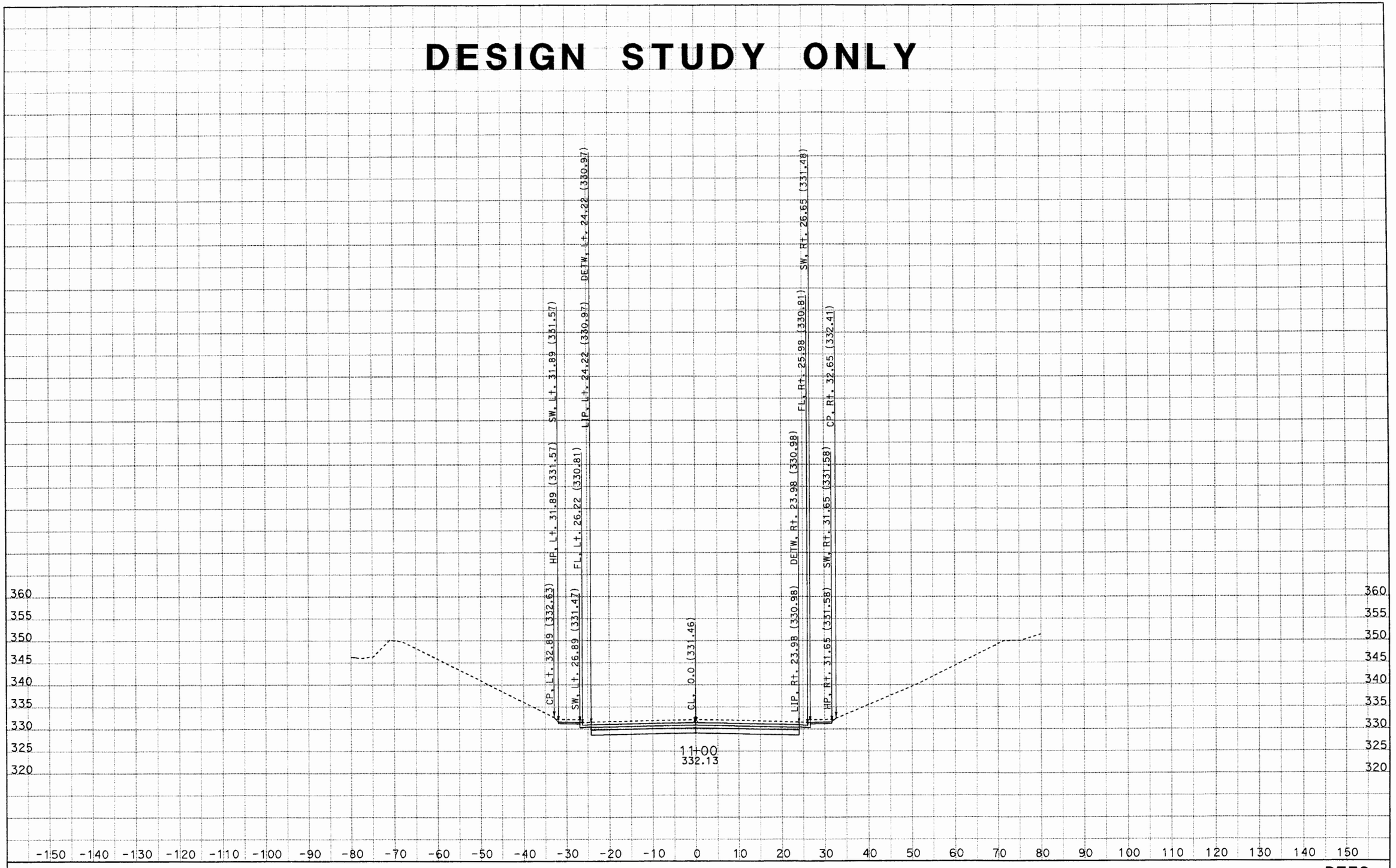

CREATED BY: Minh
DATE: 6/21/2012
KC Project: PUENTE File: D:\Caice\project\PUENTE\puentedesignxsection1.ear

CONTRACT: 1170U1
DIST/CO/RTE/PM: 07/LA/10/33.2-37.2

SCALE: 1" = 10' Horiz.
1" = 10' Vert.

All Dimensions are US Survey Feet

PTE2
CROSS SECTIONS
SHEET 474 OF XXX

DESIGN STUDY ONLY

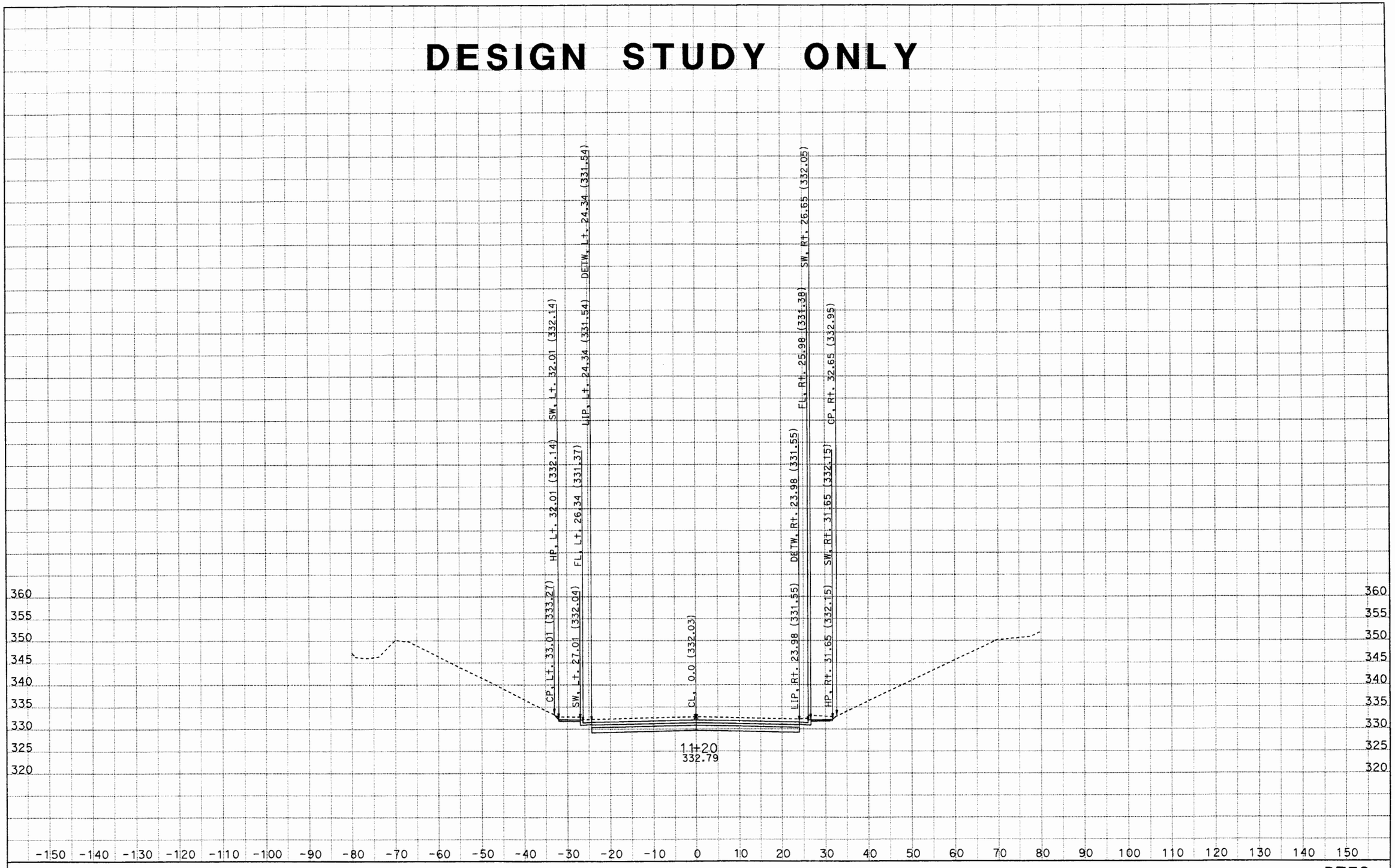

CREATED BY: Minh
DATE: 6/21/2012
KC Project: PUENTE

File: D:\Caice\project\PUENTE\puentedesignxsection1.ear

CONTRACT: 1170U1
DIST/CO/RTE/PM: 07/LA/10/33.2-37.2

SCALE: 1" = 10' Horiz.
1" = 10' Vert.

All Dimensions are US Survey Feet

PTE2
CROSS SECTIONS
SHEET 494 OF XXX

DESIGN STUDY ONLY

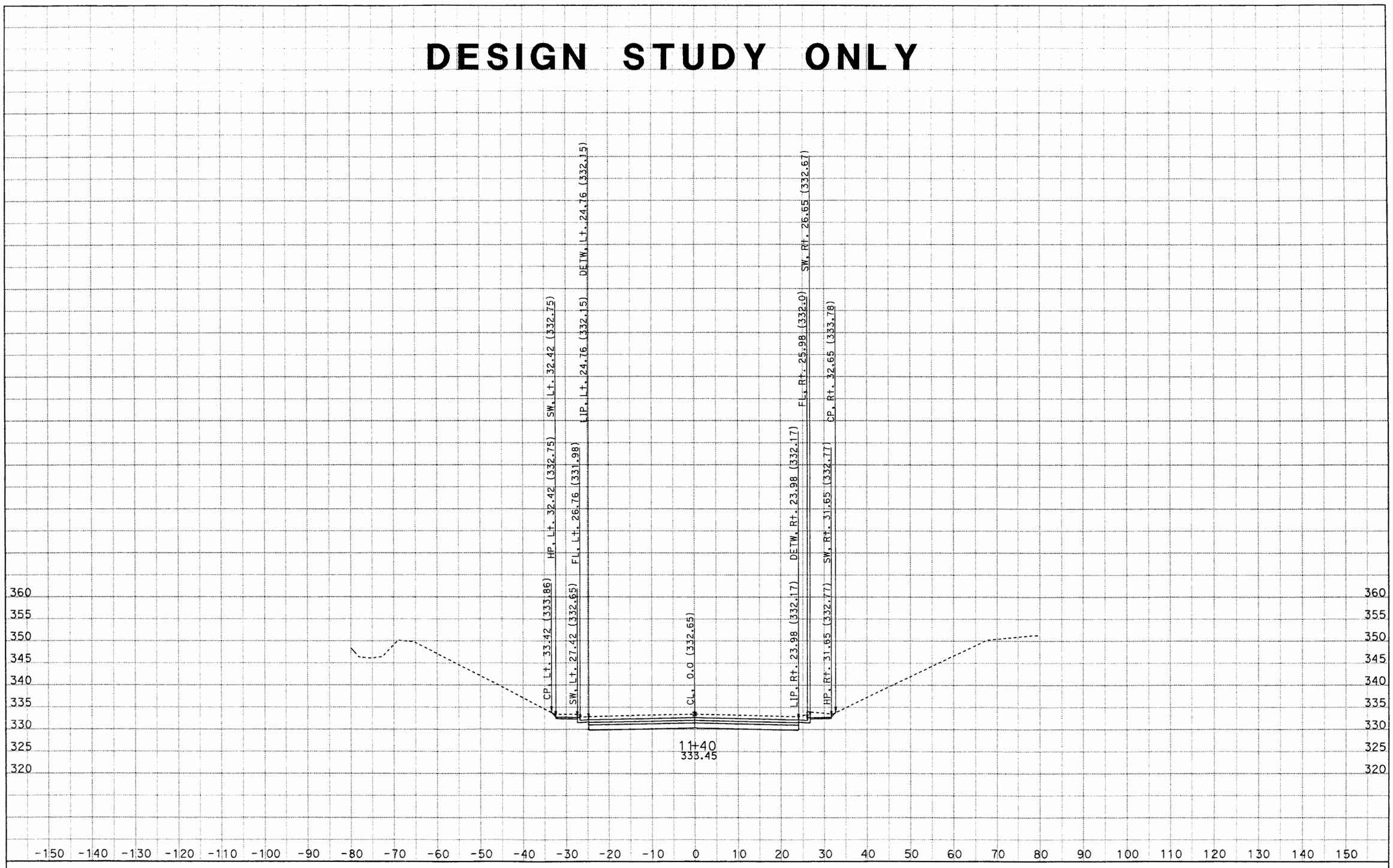

CREATED BY: Minh
DATE: 6/21/2012
KC Project: PUENTE File: D:\Caice\project\PUENTE\puentedesignxsection1.ear

CONTRACT: 1170U1
DIST/CO/RTE/PM: 07/LA/10/33.2-37.2

SCALE: 1" = 10' Horiz.
1" = 10' Vert.

All Dimensions are US Survey Feet

PTE2
CROSS SECTIONS
SHEET 514 OF XXX

DESIGN STUDY ONLY

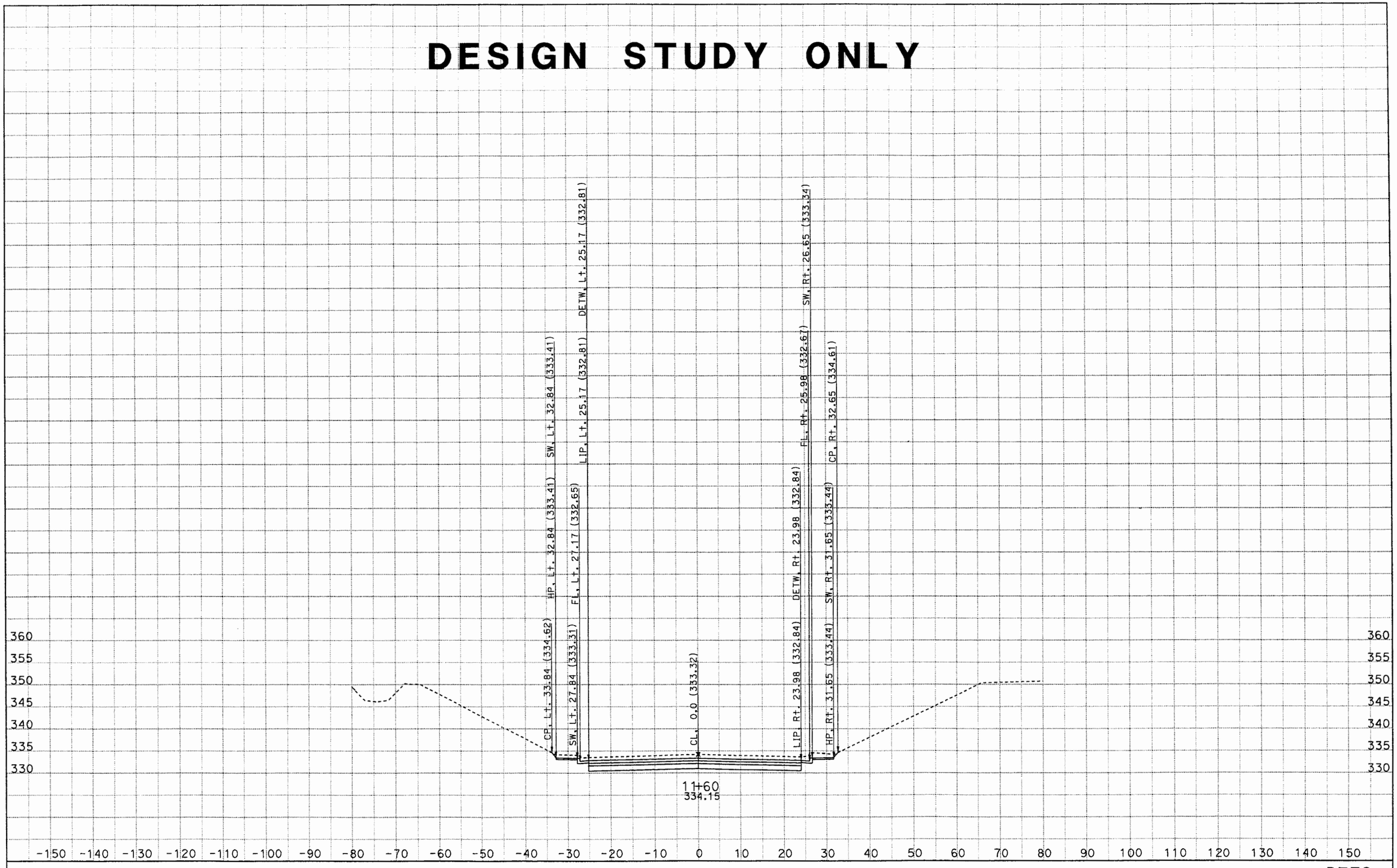

CREATED BY: Minh
DATE: 6/21/2012
KC Project: PUENTE File: D:\Caice\project\PUENTE\puentedesignxsection1.ear

CONTRACT: 1170U1
DIST/CO/RTE/PM: 07/LA/10/33.2-37.2

SCALE: 1" = 10' Horiz.
1" = 10' Vert.

All Dimensions are US Survey Feet

PTE2
CROSS SECTIONS
SHEET 534 OF XXX

DESIGN STUDY ONLY

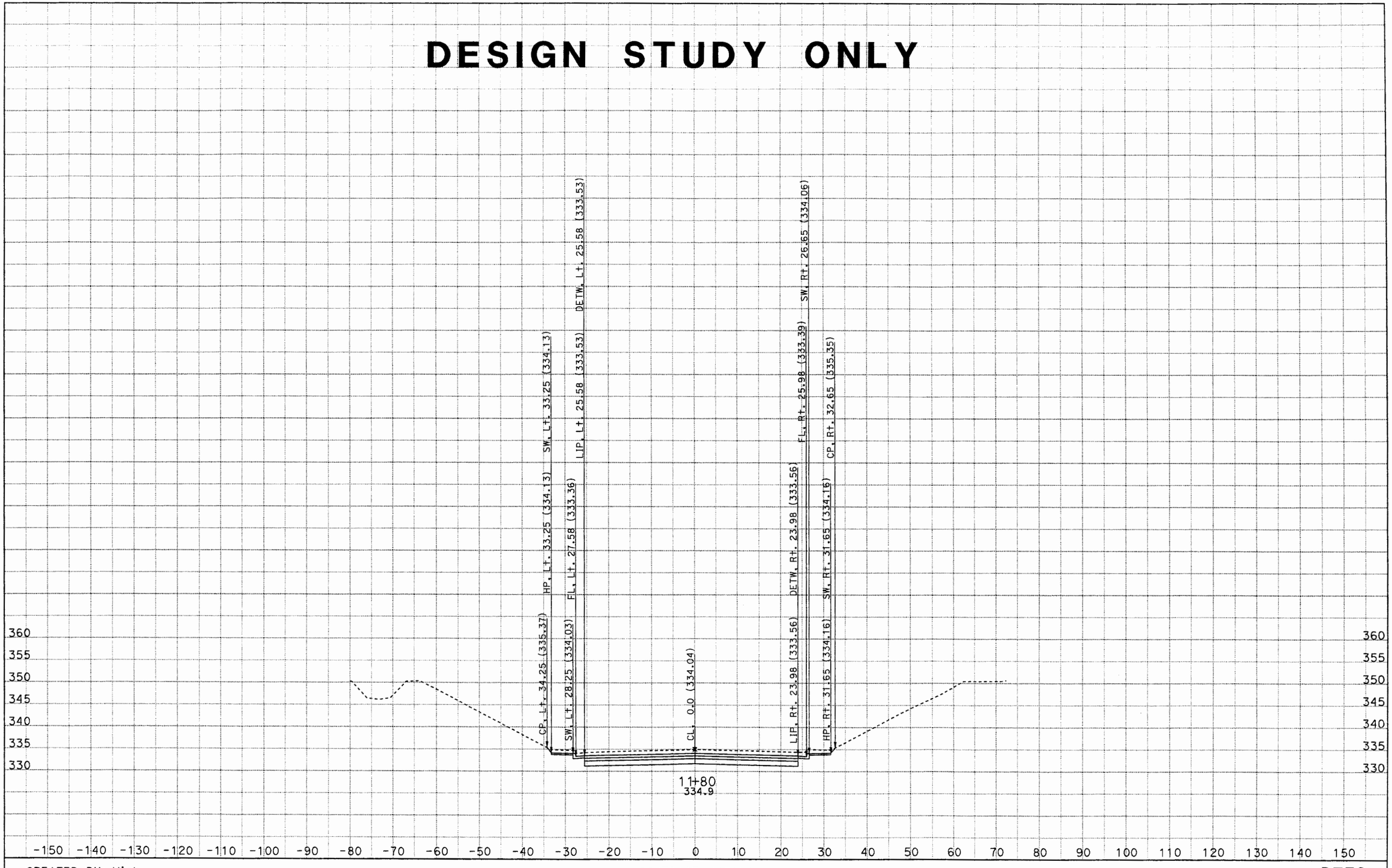

CREATED BY: Minh
DATE: 6/21/2012
KC Project: PUENTE File: D:\Caice\project\PUENTE\puentedesignxsection1.ear

CONTRACT: 1170U1
DIST/CO/RTE/PM: 07/LA/10/33.2-37.2

SCALE: 1" = 10' Horiz.
1" = 10' Vert.

All Dimensions are US Survey Feet

PTE2
CROSS SECTIONS
SHEET 554 OF XXX

DESIGN STUDY ONLY

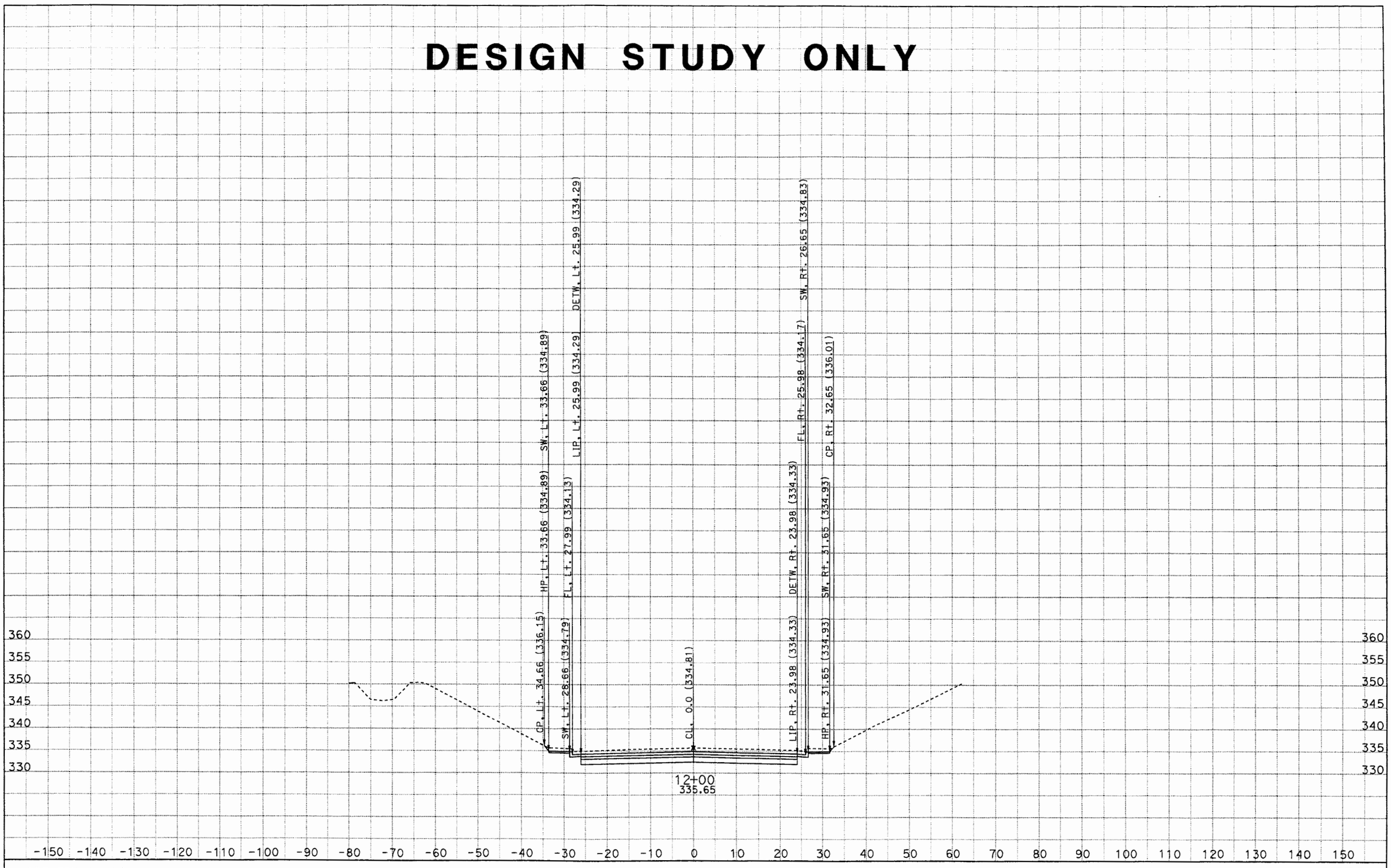

CREATED BY: Minh
DATE: 6/21/2012
KC Project: PUENTE
File: D:\Caice\project\PUENTE\puentedesignxsection1.ear

CONTRACT: 1170U1
DIST/CO/RTE/PM: 07/LA/10/33.2-37.2

SCALE: 1" = 10' Horiz.
1" = 10' Vert.

All Dimensions are US Survey Feet

PTE2
CROSS SECTIONS
SHEET 574 OF XXX

DESIGN STUDY ONLY

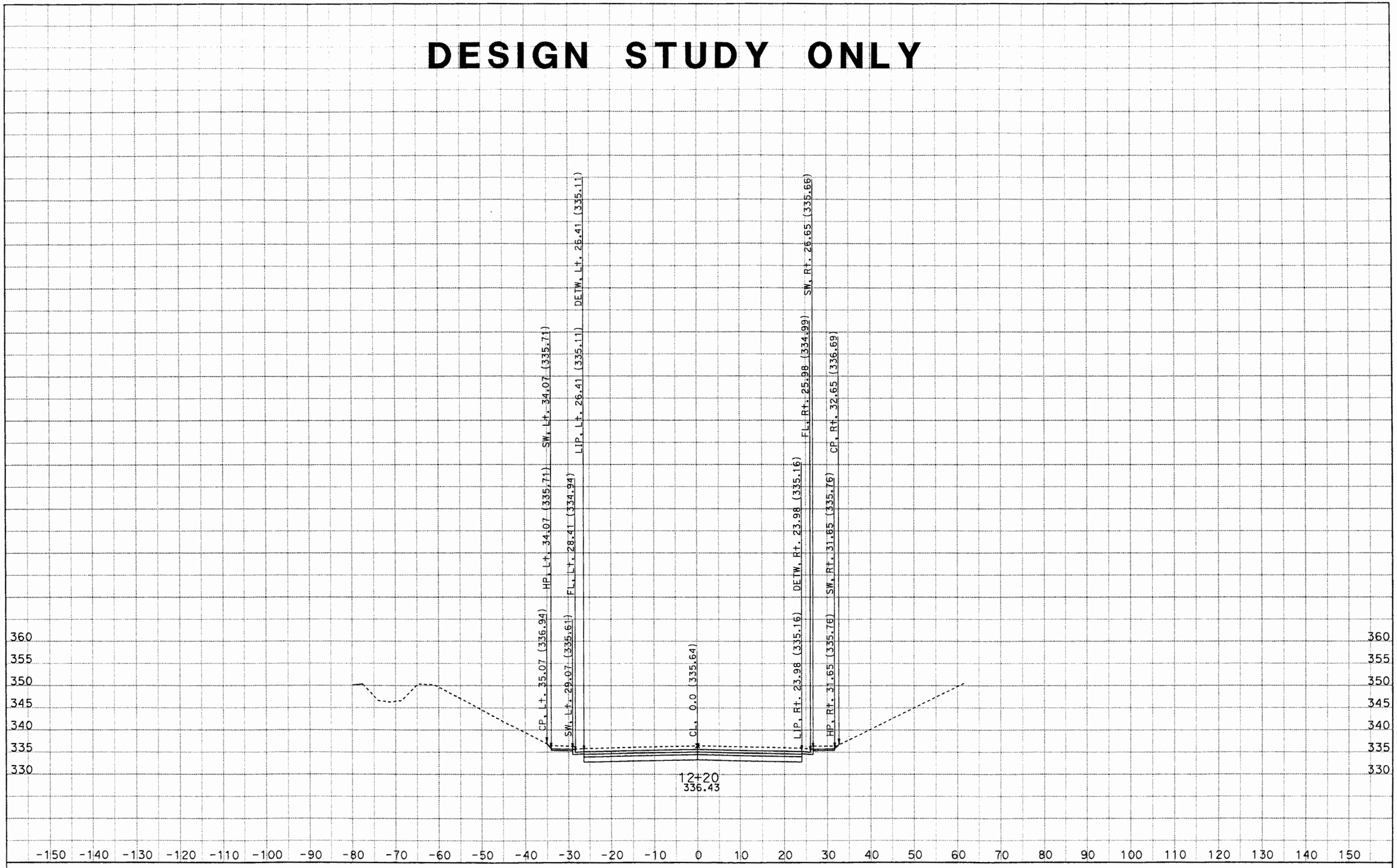

CREATED BY: Minh
DATE: 6/21/2012
KC Project: PUENTE File: D:\Caice\project\PUENTE\puentedesignxsection1.ear

CONTRACT: 1170U1
DIST/CO/RTE/PM: 07/LA/10/33.2-37.2

SCALE: 1" = 10' Horiz.
1" = 10' Vert.

All Dimensions are US Survey Feet

PTE2
CROSS SECTIONS
SHEET 594 OF XXX

DESIGN STUDY ONLY

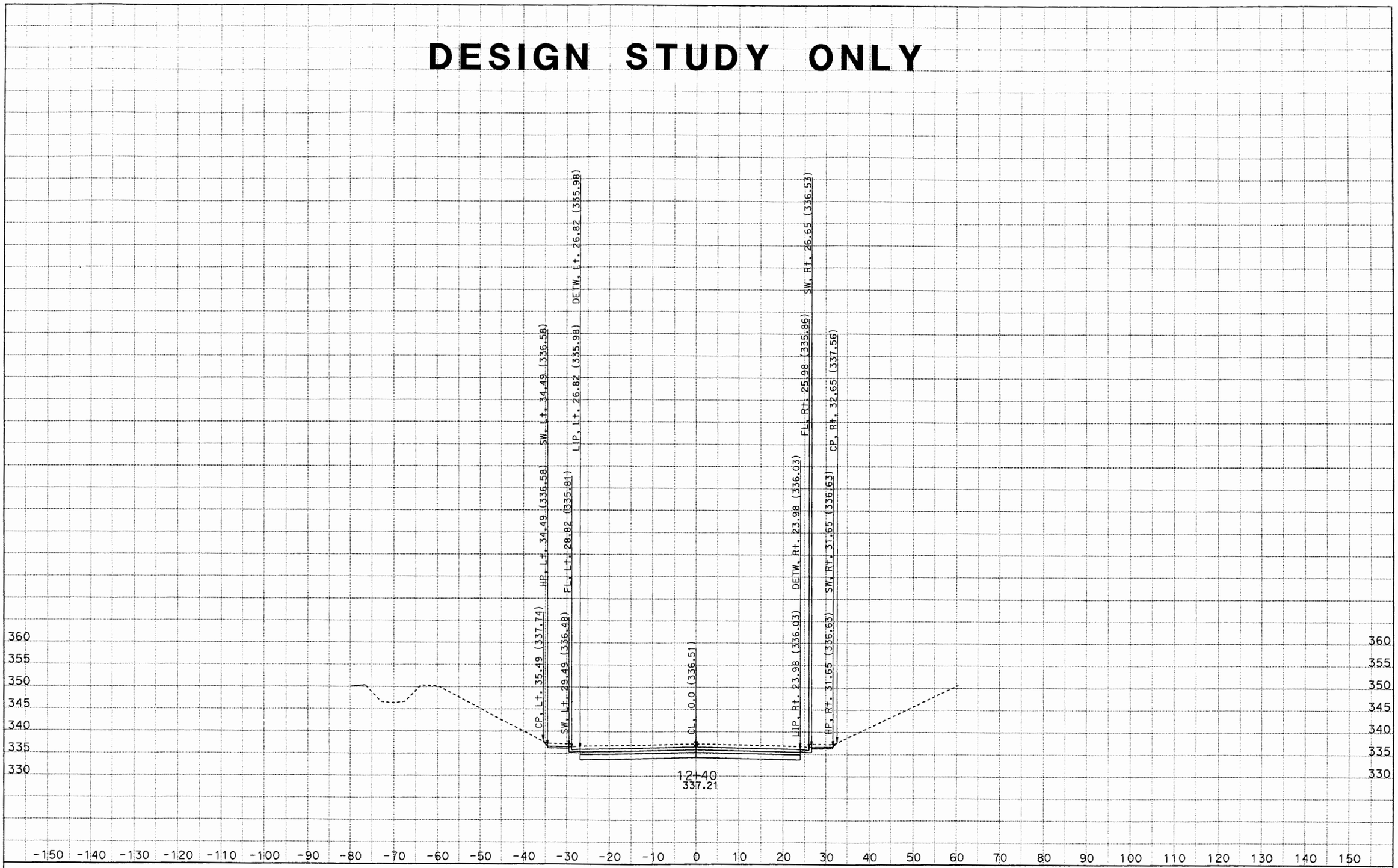

CREATED BY: Minh
DATE: 6/21/2012
KC Project: PUENTE
File: D:\Caice\project\PUENTE\puentedesignxsection1.ear

CONTRACT: 1170U1
DIST/CO/RTE/PM: 07/LA/10/33.2-37.2

SCALE: 1" = 10' Horiz.
1" = 10' Vert.

All Dimensions are US Survey Feet

PTE2
CROSS SECTIONS
SHEET 614 OF XXX

DESIGN STUDY ONLY

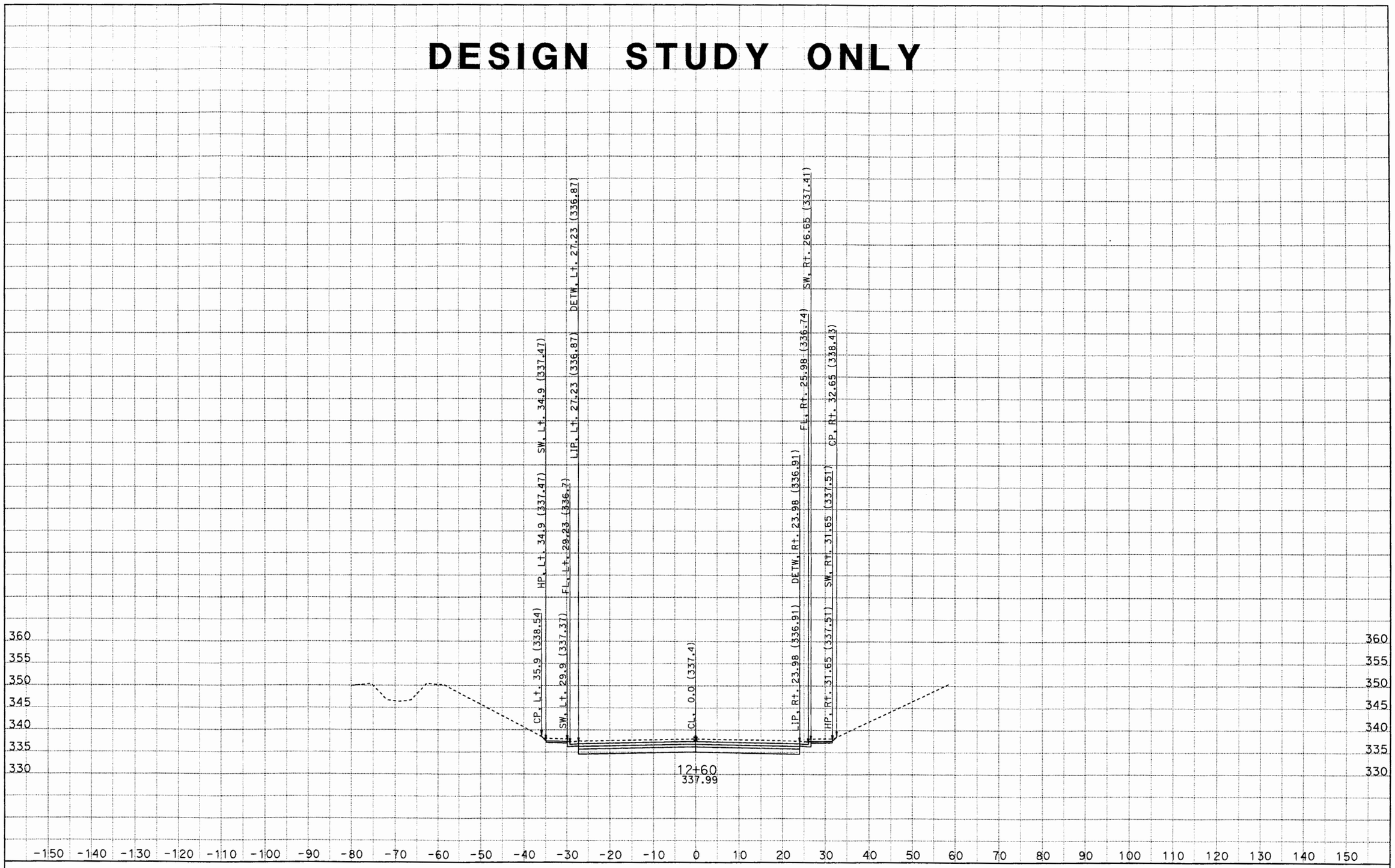

CREATED BY: Minh
DATE: 6/21/2012
KC Project: PUENTE File: D:\Caice\project\PUENTE\puentedesignxsection1.ear

CONTRACT: 1170U1
DIST/CO/RTE/PM: 07/LA/10/33.2-37.2

SCALE: 1" = 10' Horiz.
1" = 10' Vert.

All Dimensions are US Survey Feet

PTE2
CROSS SECTIONS
SHEET 634 OF XXX

DESIGN STUDY ONLY

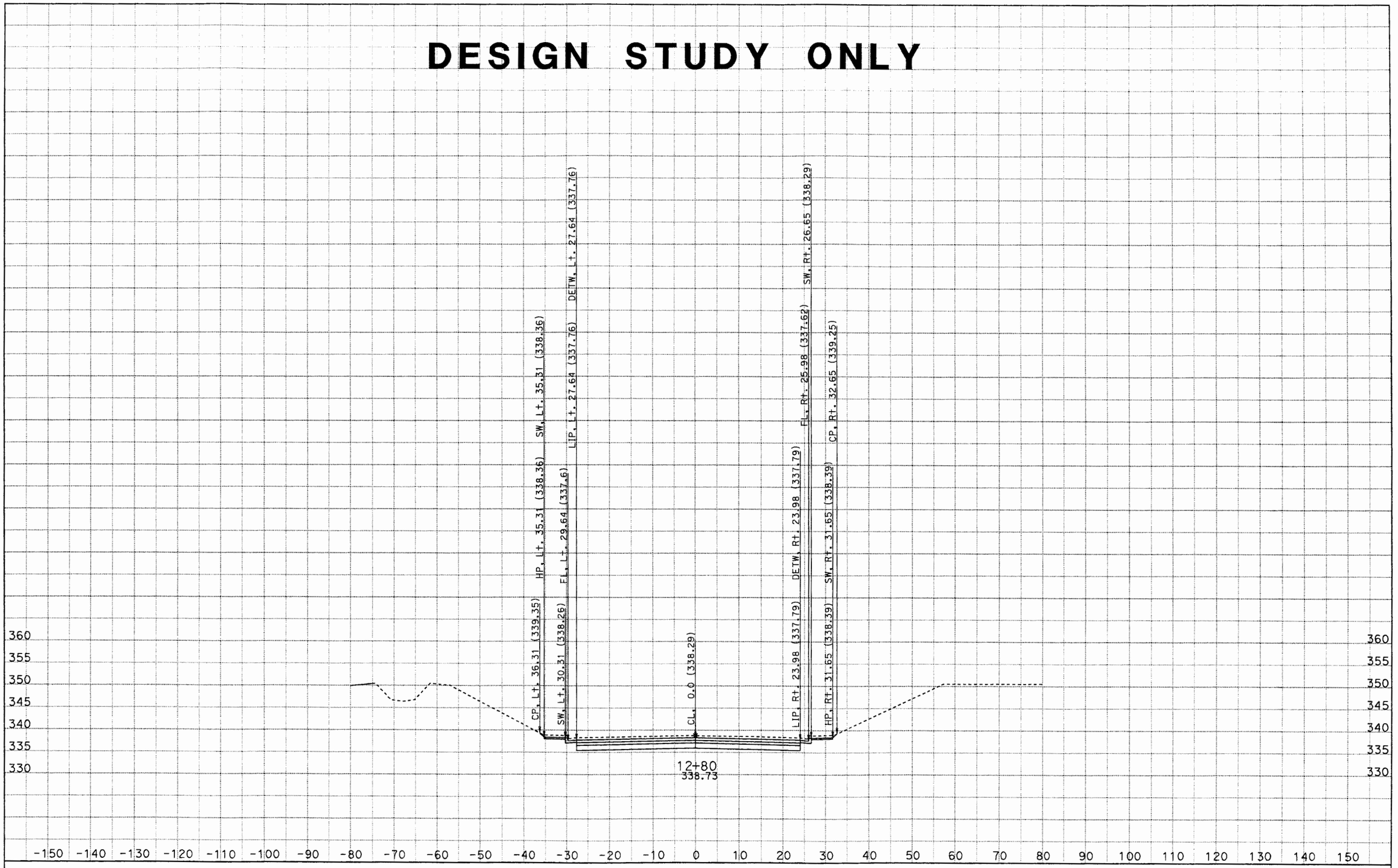

CREATED BY: Minh
DATE: 6/21/2012
KC Project: PUENTE File: D:\Caice\project\PUENTE\puentedesignxsection1.ear

CONTRACT: 1170U1
DIST/CO/RTE/PM: 07/LA/10/33.2-37.2

SCALE: 1" = 10' Horiz.
1" = 10' Vert.

All Dimensions are US Survey Feet

PTE2
CROSS SECTIONS
SHEET 654 OF XXX

DESIGN STUDY ONLY

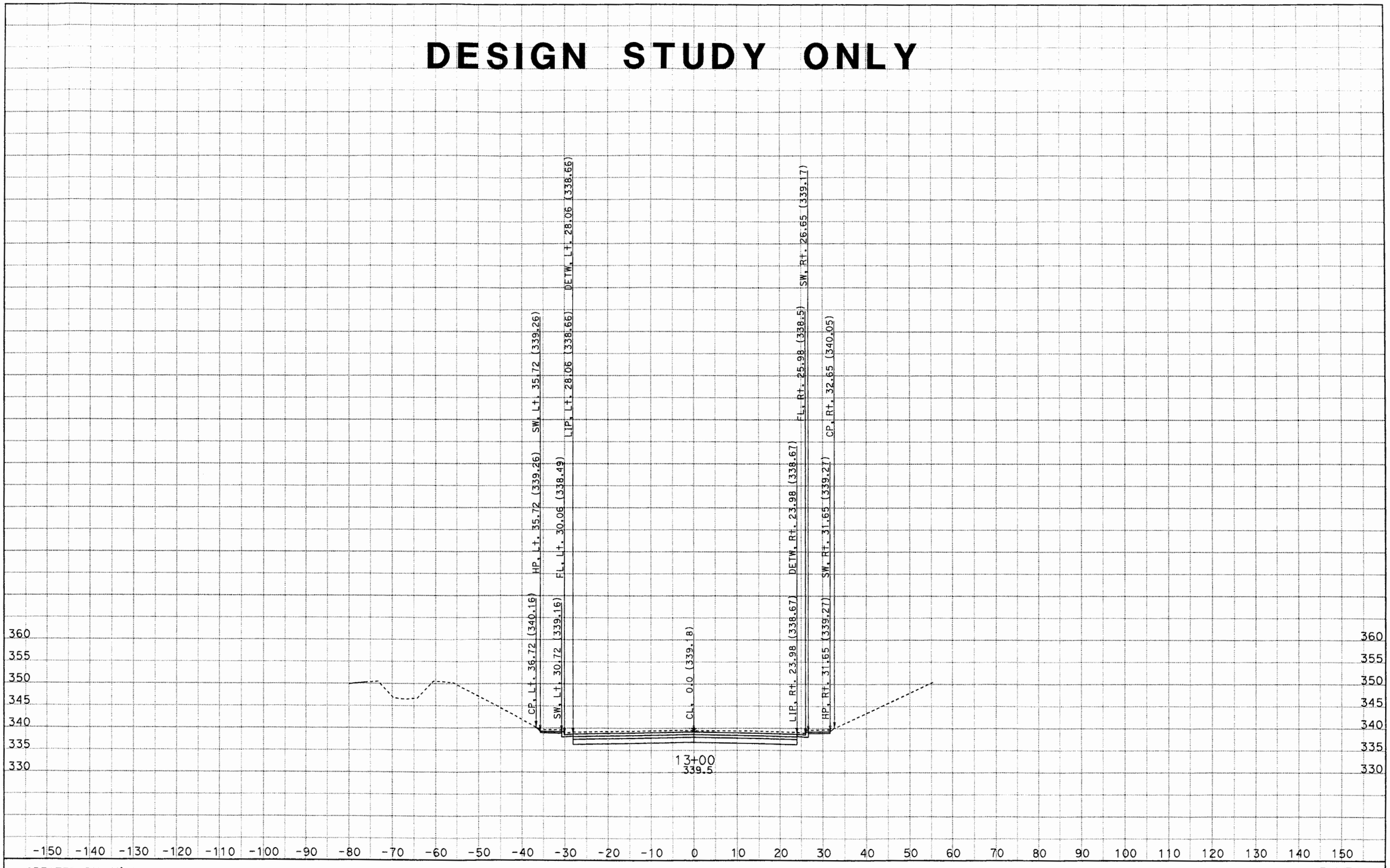

CREATED BY: Minh
DATE: 6/21/2012
KC Project: PUENTE File: D:\Caice\project\PUENTE\puentedesignxsection1.ear

CONTRACT: 1170U1
DIST/CO/RTE/PM: 07/LA/10/33.2-37.2

SCALE: 1" = 10' Horiz.
1" = 10' Vert.

All Dimensions are US Survey Feet

PTE2
CROSS SECTIONS
SHEET 674 OF XXX

DESIGN STUDY ONLY

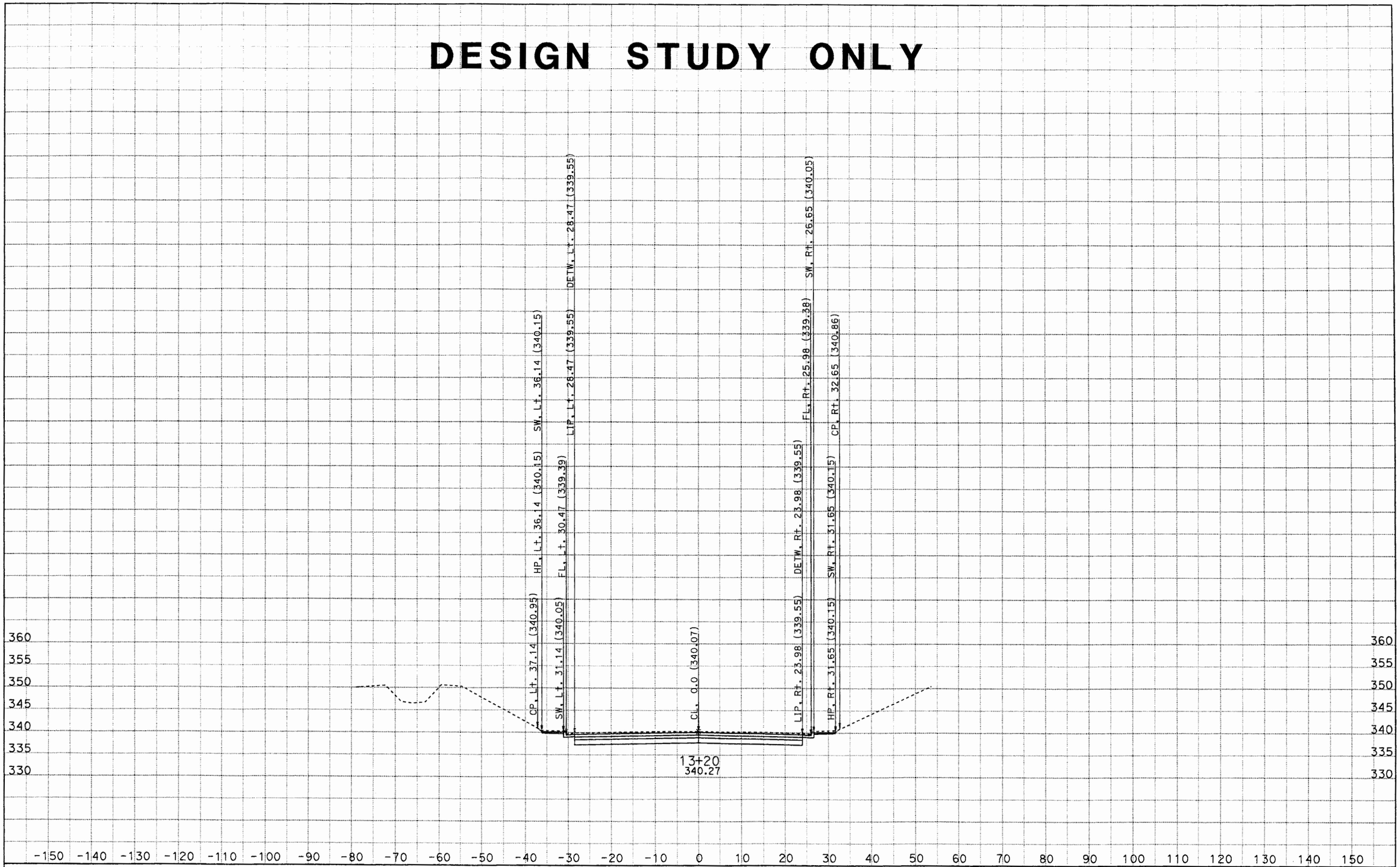

CREATED BY: Minh
DATE: 6/21/2012
KC Project: PUENTE

File: D:\Caice\project\PUENTE\puentedesignxsection1.ear

CONTRACT: 1170U1
DIST/CO/RTE/PM: 07/LA/10/33.2-37.2

SCALE: 1" = 10' Horiz.
1" = 10' Vert.

All Dimensions are US Survey Feet

PTE2
CROSS SECTIONS
SHEET 694 OF XXX

DESIGN STUDY ONLY

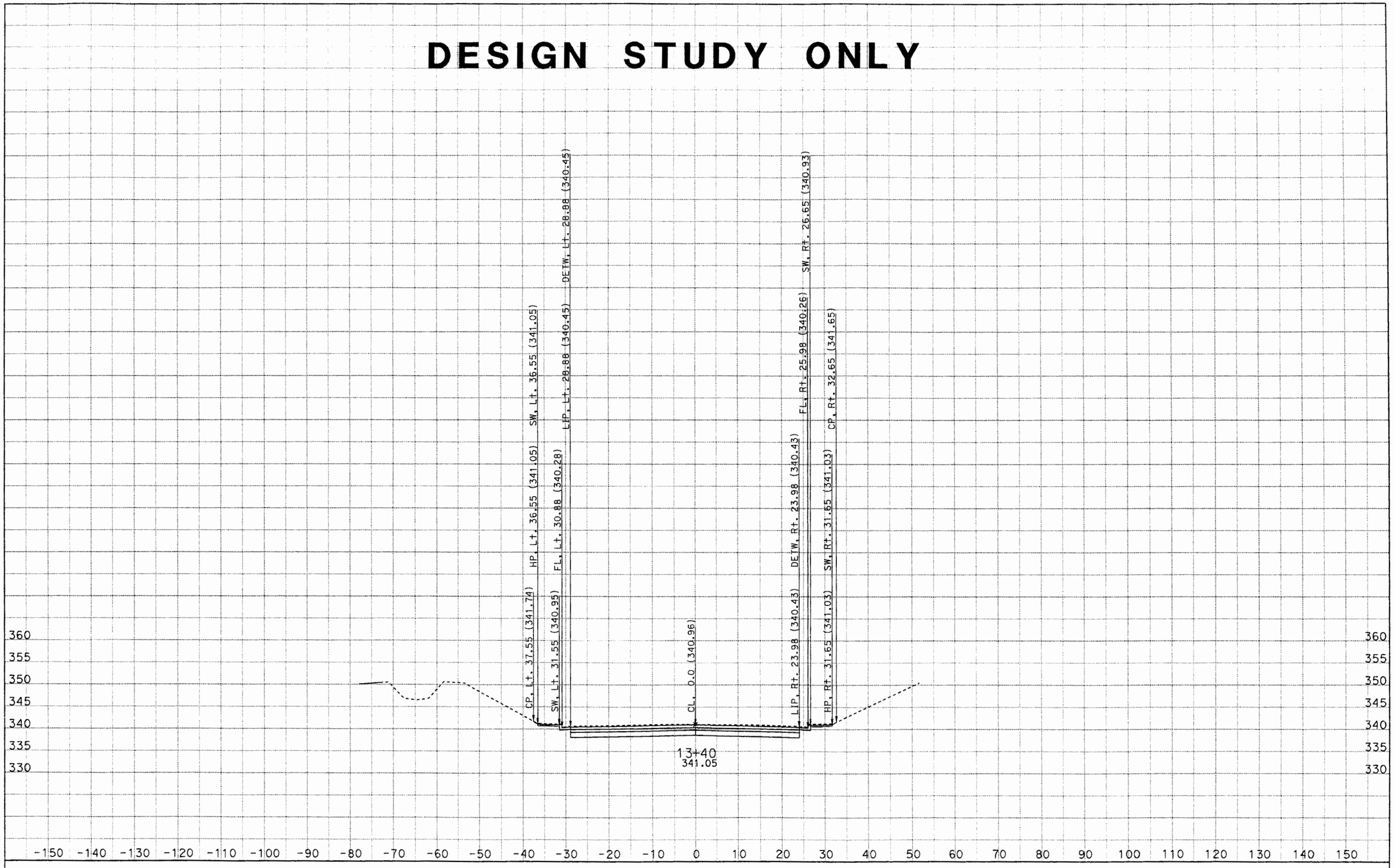

CREATED BY: Minh
DATE: 6/21/2012
KC Project: PUENTE File: D:\Caice\project\PUENTE\puentedesignxsection1.ear

CONTRACT: 1170U1
DIST/CO/RTE/PM: 07/LA/10/33.2-37.2

SCALE: 1" = 10' Horiz.
1" = 10' Vert.

All Dimensions are US Survey Feet

PTE2
CROSS SECTIONS
SHEET 714 OF XXX

DESIGN STUDY ONLY

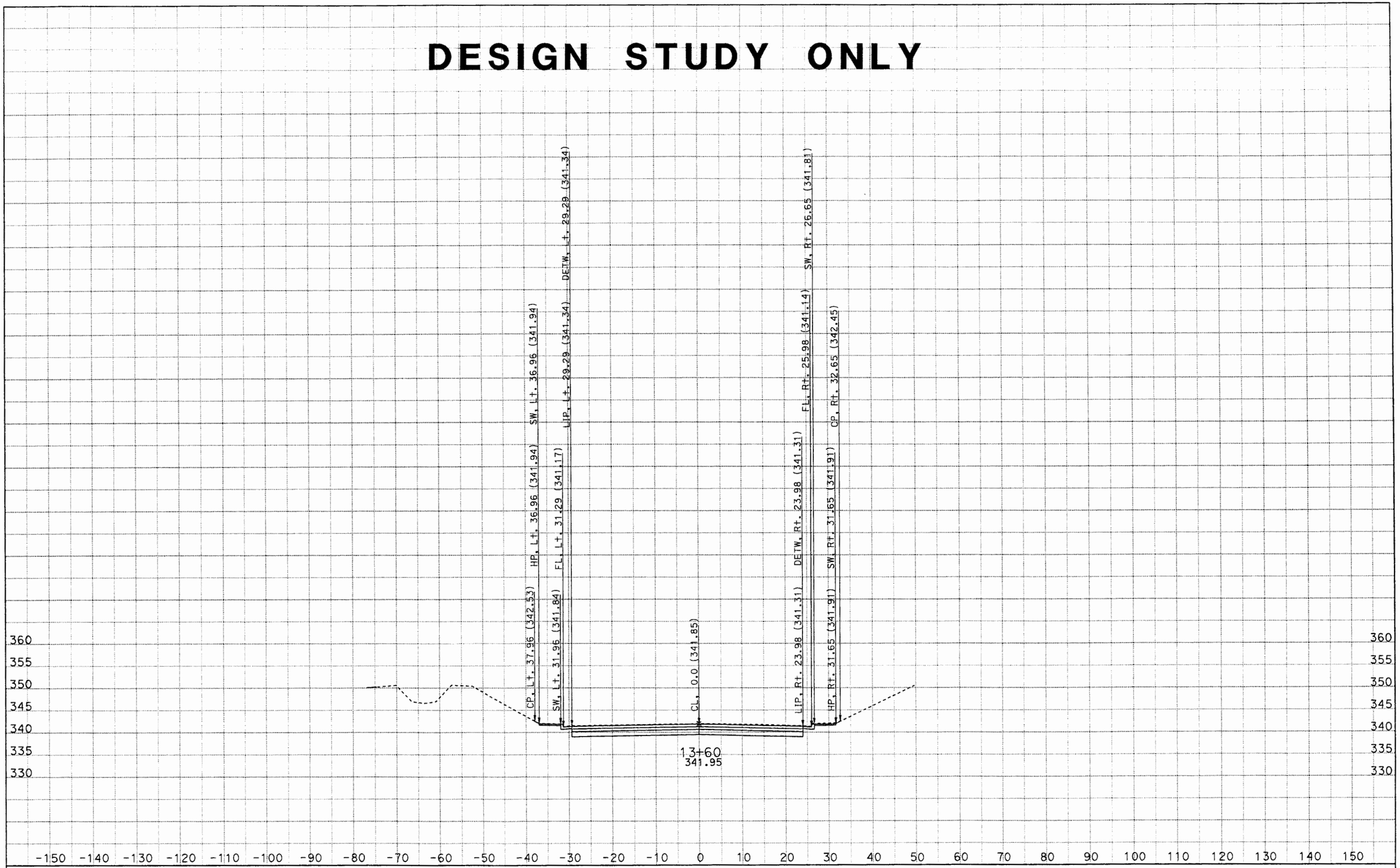

CREATED BY: Minh
DATE: 6/21/2012
KC Project: PUENTE File: D:\Caice\project\PUENTE\puentedesignxsection1.ear

CONTRACT: 1170U1
DIST/CO/RTE/PM: 07/LA/10/33.2-37.2

SCALE: 1" = 10' Horiz.
1" = 10' Vert.

All Dimensions are US Survey Feet

PTE2
CROSS SECTIONS
SHEET 734 OF XXX

DESIGN STUDY ONLY

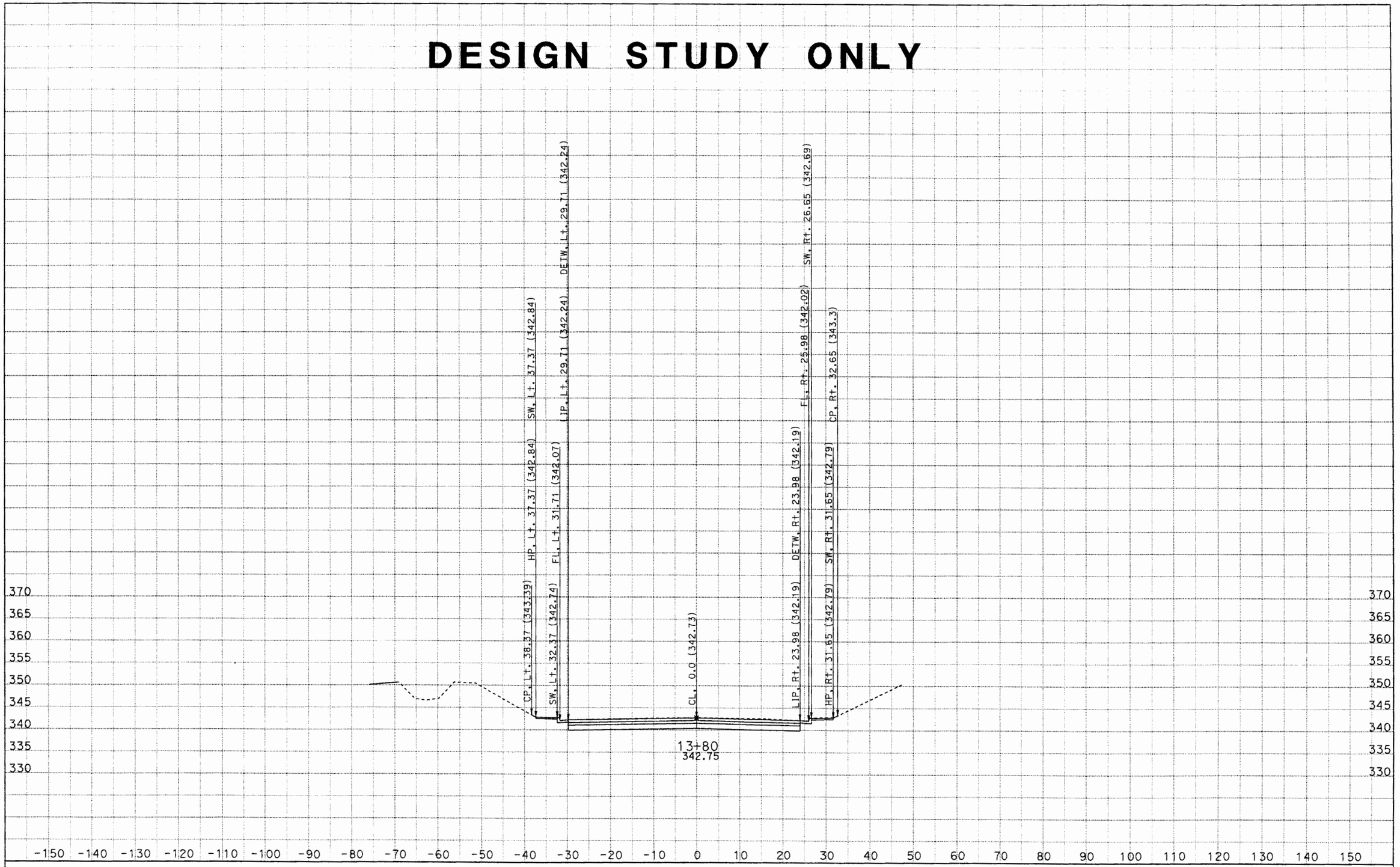

CREATED BY: Minh
DATE: 6/21/2012
KC Project: PUENTE File: D:\Caice\project\PUENTE\puentedesignxsection1.ear

CONTRACT: 1170U1
DIST/CO/RTE/PM: 07/LA/10/33.2-37.2

SCALE: 1" = 10' Horiz.
1" = 10' Vert.

All Dimensions are US Survey Feet

PTE2
CROSS SECTIONS
SHEET 754 OF XXX

DESIGN STUDY ONLY

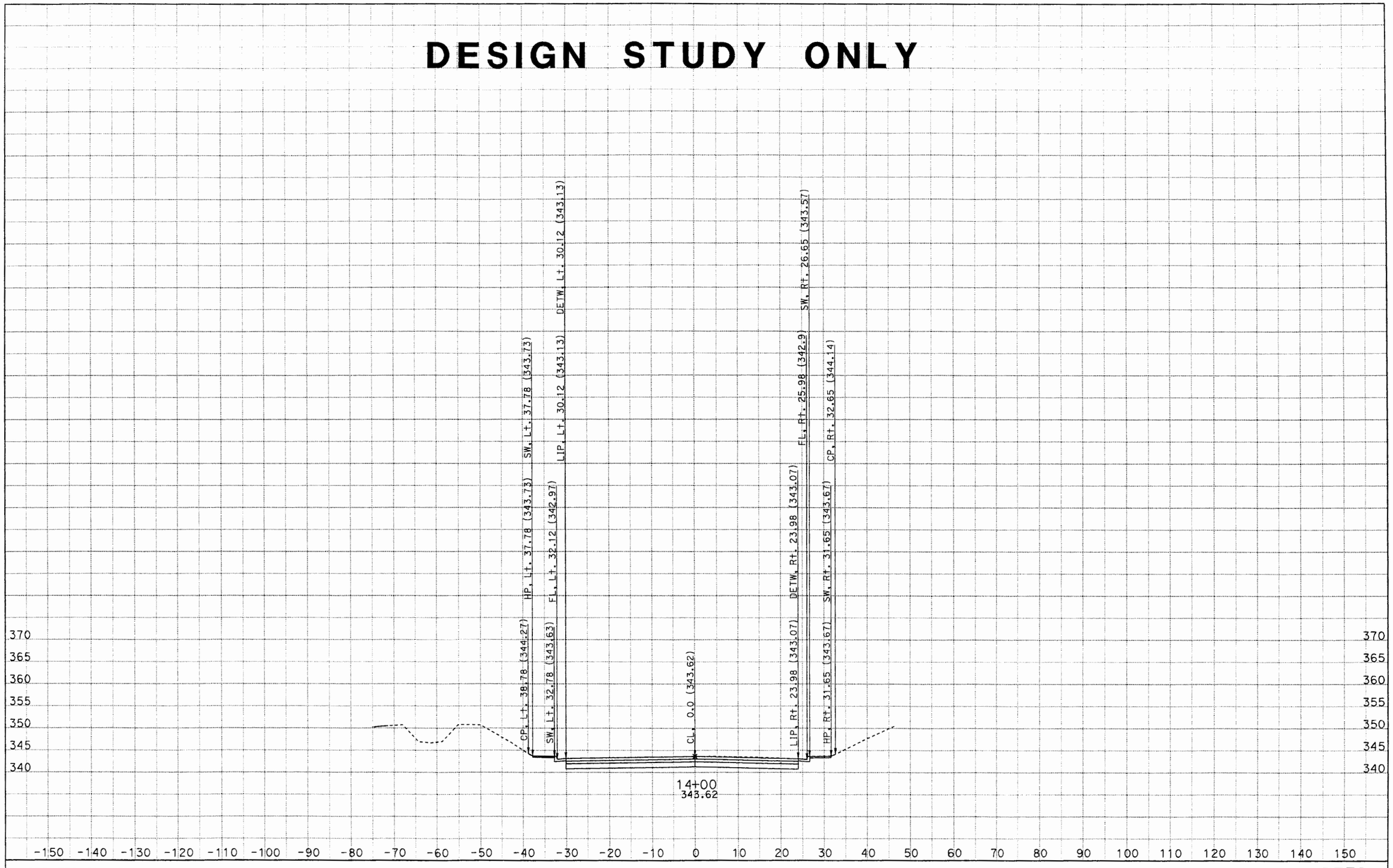

CREATED BY: Minh
DATE: 6/21/2012
KC Project: PUENTE File: D:\Caice\project\PUENTE\puentedesignxsection1.ear

CONTRACT: 1170U1
DIST/CO/RTE/PM: 07/LA/10/33.2-37.2

SCALE: 1" = 10' Horiz.
1" = 10' Vert.

All Dimensions are US Survey Feet

PTE2
CROSS SECTIONS
SHEET 774 OF XXX

P1 RAMP

DESIGN STUDY ONLY

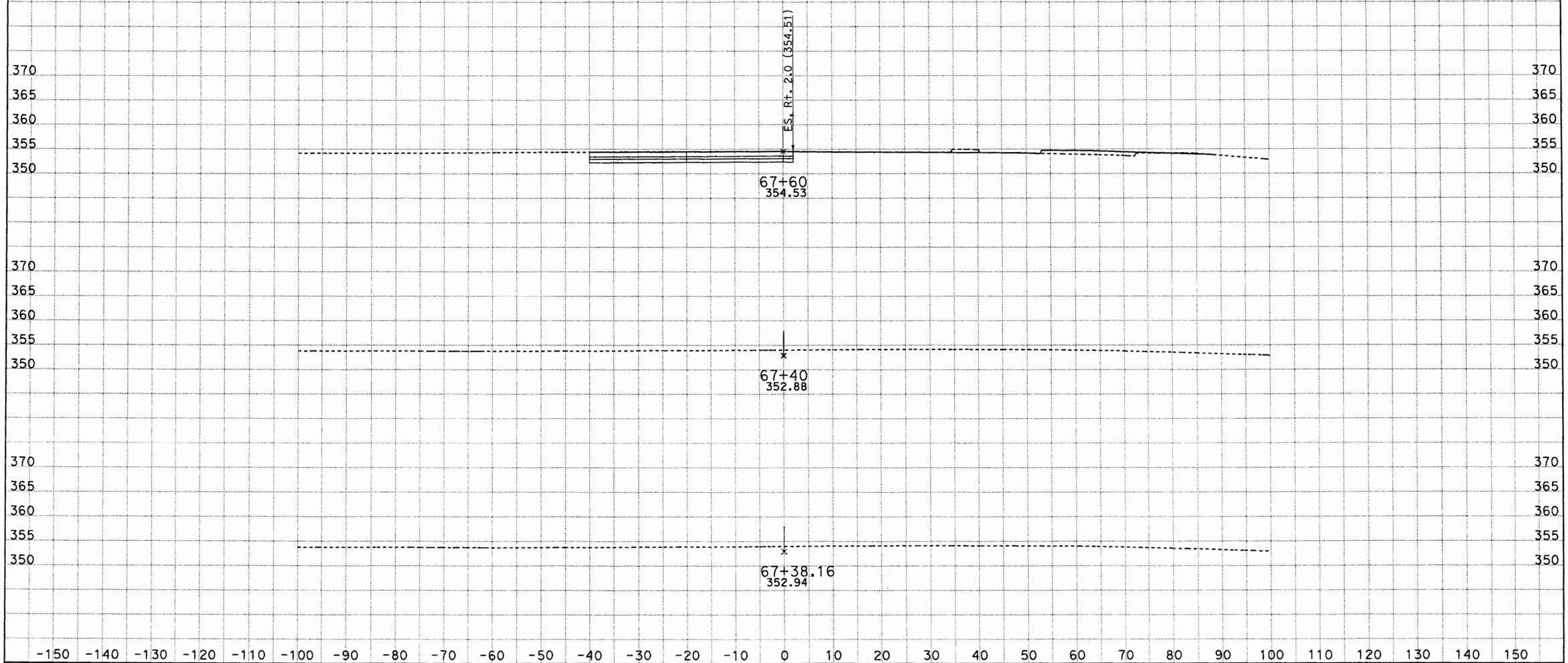

CREATED BY: G NAVARRO
DATE: 6/20/2012
KC Project: 0817C File: D:\117081\0817C\GUILLERMO\RAMP_P1\P1_rev05182012\p1_dsign_xsec02_rev05252012.ear

SCALE: 1" = 10' Horiz.
1" = 10' Vert.

All Dimensions are US Survey Feet

P1
CROSS SECTIONS
SHEET 1 OF XXX

DESIGN STUDY ONLY

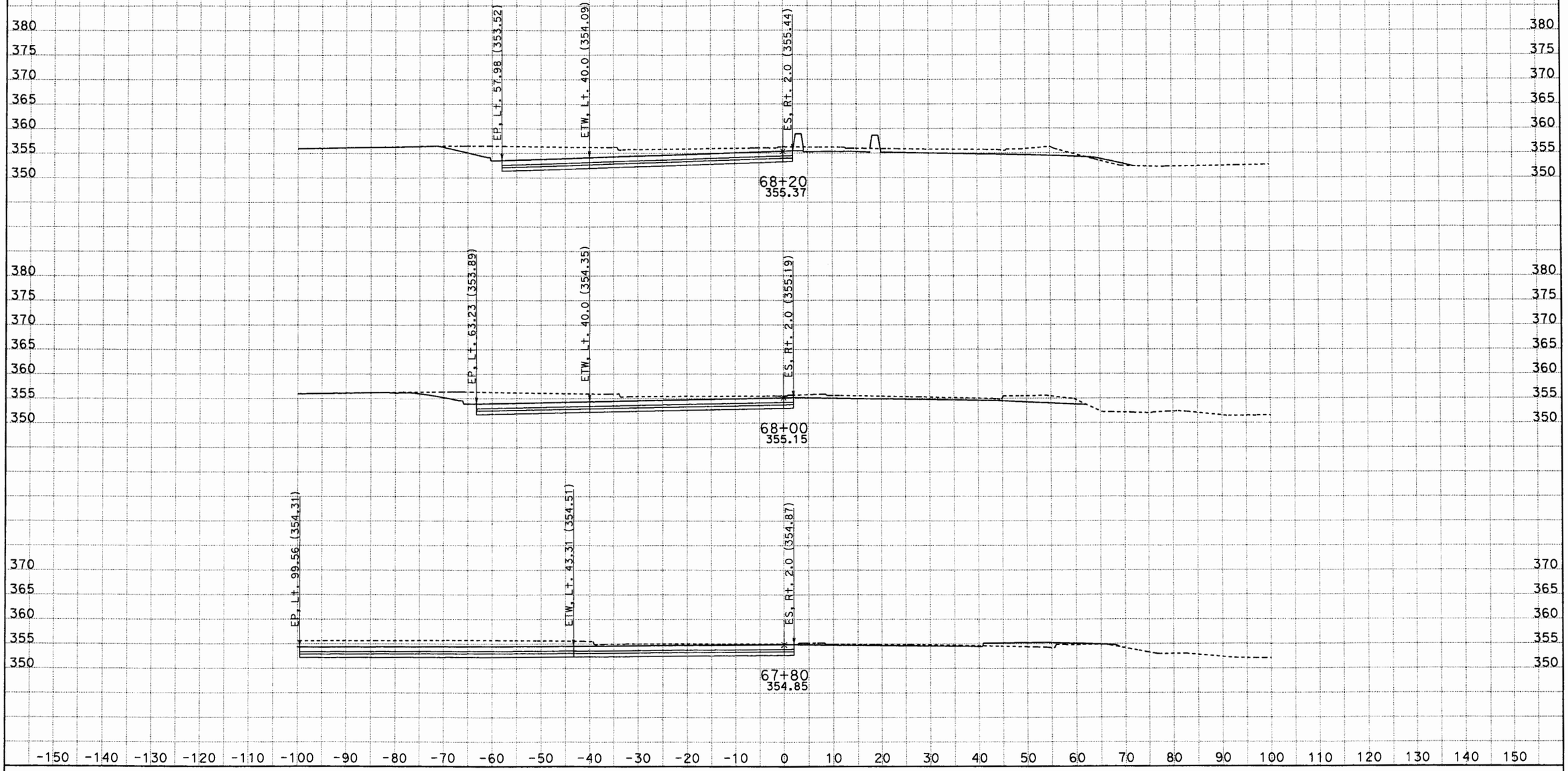

CREATED BY: G NAVARRO
DATE: 6/20/2012
KC Project: 0817C File: D:\117081\0817C\GUILLERMO\RAMP_P1\P1_rev05182012\p1_dsign_xsec02_rev05252012.ear

SCALE: 1" = 10' Horiz.
1" = 10' Vert.

All Dimensions are US Survey Feet

P1
CROSS SECTIONS
SHEET 2 OF XXX

DESIGN STUDY ONLY

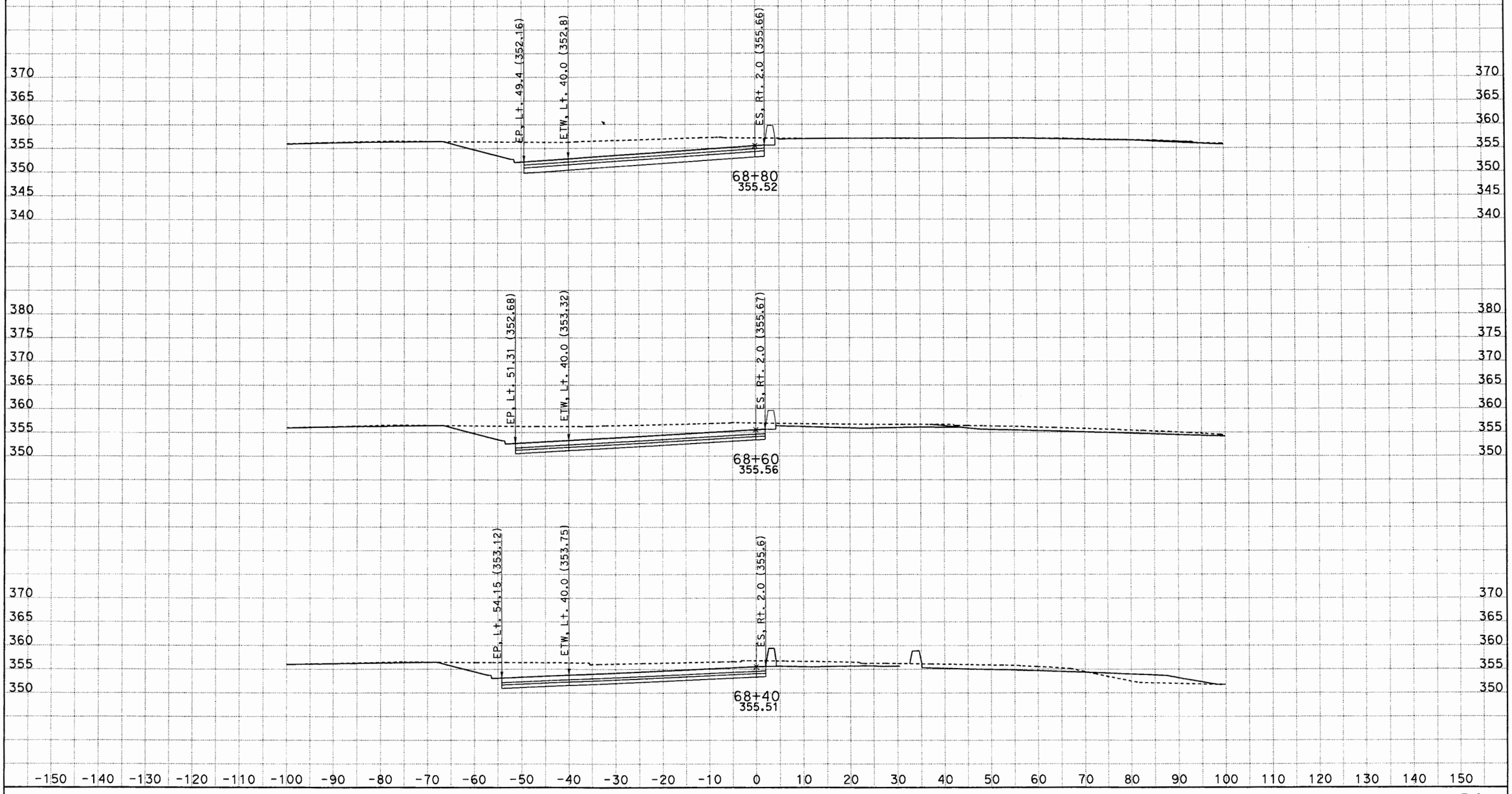

CREATED BY: G NAVARRO
DATE: 6/20/2012
KC Project: 0817C File: D:\117081\0817C\GUILLERMO\RAMP_P1\P1_rev05182012\p1_dsign_xsec02_rev05252012.ear

SCALE: 1" = 10' Horiz.
1" = 10' Vert.

All Dimensions are US Survey Feet

P1
CROSS SECTIONS
SHEET 3 OF XXX

DESIGN STUDY ONLY

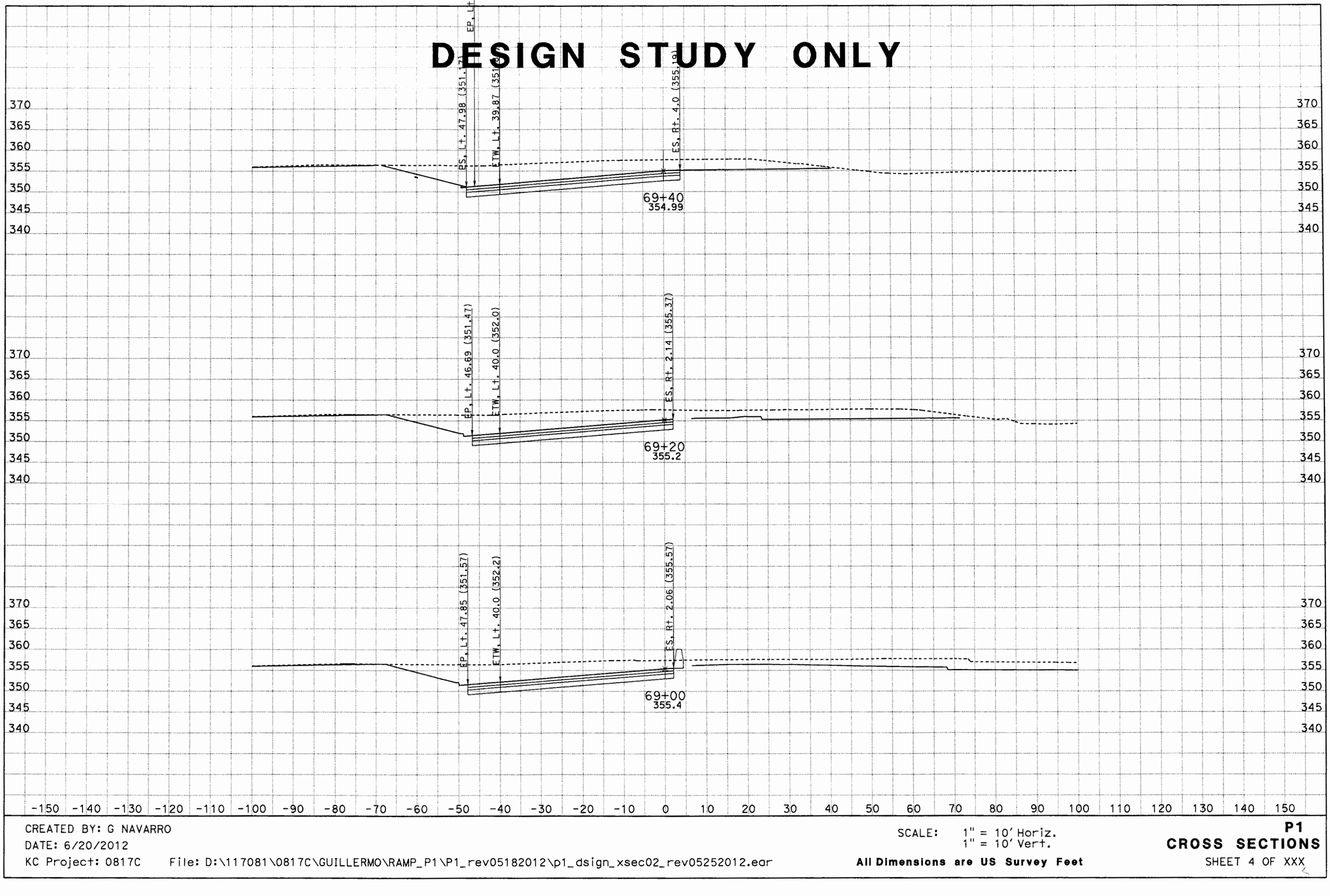

CREATED BY: G NAVARRO
DATE: 6/20/2012
KC Project: 0817C File: D:\117081\0817C\GUILLERMO\RAMP_P1\P1_rev05182012\p1_dsign_xsec02_rev05252012.ear

SCALE: 1" = 10' Horiz.
1" = 10' Vert.

All Dimensions are US Survey Feet

P1
CROSS SECTIONS
SHEET 4 OF XXX

DESIGN STUDY ONLY

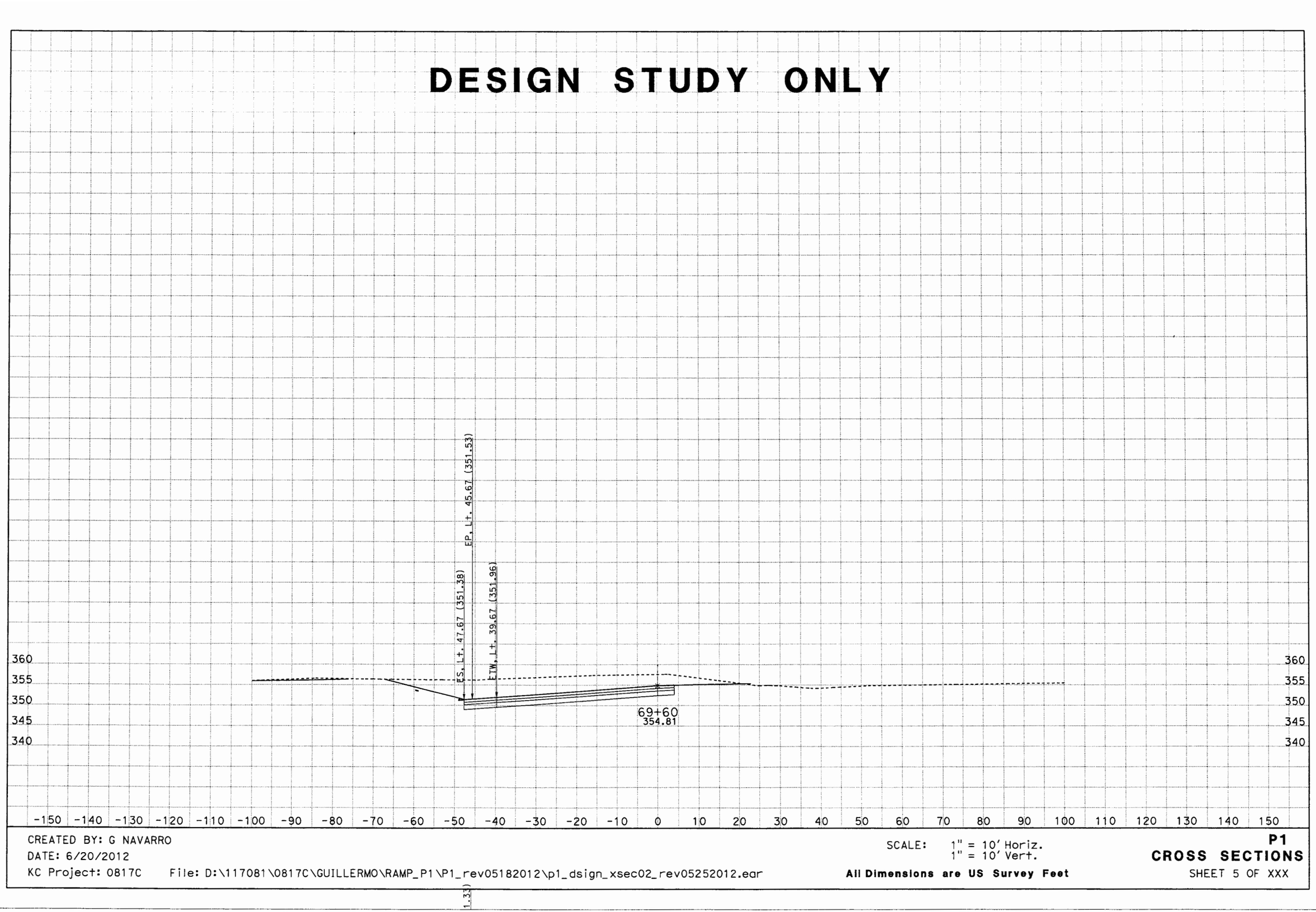

CREATED BY: G NAVARRO
DATE: 6/20/2012
KC Project: 0817C File: D:\117081\0817C\GUILLERMO\RAMP_P1\P1_rev05182012\p1_dsign_xsec02_rev05252012.ear

SCALE: 1" = 10' Horiz.
1" = 10' Vert.

All Dimensions are US Survey Feet

P1
CROSS SECTIONS
SHEET 5 OF XXX

DESIGN STUDY ONLY

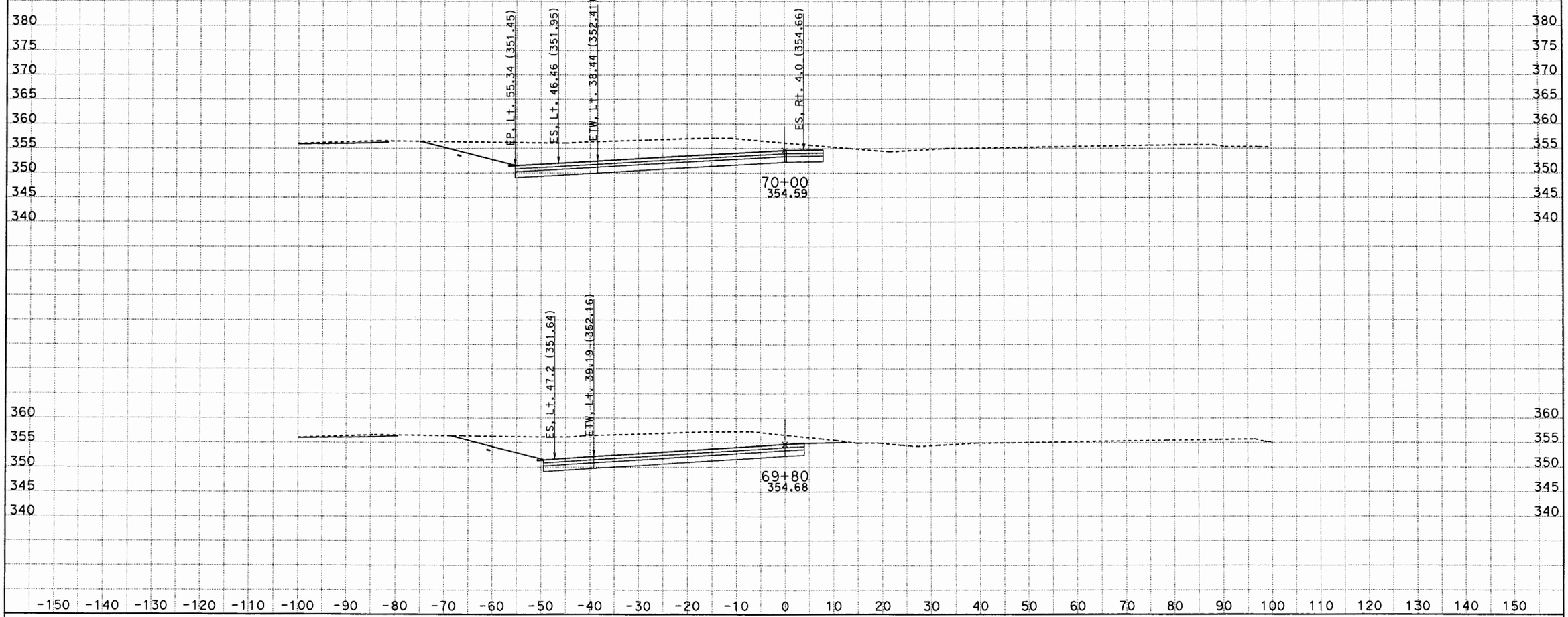

CREATED BY: G NAVARRO
DATE: 6/20/2012
KC Project: 0817C File: D:\117081\0817C\GUILLERMO\RAMP_P1\P1_rev05182012\p1_dsign_xsec02_rev05252012.ear

SCALE: 1" = 10' Horiz.
1" = 10' Vert.

All Dimensions are US Survey Feet

P1
CROSS SECTIONS
SHEET 6 OF XXX

DESIGN STUDY ONLY

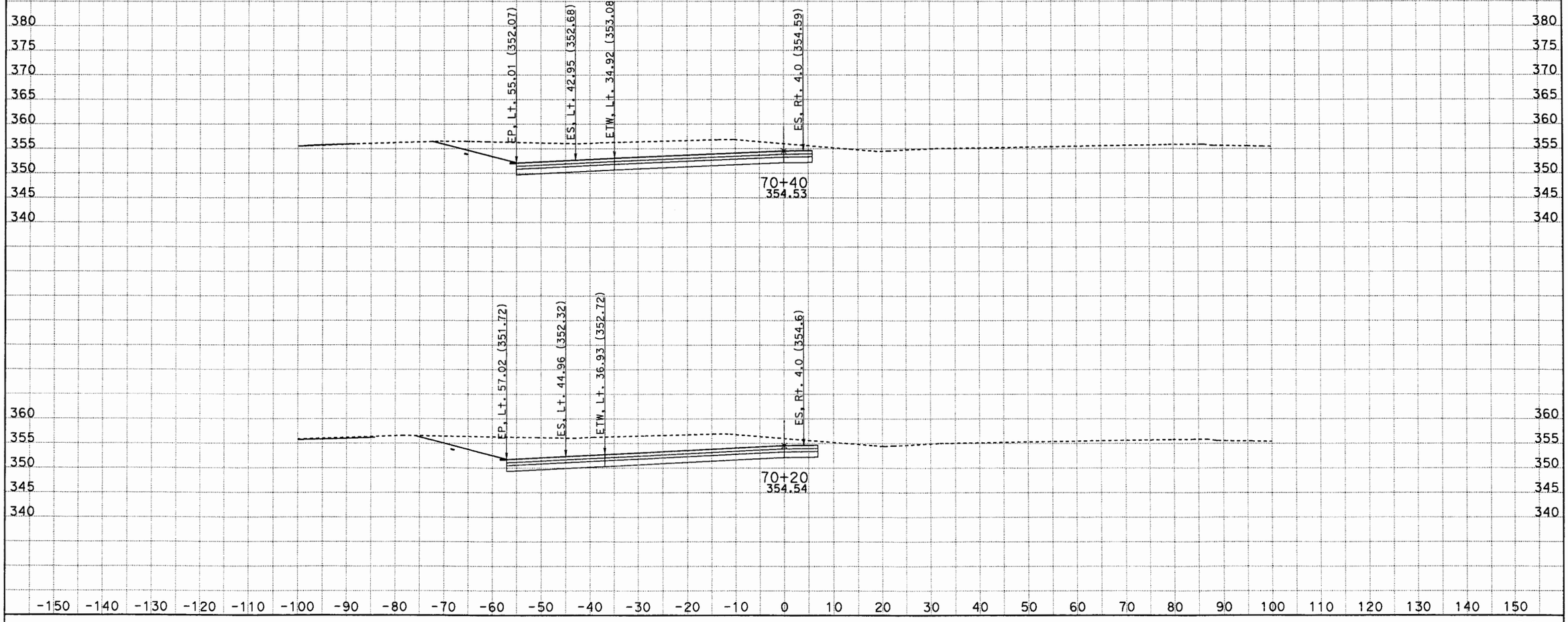

CREATED BY: G NAVARRO
DATE: 6/20/2012
KC Project: 0817C File: D:\117081\0817C\GUILLERMO\RAMP_P1\P1_rev05182012\p1_dsign_xsec02_rev05252012.ear

SCALE: 1" = 10' Horiz.
1" = 10' Vert.

All Dimensions are US Survey Feet

P1
CROSS SECTIONS
SHEET 7 OF XXX

DESIGN STUDY ONLY

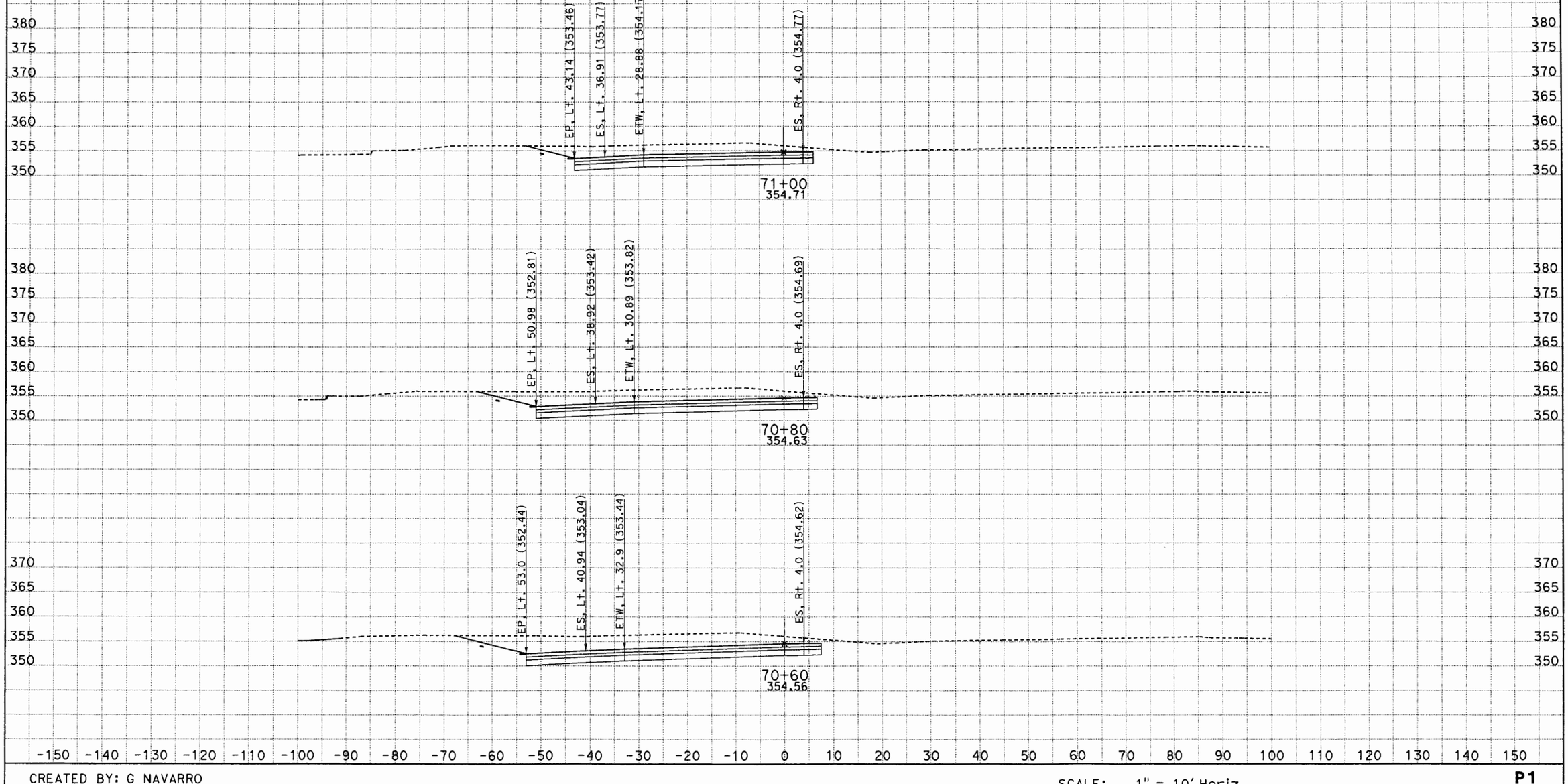

CREATED BY: G NAVARRO
DATE: 6/20/2012
KC Project: 0817C File: D:\117081\0817C\GUILLERMO\RAMP_P1\P1_rev05182012\p1_dsign_xsec02_rev05252012.ear

SCALE: 1" = 10' Horiz.
1" = 10' Vert.

All Dimensions are US Survey Feet

P1
CROSS SECTIONS
SHEET 8 OF XXX

DESIGN STUDY ONLY

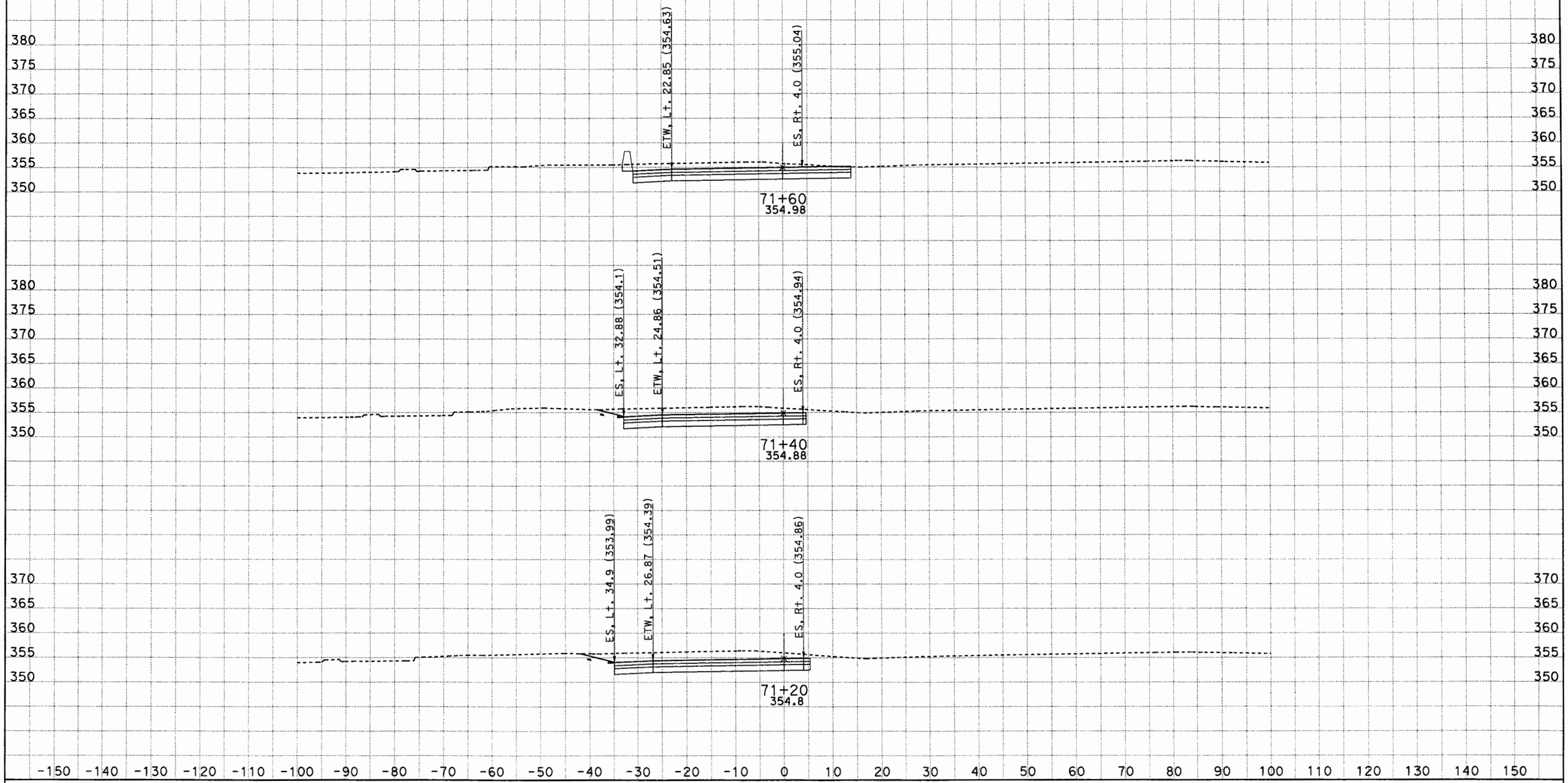

CREATED BY: G NAVARRO
DATE: 6/20/2012
KC Project: 0817C File: D:\117081\0817C\GUILLERMO\RAMP_P1\P1_rev05182012\p1_dsign_xsec02_rev05252012.ear

SCALE: 1" = 10' Horiz.
1" = 10' Vert.

All Dimensions are US Survey Feet

P1
CROSS SECTIONS
SHEET 9 OF XXX

DESIGN STUDY ONLY

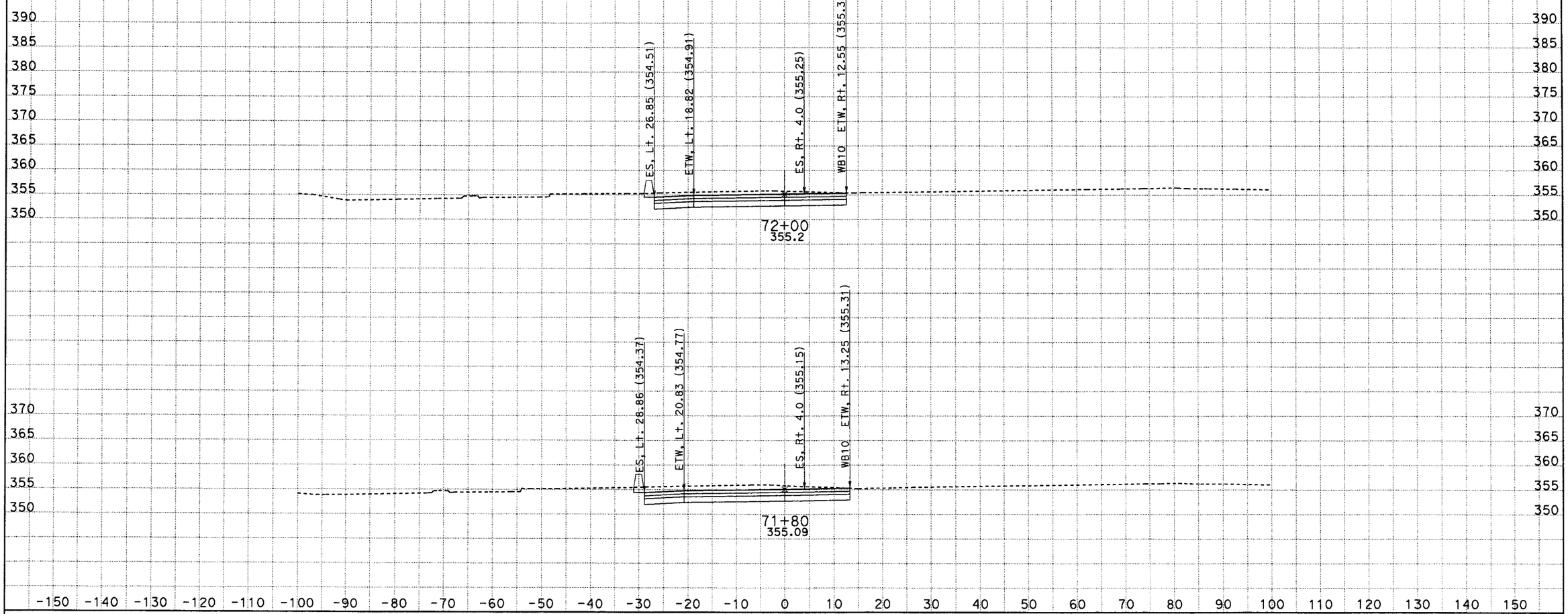

CREATED BY: G NAVARRO
DATE: 6/20/2012
KC Project: 0817C File: D:\117081\0817C\GUILLERMO\RAMP_P1\P1_rev05182012\p1_dsign_xsec02_rev05252012.ear

SCALE: 1" = 10' Horiz.
1" = 10' Vert.

All Dimensions are US Survey Feet

P1
CROSS SECTIONS
SHEET 10 OF XXX

DESIGN STUDY ONLY

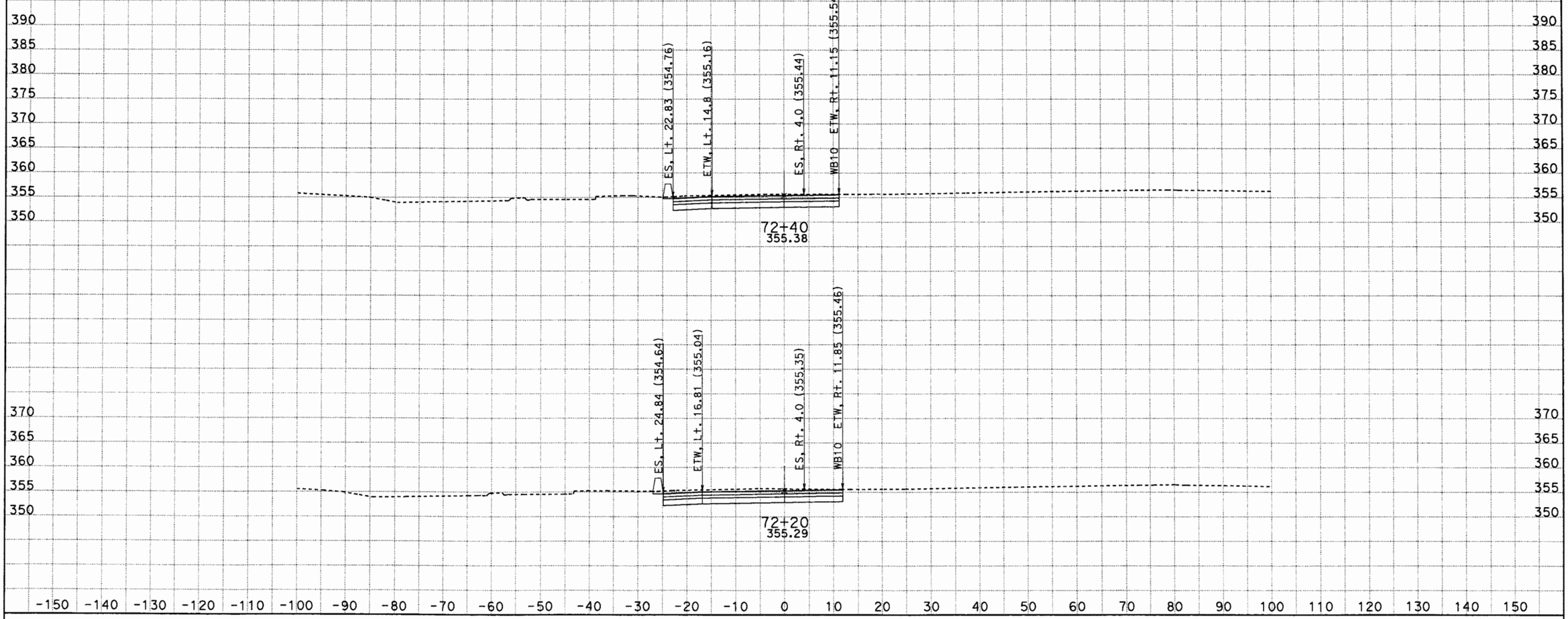

CREATED BY: G NAVARRO
DATE: 6/20/2012
KC Project: 0817C File: D:\117081\0817C\GUILLERMO\RAMP_P1\P1_rev05182012\p1_dsign_xsec02_rev05252012.ear

SCALE: 1" = 10' Horiz.
1" = 10' Vert.

All Dimensions are US Survey Feet

P1
CROSS SECTIONS
SHEET 11 OF XXX

DESIGN STUDY ONLY

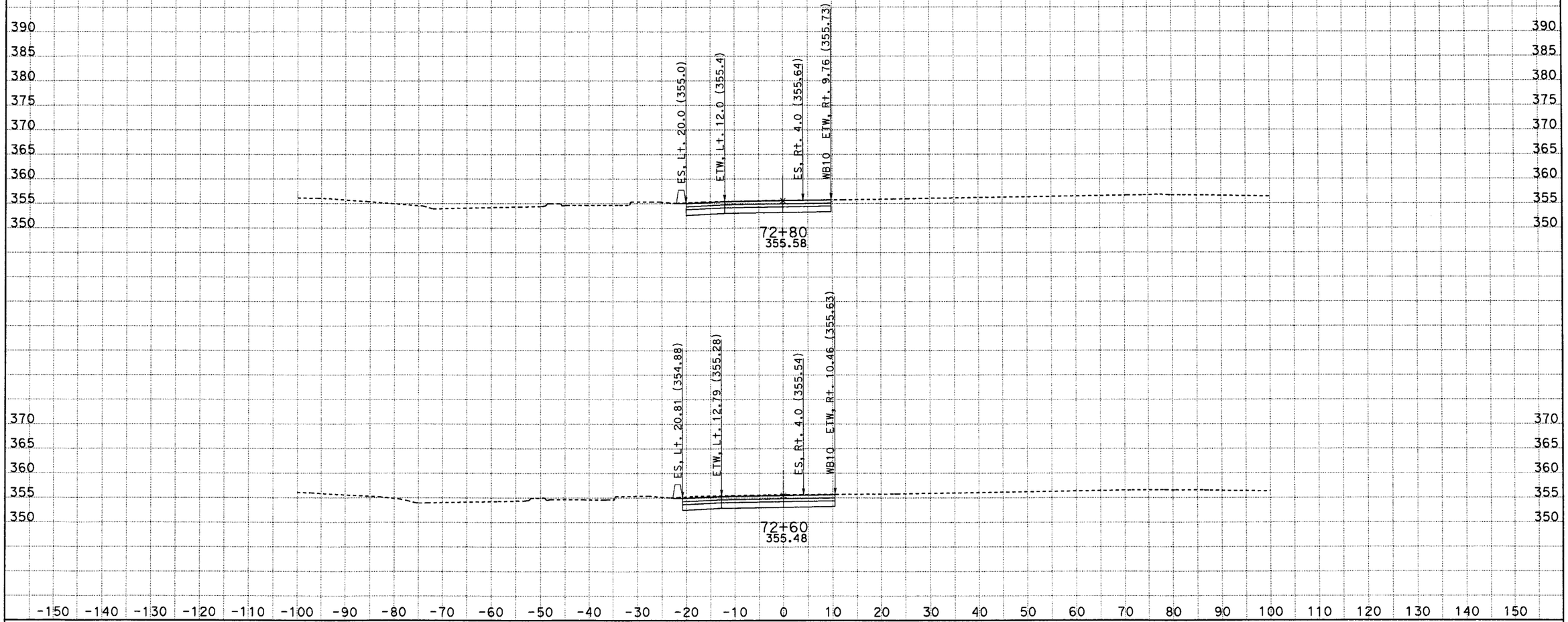

CREATED BY: G NAVARRO
DATE: 6/20/2012
KC Project: 0817C File: D:\117081\0817C\GUILLERMO\RAMP_P1\P1_rev05182012\p1_dsign_xsec02_rev05252012.ear

SCALE: 1" = 10' Horiz.
1" = 10' Vert.

All Dimensions are US Survey Feet

P1
CROSS SECTIONS
SHEET 12 OF XXX

DESIGN STUDY ONLY

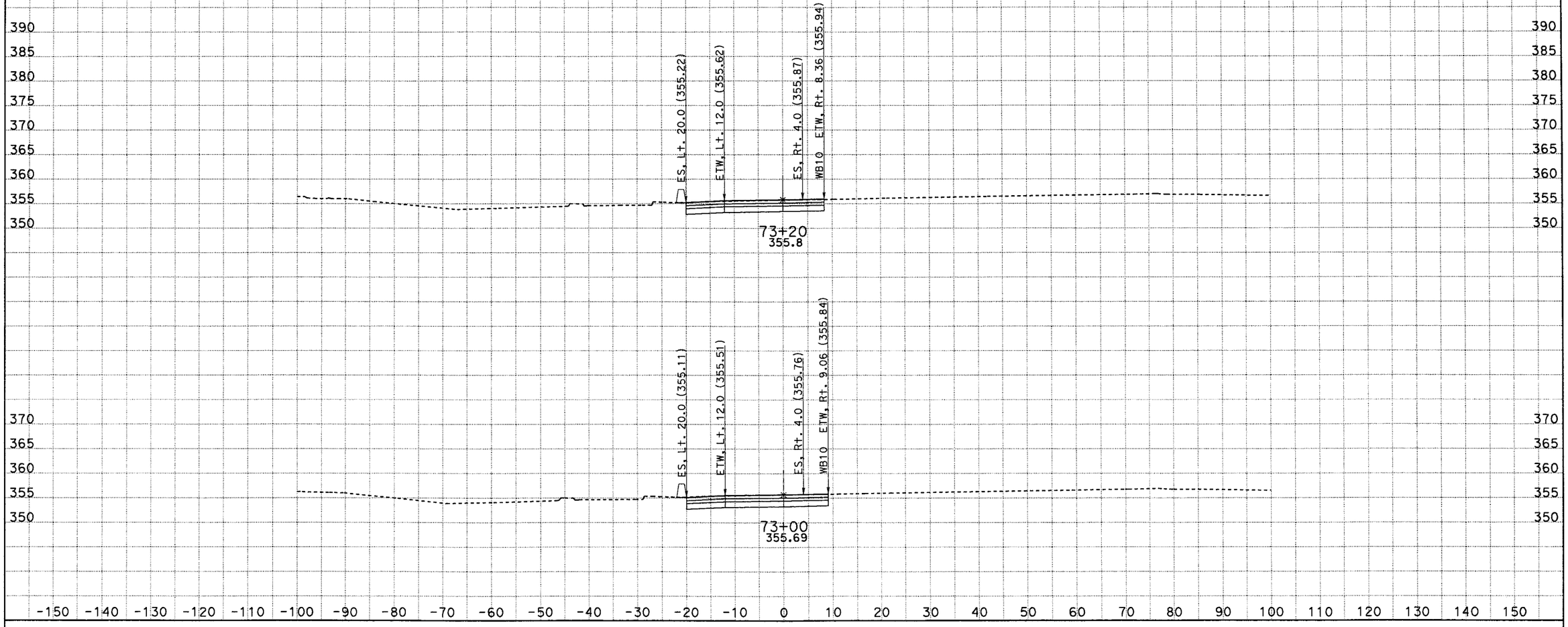

CREATED BY: G NAVARRO
DATE: 6/20/2012
KC Project: 0817C File: D:\117081\0817C\GUILLERMO\RAMP_P1\P1_rev05182012\p1_dsign_xsec02_rev05252012.ear

SCALE: 1" = 10' Horiz.
1" = 10' Vert.

All Dimensions are US Survey Feet

P1
CROSS SECTIONS
SHEET 13 OF XXX

DESIGN STUDY ONLY

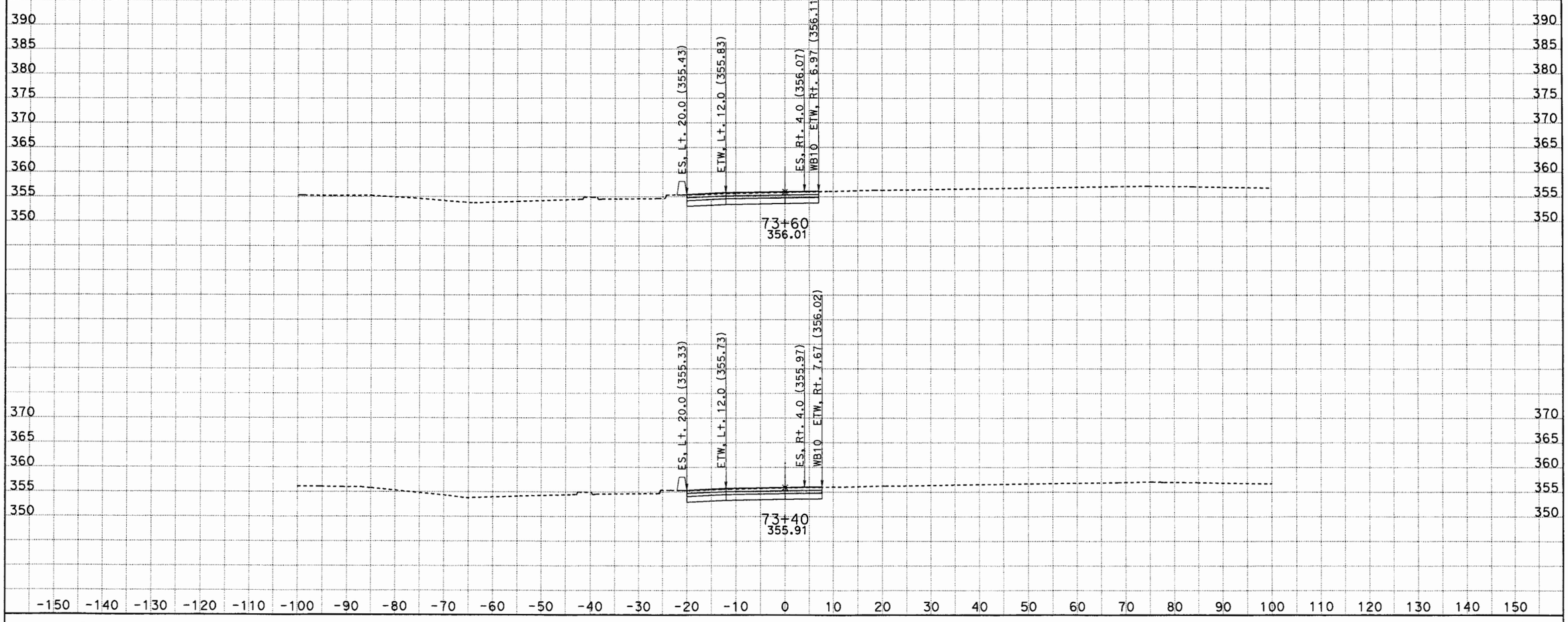

CREATED BY: G NAVARRO
DATE: 6/20/2012
KC Project: 0817C File: D:\117081\0817C\GUILLERMO\RAMP_P1\P1_rev05182012\p1_dsign_xsec02_rev05252012.ear

SCALE: 1" = 10' Horiz.
1" = 10' Vert.

All Dimensions are US Survey Feet

P1
CROSS SECTIONS
SHEET 14 OF XXX

DESIGN STUDY ONLY

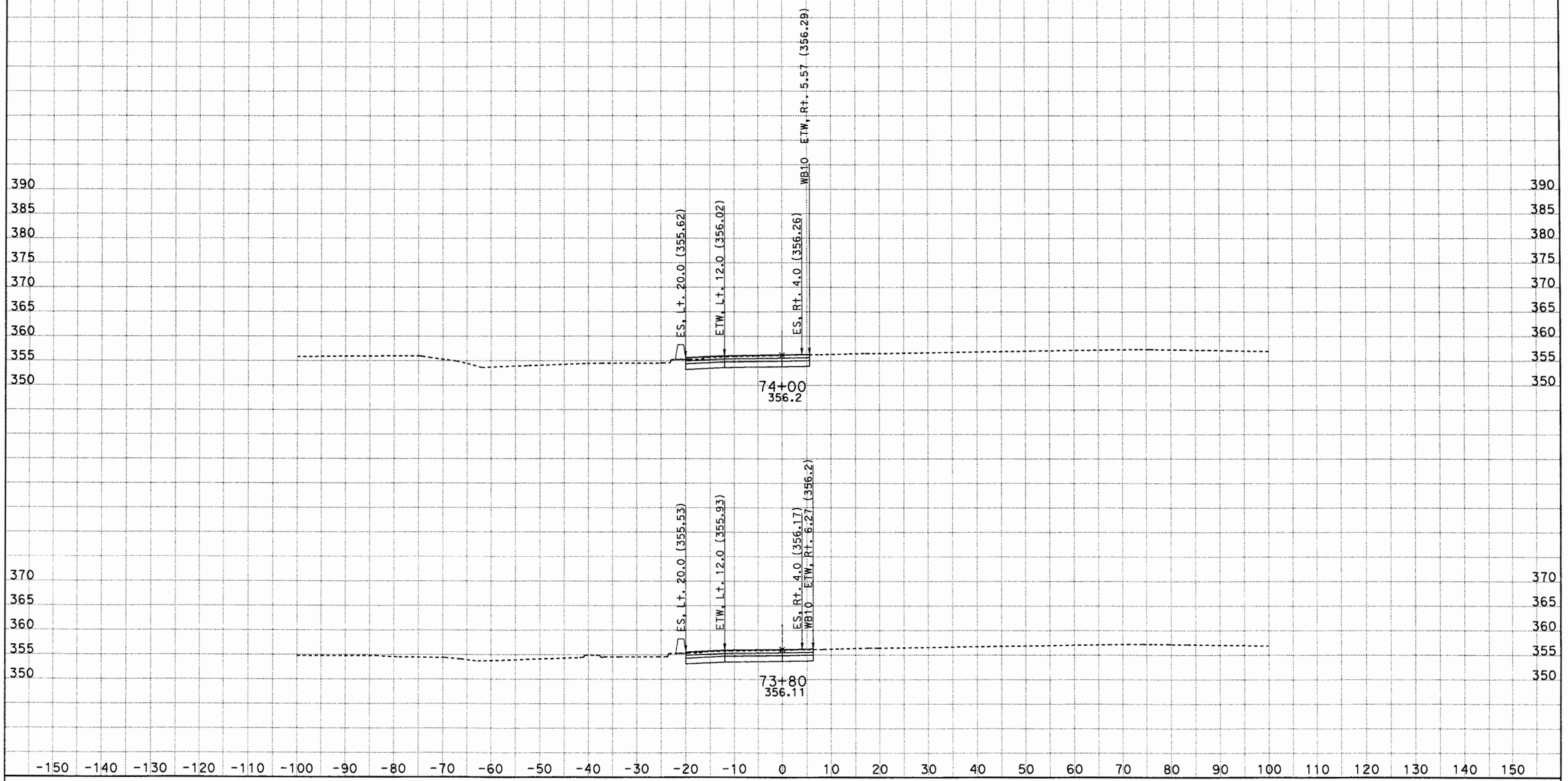

CREATED BY: G NAVARRO
DATE: 6/20/2012
KC Project: 0817C File: D:\117081\0817C\GUILLERMO\RAMP_P1\P1_rev05182012\p1_dsign_xsec02_rev05252012.ear

SCALE: 1" = 10' Horiz.
1" = 10' Vert.

All Dimensions are US Survey Feet

P1
CROSS SECTIONS
SHEET 15 OF XXX

DESIGN STUDY ONLY

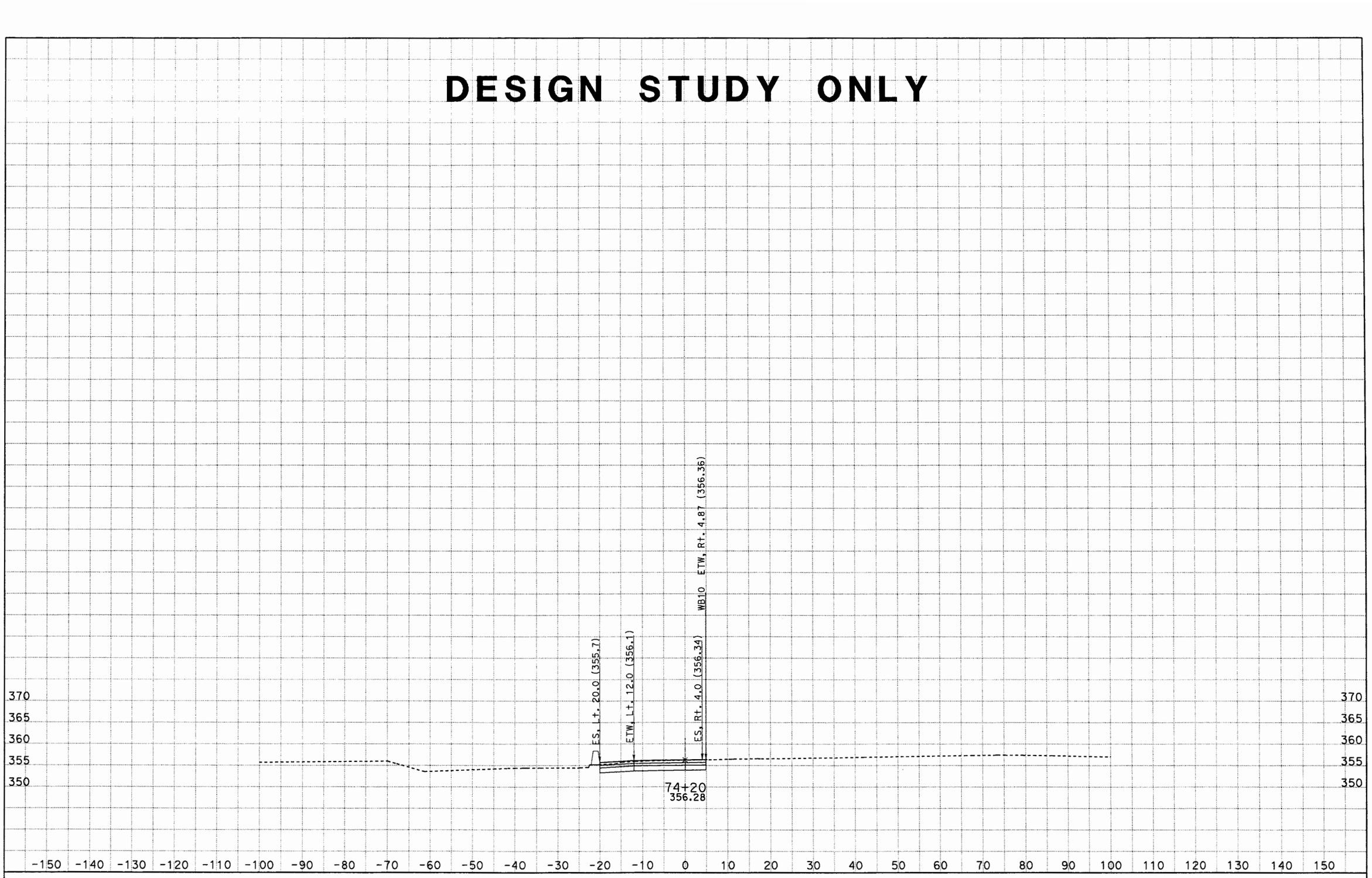

CREATED BY: G NAVARRO
DATE: 6/20/2012
KC Project: 0817C File: D:\117081\0817C\GUILLERMO\RAMP_P1\P1_rev05182012\p1_dsign_xsec02_rev05252012.ear

SCALE: 1" = 10' Horiz.
1" = 10' Vert.

All Dimensions are US Survey Feet

P1
CROSS SECTIONS
SHEET 16 OF XXX

DESIGN STUDY ONLY

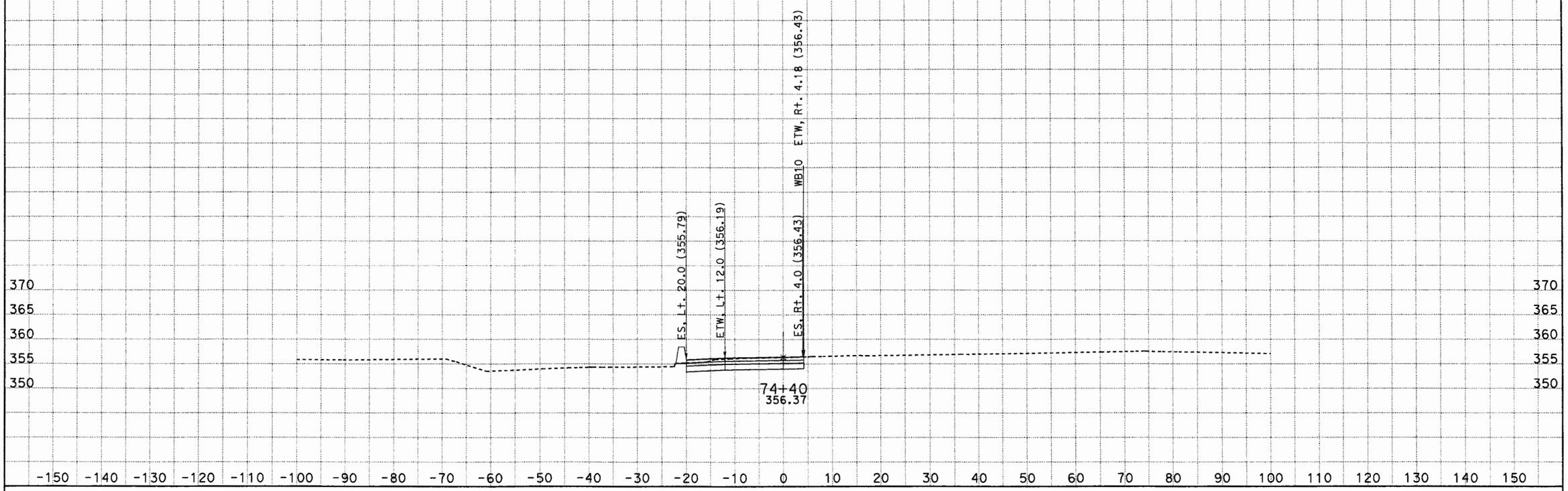

CREATED BY: G NAVARRO
DATE: 6/20/2012
KC Project: 0817C File: D:\117081\0817C\GUILLERMO\RAMP_P1\P1_rev05182012\p1_dsign_xsec02_rev05252012.ear

SCALE: 1" = 10' Horiz.
1" = 10' Vert.

All Dimensions are US Survey Feet

P1
CROSS SECTIONS
SHEET 17 OF XXX

DESIGN STUDY ONLY

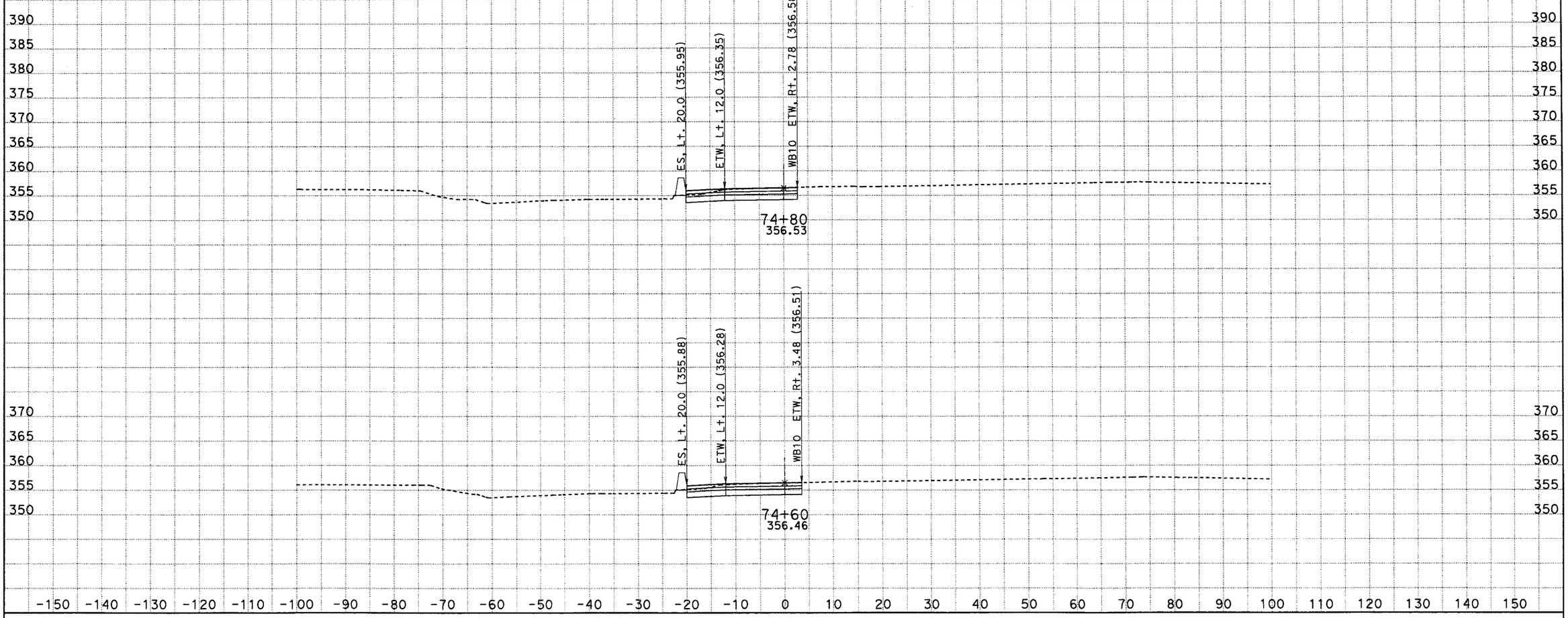

CREATED BY: G NAVARRO
DATE: 6/20/2012
KC Project: 0817C File: D:\117081\0817C\GUILLERMO\RAMP_P1\P1_rev05182012\p1_dsign_xsec02_rev05252012.ear

SCALE: 1" = 10' Horiz.
1" = 10' Vert.

All Dimensions are US Survey Feet

P1
CROSS SECTIONS
SHEET 18 OF XXX

DESIGN STUDY ONLY

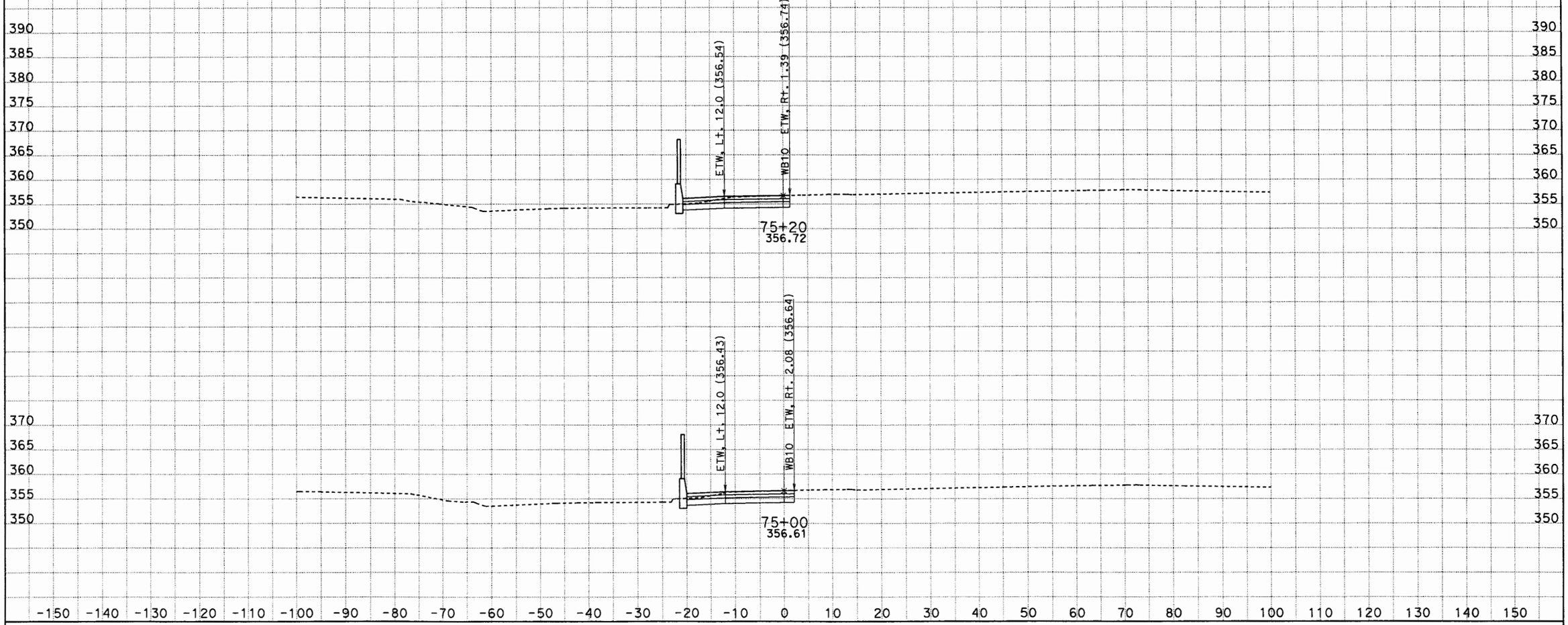

CREATED BY: G NAVARRO
DATE: 6/20/2012
KC Project: 0817C File: D:\117081\0817C\GUILLERMO\RAMP_P1\P1_rev05182012\p1_dsign_xsec02_rev05252012.ear

SCALE: 1" = 10' Horiz.
1" = 10' Vert.

All Dimensions are US Survey Feet

P1
CROSS SECTIONS
SHEET 19 OF XXX

DESIGN STUDY ONLY

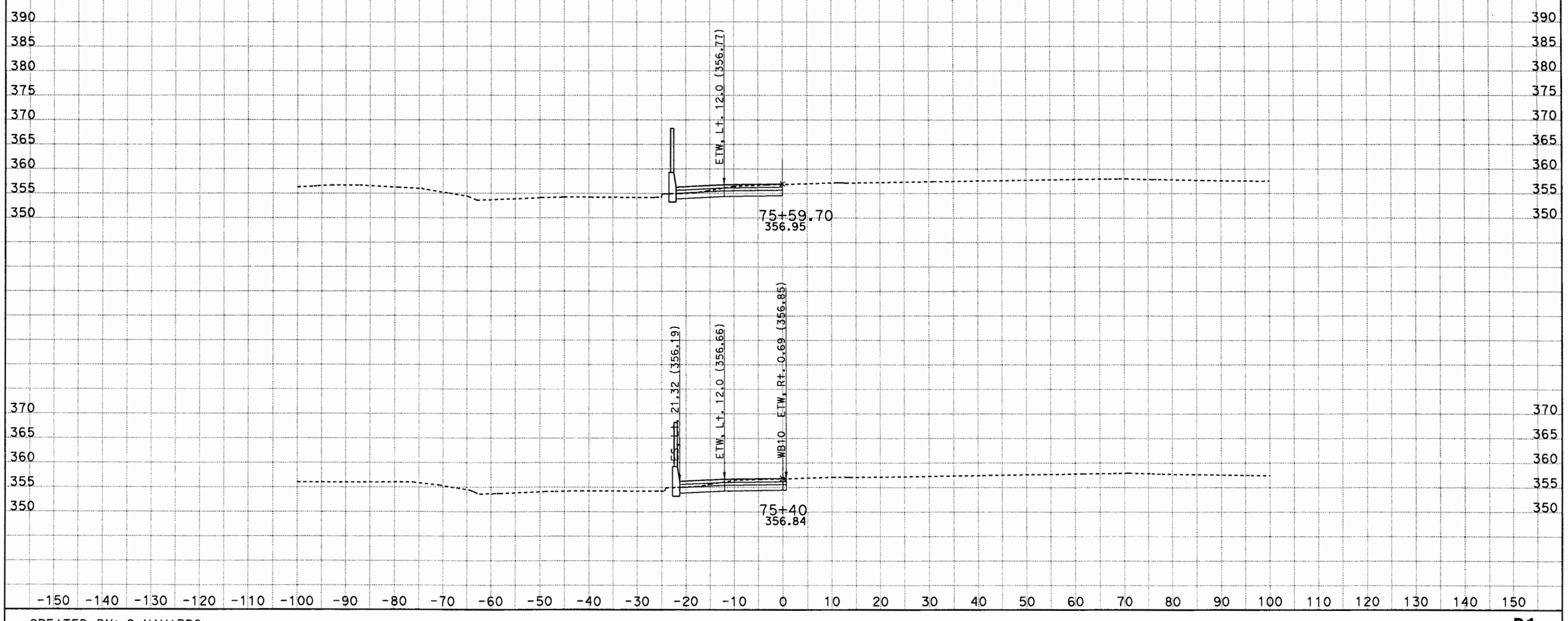

CREATED BY: G NAVARRO
DATE: 6/20/2012
KC Project: 0817C File: D:\117081\0817C\GUILLERMO\RAMP_P1\P1_rev05182012\p1_dsign_xsec02_rev05252012.ear

SCALE: 1" = 10' Horiz.
1" = 10' Vert.

All Dimensions are US Survey Feet

P1
CROSS SECTIONS
SHEET 20 OF XXX

P2 RAMP

DESIGN STUDY ONLY

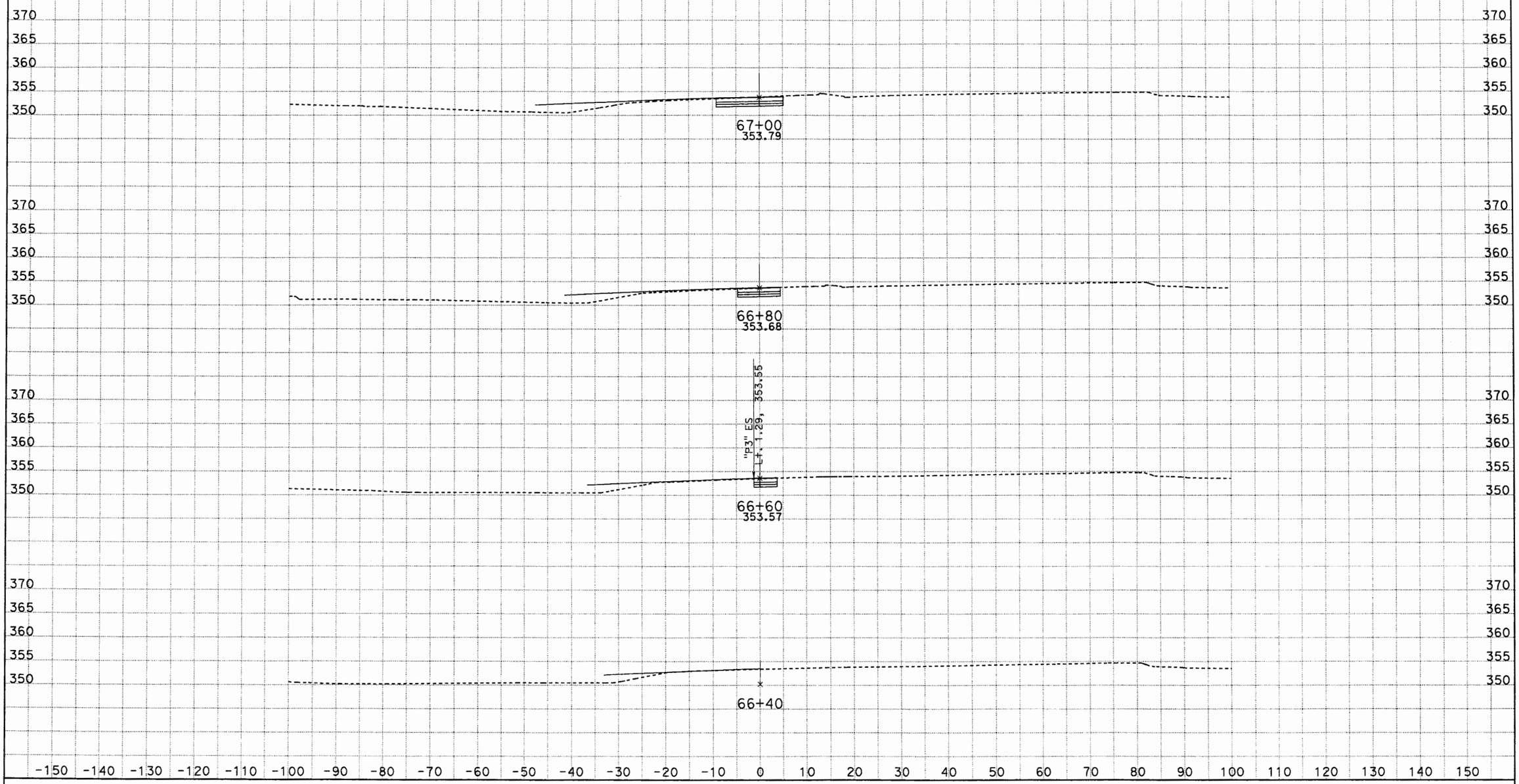

CREATED BY: G NAVARRO
DATE: 6/21/2012
KC Project: 0817C File: D:\117081\0817C\GUILLERMO\RAMP_P2\P2revised_05212012\p2_dsign_xsec_rev04182012.ear

SCALE: 1" = 10' Horiz.
1" = 10' Vert.

All Dimensions are US Survey Feet

P2
CROSS SECTIONS
SHEET 1 OF XXX

DESIGN STUDY ONLY

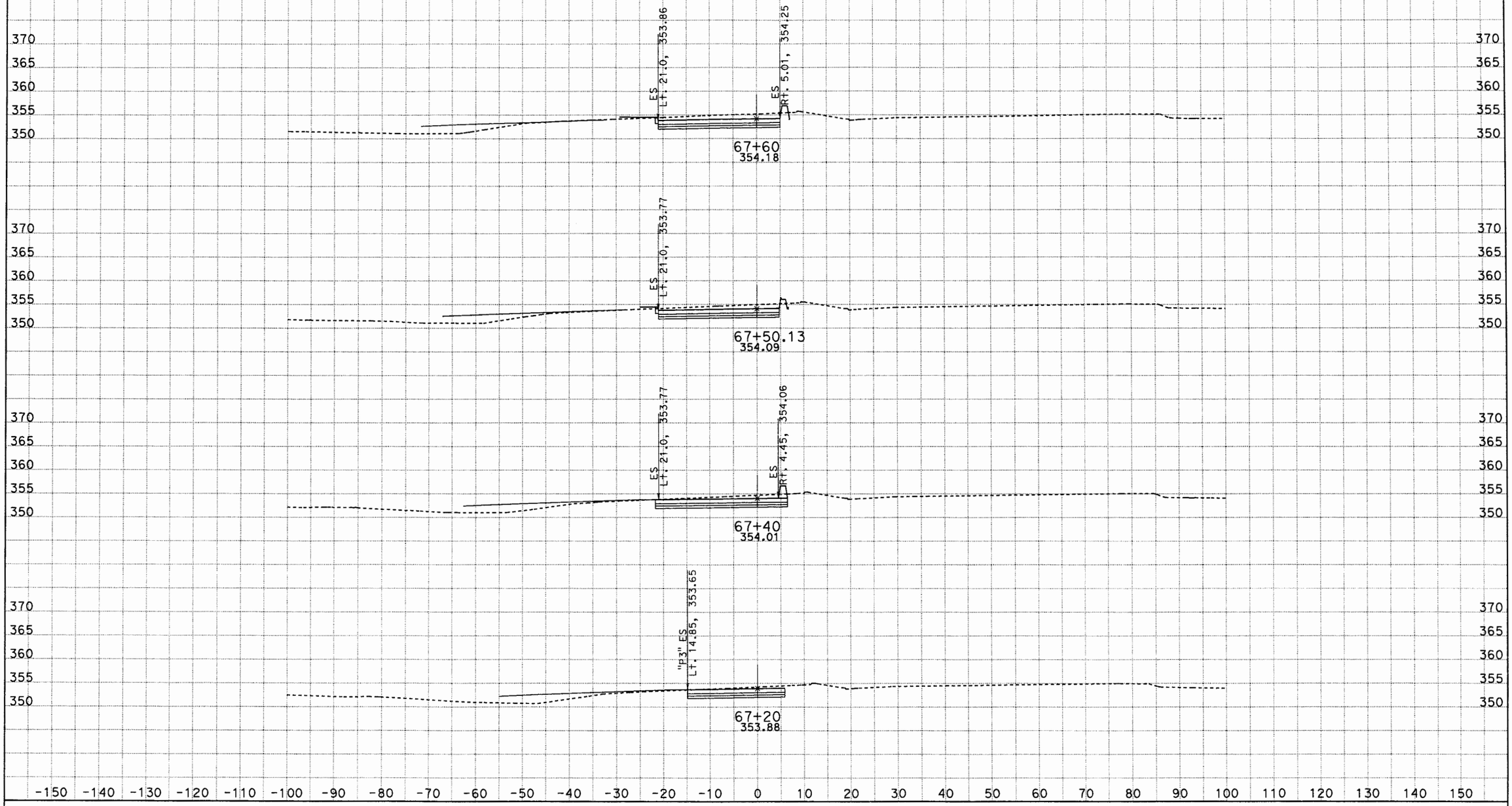

CREATED BY: G NAVARRO
DATE: 6/21/2012
KC Project: 0817C File: D:\117081\0817C\GUILLERMO\RAMP_P2\P2revised_05212012\p2_dsign_xsec_rev04182012.ear

SCALE: 1" = 10' Horiz.
1" = 10' Vert.

All Dimensions are US Survey Feet

P2
CROSS SECTIONS
SHEET 2 OF XXX

DESIGN STUDY ONLY

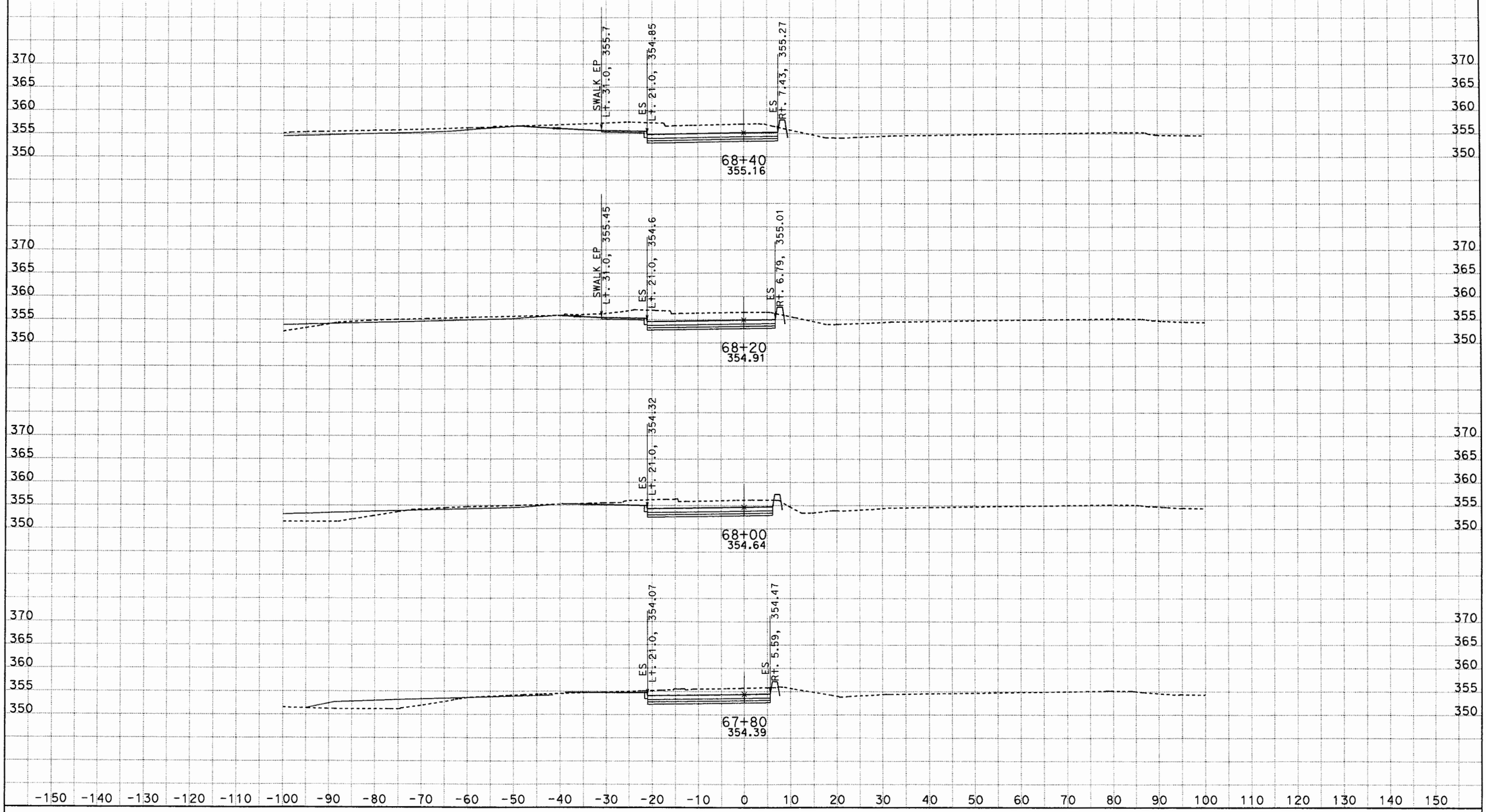

CREATED BY: G NAVARRO
DATE: 6/21/2012
KC Project: 0817C File: D:\117081\0817C\GUILLERMO\RAMP_P2\P2revised_05212012\p2_dsign_xsec_rev04182012.ear

SCALE: 1" = 10' Horiz.
1" = 10' Vert.

All Dimensions are US Survey Feet

P2
CROSS SECTIONS
SHEET 3 OF XXX

DESIGN STUDY ONLY

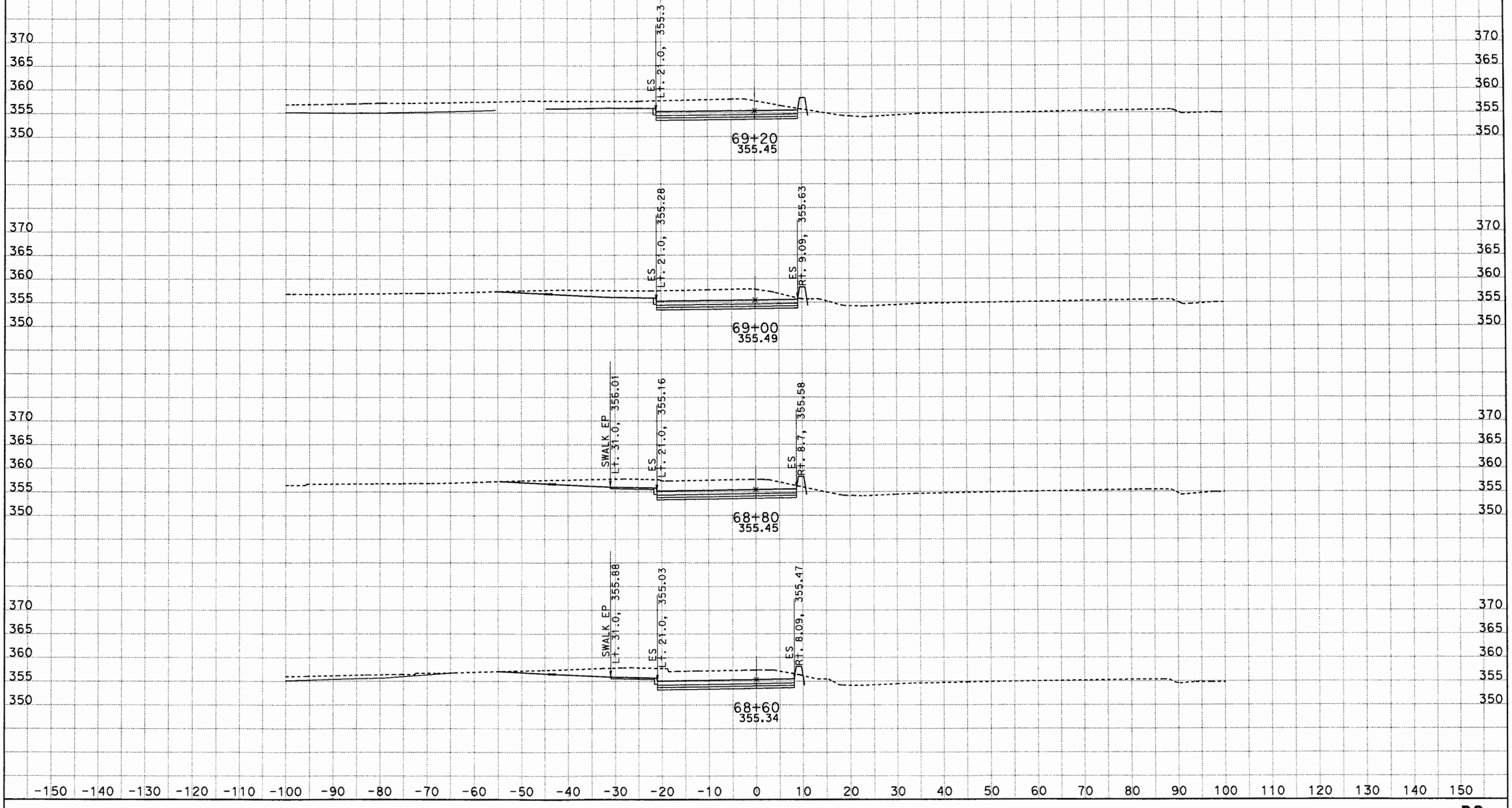

CREATED BY: G NAVARRO
DATE: 6/21/2012
KC Project: 0817C File: D:\117081\0817C\GUILLERMO\RAMP_P2\P2revised_05212012\p2_dsign_xsec_rev04182012.ear

SCALE: 1" = 10' Horiz.
1" = 10' Vert.

All Dimensions are US Survey Feet

P2
CROSS SECTIONS
SHEET 4 OF XXX

DESIGN STUDY ONLY

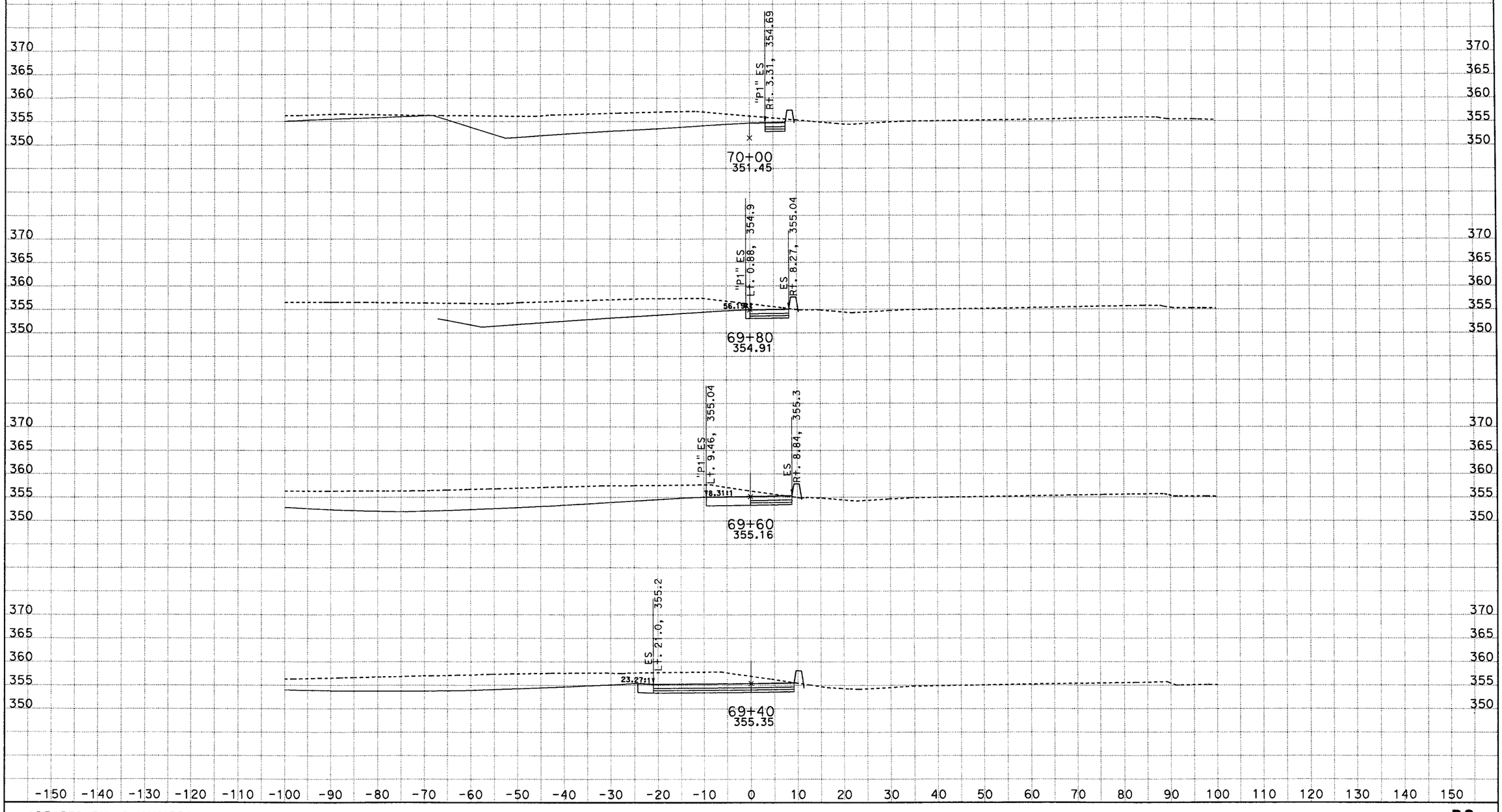

CREATED BY: G NAVARRO
DATE: 6/21/2012
KC Project: 0817C File: D:\117081\0817C\GUILLERMO\RAMP_P2\P2revised_05212012\p2_dsign_xsec_rev04182012.ear

SCALE: 1" = 10' Horiz.
1" = 10' Vert.

All Dimensions are US Survey Feet

P2
CROSS SECTIONS
SHEET 5 OF XXX

DESIGN STUDY ONLY

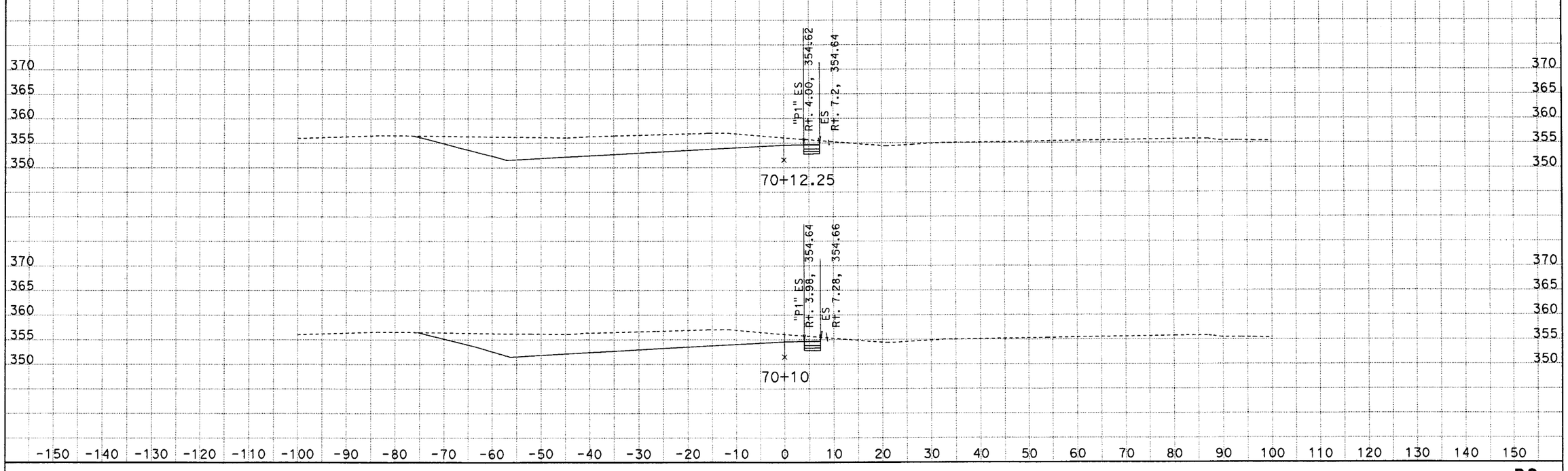

CREATED BY: G NAVARRO
DATE: 6/20/2012
KC Project: 0817C File: D:\117081\0817C\GUILLERMO\RAMP_P2\P2revised_05212012\p2_dsign_xsec_rev04182012.ear

SCALE: 1" = 10' Horiz.
1" = 10' Vert.

All Dimensions are US Survey Feet

P2
CROSS SECTIONS
SHEET X OF XXX

P3 RAMP

DESIGN STUDY ONLY

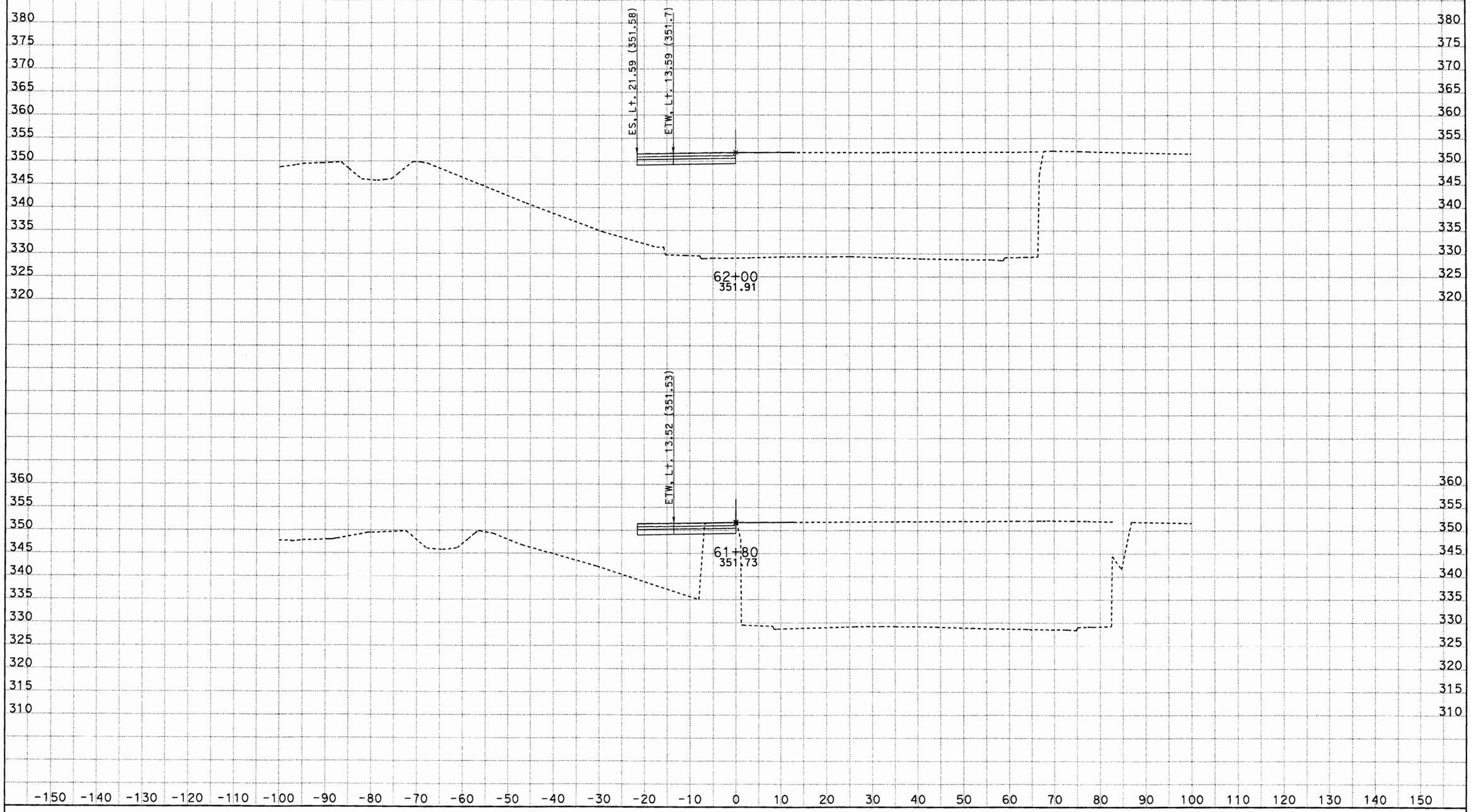

CREATED BY: G NAVARRO
DATE: 6/20/2012
KC Project: 0817C File: D:\117081\0817C\GUILLERMO\RAMP_P3new\p3n1_dsign_xsec.ear

SCALE: 1" = 10' Horiz.
1" = 10' Vert.

All Dimensions are US Survey Feet

P3
CROSS SECTIONS
SHEET 1 OF XXX

DESIGN STUDY ONLY

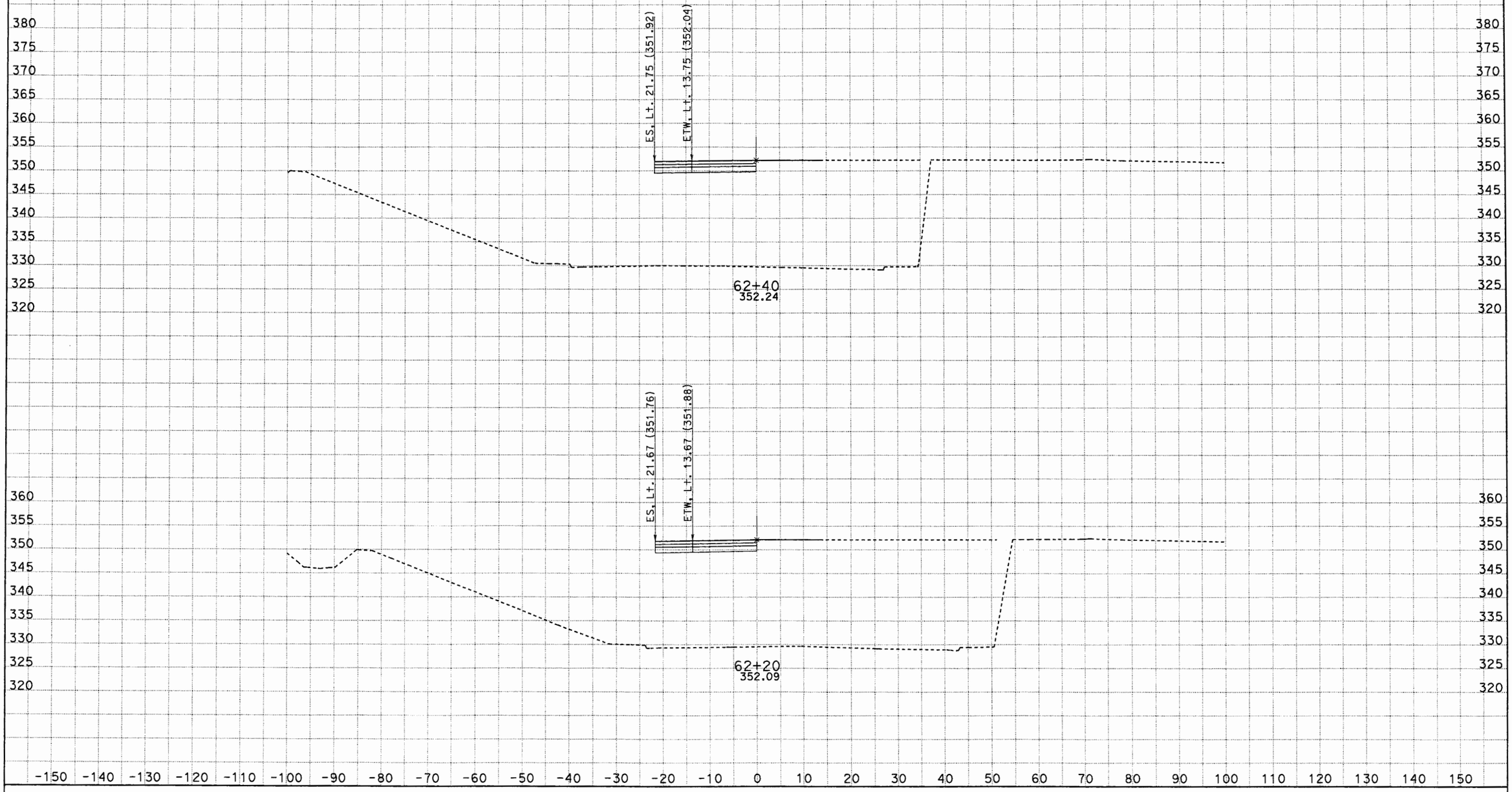

CREATED BY: G NAVARRO
DATE: 6/20/2012
KC Project: 0817C File: D:\117081\0817C\GUILLERMO\RAMP_P3new\p3n1_dsign_xsec.ear

SCALE: 1" = 10' Horiz.
1" = 10' Vert.

All Dimensions are US Survey Feet

P3
CROSS SECTIONS
SHEET 2 OF XXX

DESIGN STUDY ONLY

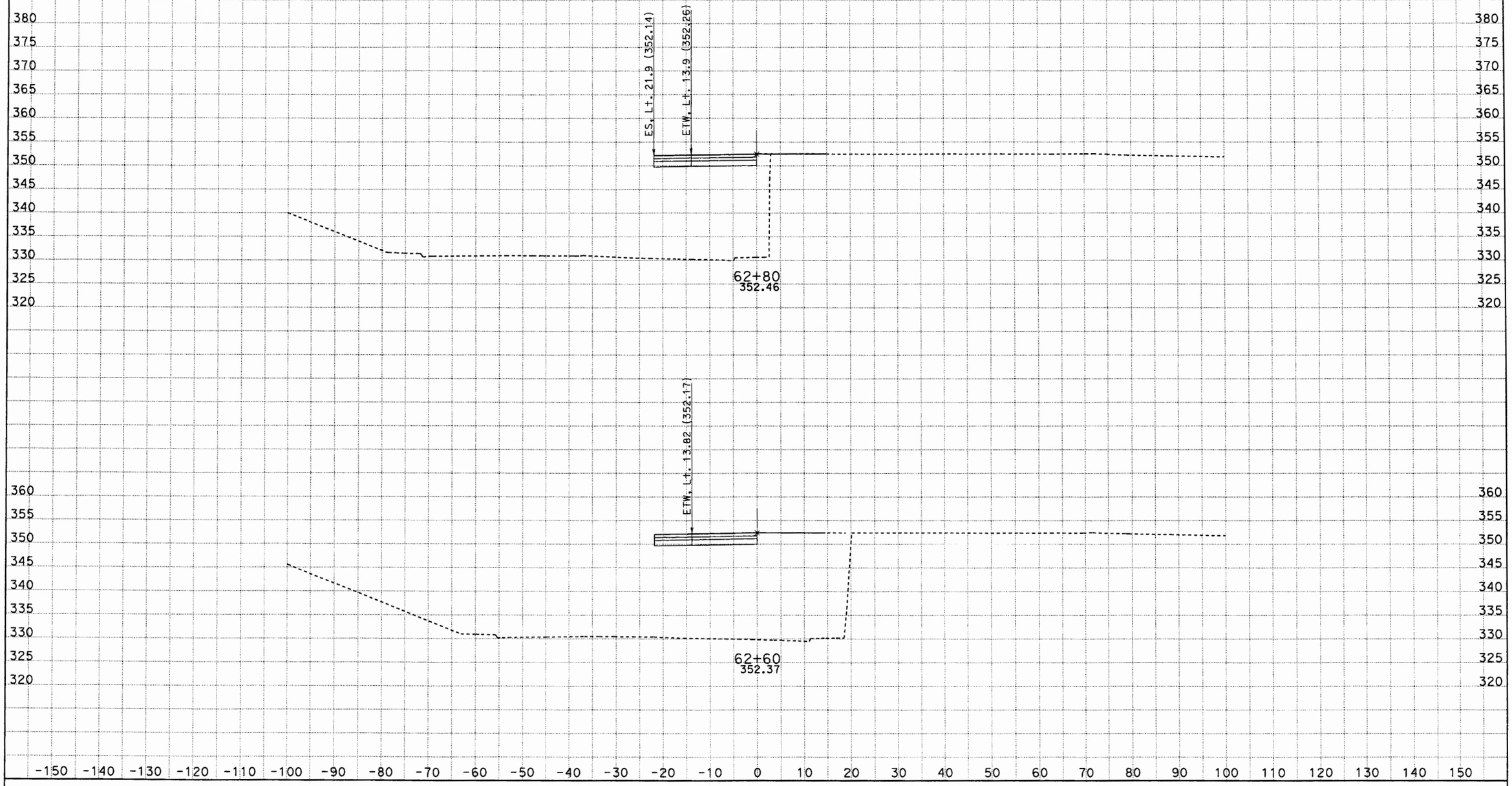

CREATED BY: G NAVARRO
DATE: 6/20/2012
KC Project: 0817C File: D:\117081\0817C\GUILLERMO\RAMP_P3new\p3n1_dsign_xsec.ear

SCALE: 1" = 10' Horiz.
1" = 10' Vert.

All Dimensions are US Survey Feet

P3
CROSS SECTIONS
SHEET 3 OF XXX

DESIGN STUDY ONLY

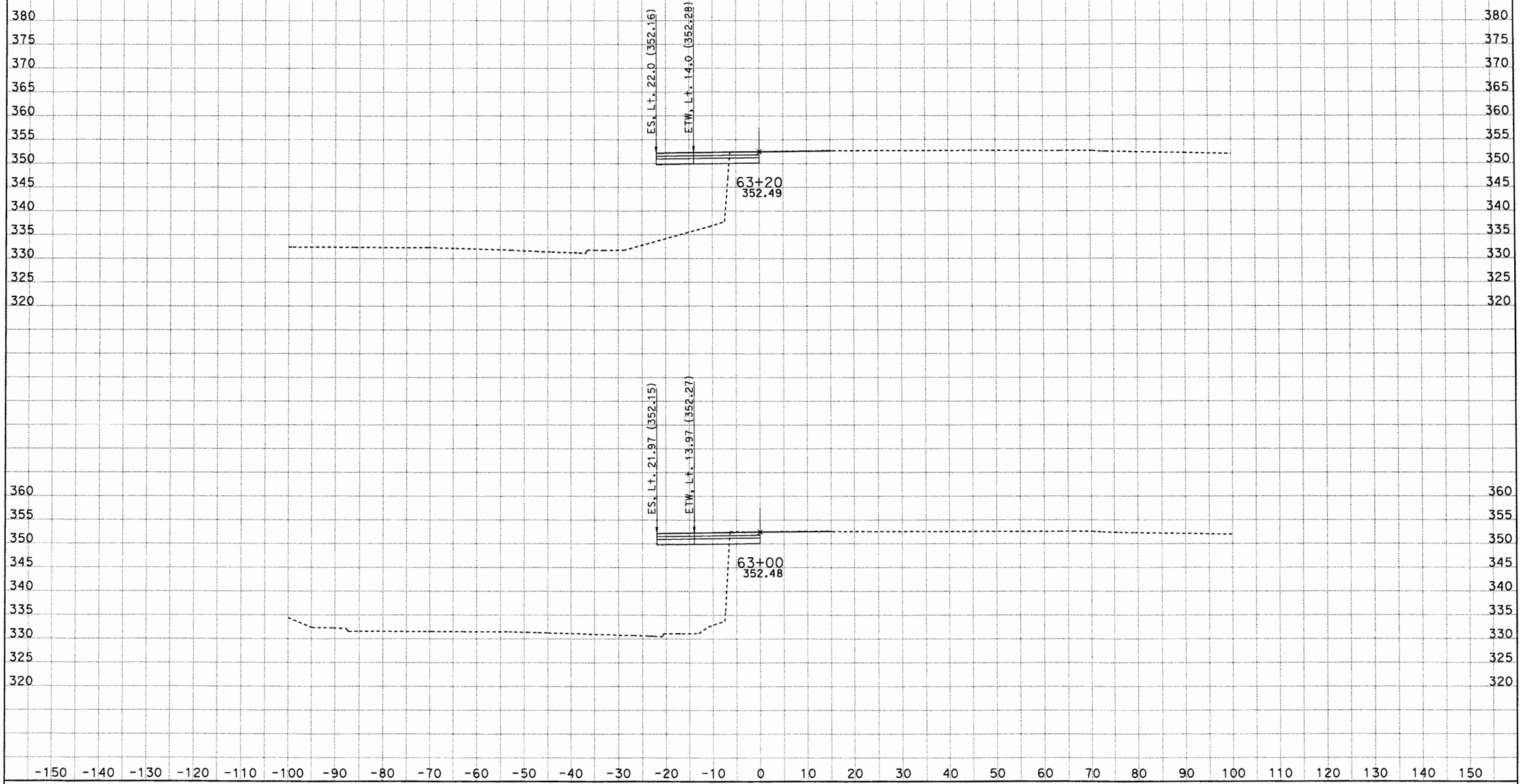

CREATED BY: G NAVARRO
DATE: 6/20/2012
KC Project: 0817C File: D:\117081\0817C\GUILLERMO\RAMP_P3new\p3n1_dsign_xsec.ear

SCALE: 1" = 10' Horiz.
1" = 10' Vert.

All Dimensions are US Survey Feet

P3
CROSS SECTIONS
SHEET 4 OF XXX

DESIGN STUDY ONLY

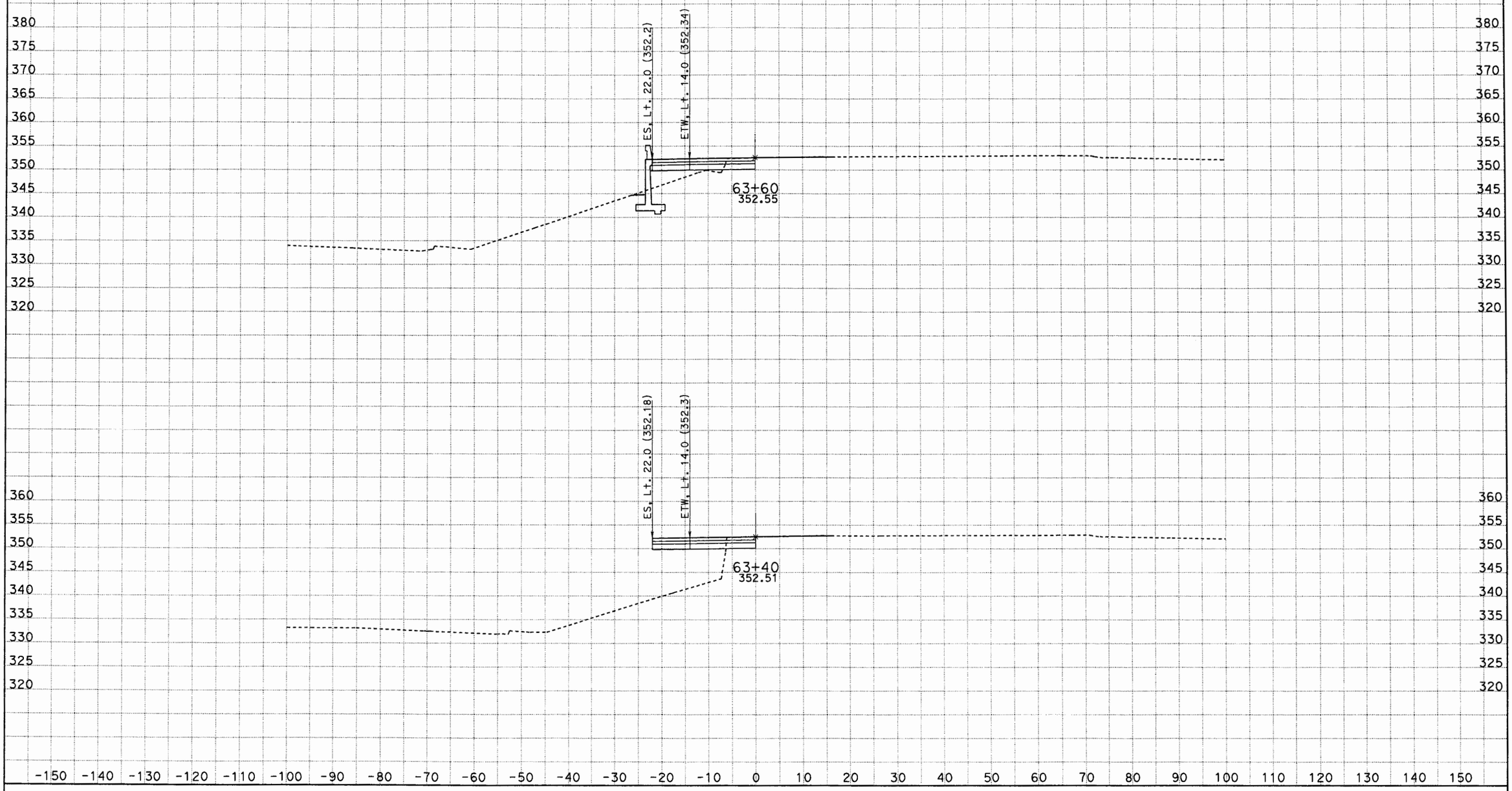

CREATED BY: G NAVARRO
DATE: 6/20/2012
KC Project: 0817C File: D:\117081\0817C\GUILLERMO\RAMP_P3new\p3n1_dsign_xsec.ear

SCALE: 1" = 10' Horiz.
1" = 10' Vert.

All Dimensions are US Survey Feet

P3
CROSS SECTIONS
SHEET 5 OF XXX

DESIGN STUDY ONLY

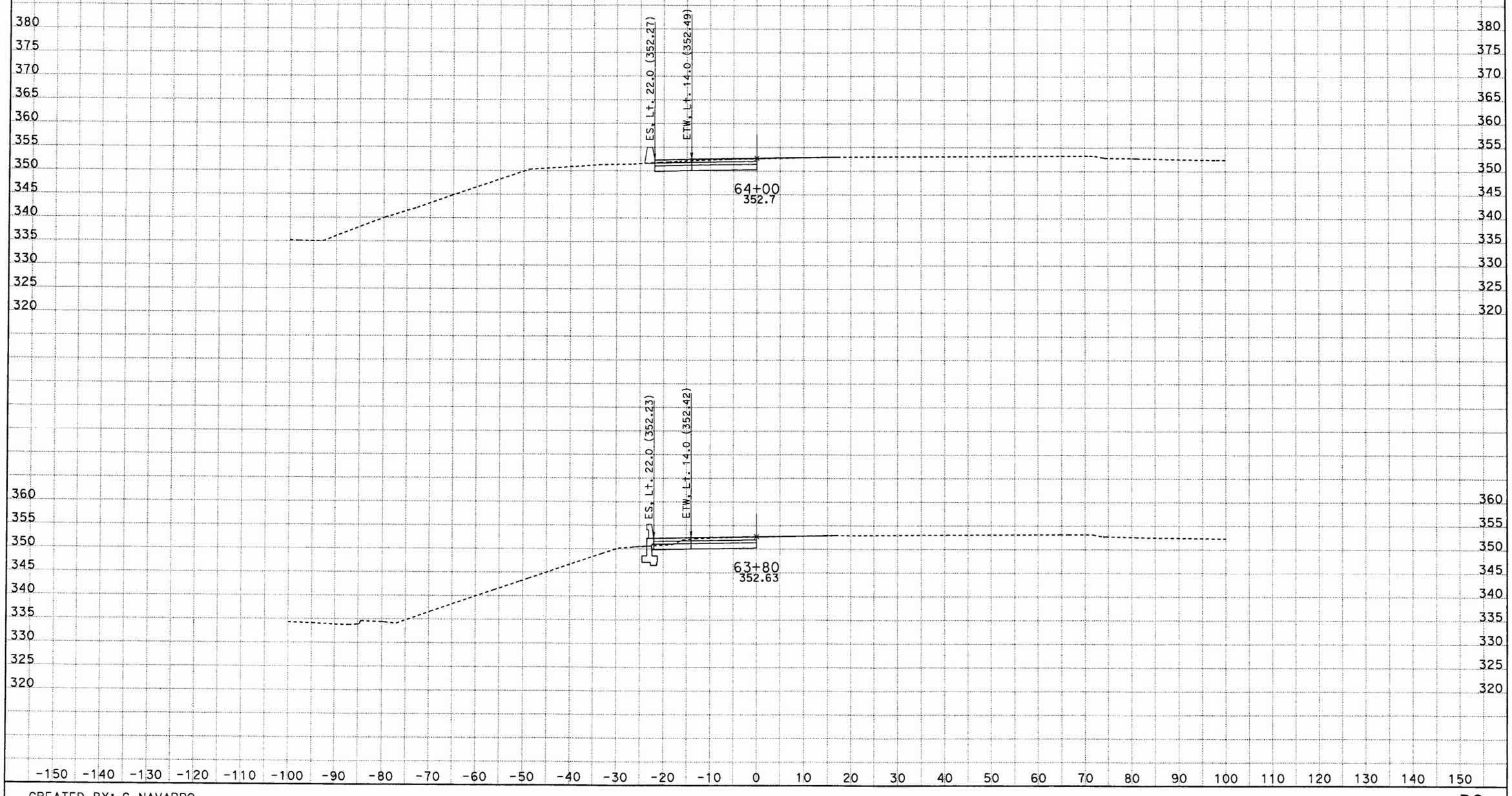

CREATED BY: G NAVARRO
DATE: 6/20/2012
KC Project: 0817C File: D:\117081\0817C\GUILLERMO\RAMP_P3new\p3n1_dsign_xsec.ear

SCALE: 1" = 10' Horiz.
1" = 10' Vert.

All Dimensions are US Survey Feet

P3
CROSS SECTIONS
SHEET 6 OF XXX

DESIGN STUDY ONLY

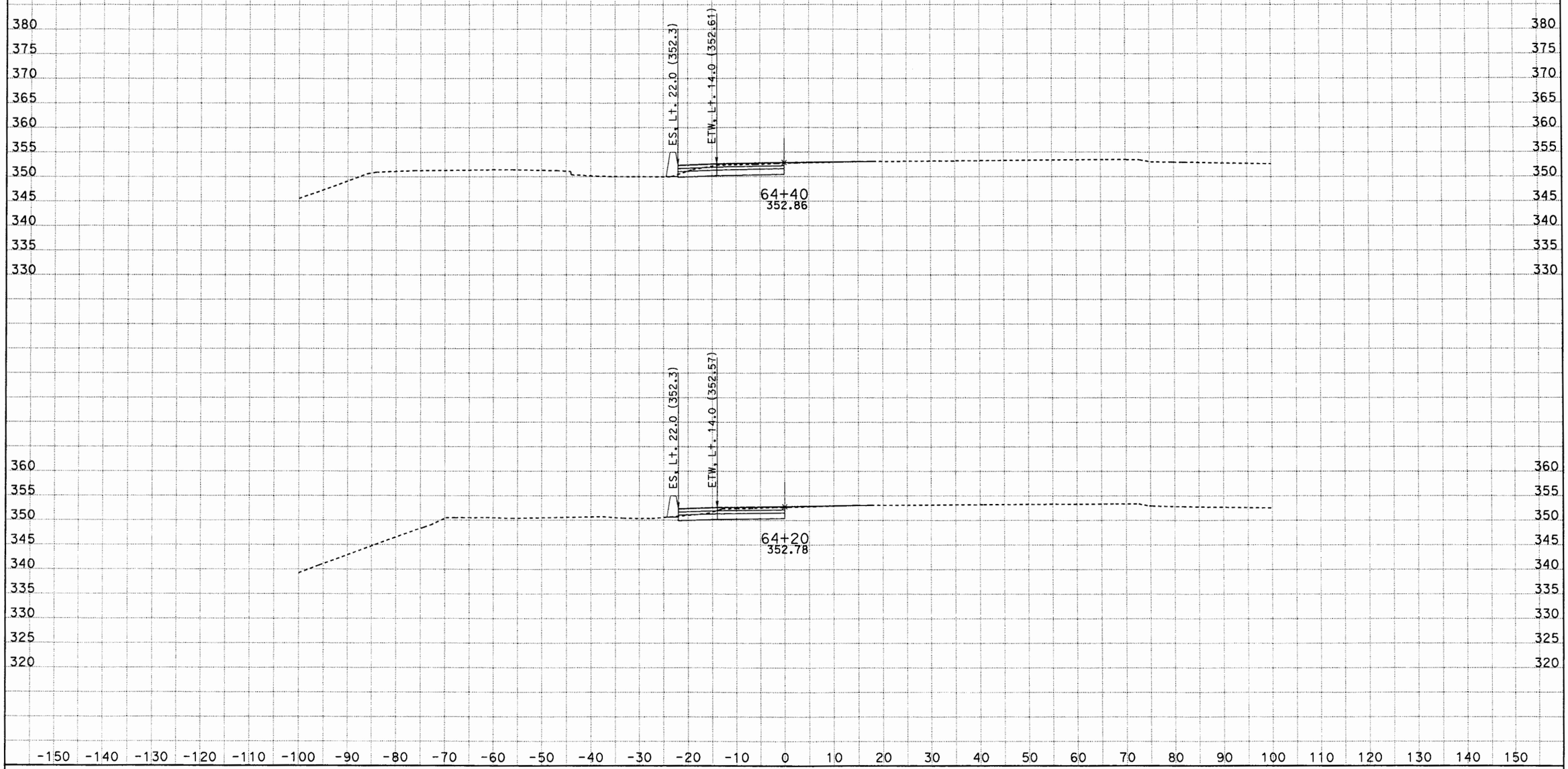

CREATED BY: G NAVARRO
DATE: 6/20/2012
KC Project: 0817C File: D:\117081\0817C\GUILLERMO\RAMP_P3new\p3n1_dsign_xsec.ear

SCALE: 1" = 10' Horiz.
1" = 10' Vert.

All Dimensions are US Survey Feet

P3
CROSS SECTIONS
SHEET 7 OF XXX

DESIGN STUDY ONLY

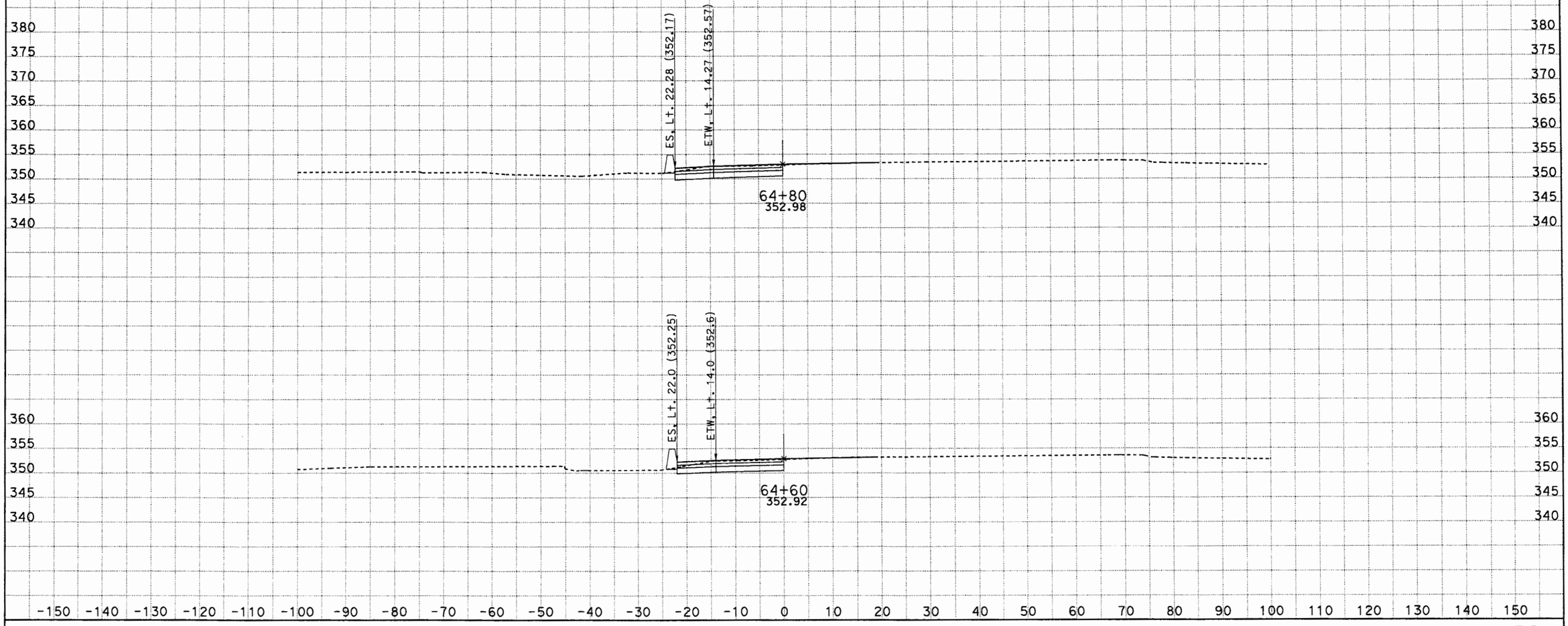

CREATED BY: G NAVARRO
DATE: 6/20/2012
KC Project: 0817C File: D:\117081\0817C\GUILLERMO\RAMP_P3new\p3n1_dsign_xsec.ear

SCALE: 1" = 10' Horiz.
1" = 10' Vert.

All Dimensions are US Survey Feet

P3
CROSS SECTIONS
SHEET 8 OF XXX

DESIGN STUDY ONLY

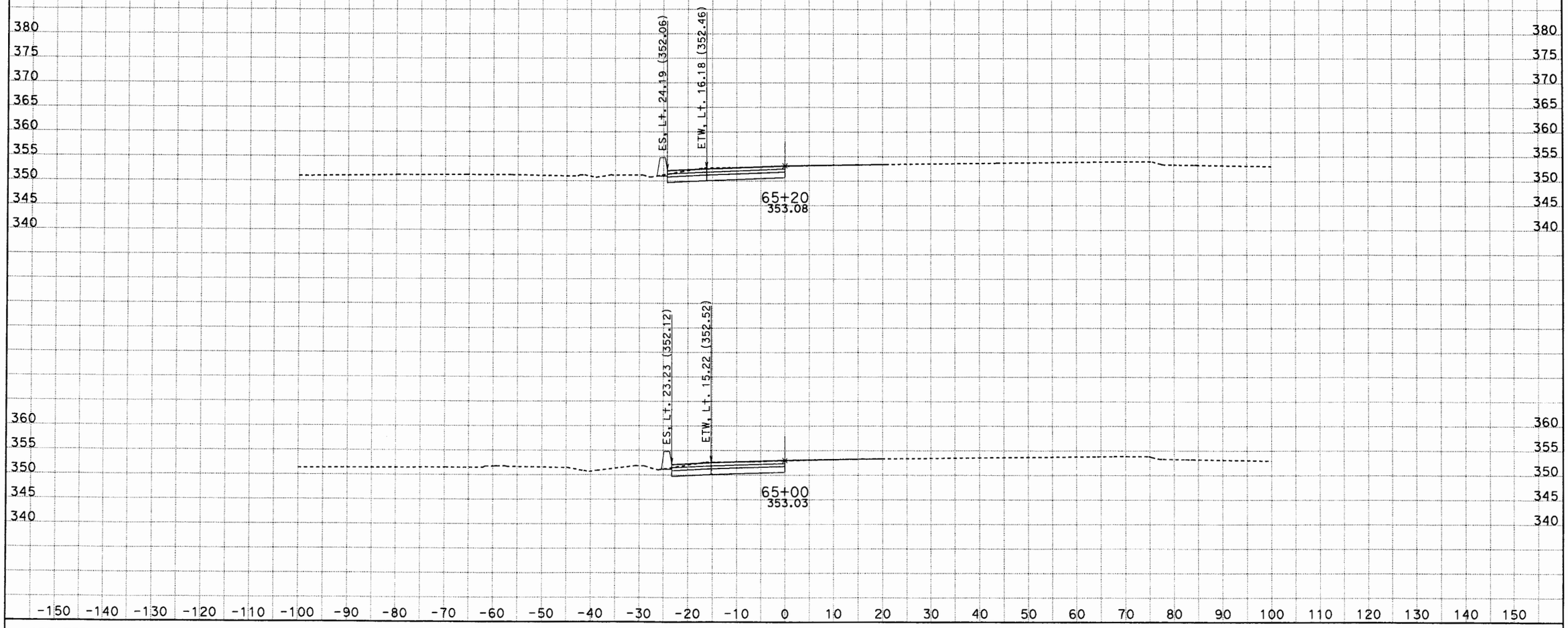

CREATED BY: G NAVARRO
DATE: 6/20/2012
KC Project: 0817C File: D:\117081\0817C\GUILLERMO\RAMP_P3new\p3n1_dsign_xsec.ear

SCALE: 1" = 10' Horiz.
1" = 10' Vert.

All Dimensions are US Survey Feet

P3
CROSS SECTIONS
SHEET 9 OF XXX

DESIGN STUDY ONLY

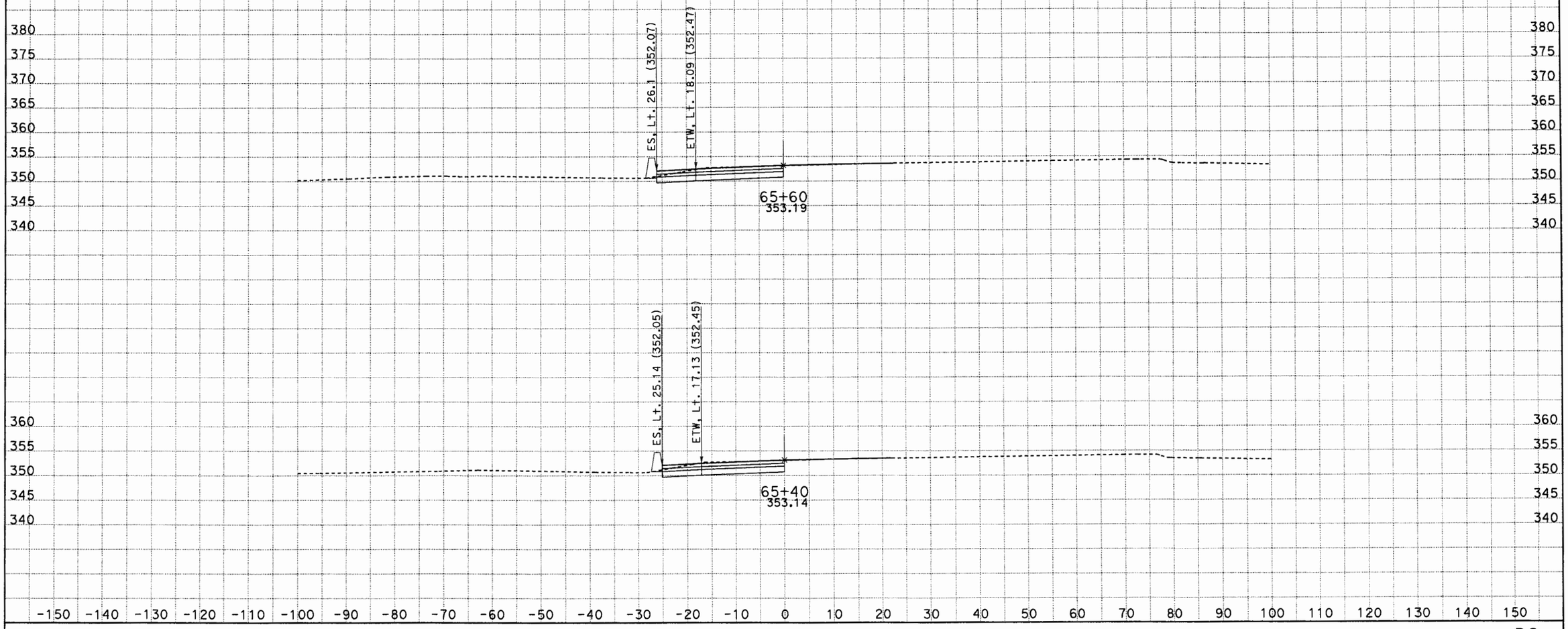

CREATED BY: G NAVARRO
DATE: 6/20/2012
KC Project: 0817C File: D:\117081\0817C\GUILLERMO\RAMP_P3new\p3n1_dsign_xsec.ear

SCALE: 1" = 10' Horiz.
1" = 10' Vert.

All Dimensions are US Survey Feet

P3
CROSS SECTIONS
SHEET 10 OF XXX

DESIGN STUDY ONLY

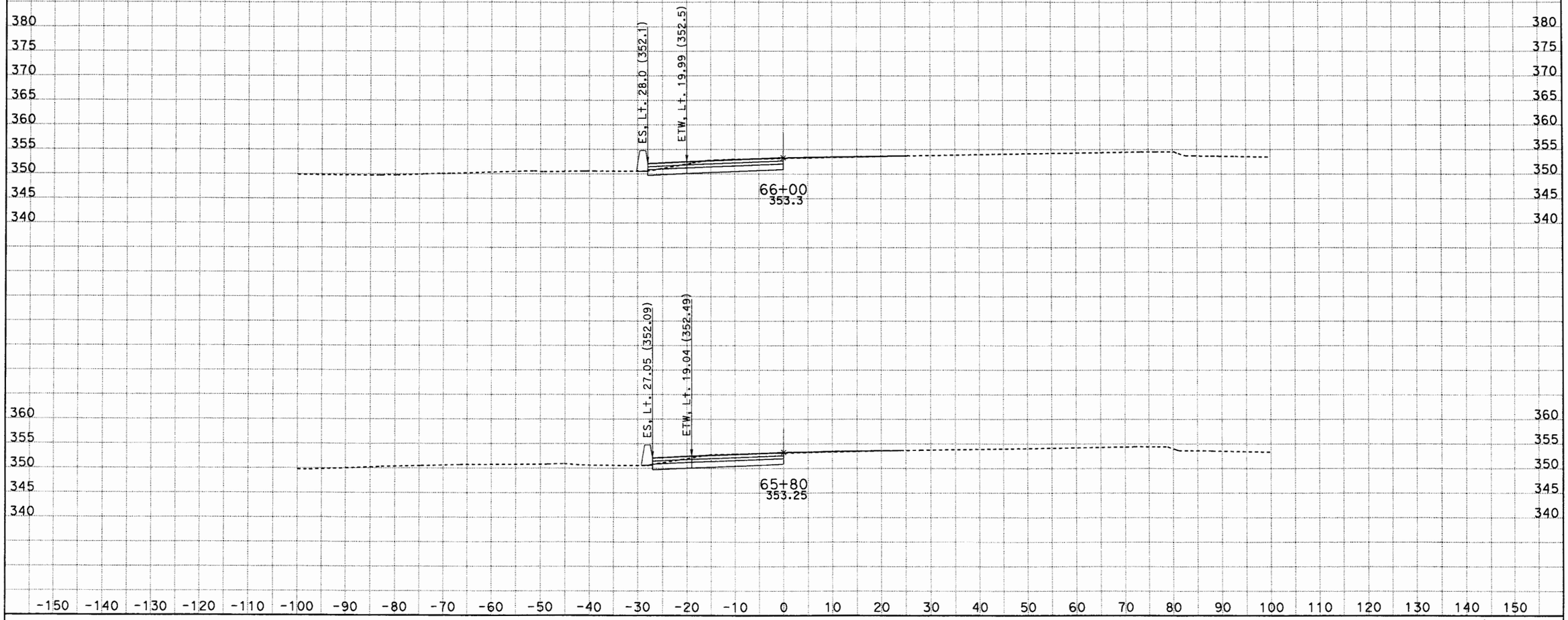

CREATED BY: G NAVARRO
DATE: 6/20/2012
KC Project: 0817C File: D:\117081\0817C\GUILLERMO\RAMP_P3new\p3n1_dsign_xsec.ear

SCALE: 1" = 10' Horiz.
1" = 10' Vert.

All Dimensions are US Survey Feet

P3
CROSS SECTIONS
SHEET 11 OF XXX

DESIGN STUDY ONLY

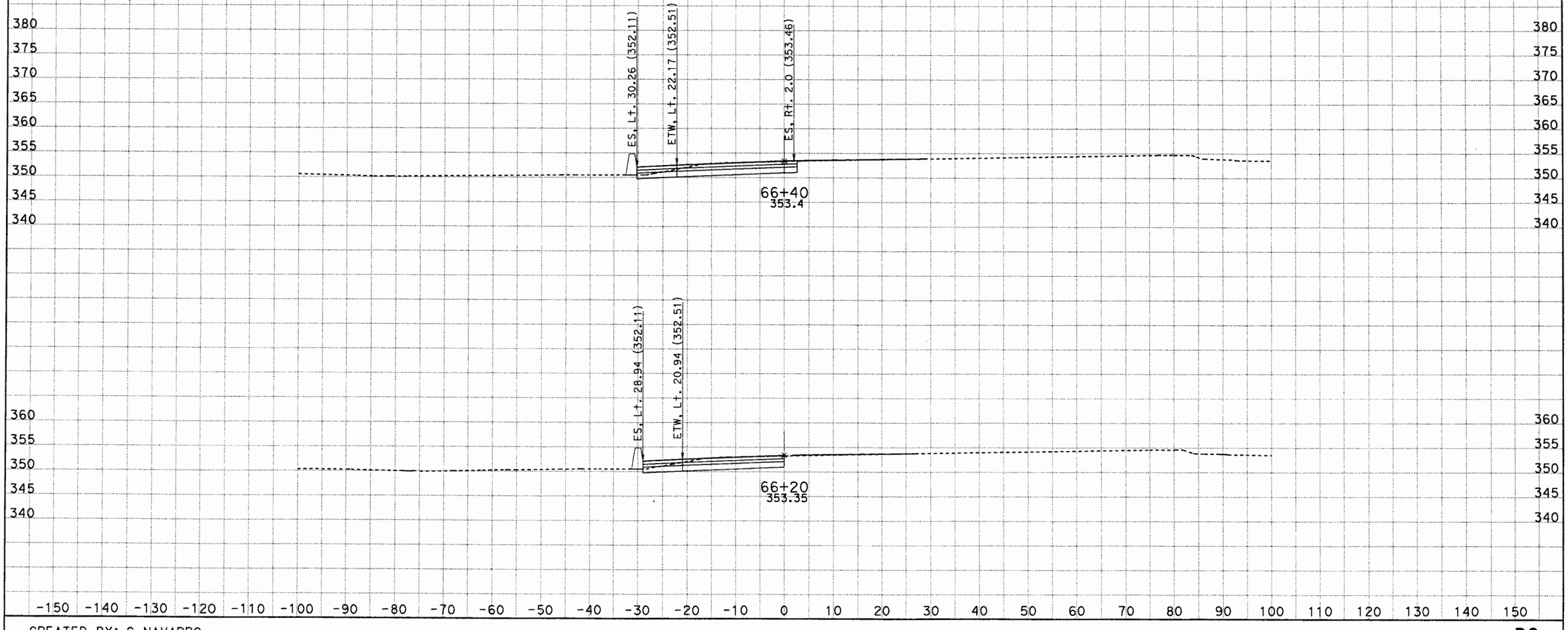

CREATED BY: G NAVARRO
DATE: 6/20/2012
KC Project: 0817C File: D:\117081\0817C\GUILLERMO\RAMP_P3new\p3n1_dsign_xsec.ear

SCALE: 1" = 10' Horiz.
1" = 10' Vert.

All Dimensions are US Survey Feet

P3
CROSS SECTIONS
SHEET 12 OF XXX

DESIGN STUDY ONLY

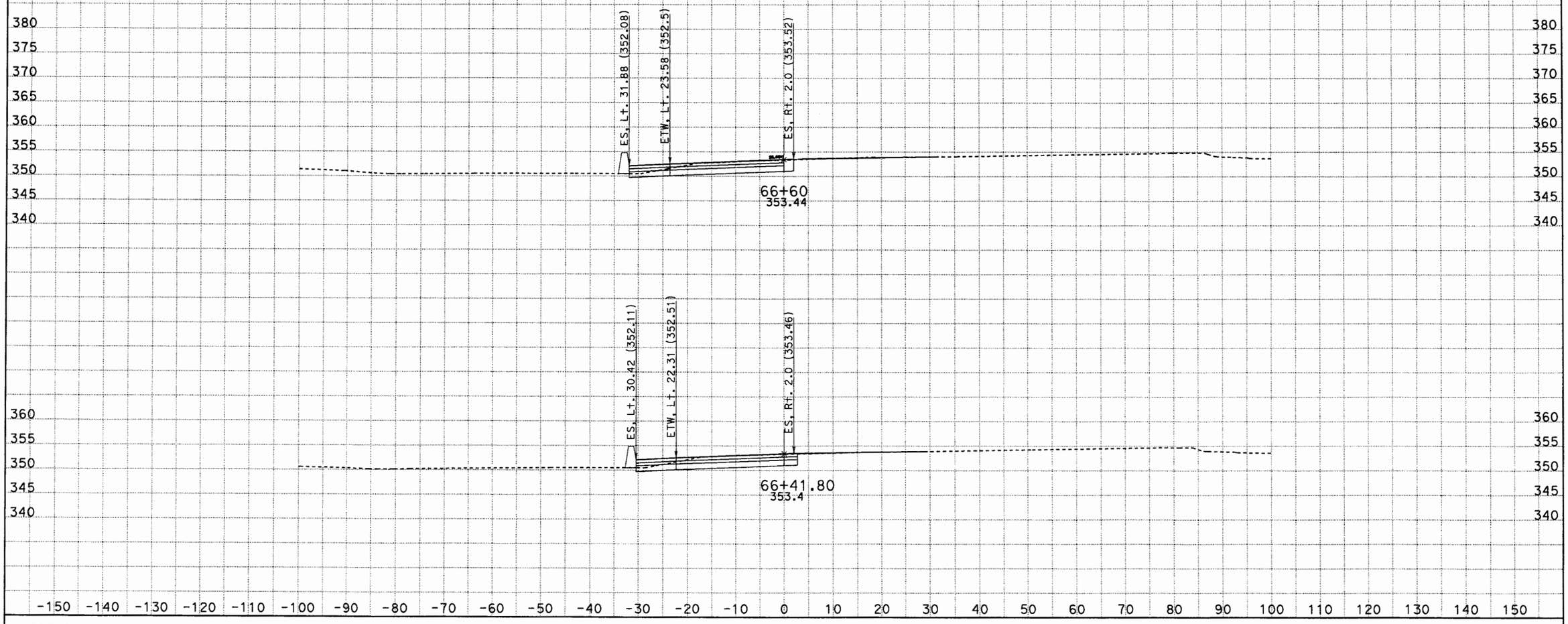

CREATED BY: G NAVARRO
DATE: 6/20/2012
KC Project: 0817C File: D:\117081\0817C\GUILLERMO\RAMP_P3new\p3n1_dsign_xsec.ear

SCALE: 1" = 10' Horiz.
1" = 10' Vert.

All Dimensions are US Survey Feet

P3
CROSS SECTIONS
SHEET 13 OF XXX

DESIGN STUDY ONLY

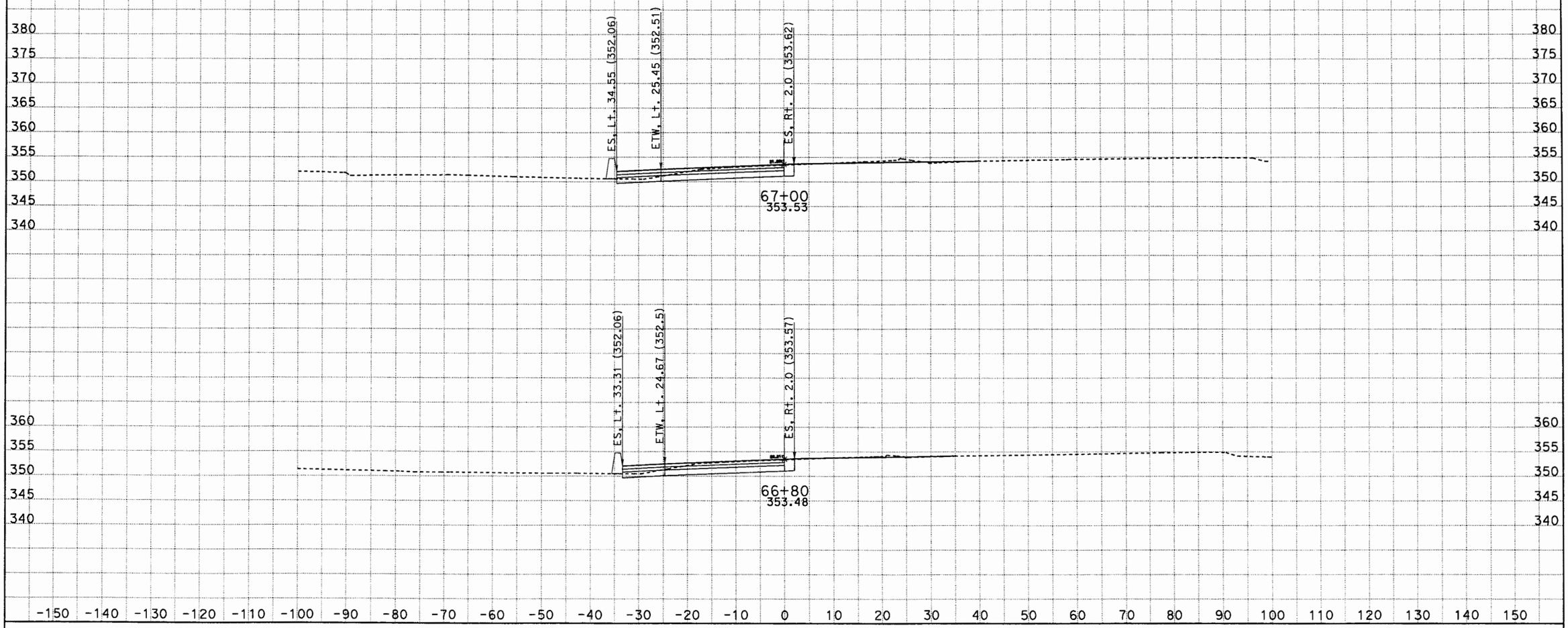

CREATED BY: G NAVARRO
DATE: 6/20/2012
KC Project: 0817C File: D:\117081\0817C\GUILLERMO\RAMP_P3new\p3n1_dsign_xsec.ear

SCALE: 1" = 10' Horiz.
1" = 10' Vert.

All Dimensions are US Survey Feet

P3
CROSS SECTIONS
SHEET 14 OF XXX

DESIGN STUDY ONLY

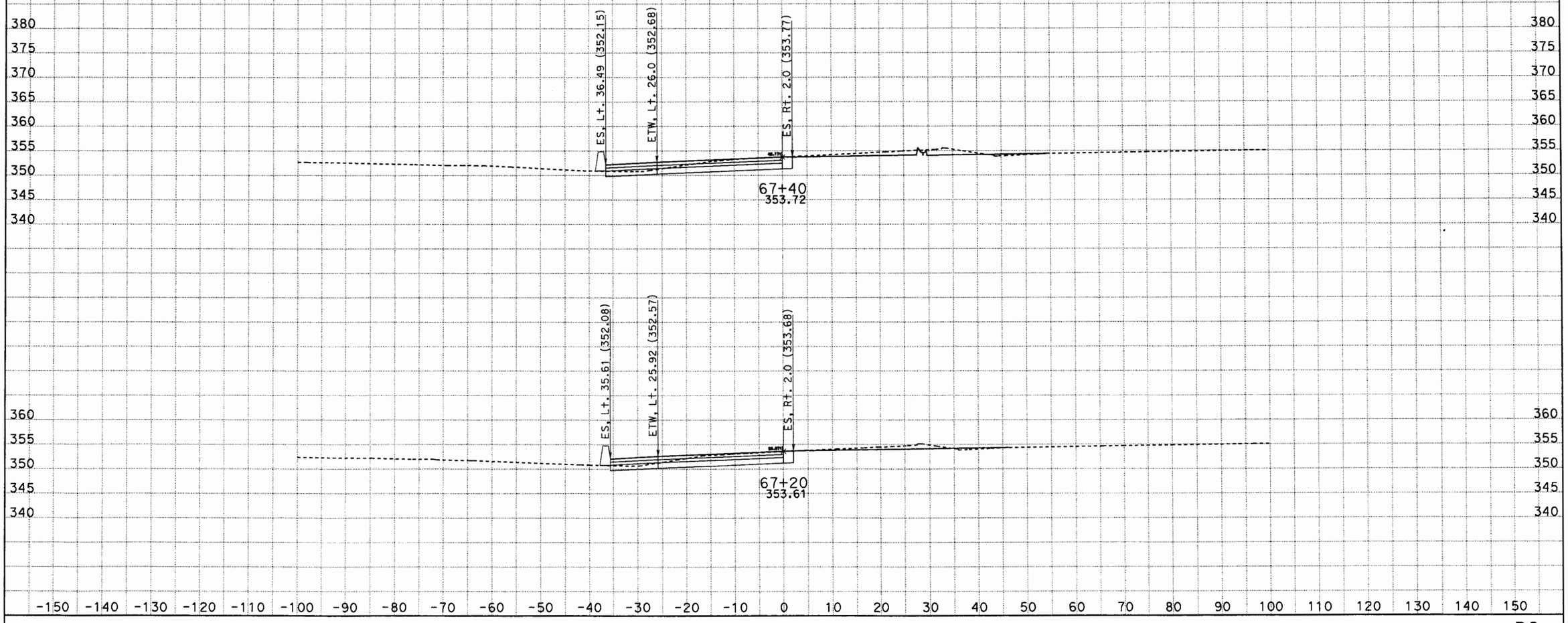

CREATED BY: G NAVARRO
DATE: 6/20/2012
KC Project: 0817C File: D:\117081\0817C\GUILLERMO\RAMP_P3new\p3n1_dsign_xsec.ear

SCALE: 1" = 10' Horiz.
1" = 10' Vert.

All Dimensions are US Survey Feet

P3
CROSS SECTIONS
SHEET 15 OF XXX

DESIGN STUDY ONLY

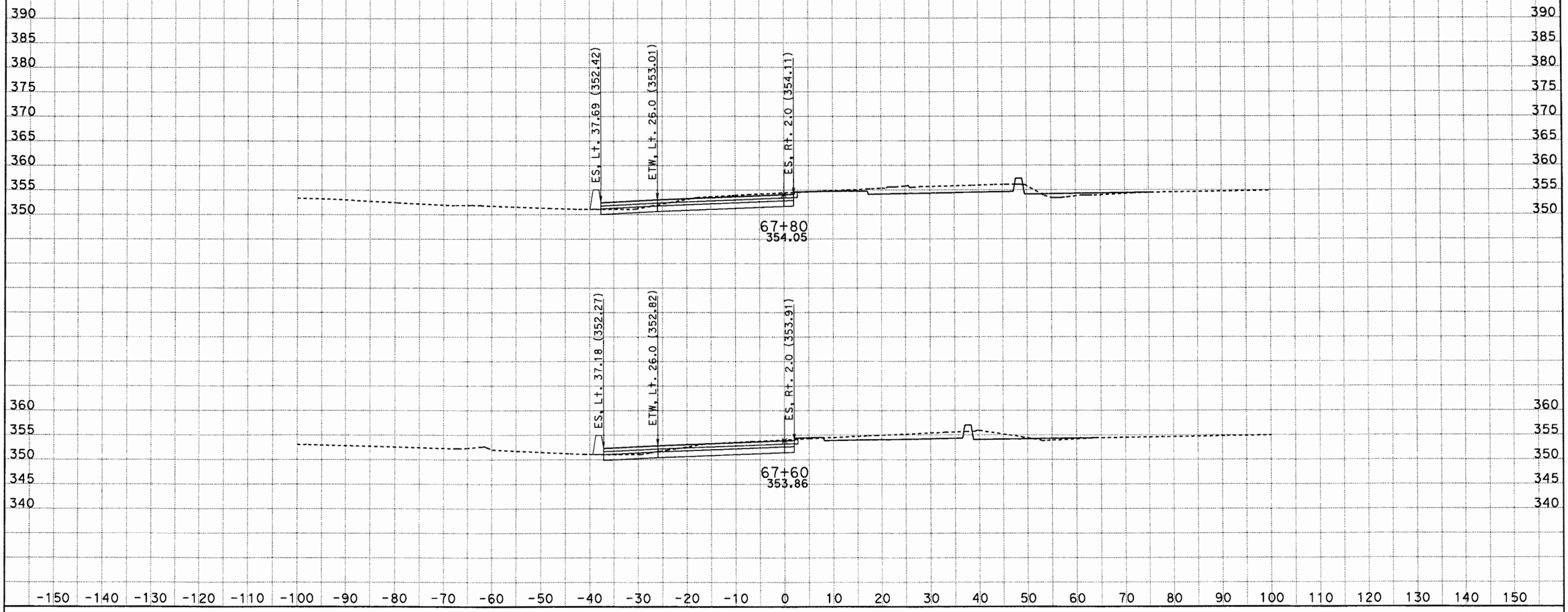

CREATED BY: G NAVARRO
DATE: 6/20/2012
KC Project: 0817C File: D:\117081\0817C\GUILLERMO\RAMP_P3new\p3n1_dsign_xsec.ear

SCALE: 1" = 10' Horiz.
1" = 10' Vert.

All Dimensions are US Survey Feet

P3
CROSS SECTIONS
SHEET 16 OF XXX

DESIGN STUDY ONLY

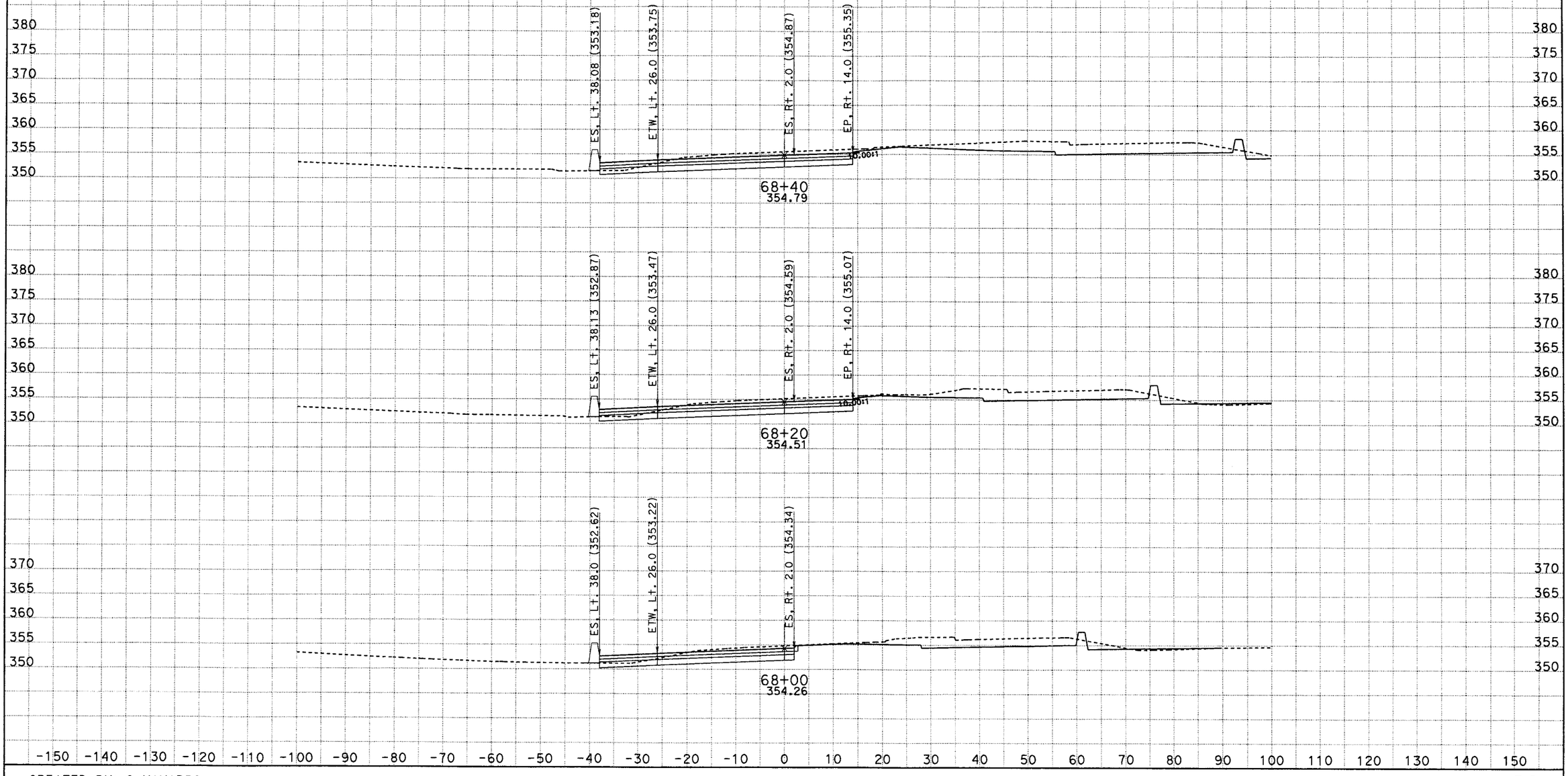

CREATED BY: G NAVARRO
DATE: 6/20/2012
KC Project: 0817C File: D:\117081\0817C\GUILLERMO\RAMP_P3new\p3n1_dsign_xsec.ear

SCALE: 1" = 10' Horiz.
1" = 10' Vert.

All Dimensions are US Survey Feet

P3
CROSS SECTIONS
SHEET 17 OF XXX

DESIGN STUDY ONLY

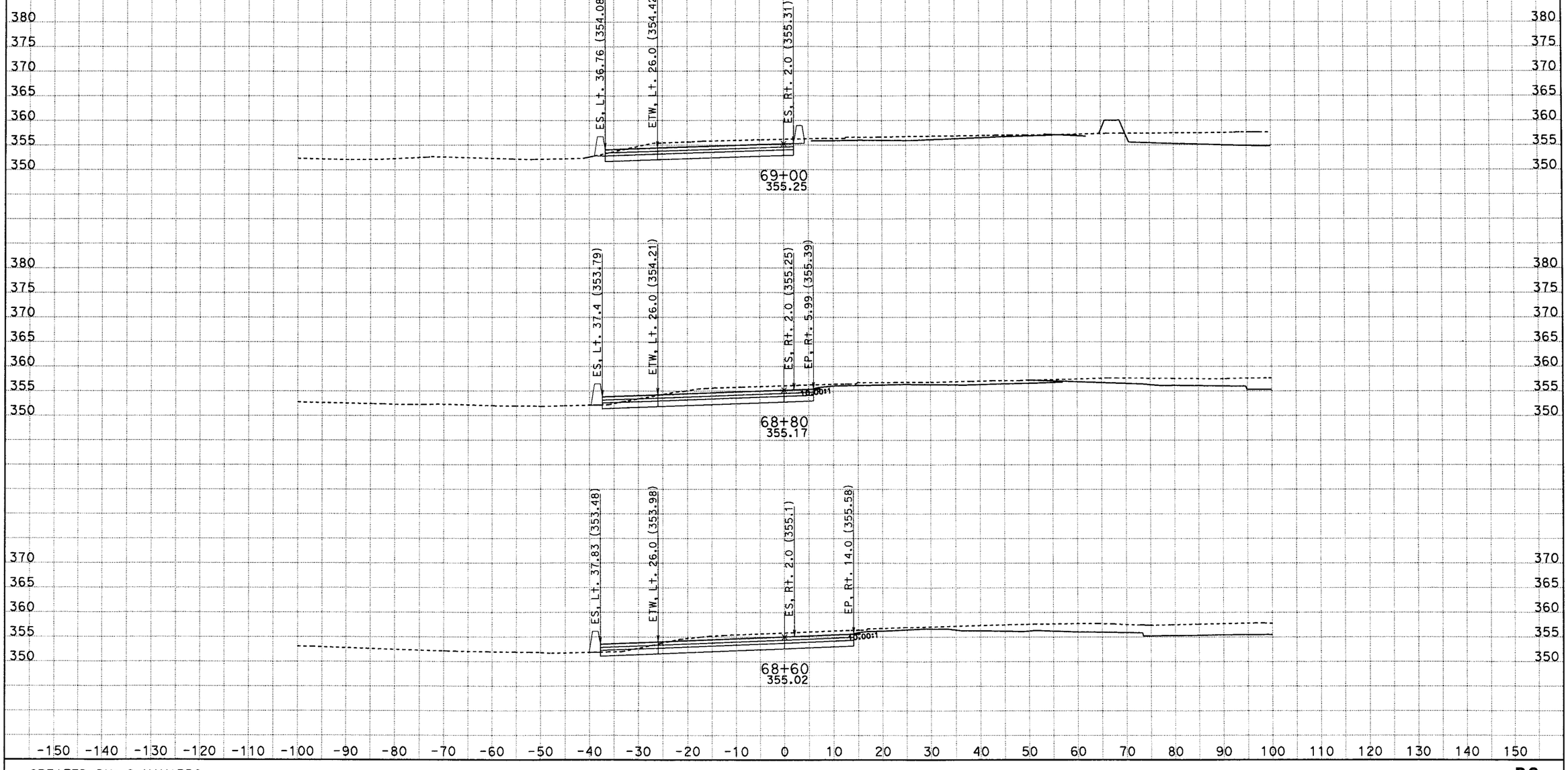

CREATED BY: G NAVARRO
DATE: 6/20/2012
KC Project: 0817C File: D:\117081\0817C\GUILLERMO\RAMP_P3new\p3n1_dsign_xsec.ear

SCALE: 1" = 10' Horiz.
1" = 10' Vert.

All Dimensions are US Survey Feet

P3
CROSS SECTIONS
SHEET 18 OF XXX

DESIGN STUDY ONLY

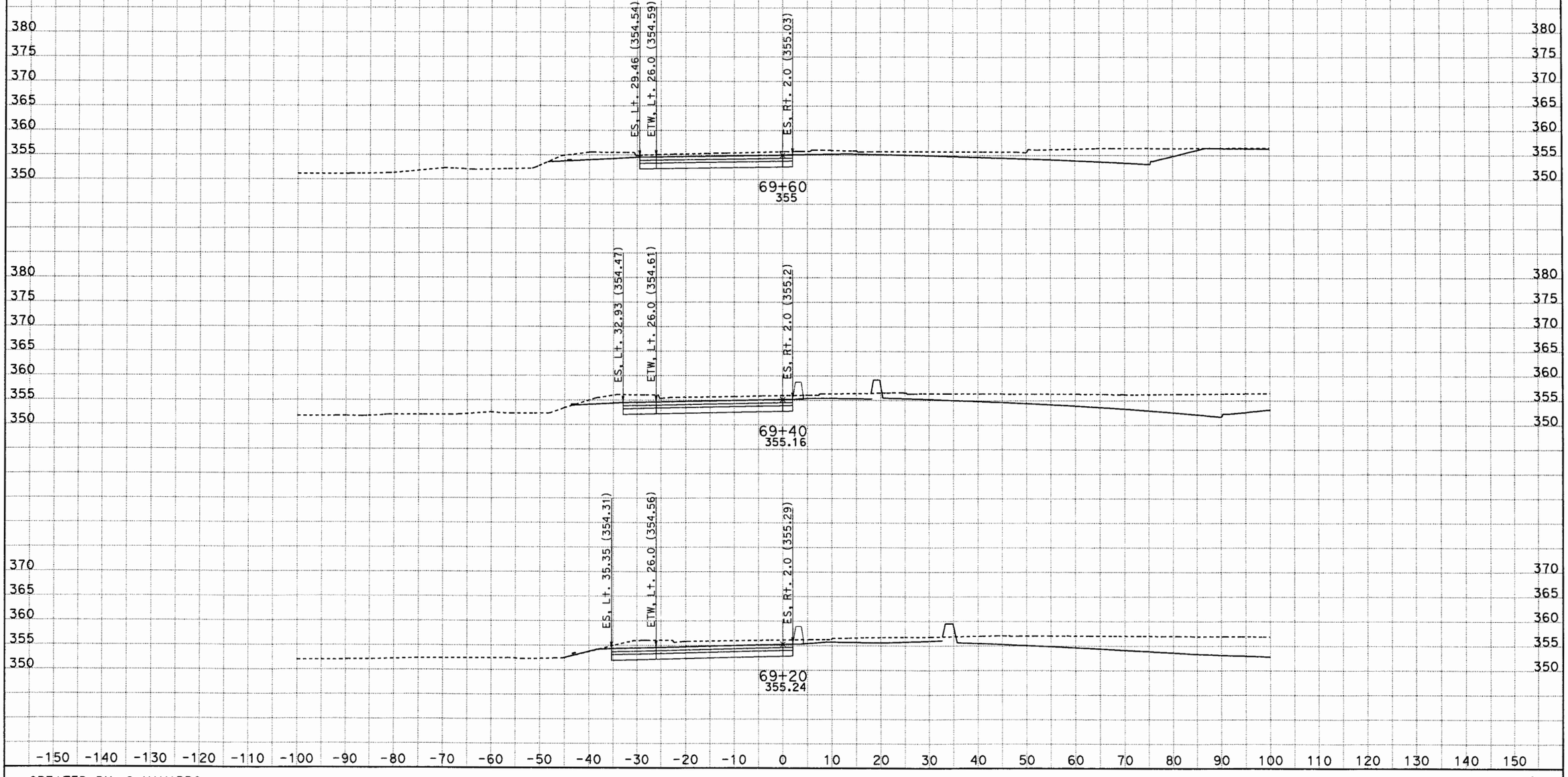

CREATED BY: G NAVARRO
DATE: 6/20/2012
KC Project: 0817C File: D:\117081\0817C\GUILLERMO\RAMP_P3new\p3n1_dsign_xsec.ear

SCALE: 1" = 10' Horiz.
1" = 10' Vert.

All Dimensions are US Survey Feet

P3
CROSS SECTIONS
SHEET 19 OF XXX

DESIGN STUDY ONLY

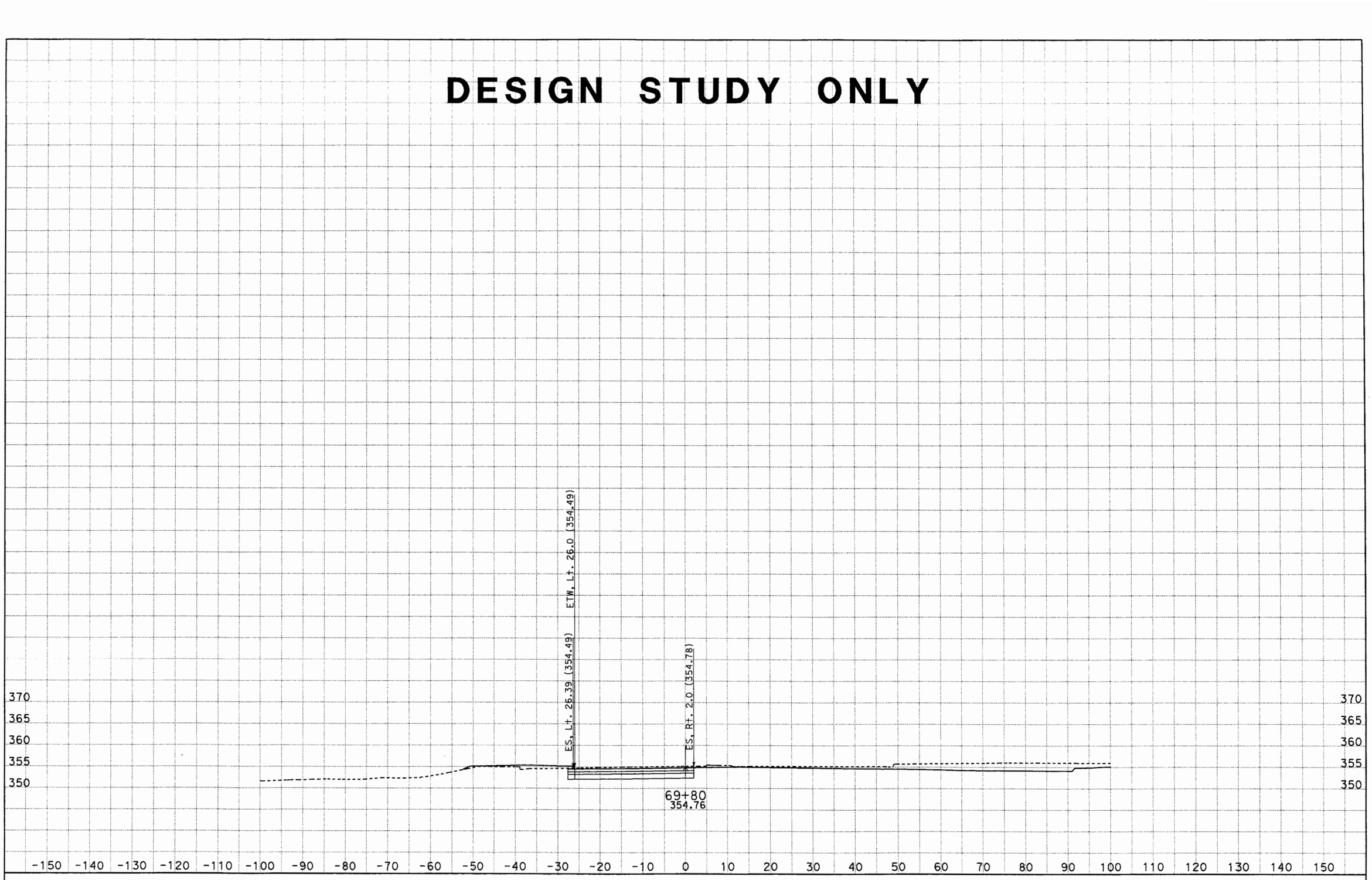

CREATED BY: G NAVARRO
DATE: 6/20/2012
KC Project: 0817C File: D:\117081\0817C\GUILLERMO\RAMP_P3new\p3n1_dsign_xsec.ear

SCALE: 1" = 10' Horiz.
1" = 10' Vert.

All Dimensions are US Survey Feet

P3
CROSS SECTIONS
SHEET 20 OF XXX

DESIGN STUDY ONLY

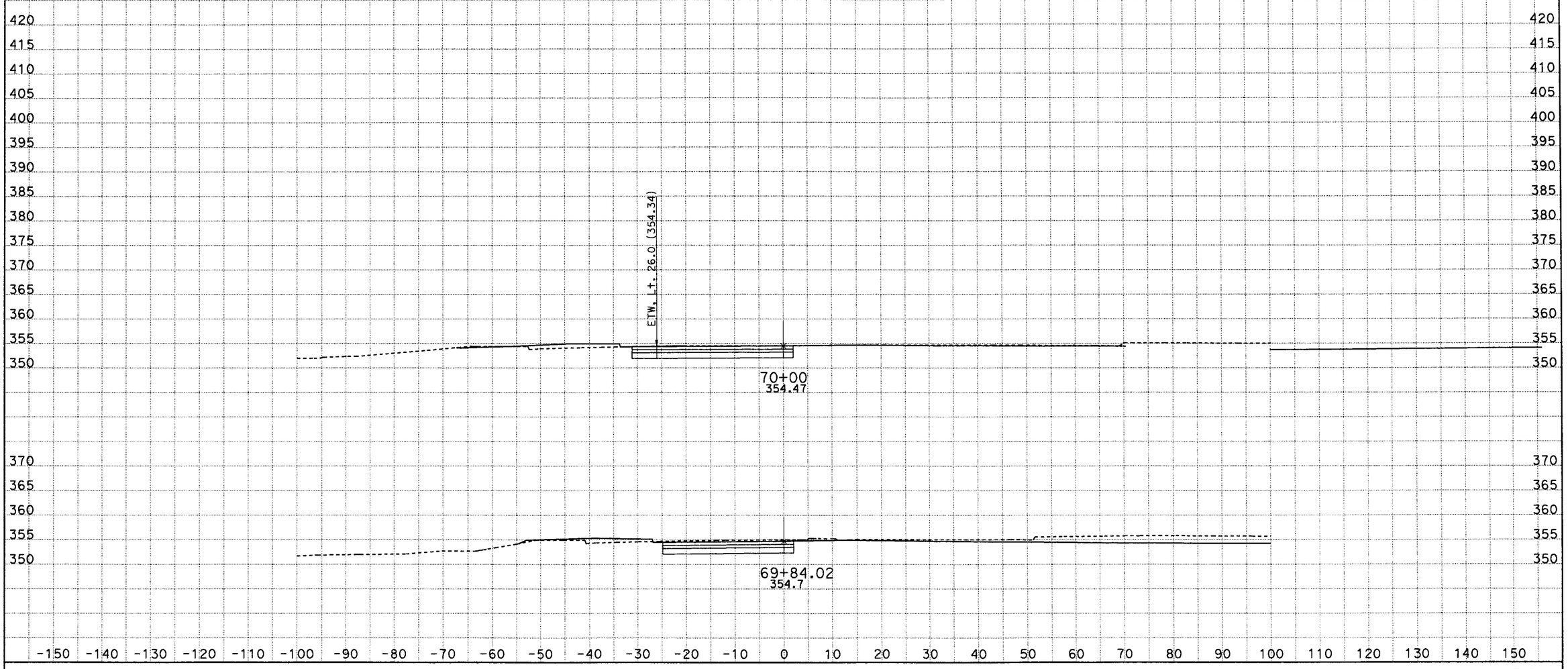

CREATED BY: G NAVARRO
DATE: 6/20/2012
KC Project: 0817C File: D:\117081\0817C\GUILLERMO\RAMP_P3new\p3n1_dsign_xsec.ear

SCALE: 1" = 10' Horiz.
1" = 10' Vert.

All Dimensions are US Survey Feet

P3
CROSS SECTIONS
SHEET 21 OF XXX

DESIGN STUDY ONLY

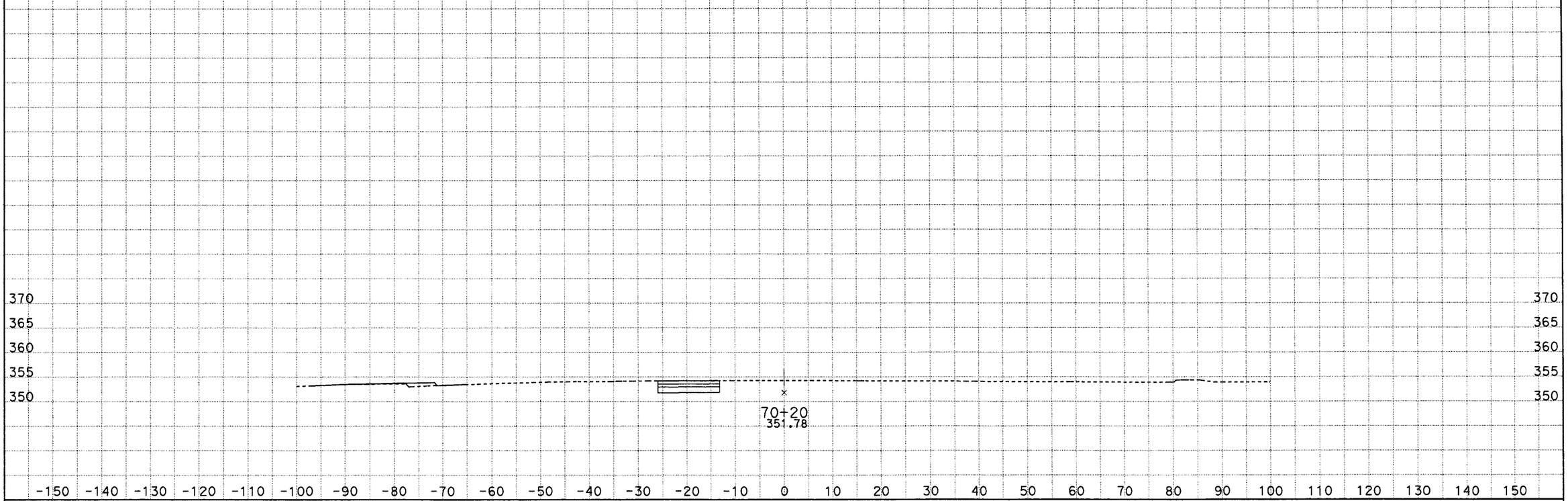

CREATED BY: G NAVARRO
DATE: 6/20/2012
KC Project: 0817C File: D:\117081\0817C\GUILLERMO\RAMP_P3new\p3n1_dsign_xsec.ear

SCALE: 1" = 10' Horiz.
1" = 10' Vert.

All Dimensions are US Survey Feet

P3
CROSS SECTIONS
SHEET 22 OF XXX

P4 RAMP

DESIGN STUDY ONLY

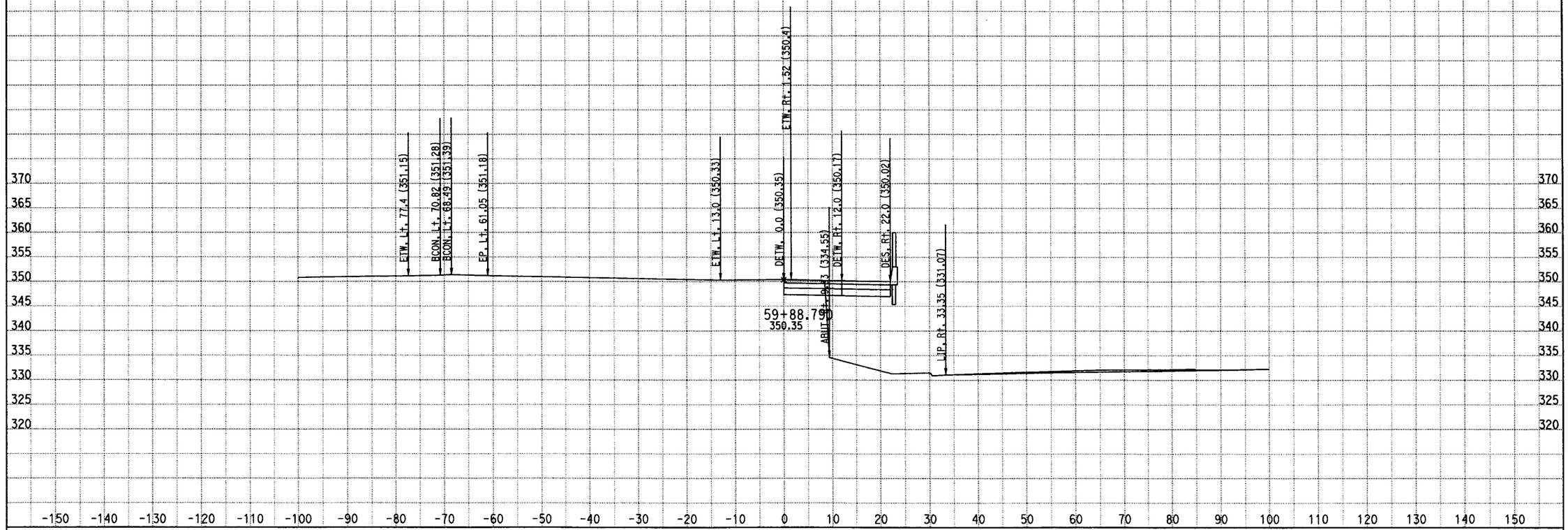

DATE: 7/30/2011
KC Project: 0817B File: D:\EA110781\0817B\PUENTE\HydraulicAccommodP4\p4cxh.ear

DIST/CO/RTE/PM: 07/LA/RTE 10
PROJECT ID: 0700000085

SCALE: 1" = 10' Horiz.
1" = 10' Vert.
All Dimensions are US Survey Feet

P4
CROSS SECTIONS
SHEET 1 OF XXX

DESIGN STUDY ONLY

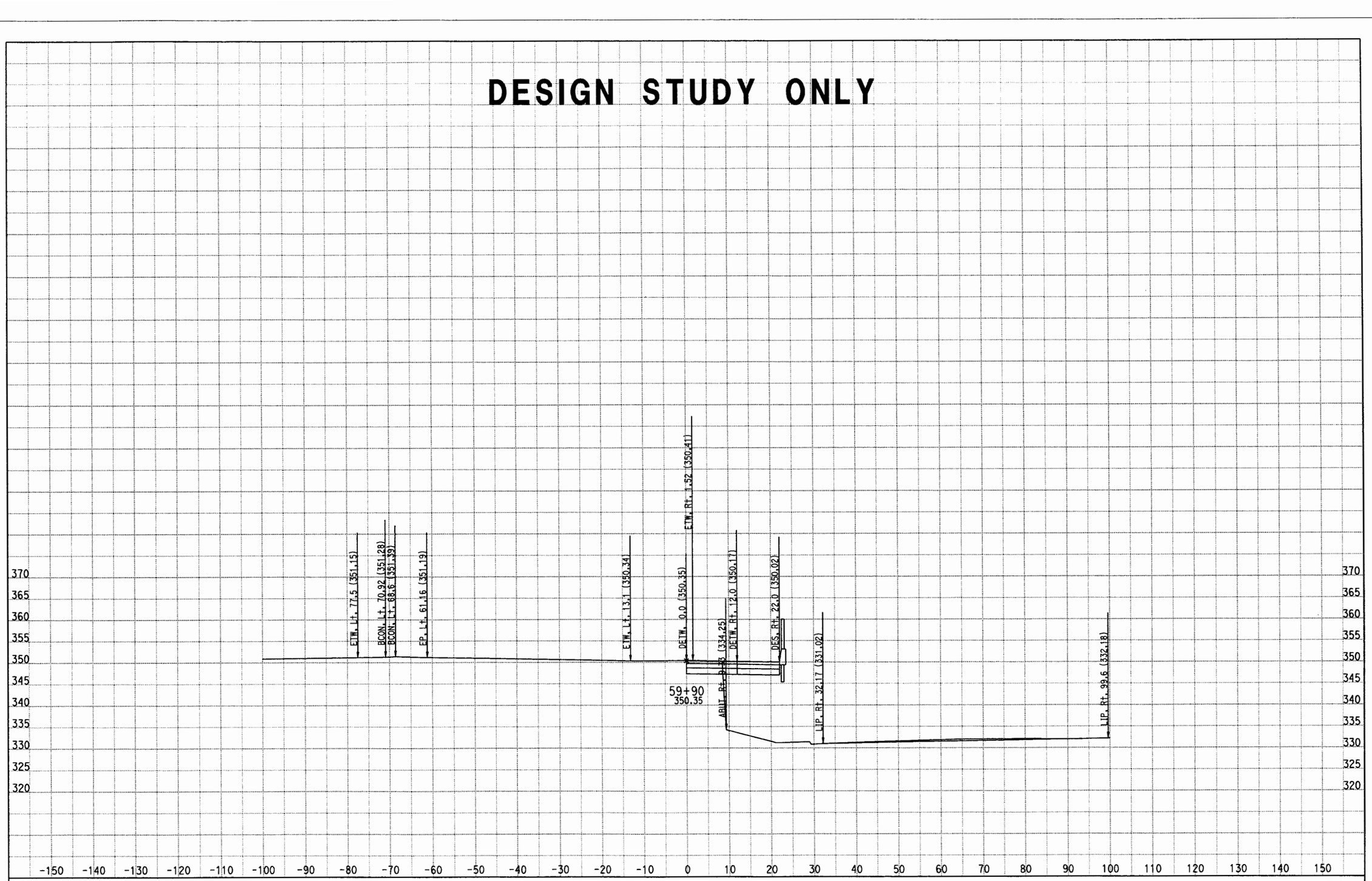

DATE: 7/30/2011
KC Project: 0817B File: D:\EA110781\0817B\PUENTE\HydraulicAccommodP4\p4cxh.ear

DIST/CO/RTE/PM: 07/LA/RTE 10
PROJECT ID: 0700000085

SCALE: 1" = 10' Horiz.
1" = 10' Vert.

All Dimensions are US Survey Feet

P4
CROSS SECTIONS
SHEET 2 OF XXX

DESIGN STUDY ONLY

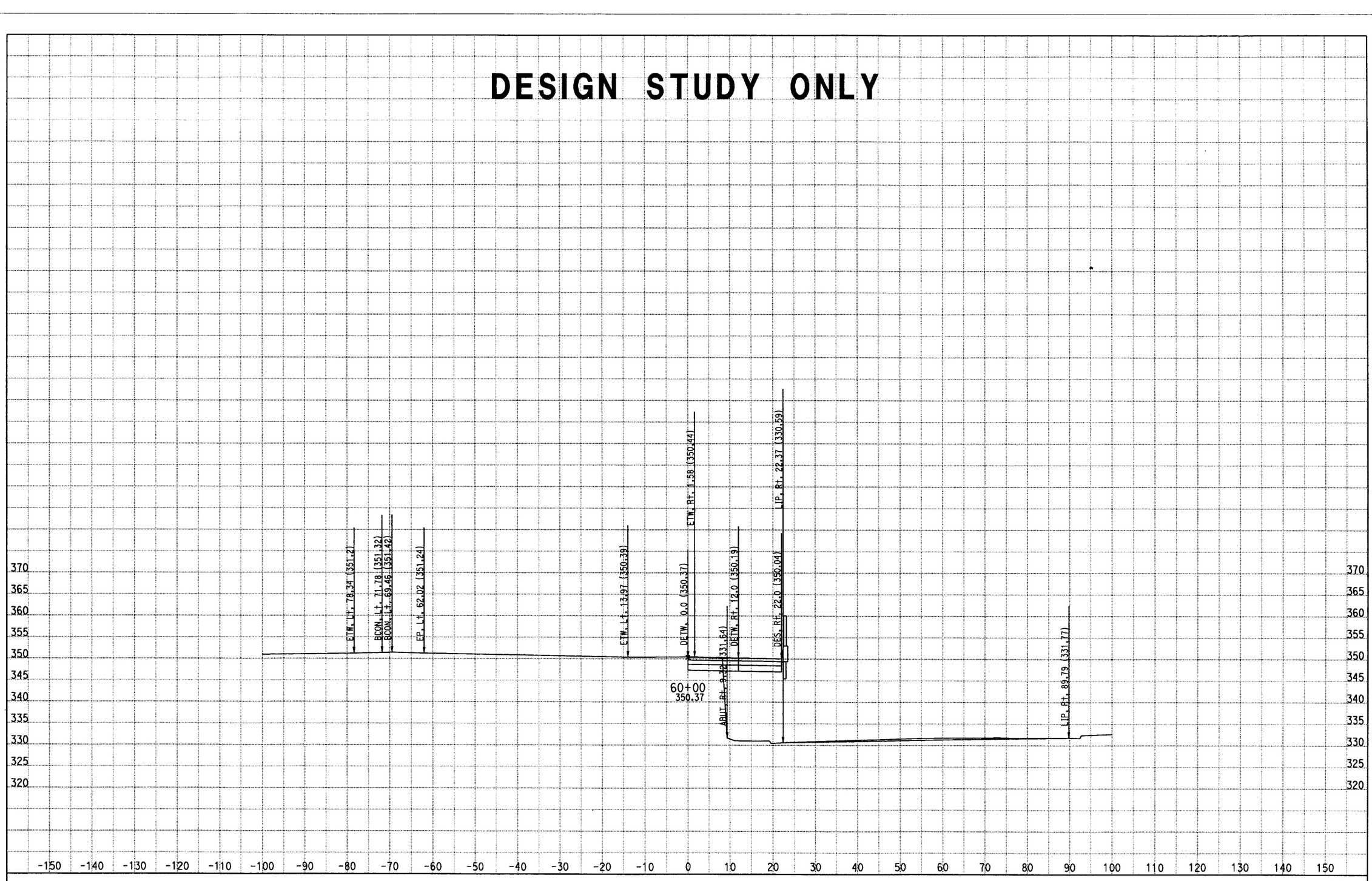

DATE: 7/30/2011
KC Project: 0817B File: D:\EA110781\0817B\PUENTE\HydraulicAccommodP4\p4cxh.ear

DIST/CO/RTE/PM: 07/LA/RTE 10
PROJECT ID: 0700000085

SCALE: 1" = 10' Horiz.
1" = 10' Vert.

All Dimensions are US Survey Feet

P4
CROSS SECTIONS
SHEET 3 OF XXX

DESIGN STUDY ONLY

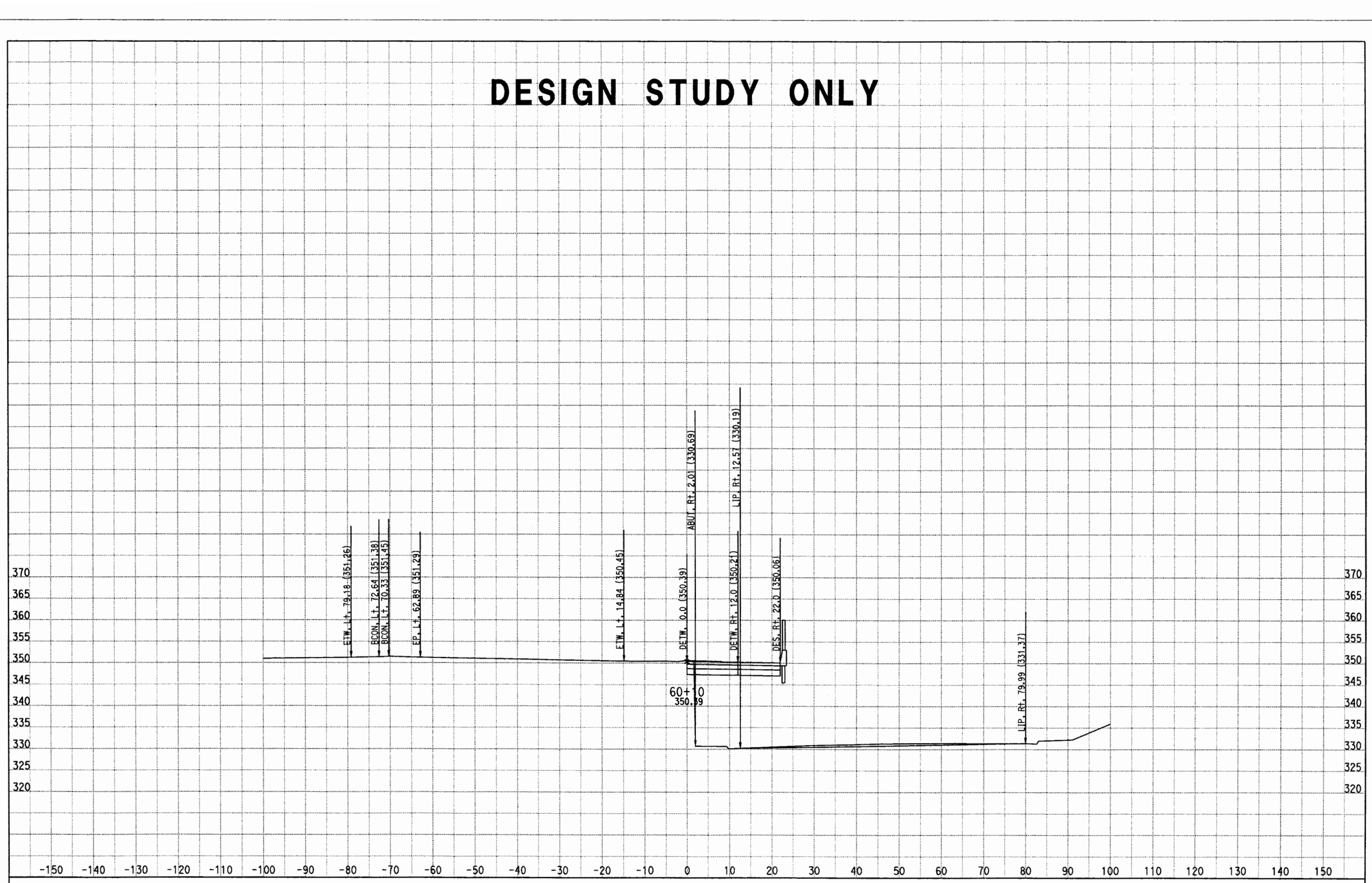

DATE: 7/30/2011

KC Project: 0817B File: D:\EA110781\0817B\PUENTE\HydraulicAccommodP4\p4cxh.ear

DIST/CO/RTE/PM: 07/LA/RTE 10

PROJECT ID: 0700000085

SCALE: 1" = 10' Horiz.
1" = 10' Vert.

All Dimensions are US Survey Feet

P4

CROSS SECTIONS

SHEET 4 OF XXX

DESIGN STUDY ONLY

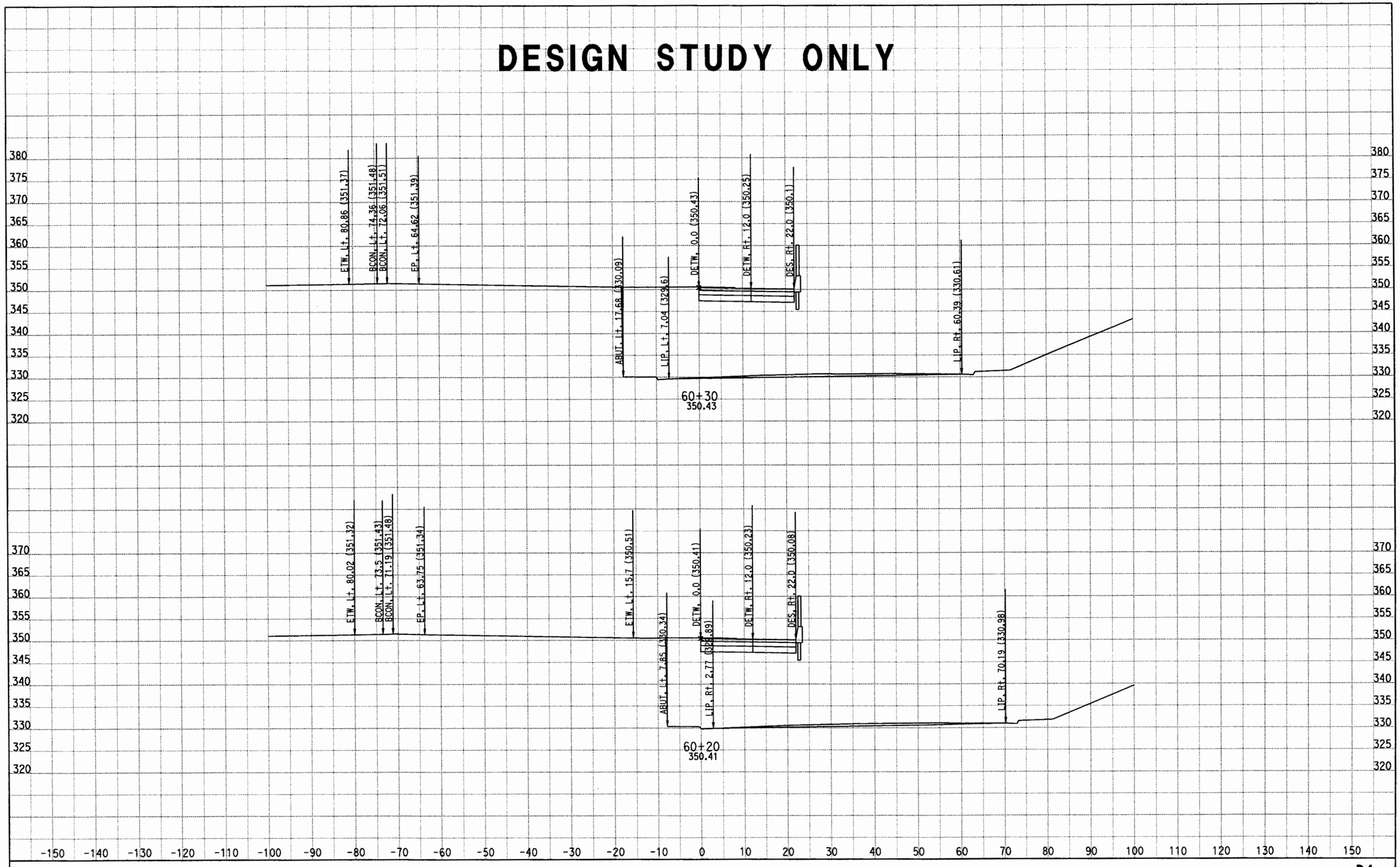

DATE: 7/30/2011
KC Project: 0817B File: D:\EA110781\0817B\PUENTE\HydraulicAccommodP4\p4cxh.ear

DIST/CO/RTE/PM: 07/LA/RTE 10
PROJECT ID: 0700000085

SCALE: 1" = 10' Horiz.
1" = 10' Vert.
All Dimensions are US Survey Feet

P4
CROSS SECTIONS
SHEET 5 OF XXX

DESIGN STUDY ONLY

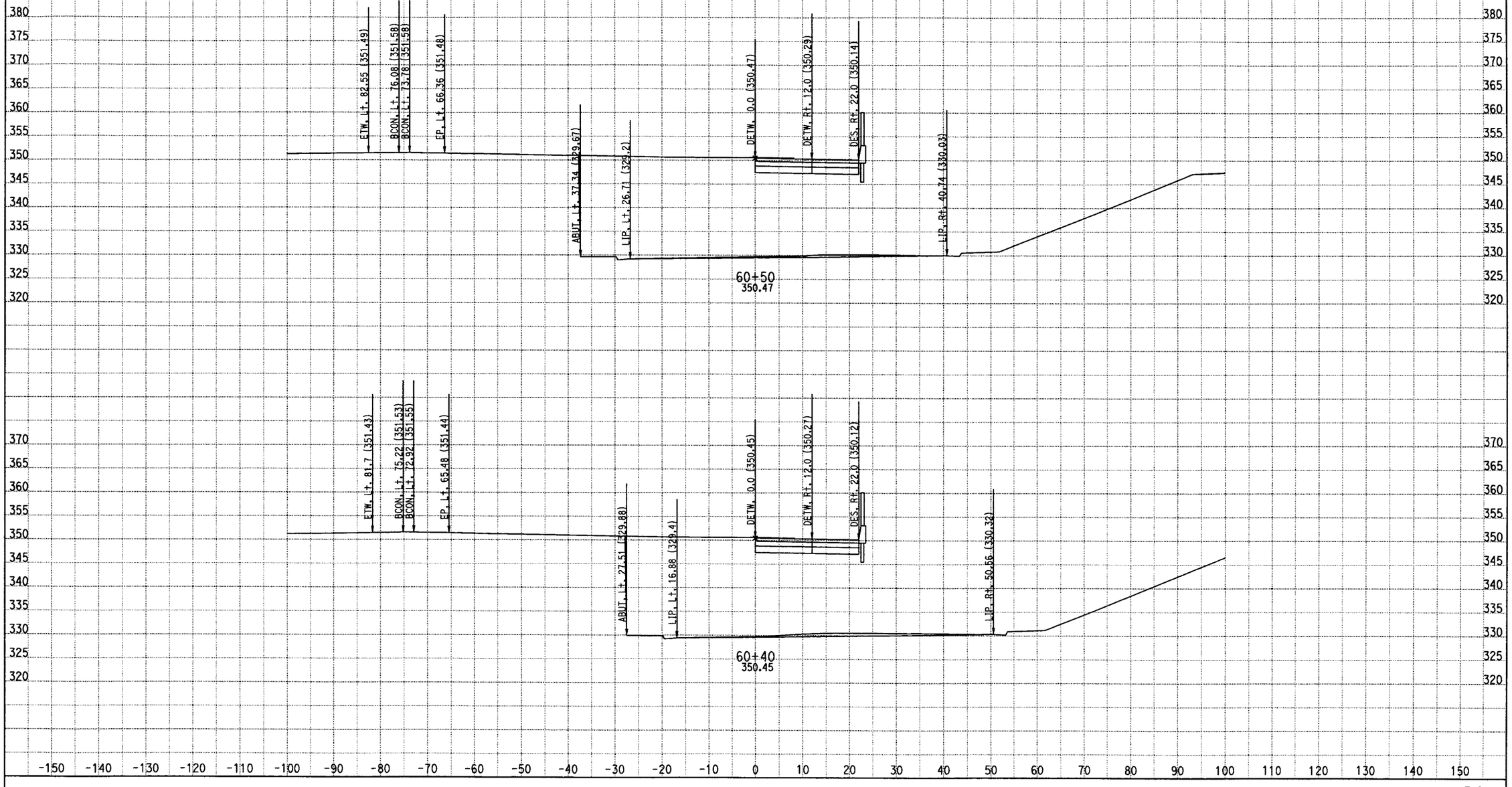

DATE: 7/30/2011

KC Project: 0817B File: D:\EA110781\0817B\PUENTE\HydraulicAccommodP4\p4cxh.ear

DIST/CO/RTE/PM: 07/LA/RTE 10

PROJECT ID: 0700000085

SCALE: 1" = 10' Horiz.
1" = 10' Vert.

All Dimensions are US Survey Feet

P4

CROSS SECTIONS

SHEET 6 OF XXX

DESIGN STUDY ONLY

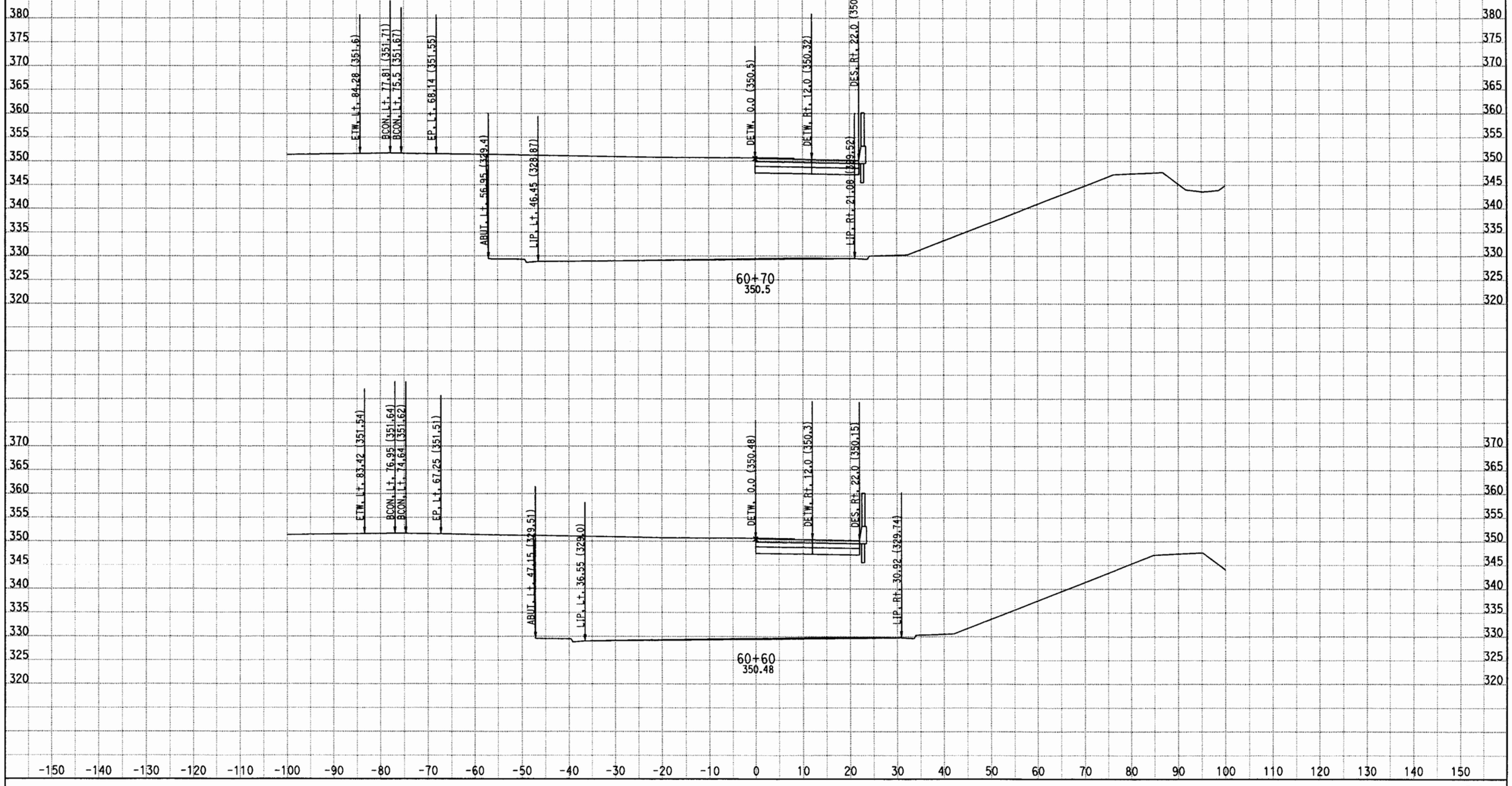

DATE: 7/30/2011

KC Project: 0817B File: D:\EA110781\0817B\PUENTE\HydraulicAccommodP4\p4cxh.ear

DIST/CO/RTE/PM: 07/LA/RTE 10

PROJECT ID: 0700000085

SCALE: 1" = 10' Horiz.
1" = 10' Vert.

All Dimensions are US Survey Feet

P4

CROSS SECTIONS

SHEET 7 OF XXX

DESIGN STUDY ONLY

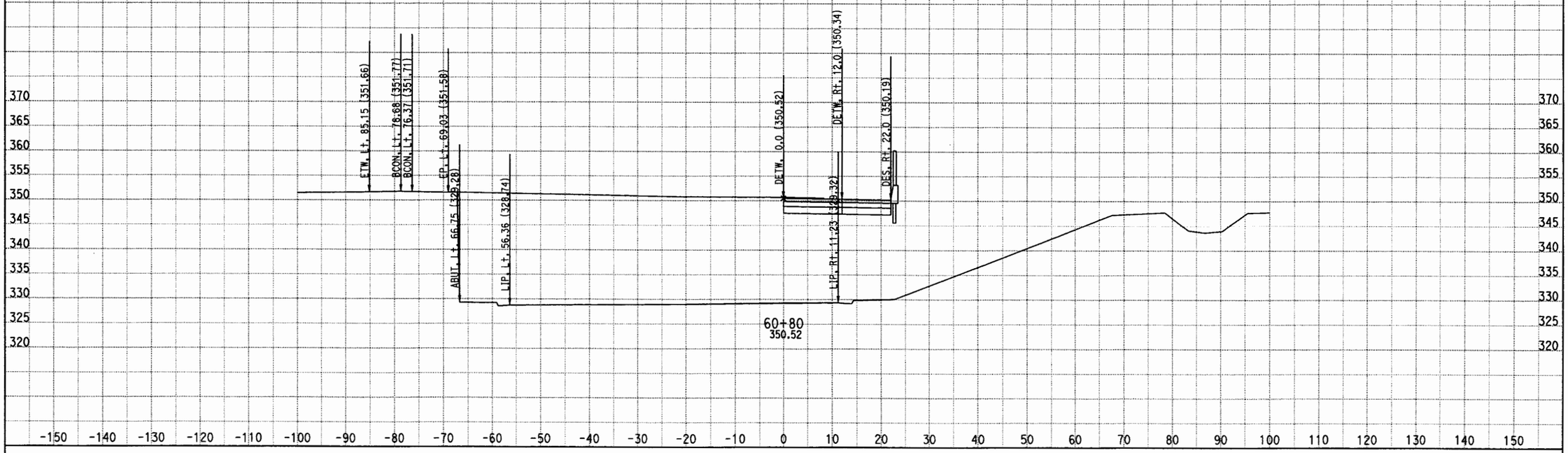

DATE: 7/30/2011

KC Project: 0817B File: D:\EA110781\0817B\PUENTE\HydraulicAccommodP4\p4cxh.ear

DIST/CO/RTE/PM: 07/LA/RTE 10

PROJECT ID: 0700000085

SCALE: 1" = 10' Horiz.
1" = 10' Vert.

All Dimensions are US Survey Feet

P4

CROSS SECTIONS

SHEET 8 OF XXX

DESIGN STUDY ONLY

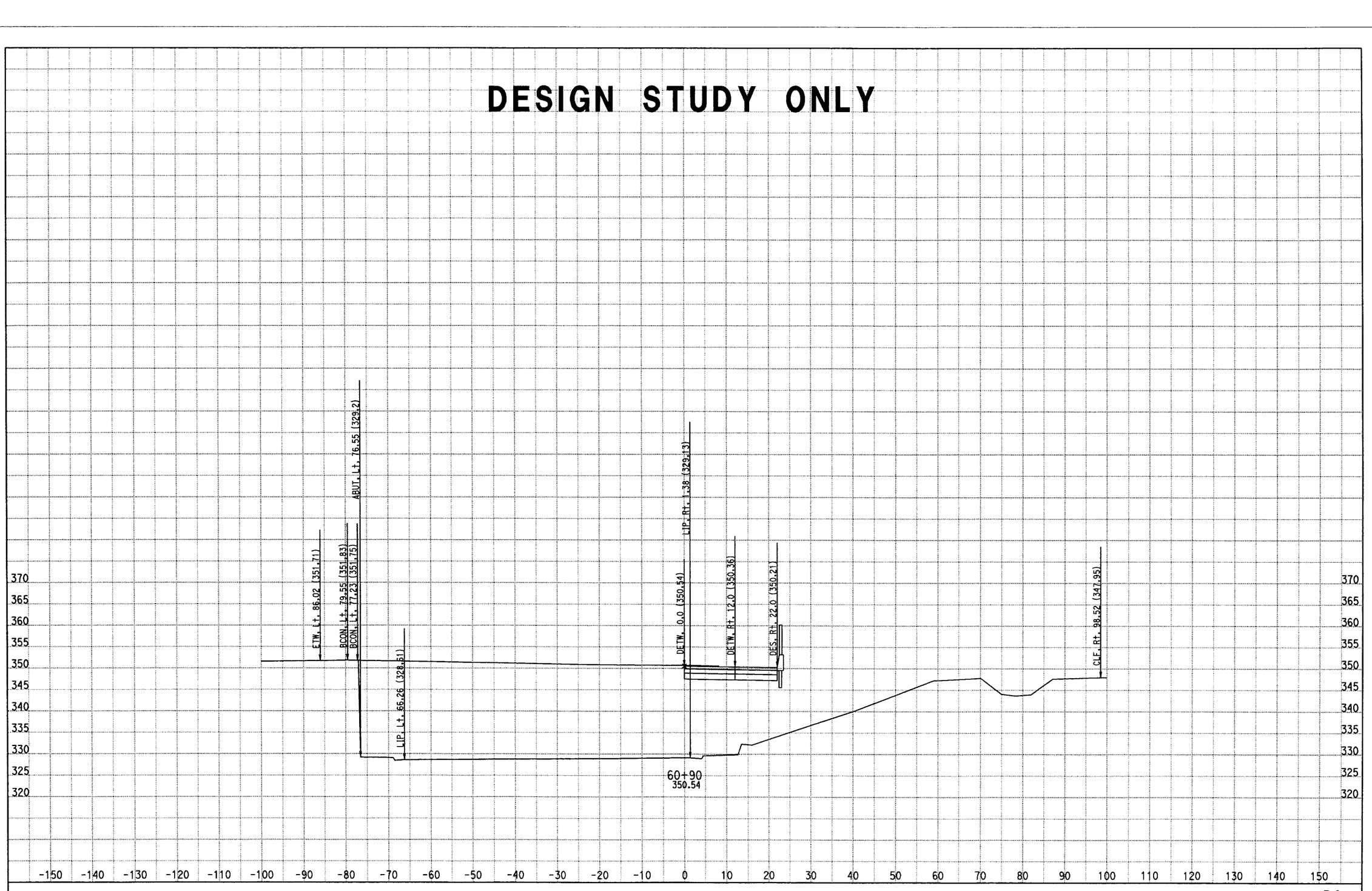

DATE: 7/30/2011
KC Project: 0817B
File: D:\EA110781\0817B\PUENTE\HydraulicAccommodP4\p4cxh.ear

DIST/CO/RTE/PM: 07/LA/RTE 10
PROJECT ID: 0700000085

SCALE: 1" = 10' Horiz.
1" = 10' Vert.
All Dimensions are US Survey Feet

P4
CROSS SECTIONS
SHEET 9 OF XXX

DESIGN STUDY ONLY

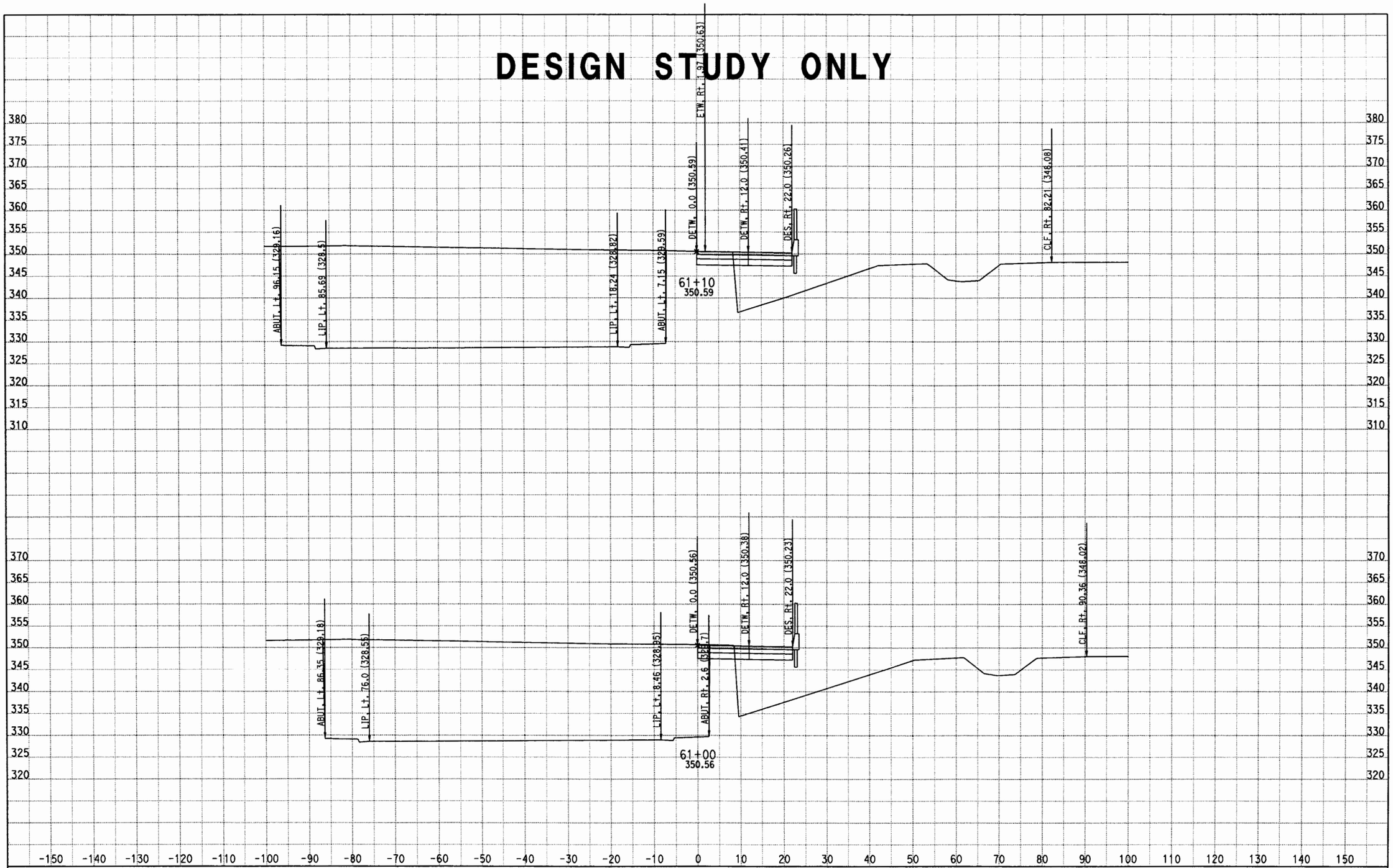

DATE: 7/30/2011
KC Project: 0817B File: D:\EA110781\0817B\PUENTE\HydraulicAccommodP4\p4cxh.ear

DIST/CO/RTE/PM: 07/LA/RTE 10
PROJECT ID: 0700000085

SCALE: 1" = 10' Horiz.
1" = 10' Vert.
All Dimensions are US Survey Feet

P4
CROSS SECTIONS
SHEET 10 OF XXX

DESIGN STUDY ONLY

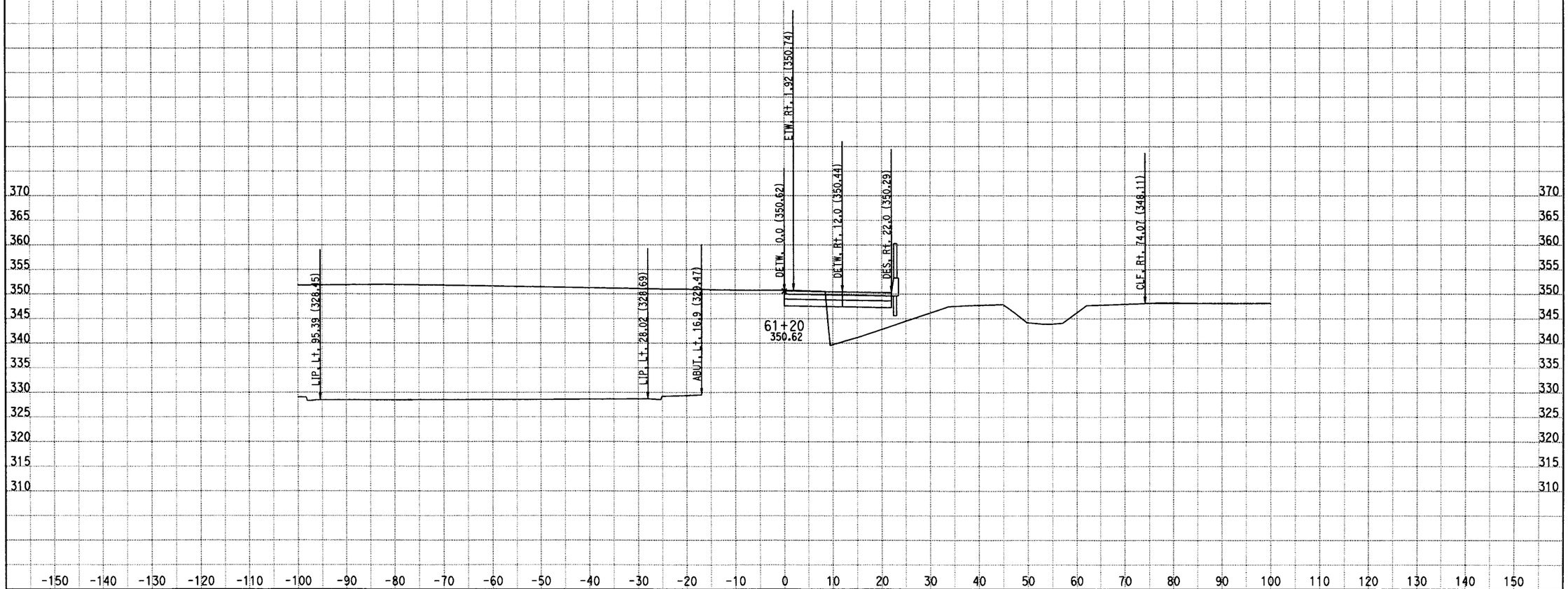

DATE: 7/30/2011
KC Project: 0817B File: D:\EA110781\0817B\PUENTE\HydraulicAccommodP4\p4cxh.ear

DIST/CO/RTE/PM: 07/LA/RTE 10
PROJECT ID: 0700000085

SCALE: 1" = 10' Horiz.
1" = 10' Vert.
All Dimensions are US Survey Feet

P4
CROSS SECTIONS
SHEET 11 OF XXX

DESIGN STUDY ONLY

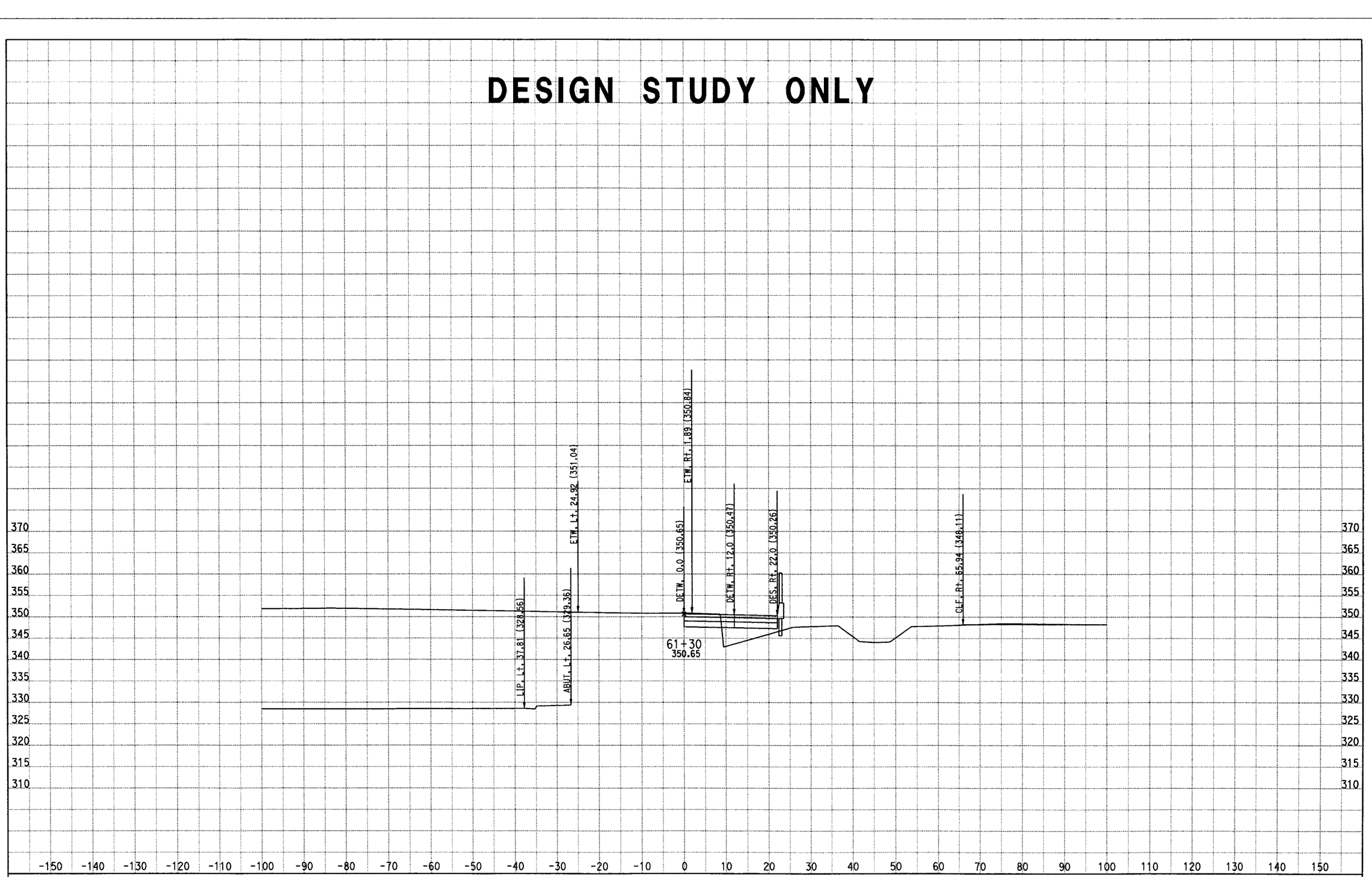

DATE: 7/30/2011

KC Project: 0817B File: D:\EA110781\0817B\PUENTE\HydraulicAccommodP4\p4cxh.ear

DIST/CO/RTE/PM: 07/LA/RTE 10

PROJECT ID: 0700000085

SCALE: 1" = 10' Horiz.
1" = 10' Vert.

All Dimensions are US Survey Feet

P4
CROSS SECTIONS

SHEET 12 OF XXX

DESIGN STUDY ONLY

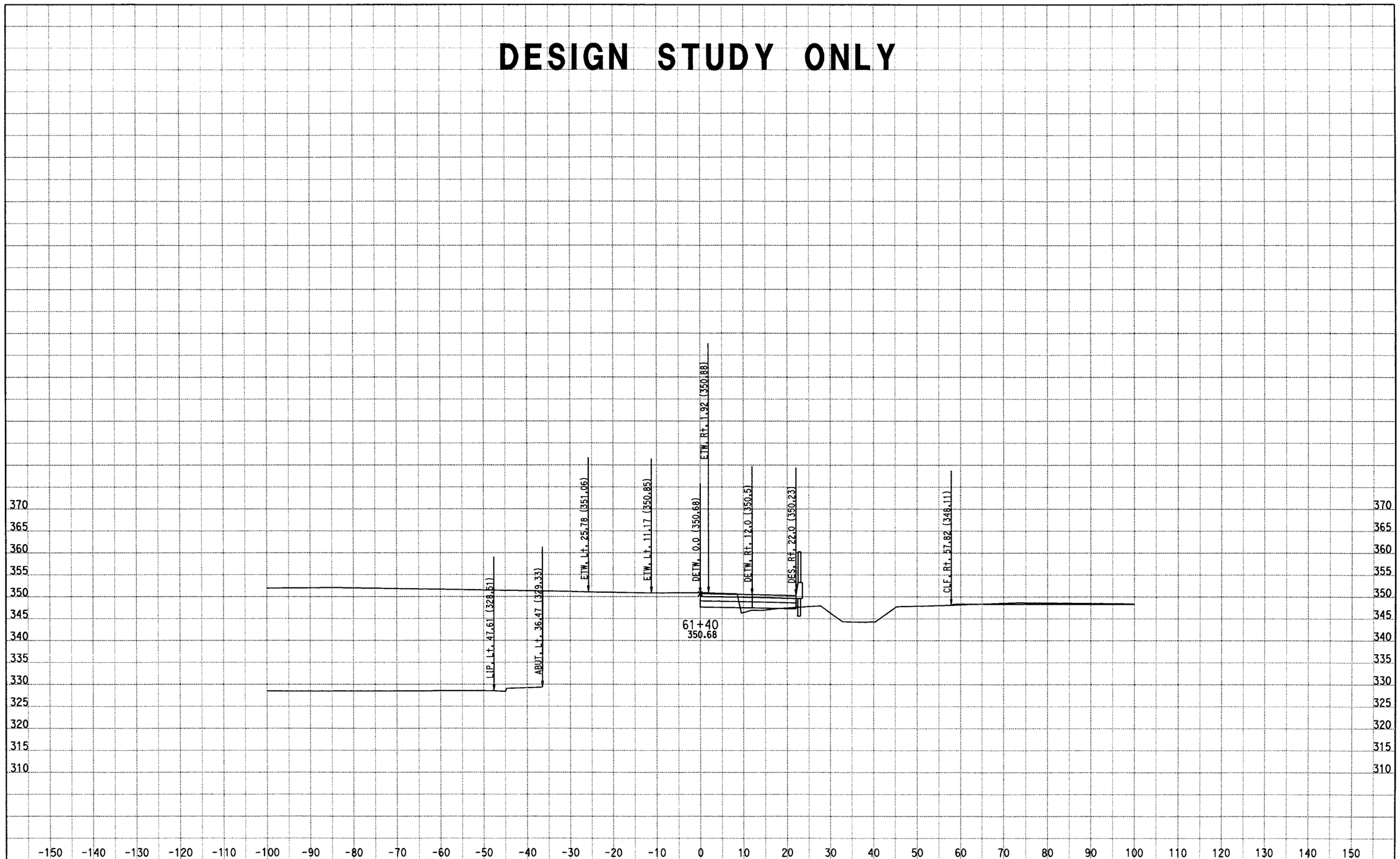

DATE: 7/30/2011
KC Project: 0817B File: D:\EA110781\0817B\PUENTE\HydraulicAccommodP4\p4cxh.ear

DIST/CO/RTE/PM: 07/LA/RTE 10
PROJECT ID: 0700000085

SCALE: 1" = 10' Horiz.
1" = 10' Vert.

All Dimensions are US Survey Feet

P4
CROSS SECTIONS
SHEET 13 OF XXX

DESIGN STUDY ONLY

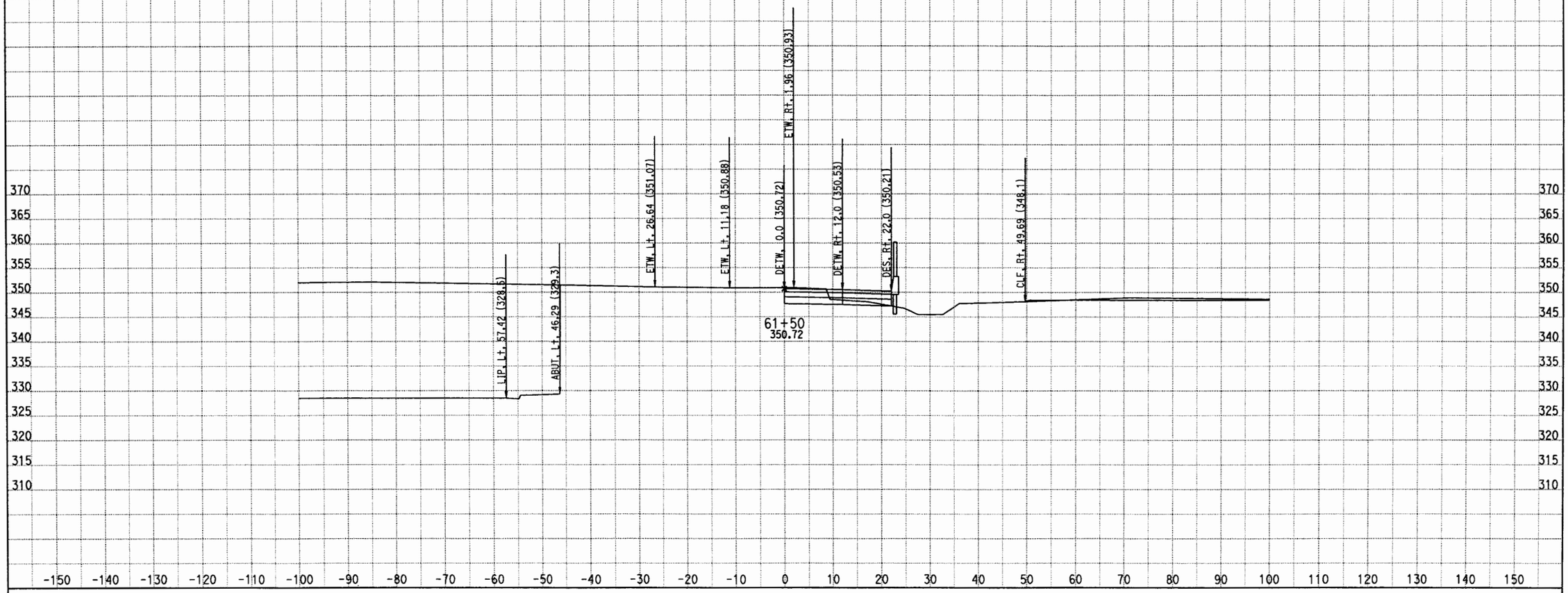

DATE: 7/30/2011

KC Project: 0817B File: D:\EA110781\0817B\PUENTE\HydraulicAccommodP4\p4cxh.ear

DIST/CO/RTE/PM: 07/LA/RTE 10

PROJECT ID: 0700000085

SCALE: 1" = 10' Horiz.
1" = 10' Vert.

All Dimensions are US Survey Feet

P4

CROSS SECTIONS

SHEET 14 OF XXX

DESIGN STUDY ONLY

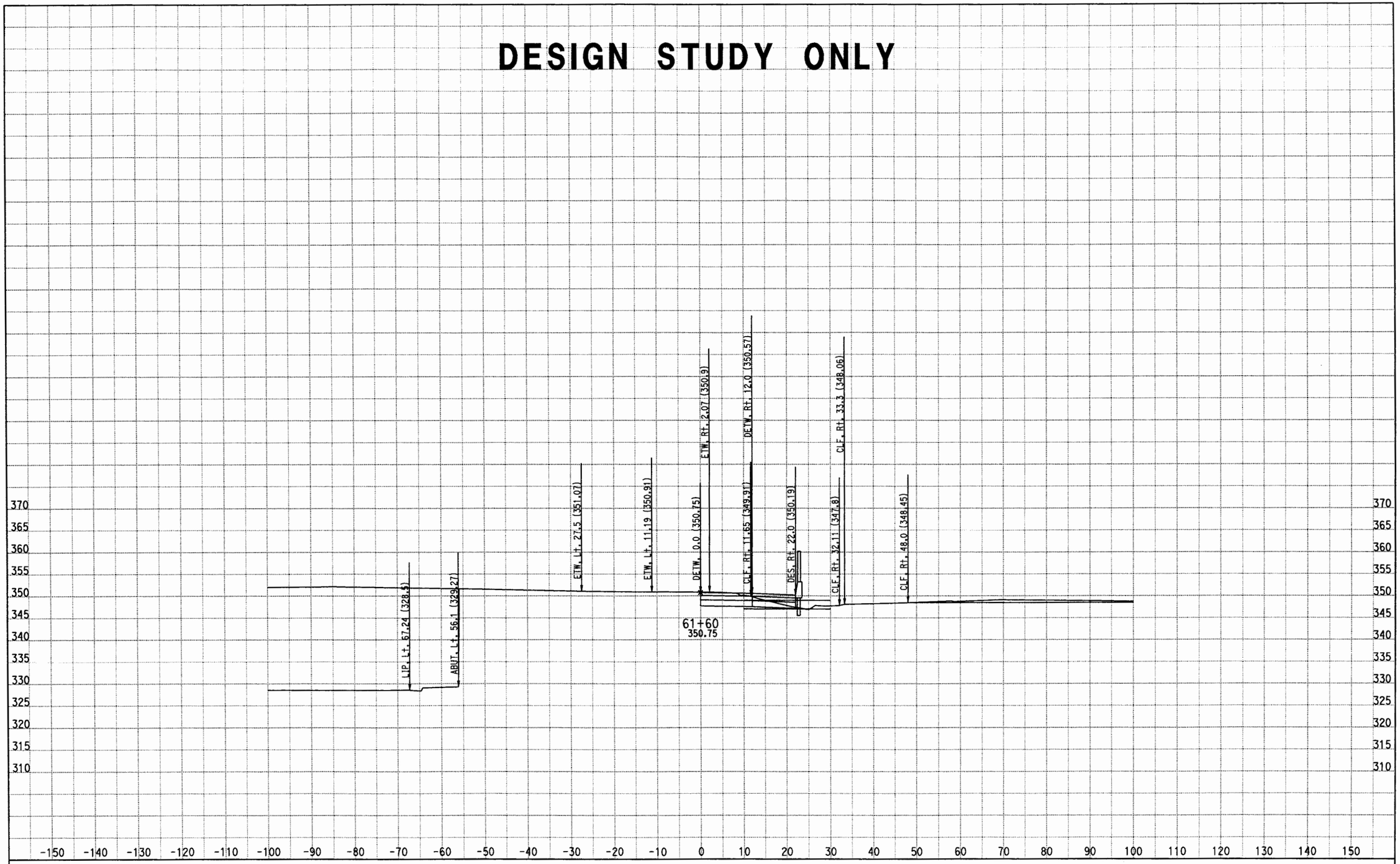

DATE: 7/30/2011
KC Project: 0817B File: D:\EA110781\0817B\PUENTE\HydraulicAccommodP4\p4cxh.ear

DIST/CO/RTE/PM: 07/LA/RTE 10
PROJECT ID: 0700000085

SCALE: 1" = 10' Horiz.
1" = 10' Vert.
All Dimensions are US Survey Feet

P4
CROSS SECTIONS
SHEET 15 OF XXX

DESIGN STUDY ONLY

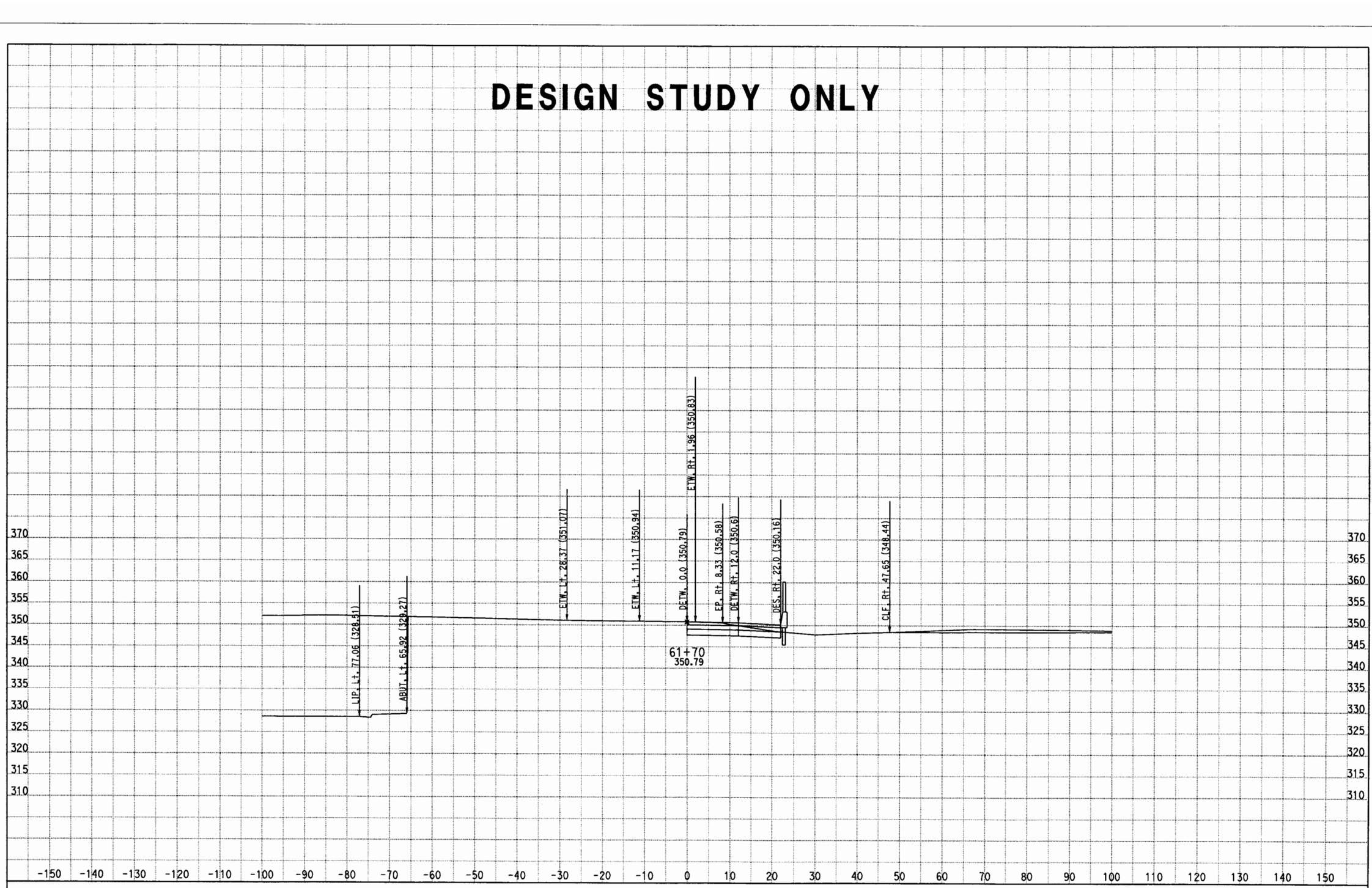

DATE: 7/30/2011
KC Project: 0817B File: D:\EA110781\0817B\PUENTE\HydraulicAccommodP4\p4cxh.ear

DIST/CO/RTE/PM: 07/LA/RTE 10
PROJECT ID: 0700000085

SCALE: 1" = 10' Horiz.
1" = 10' Vert.

All Dimensions are US Survey Feet

P4
CROSS SECTIONS
SHEET 16 OF XXX

DESIGN STUDY ONLY

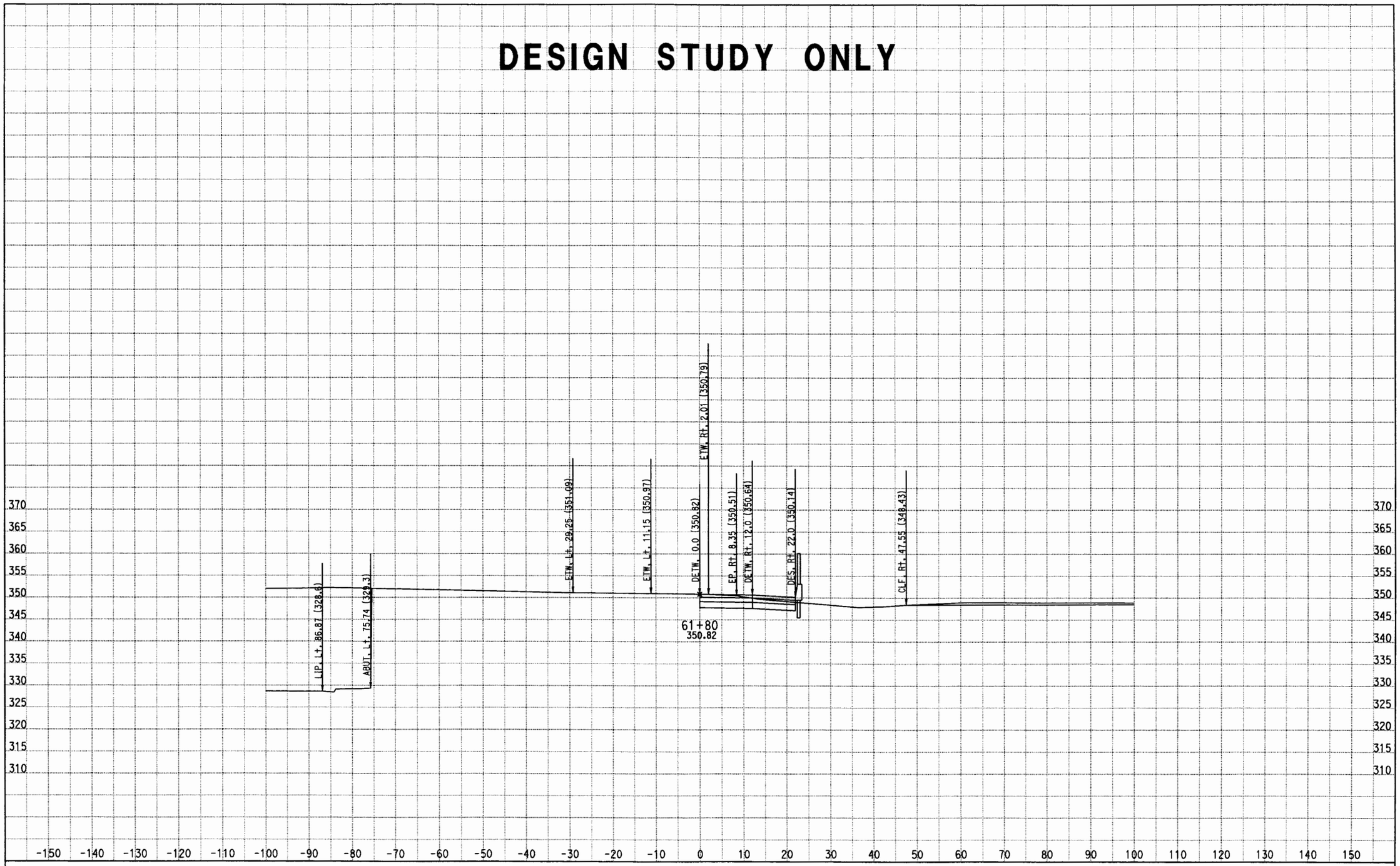

DATE: 7/30/2011
KC Project: 0817B File: D:\EA110781\0817B\PUENTE\HydraulicAccommodP4\p4cxh.ear

DIST/CO/RTE/PM: 07/LA/RTE 10
PROJECT ID: 0700000085

SCALE: 1" = 10' Horiz.
1" = 10' Vert.

All Dimensions are US Survey Feet

P4
CROSS SECTIONS
SHEET 17 OF XXX

DESIGN STUDY ONLY

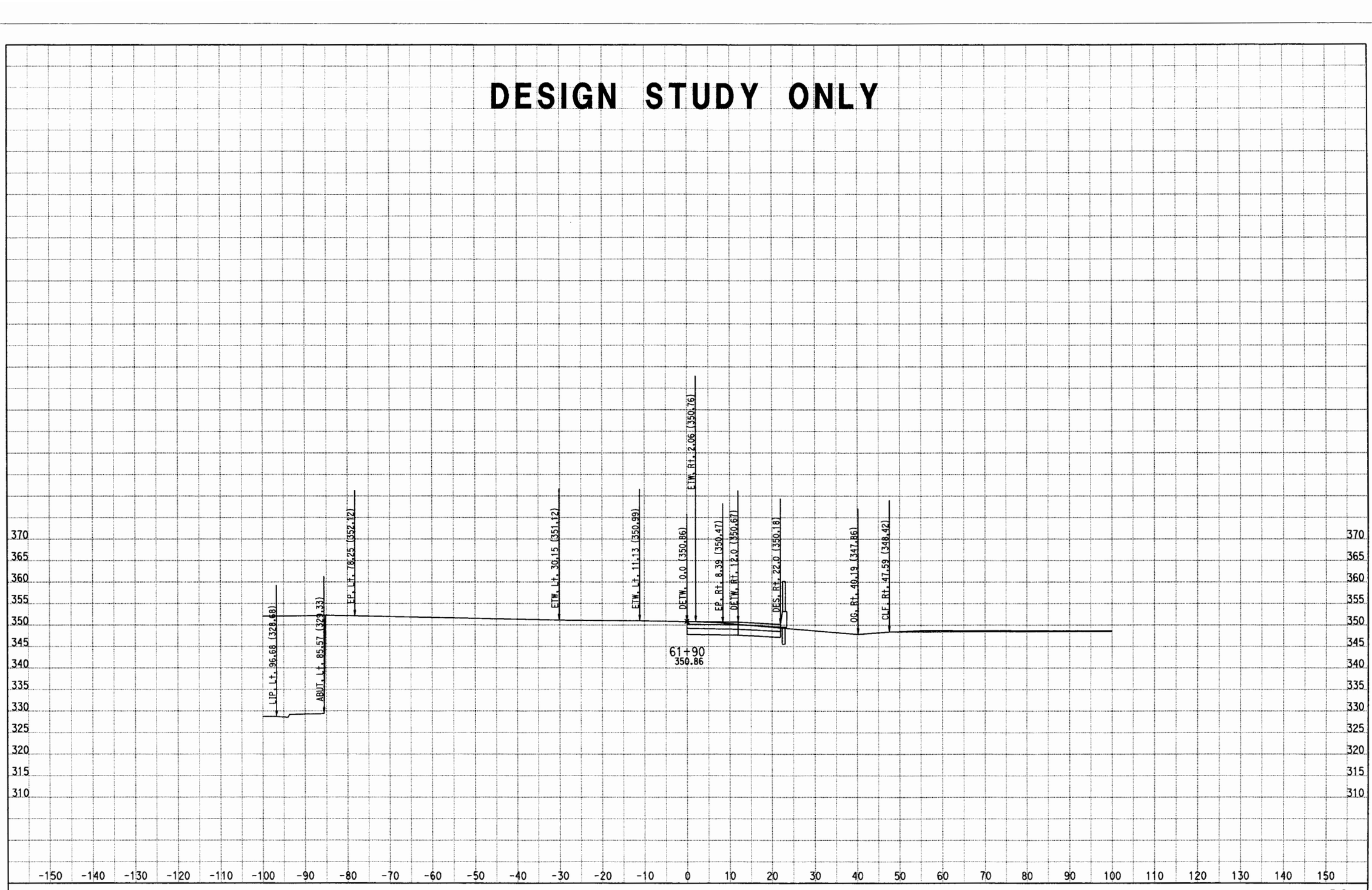

DATE: 7/30/2011

KC Project: 0817B File: D:\EA110781\0817B\PUENTE\HydraulicAccommodP4\p4cxh.ear

DIST/CO/RTE/PM: 07/LA/RTE 10

PROJECT ID: 0700000085

SCALE: 1" = 10' Horiz.
1" = 10' Vert.

All Dimensions are US Survey Feet

P4

CROSS SECTIONS

SHEET 18 OF XXX

DESIGN STUDY ONLY

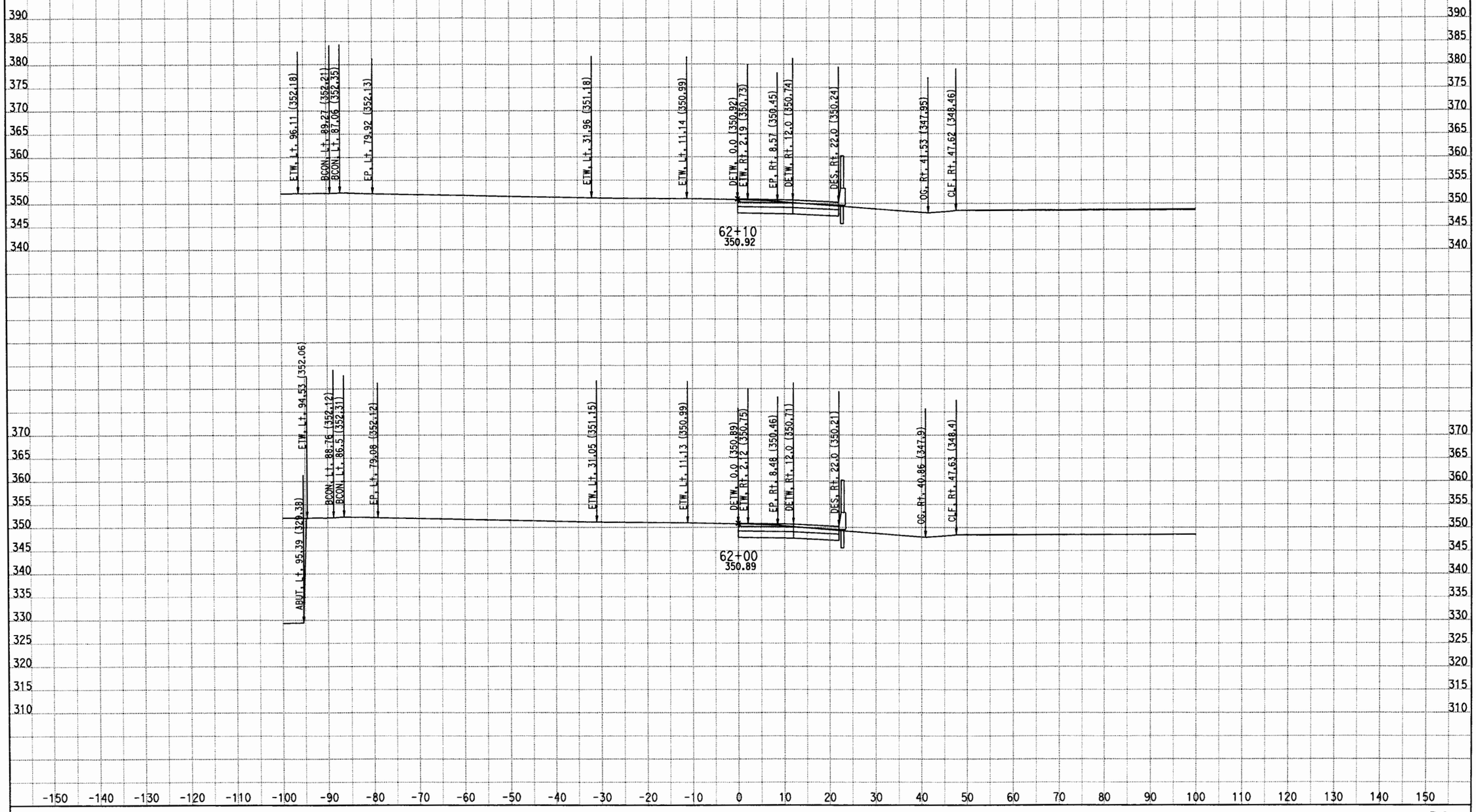

DATE: 7/30/2011
KC Project: 0817B File: D:\EA110781\0817B\PUENTE\HydraulicAccommodP4\p4cxh.ear

DIST/CO/RTE/PM: 07/LA/RTE 10
PROJECT ID: 0700000085

SCALE: 1" = 10' Horiz.
1" = 10' Vert.
All Dimensions are US Survey Feet

P4
CROSS SECTIONS
SHEET 19 OF XXX

DESIGN STUDY ONLY

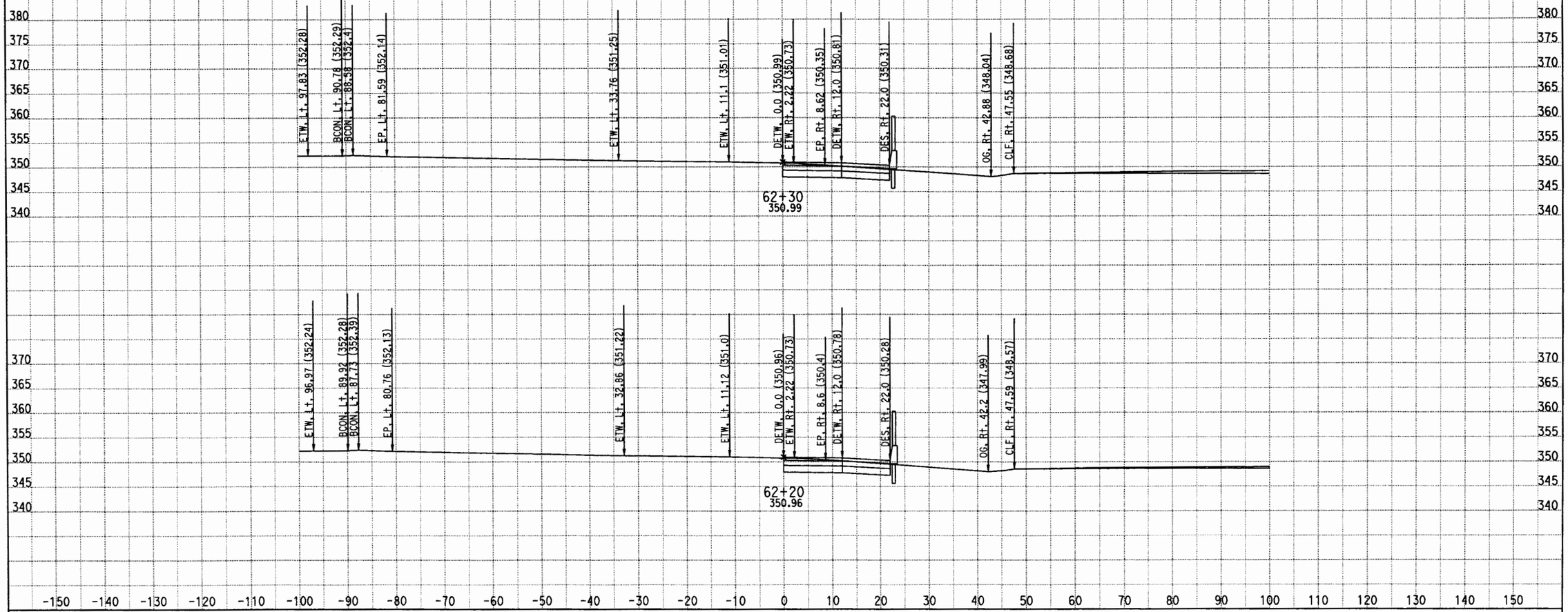

DATE: 7/30/2011

KC Project: 0817B File: D:\EA110781\0817B\PUENTE\HydraulicAccommodP4\p4cxh.ear

DIST/CO/RTE/PM: 07/LA/RTE 10

PROJECT ID: 0700000085

SCALE: 1" = 10' Horiz.
1" = 10' Vert.

All Dimensions are US Survey Feet

P4

CROSS SECTIONS

SHEET 20 OF XXX

DESIGN STUDY ONLY

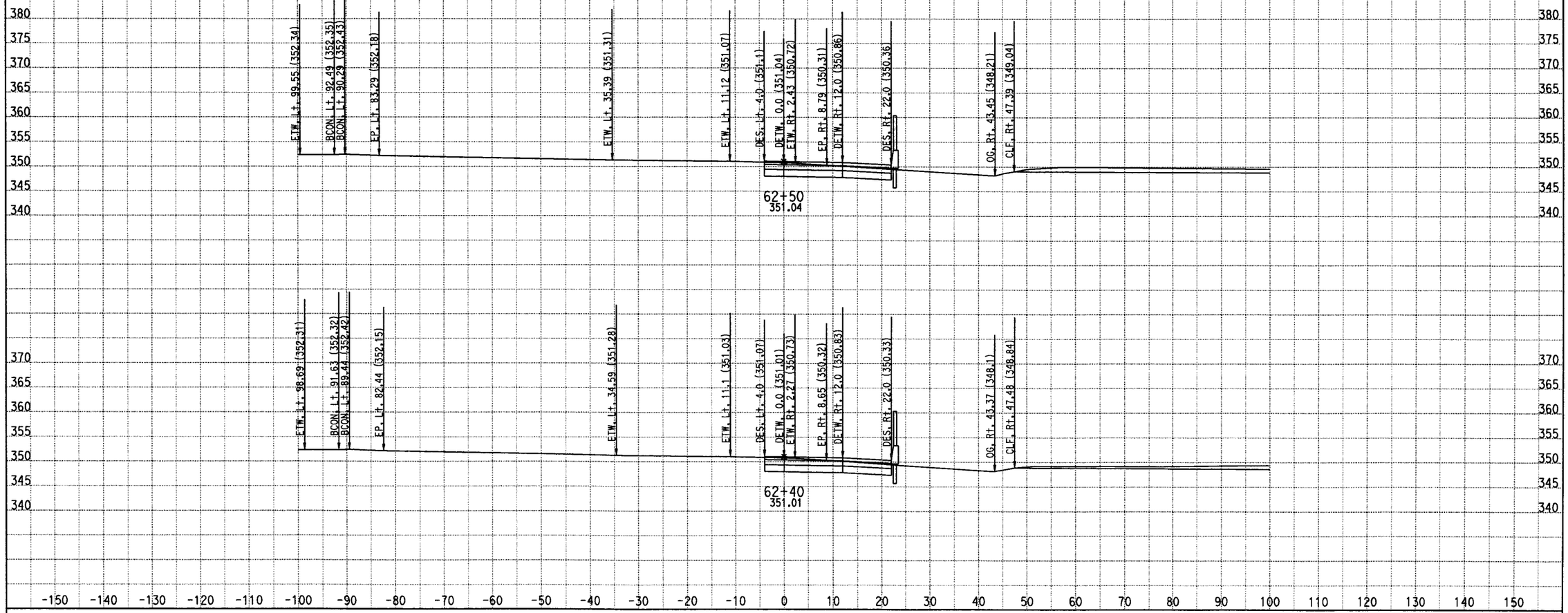

DATE: 7/30/2011
KC Project: 0817B File: D:\EA110781\0817B\PUENTE\HydraulicAccommodP4\p4cxh.ear

DIST/CO/RTE/PM: 07/LA/RTE 10
PROJECT ID: 0700000085

SCALE: 1" = 10' Horiz.
1" = 10' Vert.
All Dimensions are US Survey Feet

P4
CROSS SECTIONS
SHEET 21 OF XXX

DESIGN STUDY ONLY

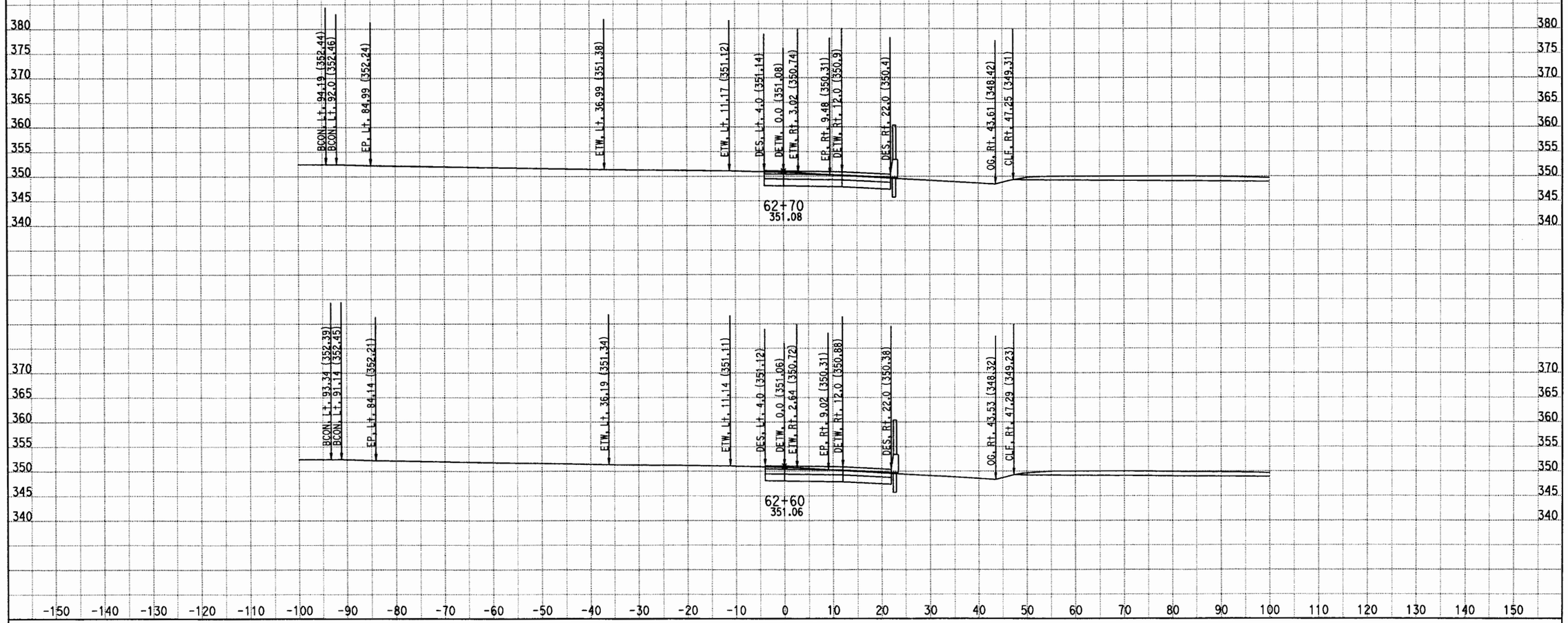

DATE: 7/30/2011
KC Project: 0817B File: D:\EA110781\0817B\PUENTE\HydraulicAccommodP4\p4cxh.ear

DIST/CO/RTE/PM: 07/LA/RTE 10
PROJECT ID: 0700000085

SCALE: 1" = 10' Horiz.
1" = 10' Vert.

All Dimensions are US Survey Feet

P4
CROSS SECTIONS
SHEET 22 OF XXX

DESIGN STUDY ONLY

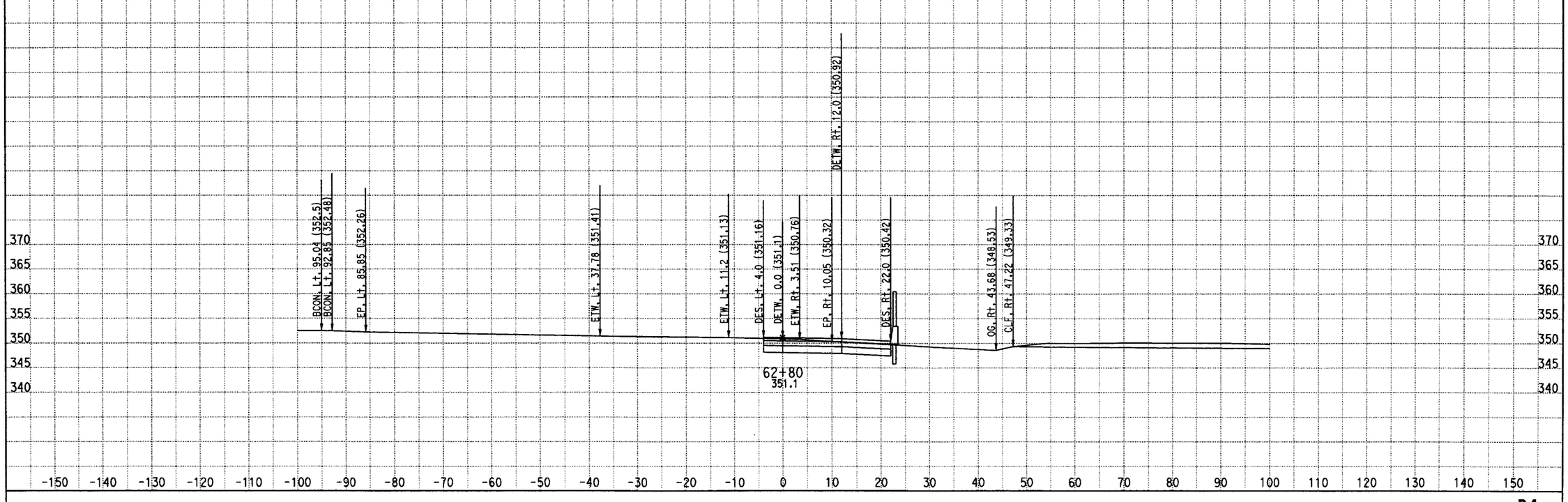

DATE: 7/30/2011
KC Project: 0817B File: D:\EA110781\0817B\PUENTE\HydraulicAccommodP4\p4cxh.ear

DIST/CO/RTE/PM: 07/LA/RTE 10
PROJECT ID: 0700000085

SCALE: 1" = 10' Horiz.
1" = 10' Vert.

All Dimensions are US Survey Feet

P4
CROSS SECTIONS
SHEET 23 OF XXX

DESIGN STUDY ONLY

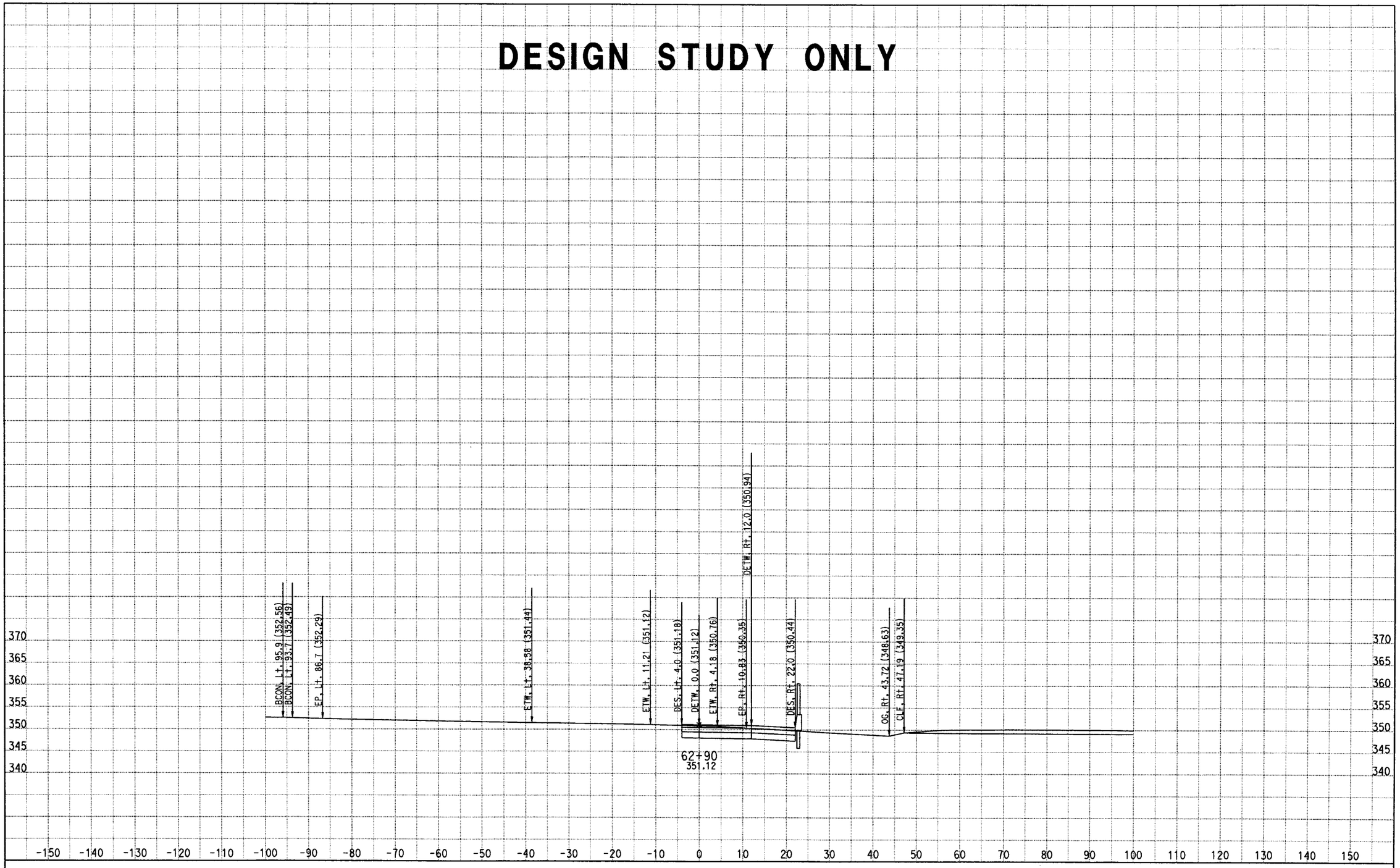

DATE: 7/30/2011
KC Project: 0817B File: D:\EA110781\0817B\PUENTE\HydraulicAccommodP4\p4cxh.ear

DIST/CO/RTE/PM: 07/LA/RTE 10
PROJECT ID: 0700000085

SCALE: 1" = 10' Horiz.
1" = 10' Vert.
All Dimensions are US Survey Feet

P4
CROSS SECTIONS
SHEET 24 OF XXX

DESIGN STUDY ONLY

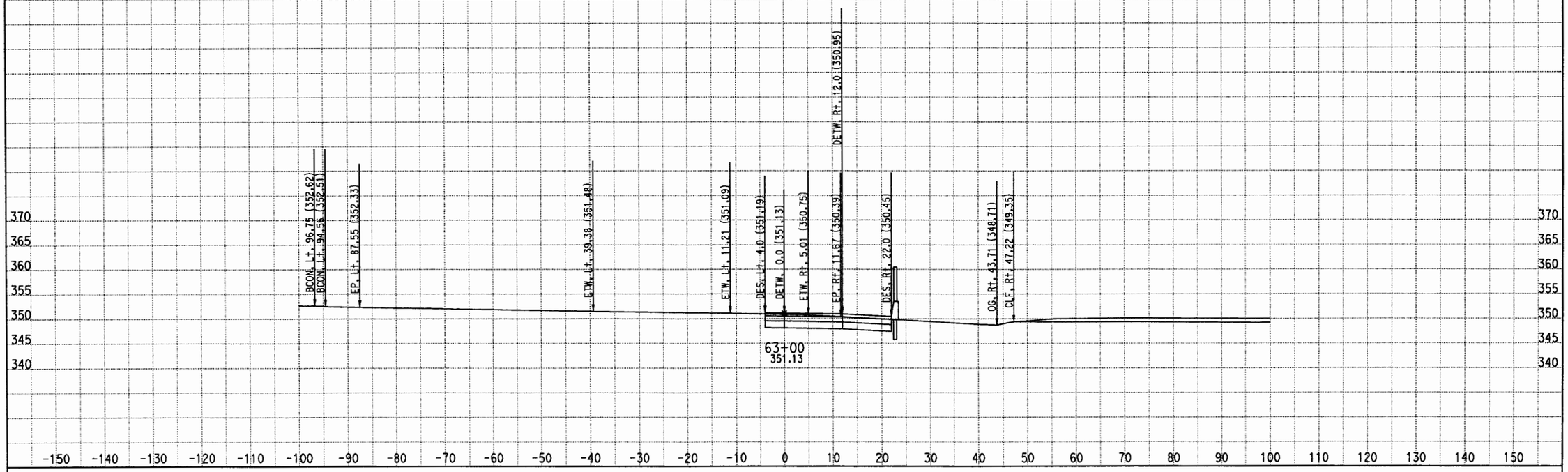

DATE: 7/30/2011
KC Project: 0817B File: D:\EA110781\0817B\PUENTE\HydraulicAccommodP4\p4cxh.ear

DIST/CO/RTE/PM: 07/LA/RTE 10
PROJECT ID: 0700000085

SCALE: 1" = 10' Horiz.
1" = 10' Vert.
All Dimensions are US Survey Feet

P4
CROSS SECTIONS
SHEET 25 OF XXX

DESIGN STUDY ONLY

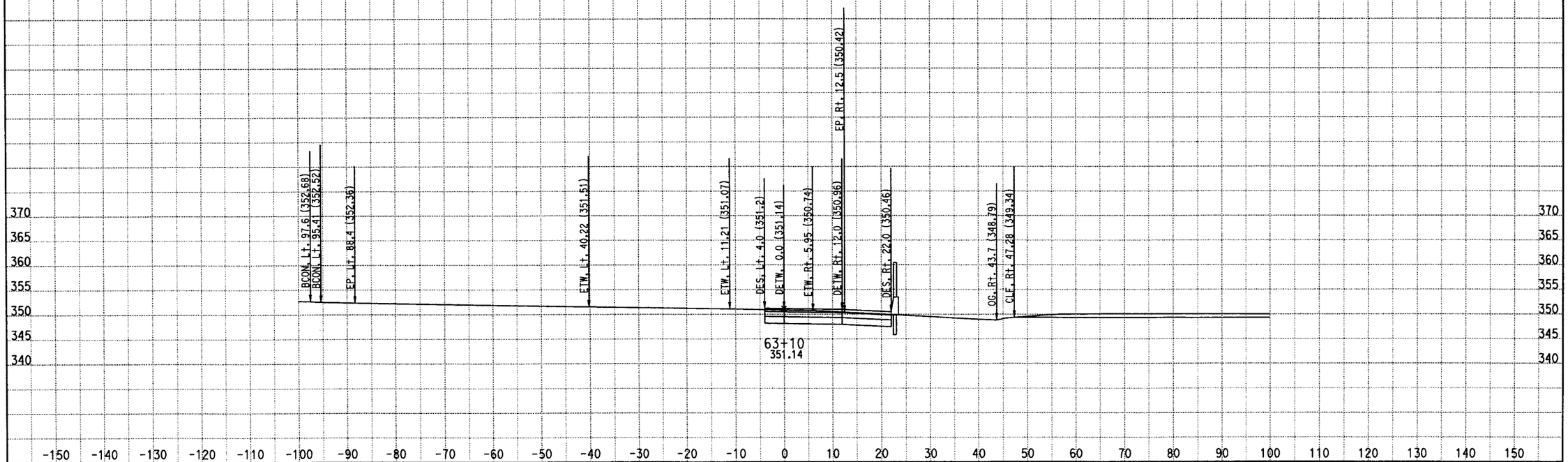

DATE: 7/30/2011

KC Project: 0817B File: D:\EA110781\0817B\PUENTE\HydraulicAccommodP4\p4cxh.ear

DIST/CO/RTE/PM: 07/LA/RTE 10

PROJECT ID: 0700000085

SCALE: 1" = 10' Horiz.
1" = 10' Vert.

All Dimensions are US Survey Feet

P4

CROSS SECTIONS

SHEET 26 OF XXX

DESIGN STUDY ONLY

DATE: 7/30/2011
KC Project: 0817B File: D:\EA110781\0817B\PUENTE\HydraulicAccommodP4\p4cxh.ear

DIST/CO/RTE/PM: 07/LA/RTE 10
PROJECT ID: 0700000085

SCALE: 1" = 10' Horiz.
1" = 10' Vert.
All Dimensions are US Survey Feet

P4
CROSS SECTIONS
SHEET 27 OF XXX

DESIGN STUDY ONLY

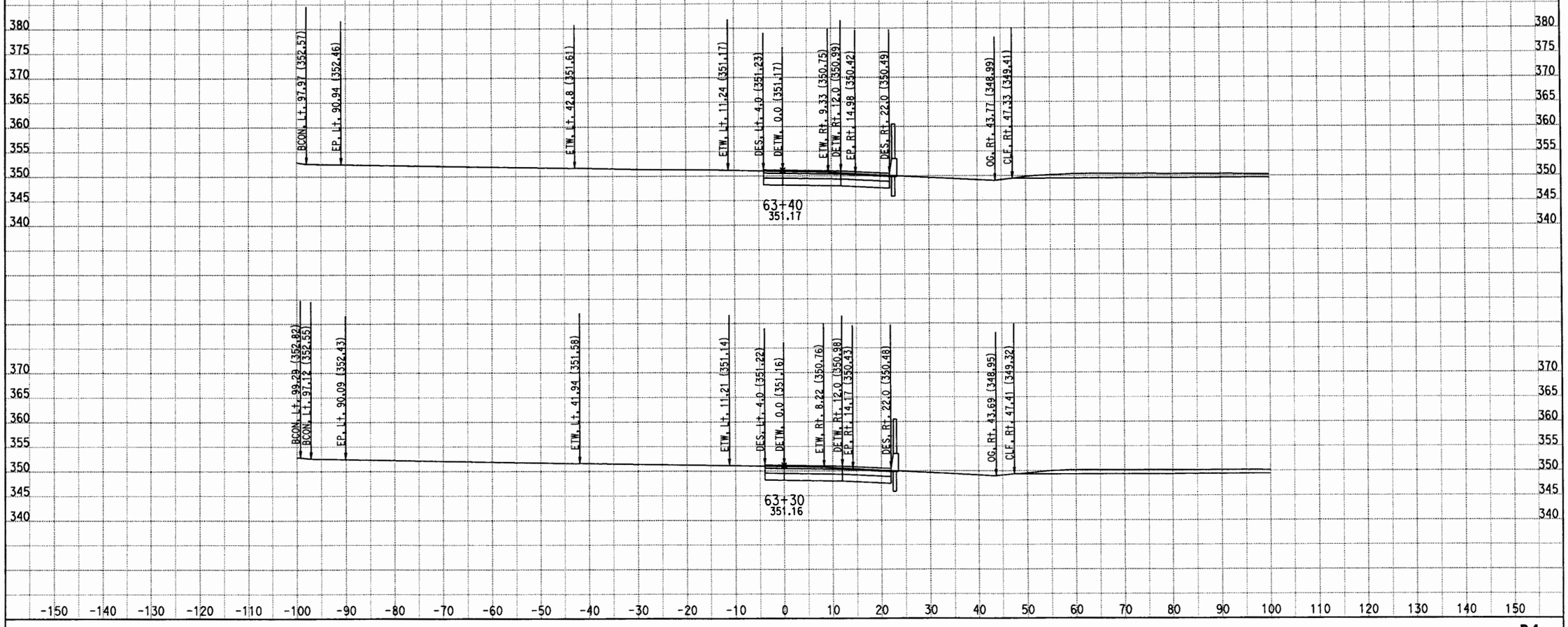

DATE: 7/30/2011

KC Project: 0817B File: D:\EA110781\0817B\PUENTE\HydraulicAccommodP4\p4cxh.ear

DIST/CO/RTE/PM: 07/LA/RTE 10

PROJECT ID: 0700000085

SCALE: 1" = 10' Horiz.
1" = 10' Vert.

All Dimensions are US Survey Feet

P4

CROSS SECTIONS

SHEET 28 OF XXX

DESIGN STUDY ONLY

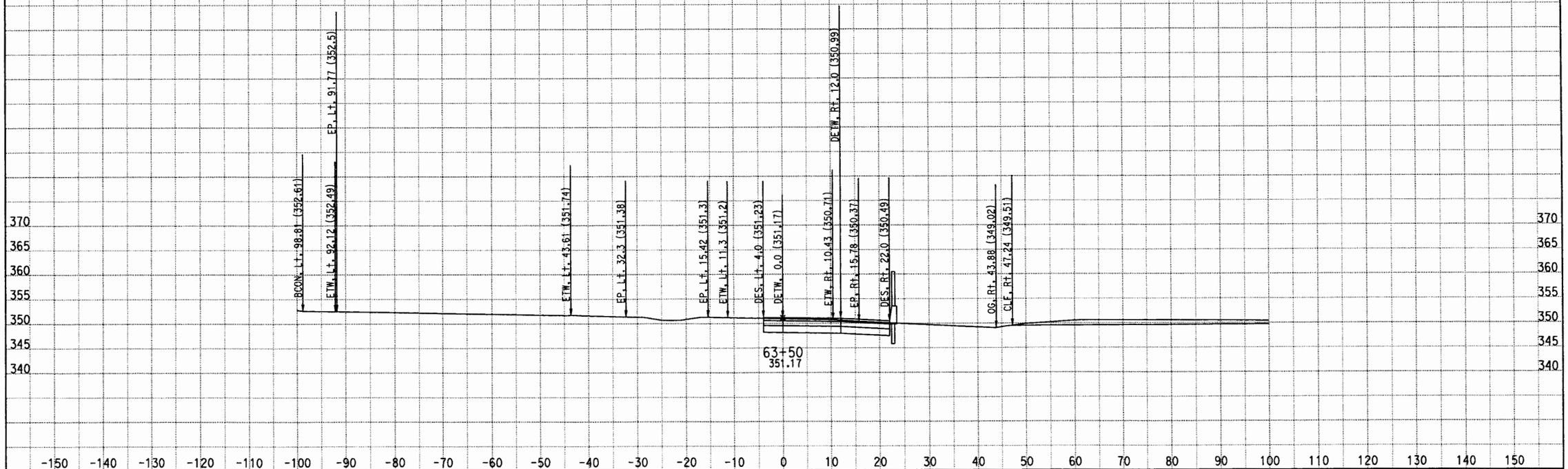

DATE: 7/30/2011
KC Project: 0817B File: D:\EA110781\0817B\PUENTE\HydraulicAccommodP4\p4cxh.ear

DIST/CO/RTE/PM: 07/LA/RTE 10
PROJECT ID: 0700000085

SCALE: 1" = 10' Horiz.
1" = 10' Vert.
All Dimensions are US Survey Feet

P4
CROSS SECTIONS
SHEET 29 OF XXX

DESIGN STUDY ONLY

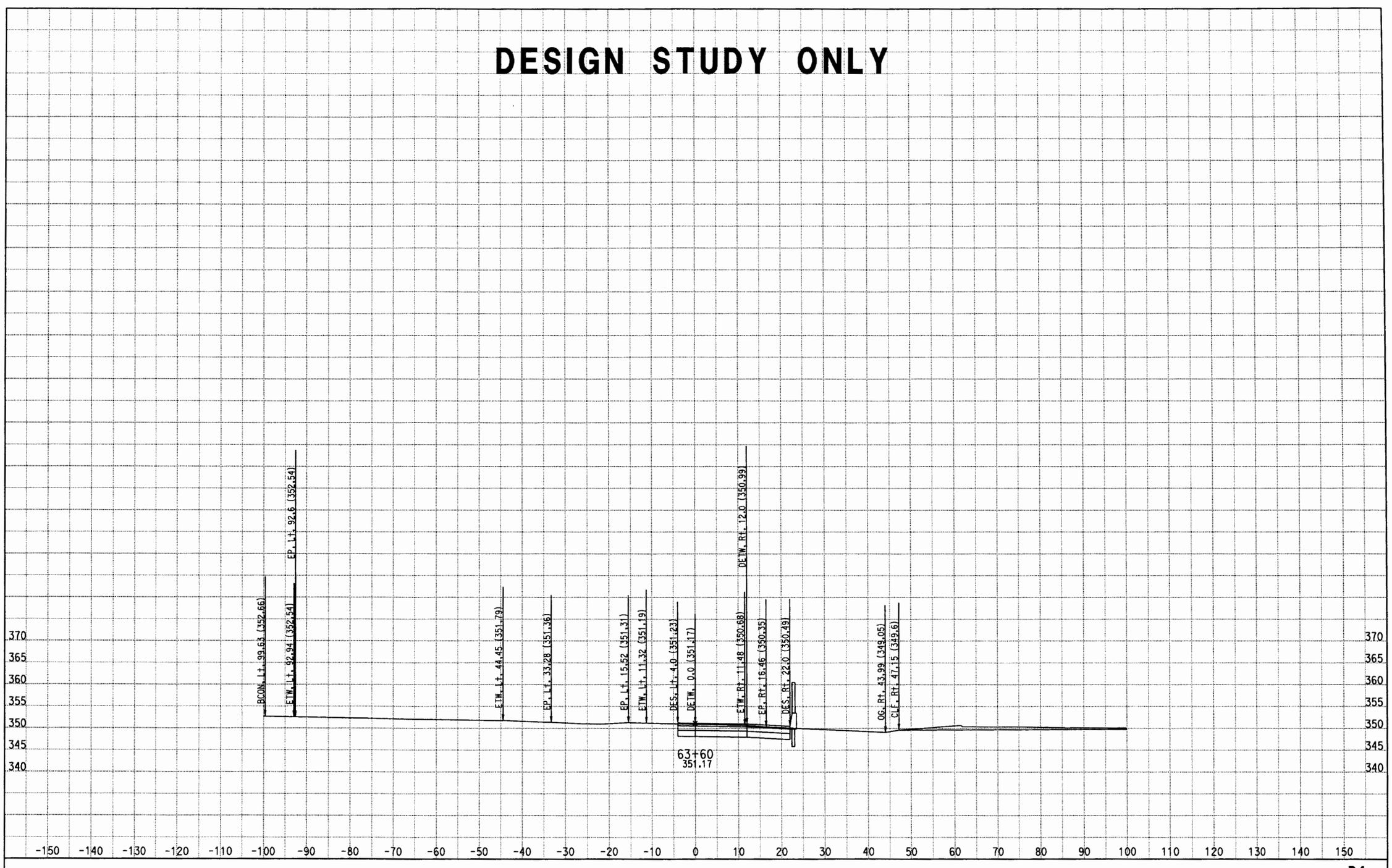

DATE: 7/30/2011
KC Project: 0817B File: D:\EA110781\0817B\PUENTE\HydraulicAccommodP4\p4cxh.ear

DIST/CO/RTE/PM: 07/LA/RTE 10
PROJECT ID: 0700000085

SCALE: 1" = 10' Horiz.
1" = 10' Vert.

All Dimensions are US Survey Feet

P4
CROSS SECTIONS
SHEET 30 OF XXX

DESIGN STUDY ONLY

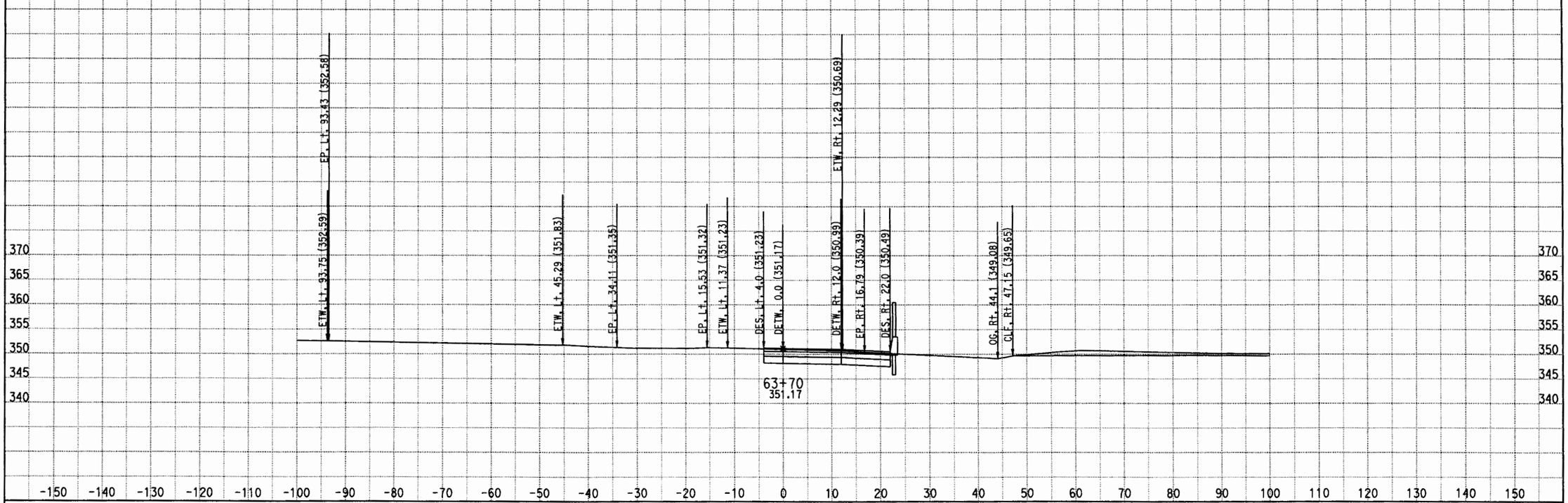

DATE: 7/30/2011
KC Project: 0817B File: D:\EA110781\0817B\PUENTE\HydraulicAccommodP4\p4cxh.ear

DIST/CO/RTE/PM: 07/LA/RTE 10
PROJECT ID: 0700000085

SCALE: 1" = 10' Horiz.
1" = 10' Vert.
All Dimensions are US Survey Feet

P4
CROSS SECTIONS
SHEET 31 OF XXX

DESIGN STUDY ONLY

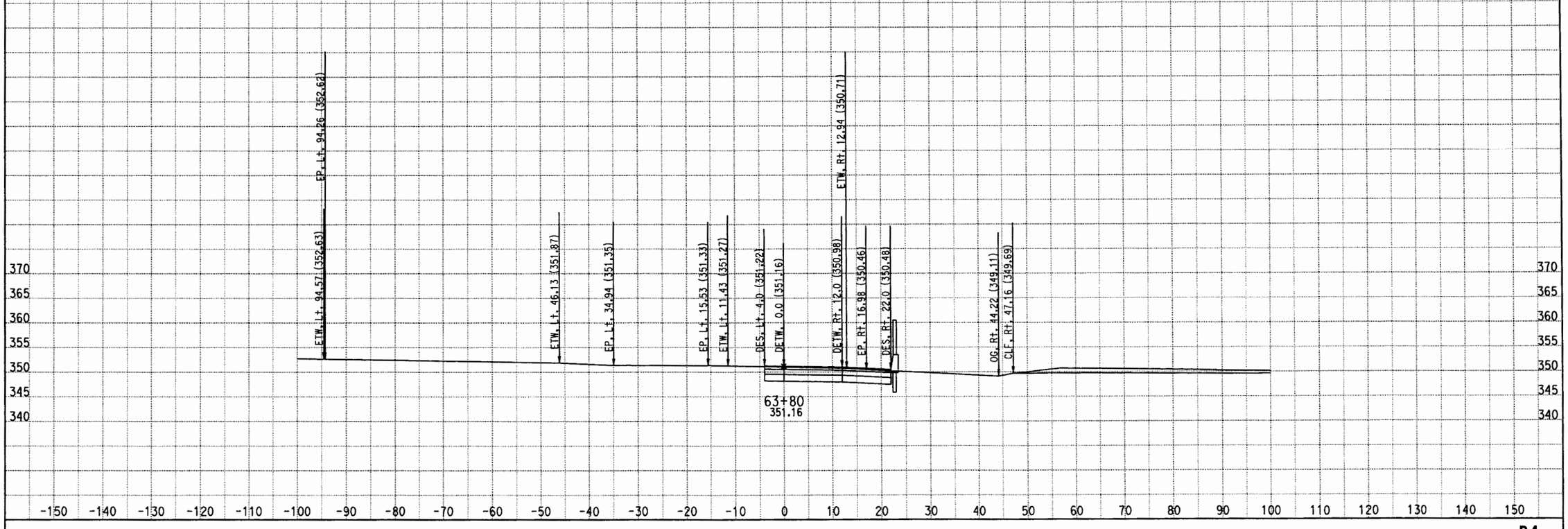

DATE: 7/30/2011

KC Project: 0817B File: D:\EA110781\0817B\PUENTE\HydraulicAccommodP4\p4cxh.ear

DIST/CO/RTE/PM: 07/LA/RTE 10

PROJECT ID: 0700000085

SCALE: 1" = 10' Horiz.
1" = 10' Vert.

All Dimensions are US Survey Feet

P4
CROSS SECTIONS

SHEET 32 OF XXX

DESIGN STUDY ONLY

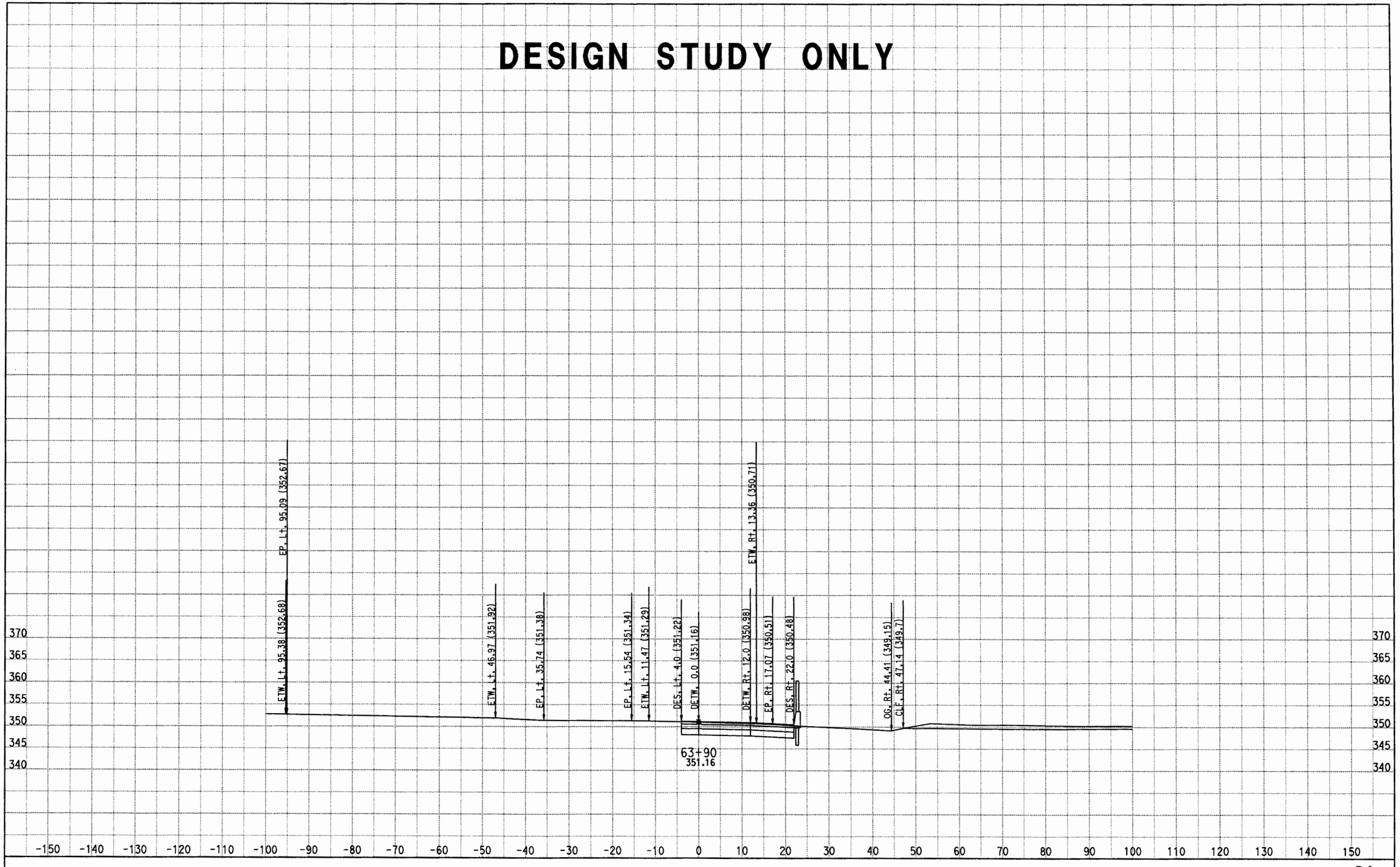

DATE: 7/30/2011
KC Project: 0817B File: D:\EA110781\0817B\PUENTE\HydraulicAccommodP4\p4cxh.ear

DIST/CO/RTE/PM: 07/LA/RTE 10
PROJECT ID: 0700000085

SCALE: 1" = 10' Horiz.
1" = 10' Vert.

All Dimensions are US Survey Feet

P4
CROSS SECTIONS
SHEET 33 OF XXX

DESIGN STUDY ONLY

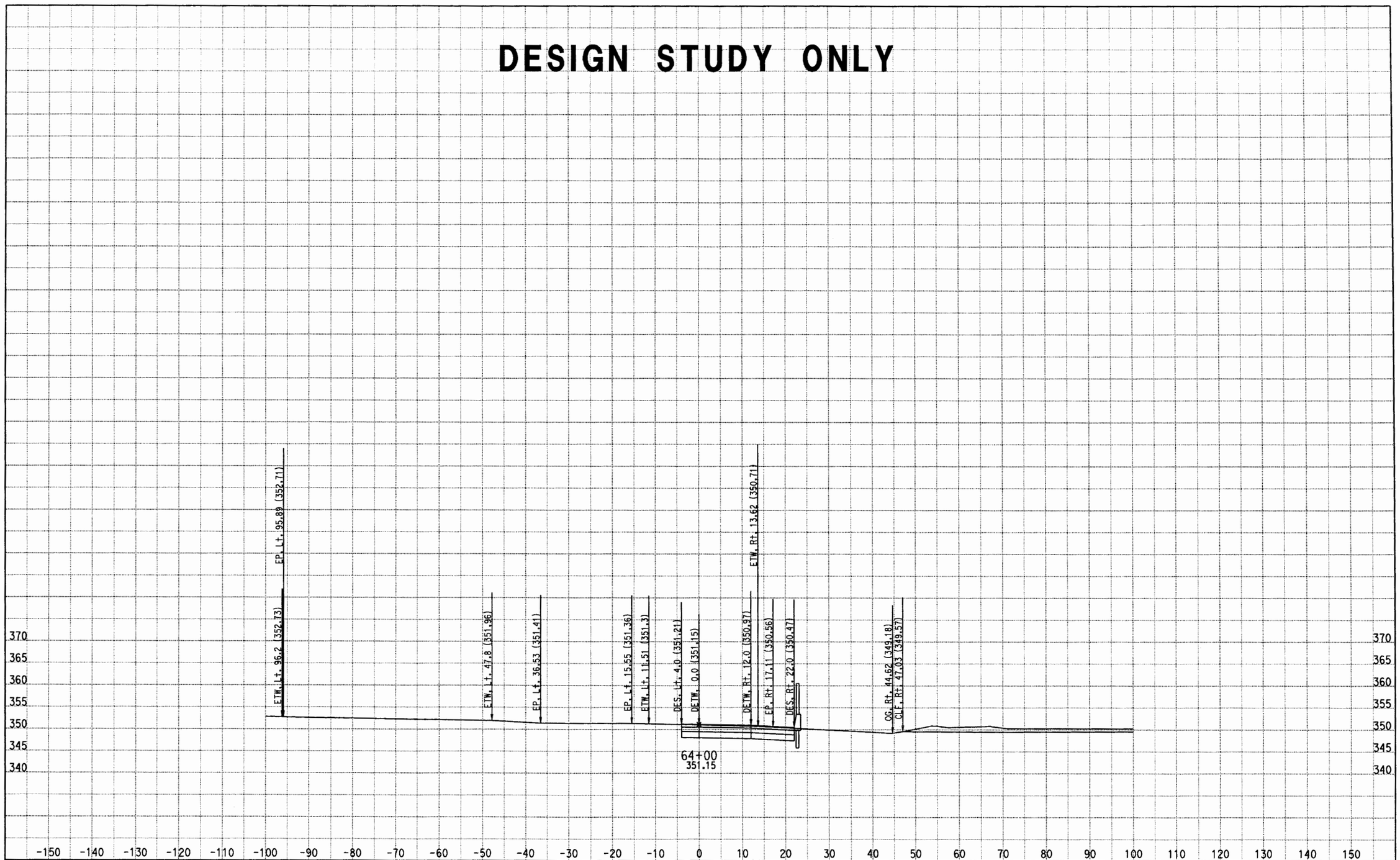

DATE: 7/30/2011
KC Project: 0817B File: D:\EA110781\0817B\PUENTE\HydraulicAccommodP4\p4cxh.ear

DIST/CO/RTE/PM: 07/LA/RTE 10
PROJECT ID: 0700000085

SCALE: 1" = 10' Horiz.
1" = 10' Vert.
All Dimensions are US Survey Feet

P4
CROSS SECTIONS
SHEET 34 OF XXX

DESIGN STUDY ONLY

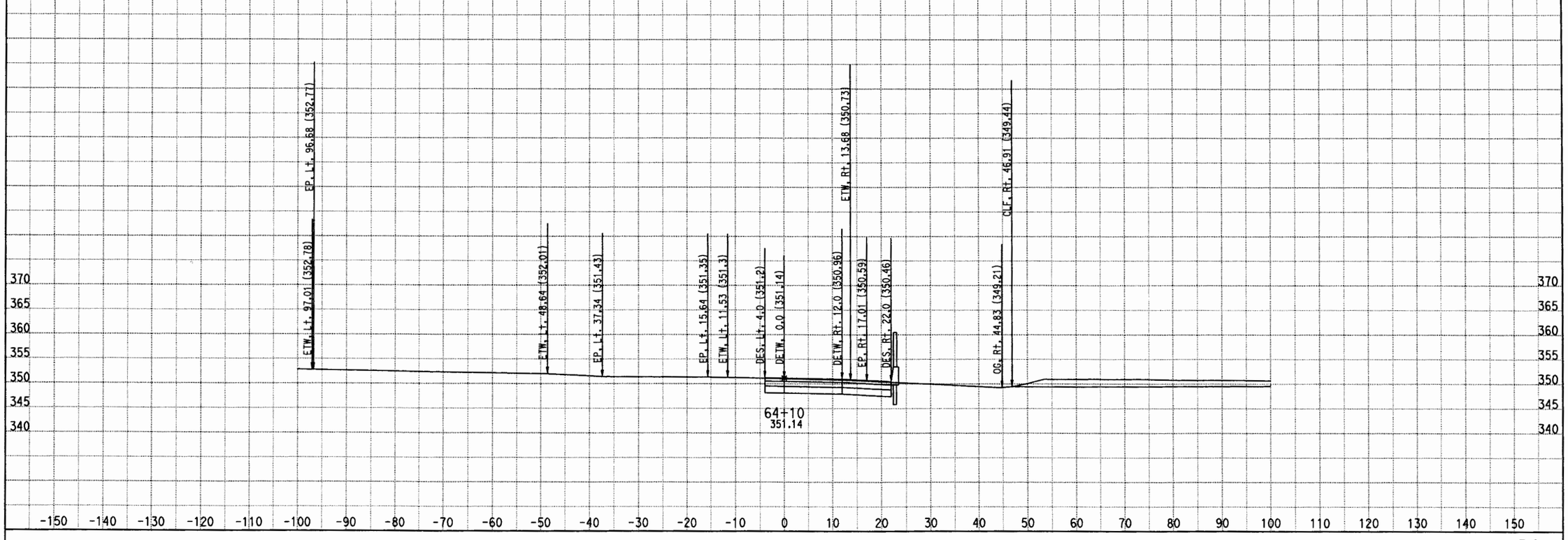

DATE: 7/30/2011
KC Project: 0817B File: D:\EA110781\0817B\PUENTE\HydraulicAccommodP4\p4cxh.ear

DIST/CO/RTE/PM: 07/LA/RTE 10
PROJECT ID: 0700000085

SCALE: 1" = 10' Horiz.
1" = 10' Vert.
All Dimensions are US Survey Feet

P4
CROSS SECTIONS
SHEET 35 OF XXX

DESIGN STUDY ONLY

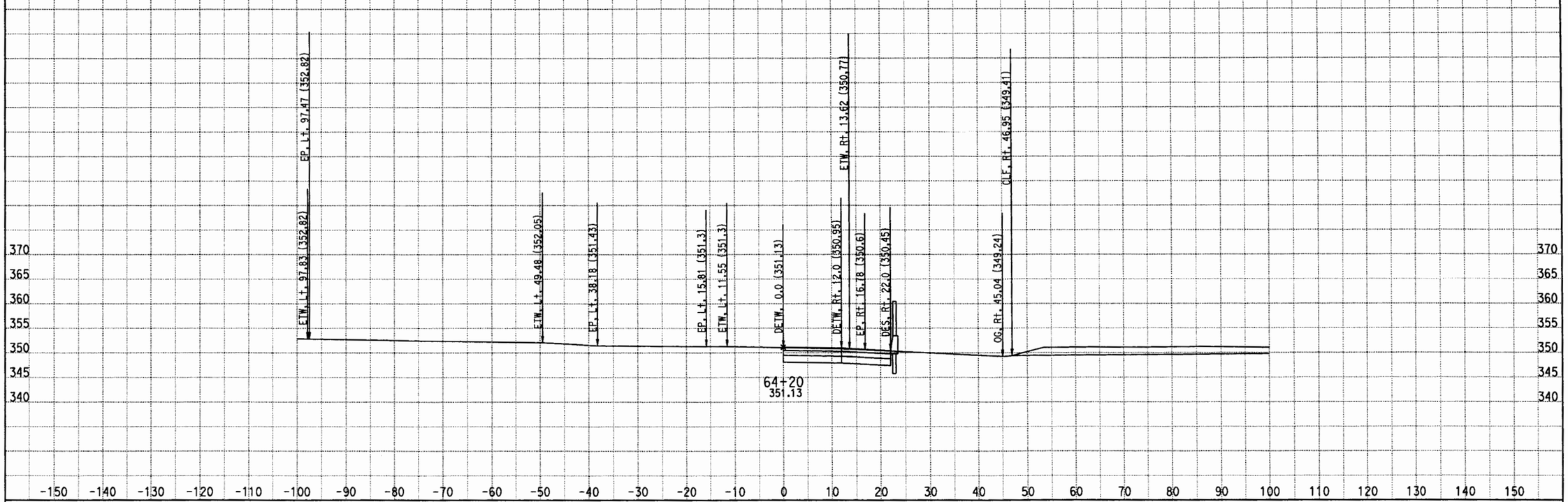

DATE: 7/30/2011
KC Project: 0817B File: D:\EA110781\0817B\PUENTE\HydraulicAccommodP4\p4cxh.ear

DIST/CO/RTE/PM: 07/LA/RTE 10
PROJECT ID: 0700000085

SCALE: 1" = 10' Horiz.
1" = 10' Vert.
All Dimensions are US Survey Feet

P4
CROSS SECTIONS
SHEET 36 OF XXX

DESIGN STUDY ONLY

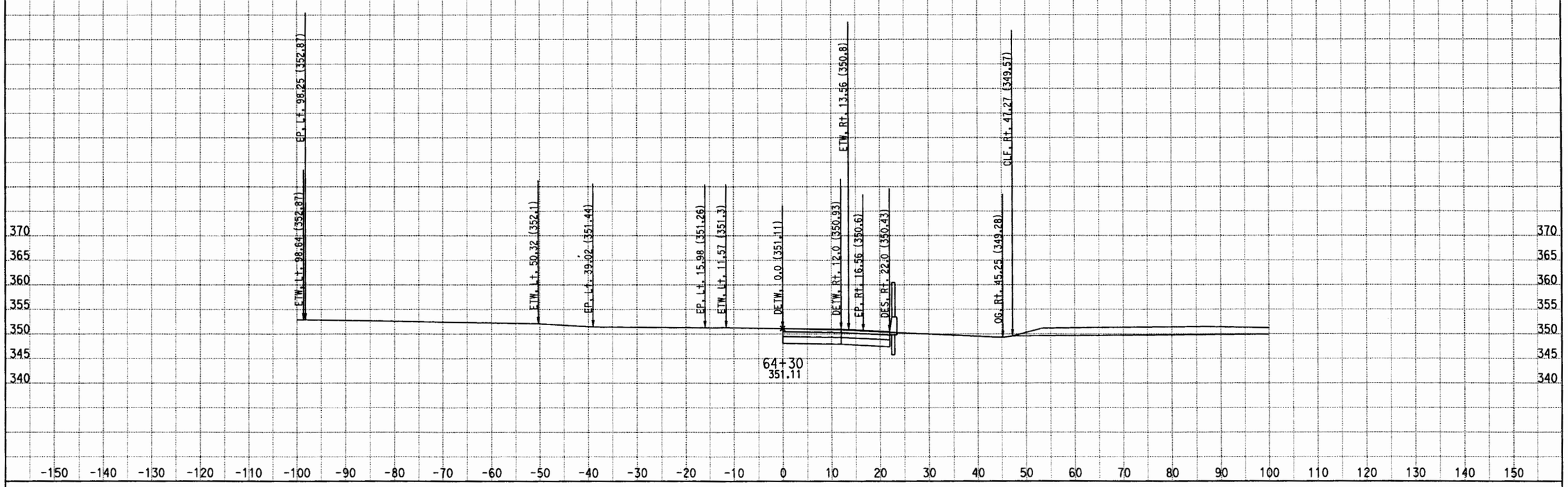

DATE: 7/30/2011

KC Project: 0817B File: D:\EA110781\0817B\PUENTE\HydraulicAccommodP4\p4cxh.ear

DIST/CO/RTE/PM: 07/LA/RTE 10

PROJECT ID: 0700000085

SCALE: 1" = 10' Horiz.
1" = 10' Vert.

All Dimensions are US Survey Feet

P4

CROSS SECTIONS

SHEET 37 OF XXX

DESIGN STUDY ONLY

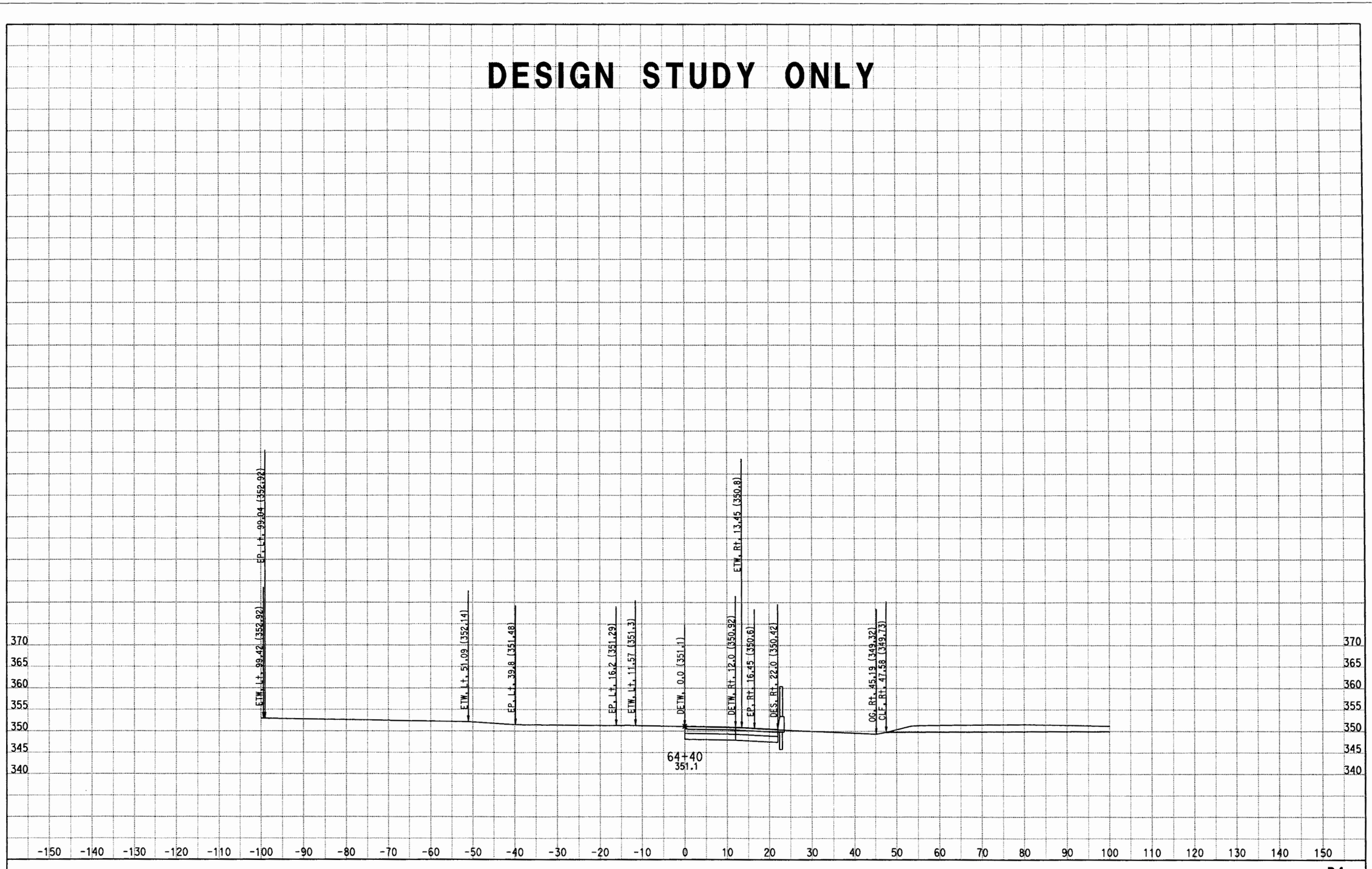

DATE: 7/30/2011

KC Project: 0817B File: D:\EA110781\0817B\PUENTE\HydraulicAccommodP4\p4cxh.ear

DIST/CO/RTE/PM: 07/LA/RTE 10

PROJECT ID: 0700000085

SCALE: 1" = 10' Horiz.
1" = 10' Vert.

All Dimensions are US Survey Feet

P4

CROSS SECTIONS

SHEET 38 OF XXX

DESIGN STUDY ONLY

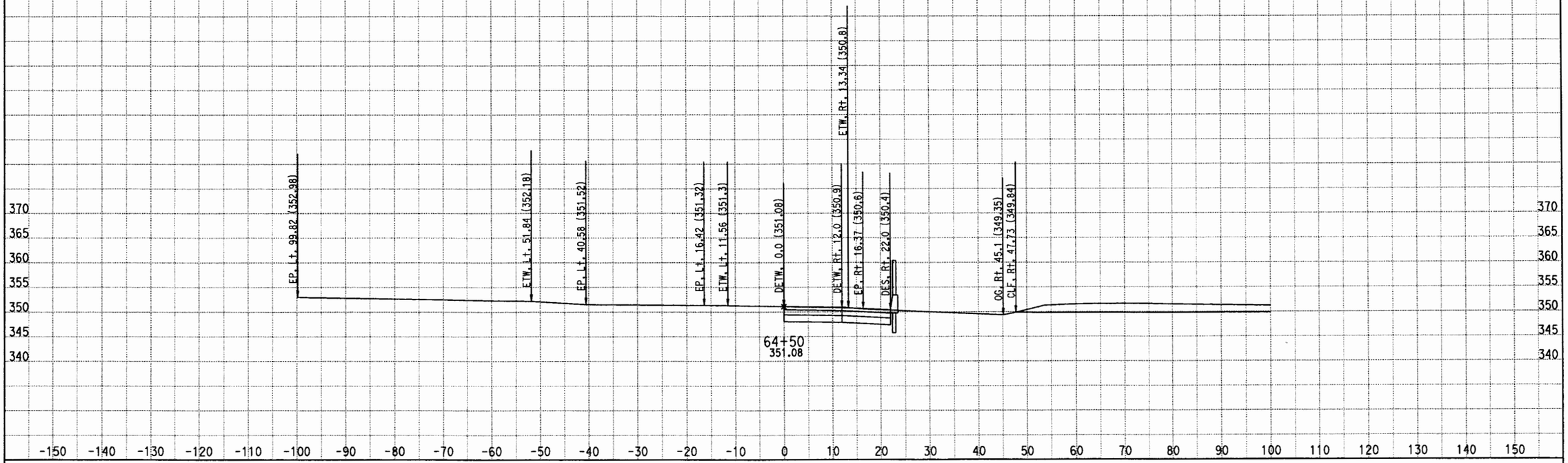

DATE: 7/30/2011

KC Project: 0817B File: D:\EA110781\0817B\PUENTE\HydraulicAccommodP4\p4cxh.ear

DIST/CO/RTE/PM: 07/LA/RTE 10

PROJECT ID: 0700000085

SCALE: 1" = 10' Horiz.
1" = 10' Vert.

All Dimensions are US Survey Feet

P4

CROSS SECTIONS

SHEET 39 OF XXX

DESIGN STUDY ONLY

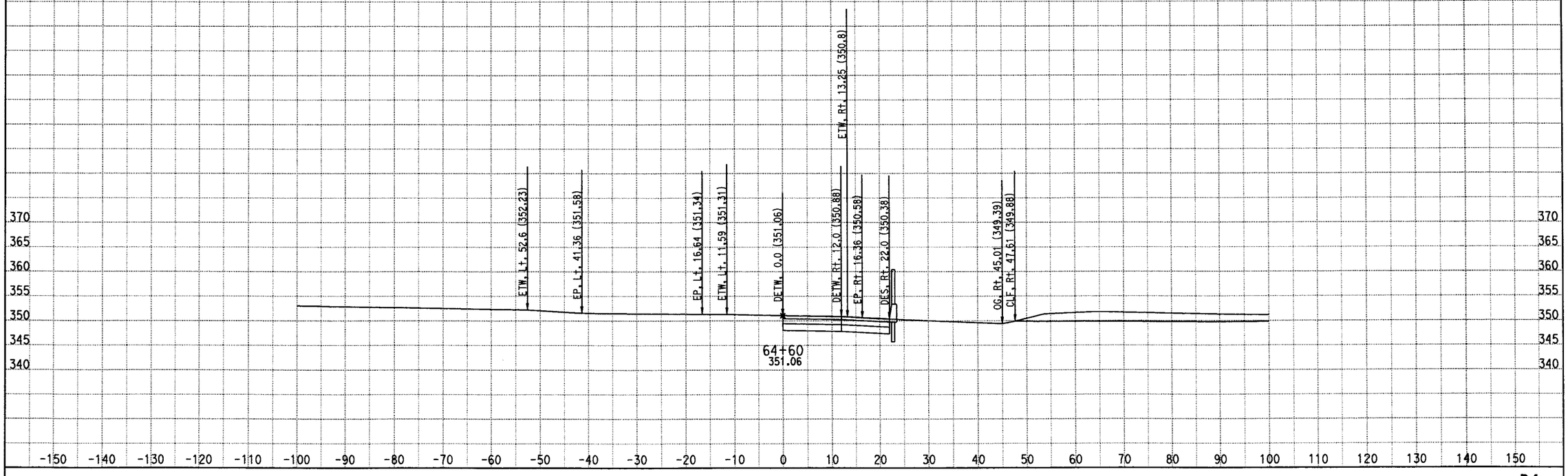

DATE: 7/30/2011

KC Project: 0817B File: D:\EA110781\0817B\PUENTE\HydraulicAccommodP4\p4cxh.ear

DIST/CO/RTE/PM: 07/LA/RTE 10

PROJECT ID: 0700000085

SCALE: 1" = 10' Horiz.
1" = 10' Vert.

All Dimensions are US Survey Feet

P4

CROSS SECTIONS

SHEET 40 OF XXX

DESIGN STUDY ONLY

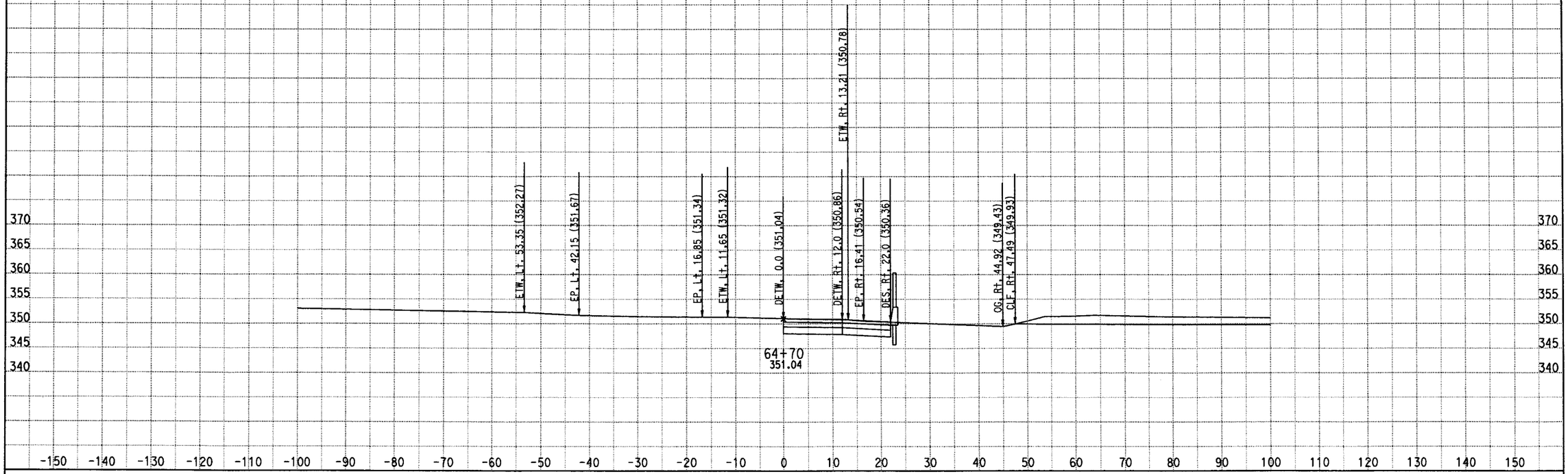

DATE: 7/30/2011

KC Project: 0817B File: D:\EA110781\0817B\PUENTE\HydraulicAccommodP4\p4cxh.ear

DIST/CO/RTE/PM: 07/LA/RTE 10

PROJECT ID: 0700000085

SCALE: 1" = 10' Horiz.
1" = 10' Vert.

All Dimensions are US Survey Feet

P4

CROSS SECTIONS

SHEET 41 OF XXX

DESIGN STUDY ONLY

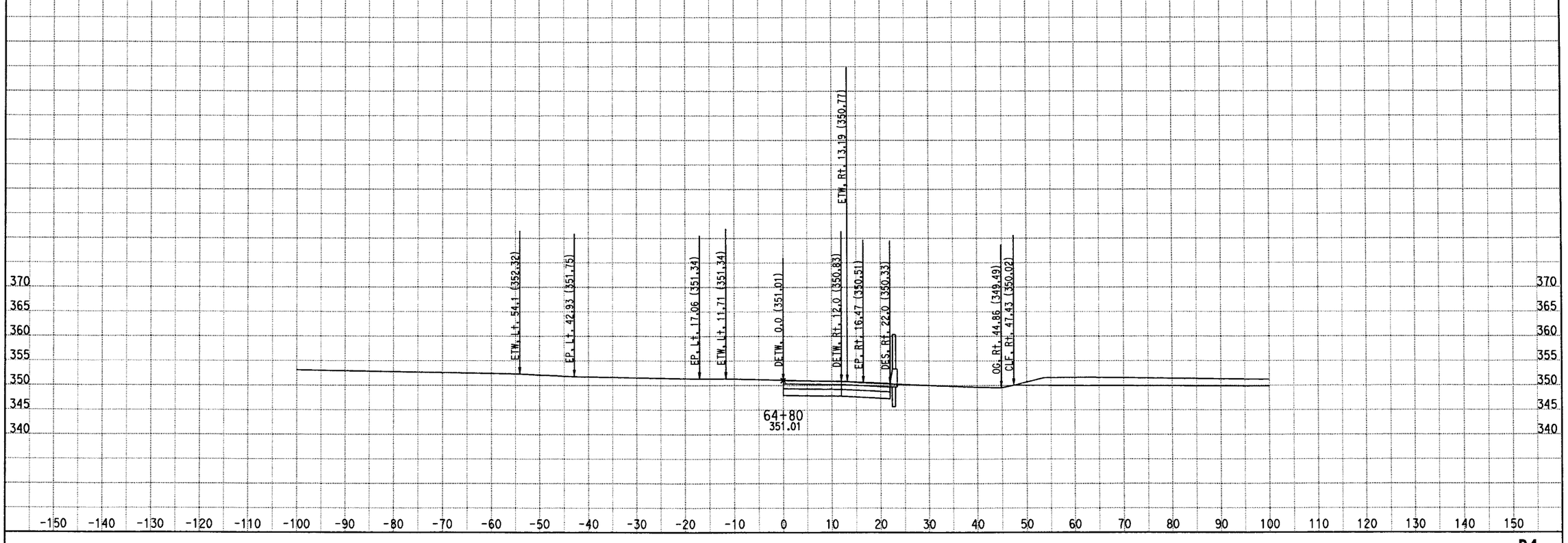

DATE: 7/30/2011
KC Project: 0817B File: D:\EA110781\0817B\PUENTE\HydraulicAccommodP4\p4cxh.ear

DIST/CO/RTE/PM: 07/LA/RTE 10
PROJECT ID: 0700000085

SCALE: 1" = 10' Horiz.
1" = 10' Vert.
All Dimensions are US Survey Feet

P4
CROSS SECTIONS
SHEET 42 OF XXX

DESIGN STUDY ONLY

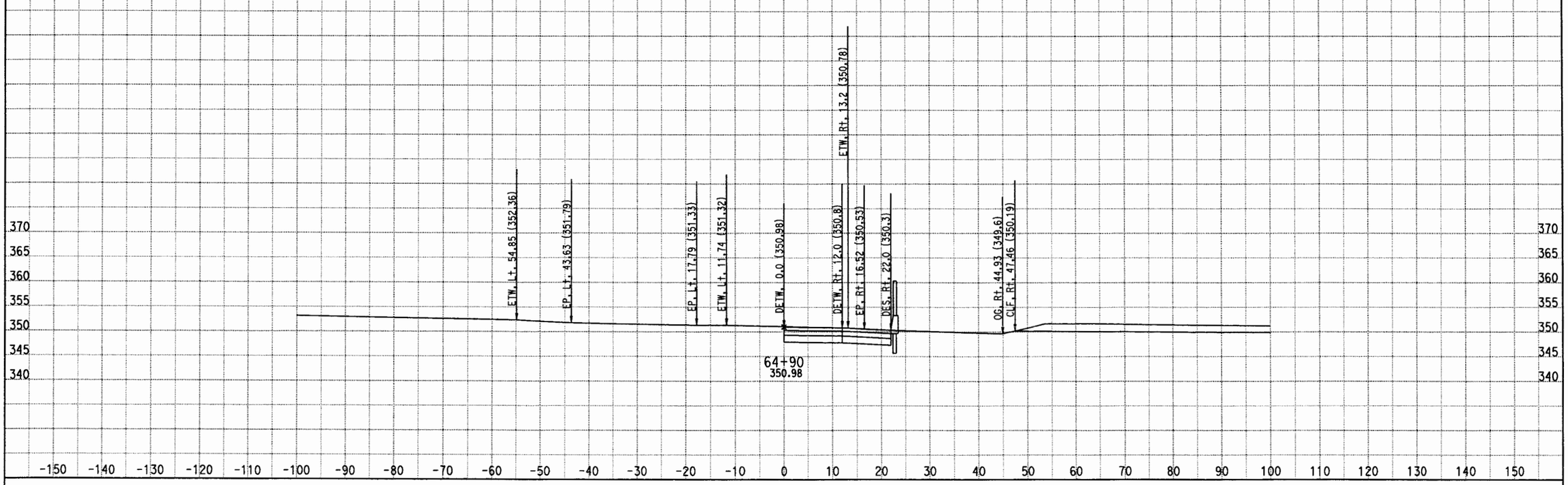

DATE: 7/30/2011
KC Project: 0817B File: D:\EA110781\0817B\PUENTE\HydraulicAccommodP4\p4cxh.ear

DIST/CO/RTE/PM: 07/LA/RTE 10
PROJECT ID: 0700000085

SCALE: 1" = 10' Horiz.
1" = 10' Vert.

All Dimensions are US Survey Feet

P4
CROSS SECTIONS
SHEET 43 OF XXX

DESIGN STUDY ONLY

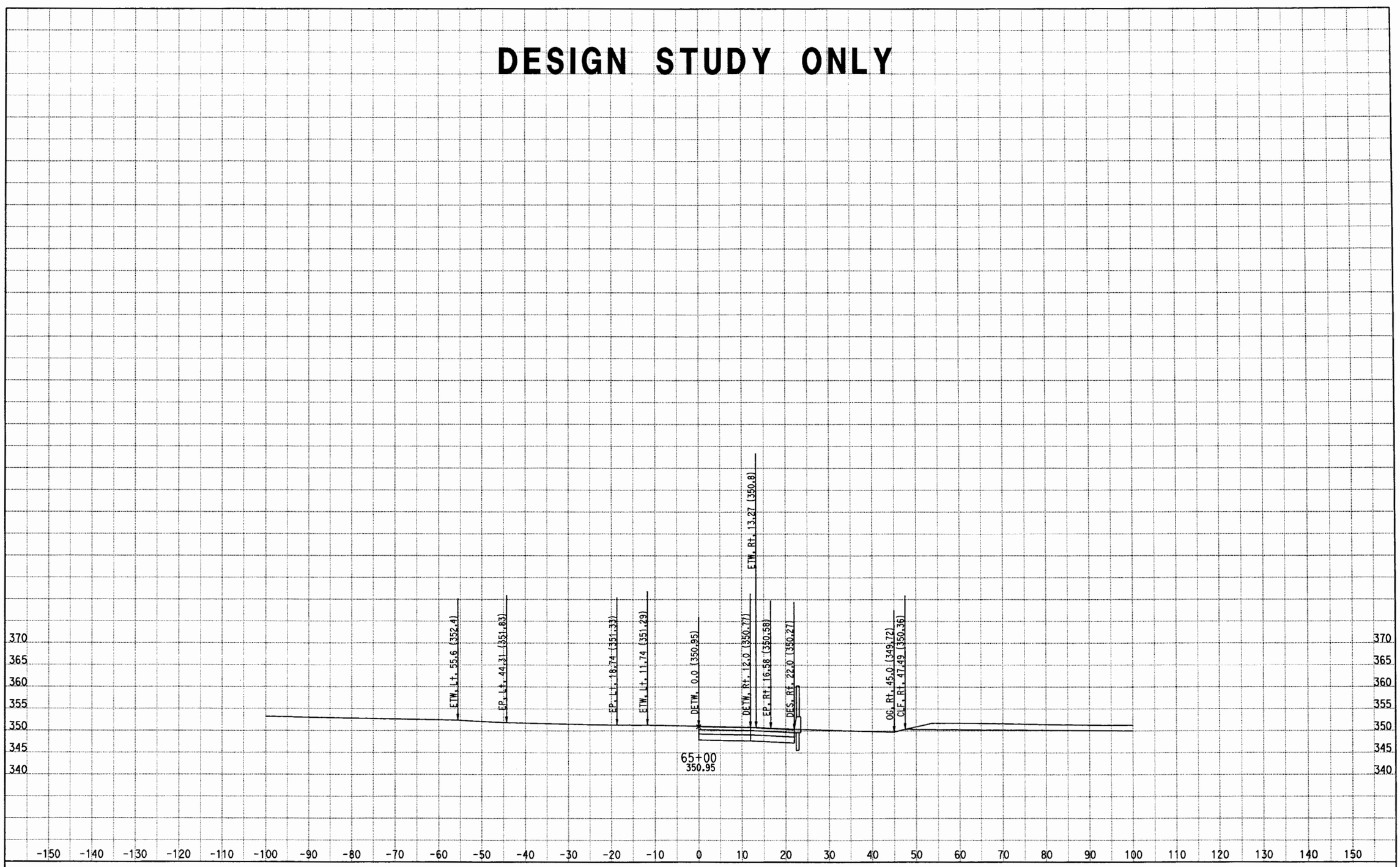

DATE: 7/30/2011

KC Project: 0817B File: D:\EA110781\0817B\PUENTE\HydraulicAccommodP4\p4cxh.ear

DIST/CO/RTE/PM: 07/LA/RTE 10

PROJECT ID: 0700000085

SCALE: 1" = 10' Horiz.
1" = 10' Vert.

All Dimensions are US Survey Feet

P4

CROSS SECTIONS

SHEET 44 OF XXX

DESIGN STUDY ONLY

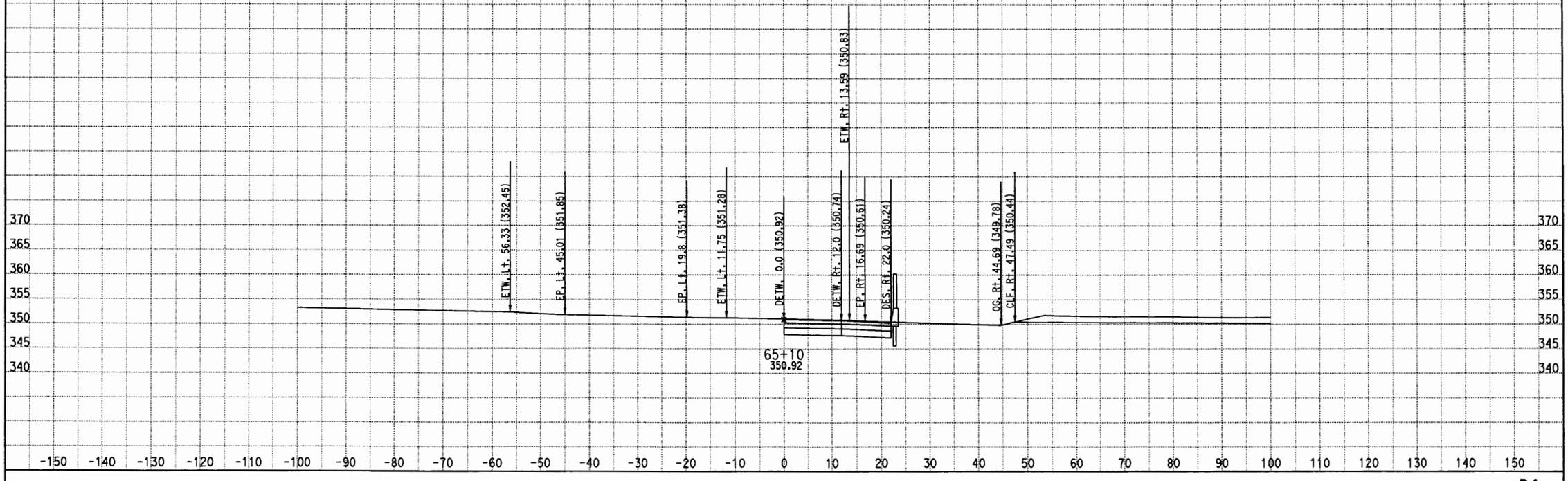

DATE: 7/30/2011
KC Project: 0817B File: D:\EA110781\0817B\PUENTE\HydraulicAccommodP4\p4cxh.ear

DIST/CO/RTE/PM: 07/LA/RTE 10
PROJECT ID: 0700000085

SCALE: 1" = 10' Horiz.
1" = 10' Vert.
All Dimensions are US Survey Feet

P4
CROSS SECTIONS
SHEET 45 OF XXX

DESIGN STUDY ONLY

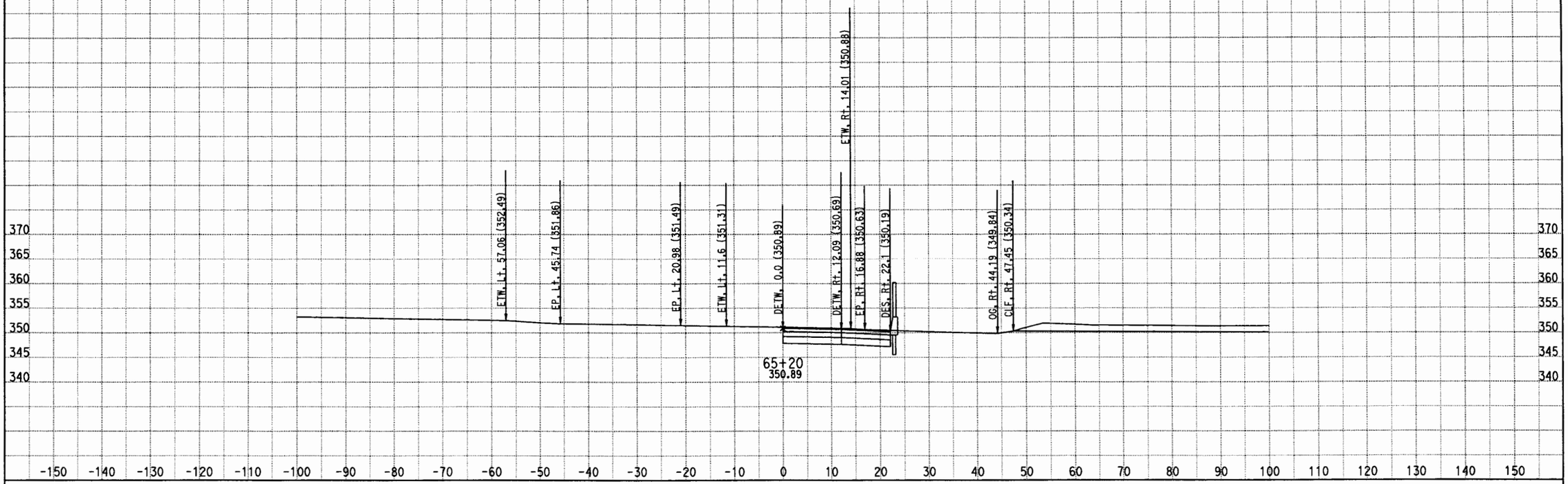

DATE: 7/30/2011
KC Project: 0817B File: D:\EA110781\0817B\PUENTE\HydraulicAccommodP4\p4cxh.ear

DIST/CO/RTE/PM: 07/LA/RTE 10
PROJECT ID: 0700000085

SCALE: 1" = 10' Horiz.
1" = 10' Vert.
All Dimensions are US Survey Feet

P4
CROSS SECTIONS
SHEET 46 OF XXX

DESIGN STUDY ONLY

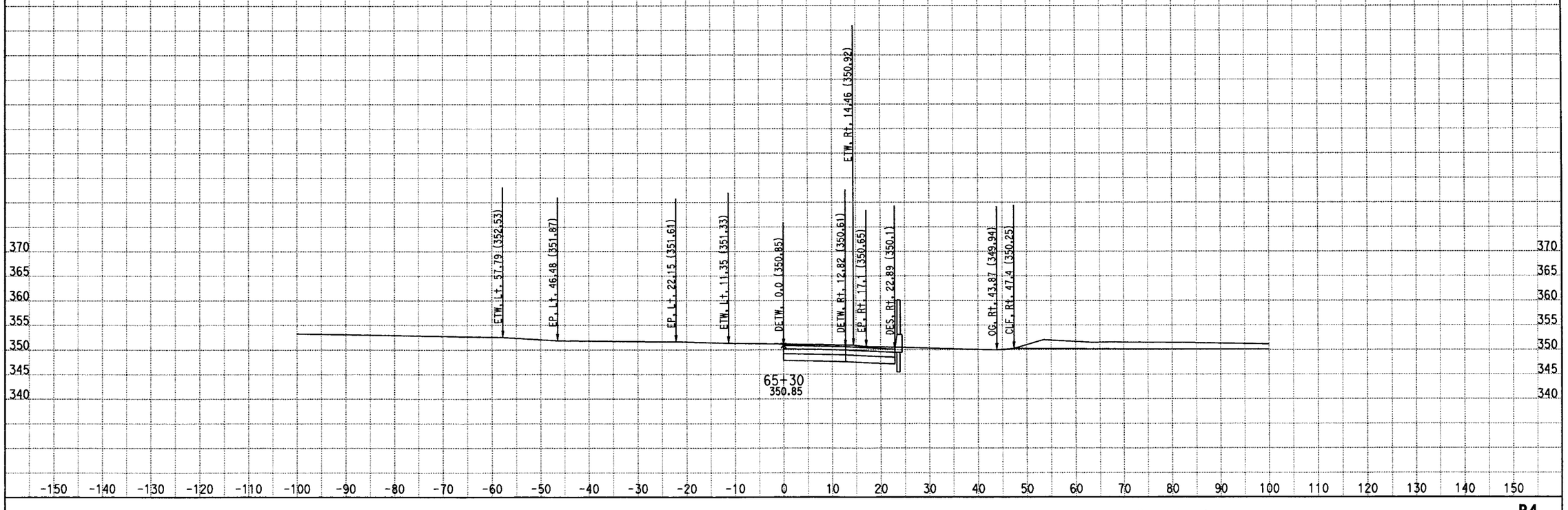

DATE: 7/30/2011

KC Project: 0817B File: D:\EA110781\0817B\PUENTE\HydraulicAccommodP4\p4cxh.ear

DIST/CO/RTE/PM: 07/LA/RTE 10

PROJECT ID: 0700000085

SCALE: 1" = 10' Horiz.
1" = 10' Vert.

All Dimensions are US Survey Feet

P4

CROSS SECTIONS

SHEET 47 OF XXX

DESIGN STUDY ONLY

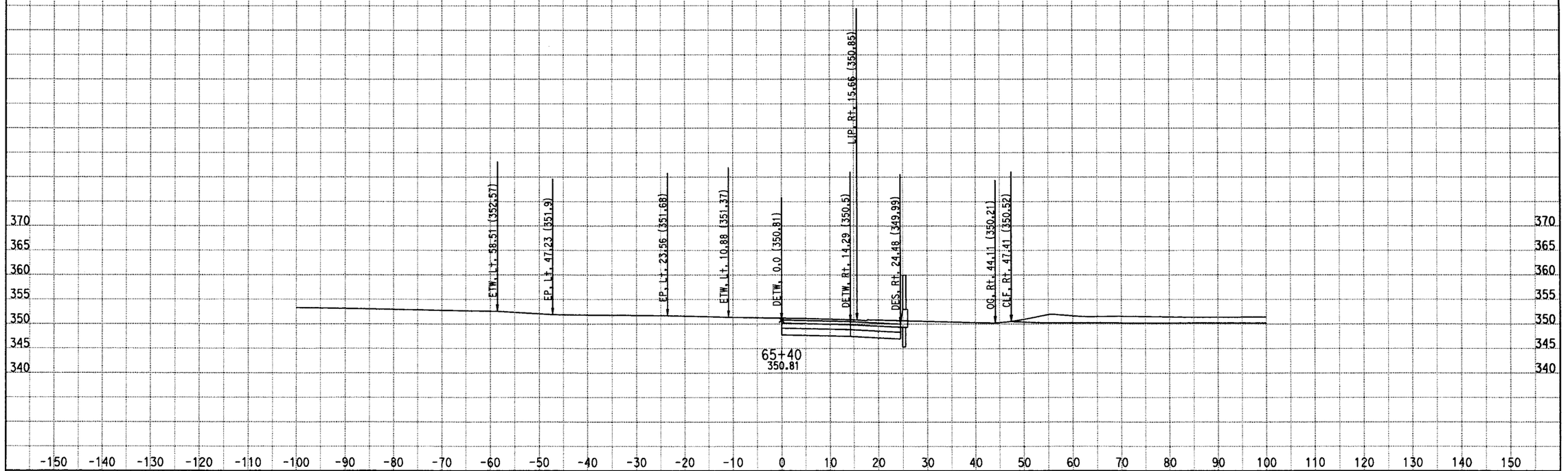

DATE: 7/30/2011
KC Project: 0817B File: D:\EA110781\0817B\PUENTE\HydraulicAccommodP4\p4cxh.ear

DIST/CO/RTE/PM: 07/LA/RTE 10
PROJECT ID: 0700000085

SCALE: 1" = 10' Horiz.
1" = 10' Vert.

All Dimensions are US Survey Feet

P4
CROSS SECTIONS
SHEET 48 OF XXX

DESIGN STUDY ONLY

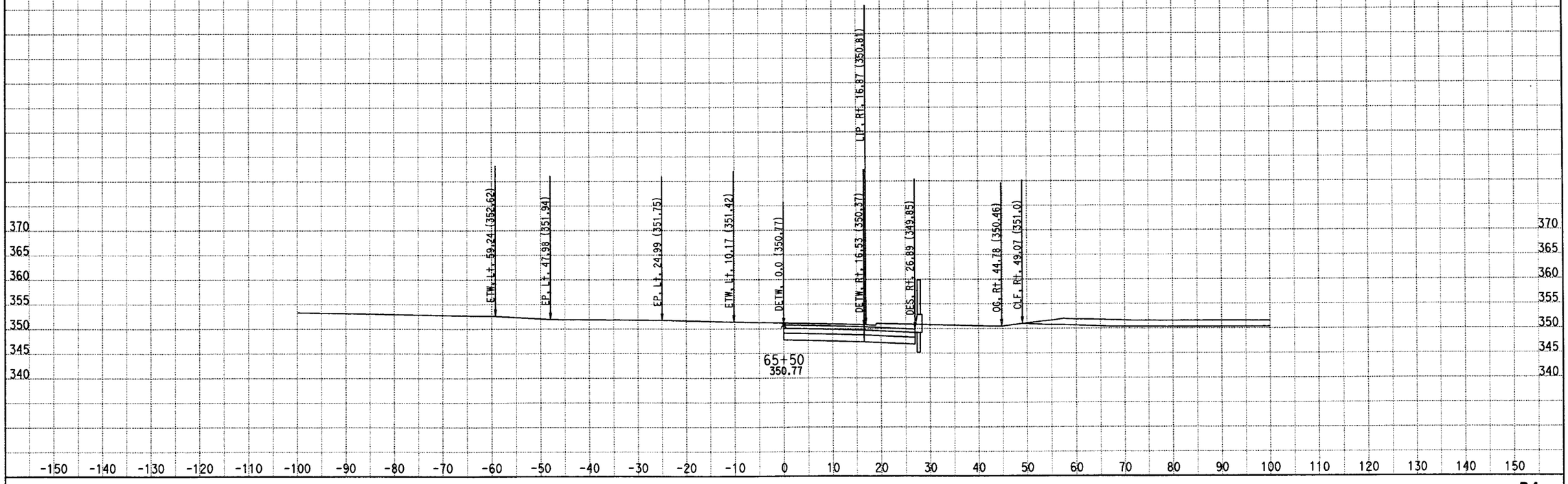

DATE: 7/30/2011

KC Project: 0817B File: D:\EA110781\0817B\PUENTE\HydraulicAccommodP4\p4cxh.ear

DIST/CO/RTE/PM: 07/LA/RTE 10

PROJECT ID: 0700000085

SCALE: 1" = 10' Horiz.
1" = 10' Vert.

All Dimensions are US Survey Feet

P4

CROSS SECTIONS

SHEET 49 OF XXX

DESIGN STUDY ONLY

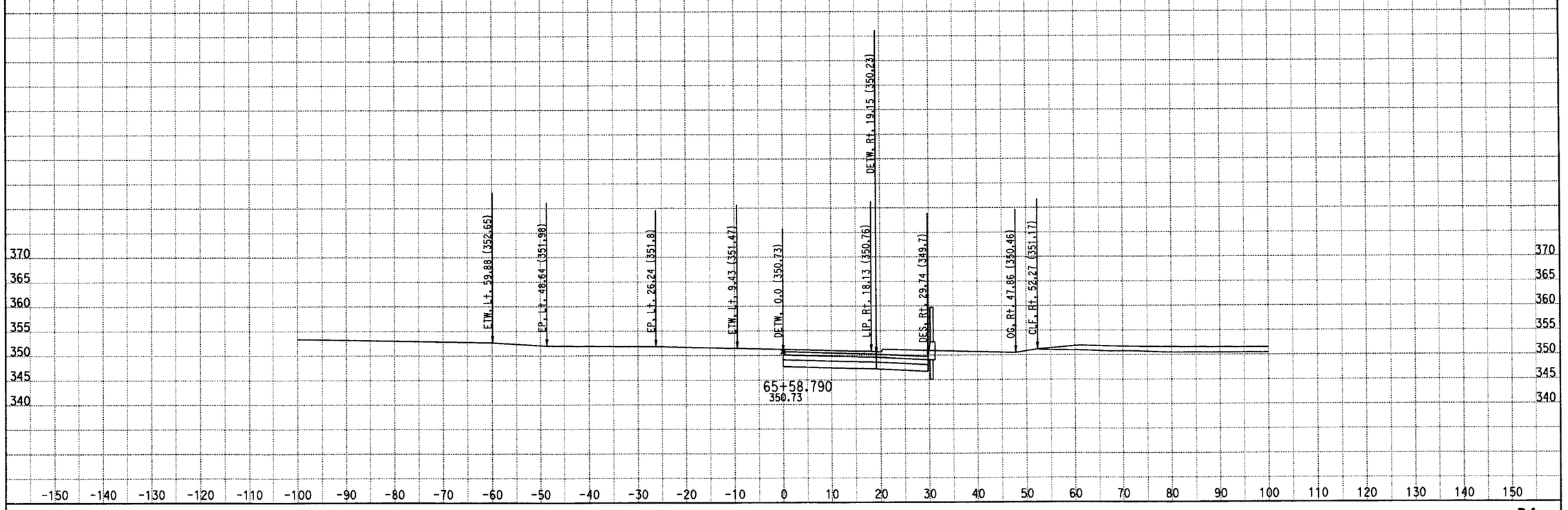

DATE: 7/30/2011
KC Project: 0817B File: D:\EA110781\0817B\PUENTE\HydraulicAccommodP4\p4cxh.ear

DIST/CO/RTE/PM: 07/LA/RTE 10
PROJECT ID: 0700000085

SCALE: 1" = 10' Horiz.
1" = 10' Vert.
All Dimensions are US Survey Feet

P4
CROSS SECTIONS
SHEET 50 OF XXX

DESIGN STUDY ONLY

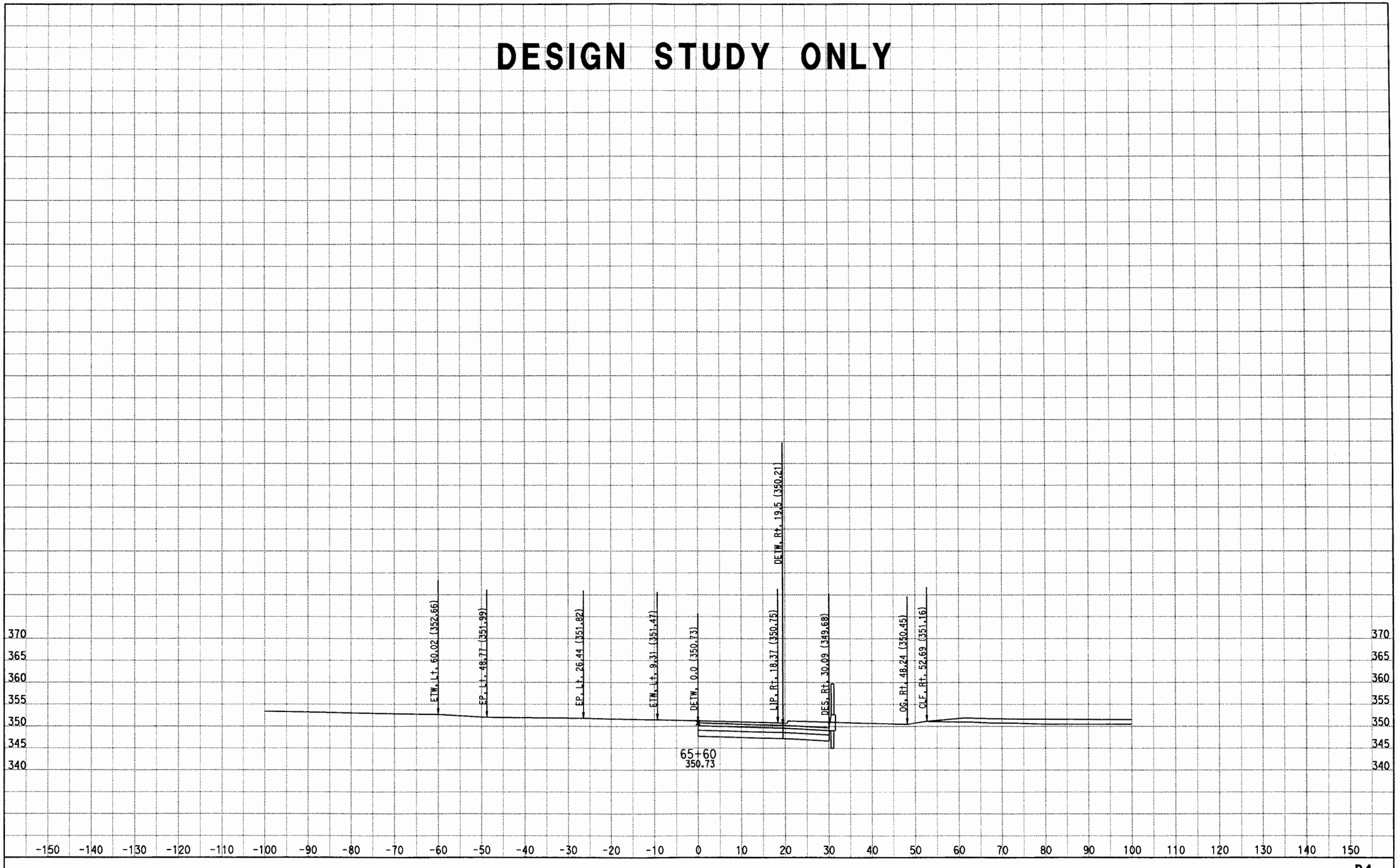

DATE: 7/30/2011
KC Project: 0817B File: D:\EA110781\0817B\PUENTE\HydraulicAccommodP4\p4cxh.ear

DIST/CO/RTE/PM: 07/LA/RTE 10
PROJECT ID: 0700000085

SCALE: 1" = 10' Horiz.
1" = 10' Vert.
All Dimensions are US Survey Feet

P4
CROSS SECTIONS
SHEET 51 OF XXX

DESIGN STUDY ONLY

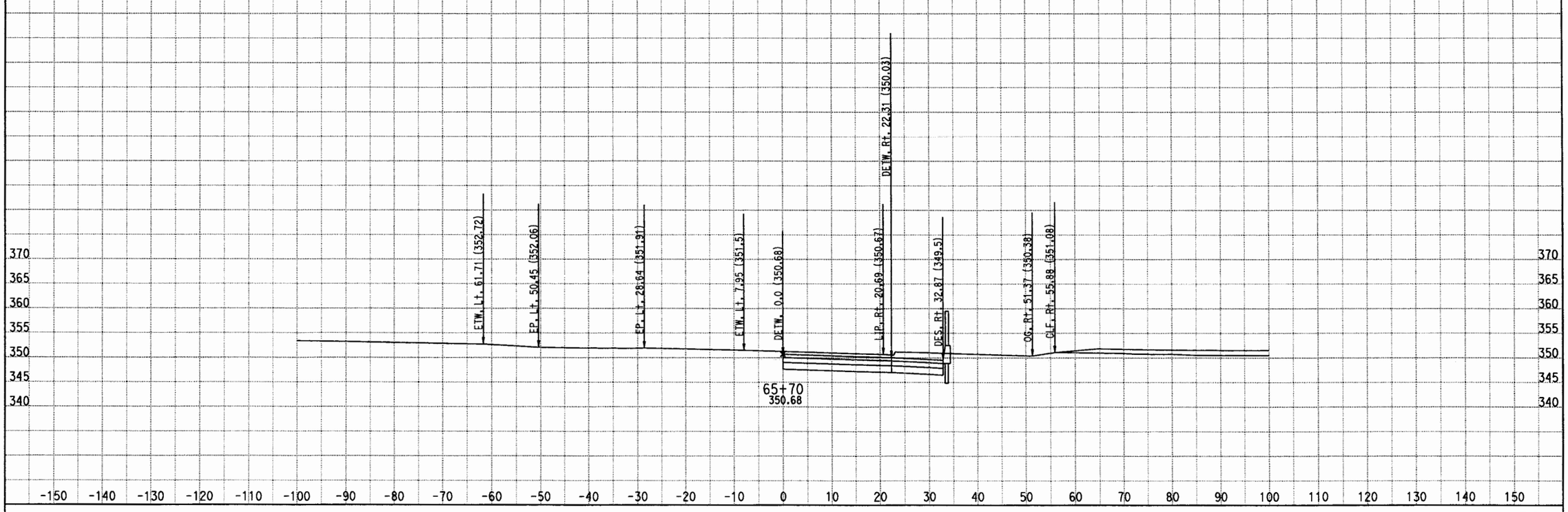

DATE: 7/30/2011
KC Project: 0817B File: D:\EA110781\0817B\PUENTE\HydraulicAccommodP4\p4cxh.ear

DIST/CO/RTE/PM: 07/LA/RTE 10
PROJECT ID: 0700000085

SCALE: 1" = 10' Horiz.
1" = 10' Vert.

All Dimensions are US Survey Feet

P4
CROSS SECTIONS
SHEET 52 OF XXX

DESIGN STUDY ONLY

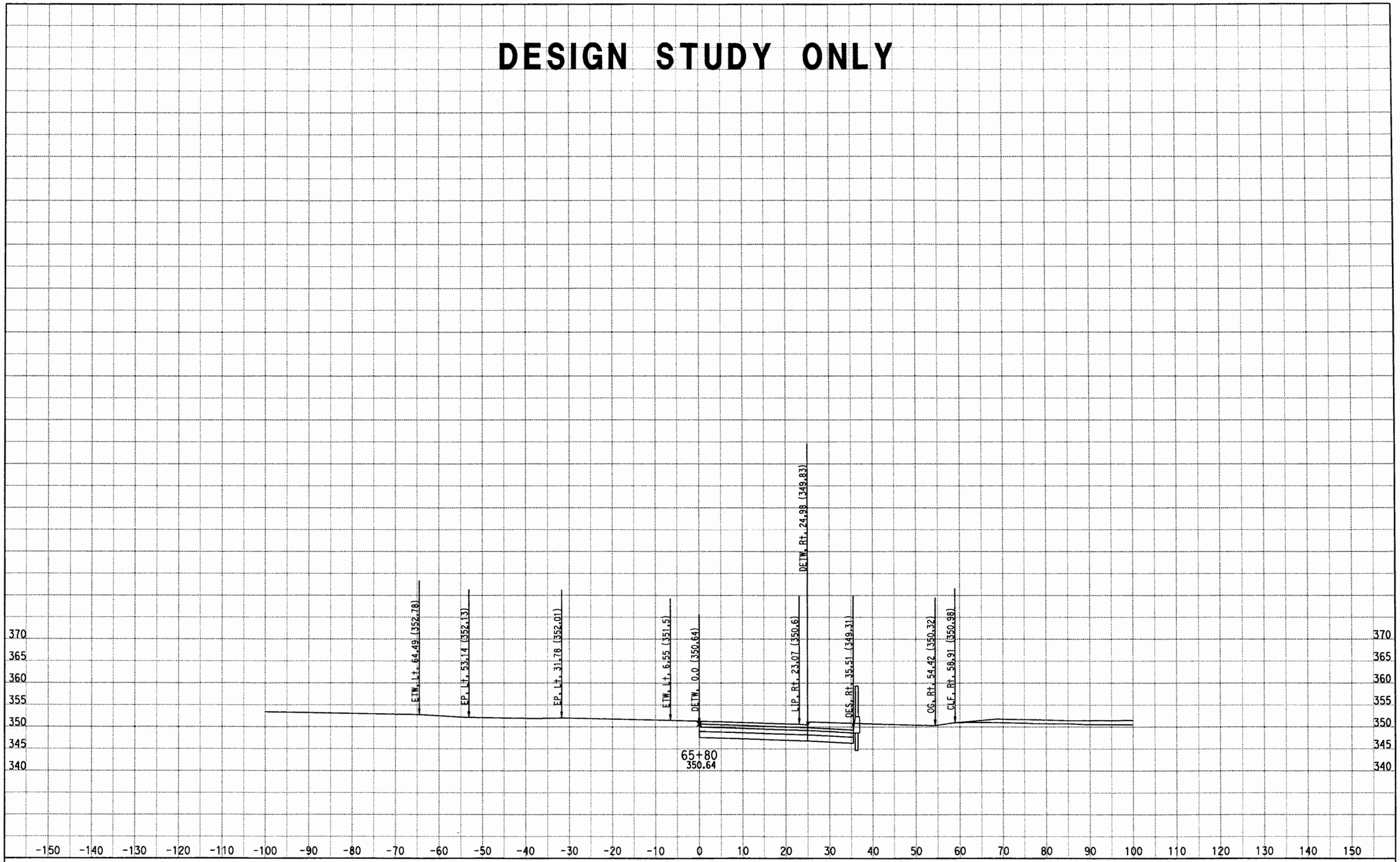

DATE: 7/30/2011
KC Project: 0817B File: D:\EA110781\0817B\PUENTE\HydraulicAccommodP4\p4cxh.ear

DIST/CO/RTE/PM: 07/LA/RTE 10
PROJECT ID: 0700000085

SCALE: 1" = 10' Horiz.
1" = 10' Vert.

All Dimensions are US Survey Feet

P4
CROSS SECTIONS
SHEET 53 OF XXX

DESIGN STUDY ONLY

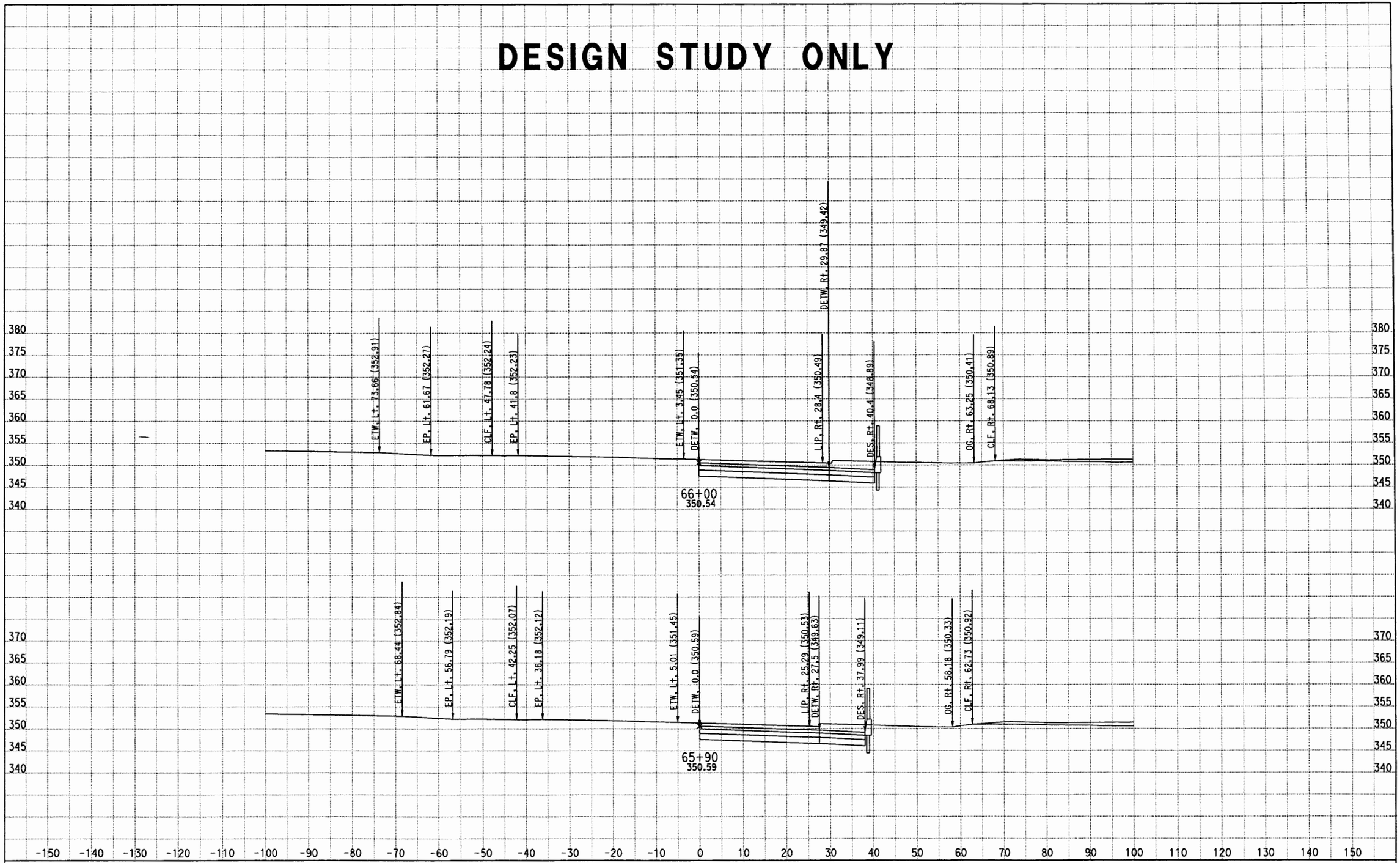

DATE: 7/30/2011
KC Project: 0817B File: D:\EA110781\0817B\PUENTE\HydraulicAccommodP4\p4cxh.ear

DIST/CO/RTE/PM: 07/LA/RTE 10
PROJECT ID: 0700000085

SCALE: 1" = 10' Horiz.
1" = 10' Vert.

All Dimensions are US Survey Feet

P4
CROSS SECTIONS
SHEET 54 OF XXX

DESIGN STUDY ONLY

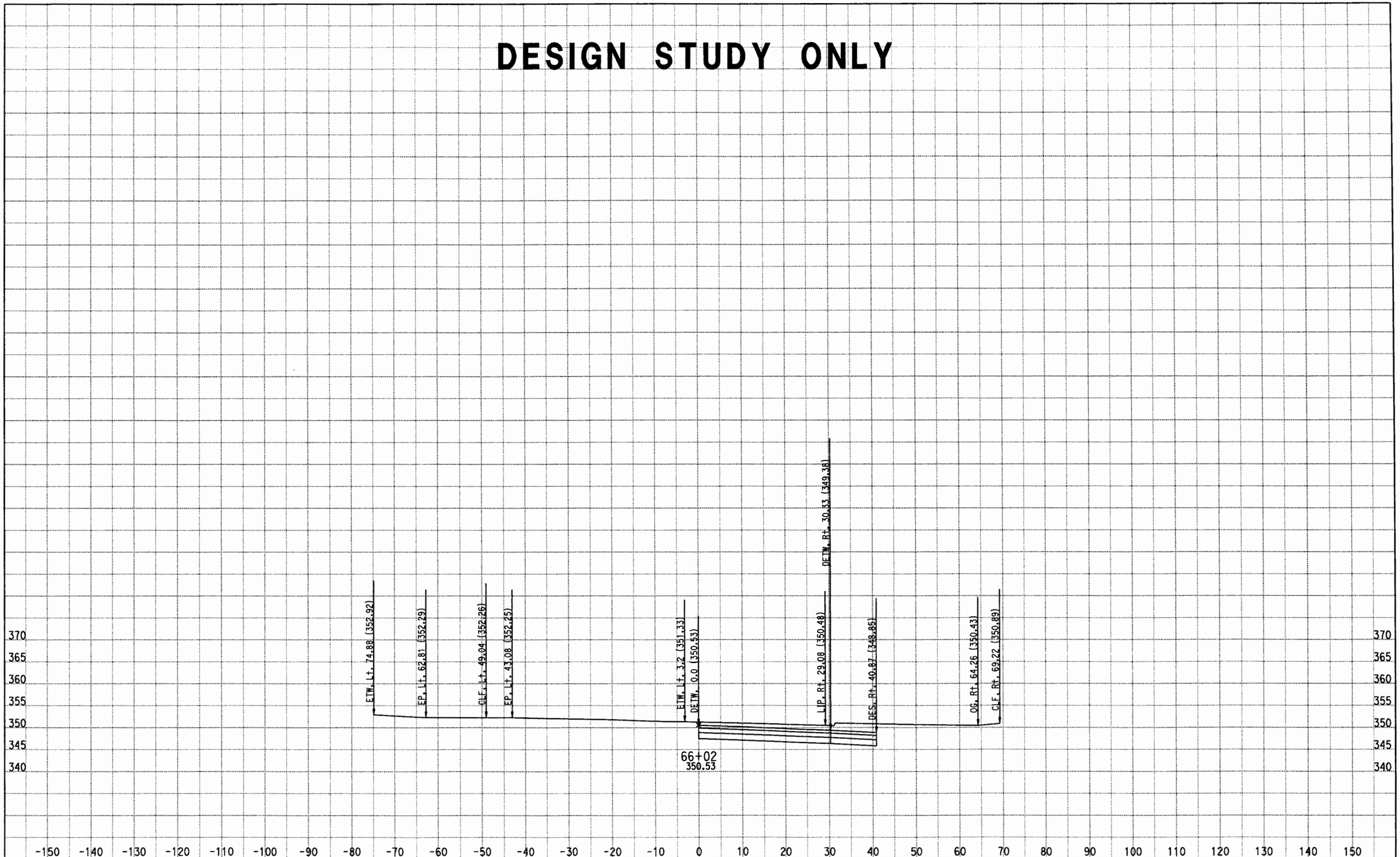

DATE: 7/30/2011
KC Project: 0817B File: D:\EA110781\0817B\PUENTE\HydraulicAccommodP4\p4cxh.ear

DIST/CO/RTE/PM: 07/LA/RTE 10
PROJECT ID: 0700000085

SCALE: 1" = 10' Horiz.
1" = 10' Vert.
All Dimensions are US Survey Feet

P4
CROSS SECTIONS
SHEET 55 OF XXX

DESIGN STUDY ONLY

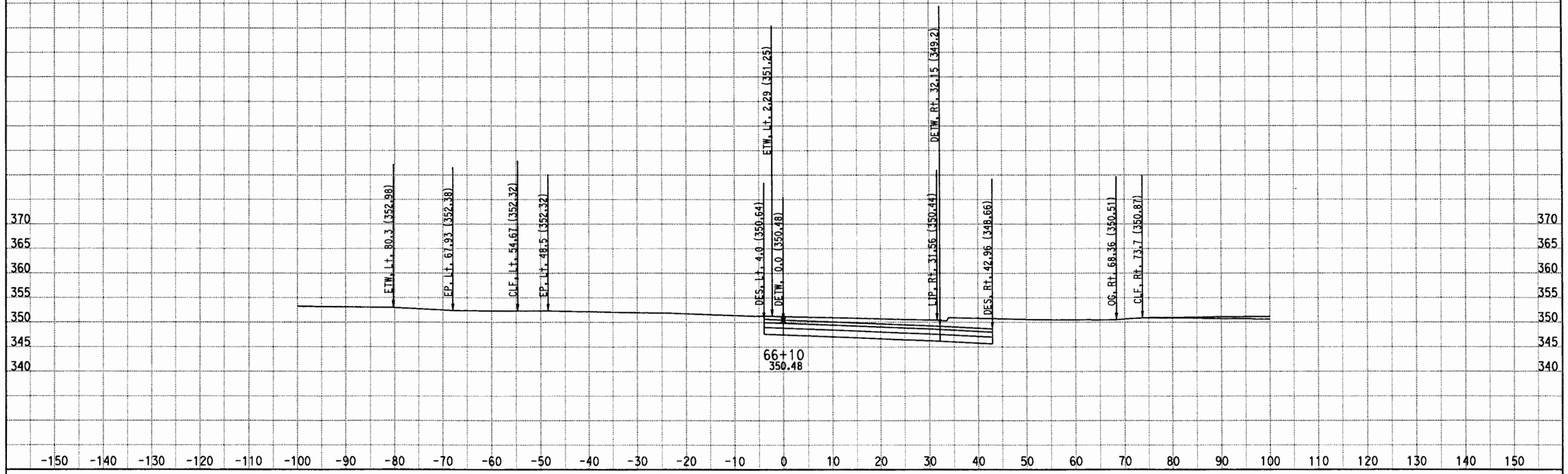

DATE: 7/30/2011
KC Project: 0817B File: D:\EA110781\0817B\PUENTE\HydraulicAccommodP4\p4cxh.ear

DIST/CO/RTE/PM: 07/LA/RTE 10
PROJECT ID: 0700000085

SCALE: 1" = 10' Horiz.
1" = 10' Vert.

All Dimensions are US Survey Feet

P4
CROSS SECTIONS
SHEET 56 OF XXX

DESIGN STUDY ONLY

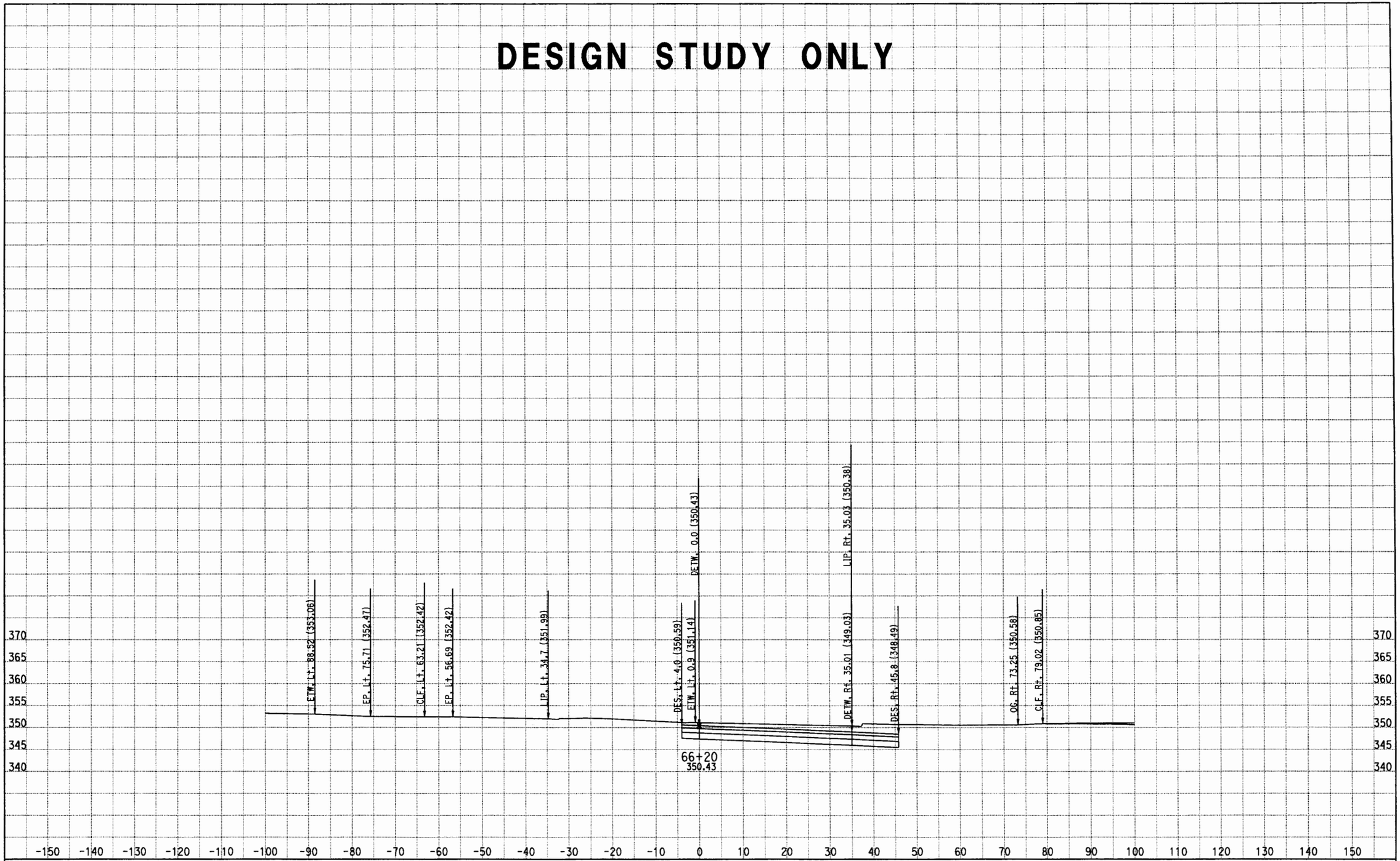

DATE: 7/30/2011
KC Project: 0817B File: D:\EA110781\0817B\PUENTE\HydraulicAccommodP4\p4cxh.ear

DIST/CO/RTE/PM: 07/LA/RTE 10
PROJECT ID: 0700000085

SCALE: 1" = 10' Horiz.
1" = 10' Vert.
All Dimensions are US Survey Feet

P4
CROSS SECTIONS
SHEET 57 OF XXX

DESIGN STUDY ONLY

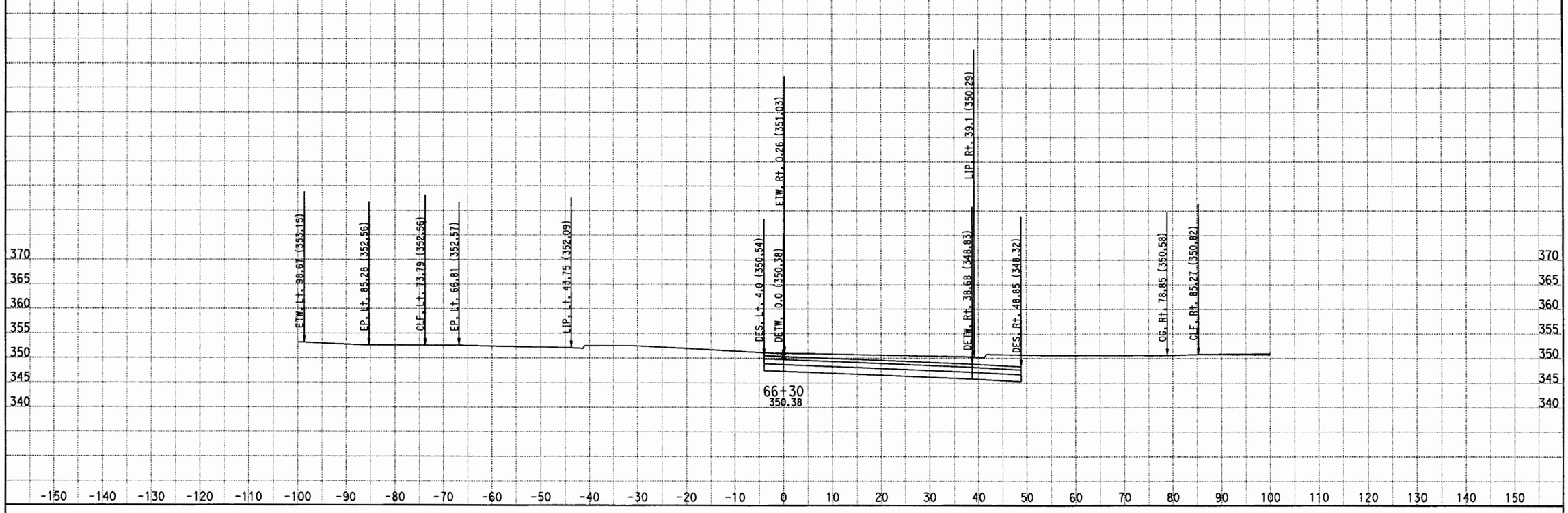

DATE: 7/30/2011
KC Project: 0817B File: D:\EA110781\0817B\PUENTE\HydraulicAccommodP4\p4cxh.ear

DIST/CO/RTE/PM: 07/LA/RTE 10
PROJECT ID: 0700000085

SCALE: 1" = 10' Horiz.
1" = 10' Vert.

All Dimensions are US Survey Feet

P4
CROSS SECTIONS
SHEET 58 OF XXX

DESIGN STUDY ONLY

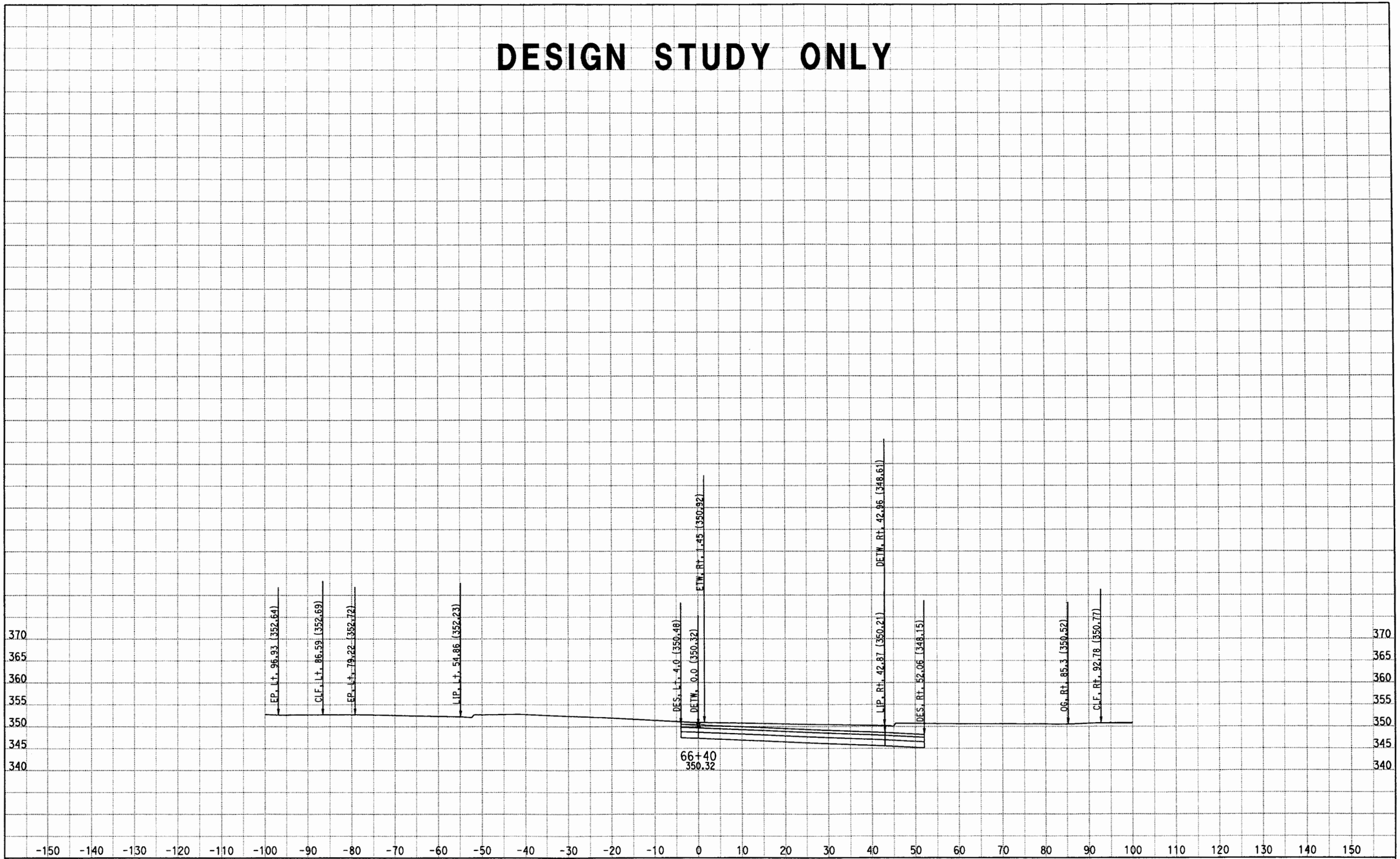

DATE: 7/30/2011
KC Project: 0817B File: D:\EA110781\0817B\PUENTE\HydraulicAccommodP4\p4cxh.ear

DIST/CO/RTE/PM: 07/LA/RTE 10
PROJECT ID: 0700000085

SCALE: 1" = 10' Horiz.
1" = 10' Vert.
All Dimensions are US Survey Feet

P4
CROSS SECTIONS
SHEET 59 OF XXX

DESIGN STUDY ONLY

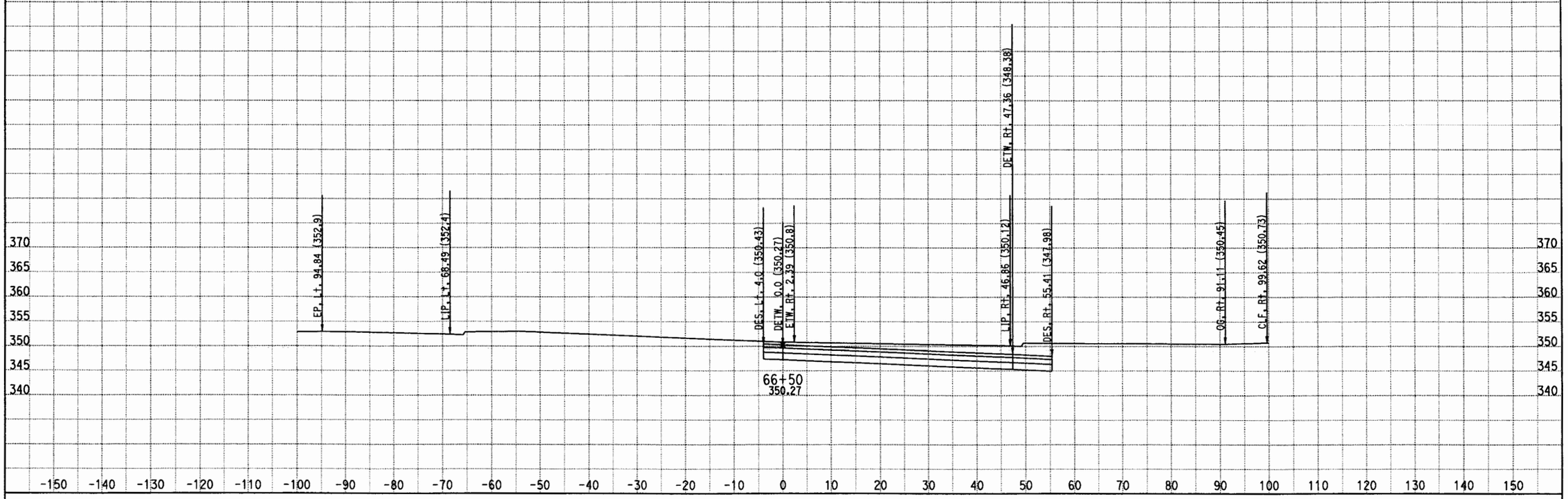

DATE: 7/30/2011
KC Project: 0817B File: D:\EA110781\0817B\PUENTE\HydraulicAccommodP4\p4cxh.ear

DIST/CO/RTE/PM: 07/LA/RTE 10
PROJECT ID: 0700000085

SCALE: 1" = 10' Horiz.
1" = 10' Vert.
All Dimensions are US Survey Feet

P4
CROSS SECTIONS
SHEET 60 OF XXX

DESIGN STUDY ONLY

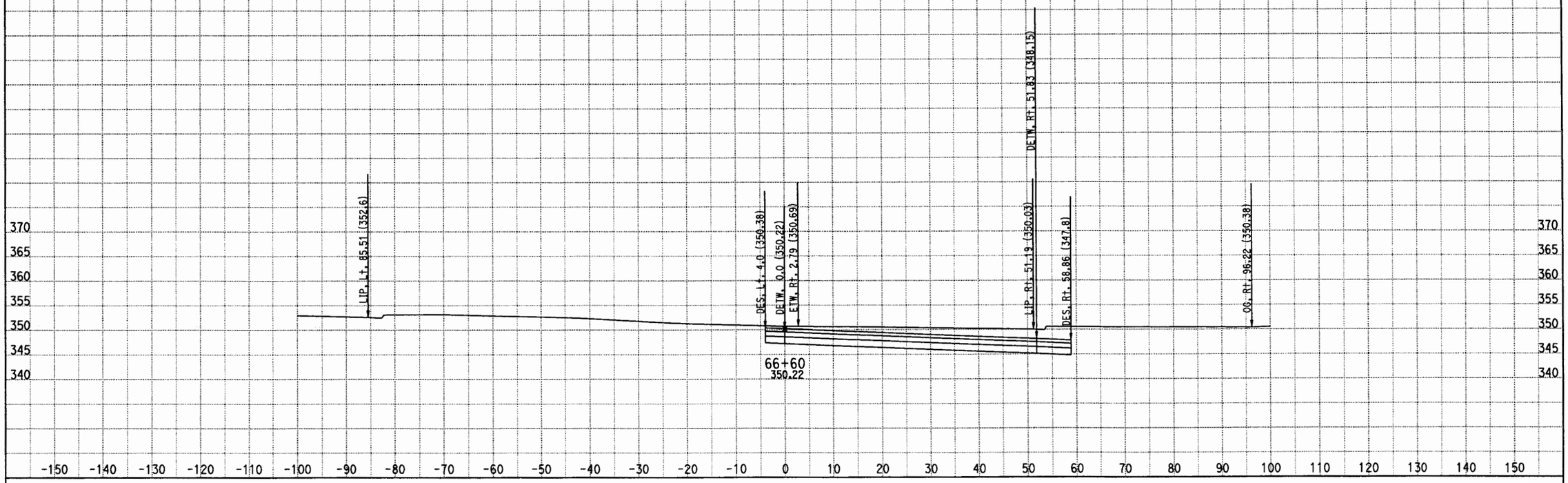

DATE: 7/30/2011
KC Project: 0817B File: D:\EA110781\0817B\PUENTE\HydraulicAccommodP4\p4cxh.ear

DIST/CO/RTE/PM: 07/LA/RTE 10
PROJECT ID: 0700000085

SCALE: 1" = 10' Horiz.
1" = 10' Vert.
All Dimensions are US Survey Feet

P4
CROSS SECTIONS
SHEET 61 OF XXX

DESIGN STUDY ONLY

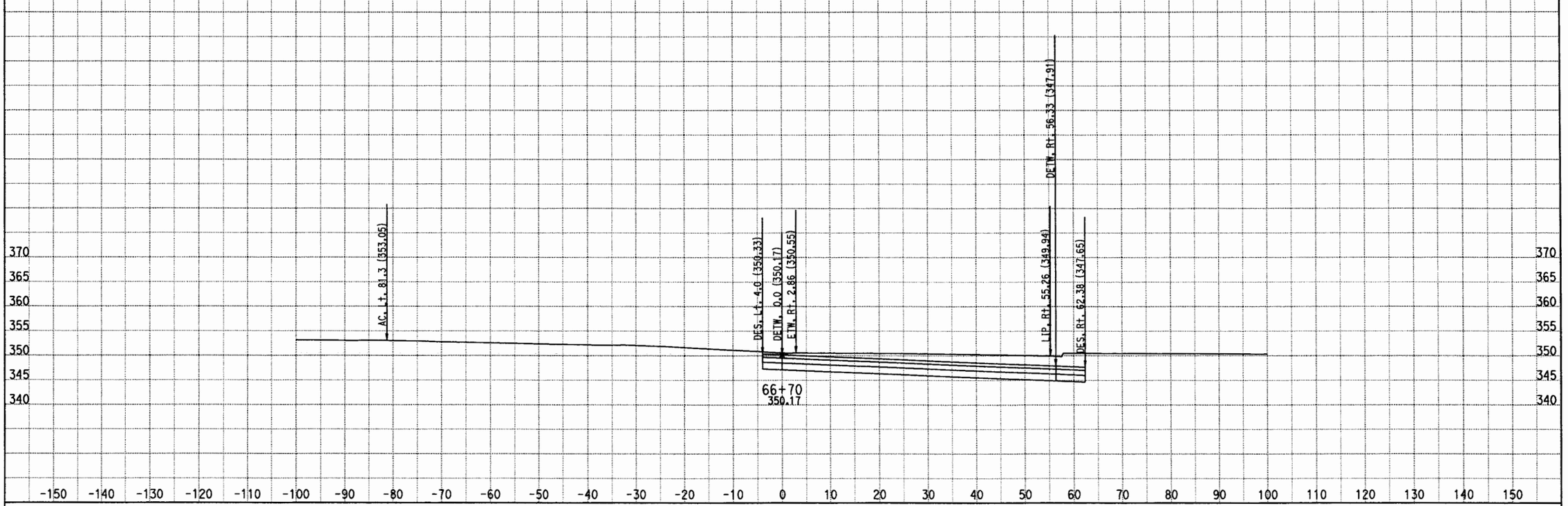

DATE: 7/30/2011
KC Project: 0817B File: D:\EA110781\0817B\PUENTE\HydraulicAccommodP4\p4cxh.ear

DIST/CO/RTE/PM: 07/LA/RTE 10
PROJECT ID: 0700000085

SCALE: 1" = 10' Horiz.
1" = 10' Vert.
All Dimensions are US Survey Feet

P4
CROSS SECTIONS
SHEET 62 OF XXX

DESIGN STUDY ONLY

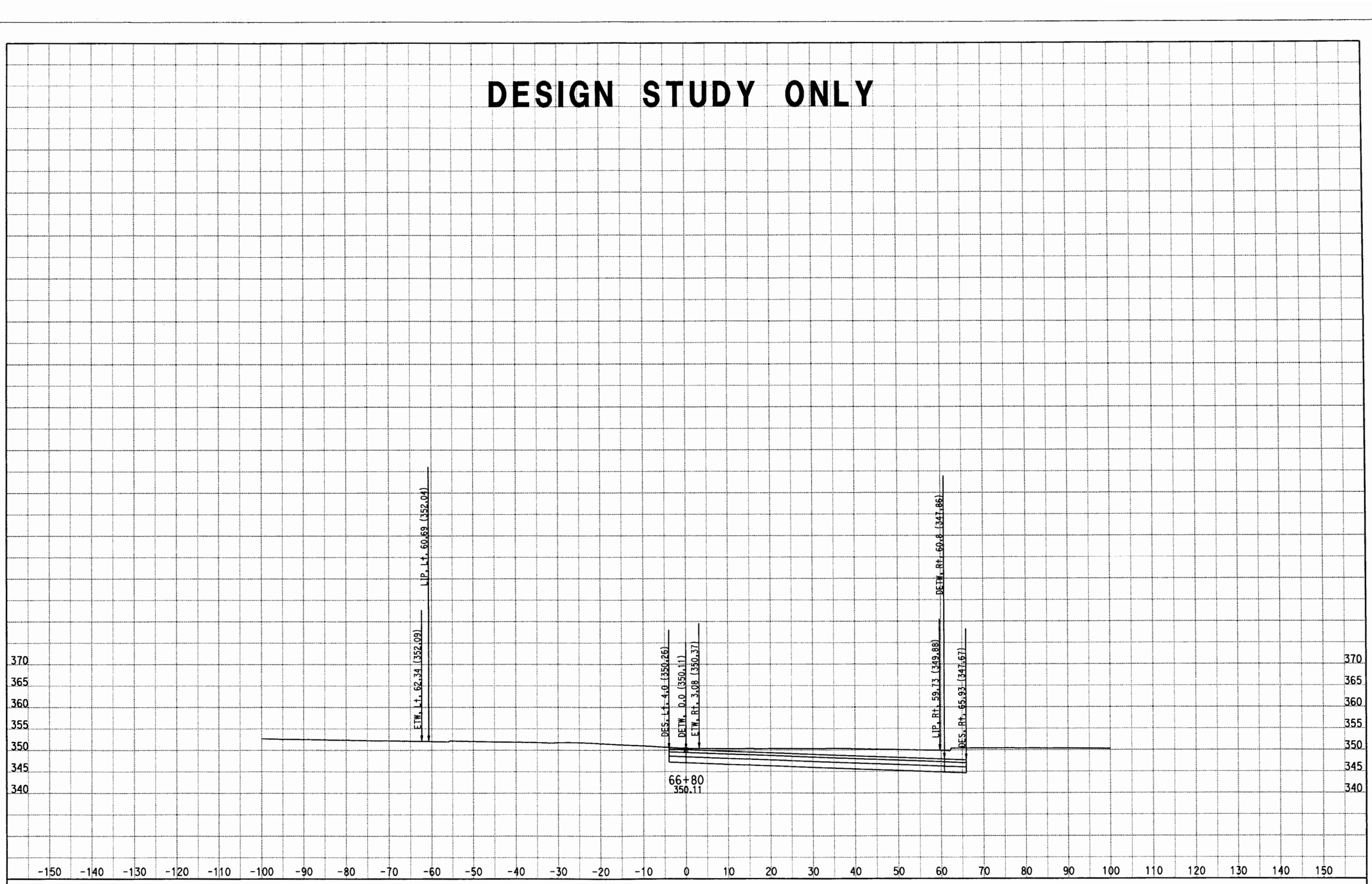

DATE: 7/30/2011
KC Project: 0817B File: D:\EA110781\0817B\PUENTE\HydraulicAccommodP4\p4cxh.ear

DIST/CO/RTE/PM: 07/LA/RTE 10
PROJECT ID: 0700000085

SCALE: 1" = 10' Horiz.
1" = 10' Vert.
All Dimensions are US Survey Feet

P4
CROSS SECTIONS
SHEET 63 OF XXX

DESIGN STUDY ONLY

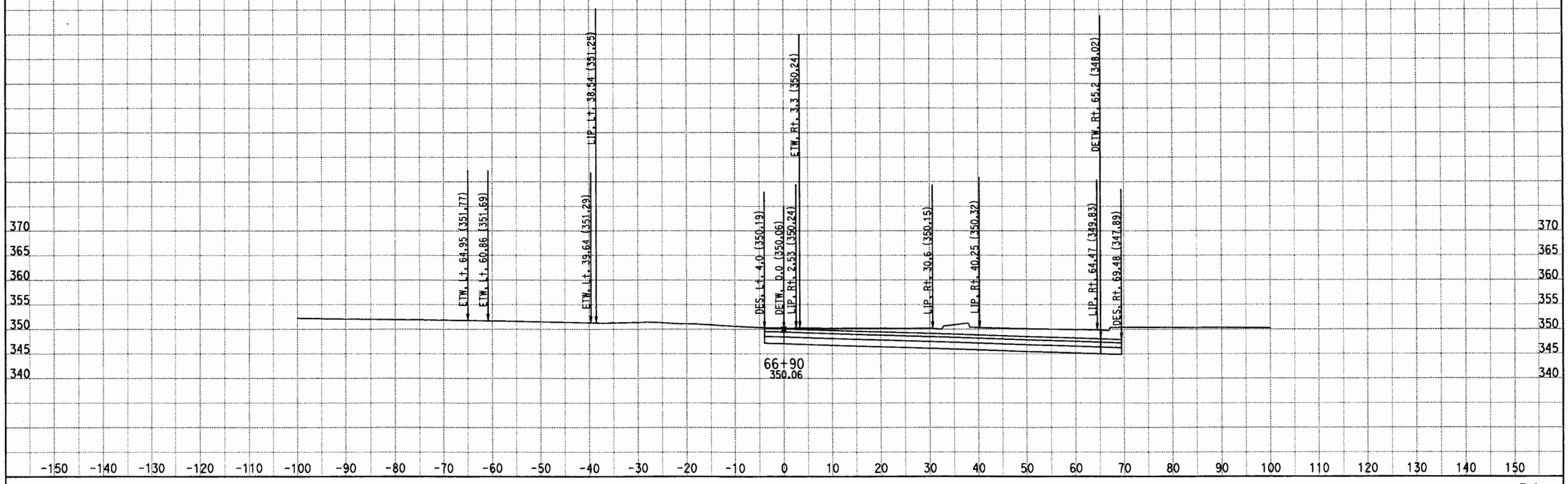

DATE: 7/30/2011

KC Project: 0817B File: D:\EA110781\0817B\PUENTE\HydraulicAccommodP4\p4cxh.ear

DIST/CO/RTE/PM: 07/LA/RTE 10

PROJECT ID: 0700000085

SCALE: 1" = 10' Horiz.
1" = 10' Vert.

All Dimensions are US Survey Feet

P4

CROSS SECTIONS

SHEET 64 OF XXX

DESIGN STUDY ONLY

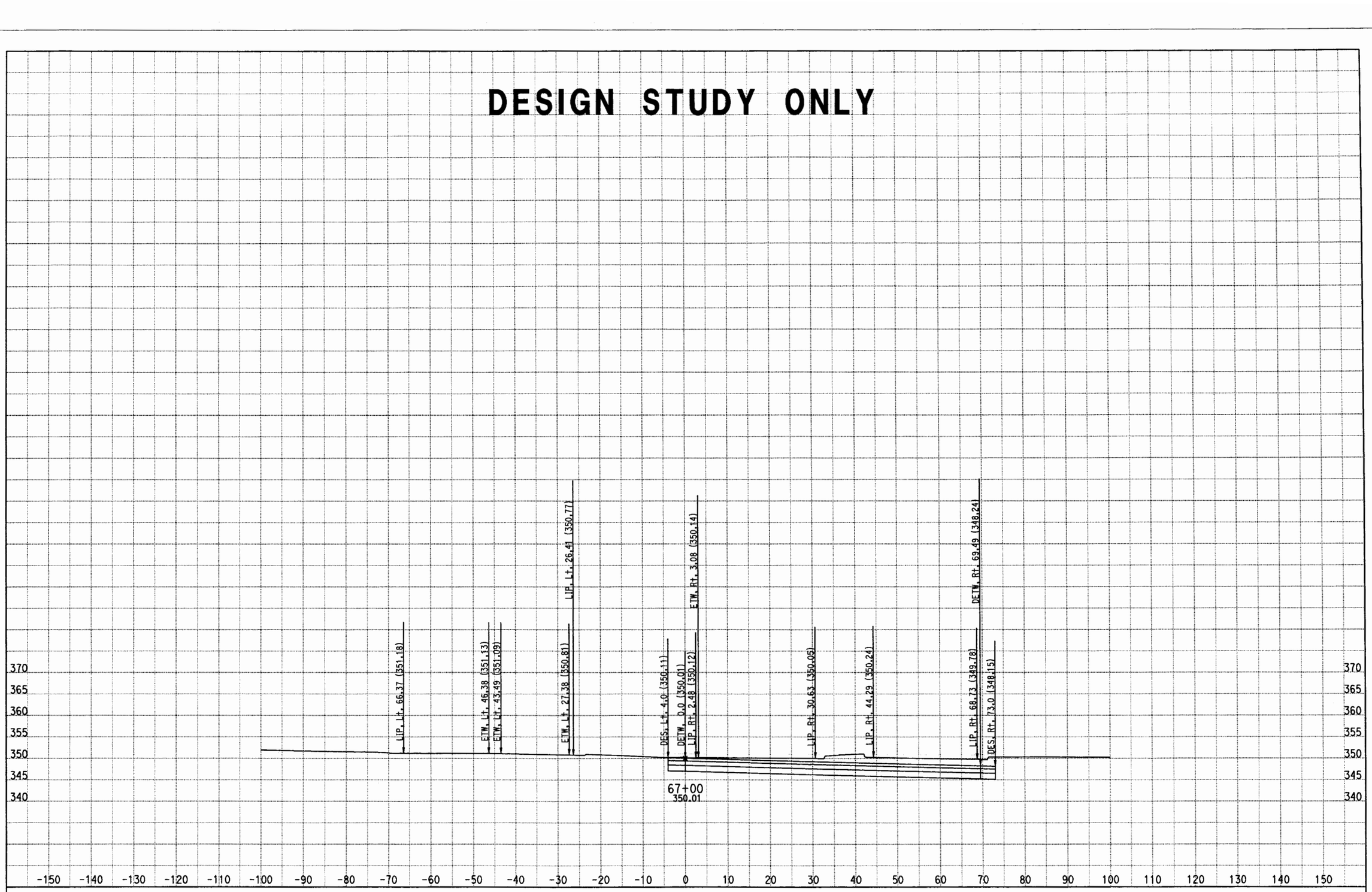

DATE: 7/30/2011
KC Project: 0817B File: D:\EA110781\0817B\PUENTE\HydraulicAccommodP4\p4cxh.ear

DIST/CO/RTE/PM: 07/LA/RTE 10
PROJECT ID: 0700000085

SCALE: 1" = 10' Horiz.
1" = 10' Vert.

All Dimensions are US Survey Feet

P4
CROSS SECTIONS
SHEET 65 OF XXX

DESIGN STUDY ONLY

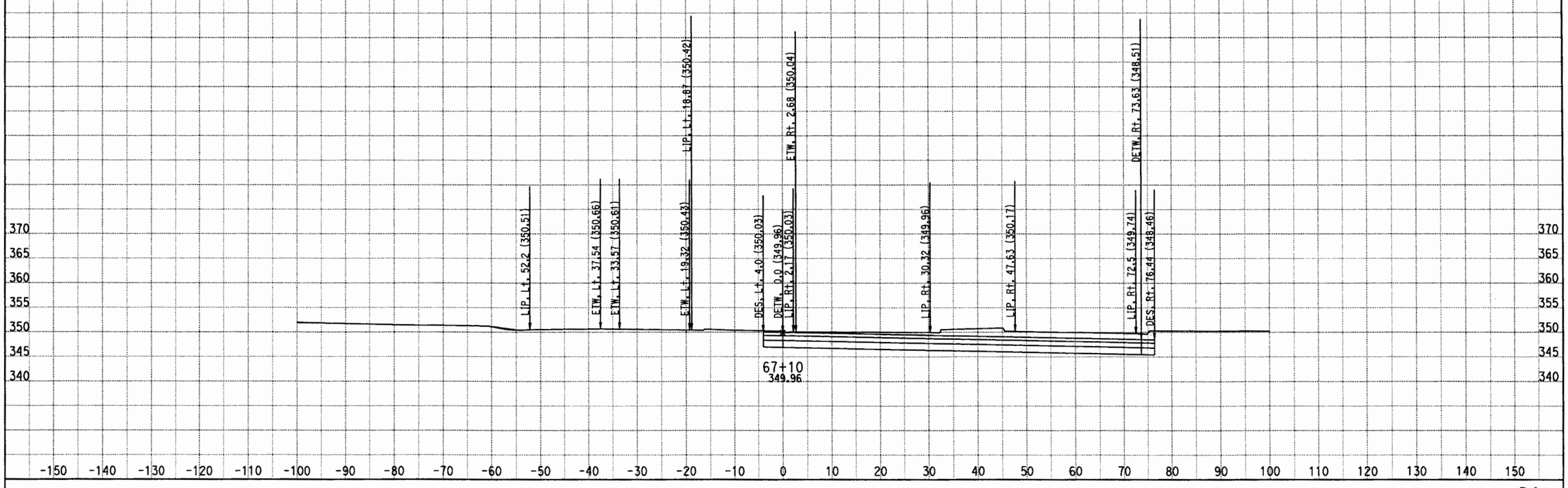

DATE: 7/30/2011
KC Project: 0817B File: D:\EA110781\0817B\PUENTE\HydraulicAccommodP4\p4cxh.ear

DIST/CO/RTE/PM: 07/LA/RTE 10
PROJECT ID: 0700000085

SCALE: 1" = 10' Horiz.
1" = 10' Vert.
All Dimensions are US Survey Feet

P4
CROSS SECTIONS
SHEET 66 OF XXX

DESIGN STUDY ONLY

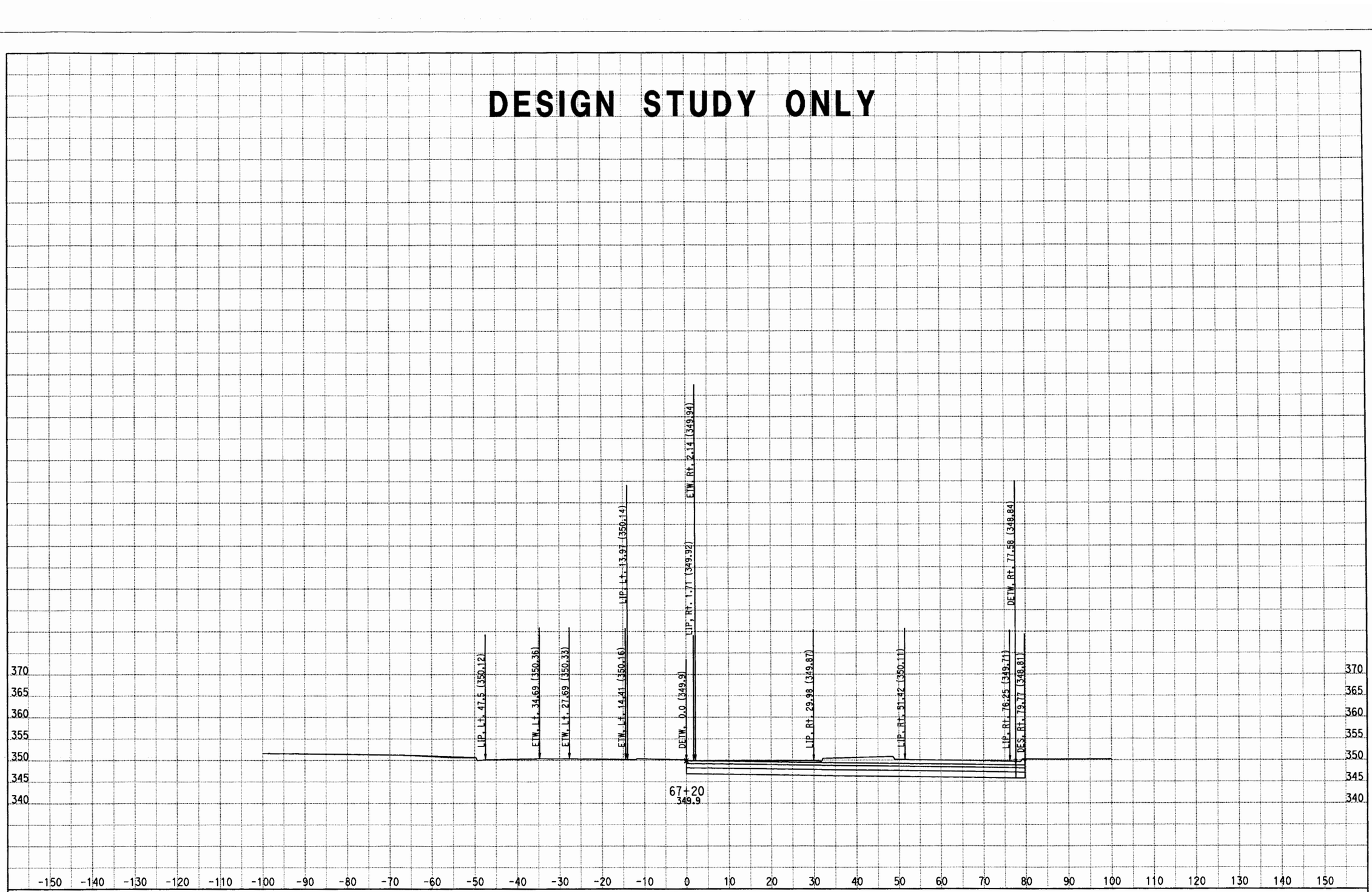

DATE: 7/30/2011
KC Project: 0817B File: D:\EA110781\0817B\PUENTE\HydraulicAccommodP4\p4cxh.ear

DIST/CO/RTE/PM: 07/LA/RTE 10
PROJECT ID: 0700000085

SCALE: 1" = 10' Horiz.
1" = 10' Vert.
All Dimensions are US Survey Feet

P4
CROSS SECTIONS
SHEET 67 OF XXX

DESIGN STUDY ONLY

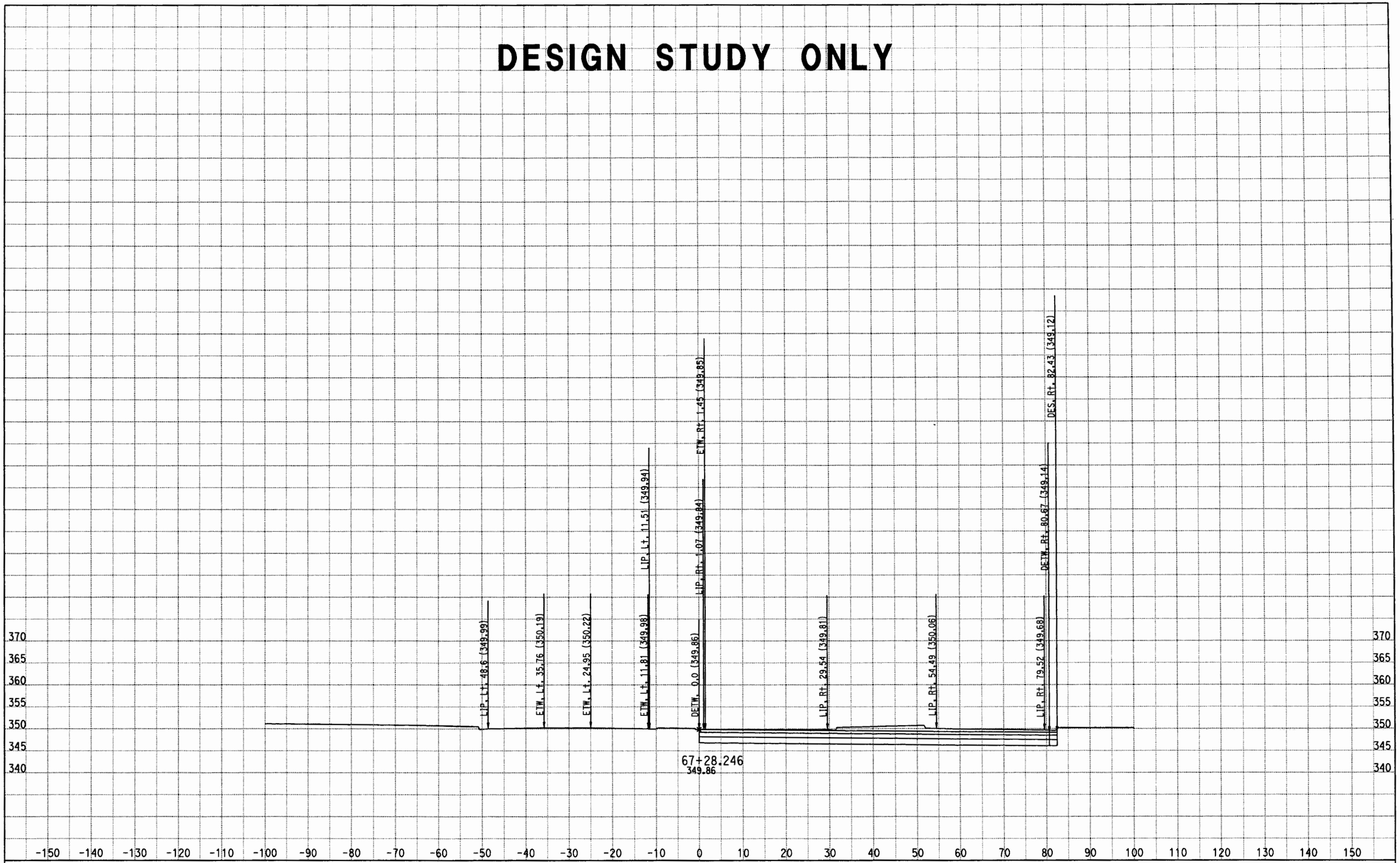

DATE: 7/30/2011
KC Project: 0817B File: D:\EA110781\0817B\PUENTE\HydraulicAccommodP4\p4cxh.ear

DIST/CO/RTE/PM: 07/LA/RTE 10
PROJECT ID: 0700000085

SCALE: 1" = 10' Horiz.
1" = 10' Vert.

All Dimensions are US Survey Feet

P4
CROSS SECTIONS
SHEET 68 OF XXX

DESIGN STUDY ONLY

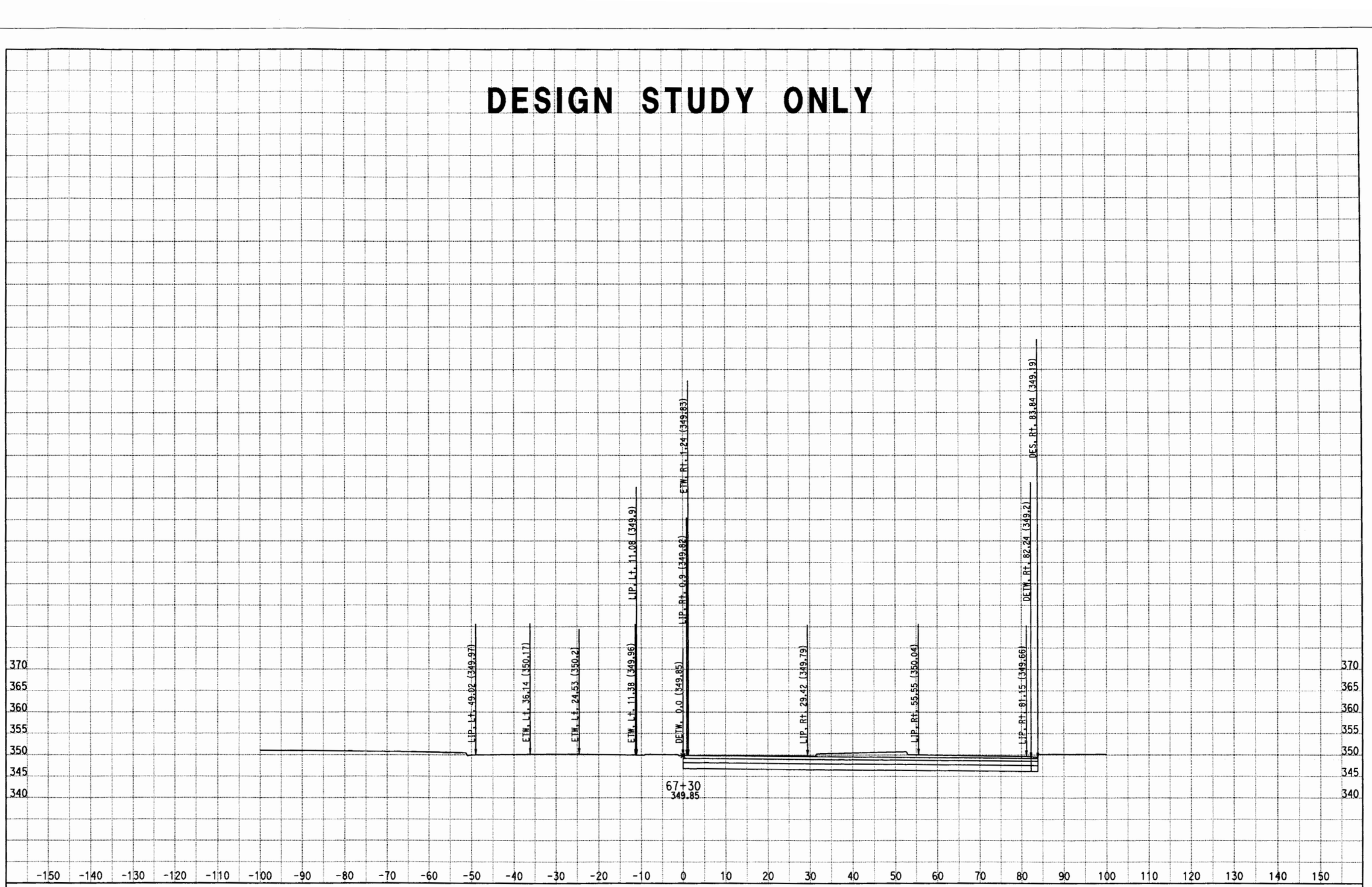

DATE: 7/30/2011
KC Project: 0817B File: D:\EA110781\0817B\PUENTE\HydraulicAccommodP4\p4cxh.ear

DIST/CO/RTE/PM: 07/LA/RTE 10
PROJECT ID: 0700000085

SCALE: 1" = 10' Horiz.
1" = 10' Vert.
All Dimensions are US Survey Feet

P4
CROSS SECTIONS
SHEET 69 OF XXX

DESIGN STUDY ONLY

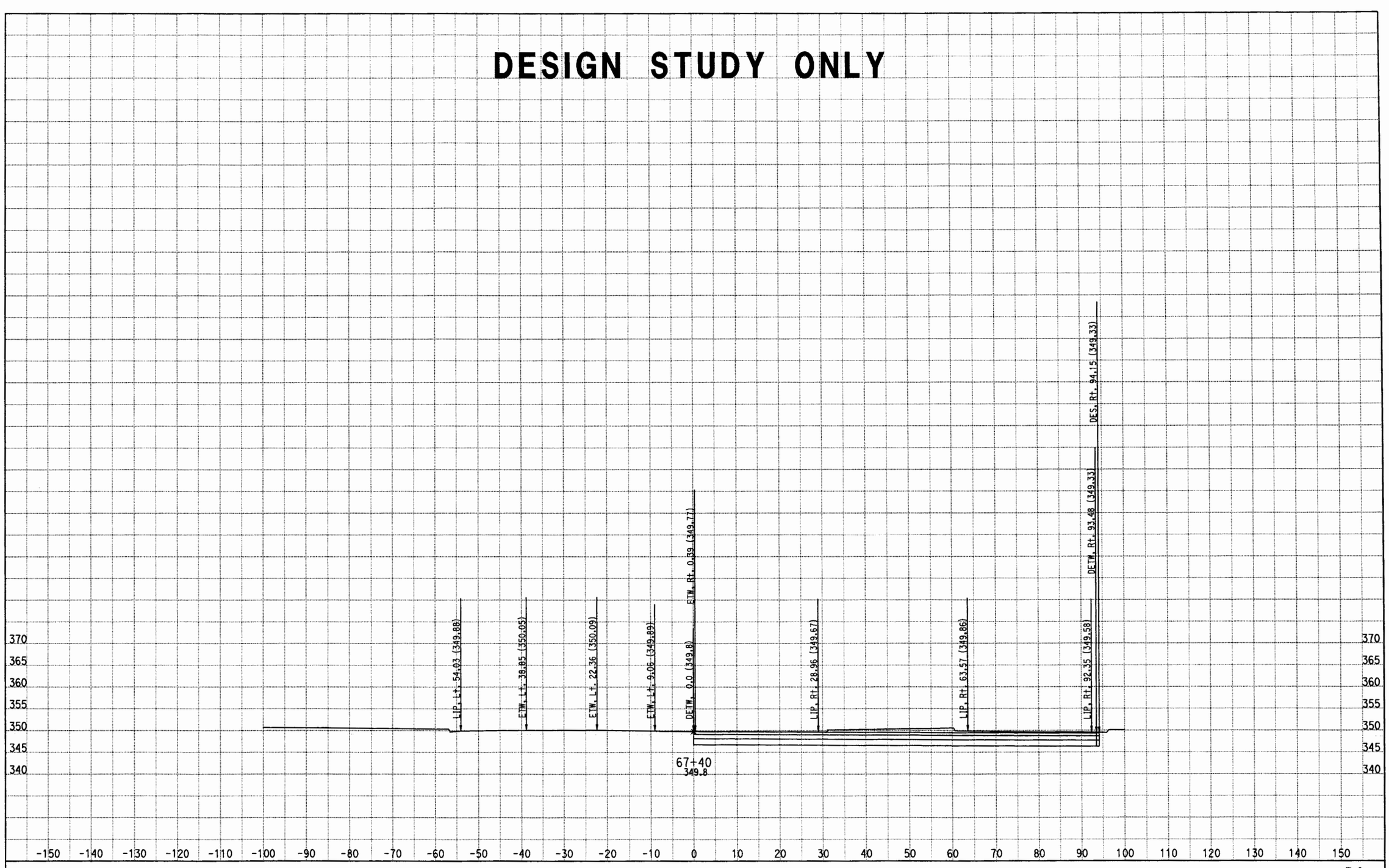

DATE: 7/30/2011
KC Project: 0817B File: D:\EA110781\0817B\PUENTE\HydraulicAccommodP4\p4cxh.ear

DIST/CO/RTE/PM: 07/LA/RTE 10
PROJECT ID: 0700000085

SCALE: 1" = 10' Horiz.
1" = 10' Vert.
All Dimensions are US Survey Feet

P4
CROSS SECTIONS
SHEET 70 OF XXX

DESIGN STUDY ONLY

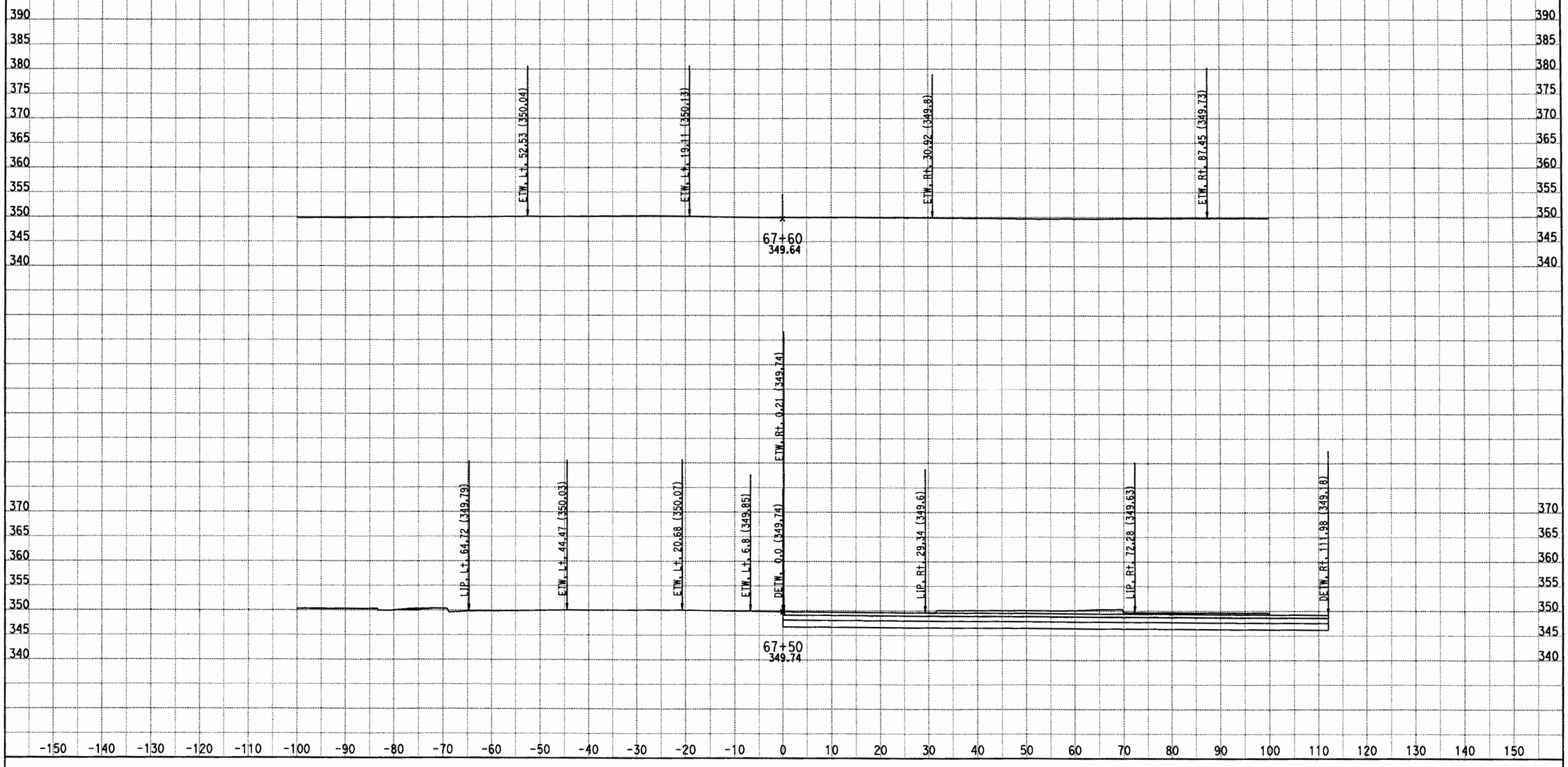

DATE: 7/30/2011

KC Project: 0817B File: D:\EA110781\0817B\PUENTE\HydraulicAccommodP4\p4cxh.ear

DIST/CO/RTE/PM: 07/LA/RTE 10

PROJECT ID: 0700000085

SCALE: 1" = 10' Horiz.
1" = 10' Vert.

All Dimensions are US Survey Feet

P4

CROSS SECTIONS

SHEET 71 OF XXX

DESIGN STUDY ONLY

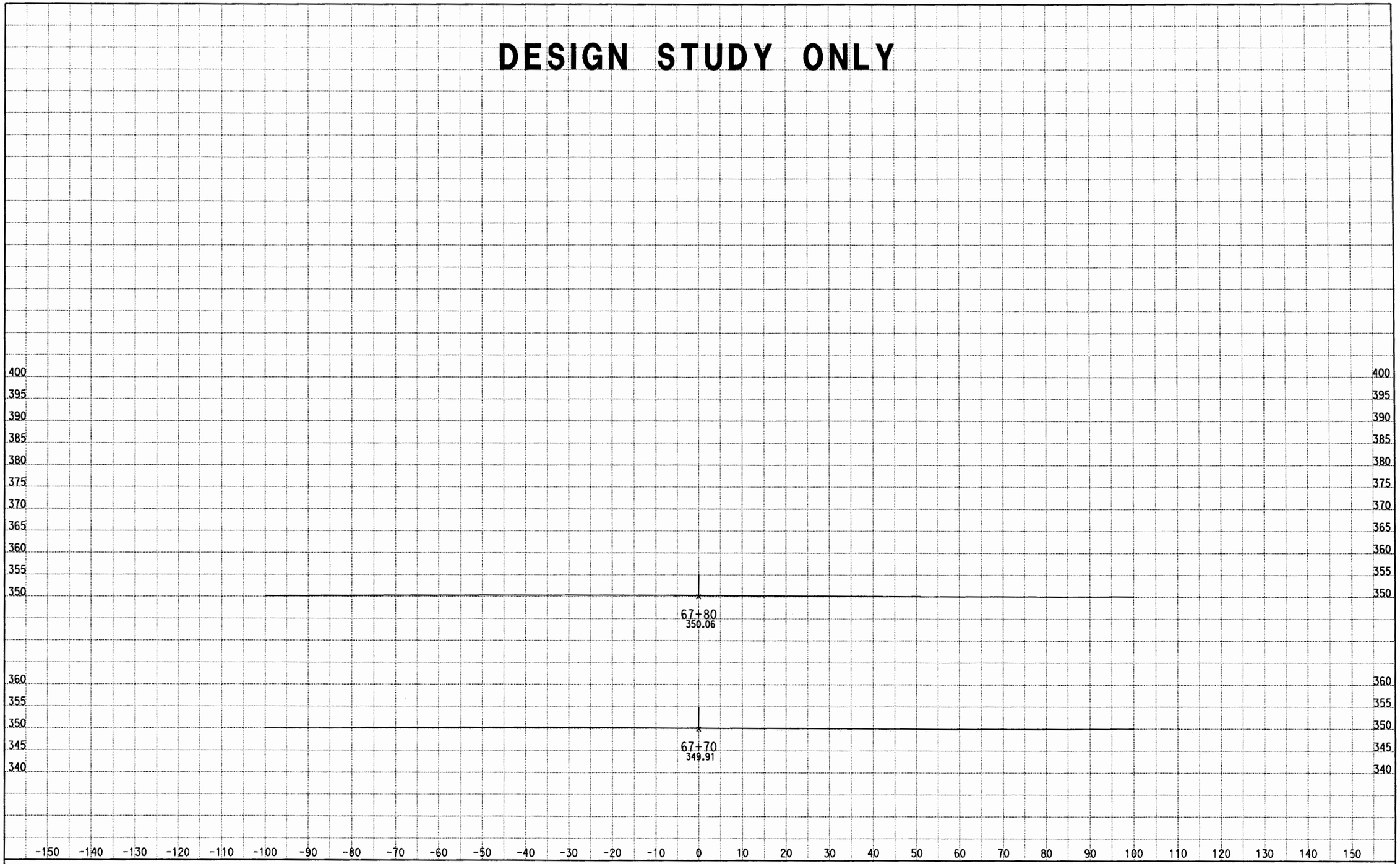

DATE: 7/30/2011

KC Project: 0817B File: D:\EA110781\0817B\PUENTE\HydraulicAccommodP4\p4cxh.ear

DIST/CO/RTE/PM: 07/LA/RTE 10

PROJECT ID: 0700000085

SCALE: 1" = 10' Horiz.
1" = 10' Vert.

All Dimensions are US Survey Feet

P4

CROSS SECTIONS

SHEET 72 OF XXX

DESIGN STUDY ONLY

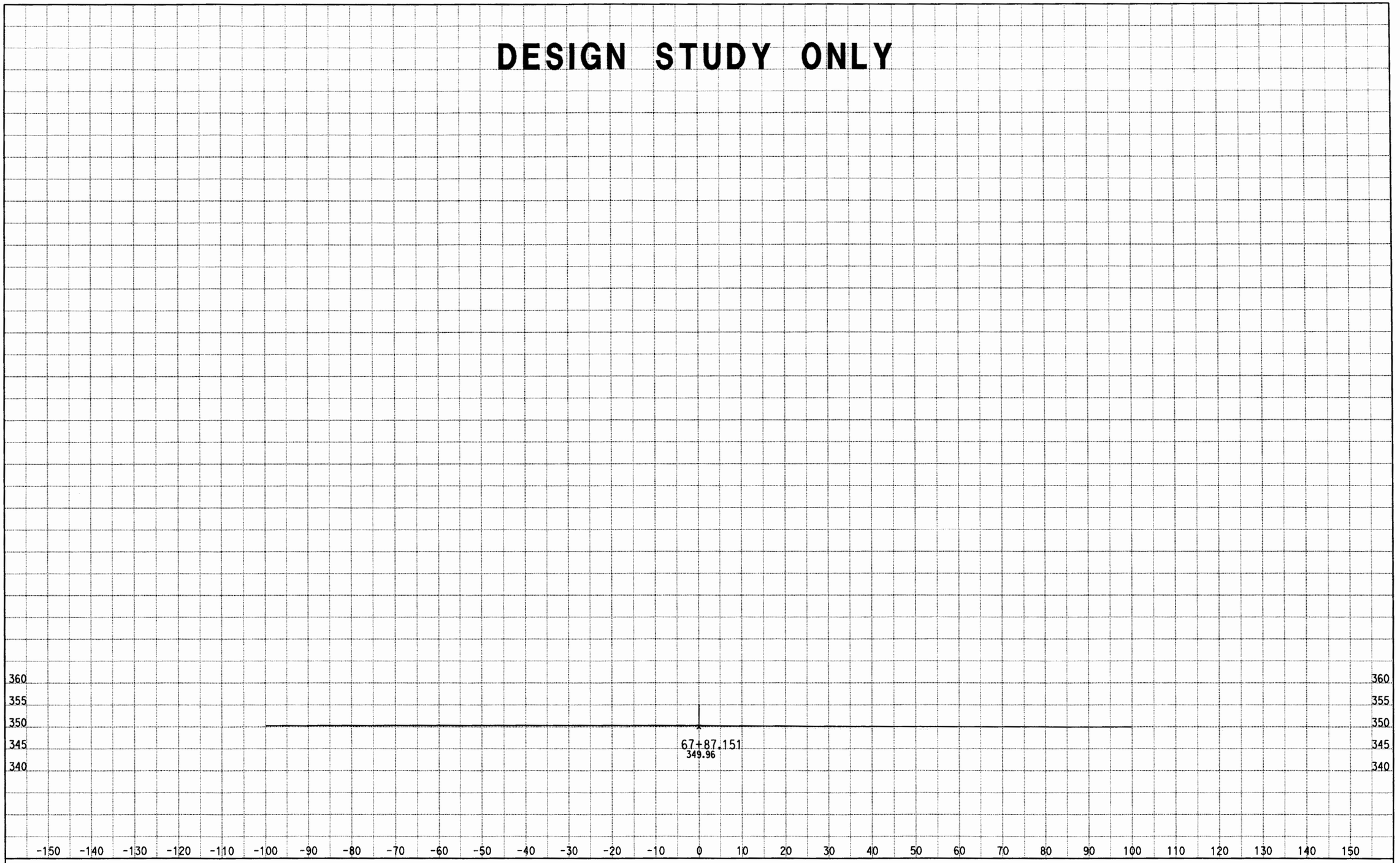

DATE: 7/30/2011

KC Project: 0817B File: D:\EA110781\0817B\PUENTE\HydraulicAccommodP4\p4cxh.ear

DIST/CO/RTE/PM: 07/LA/RTE 10

PROJECT ID: 0700000085

SCALE: 1" = 10' Horiz.
1" = 10' Vert.

All Dimensions are US Survey Feet

P4
CROSS SECTIONS

SHEET 73 OF XXX

P5 RAMP

DESIGN STUDY ONLY

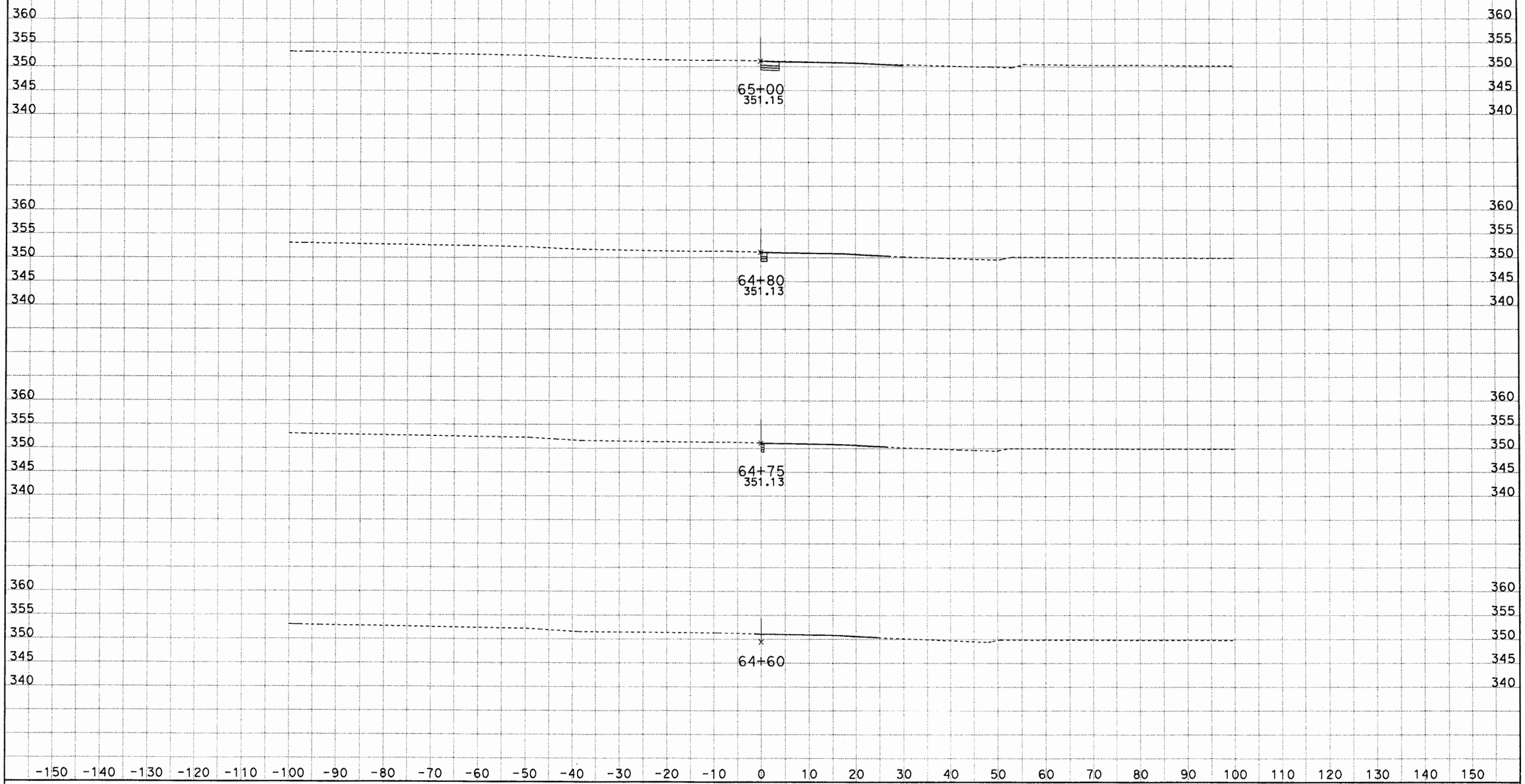

CREATED BY: G NAVARRO
DATE: 6/27/2012
KC Project: 0817B File: D:\117081\0817b\0817B\GUILLERMO\PUENTE_AVE\P5_BUS-STOP\p5_dsign_xsec_06082012.ear

SCALE: 1" = 10' Horiz.
1" = 10' Vert.

All Dimensions are US Survey Feet

P5
CROSS SECTIONS
SHEET 1 OF XXX

DESIGN STUDY ONLY

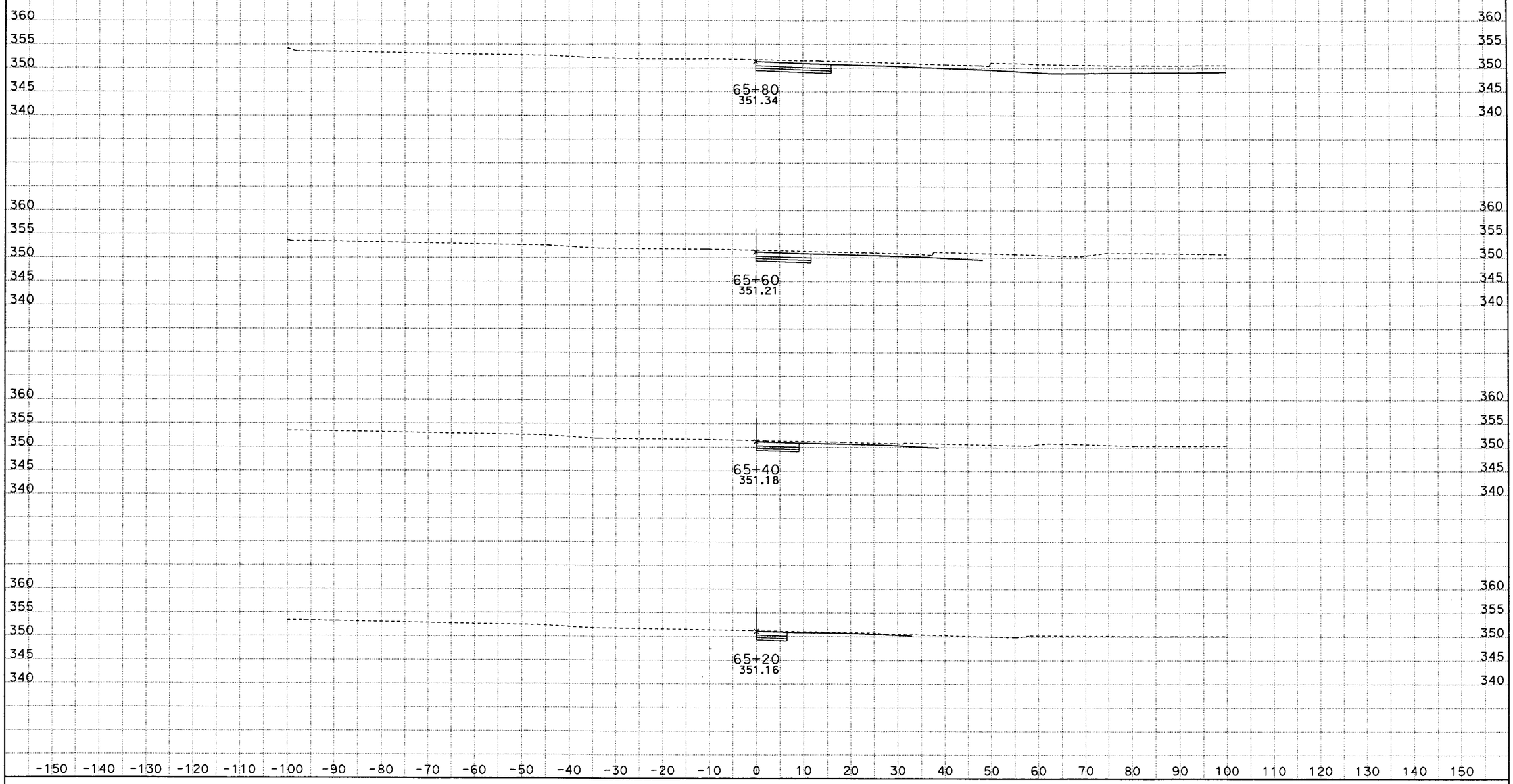

CREATED BY: G NAVARRO
DATE: 6/27/2012
KC Project: 0817B File: D:\117081\0817b\0817B\GUILLERMO\PUENTE_AVE\P5_BUS-STOP\p5_dsign_xsec_06082012.ear

SCALE: 1" = 10' Horiz.
1" = 10' Vert.

All Dimensions are US Survey Feet

P5
CROSS SECTIONS
SHEET 2 OF XXX

DESIGN STUDY ONLY

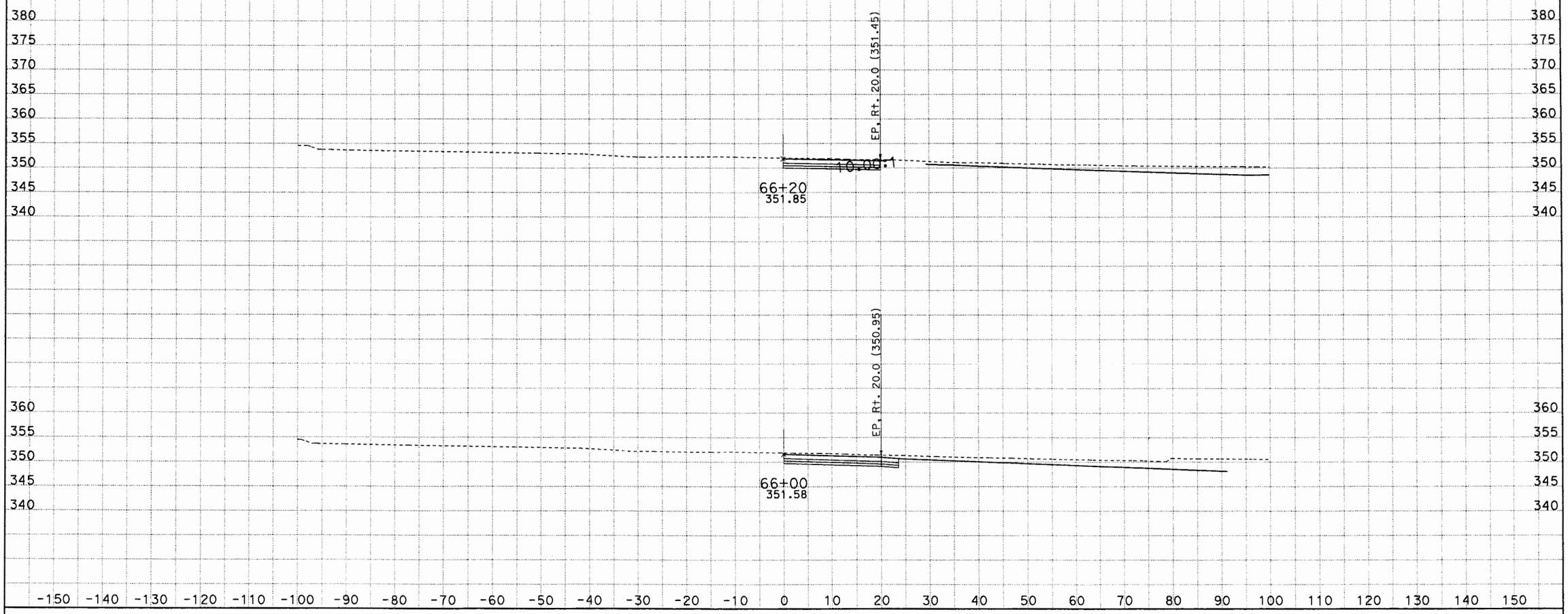

CREATED BY: G NAVARRO
DATE: 6/27/2012
KC Project: 0817B File: D:\117081\0817b\0817B\GUILLERMO\PUENTE_AVE\P5_BUS-STOP\p5_dsign_xsec_06082012.ear

SCALE: 1" = 10' Horiz.
1" = 10' Vert.

All Dimensions are US Survey Feet

P5
CROSS SECTIONS
SHEET 3 OF XXX

DESIGN STUDY ONLY

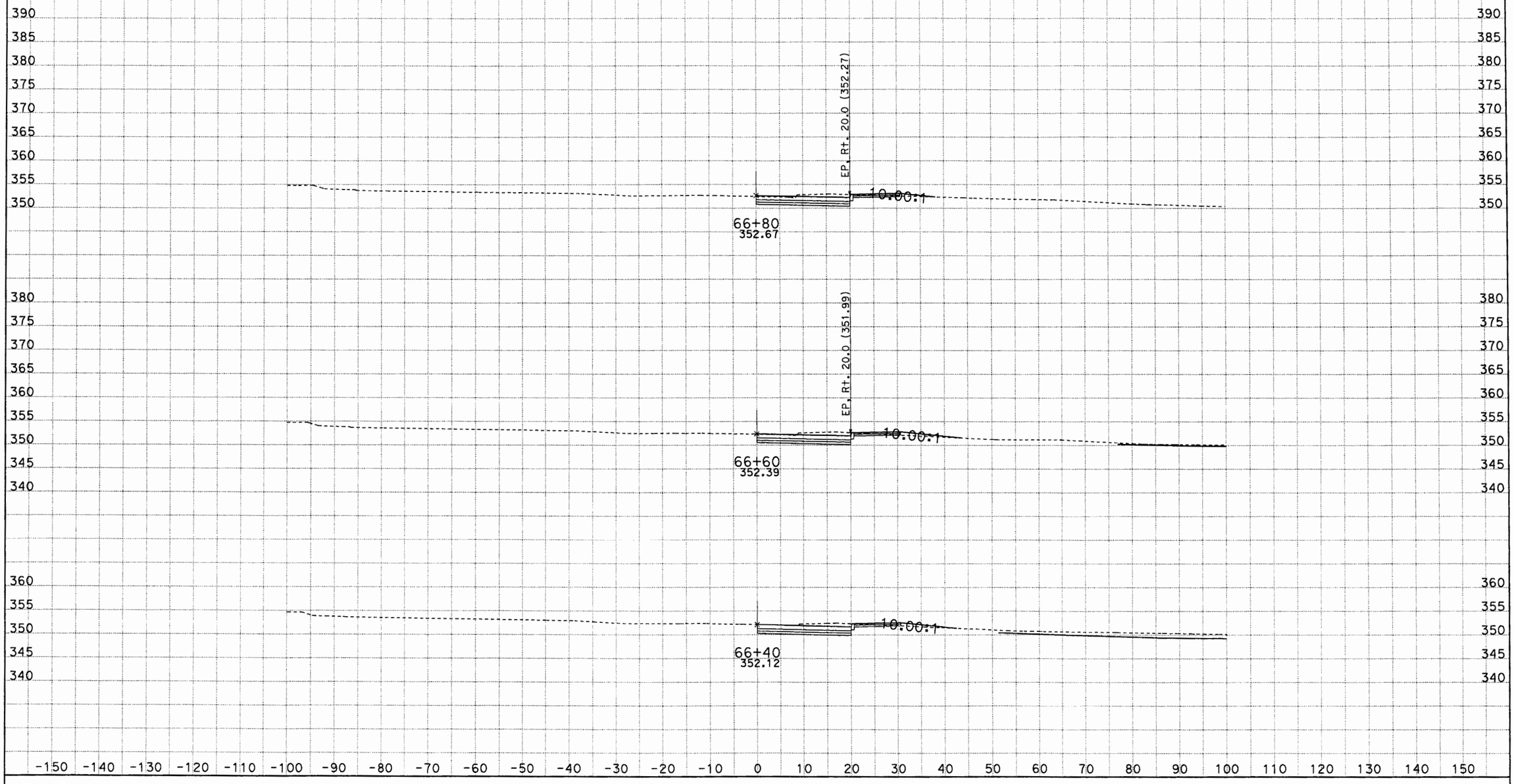

CREATED BY: G NAVARRO
DATE: 6/27/2012
KC Project: 0817B File: D:\117081\0817b\0817B\GUILLERMO\PUENTE_AVE\P5_BUS-STOP\p5_dsign_xsec_06082012.ear

SCALE: 1" = 10' Horiz.
1" = 10' Vert.

All Dimensions are US Survey Feet

P5
CROSS SECTIONS
SHEET 4 OF XXX

DESIGN STUDY ONLY

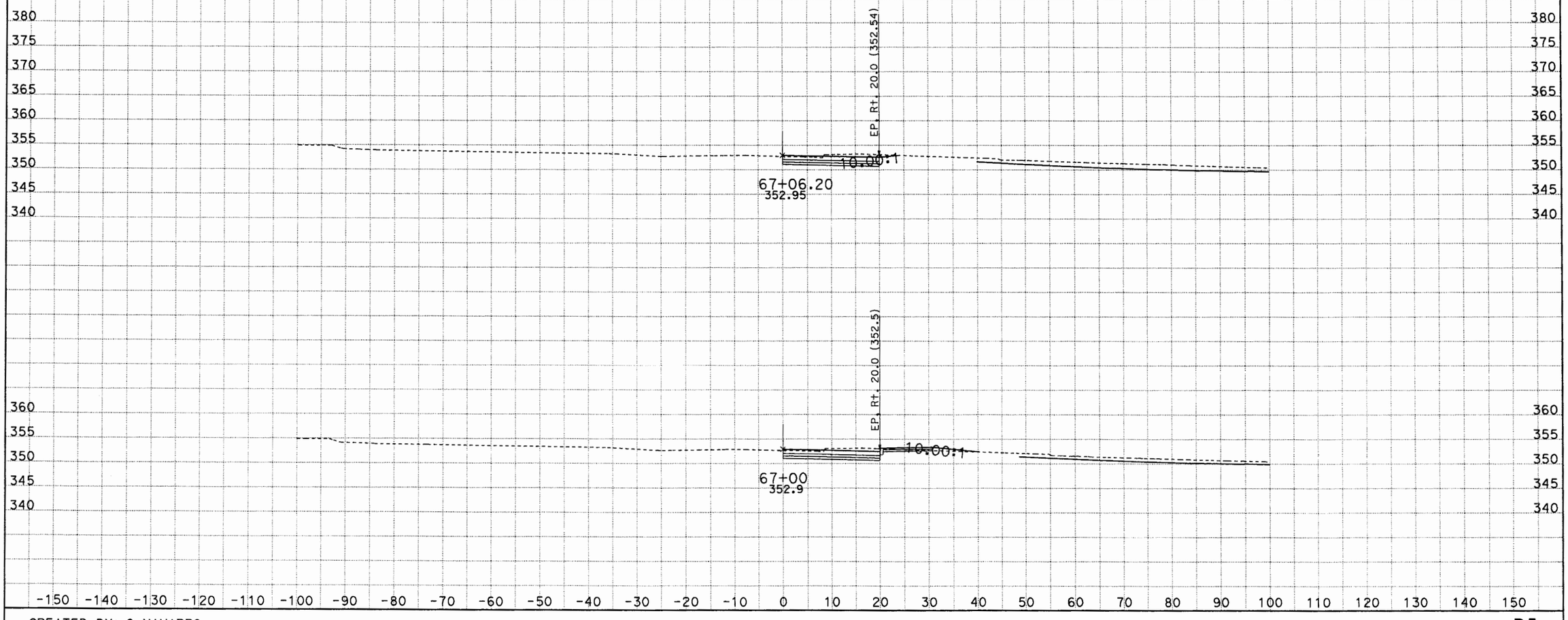

CREATED BY: G NAVARRO
DATE: 6/27/2012
KC Project: 0817B File: D:\117081\0817b\0817B\GUILLERMO\PUENTE_AVE\P5_BUS-STOP\p5_dsign_xsec_06082012.ear

SCALE: 1" = 10' Horiz.
1" = 10' Vert.

All Dimensions are US Survey Feet

P5
CROSS SECTIONS
SHEET 5 OF XXX

DESIGN STUDY ONLY

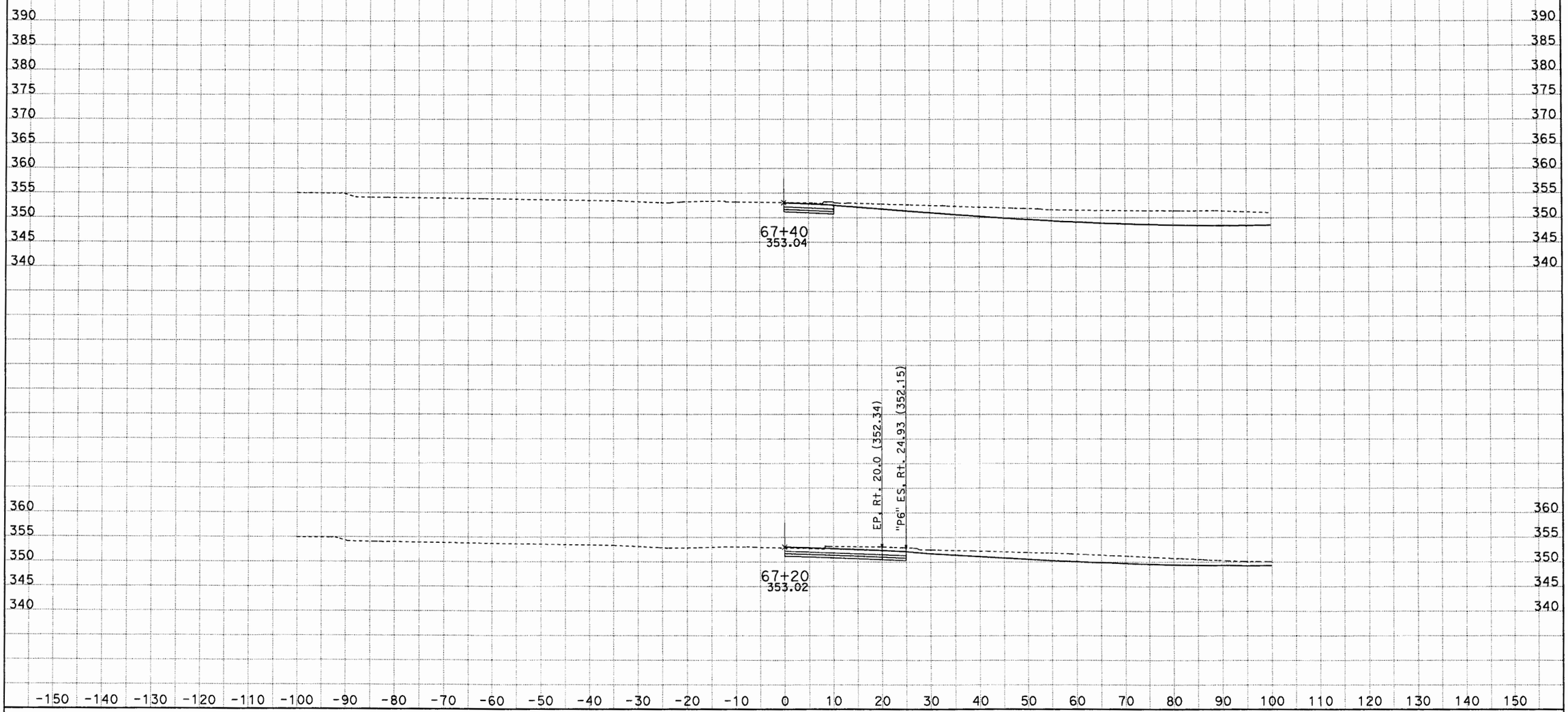

CREATED BY: G NAVARRO
DATE: 6/27/2012
KC Project: 0817B File: D:\117081\0817b\0817B\GUILLERMO\PUENTE_AVE\P5_BUS-STOP\p5_dsign_xsec_06082012.ear

SCALE: 1" = 10' Horiz.
1" = 10' Vert.

All Dimensions are US Survey Feet

P5
CROSS SECTIONS
SHEET 6 OF XXX

DESIGN STUDY ONLY

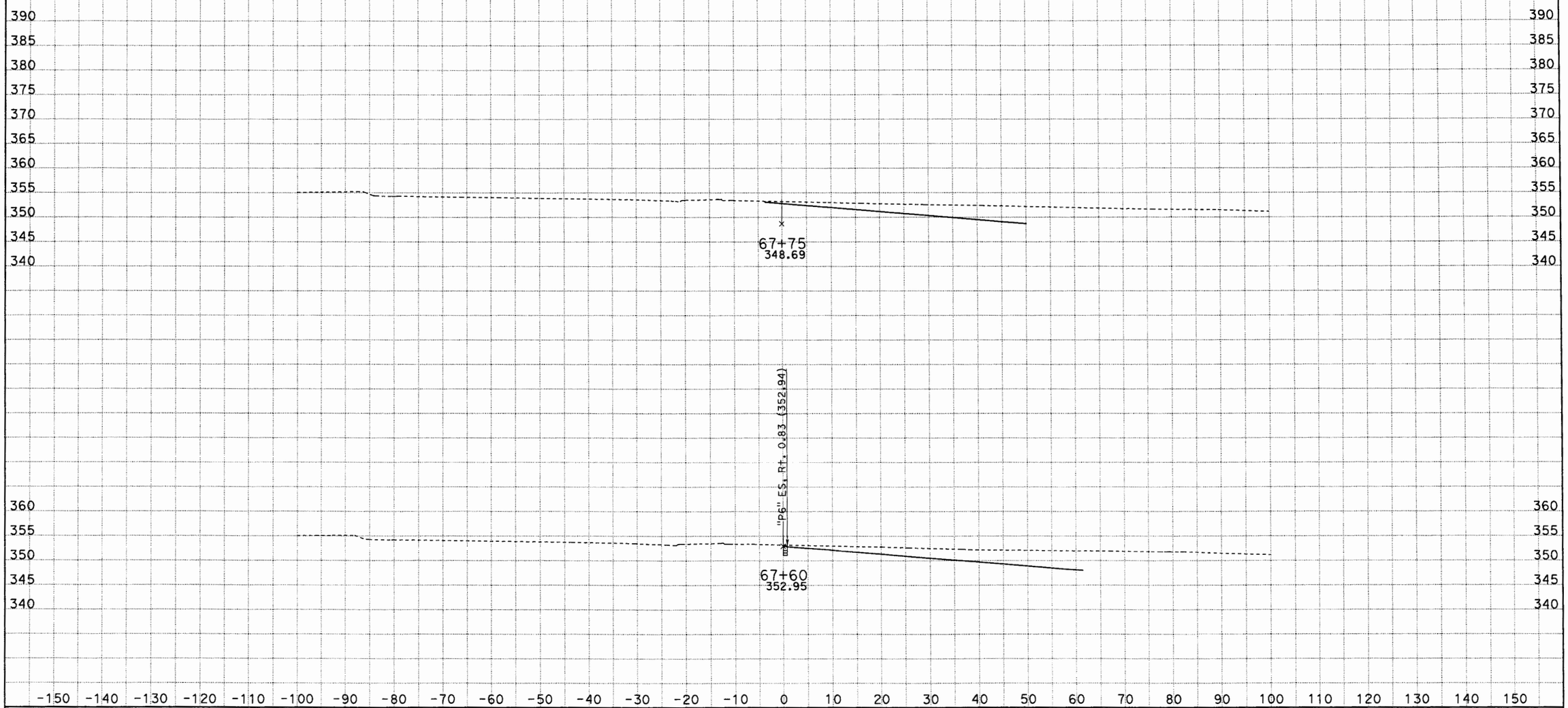

CREATED BY: G NAVARRO
DATE: 6/27/2012
KC Project: 0817B File: D:\117081\0817b\0817B\GUILLERMO\PUENTE_AVE\P5_BUS-STOP\p5_dsign_xsec_06082012.ear

SCALE: 1" = 10' Horiz.
1" = 10' Vert.

All Dimensions are US Survey Feet

P5
CROSS SECTIONS
SHEET 7 OF XXX

P6 RAMP

DESIGN STUDY ONLY

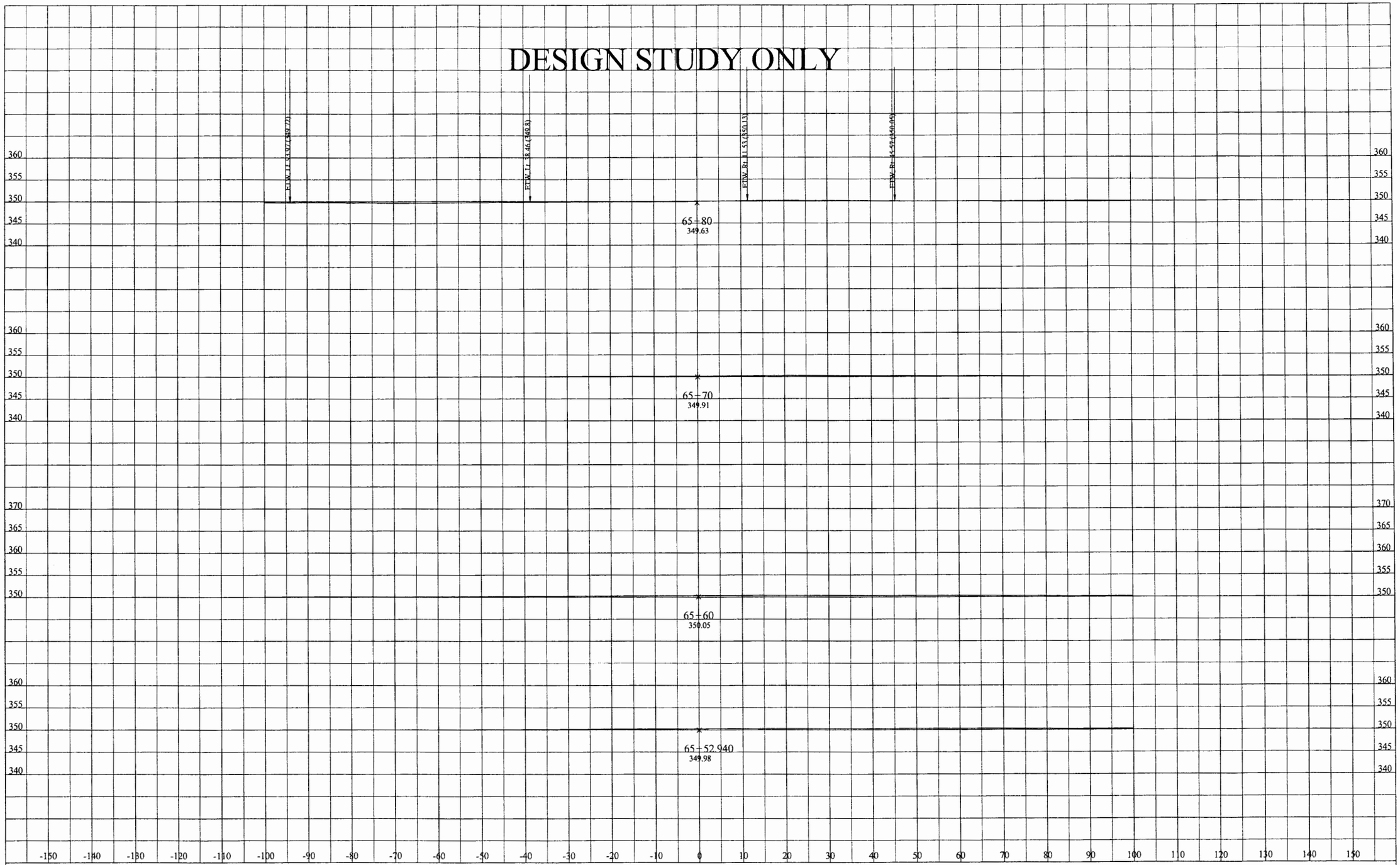

DATE: 6/23/2012

KC Project: 0817B File: D:\EA110781\0817B\PUENTE\100ftCurveP6\p6mod11cx.ear

DIST/CO/RTE/PM: 07/LA/RTE10

PROJECT ID: 0700000085

SCALE: 1" = 10' Horiz.
1" = 10' Vert.

All Dimensions are US Survey Feet

P6
CROSS SECTIONS

SHEET 1 OF XXX

DESIGN STUDY ONLY

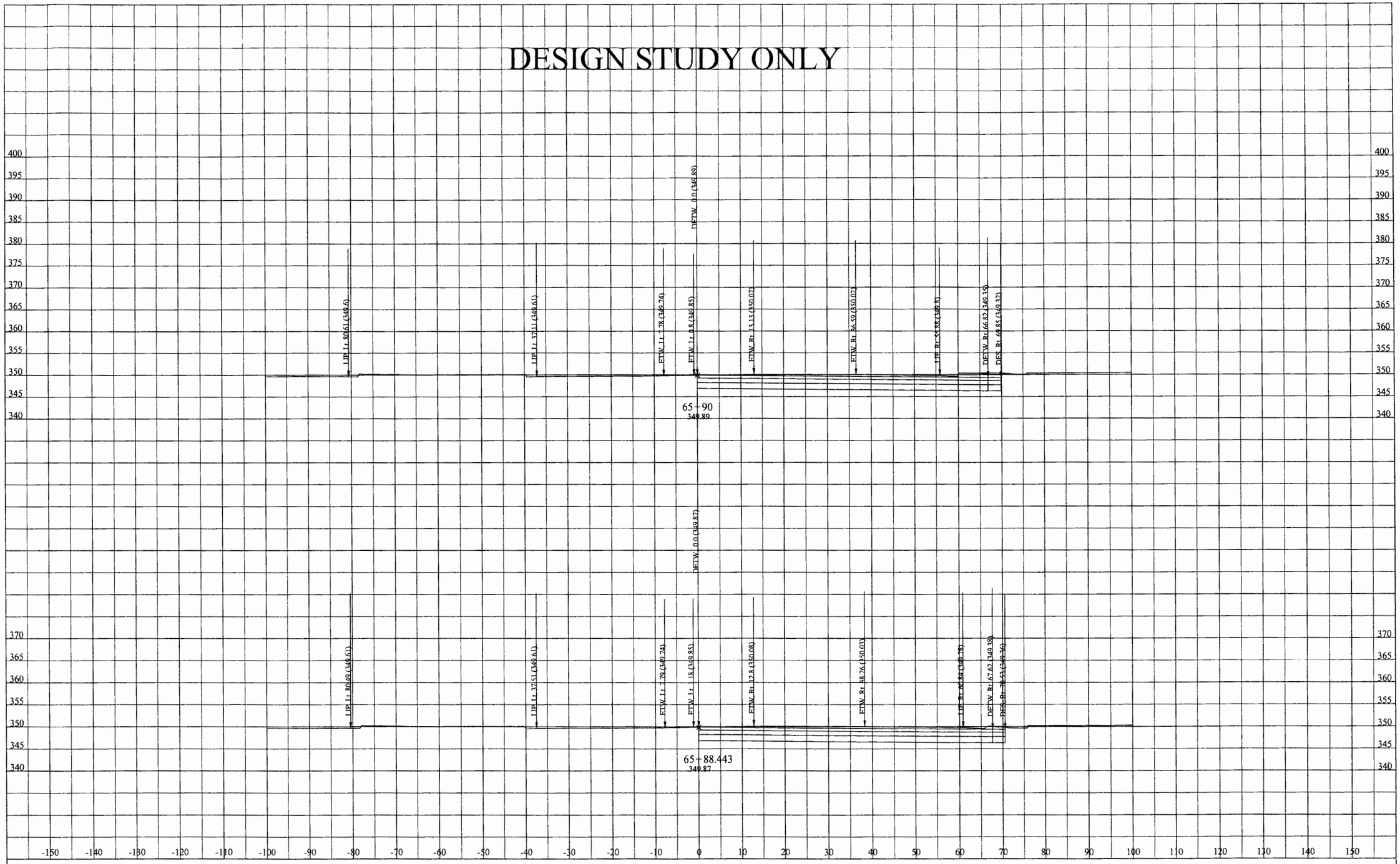

DATE: 6/23/2012

KC Project: 0817B File: D:\EA110781\0817B\PUENTE\100ftCurveP6\p6mod11cx.ear

DIST/CO/RTE/PM: 07/LA/RTE10

PROJECT ID: 0700000085

SCALE: 1" = 10' Horiz.
1" = 10' Vert.

All Dimensions are US Survey Feet

P6
CROSS SECTIONS

SHEET 2 OF XXX

DESIGN STUDY ONLY

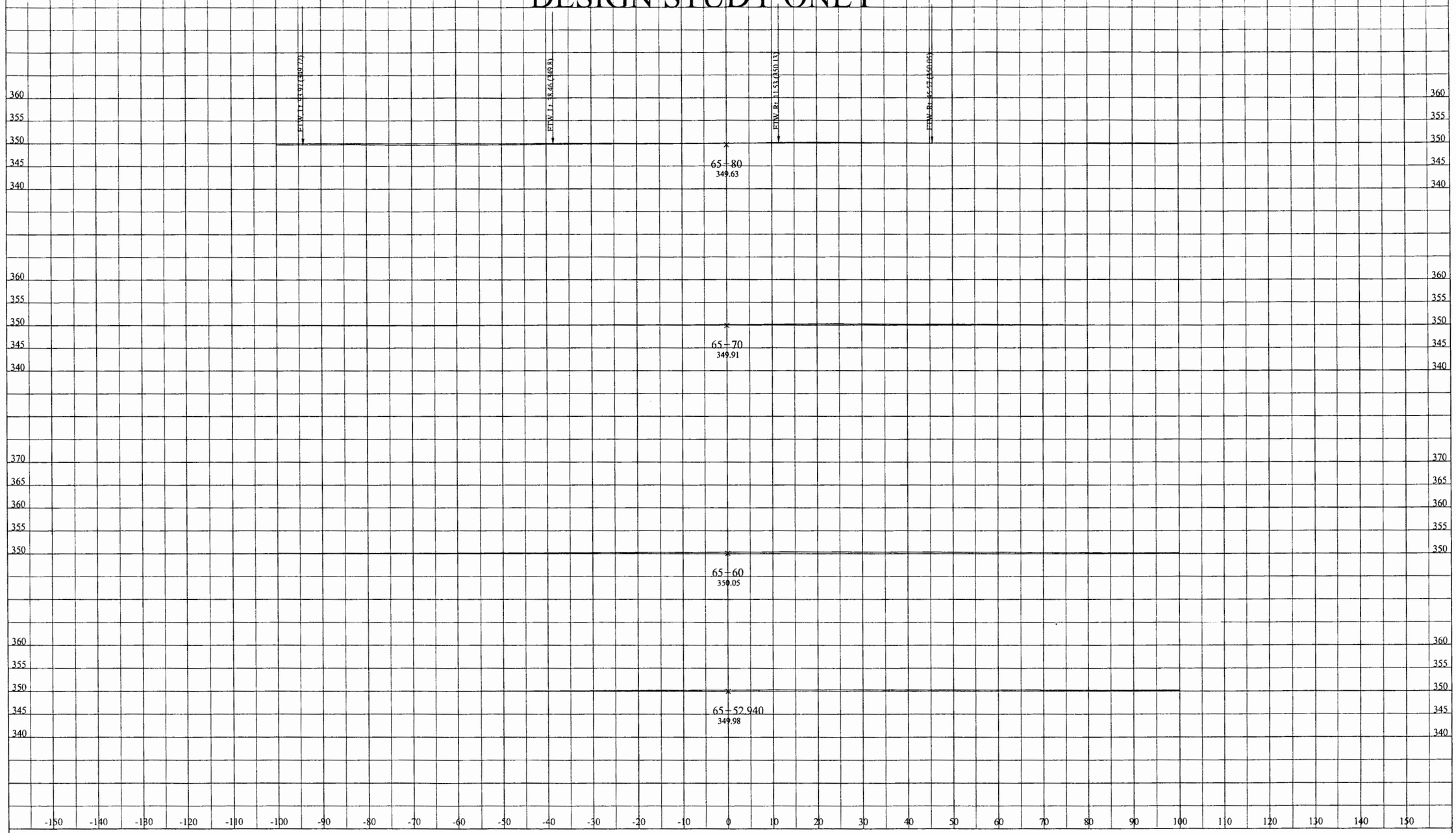

DATE: 6/23/2012

KC Project: 0817B File: D:\EA110781\0817B\PUENTE\100ftCurveP6\p6mod11cx.ear

DIST/CO/RTE/PM: 07/LA/RTE10

PROJECT ID: 0700000085

SCALE: 1" = 10' Horiz.
1" = 10' Vert.

All Dimensions are US Survey Feet

P6

CROSS SECTIONS

SHEET 1 OF XXX

DESIGN STUDY ONLY

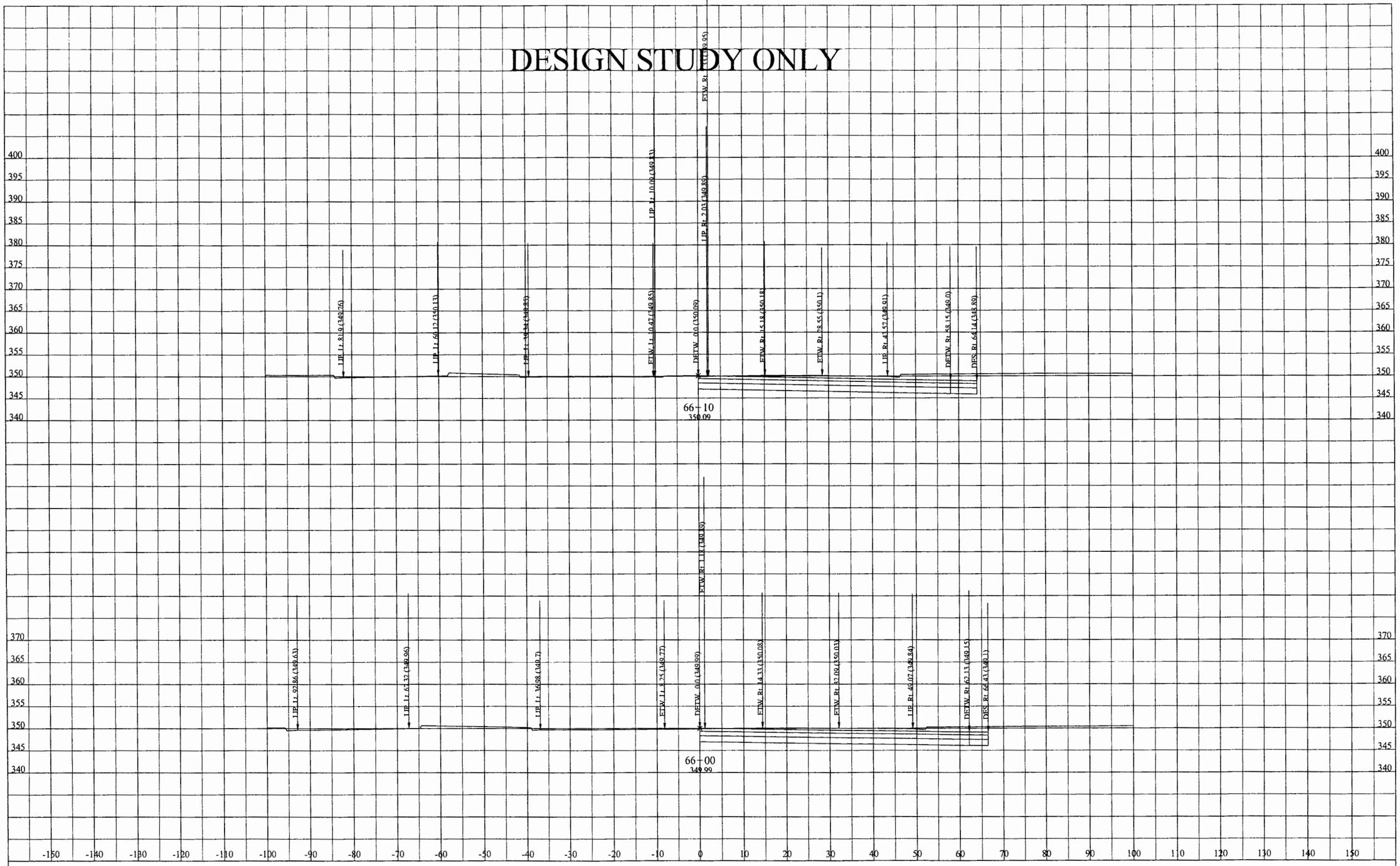

DATE: 6/23/2012

KC Project: 0817B File: D:\EA110781\0817B\PUENTE\100ftCurveP6\p6mod11cx.ear

DIST/CO/RTE/PM: 07/LA/RTE10

PROJECT ID: 0700000085

SCALE: 1" = 10' Horiz.
1" = 10' Vert.

All Dimensions are US Survey Feet

P6

CROSS SECTIONS

SHEET 3 OF XXX

DESIGN STUDY ONLY

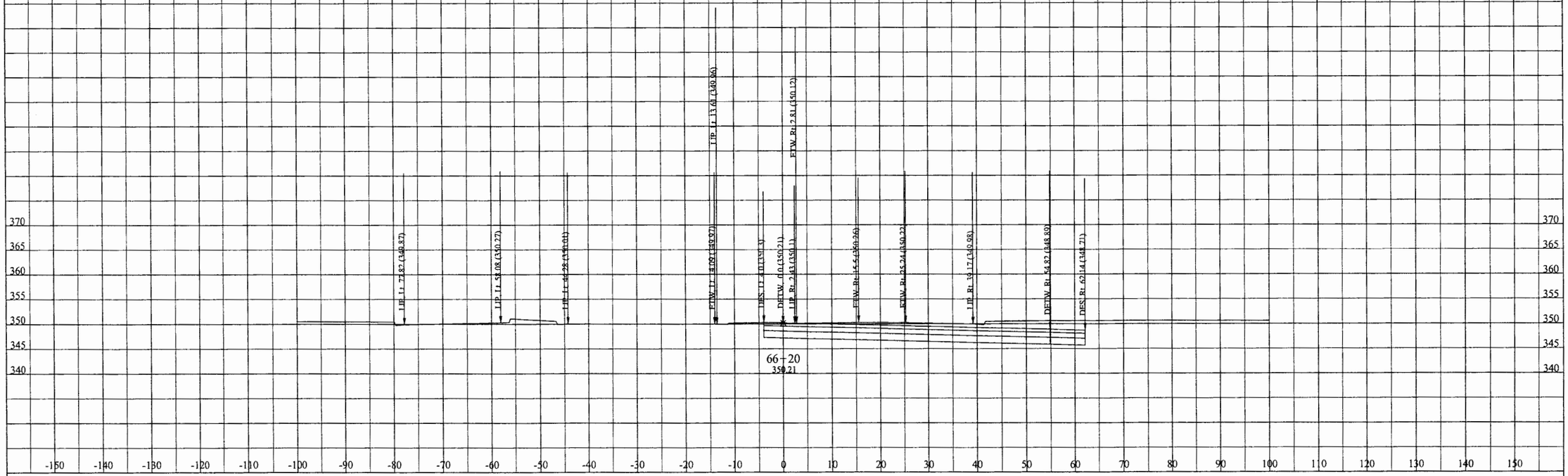

DATE: 6/23/2012

KC Project: 0817B File: D:\EA110781\0817B\PUENTE\100ftCurveP6\p6mod11cx.ear

DIST/CO/RTE/PM: 07/LA/RTE10

PROJECT ID: 0700000085

SCALE: 1" = 10' Horiz.
1" = 10' Vert.

All Dimensions are US Survey Feet

P6

CROSS SECTIONS

SHEET 4 OF XXX

DESIGN STUDY ONLY

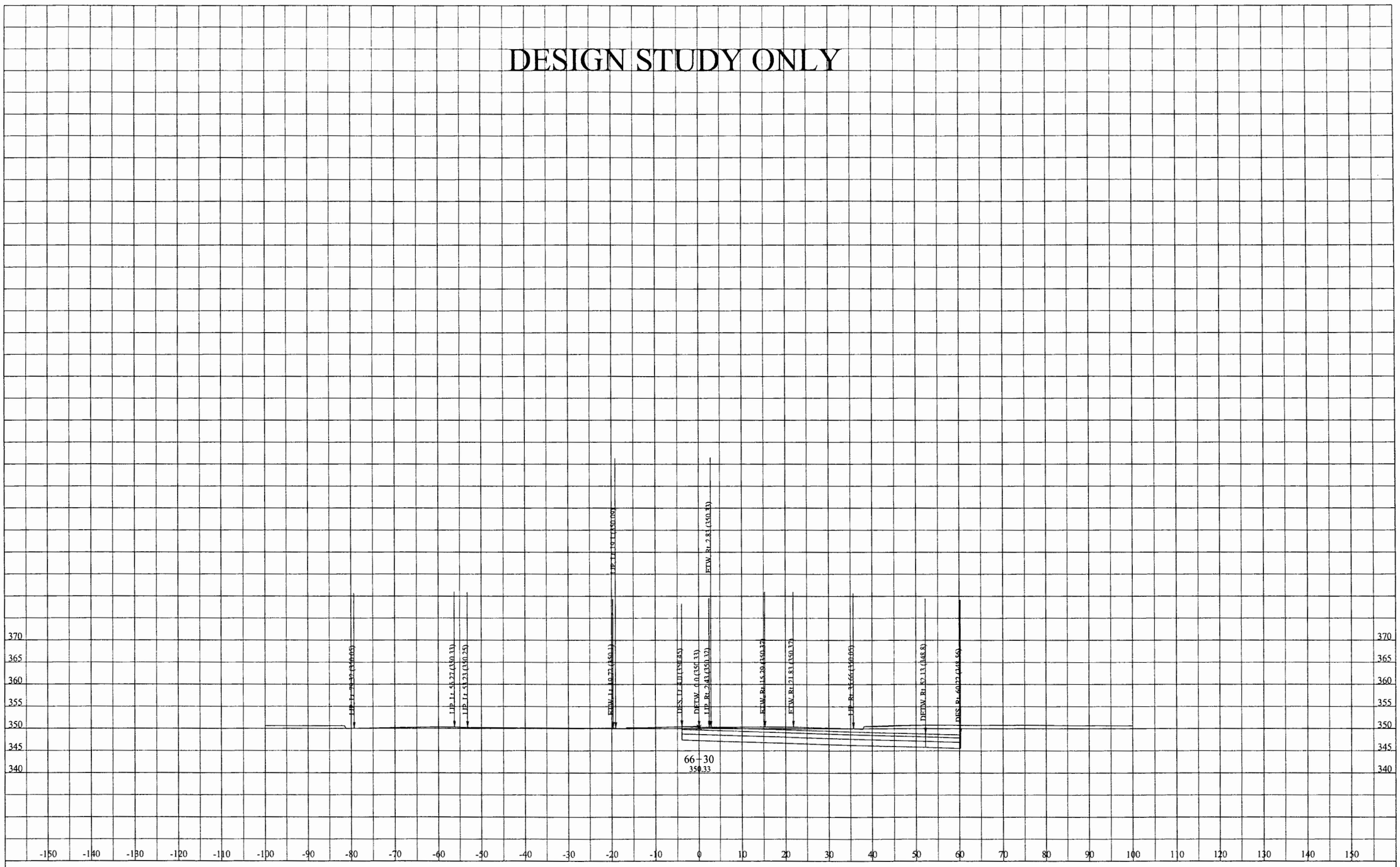

DATE: 6/23/2012

KC Project: 0817B File: D:\EA110781\0817B\PUENTE\100ftCurveP6\p6mod11cx.ear

DIST/CO/RTE/PM: 07/LA/RTE10

PROJECT ID: 0700000085

SCALE: 1" = 10' Horiz.
1" = 10' Vert.

All Dimensions are US Survey Feet

P6
CROSS SECTIONS

SHEET 5 OF XXX

DESIGN STUDY ONLY

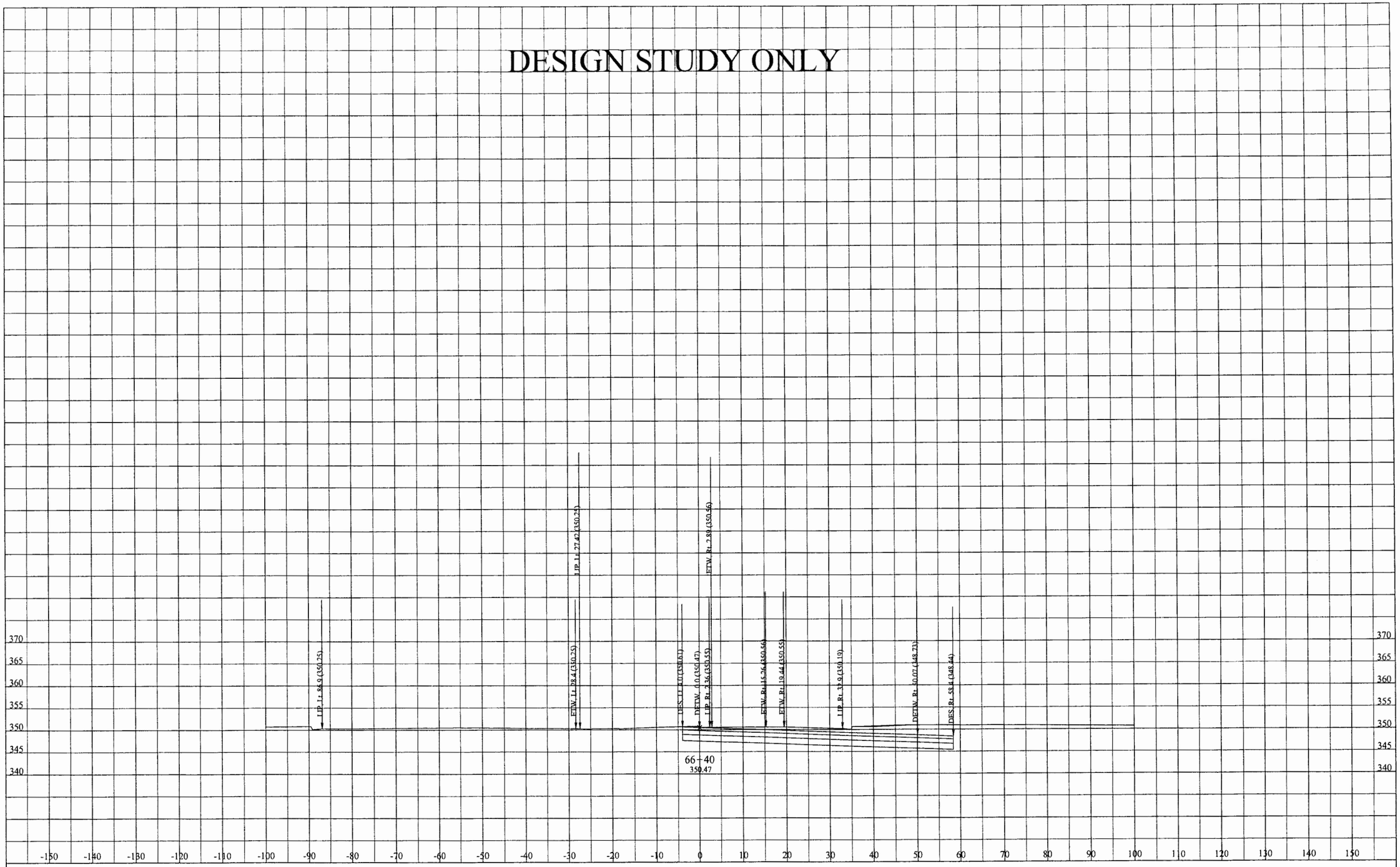

DATE: 6/23/2012

KC Project: 0817B File: D:\EA110781\0817B\PUENTE\100ftCurveP6\p6mod11cx.ear

DIST/CO/RTE/PM: 07/LA/RTE10

PROJECT ID: 0700000085

SCALE: 1" = 10' Horiz.
1" = 10' Vert.

All Dimensions are US Survey Feet

P6

CROSS SECTIONS

SHEET 6 OF XXX

DESIGN STUDY ONLY

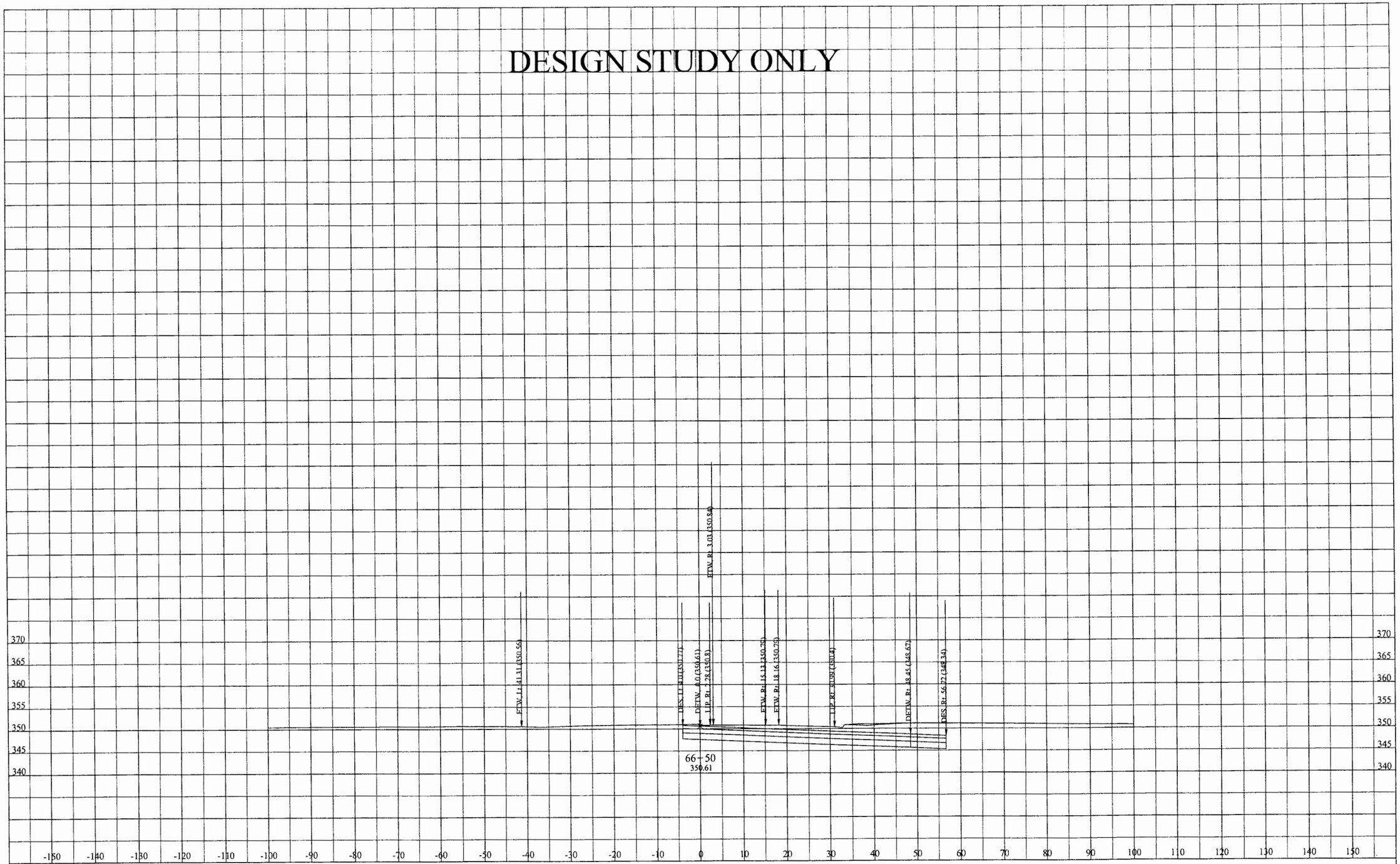

DATE: 6/23/2012

KC Project: 0817B File: D:\EA110781\0817B\PUENTE\100ftCurveP6\p6mod11cx.ear

DIST/CO/RTE/PM: 07/LA/RTE10

PROJECT ID: 0700000085

SCALE: 1" = 10' Horiz.
1" = 10' Vert.

All Dimensions are US Survey Feet

P6

CROSS SECTIONS

SHEET 7 OF XXX

DESIGN STUDY ONLY

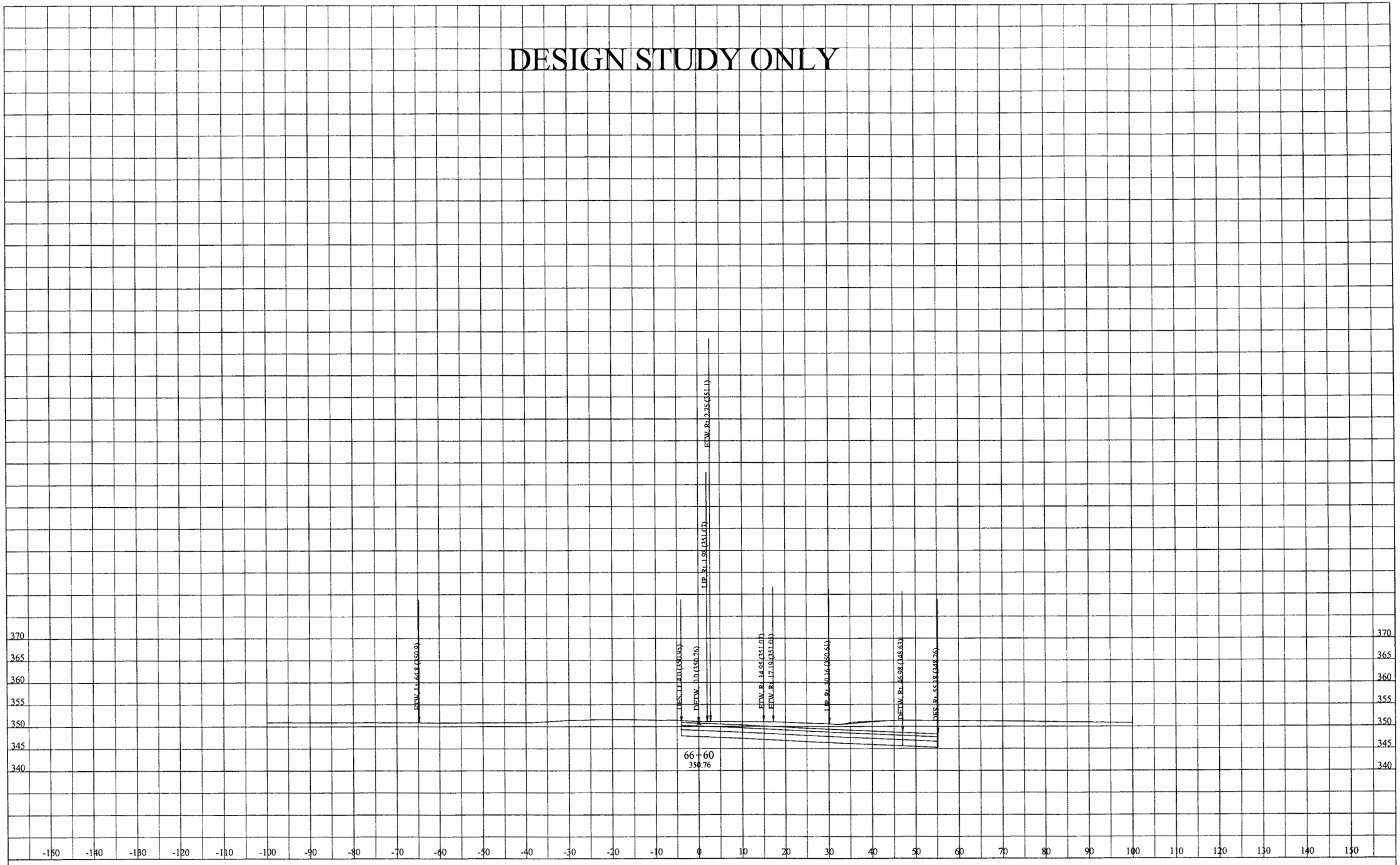

DATE: 6/23/2012

KC Project: 0817B File: D:\EA110781\0817B\PUENTE\100ftCurveP6\p6mod11cx.ear

DIST/CO/RTE/PM: 07/LA/RTE10

PROJECT ID: 0700000085

SCALE: 1" = 10' Horiz.
1" = 10' Vert.

All Dimensions are US Survey Feet

P6
CROSS SECTIONS

SHEET 8 OF XXX

DESIGN STUDY ONLY

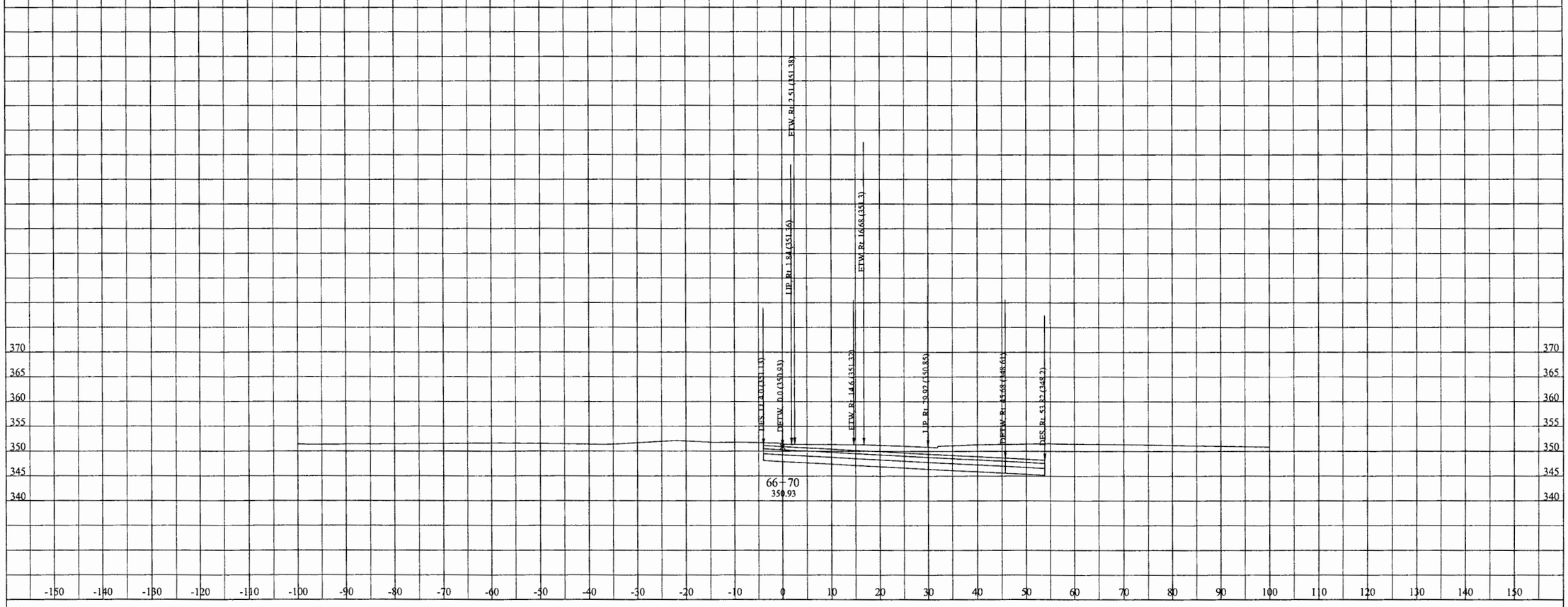

DATE: 6/23/2012

KC Project: 0817B File: D:\EA110781\0817B\PUENTE\100ftCurveP6\p6mod11cx.ear

DIST/CO/RTE/PM: 07/LA/RTE10

PROJECT ID: 0700000085

SCALE: 1" = 10' Horiz.
1" = 10' Vert.

All Dimensions are US Survey Feet

P6
CROSS SECTIONS

SHEET 9 OF XXX

DESIGN STUDY ONLY

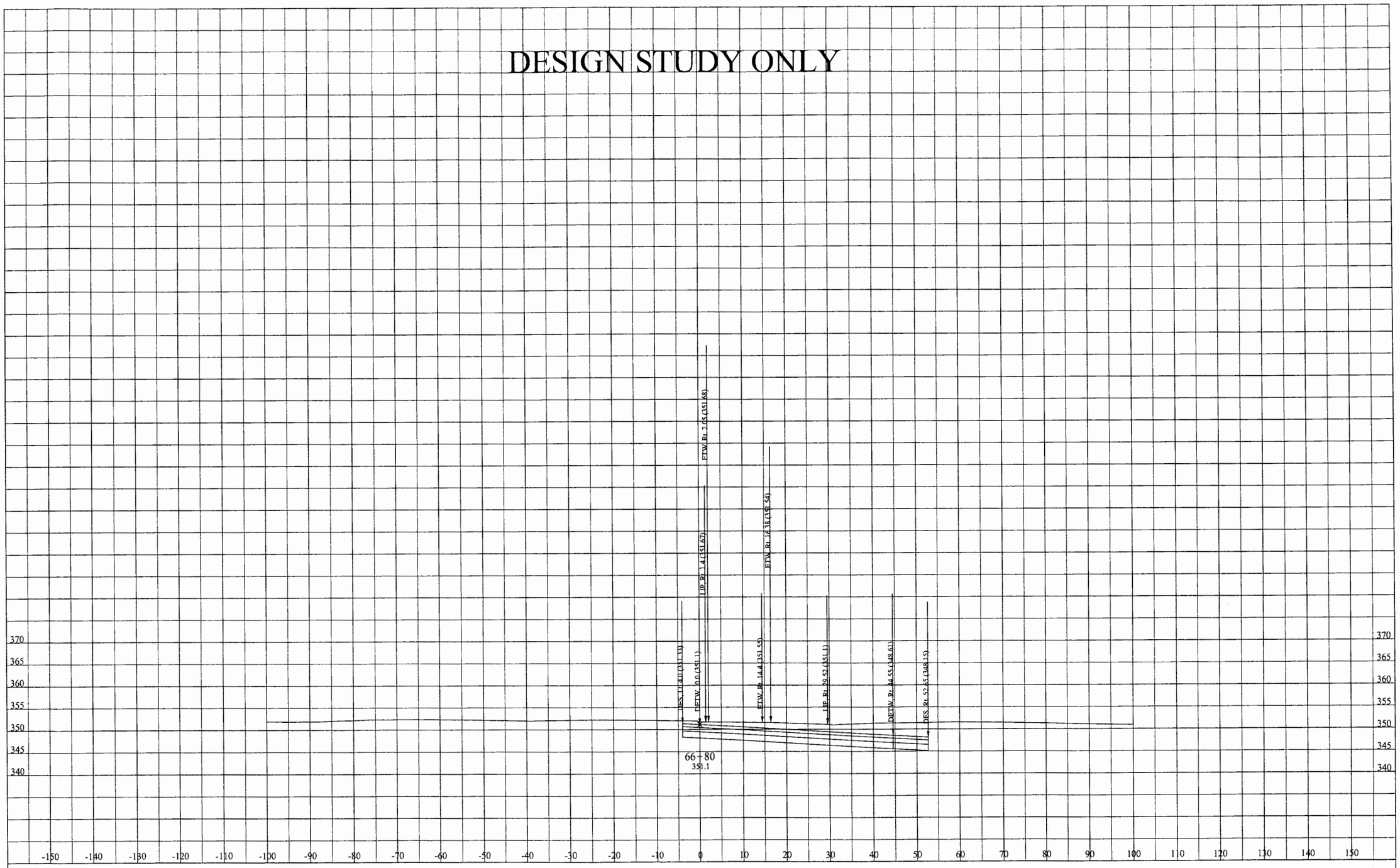

DATE: 6/23/2012

KC Project: 0817B File: D:\EA110781\0817B\PUENTE\100ftCurveP6\p6mod11cx.ear

DIST/CO/RTE/PM: 07/LA/RTE10

PROJECT ID: 0700000085

SCALE: 1" = 10' Horiz.
1" = 10' Vert.

All Dimensions are US Survey Feet

P6

CROSS SECTIONS

SHEET 10 OF XXX

DESIGN STUDY ONLY

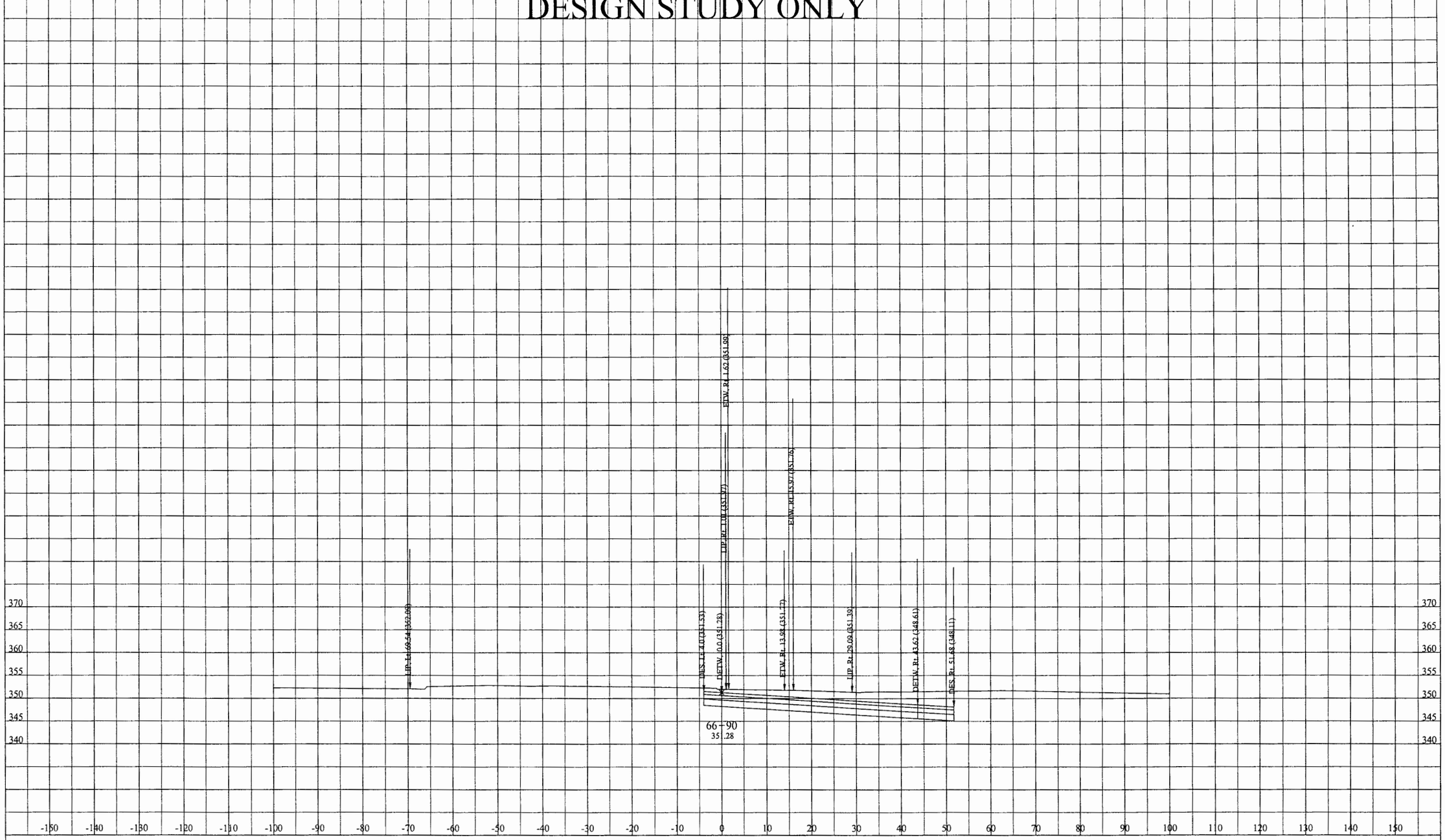

DATE: 6/23/2012

KC Project: 0817B File: D:\EA110781\0817B\PUENTE\100ftCurveP6\p6mod11cx.ear

DIST/CO/RTE/PM: 07/LA/RTE10

PROJECT ID: 0700000085

SCALE: 1" = 10' Horiz.
1" = 10' Vert.

All Dimensions are US Survey Feet

P6

CROSS SECTIONS

SHEET 11 OF XXX

DESIGN STUDY ONLY

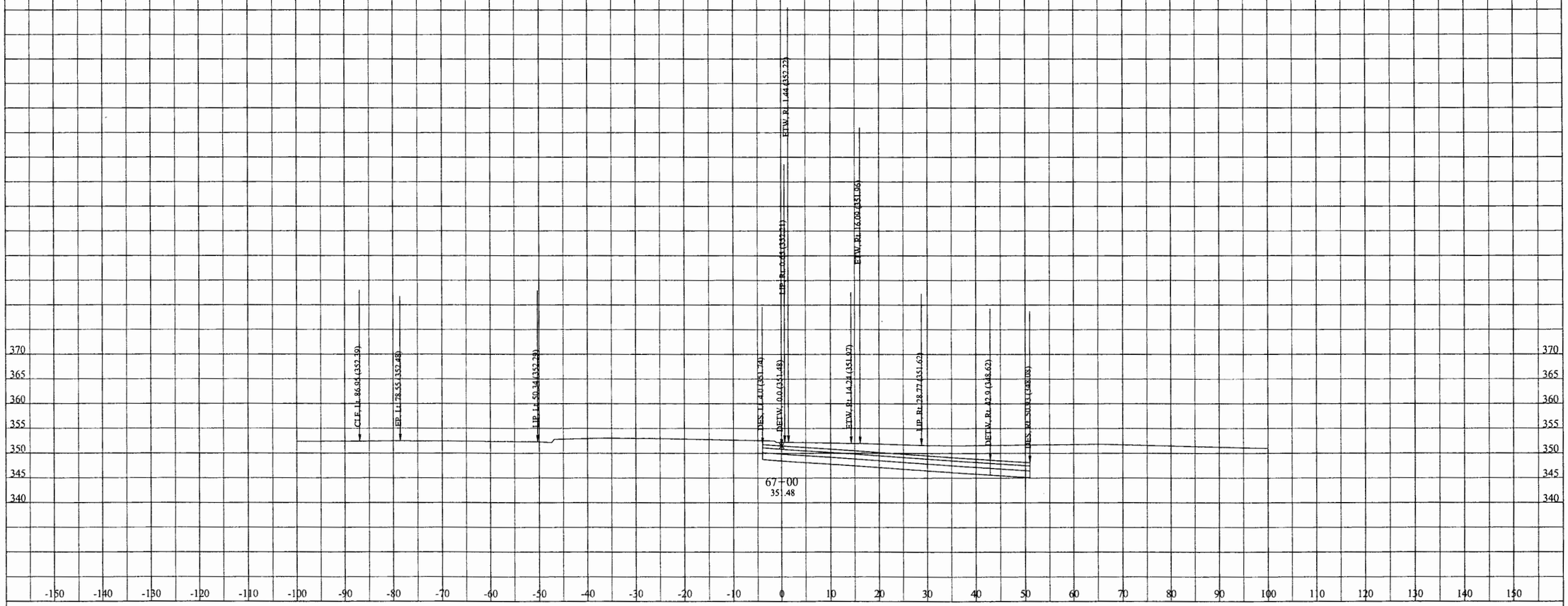

DATE: 6/23/2012

KC Project: 0817B File: D:\EA110781\0817B\PUENTE\100ftCurveP6\p6mod11cx.ear

DIST/CO/RTE/PM: 07/LA/RTE10

PROJECT ID: 0700000085

SCALE: 1" = 10' Horiz.
1" = 10' Vert.

All Dimensions are US Survey Feet

P6
CROSS SECTIONS
SHEET 12 OF XXX

DESIGN STUDY ONLY

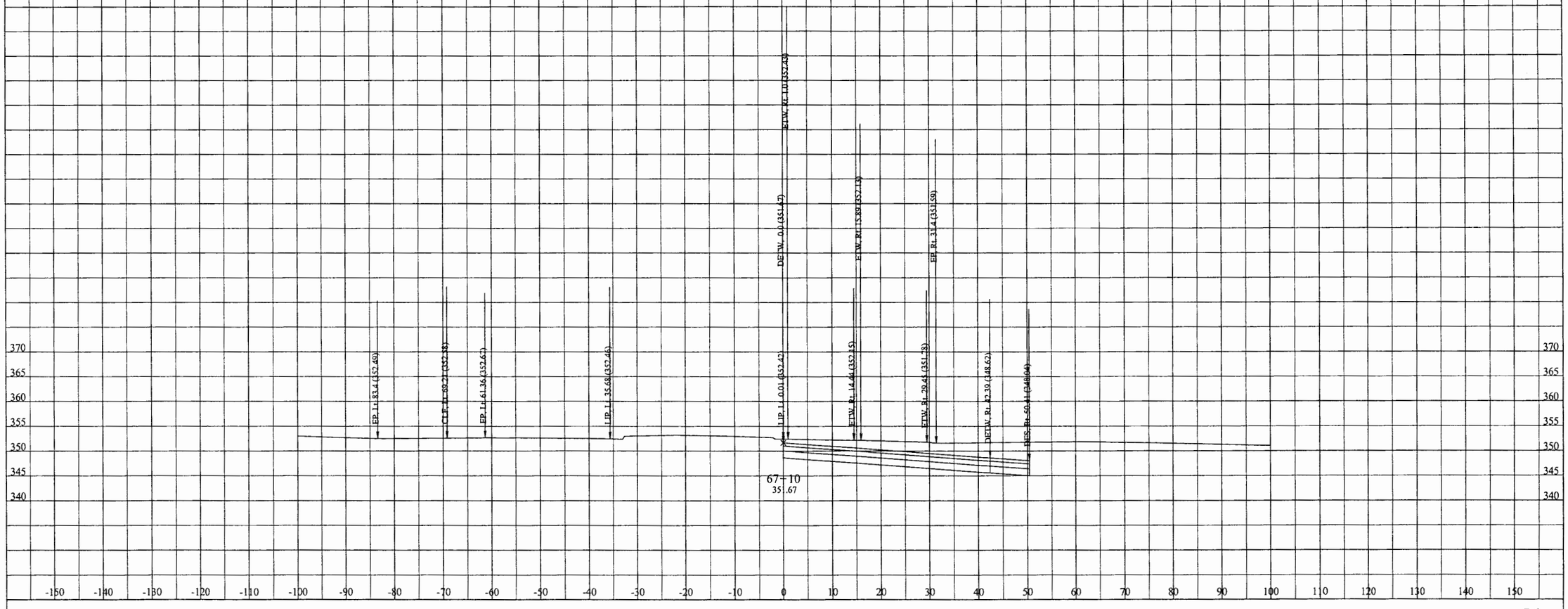

DATE: 6/23/2012

KC Project: 0817B File: D:\EA110781\0817B\PUENTE\100ftCurveP6\p6mod11cx.ear

DIST/CO/RTE/PM: 07/LA/RTE10

PROJECT ID: 0700000085

SCALE: 1" = 10' Horiz.
1" = 10' Vert.

All Dimensions are US Survey Feet

P6

CROSS SECTIONS

SHEET 13 OF XXX

DESIGN STUDY ONLY

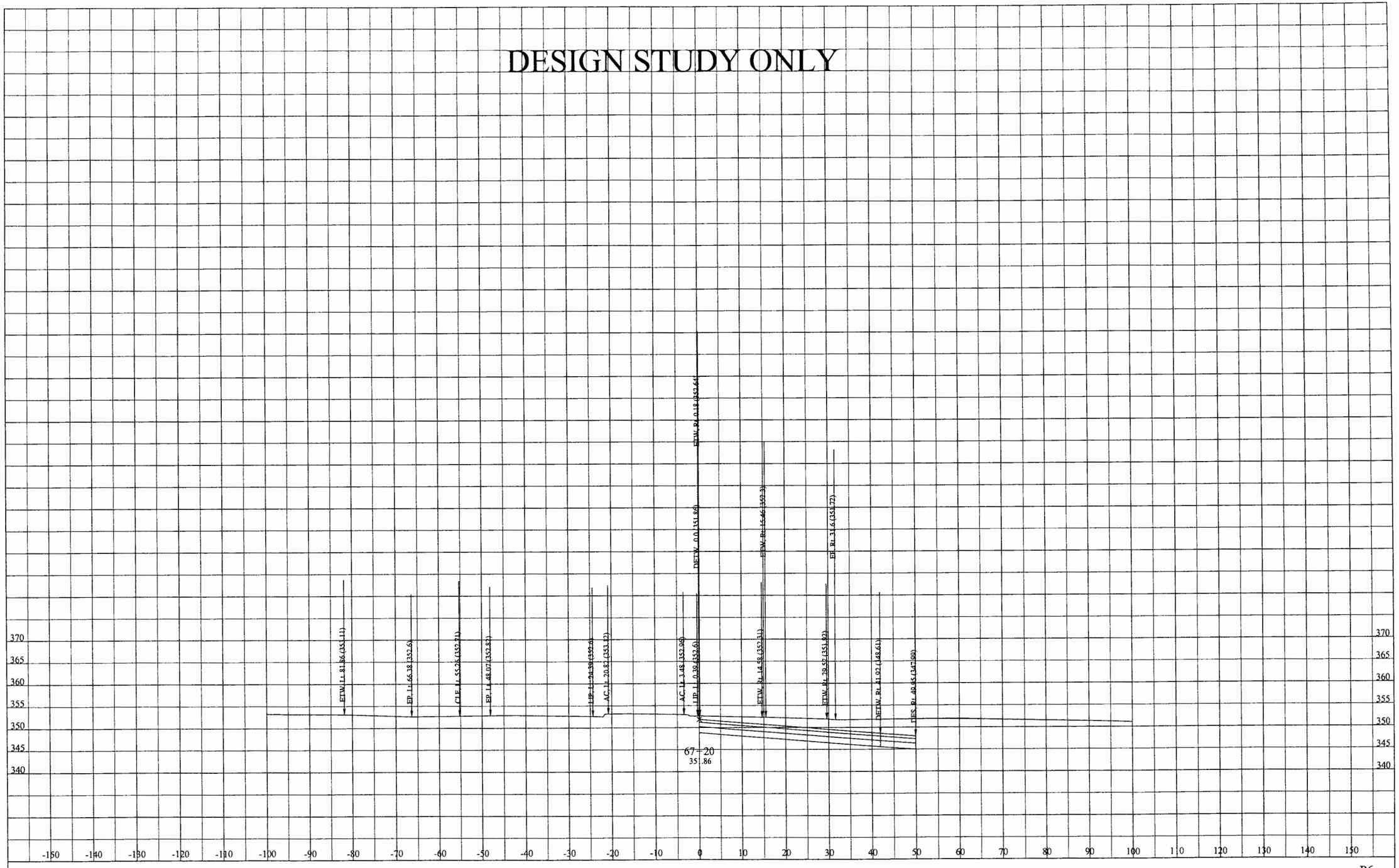

DATE: 6/23/2012

KC Project: 0817B File: D:\EA110781\0817B\PUENTE\100ftCurveP6\p6mod11cx.ear

DIST/CO/RTE/PM: 07/LA/RTE10

PROJECT ID: 0700000085

SCALE: 1" = 10' Horiz.
1" = 10' Vert.

All Dimensions are US Survey Feet

P6
CROSS SECTIONS
SHEET 14 OF XXX

DESIGN STUDY ONLY

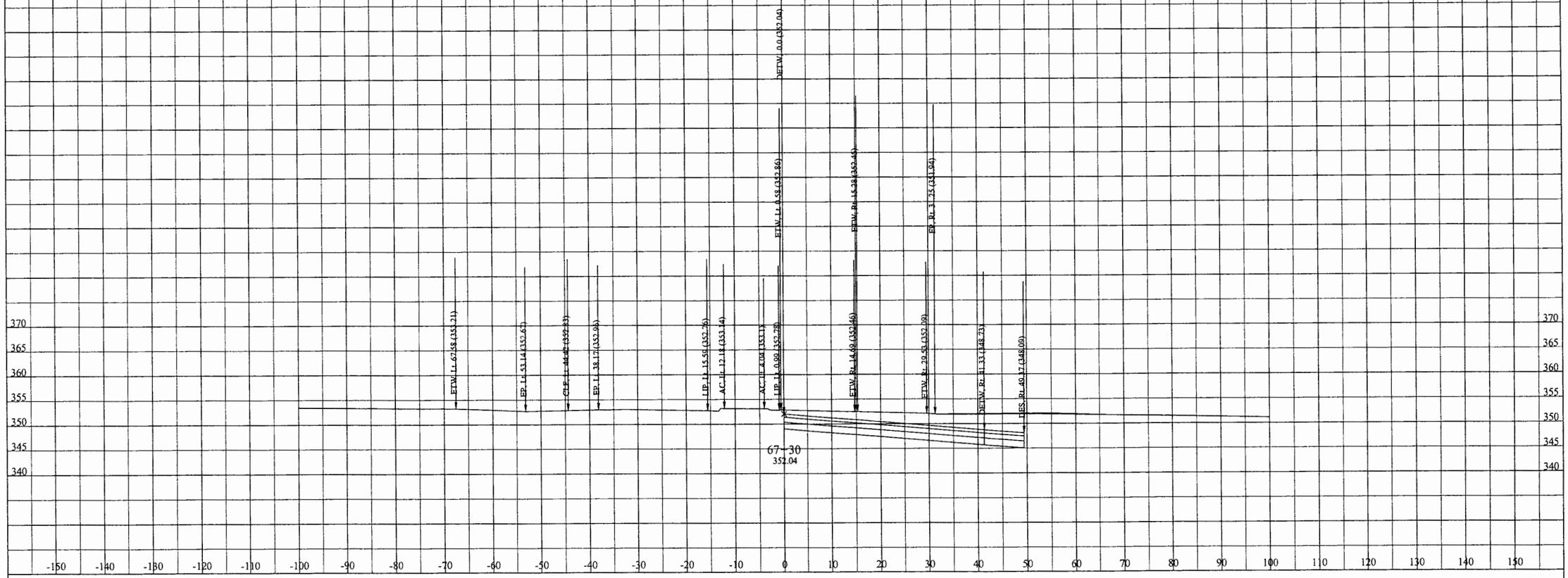

DATE: 6/23/2012

KC Project: 0817B File: D:\EA110781\0817B\PUENTE\100ftCurveP6\p6mod11cx.ear

DIST/CO/RTE/PM: 07/LA/RTE10

PROJECT ID: 0700000085

SCALE: 1" = 10' Horiz.
1" = 10' Vert.

All Dimensions are US Survey Feet

P6

CROSS SECTIONS

SHEET 15 OF XXX

DESIGN STUDY ONLY

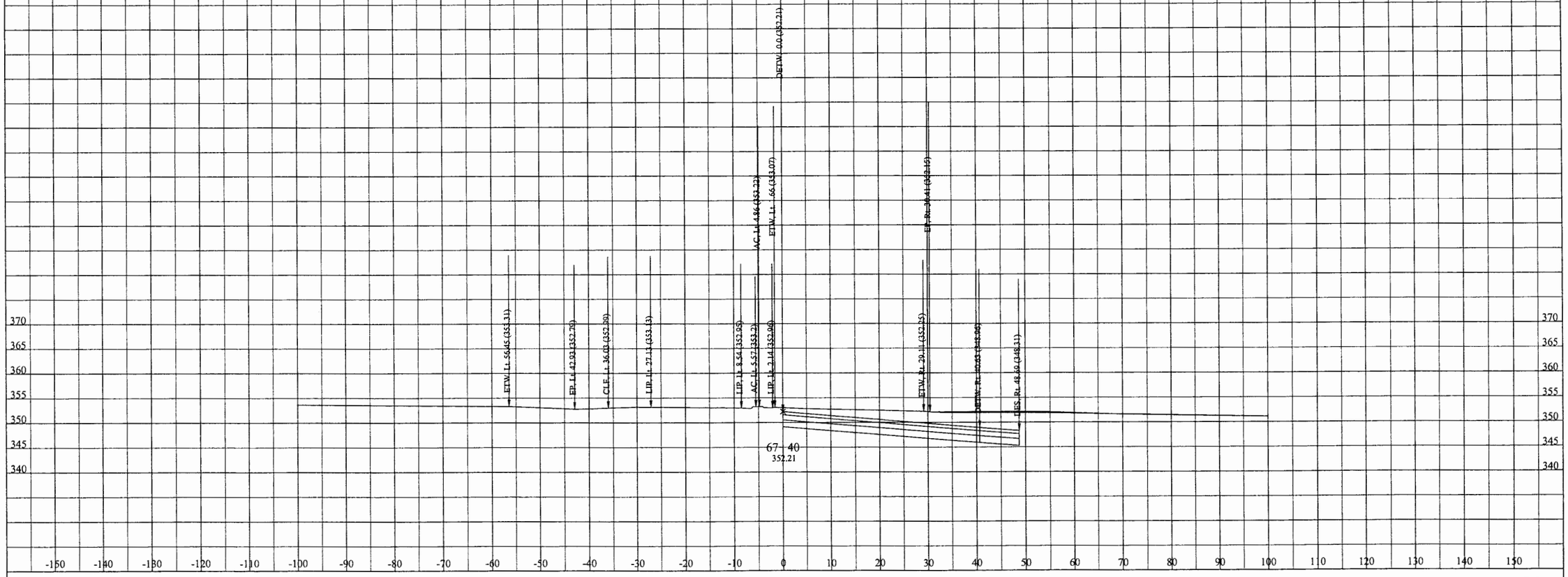

DATE: 6/23/2012

KC Project: 0817B File: D:\EA110781\0817B\PUENTE\100ftCurveP6\p6mod11cx.ear

DIST/CO/RTE/PM: 07/LA/RTE10

PROJECT ID: 0700000085

SCALE: 1" = 10' Horiz.
1" = 10' Vert.

All Dimensions are US Survey Feet

P6

CROSS SECTIONS

SHEET 16 OF XXX

DESIGN STUDY ONLY

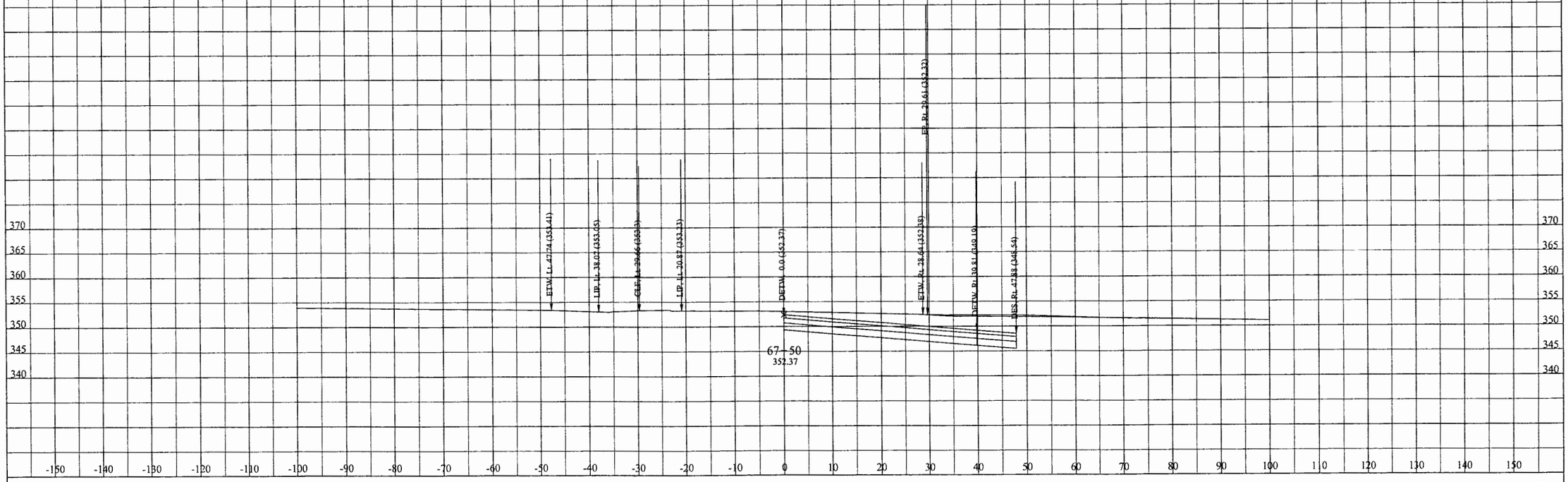

DATE: 6/23/2012

KC Project: 0817B File: D:\EA110781\0817B\PUENTE\100ftCurveP6\p6mod11cx.ear

DIST/CO/RTE/PM: 07/LA/RTE10

PROJECT ID: 0700000085

SCALE: 1" = 10' Horiz.
1" = 10' Vert.

All Dimensions are US Survey Feet

P6

CROSS SECTIONS

SHEET 17 OF XXX

DESIGN STUDY ONLY

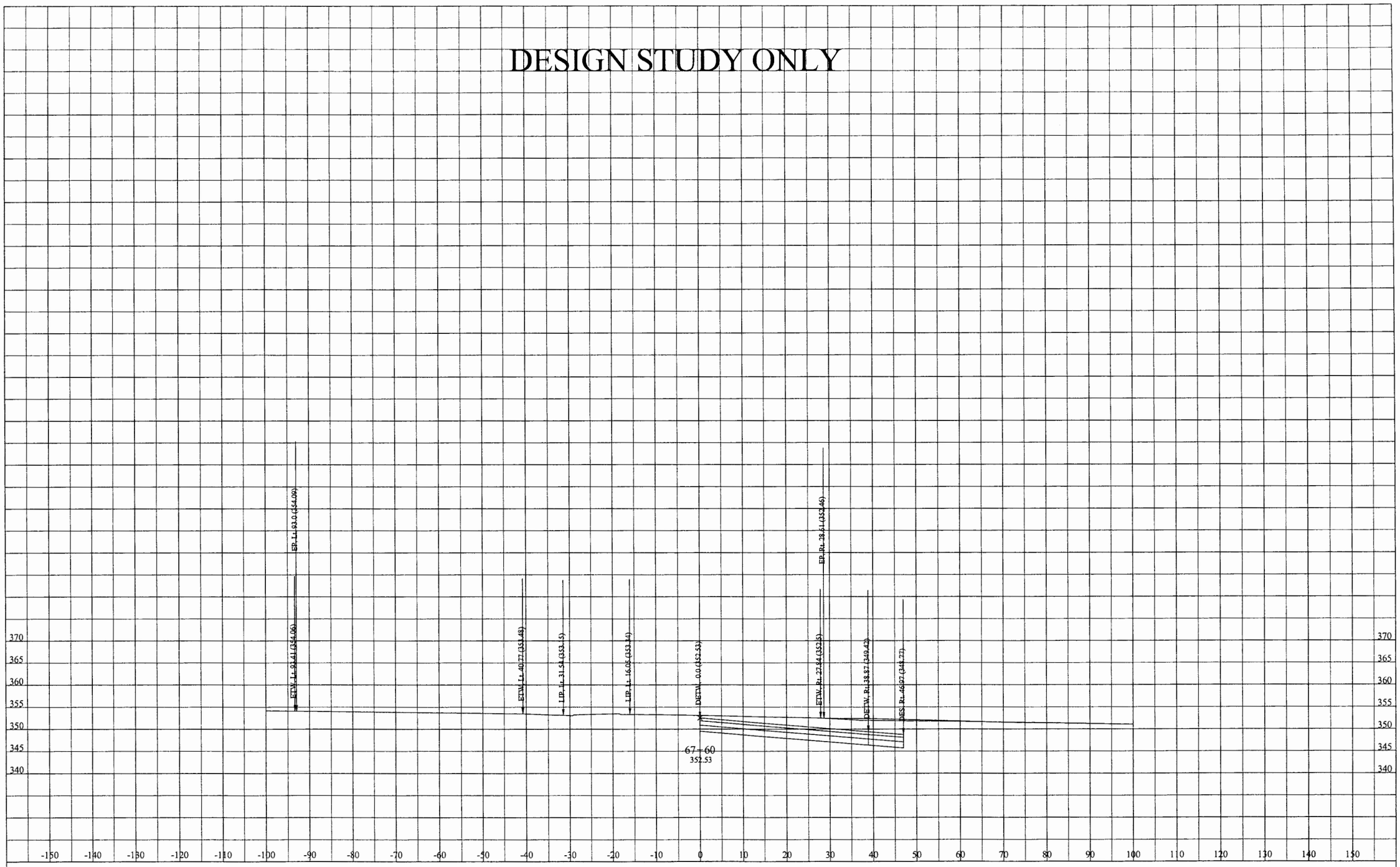

DATE: 6/23/2012

KC Project: 0817B File: D:\EA110781\0817B\PUENTE\100ftCurveP6\p6mod11cx.ear

DIST/CO/RTE/PM: 07/LA/RTE10

PROJECT ID: 0700000085

SCALE: 1" = 10' Horiz.
1" = 10' Vert.

All Dimensions are US Survey Feet

P6

CROSS SECTIONS

SHEET 18 OF XXX

DESIGN STUDY ONLY

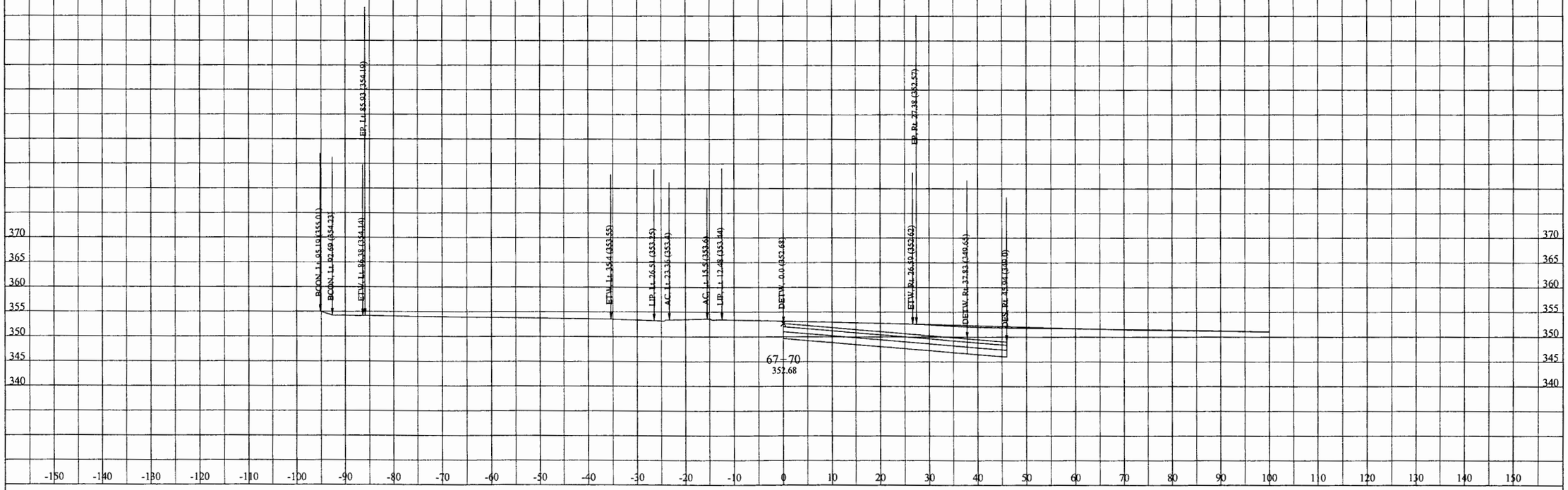

DATE: 6/23/2012

KC Project: 0817B File: D:\EA110781\0817B\PUENTE\100ftCurveP6\p6mod11cx.ear

DIST/CO/RTE/PM: 07/LA/RTE10

PROJECT ID: 0700000085

SCALE: 1" = 10' Horiz.
1" = 10' Vert.

All Dimensions are US Survey Feet

P6

CROSS SECTIONS

SHEET 19 OF XXX

DESIGN STUDY ONLY

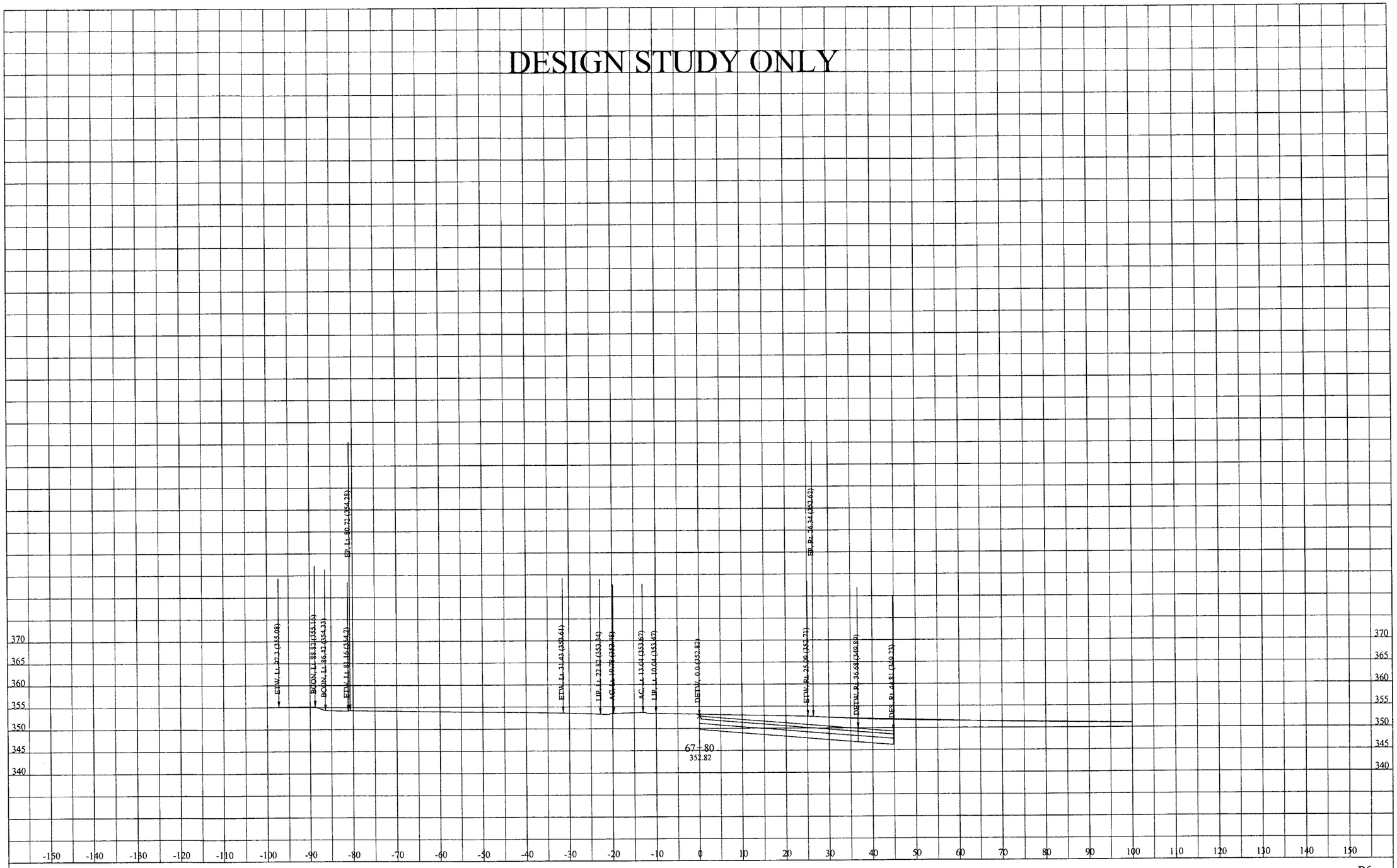

DATE: 6/23/2012

KC Project: 0817B File: D:\EA110781\0817B\PUENTE\100ftCurveP6\p6mod11cx.ear

DIST/CO/RTE/PM: 07/LA/RTE10

PROJECT ID: 0700000085

SCALE: 1" = 10' Horiz.
1" = 10' Vert.

All Dimensions are US Survey Feet

P6
CROSS SECTIONS

DESIGN STUDY ONLY

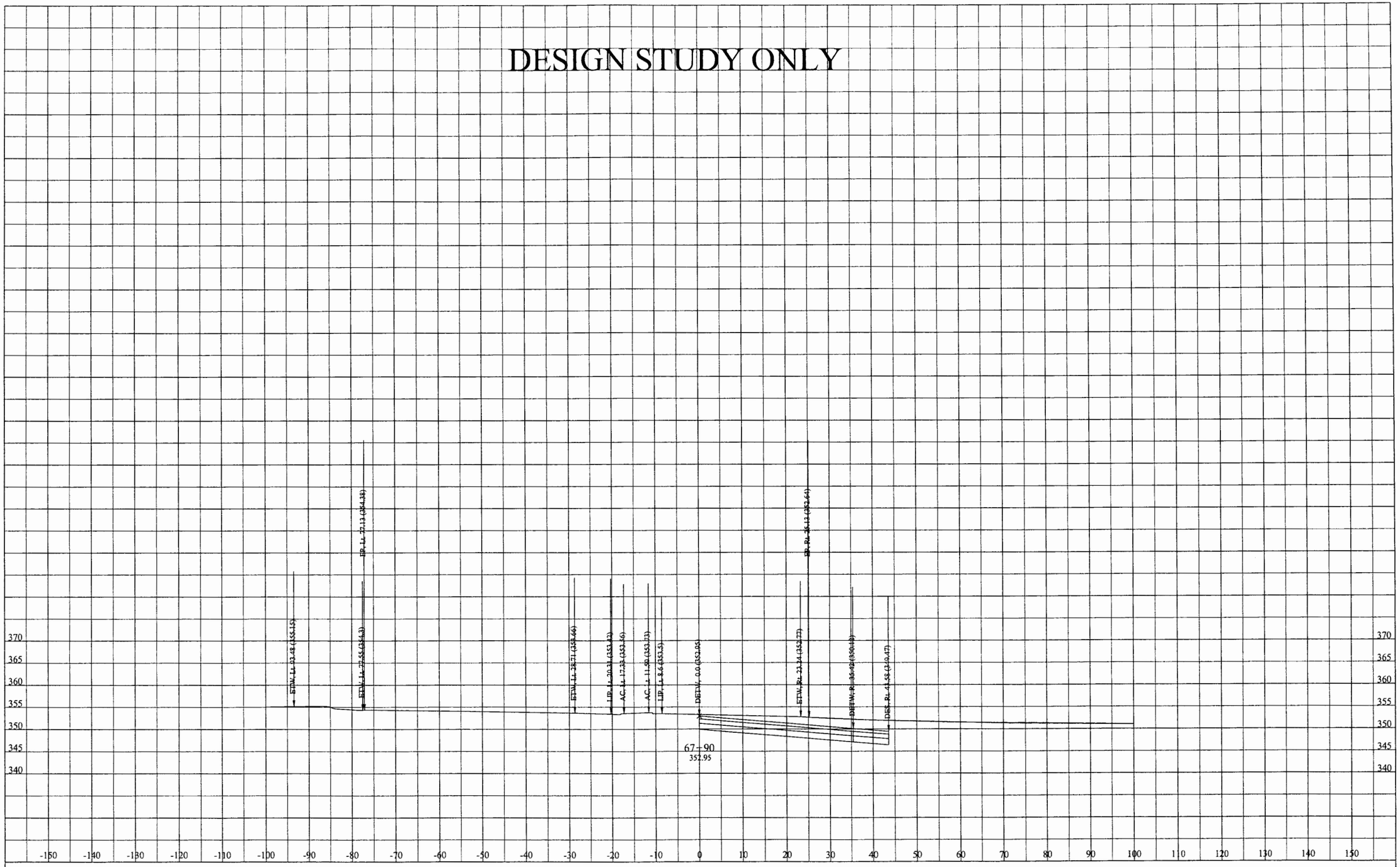

DATE: 6/23/2012

KC Project: 0817B File: D:\EA110781\0817B\PUENTE\100ftCurveP6\p6mod11cx.ear

DIST/CO/RTE/PM: 07/LA/RTE10

PROJECT ID: 0700000085

SCALE: 1" = 10' Horiz.
1" = 10' Vert.

All Dimensions are US Survey Feet

P6
CROSS SECTIONS
SHEET 21 OF XXX

DESIGN STUDY ONLY

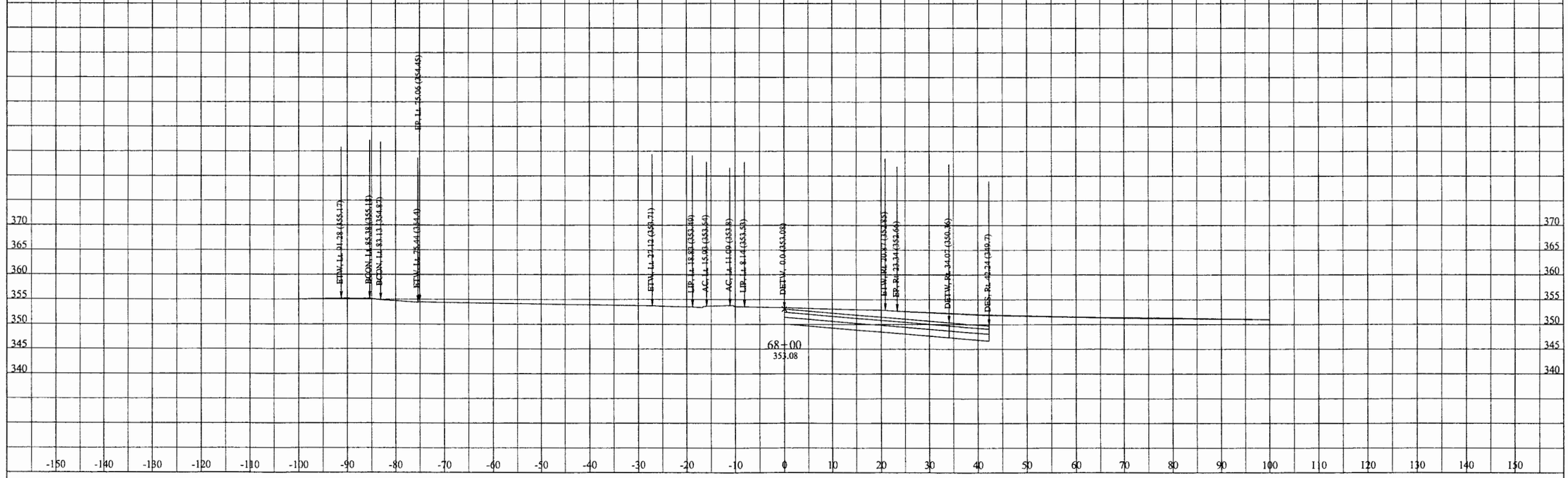

DATE: 6/23/2012

KC Project: 0817B File: D:\EA110781\0817B\PUENTE\100ftCurveP6\p6mod11cx.ear

DIST/CO/RTE/PM: 07/LA/RTE10

PROJECT ID: 0700000085

SCALE: 1" = 10' Horiz.
1" = 10' Vert.

All Dimensions are US Survey Feet

P6

CROSS SECTIONS

SHEET 22 OF XXX

DESIGN STUDY ONLY

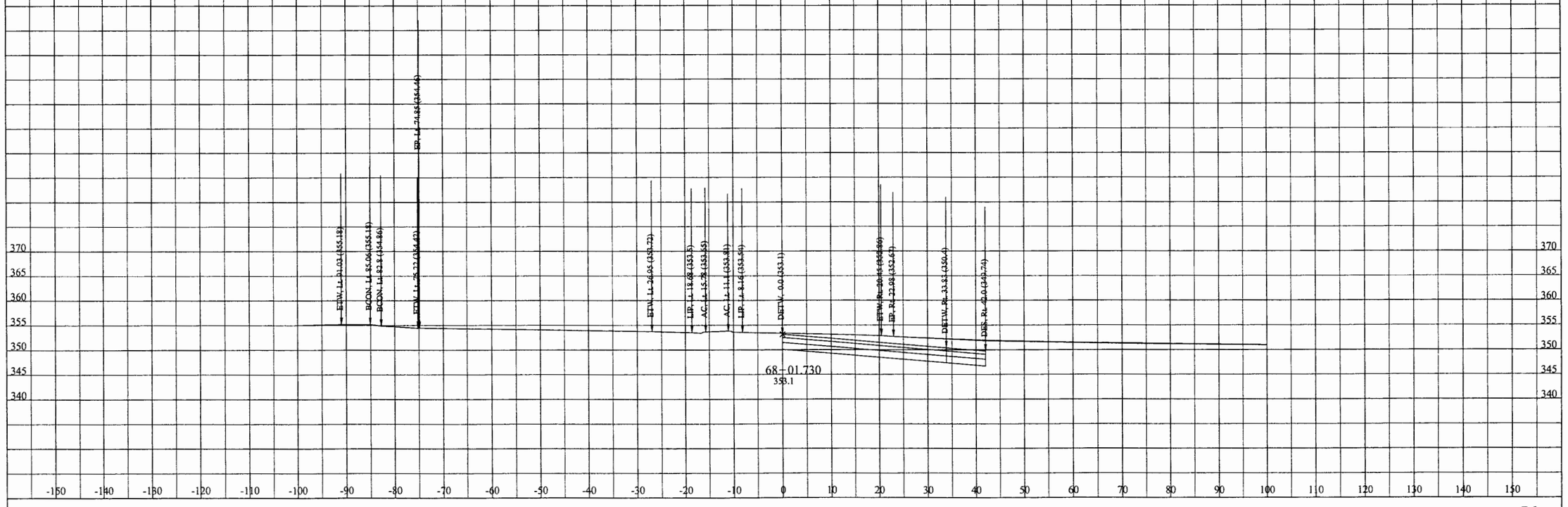

DATE: 6/23/2012

KC Project: 0817B File: D:\EA110781\0817B\PUENTE\100ftCurveP6\p6mod11cx.ear

DIST/CO/RTE/PM: 07/LA/RTE10

PROJECT ID: 0700000085

SCALE: 1" = 10' Horiz.
1" = 10' Vert.

All Dimensions are US Survey Feet

P6
CROSS SECTIONS

SHEET 23 OF XXX

DESIGN STUDY ONLY

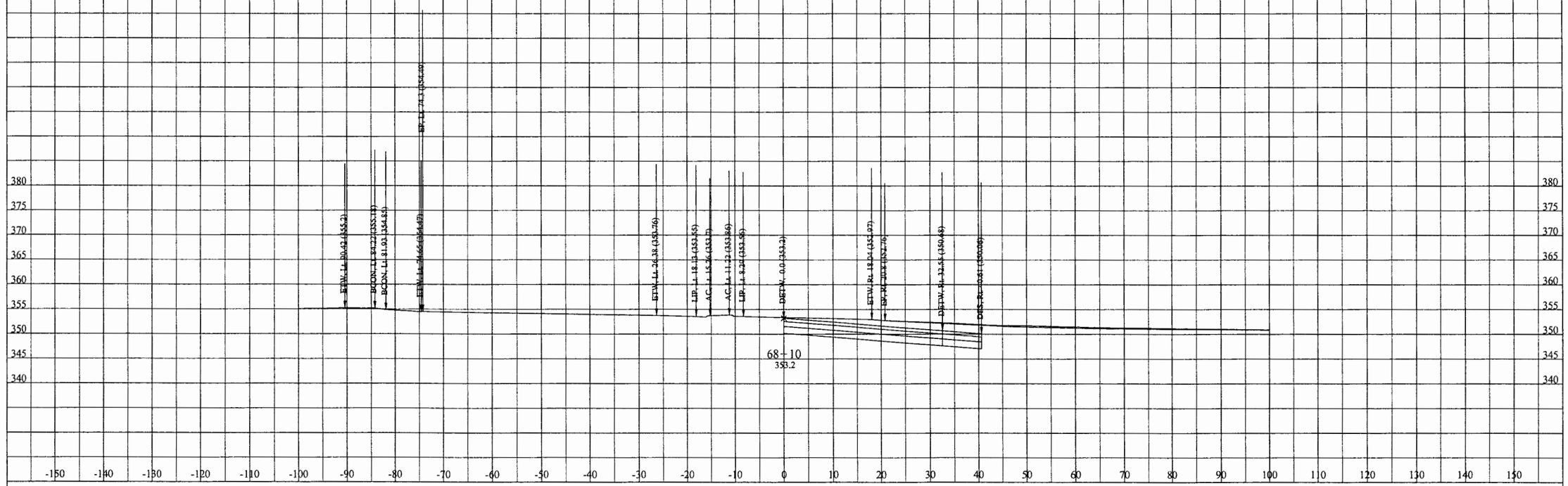

DATE: 6/23/2012

KC Project: 0817B File: D:\EA110781\0817B\PUENTE\100ftCurveP6\p6mod11cx.ear

DIST/CO/RTE/PM: 07/LA/RTE10

PROJECT ID: 0700000085

SCALE: 1" = 10' Horiz.
1" = 10' Vert.

All Dimensions are US Survey Feet

P6

CROSS SECTIONS

SHEET 24 OF XXX

DESIGN STUDY ONLY

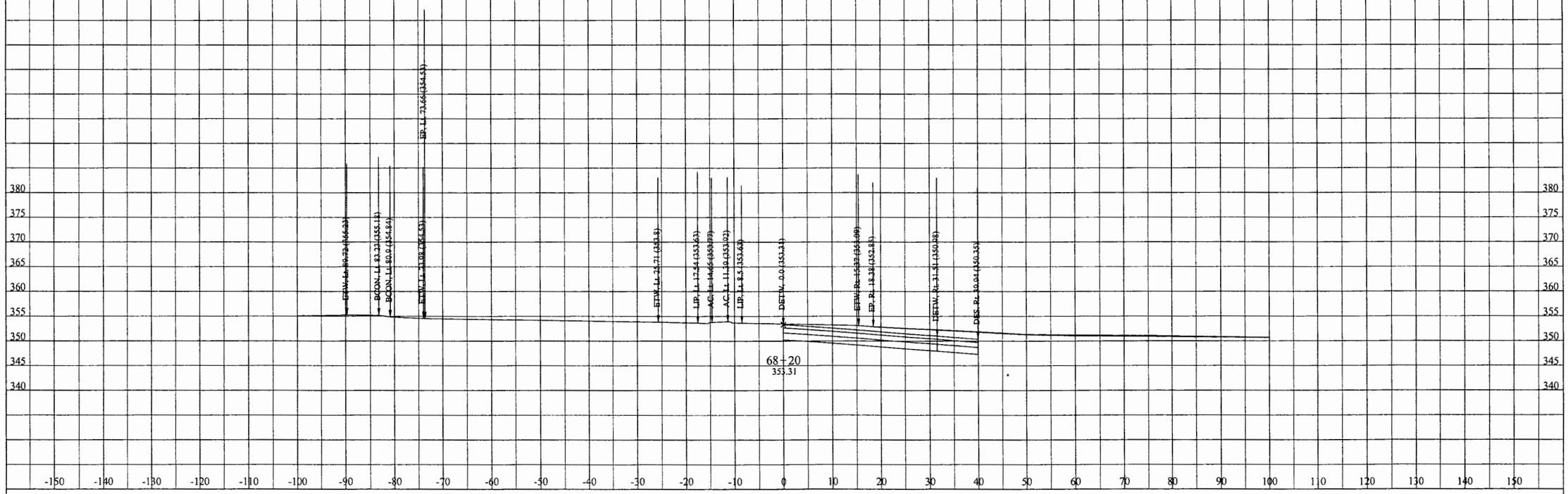

DATE: 6/23/2012

KC Project: 0817B File: D:\EA110781\0817B\PUENTE\100ftCurveP6\p6mod11cx.ear

DIST/CO/RTE/PM: 07/LA/RTE10

PROJECT ID: 0700000085

SCALE: 1" = 10' Horiz.
1" = 10' Vert.

All Dimensions are US Survey Feet

P6
CROSS SECTIONS

SHEET 25 OF XXX

DESIGN STUDY ONLY

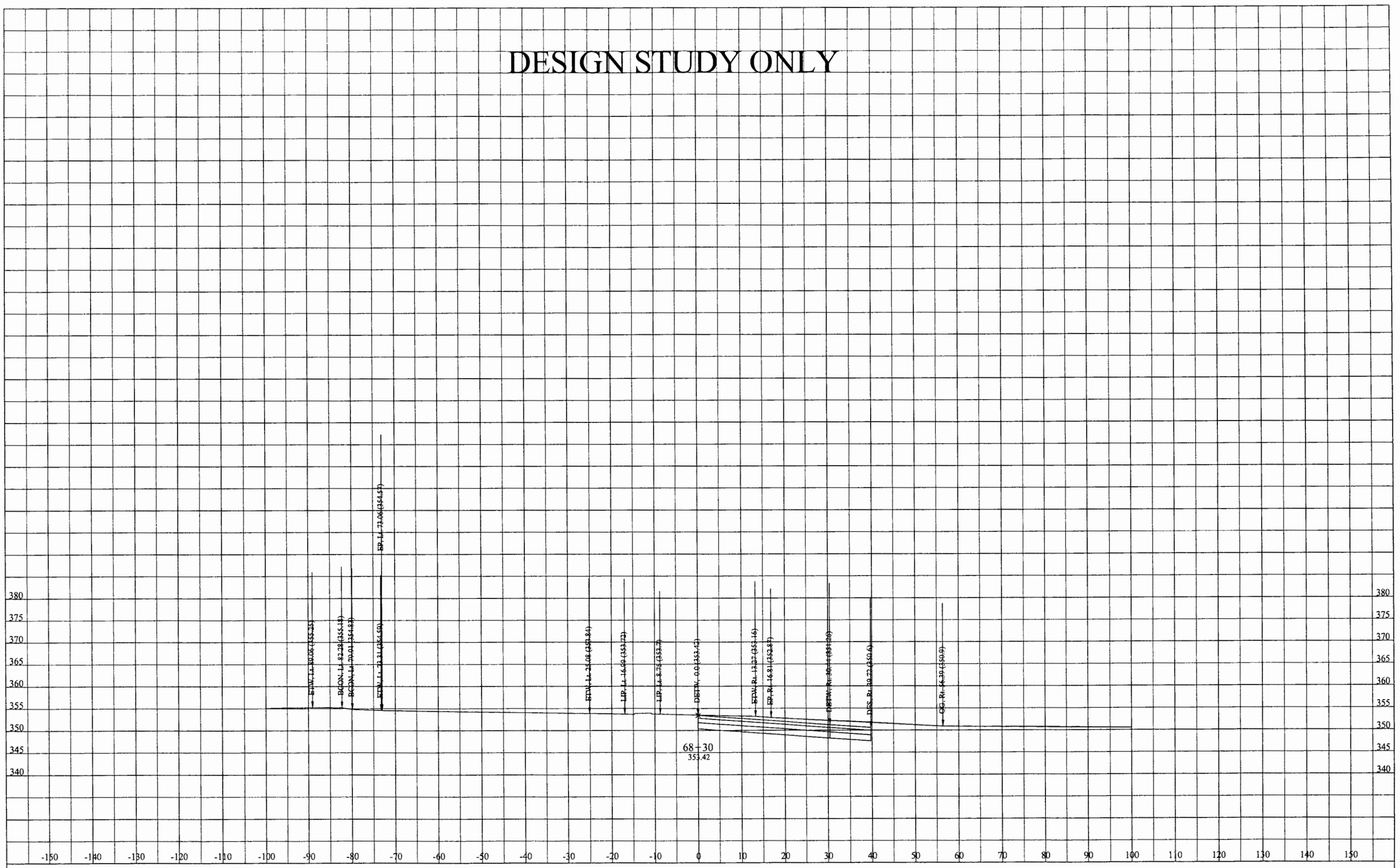

DATE: 6/23/2012

KC Project: 0817B File: D:\EA110781\0817B\PUENTE\100ftCurveP6\p6mod11cx.ear

DIST/CO/RTE/PM: 07/LA/RTE10

PROJECT ID: 0700000085

SCALE: 1" = 10' Horiz.
1" = 10' Vert.

All Dimensions are US Survey Feet

P6

CROSS SECTIONS

SHEET 26 OF XXX

DESIGN STUDY ONLY

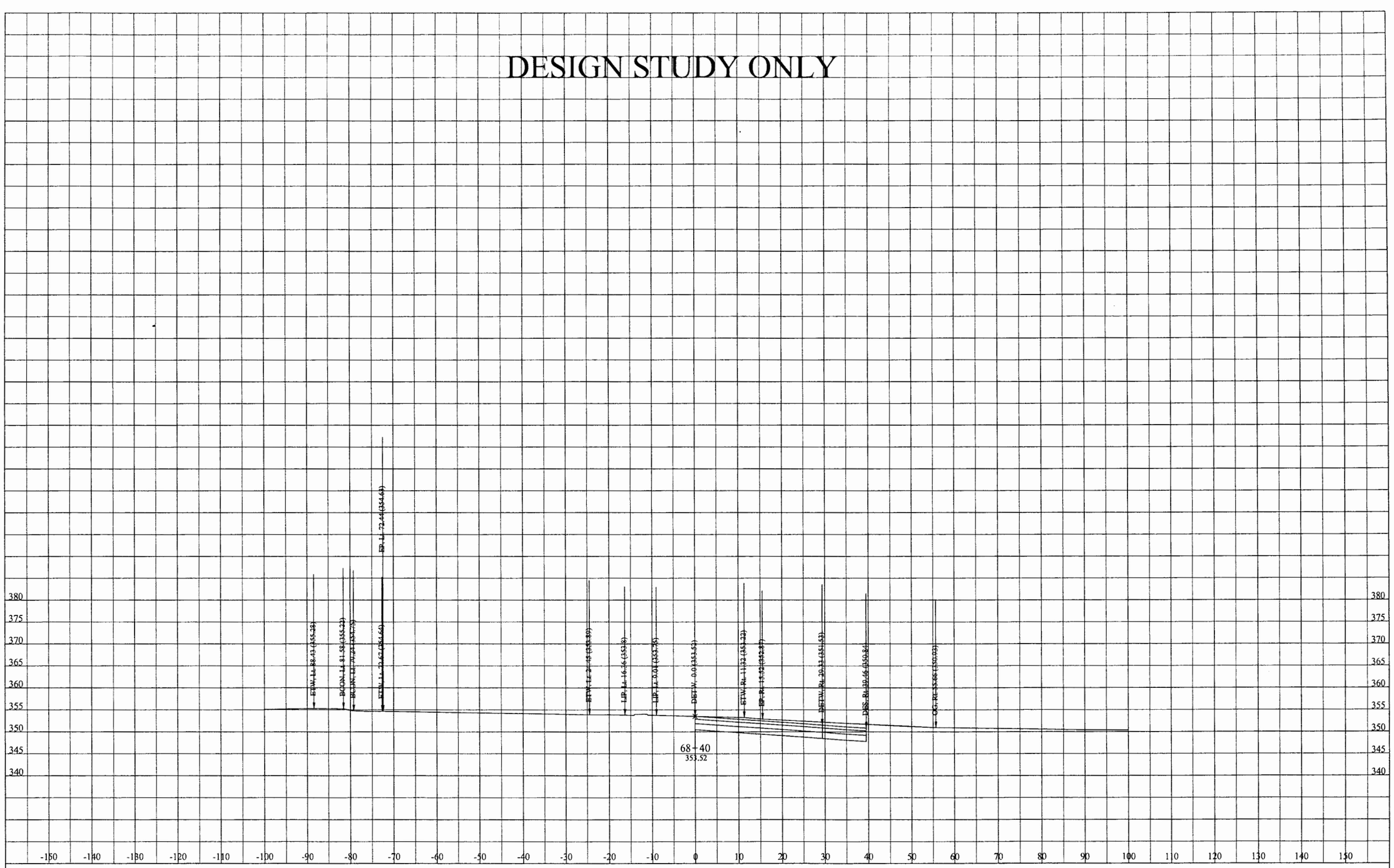

DATE: 6/23/2012

KC Project: 0817B File: D:\EA110781\0817B\PUENTE\100ftCurveP6\p6mod11cx.ear

DIST/CO/RTE/PM: 07/LA/RTE10

PROJECT ID: 0700000085

SCALE: 1" = 10' Horiz.
1" = 10' Vert.

All Dimensions are US Survey Feet

P6
CROSS SECTIONS
SHEET 27 OF XXX

DESIGN STUDY ONLY

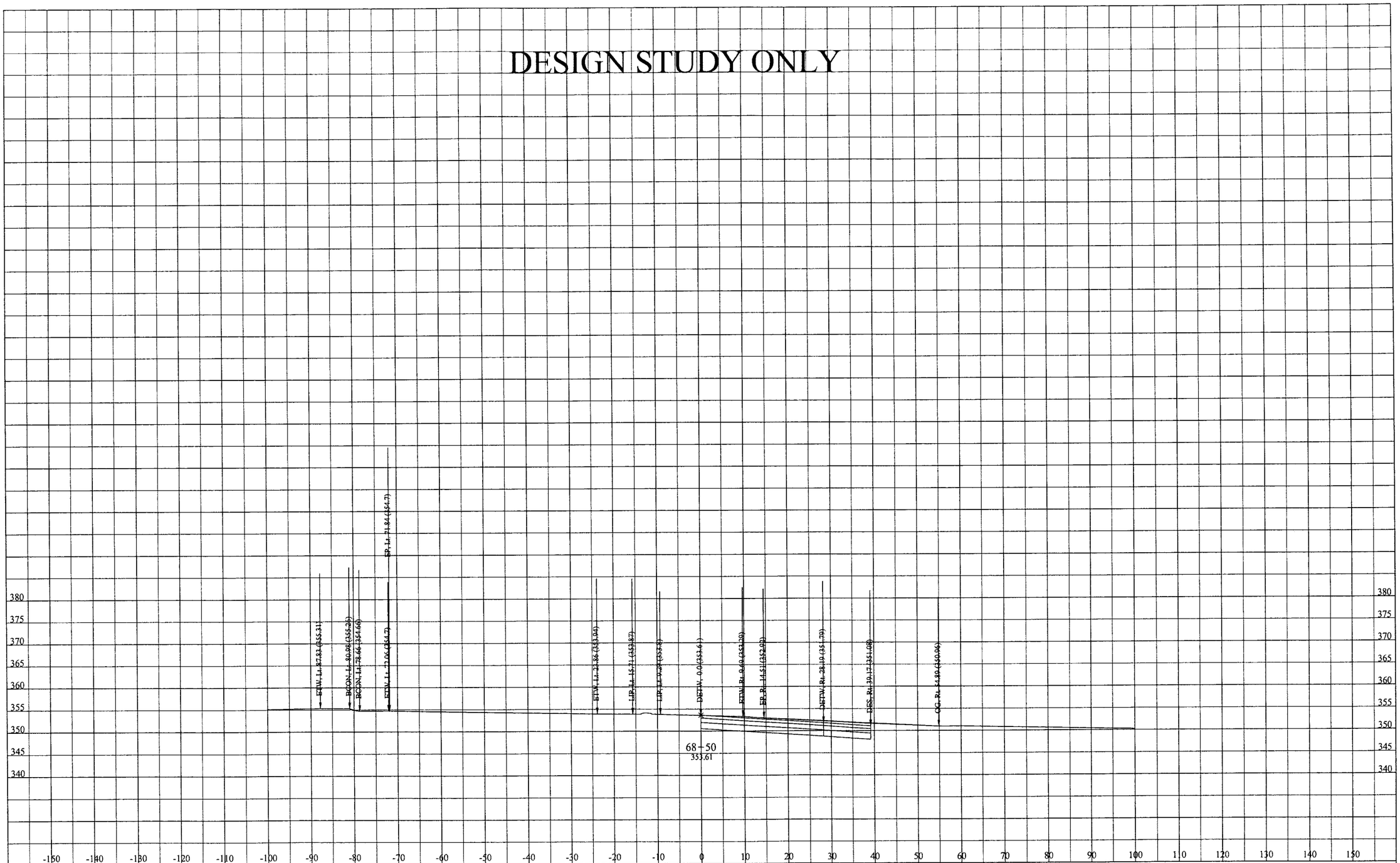

DATE: 6/23/2012

KC Project: 0817B File: D:\EA110781\0817B\PUENTE\100ftCurveP6\p6mod11cx.ear

DIST/CO/RTE/PM: 07/LA/RTE10

PROJECT ID: 0700000085

SCALE: 1" = 10' Horiz.
1" = 10' Vert.

All Dimensions are US Survey Feet

P6

CROSS SECTIONS

SHEET 28 OF XXX

DESIGN STUDY ONLY

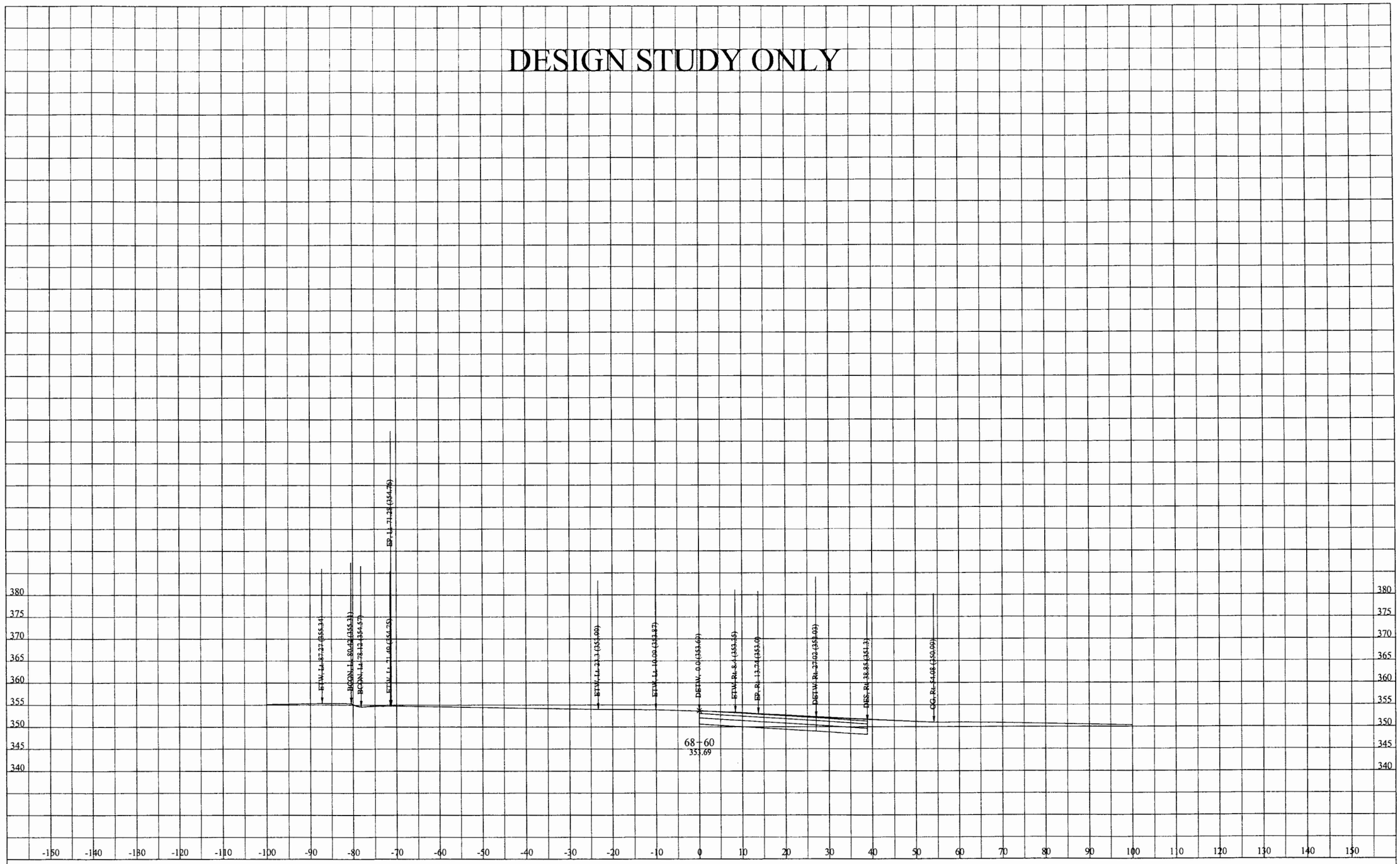

DATE: 6/23/2012

KC Project: 0817B File: D:\EA110781\0817B\PUENTE\100ftCurveP6\p6mod11cx.ear

DIST/CO/RTE/PM: 07/LA/RTE10

PROJECT ID: 0700000085

SCALE: 1" = 10' Horiz.
1" = 10' Vert.

All Dimensions are US Survey Feet

P6
CROSS SECTIONS
SHEET 29 OF XXX

DESIGN STUDY ONLY

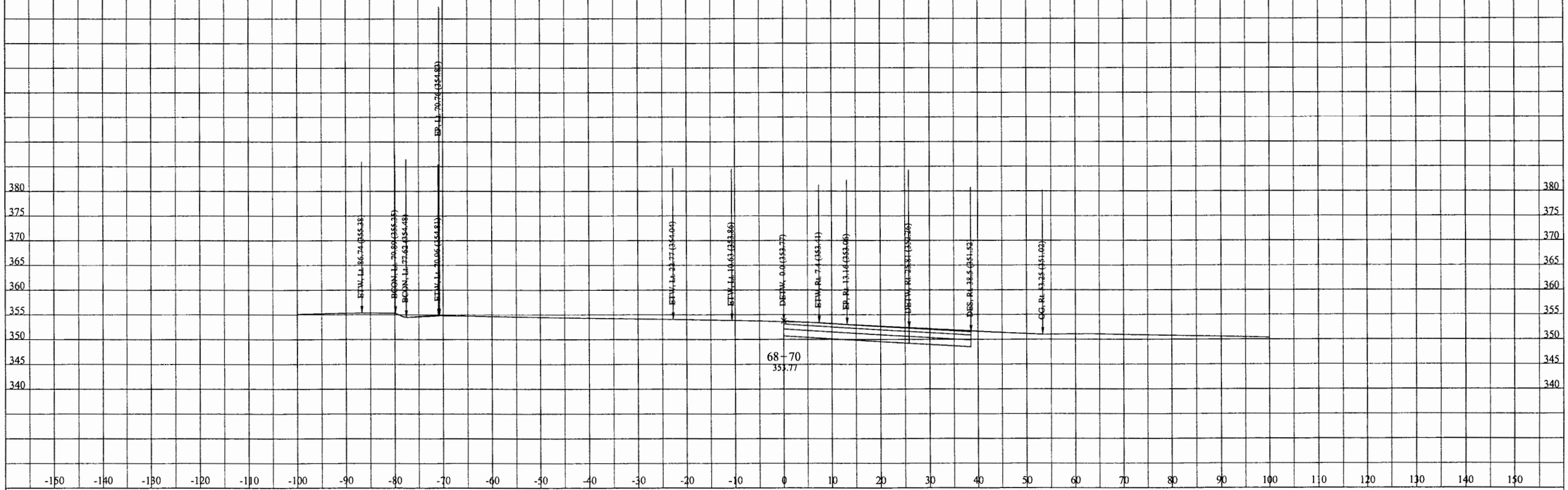

DATE: 6/23/2012

KC Project: 0817B File: D:\EA110781\0817B\PUENTE\100ftCurveP6\p6mod11cx.ear

DIST/CO/RTE/PM: 07/LA/RTE10

PROJECT ID: 0700000085

SCALE: 1" = 10' Horiz.
1" = 10' Vert.

All Dimensions are US Survey Feet

P6
CROSS SECTIONS

SHEET 30 OF XXX

DESIGN STUDY ONLY

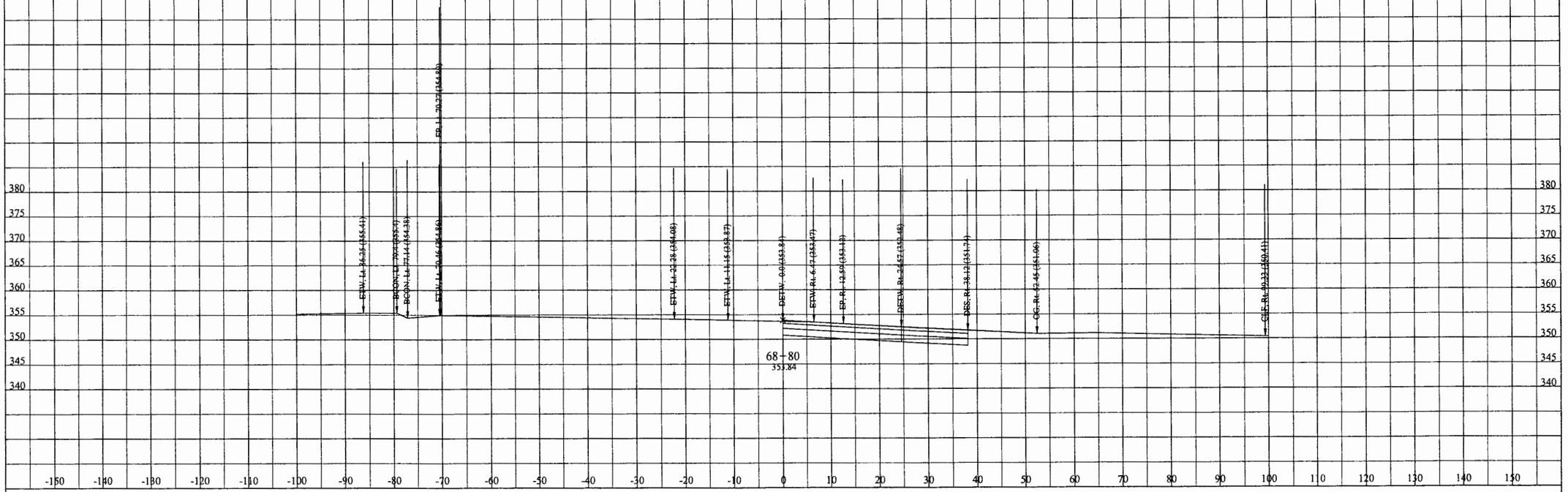

DATE: 6/23/2012

KC Project: 0817B File: D:\EA110781\0817B\PUENTE\100ftCurveP6\p6mod11cx.ear

DIST/CO/RTE/PM: 07/LA/RTE10

PROJECT ID: 0700000085

SCALE: 1" = 10' Horiz.
1" = 10' Vert.

All Dimensions are US Survey Feet

P6
CROSS SECTIONS

SHEET 31 OF XXX

DESIGN STUDY ONLY

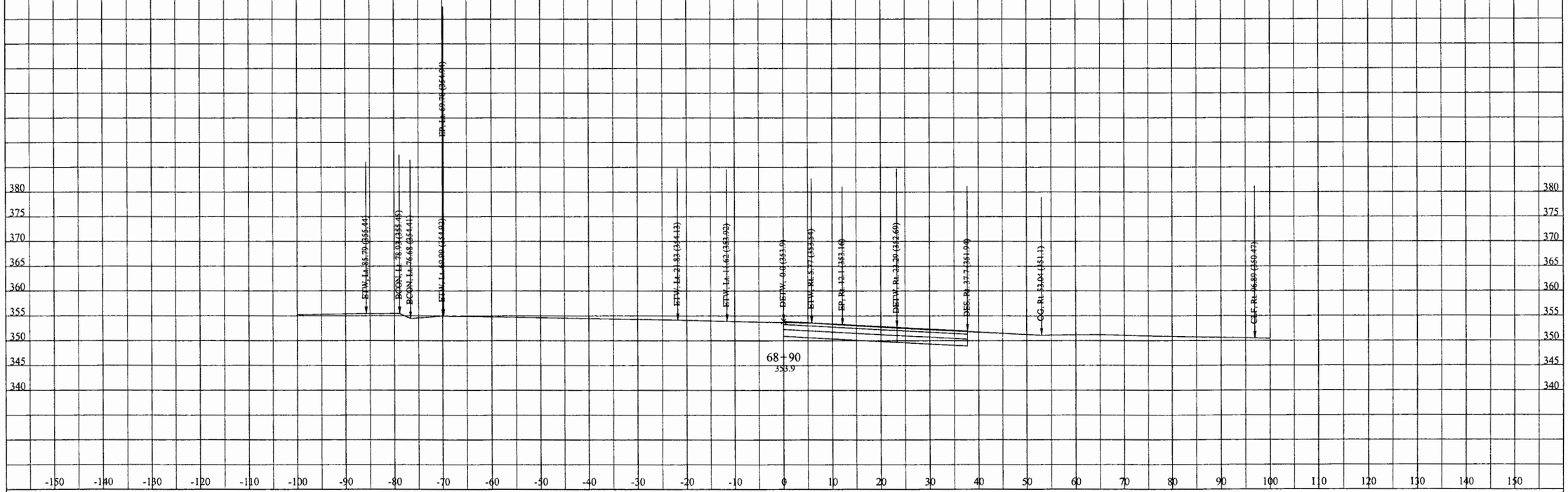

DATE: 6/23/2012

KC Project: 0817B File: D:\EA110781\0817B\PUENTE\100ftCurveP6\p6mod11cx.ear

DIST/CO/RTE/PM: 07/LA/RTE10

PROJECT ID: 0700000085

SCALE: 1" = 10' Horiz.
1" = 10' Vert.

All Dimensions are US Survey Feet

P6

CROSS SECTIONS

SHEET 32 OF XXX

DESIGN STUDY ONLY

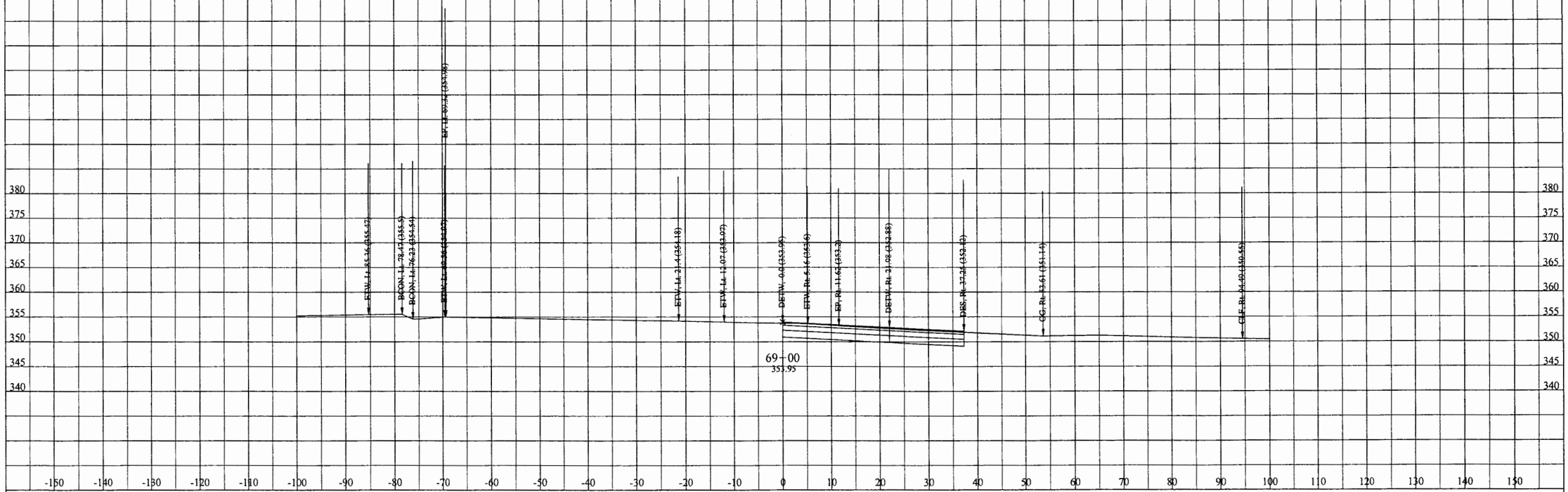

DATE: 6/23/2012

KC Project: 0817B File: D:\EA110781\0817B\PUENTE\100ftCurveP6\p6mod11cx.ear

DIST/CO/RTE/PM: 07/LA/RTE10

PROJECT ID: 0700000085

SCALE: 1" = 10' Horiz.
1" = 10' Vert.

All Dimensions are US Survey Feet

P6

CROSS SECTIONS

SHEET 33 OF XXX

DESIGN STUDY ONLY

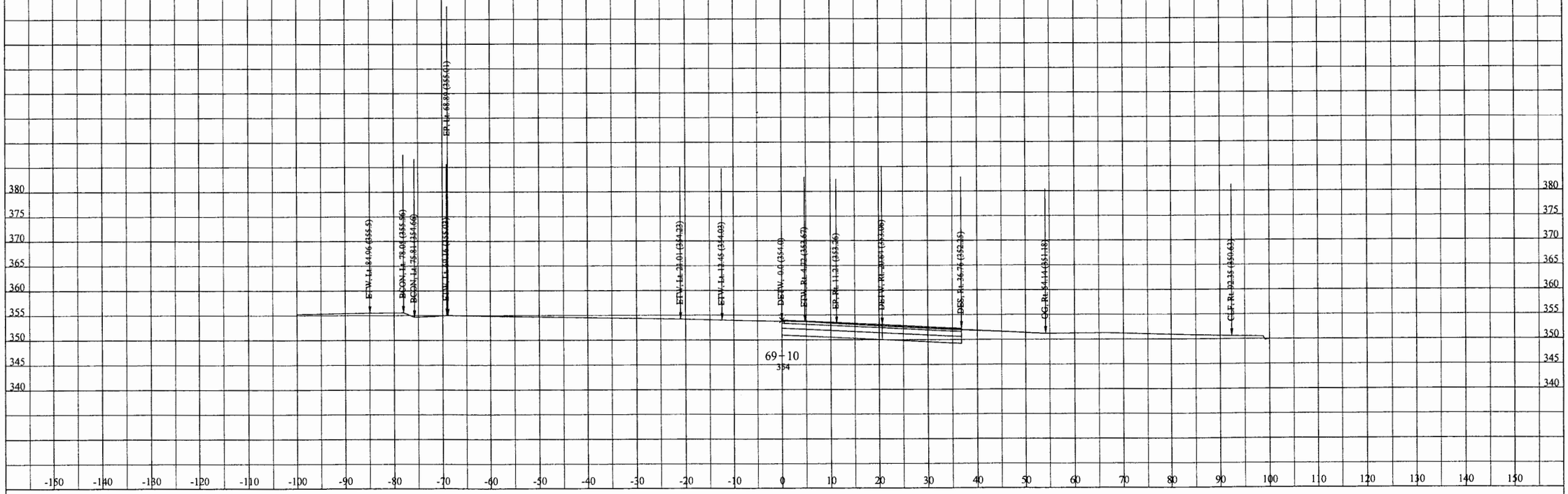

DATE: 6/23/2012

KC Project: 0817B File: D:\EA110781\0817B\PUENTE\100ftCurveP6\p6mod11cx.ear

DIST/CO/RTE/PM: 07/LA/RTE10

PROJECT ID: 0700000085

SCALE: 1" = 10' Horiz.
1" = 10' Vert.

All Dimensions are US Survey Feet

P6

CROSS SECTIONS

SHEET 34 OF XXX

DESIGN STUDY ONLY

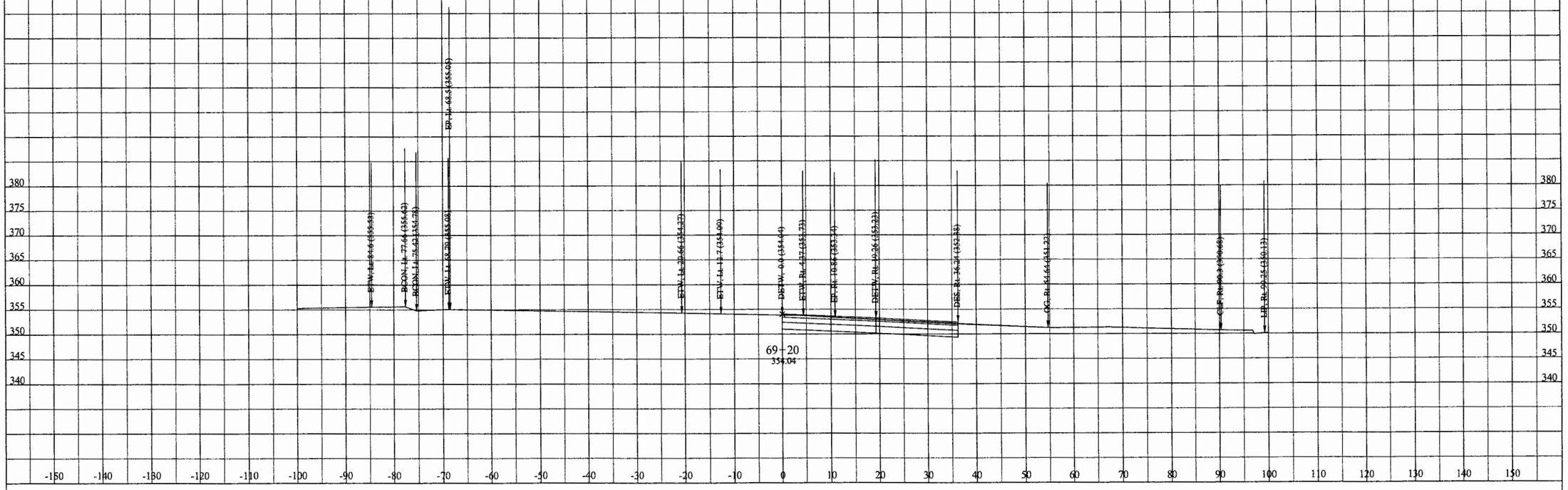

DATE: 6/23/2012

KC Project: 0817B File: D:\EA110781\0817B\PUENTE\100ftCurveP6\p6mod11cx.ear

DIST/CO/RTE/PM: 07/LA/RTE10

PROJECT ID: 0700000085

SCALE: 1" = 10' Horiz.
1" = 10' Vert.

All Dimensions are US Survey Feet

P6

CROSS SECTIONS

SHEET 35 OF XXX

DESIGN STUDY ONLY

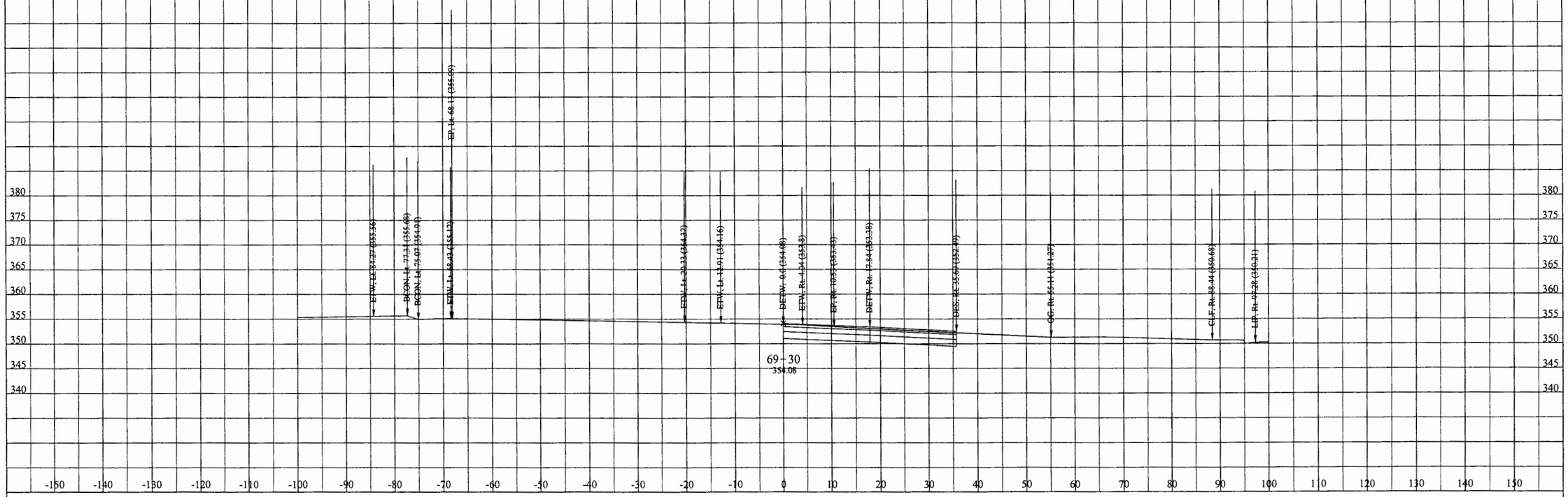

DATE: 6/23/2012

KC Project: 0817B File: D:\EA110781\0817B\PUENTE\100ftCurveP6\p6mod11cx.ear

DIST/CO/RTE/PM: 07/LA/RTE10

PROJECT ID: 0700000085

SCALE: 1" = 10' Horiz.
1" = 10' Vert.

All Dimensions are US Survey Feet

P6
CROSS SECTIONS
SHEET 36 OF XXX

DESIGN STUDY ONLY

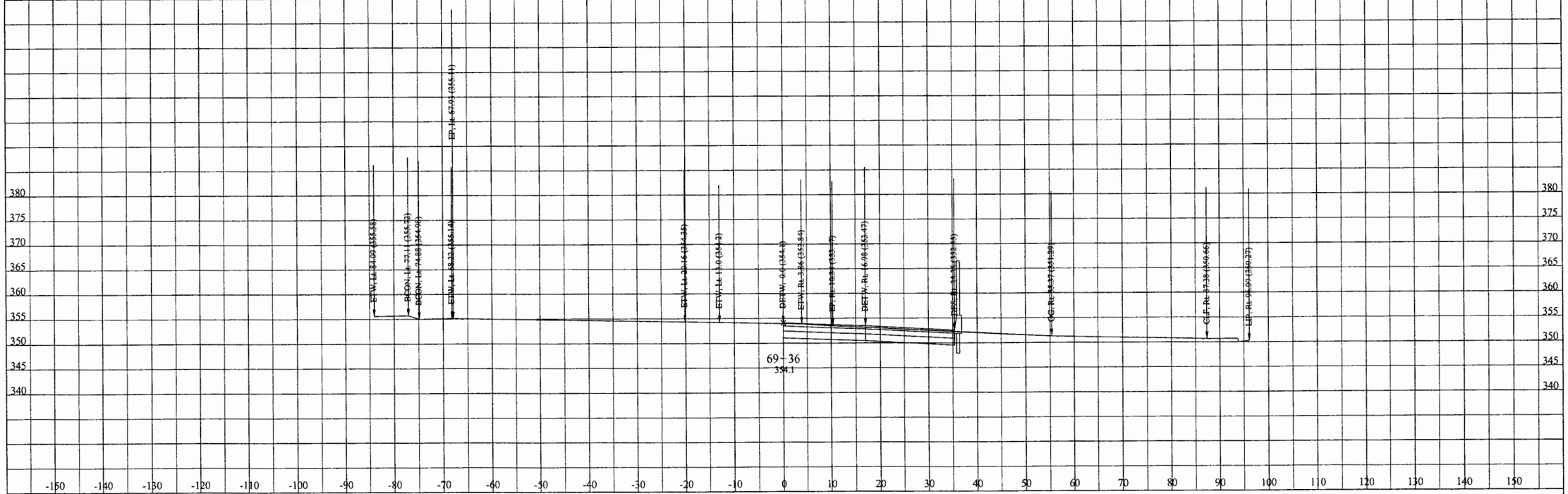

DATE: 6/23/2012

KC Project: 0817B File: D:\EA110781\0817B\PUENTE\100ftCurveP6\p6mod11cx.ear

DIST/CO/RTE/PM: 07/LA/RTE10

PROJECT ID: 0700000085

SCALE: 1" = 10' Horiz.
1" = 10' Vert.

All Dimensions are US Survey Feet

P6
CROSS SECTIONS

SHEET 37 OF XXX

DESIGN STUDY ONLY

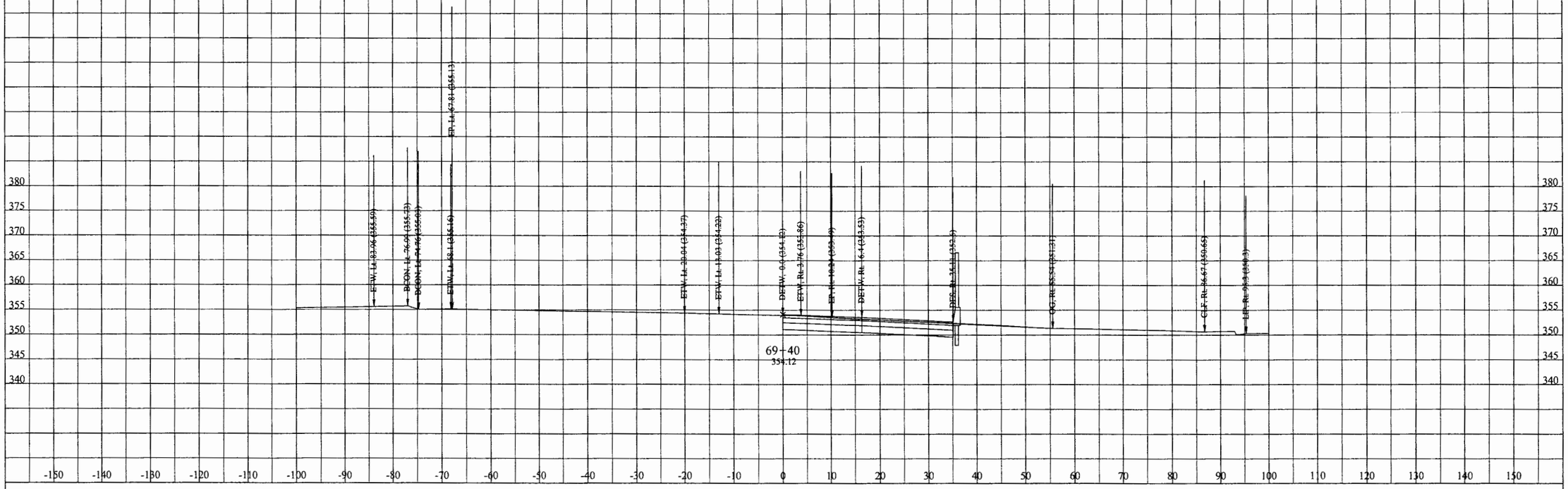

DATE: 6/23/2012

KC Project: 0817B File: D:\EA110781\0817B\PUENTE\100ftCurveP6\p6mod11cx.ear

DIST/CO/RTE/PM: 07/LA/RTE10

PROJECT ID: 0700000085

SCALE: 1" = 10' Horiz.
1" = 10' Vert.

All Dimensions are US Survey Feet

P6

CROSS SECTIONS

SHEET 38 OF XXX

DESIGN STUDY ONLY

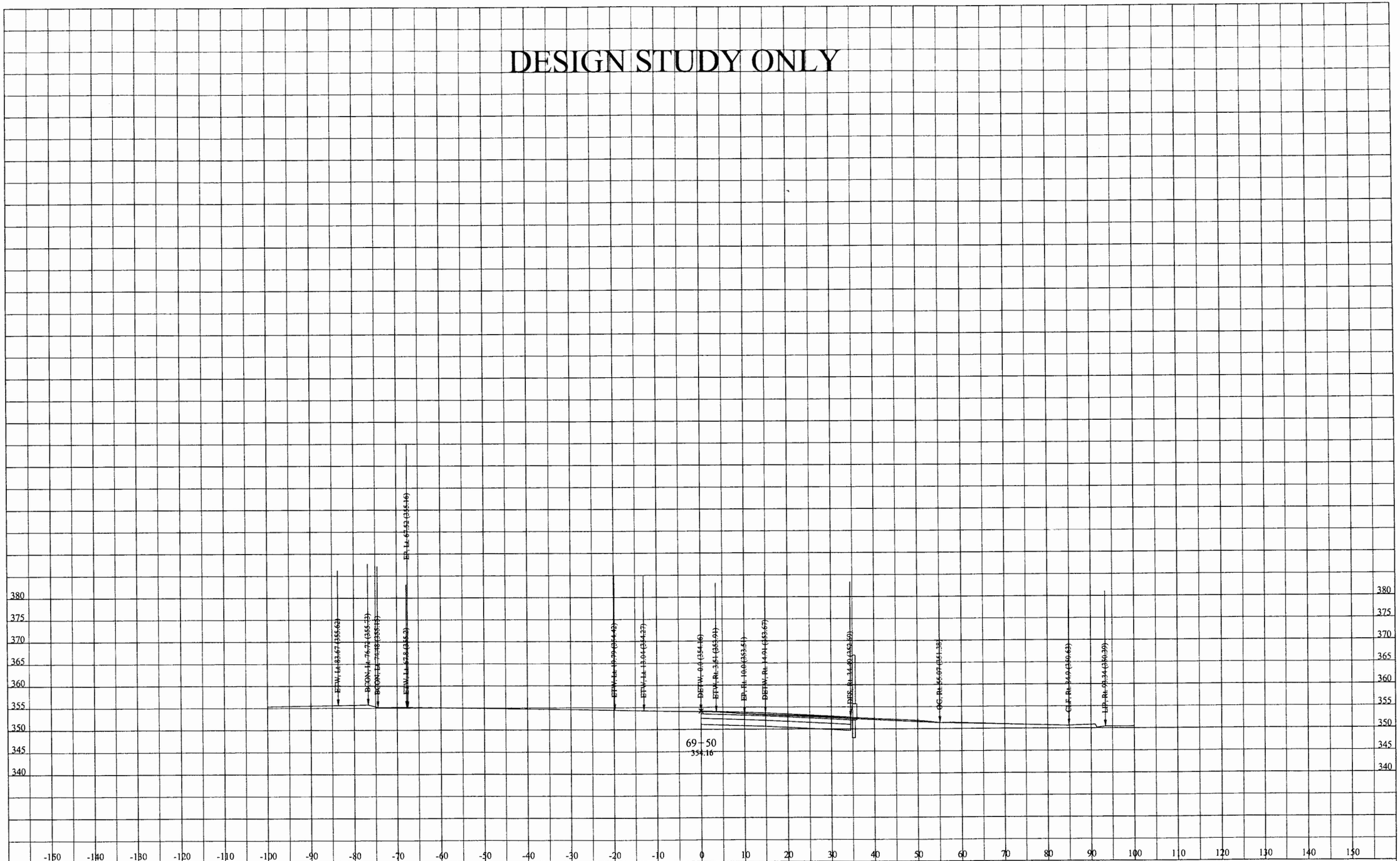

DATE: 6/23/2012

KC Project: 0817B File: D:\EA110781\0817B\PUENTE\100ftCurveP6\p6mod11cx.ear

DIST/CO/RTE/PM: 07/LA/RTE10

PROJECT ID: 0700000085

SCALE: 1" = 10' Horiz.
1" = 10' Vert.

All Dimensions are US Survey Feet

P6
CROSS SECTIONS

SHEET 39 OF XXX

DESIGN STUDY ONLY

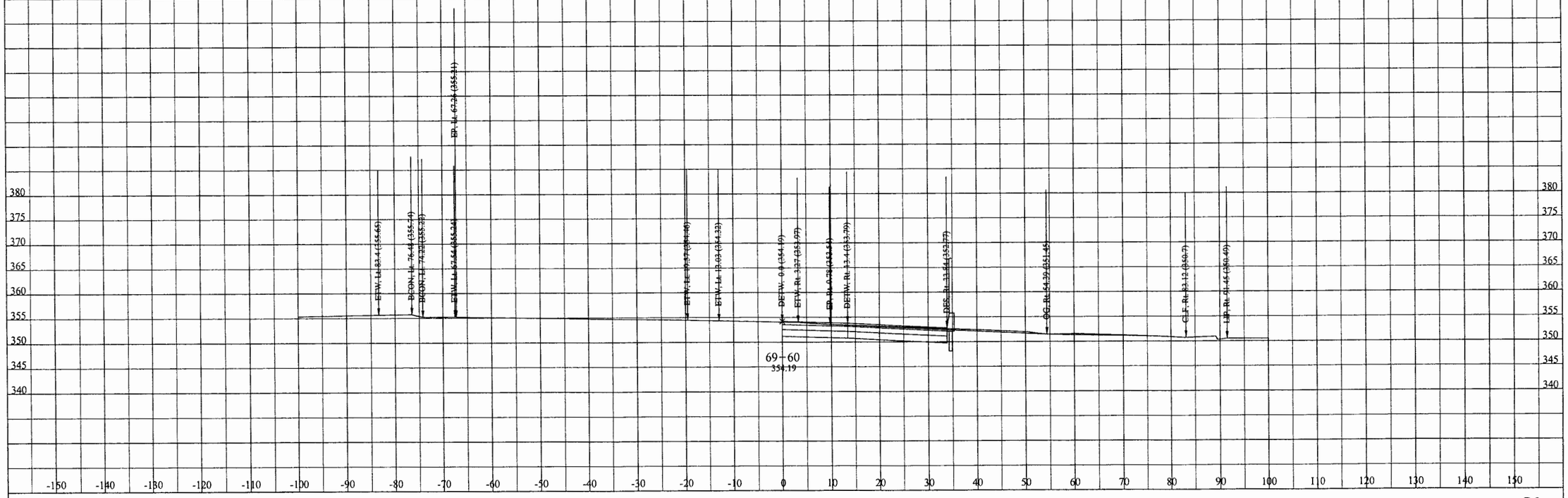

DATE: 6/23/2012

KC Project: 0817B File: D:\EA110781\0817B\PUENTE\100ftCurveP6\p6mod11cx.ear

DIST/CO/RTE/PM: 07/LA/RTE10

PROJECT ID: 0700000085

SCALE: 1" = 10' Horiz.
1" = 10' Vert.

All Dimensions are US Survey Feet

P6

CROSS SECTIONS

SHEET 40 OF XXX

DESIGN STUDY ONLY

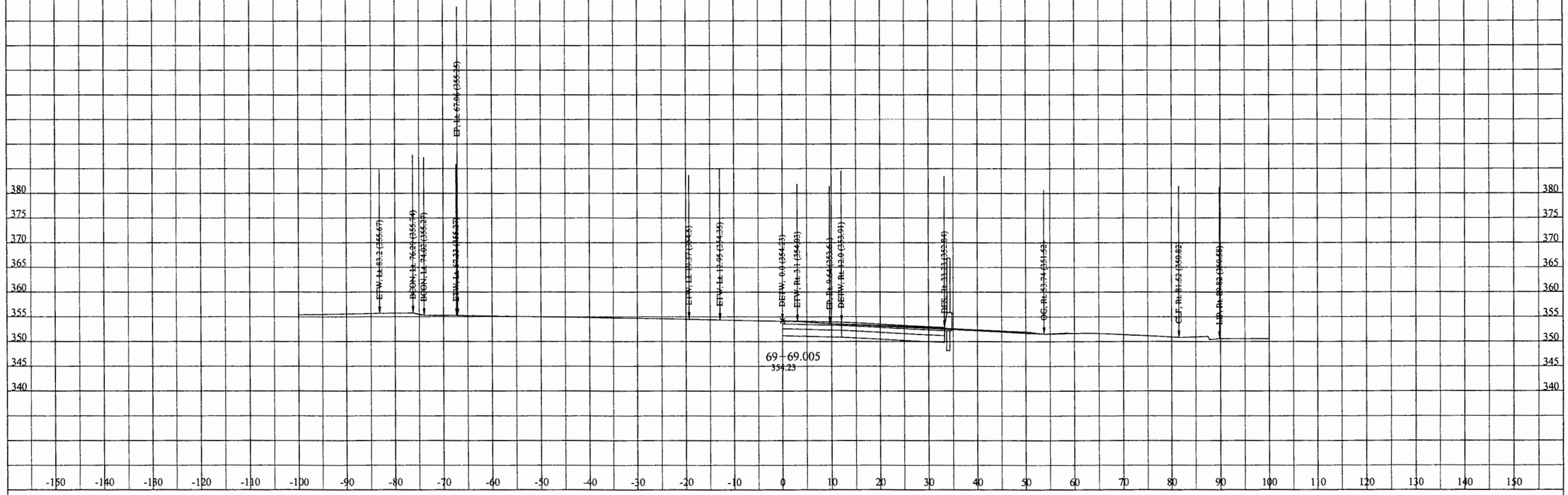

DATE: 6/23/2012

KC Project: 0817B File: D:\EA110781\0817B\PUENTE\100ftCurveP6\p6mod11cx.ear

DIST/CO/RTE/PM: 07/LA/RTE10

PROJECT ID: 0700000085

SCALE: 1" = 10' Horiz.
1" = 10' Vert.

All Dimensions are US Survey Feet

P6
CROSS SECTIONS
SHEET 41 OF XXX

DESIGN STUDY ONLY

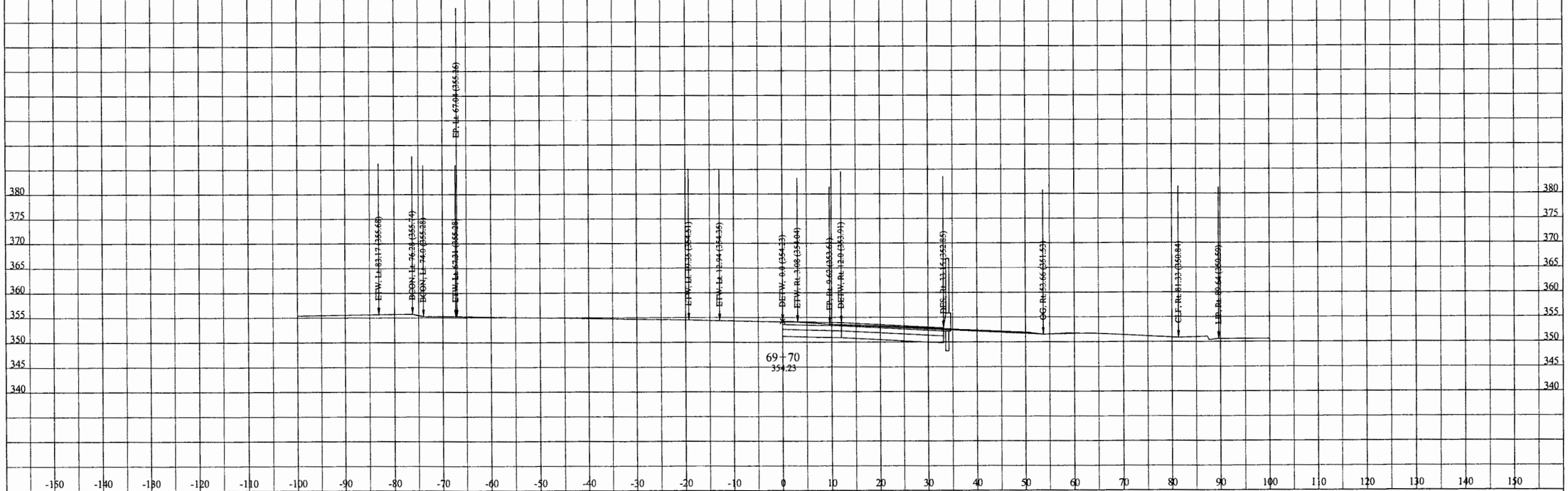

DATE: 6/23/2012

KC Project: 0817B File: D:\EA110781\0817B\PUENTE\100ftCurveP6\p6mod11cx.ear

DIST/CO/RTE/PM: 07/LA/RTE10

PROJECT ID: 0700000085

SCALE: 1" = 10' Horiz.
1" = 10' Vert.

All Dimensions are US Survey Feet

P6

CROSS SECTIONS

SHEET 42 OF XXX

DESIGN STUDY ONLY

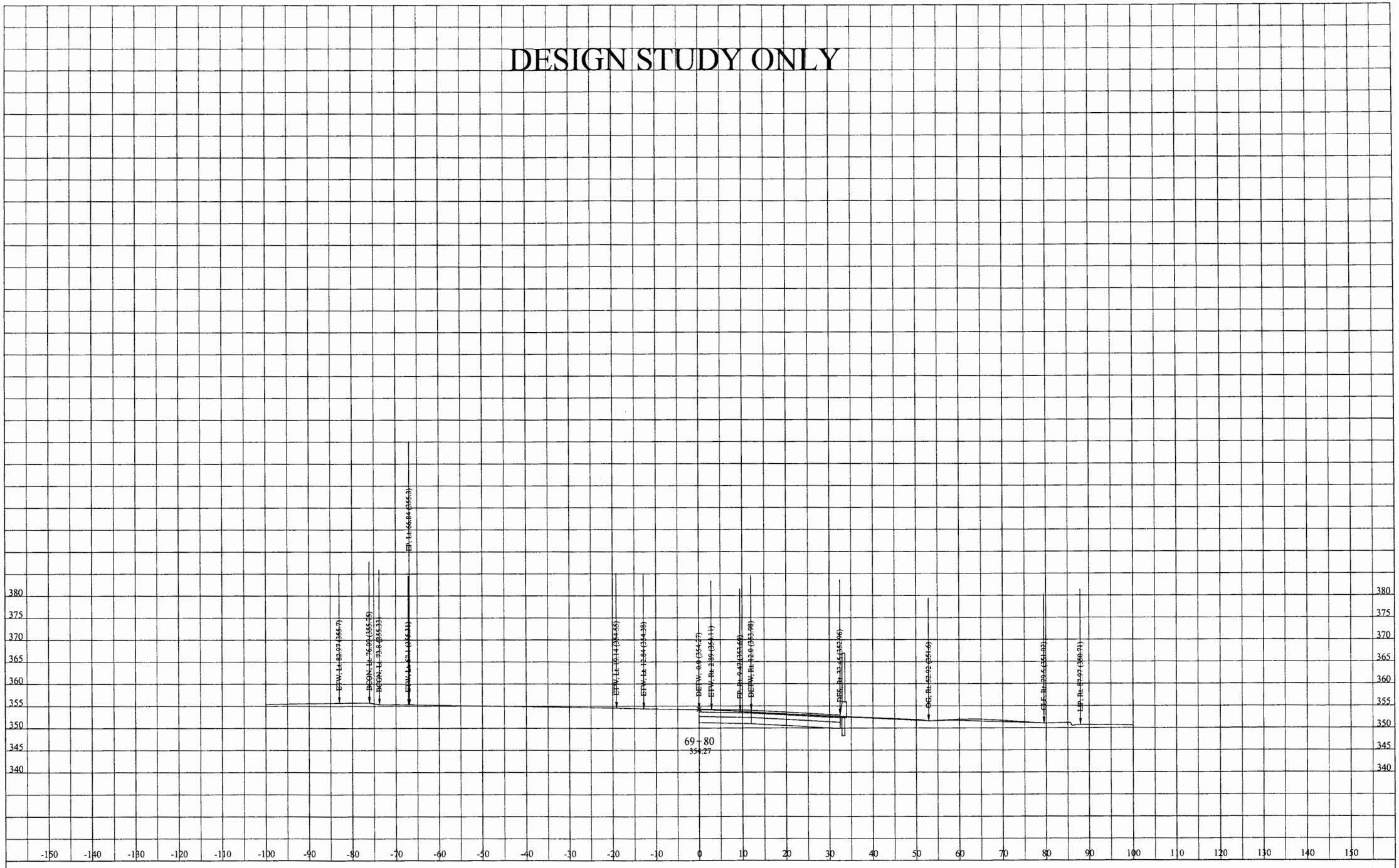

DATE: 6/23/2012

KC Project: 0817B File: D:\EA110781\0817B\PUENTE\100ftCurveP6\p6mod11cx.ear

DIST/CO/RTE/PM: 07/LA/RTE10

PROJECT ID: 0700000085

SCALE: 1" = 10' Horiz.
1" = 10' Vert.

All Dimensions are US Survey Feet

P6

CROSS SECTIONS

SHEET 43 OF XXX

DESIGN STUDY ONLY

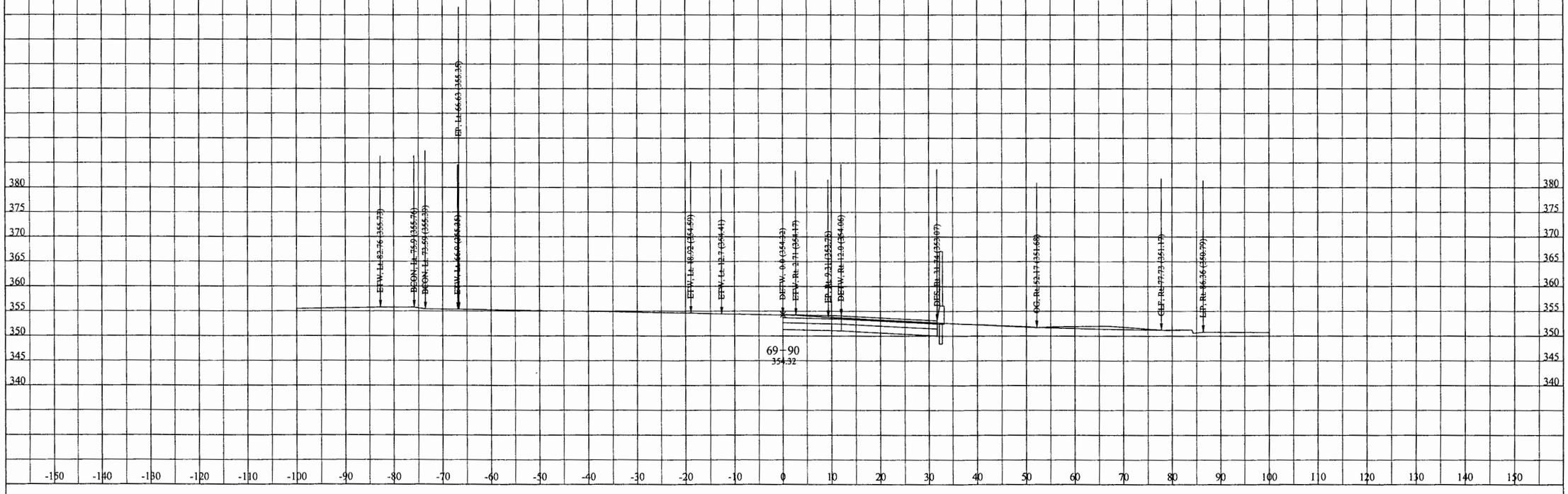

DATE: 6/23/2012

KC Project: 0817B File: D:\EA110781\0817B\PUENTE\100ftCurveP6\p6mod11cx.ear

DIST/CO/RTE/PM: 07/LA/RTE10

PROJECT ID: 0700000085

SCALE: 1" = 10' Horiz.
1" = 10' Vert.

All Dimensions are US Survey Feet

P6
CROSS SECTIONS
SHEET 44 OF XXX

DESIGN STUDY ONLY

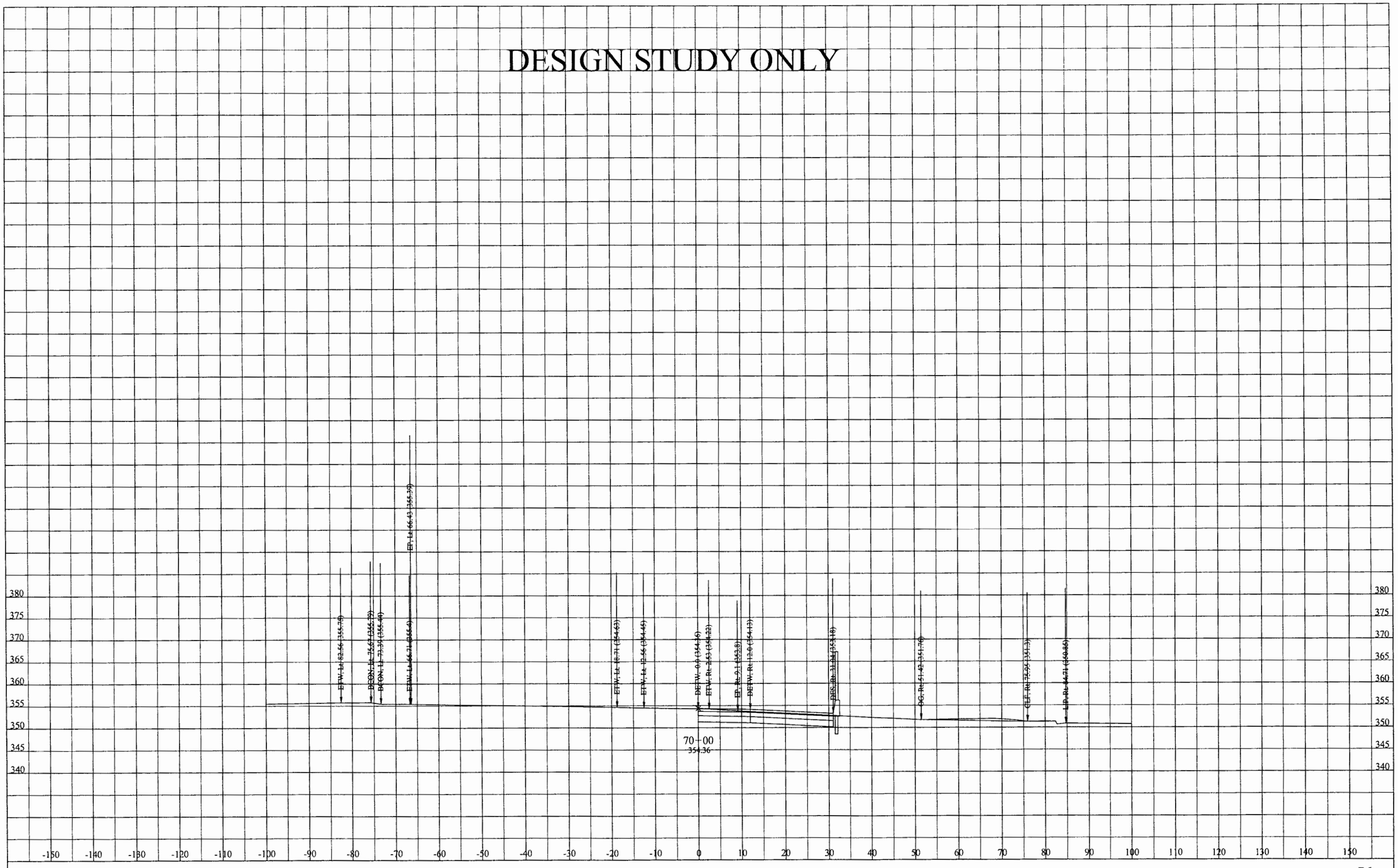

DATE: 6/23/2012

KC Project: 0817B File: D:\EA110781\0817B\PUENTE\100ftCurveP6\p6mod11cx.ear

DIST/CO/RTE/PM: 07/LA/RTE10

PROJECT ID: 0700000085

SCALE: 1" = 10' Horiz.
1" = 10' Vert.

All Dimensions are US Survey Feet

P6

CROSS SECTIONS

SHEET 45 OF XXX

DESIGN STUDY ONLY

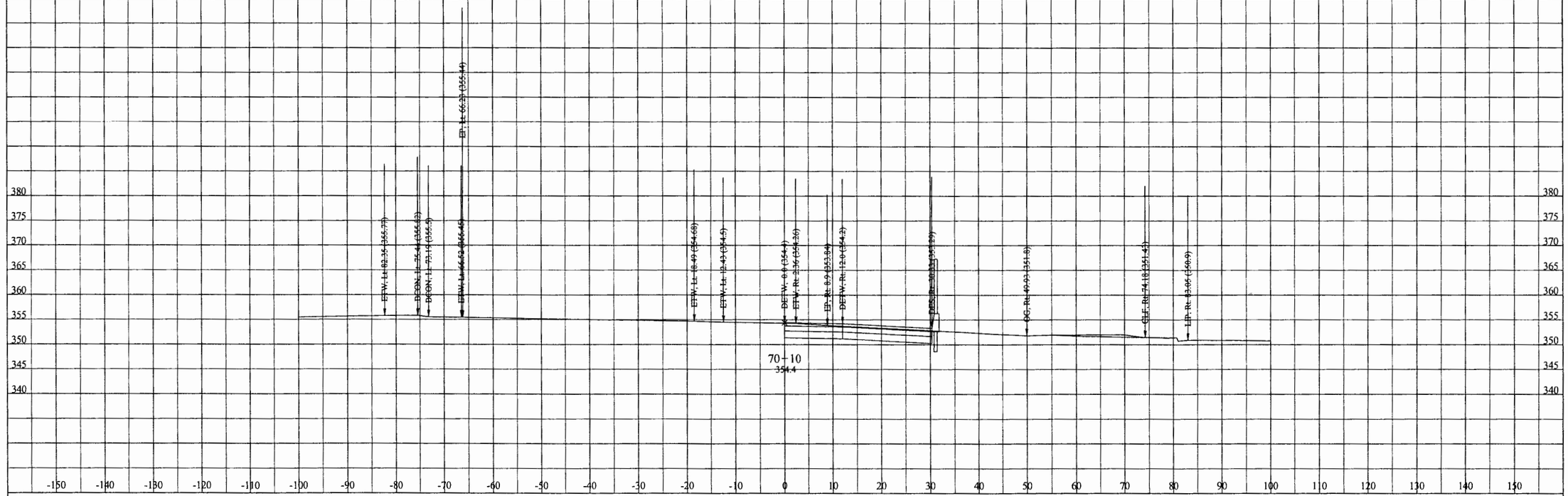

DATE: 6/23/2012

KC Project: 0817B File: D:\EA110781\0817B\PUENTE\100ftCurveP6\p6mod11cx.ear

DIST/CO/RTE/PM: 07/LA/RTE10

PROJECT ID: 0700000085

SCALE: 1" = 10' Horiz.
1" = 10' Vert.

All Dimensions are US Survey Feet

P6

CROSS SECTIONS

SHEET 46 OF XXX

DESIGN STUDY ONLY

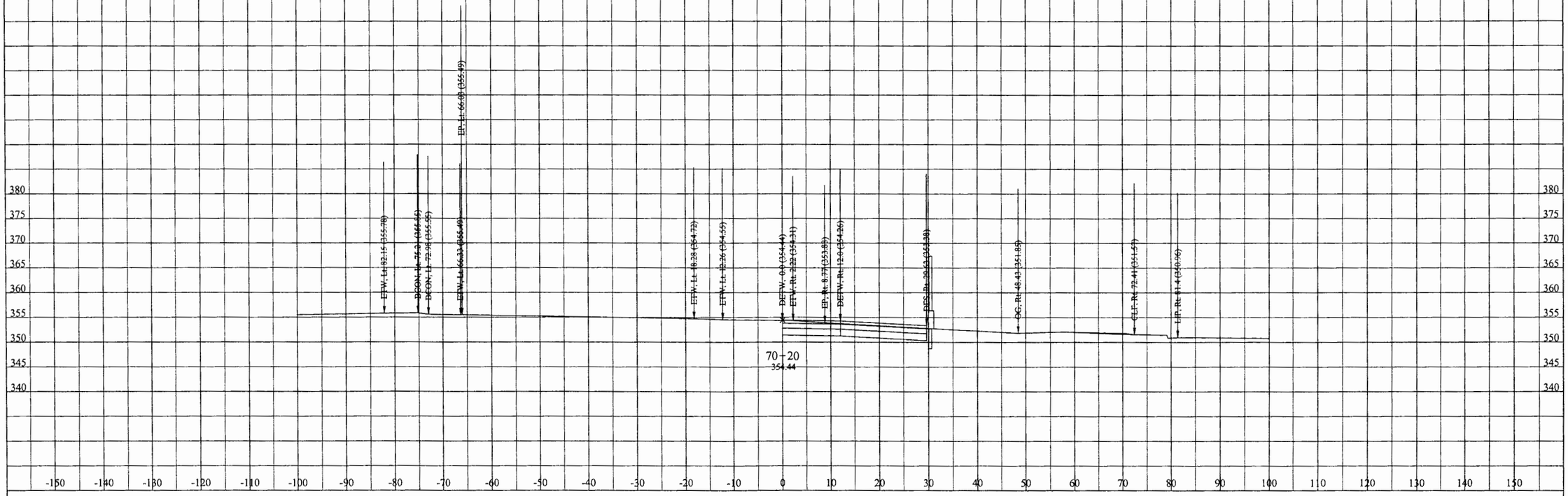

DATE: 6/23/2012

KC Project: 0817B File: D:\EA110781\0817B\PUENTE\100ftCurveP6\p6mod11cx.ear

DIST/CO/RTE/PM: 07/LA/RTE10

PROJECT ID: 0700000085

SCALE: 1" = 10' Horiz.
1" = 10' Vert.

All Dimensions are US Survey Feet

P6

CROSS SECTIONS

SHEET 47 OF XXX

DESIGN STUDY ONLY

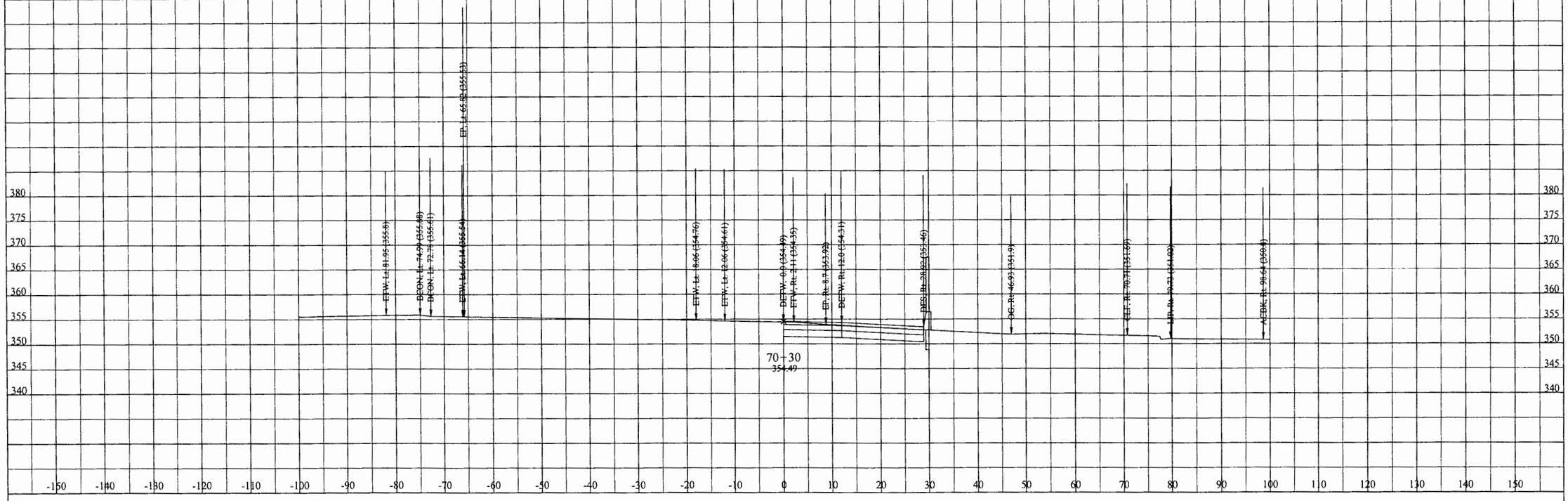

DATE: 6/23/2012

KC Project: 0817B File: D:\EA110781\0817B\PUENTE\100ftCurveP6\p6mod11cx.ear

DIST/CO/RTE/PM: 07/LA/RTE10

PROJECT ID: 0700000085

SCALE: 1" = 10' Horiz.
1" = 10' Vert.

All Dimensions are US Survey Feet

P6
CROSS SECTIONS

SHEET 48 OF XXX

DESIGN STUDY ONLY

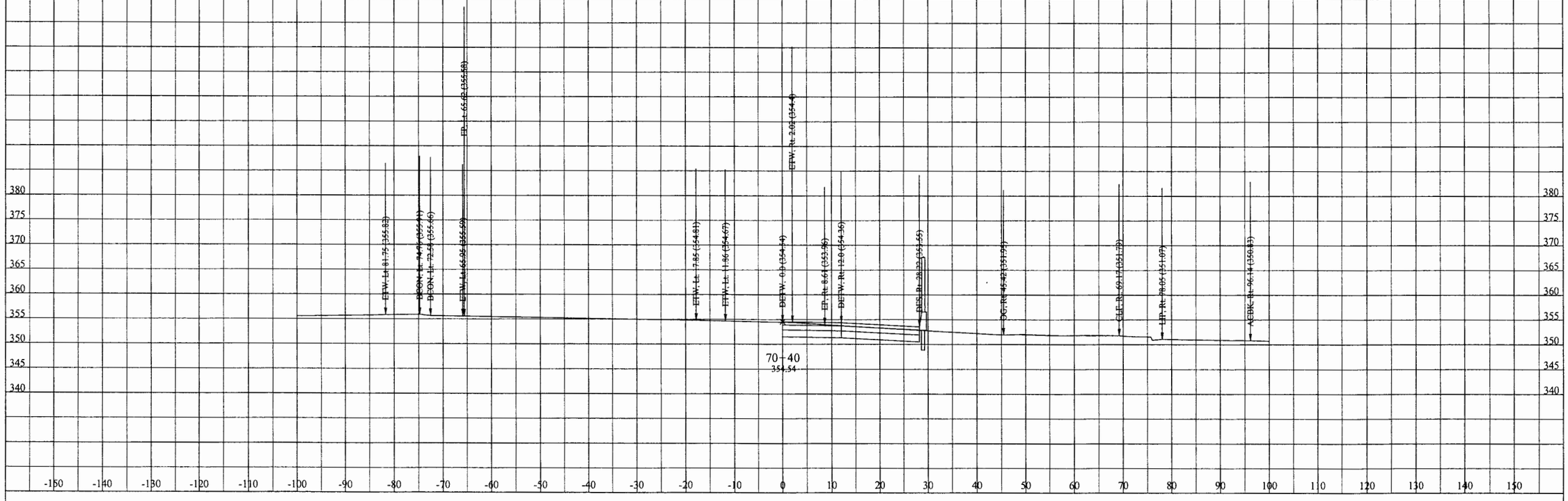

DATE: 6/23/2012

KC Project: 0817B File: D:\EA110781\0817B\PUENTE\100ftCurveP6\p6mod11cx.ear

DIST/CO/RTE/PM: 07/LA/RTE10

PROJECT ID: 0700000085

SCALE: 1" = 10' Horiz.
1" = 10' Vert.

All Dimensions are US Survey Feet

P6

CROSS SECTIONS

SHEET 49 OF XXX

DESIGN STUDY ONLY

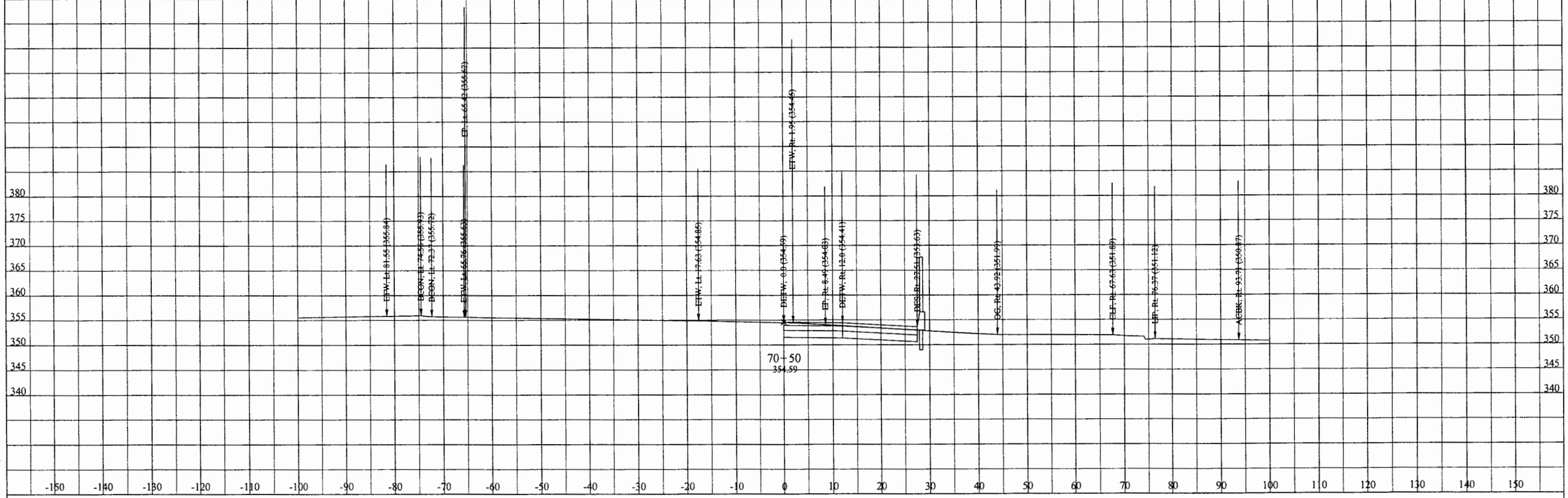

DATE: 6/23/2012

KC Project: 0817B File: D:\EA110781\0817B\PUENTE\100ftCurveP6\p6mod11cx.ear

DIST/CO/RTE/PM: 07/LA/RTE10

PROJECT ID: 0700000085

SCALE: 1" = 10' Horiz.
1" = 10' Vert.

All Dimensions are US Survey Feet

P6

CROSS SECTIONS

SHEET 50 OF XXX

DESIGN STUDY ONLY

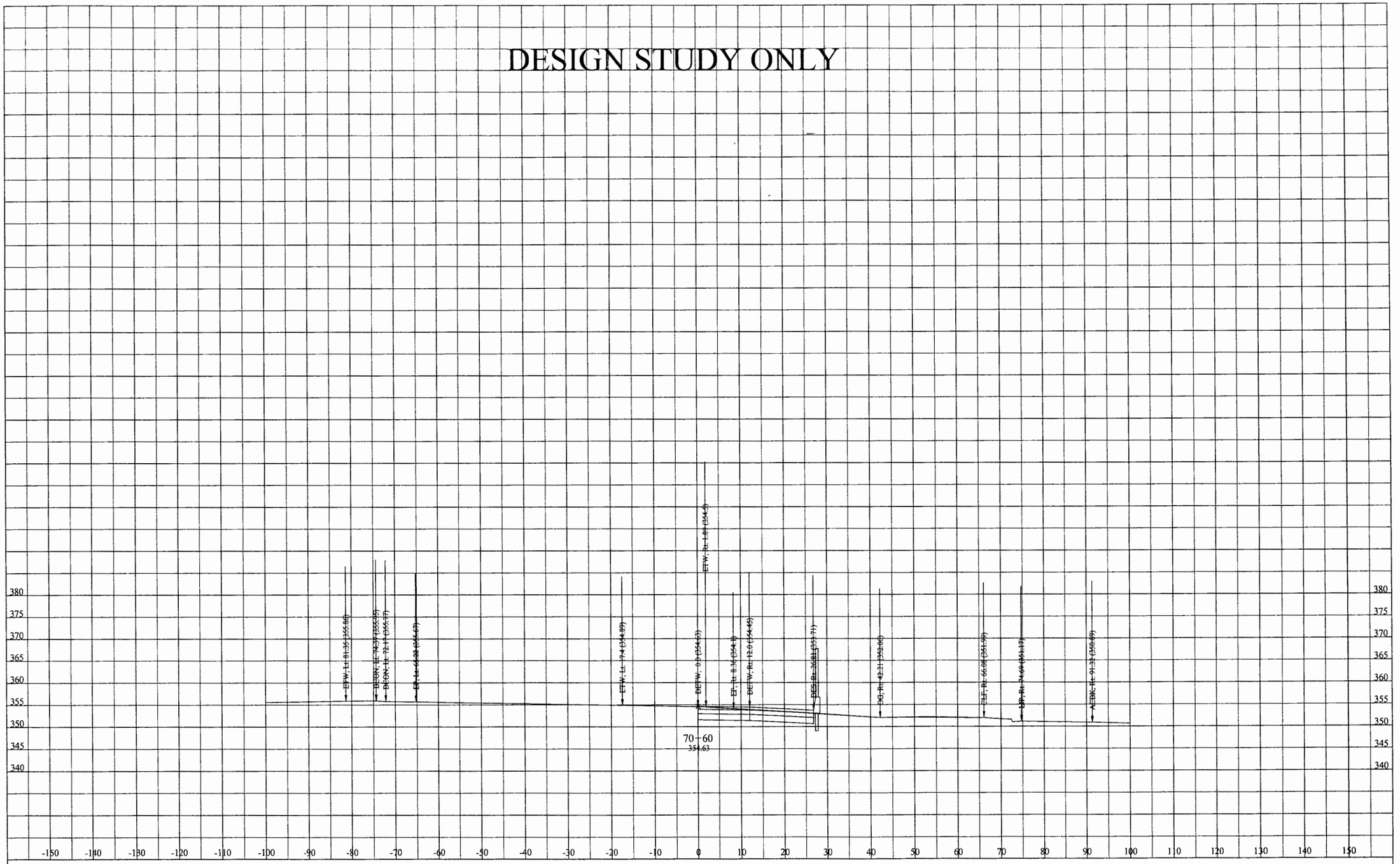

DATE: 6/23/2012

KC Project: 0817B File: D:\EA110781\0817B\PUENTE\100ftCurveP6\p6mod11cx.ear

DIST/CO/RTE/PM: 07/LA/RTE10

PROJECT ID: 0700000085

SCALE: 1" = 10' Horiz.
1" = 10' Vert.

All Dimensions are US Survey Feet

P6

CROSS SECTIONS

SHEET 51 OF XXX

DESIGN STUDY ONLY

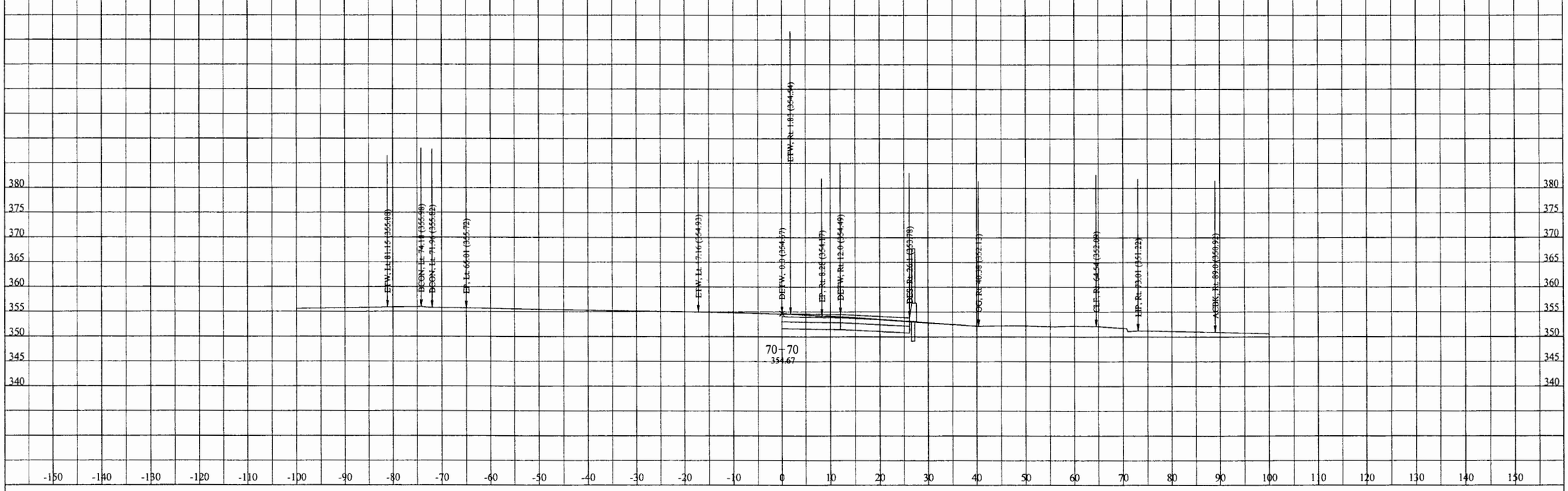

DATE: 6/23/2012

KC Project: 0817B File: D:\EA110781\0817B\PUENTE\100ftCurveP6\p6mod11cx.ear

DIST/CO/RTE/PM: 07/LA/RTE10

PROJECT ID: 0700000085

SCALE: 1" = 10' Horiz.
1" = 10' Vert.

All Dimensions are US Survey Feet

P6

CROSS SECTIONS

SHEET 52 OF XXX

DESIGN STUDY ONLY

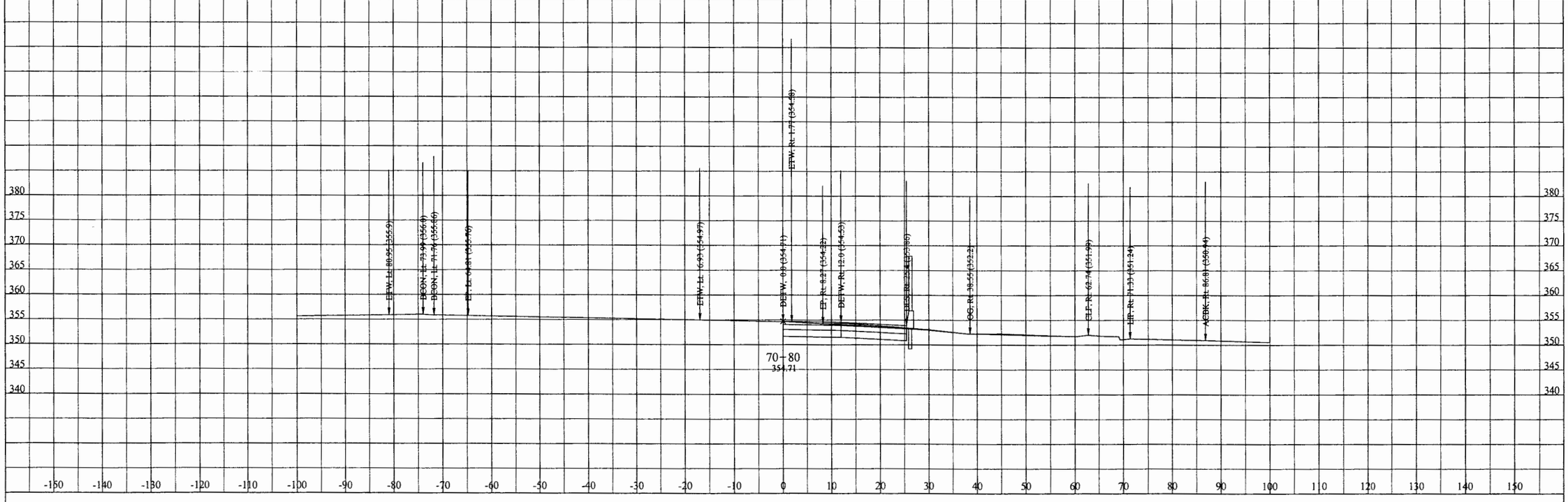

DATE: 6/23/2012

KC Project: 0817B File: D:\EA110781\0817B\PUENTE\100ftCurveP6\p6mod11cx.ear

DIST/CO/RTE/PM: 07/LA/RTE10

PROJECT ID: 0700000085

SCALE: 1" = 10' Horiz.
1" = 10' Vert.

All Dimensions are US Survey Feet

P6
CROSS SECTIONS

SHEET 53 OF XXX

DESIGN STUDY ONLY

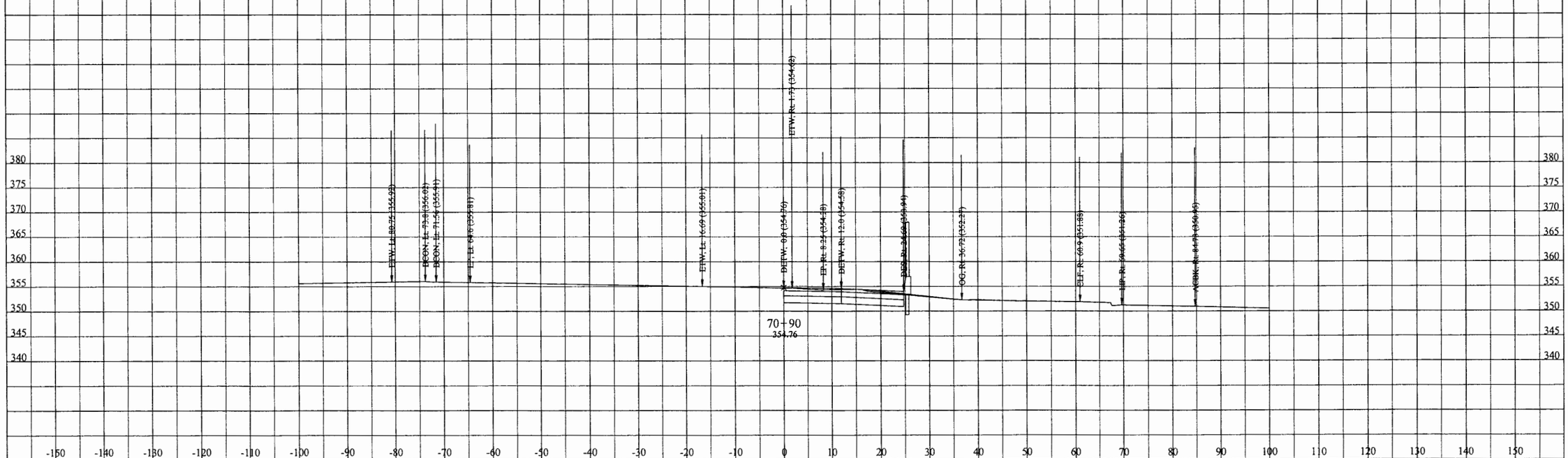

DATE: 6/23/2012

KC Project: 0817B File: D:\EA110781\0817B\PUENTE\100ftCurveP6\p6mod11cx.ear

DIST/CO/RTE/PM: 07/LA/RTE10

PROJECT ID: 0700000085

SCALE: 1" = 10' Horiz.
1" = 10' Vert.

All Dimensions are US Survey Feet

P6

CROSS SECTIONS

SHEET 54 OF XXX

DESIGN STUDY ONLY

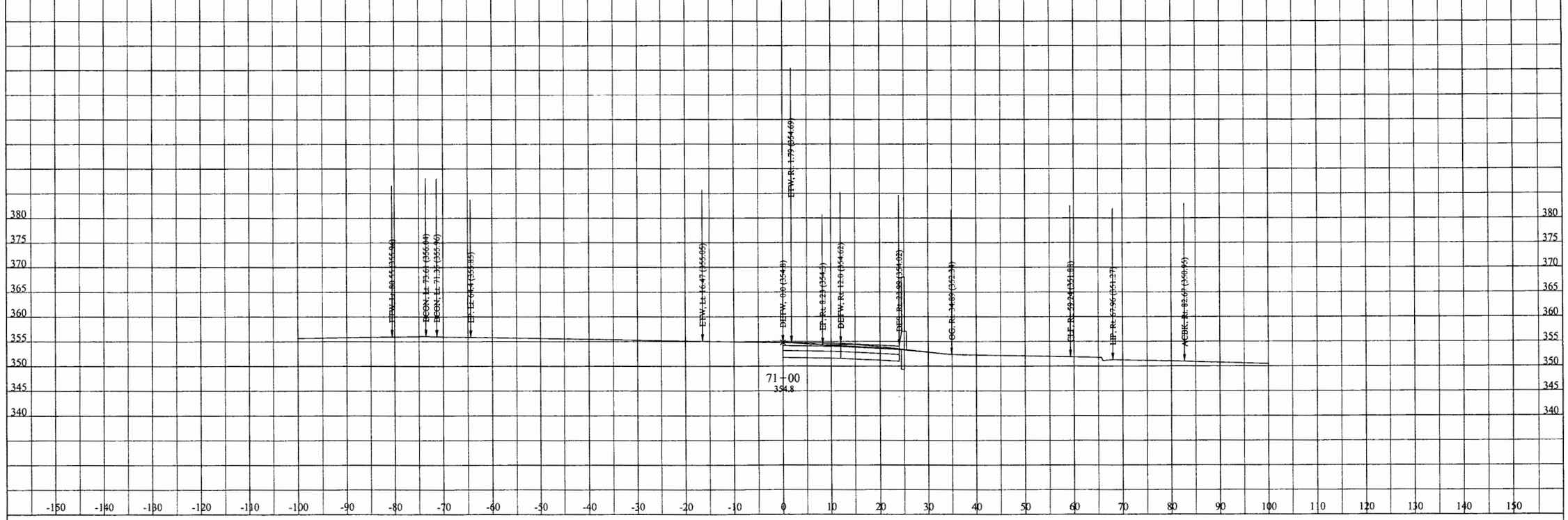

DATE: 6/23/2012

KC Project: 0817B File: D:\EA110781\0817B\PUENTE\100ftCurveP6\p6mod11cx.ear

DIST/CO/RTE/PM: 07/LA/RTE10

PROJECT ID: 0700000085

SCALE: 1" = 10' Horiz.
1" = 10' Vert.

All Dimensions are US Survey Feet

P6
CROSS SECTIONS

SHEET 55 OF XXX

DESIGN STUDY ONLY

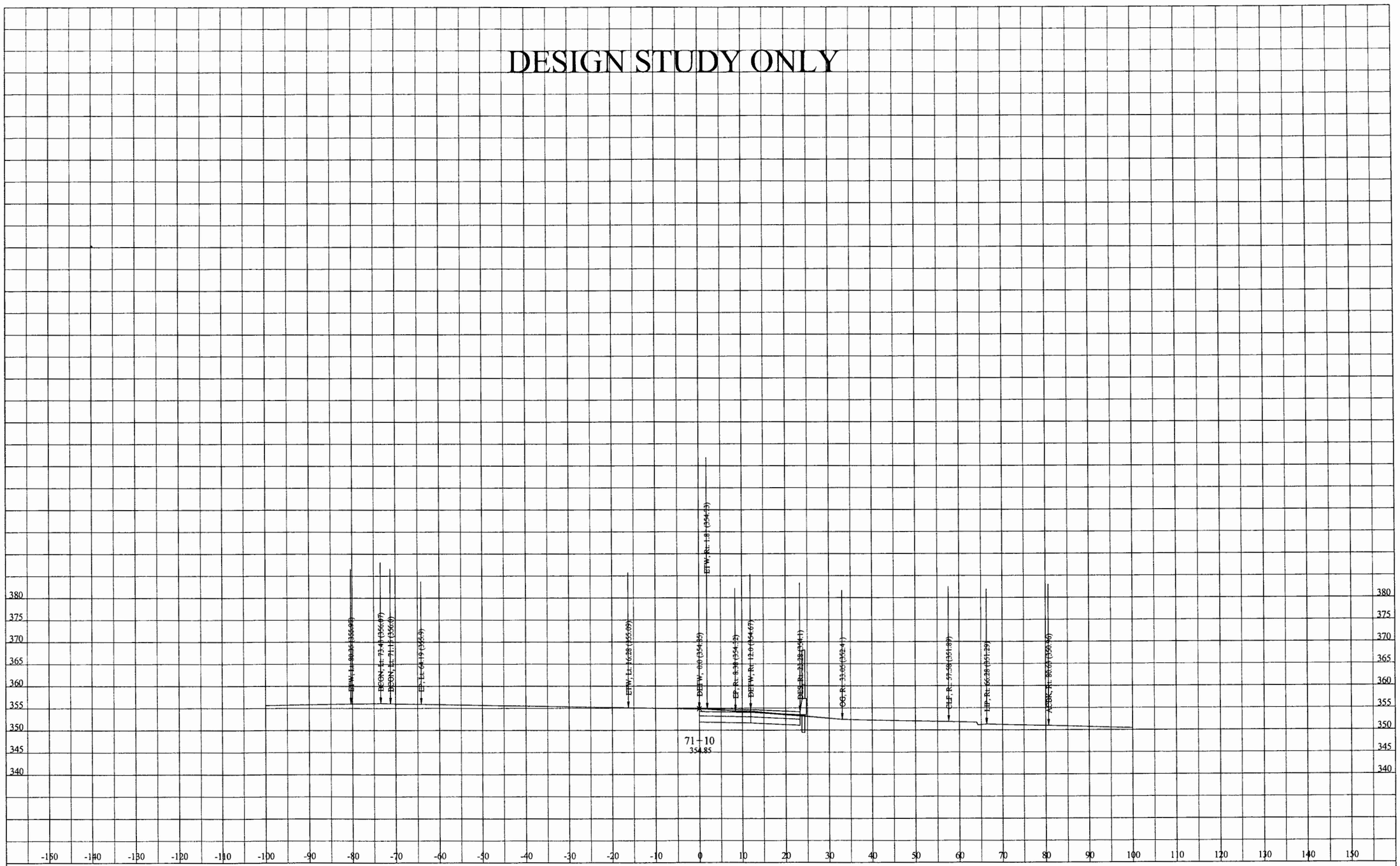

DATE: 6/23/2012

KC Project: 0817B File: D:\EA110781\0817B\PUENTE\100ftCurveP6\p6mod11cx.ear

DIST/CO/RTE/PM: 07/LA/RTE10

PROJECT ID: 0700000085

SCALE: 1" = 10' Horiz.
1" = 10' Vert.

All Dimensions are US Survey Feet

P6

CROSS SECTIONS

SHEET 56 OF XXX

DESIGN STUDY ONLY

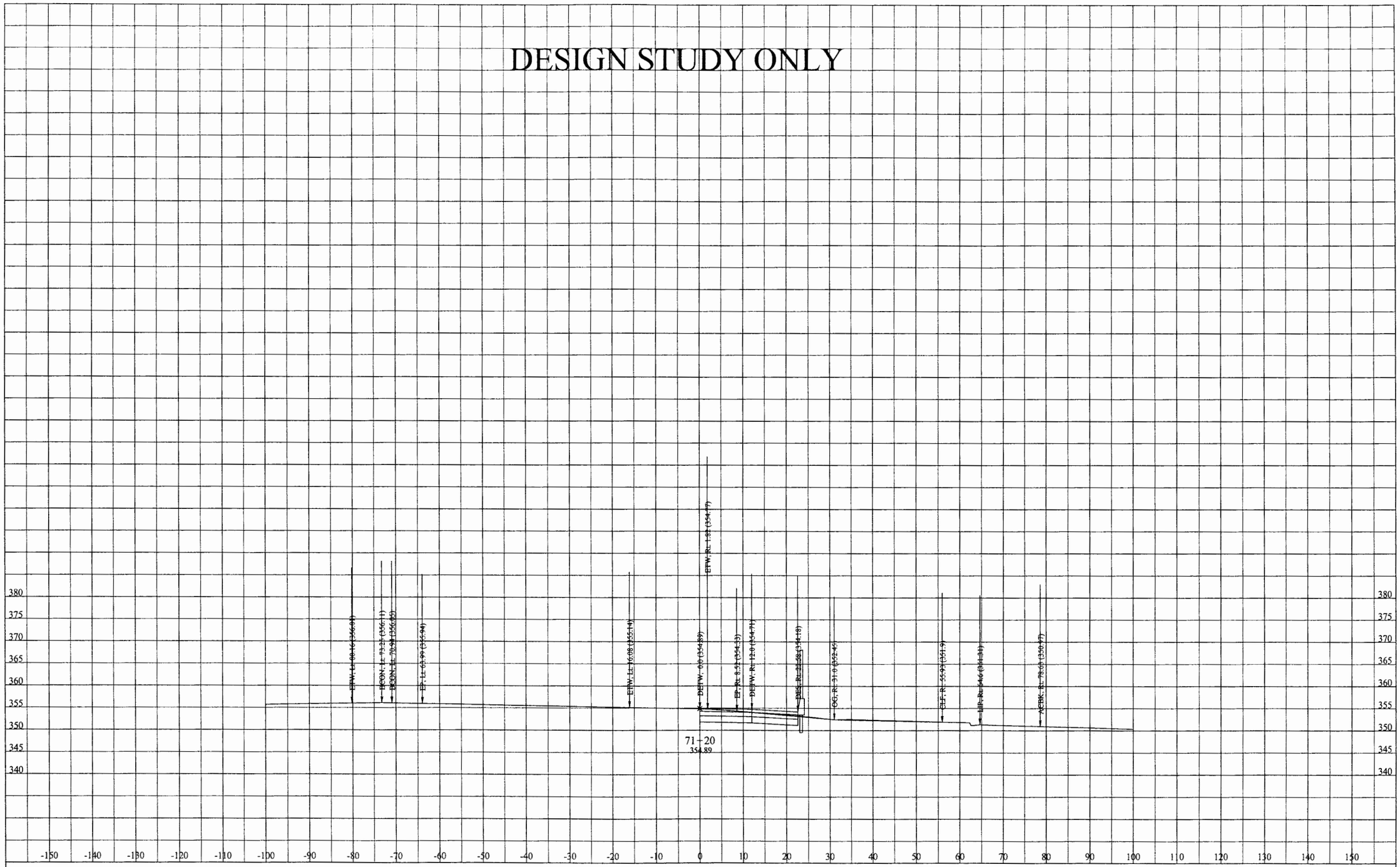

DATE: 6/23/2012

KC Project: 0817B File: D:\EA110781\0817B\PUENTE\100ftCurveP6\p6mod11cx.ear

DIST/CO/RTE/PM: 07/LA/RTE10

PROJECT ID: 0700000085

SCALE: 1" = 10' Horiz.
1" = 10' Vert.

All Dimensions are US Survey Feet

P6

CROSS SECTIONS

SHEET 57 OF XXX

DESIGN STUDY ONLY

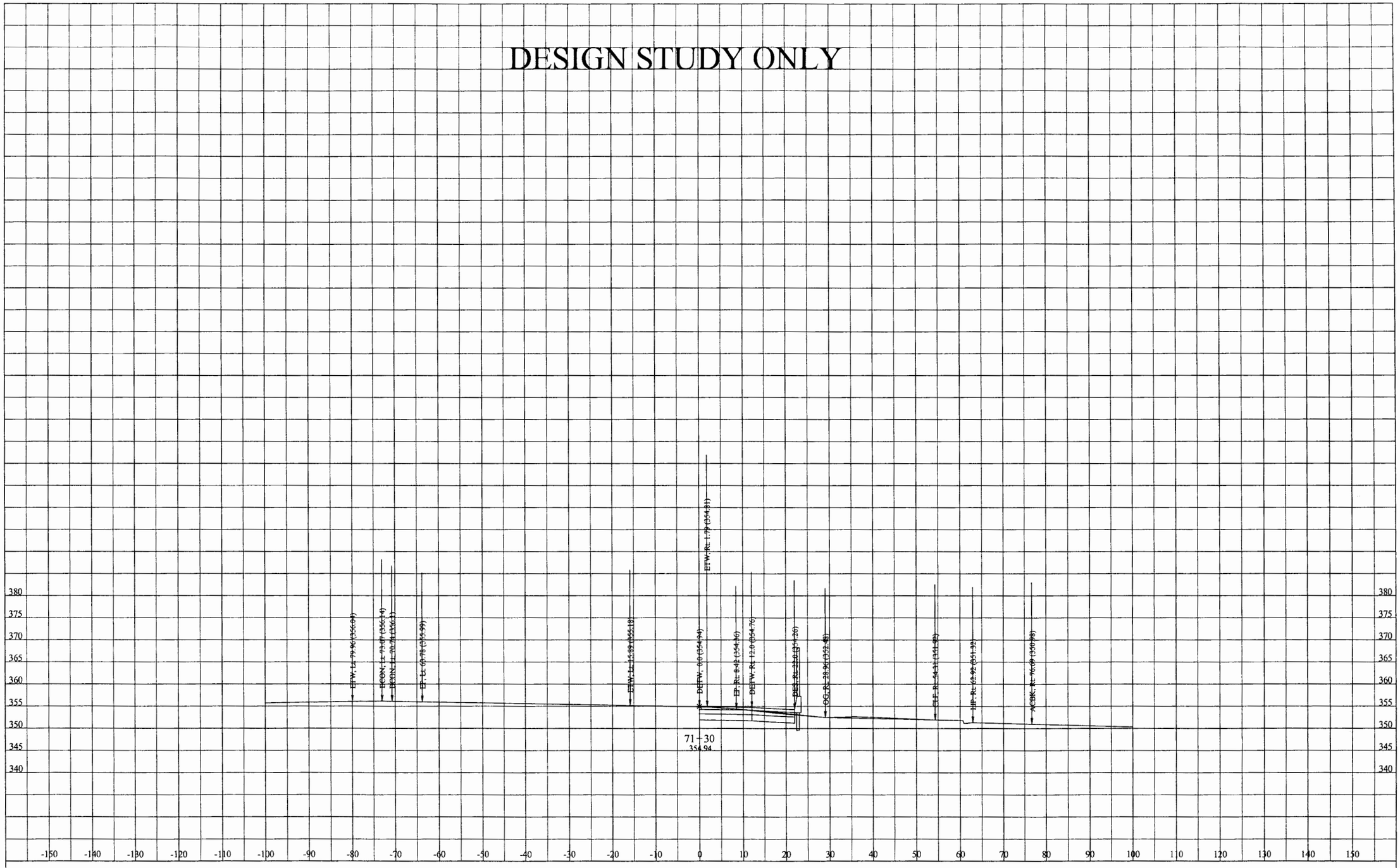

DATE: 6/23/2012

KC Project: 0817B File: D:\EA110781\0817B\PUENTE\100ftCurveP6\p6mod11cx.ear

DIST/CO/RTE/PM: 07/LA/RTE10

PROJECT ID: 0700000085

SCALE: 1" = 10' Horiz.
1" = 10' Vert.

All Dimensions are US Survey Feet

P6

CROSS SECTIONS

SHEET 58 OF XXX

DESIGN STUDY ONLY

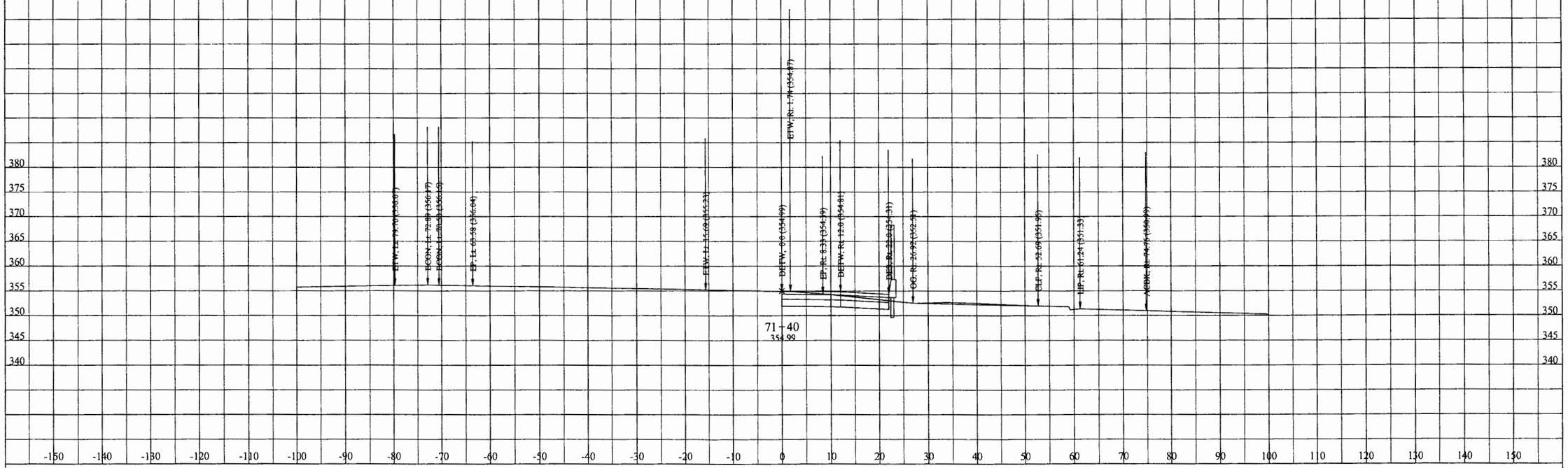

DATE: 6/23/2012

KC Project: 0817B File: D:\EA110781\0817B\PUENTE\100ftCurveP6\p6mod11cx.ear

DIST/CO/RTE/PM: 07/LA/RTE10

PROJECT ID: 0700000085

SCALE: 1" = 10' Horiz.
1" = 10' Vert.

All Dimensions are US Survey Feet

P6

CROSS SECTIONS

SHEET 59 OF XXX

DESIGN STUDY ONLY

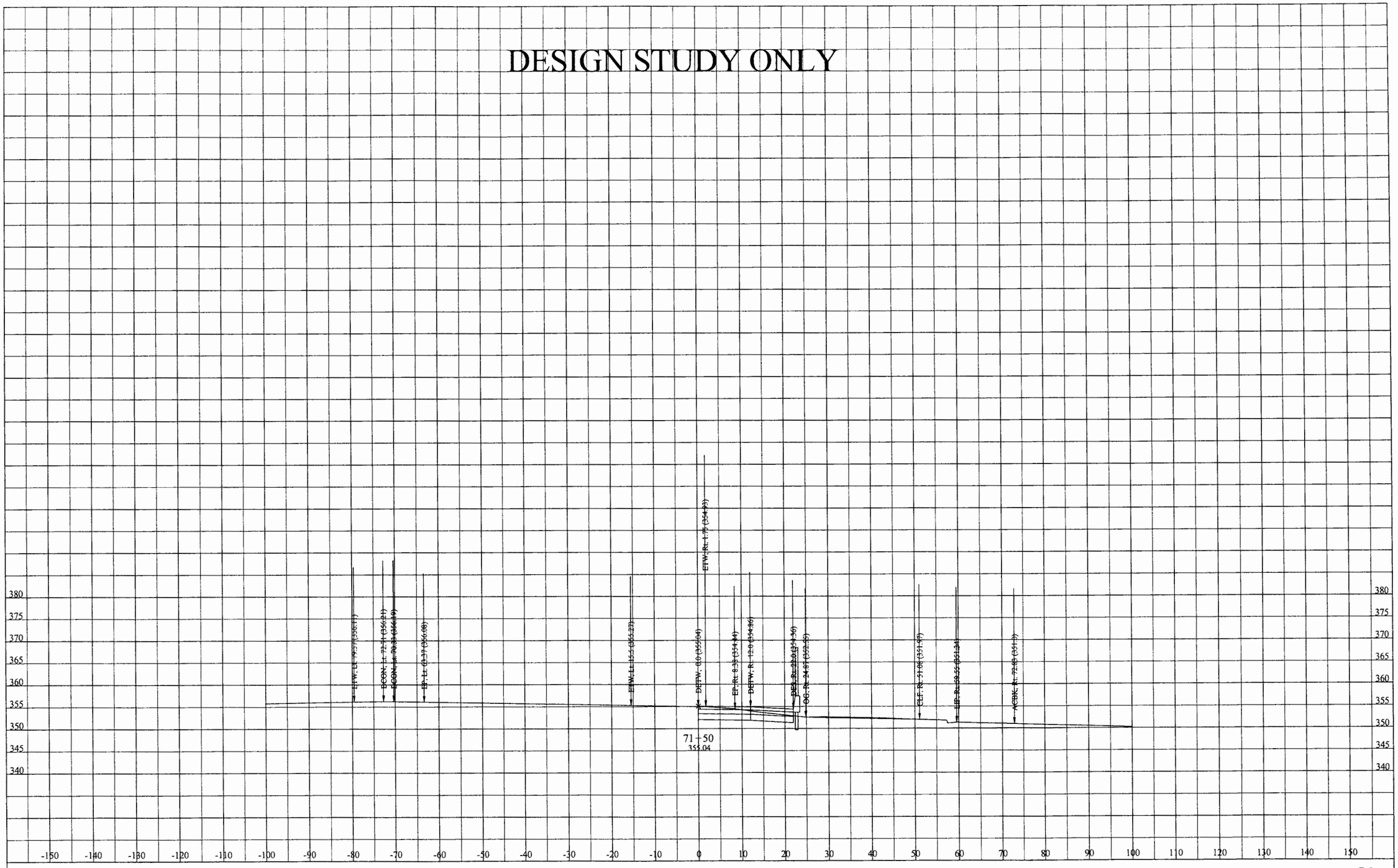

DATE: 6/23/2012

KC Project: 0817B File: D:\EA110781\0817B\PUENTE\100ftCurveP6\p6mod11cx.ear

DIST/CO/RTE/PM: 07/LA/RTE10

PROJECT ID: 0700000085

SCALE: 1" = 10' Horiz.
1" = 10' Vert.

All Dimensions are US Survey Feet

P6
CROSS SECTIONS

SHEET 60 OF XXX

DESIGN STUDY ONLY

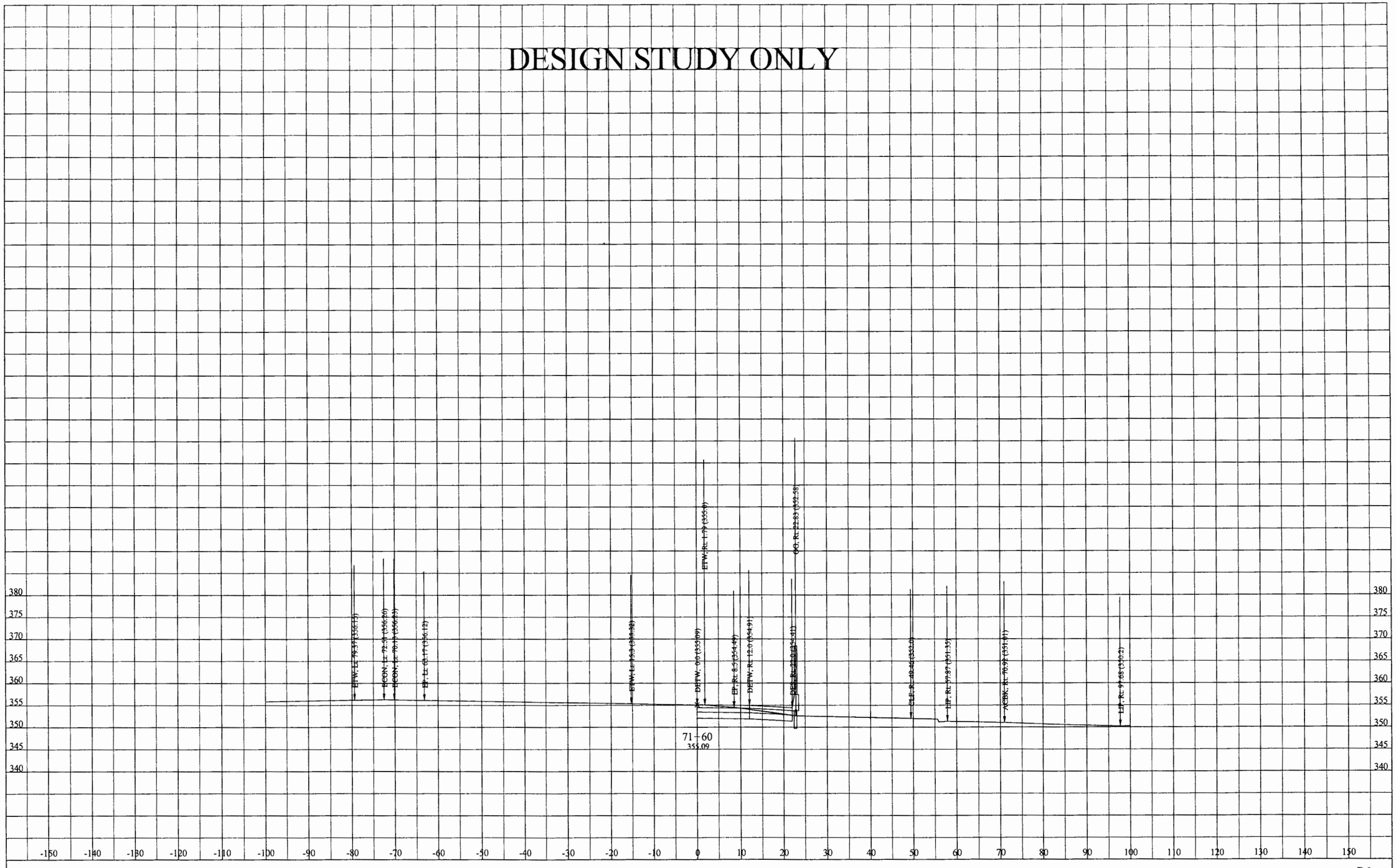

DATE: 6/23/2012

KC Project: 0817B File: D:\EA110781\0817B\PUENTE\100ftCurveP6\p6mod11cx.ear

DIST/CO/RTE/PM: 07/LA/RTE10

PROJECT ID: 0700000085

SCALE: 1" = 10' Horiz.
1" = 10' Vert.

All Dimensions are US Survey Feet

P6
CROSS SECTIONS

SHEET 61 OF XXX

DESIGN STUDY ONLY

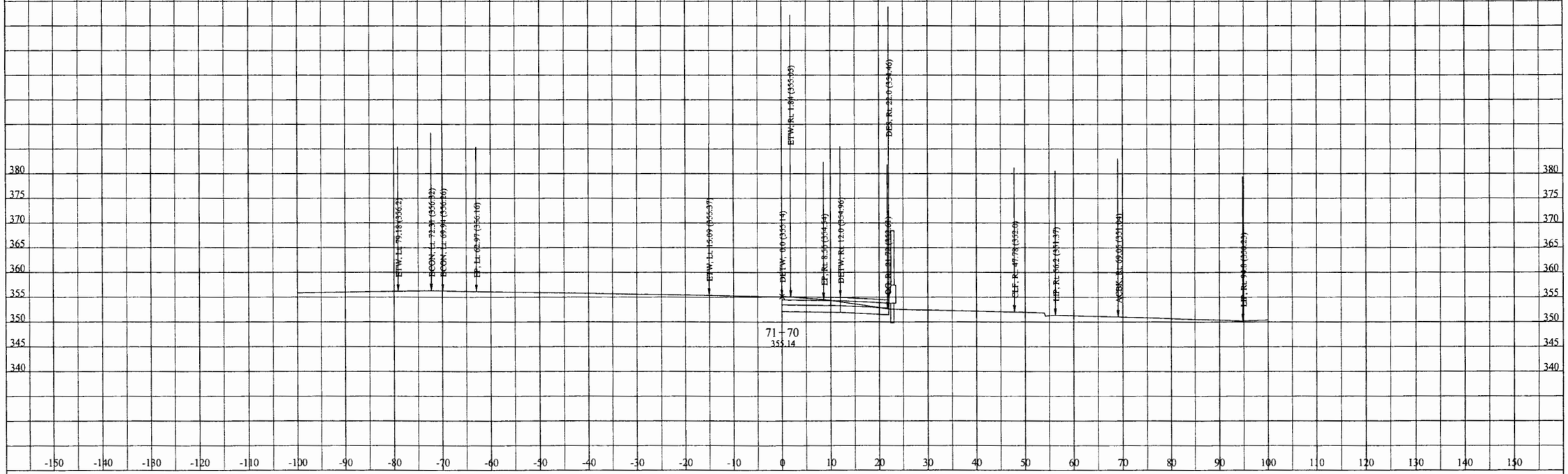

DATE: 6/23/2012

KC Project: 0817B File: D:\EA110781\0817B\PUENTE\100ftCurveP6\p6mod11cx.ear

DIST/CO/RTE/PM: 07/LA/RTE10

PROJECT ID: 0700000085

SCALE: 1" = 10' Horiz.
1" = 10' Vert.

All Dimensions are US Survey Feet

P6

CROSS SECTIONS

SHEET 62 OF XXX

DESIGN STUDY ONLY

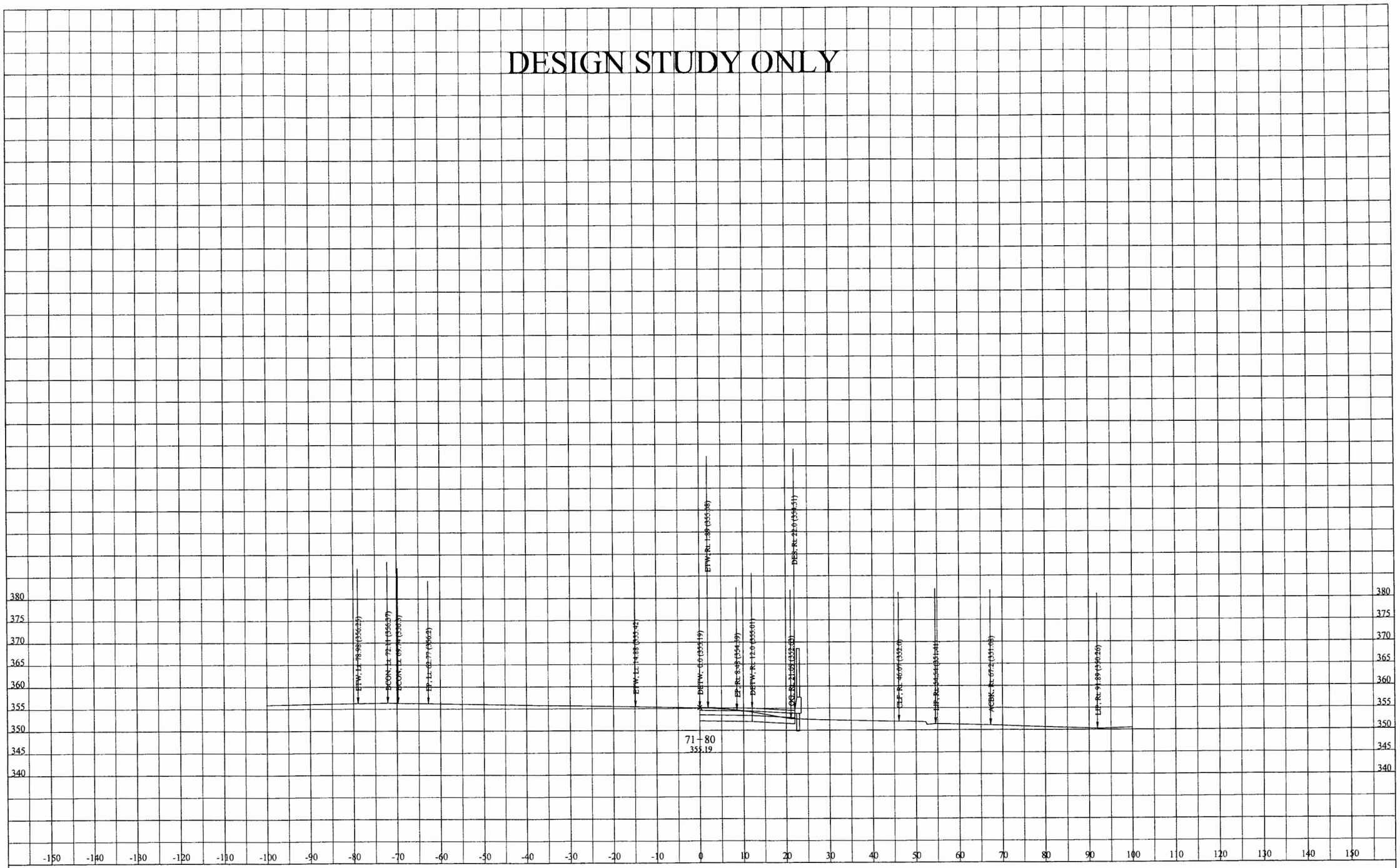

DATE: 6/23/2012

KC Project: 0817B File: D:\EA110781\0817B\PUENTE\100ftCurveP6\p6mod11cx.ear

DIST/CO/RTE/PM: 07/LA/RTE10

PROJECT ID: 0700000085

SCALE: 1" = 10' Horiz.
1" = 10' Vert.

All Dimensions are US Survey Feet

P6

CROSS SECTIONS

SHEET 63 OF XXX

DESIGN STUDY ONLY

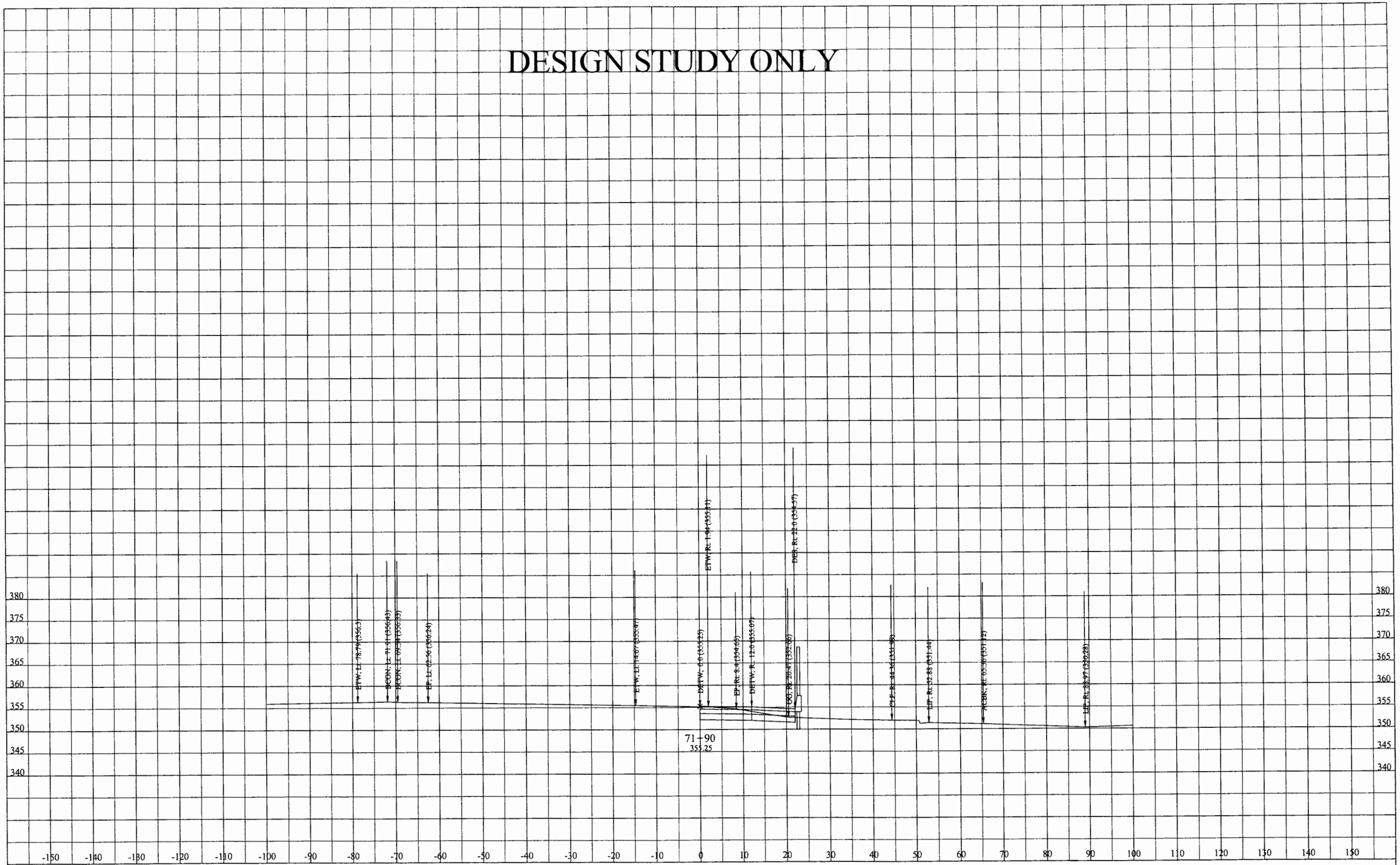

DATE: 6/23/2012

KC Project: 0817B File: D:\EA110781\0817B\PUENTE\100ftCurveP6\p6mod11cx.ear

DIST/CO/RTE/PM: 07/LA/RTE10

PROJECT ID: 0700000085

SCALE: 1" = 10' Horiz.
1" = 10' Vert.

All Dimensions are US Survey Feet

P6
CROSS SECTIONS

SHEET 64 OF XXX

DESIGN STUDY ONLY

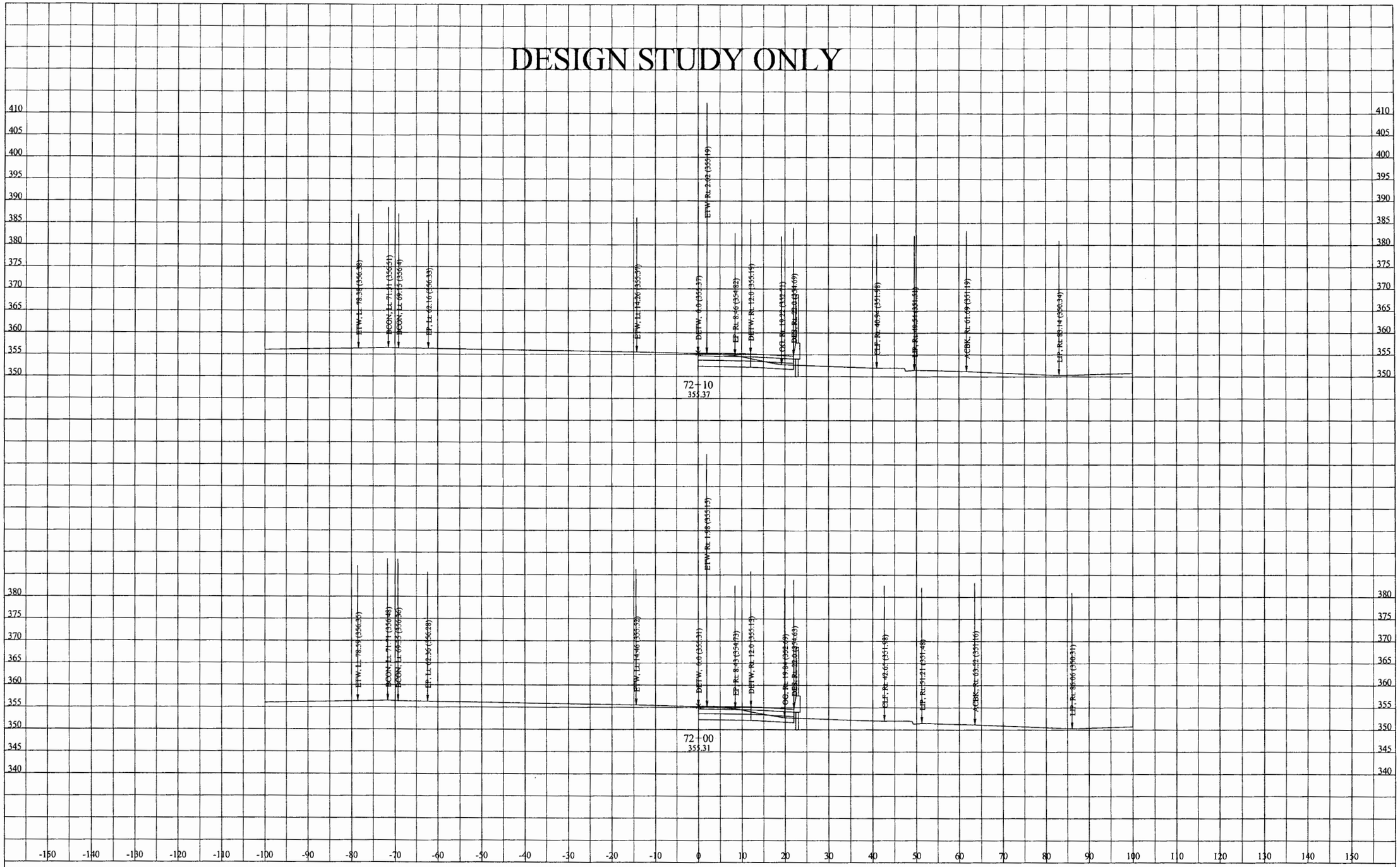

DATE: 6/23/2012

KC Project: 0817B File: D:\EA110781\0817B\PUENTE\100ftCurveP6\p6mod11cx.ear

DIST/CO/RTE/PM: 07/LA/RTE10

PROJECT ID: 0700000085

SCALE: 1" = 10' Horiz.
1" = 10' Vert.

All Dimensions are US Survey Feet

P6

CROSS SECTIONS

SHEET 65 OF XXX

DESIGN STUDY ONLY

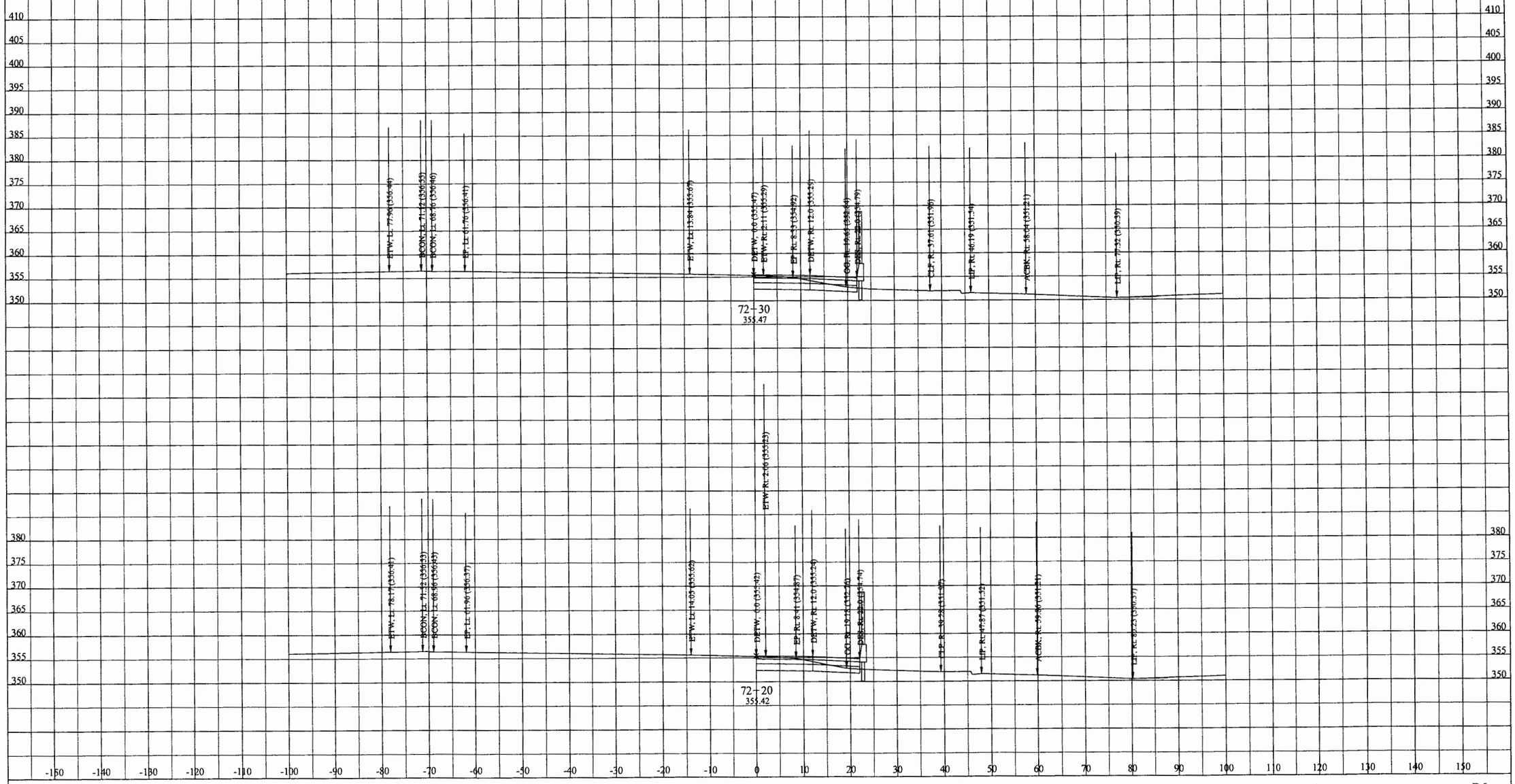

DATE: 6/23/2012

KC Project: 0817B File: D:\EA110781\0817B\PUENTE\100ftCurveP6\p6mod11cx.ear

DIST/CO/RTE/PM: 07/LA/RTE10

PROJECT ID: 0700000085

SCALE: 1" = 10' Horiz.
1" = 10' Vert.

All Dimensions are US Survey Feet

P6

CROSS SECTIONS

SHEET 66 OF XXX

DESIGN STUDY ONLY

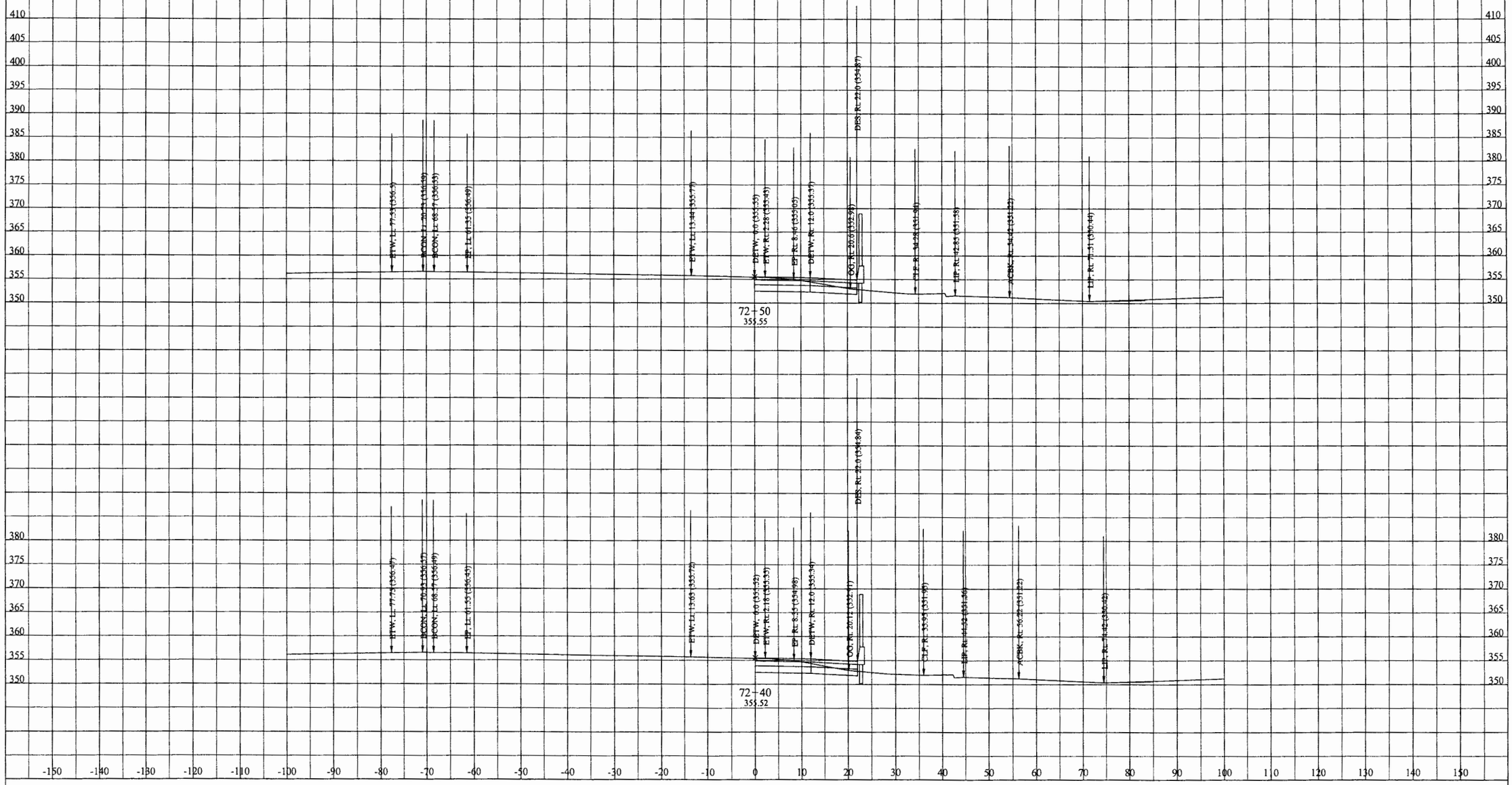

DATE: 6/23/2012

KC Project: 0817B File: D:\EA110781\0817B\PUENTE\100ftCurveP6\p6mod11cx.ear

DIST/CO/RTE/PM: 07/LA/RTE10

PROJECT ID: 0700000085

SCALE: 1" = 10' Horiz.
1" = 10' Vert.

All Dimensions are US Survey Feet

P6

CROSS SECTIONS

SHEET 67 OF XXX

DESIGN STUDY ONLY

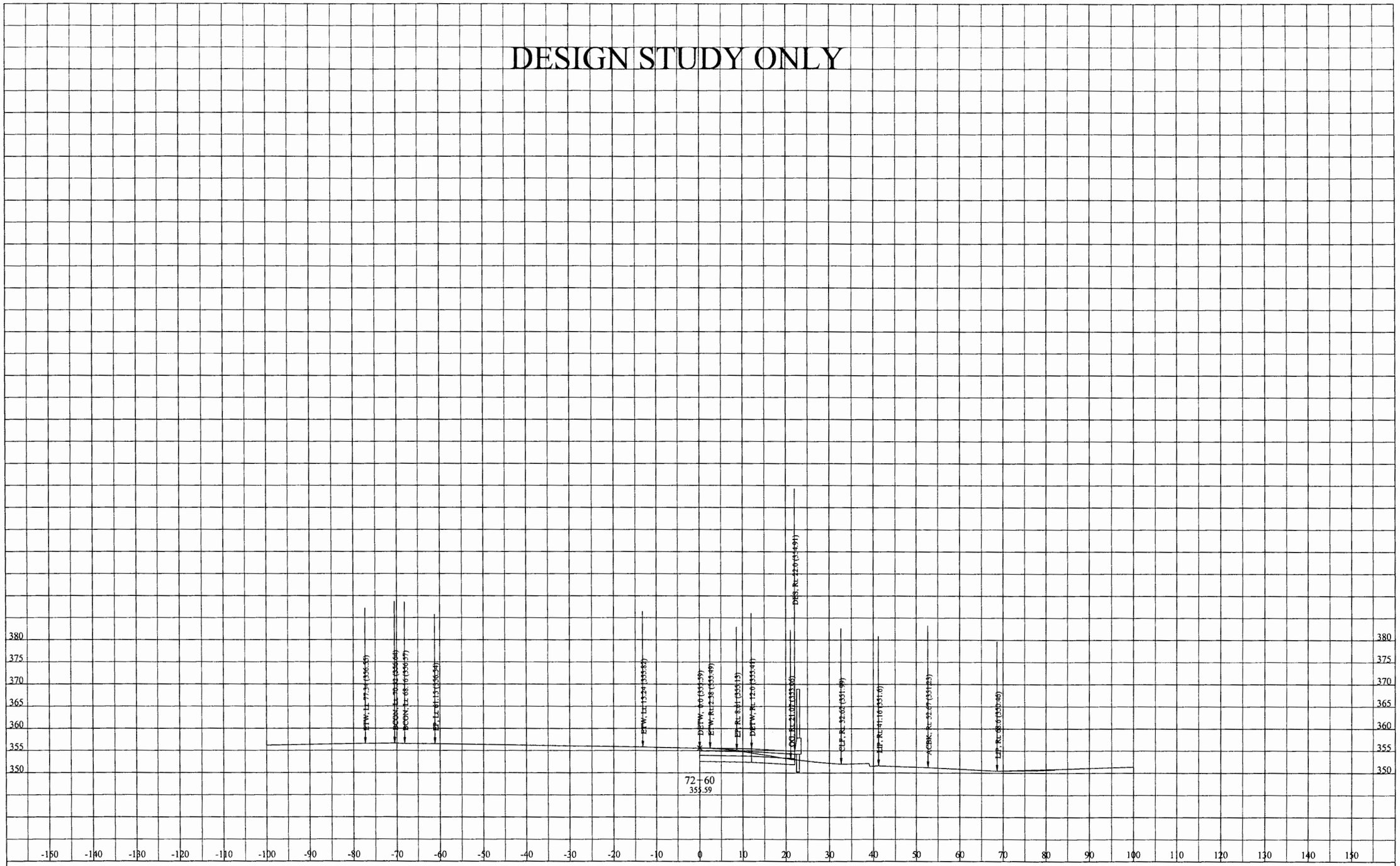

DATE: 6/23/2012

KC Project: 0817B File: D:\EA110781\0817B\PUENTE\100ftCurveP6\p6mod11cx.ear

DIST/CO/RTE/PM: 07/LA/RTE10

PROJECT ID: 0700000085

SCALE: 1" = 10' Horiz.
1" = 10' Vert.

All Dimensions are US Survey Feet

P6

CROSS SECTIONS

SHEET 68 OF XXX

PACIFIC AVE UNDERCROSSING

X-Sections

DESIGN STUDY ONLY

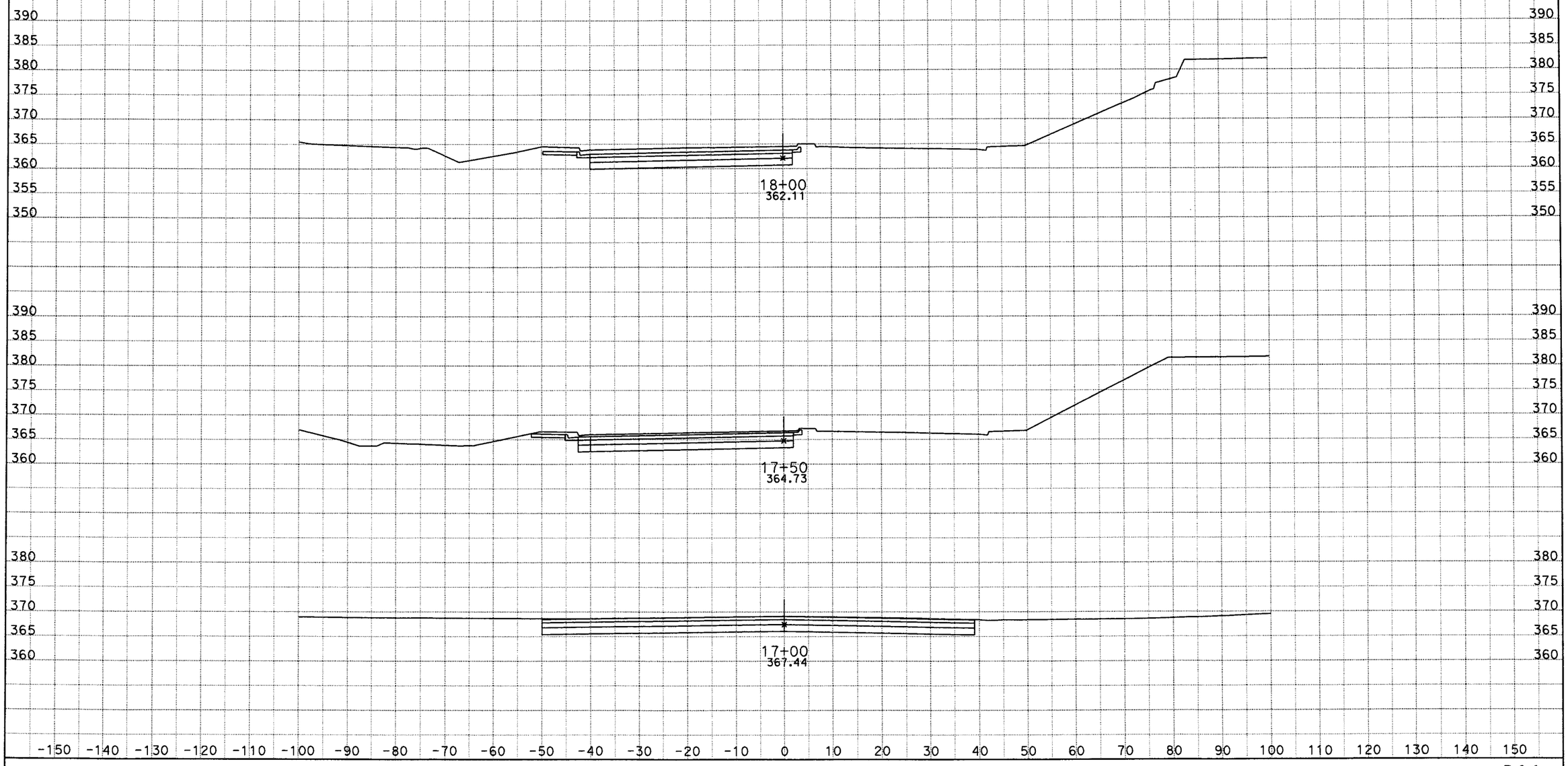

DATE: 6/27/2012

KC Project: PACIFIC File: D:\Caice\117081\PACIFIC\pa1fin3.ear

SCALE: 1" = 10' Horiz.
1" = 10' Vert.

All Dimensions are US Survey Feet

PA1
CROSS SECTIONS
SHEET 1 OF XXX

DESIGN STUDY ONLY

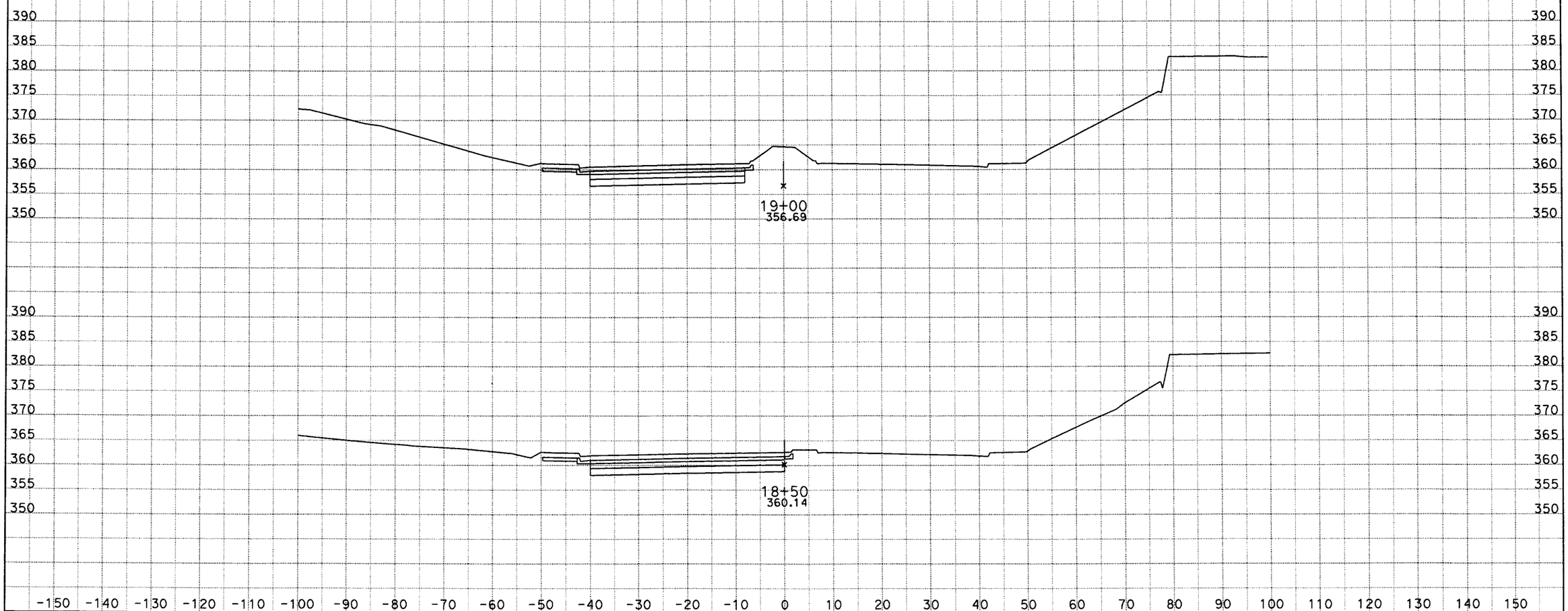

DATE: 6/27/2012

KC Project: PACIFIC File: D:\Caice\117081\PACIFIC\pa1fin3.ear

SCALE: 1" = 10' Horiz.
1" = 10' Vert.

All Dimensions are US Survey Feet

PA1
CROSS SECTIONS

SHEET 2 OF XXX

DESIGN STUDY ONLY

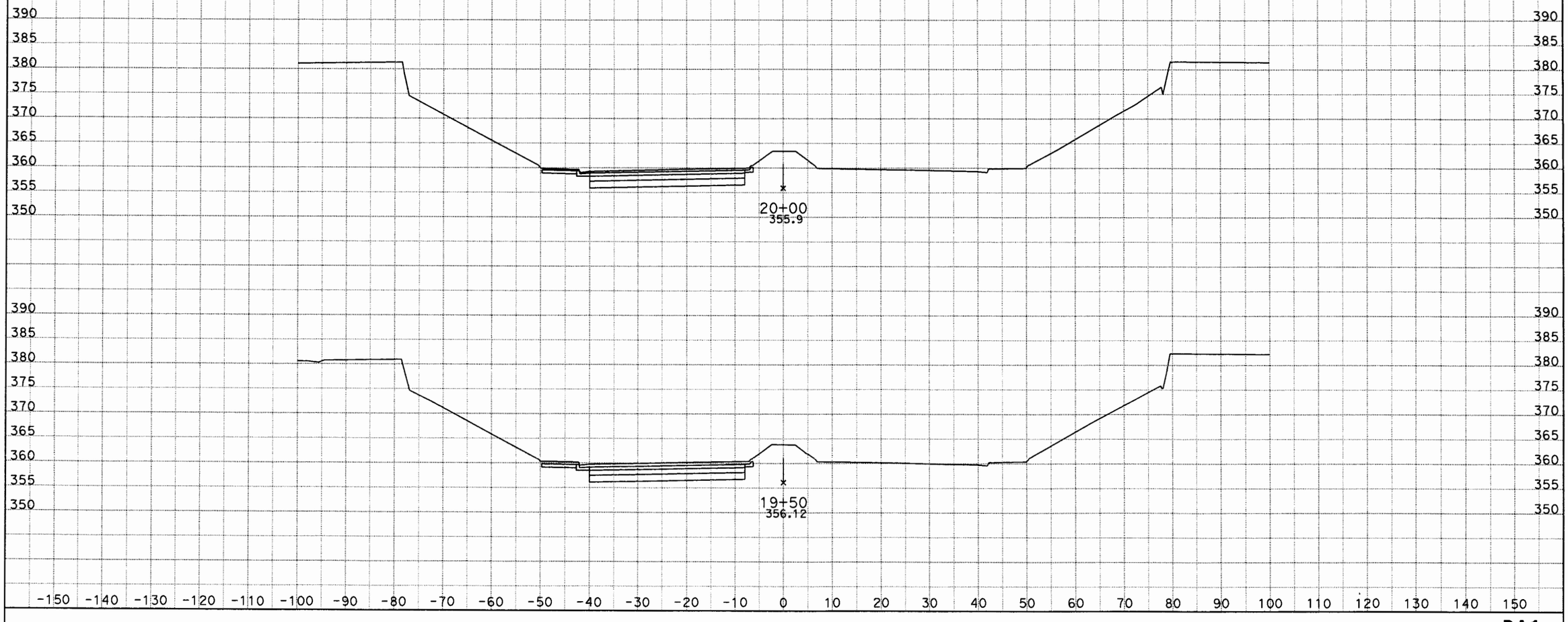

DATE: 6/27/2012

KC Project: PACIFIC File: D:\Caice\117081\PACIFIC\pa1fin3.ear

SCALE: 1" = 10' Horiz.
1" = 10' Vert.

All Dimensions are US Survey Feet

PA1
CROSS SECTIONS

DESIGN STUDY ONLY

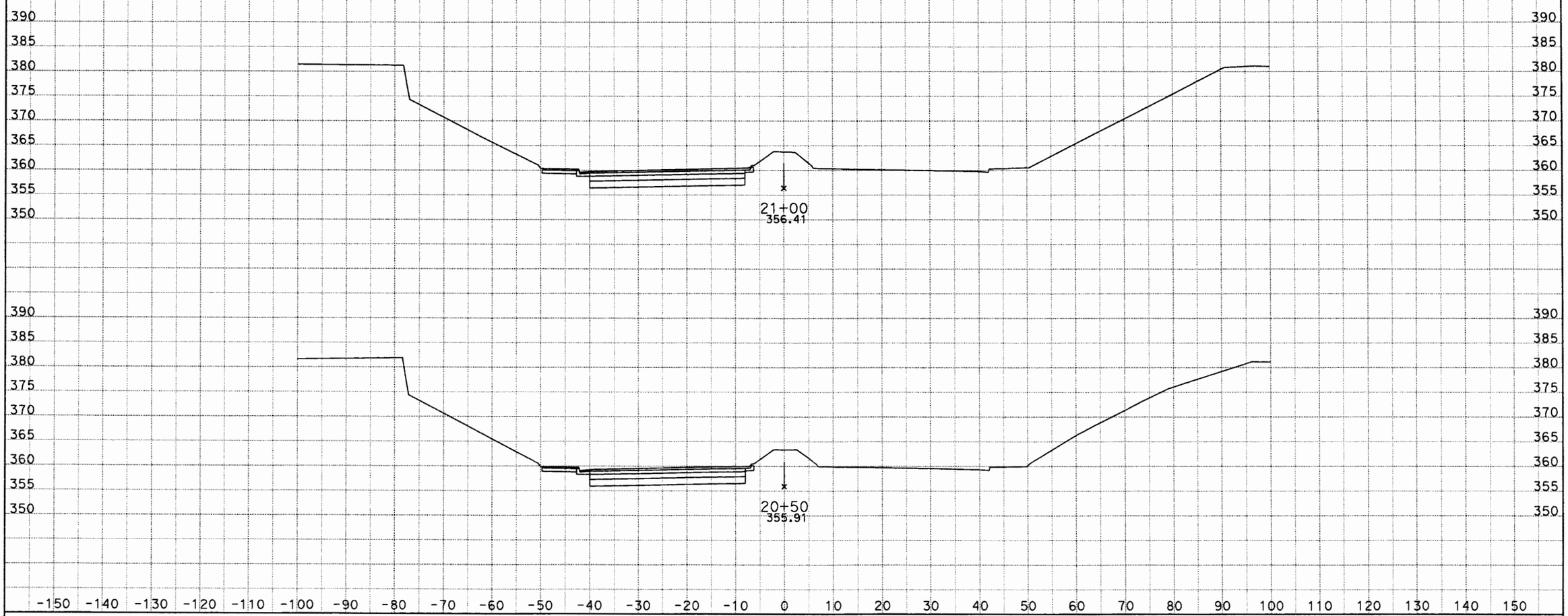

DATE: 6/27/2012
KC Project: PACIFIC File: D:\Caice\117081\PACIFIC\pa1fin3.ear

SCALE: 1" = 10' Horiz.
1" = 10' Vert.

All Dimensions are US Survey Feet

PA1
CROSS SECTIONS
SHEET 4 OF XXX

DESIGN STUDY ONLY

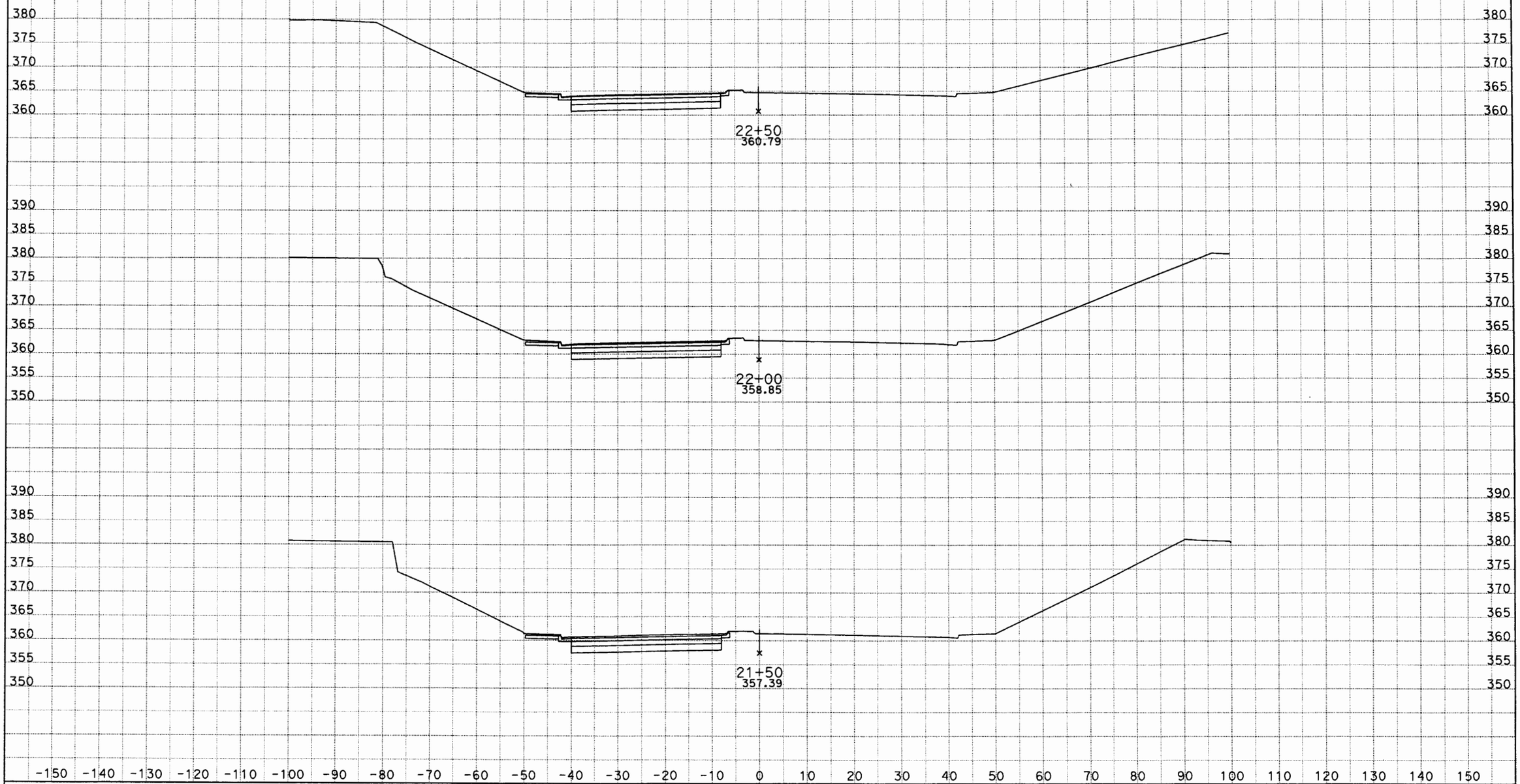

DATE: 6/27/2012

KC Project: PACIFIC File: D:\Caice\117081\PACIFIC\pa1fin3.ear

SCALE: 1" = 10' Horiz.
1" = 10' Vert.

All Dimensions are US Survey Feet

PA1
CROSS SECTIONS

SHEET 5 OF XXX

DESIGN STUDY ONLY

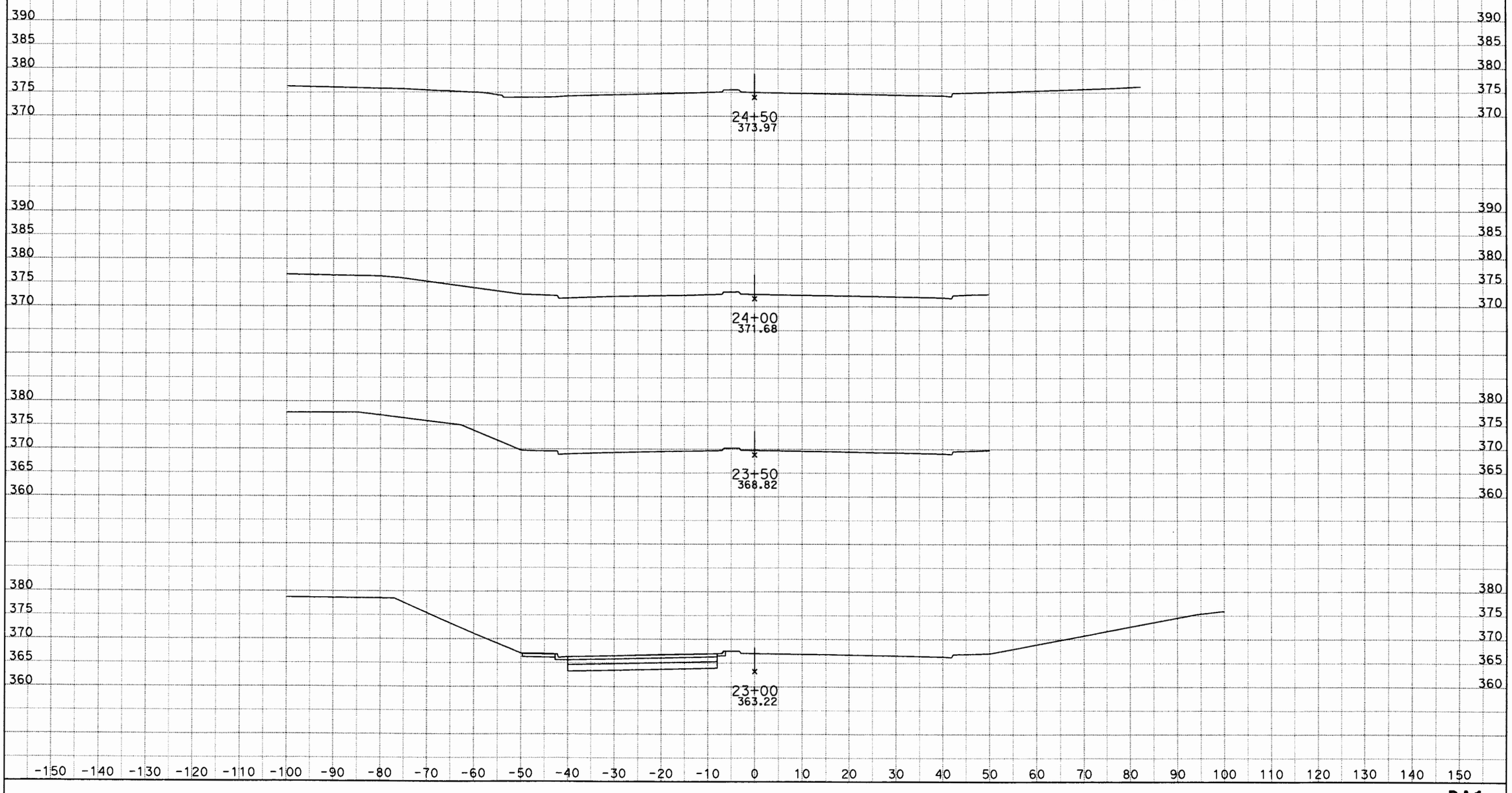

DATE: 6/27/2012

KC Project: PACIFIC File: D:\Caice\117081\PACIFIC\pa1fin3.ear

SCALE: 1" = 10' Horiz.
1" = 10' Vert.

All Dimensions are US Survey Feet

PA1
CROSS SECTIONS
SHEET 6 OF XXX

DESIGN STUDY ONLY

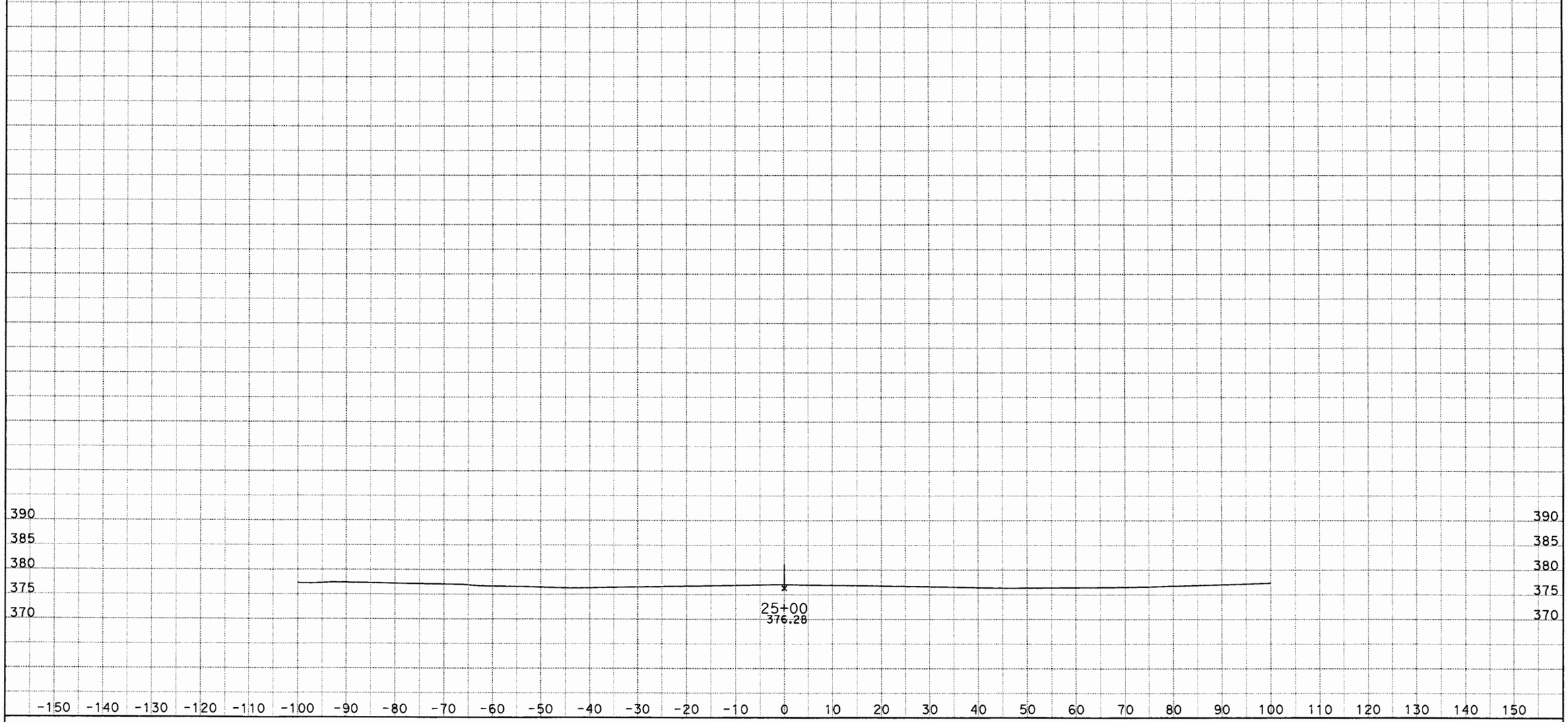

DATE: 6/27/2012

KC Project: PACIFIC File: D:\Caice\117081\PACIFIC\pa1fin3.ear

SCALE: 1" = 10' Horiz.
1" = 10' Vert.

All Dimensions are US Survey Feet

PA1
CROSS SECTIONS
SHEET 7 OF XXX

DESIGN STUDY ONLY

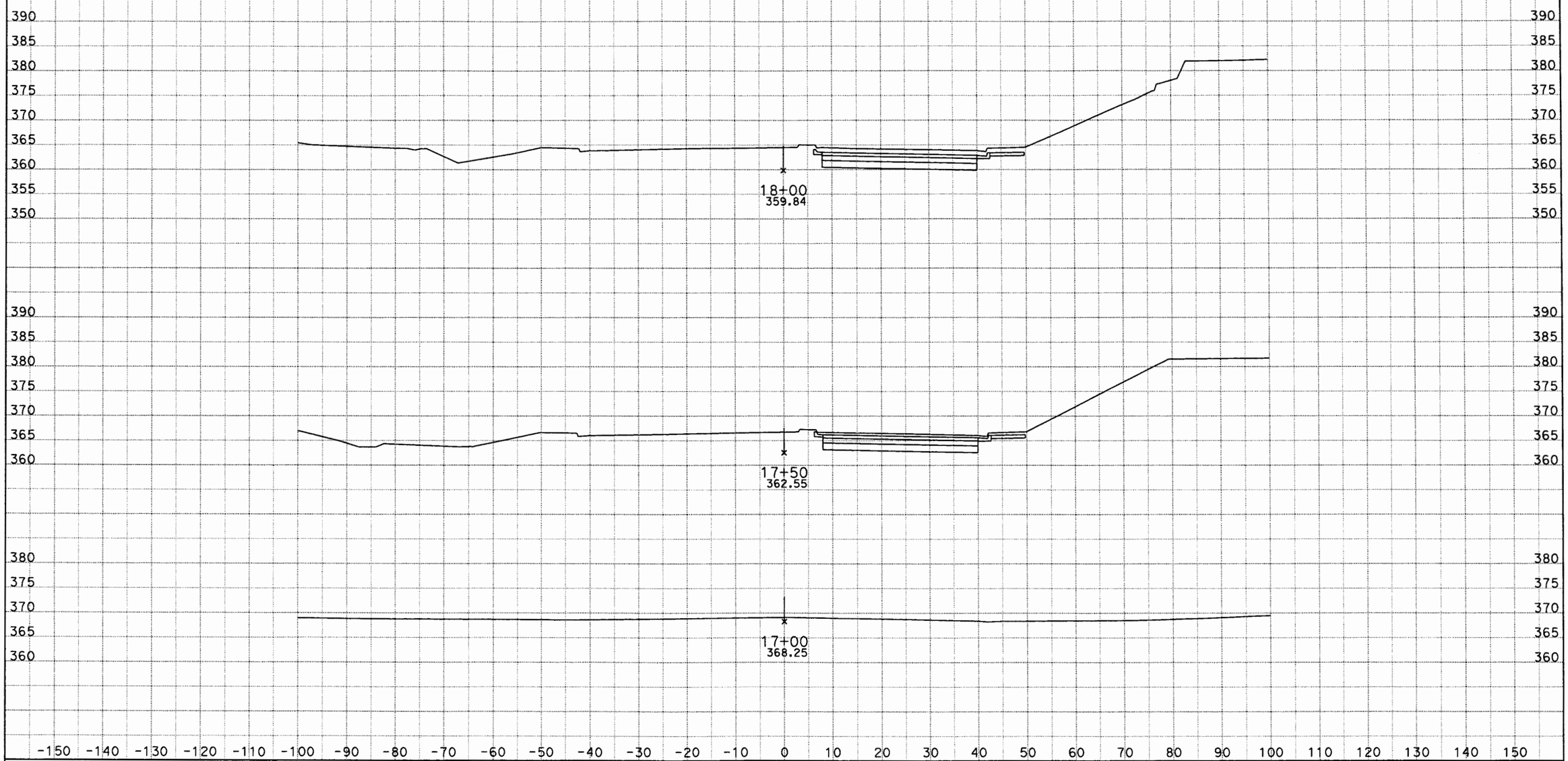

DATE: 6/27/2012

KC Project: PACIFIC File: D:\Caice\117081\PACIFIC\pa1fin4.ear

SCALE: 1" = 10' Horiz.
1" = 10' Vert.

All Dimensions are US Survey Feet

PA1
CROSS SECTIONS

SHEET 1 OF XXX

DESIGN STUDY ONLY

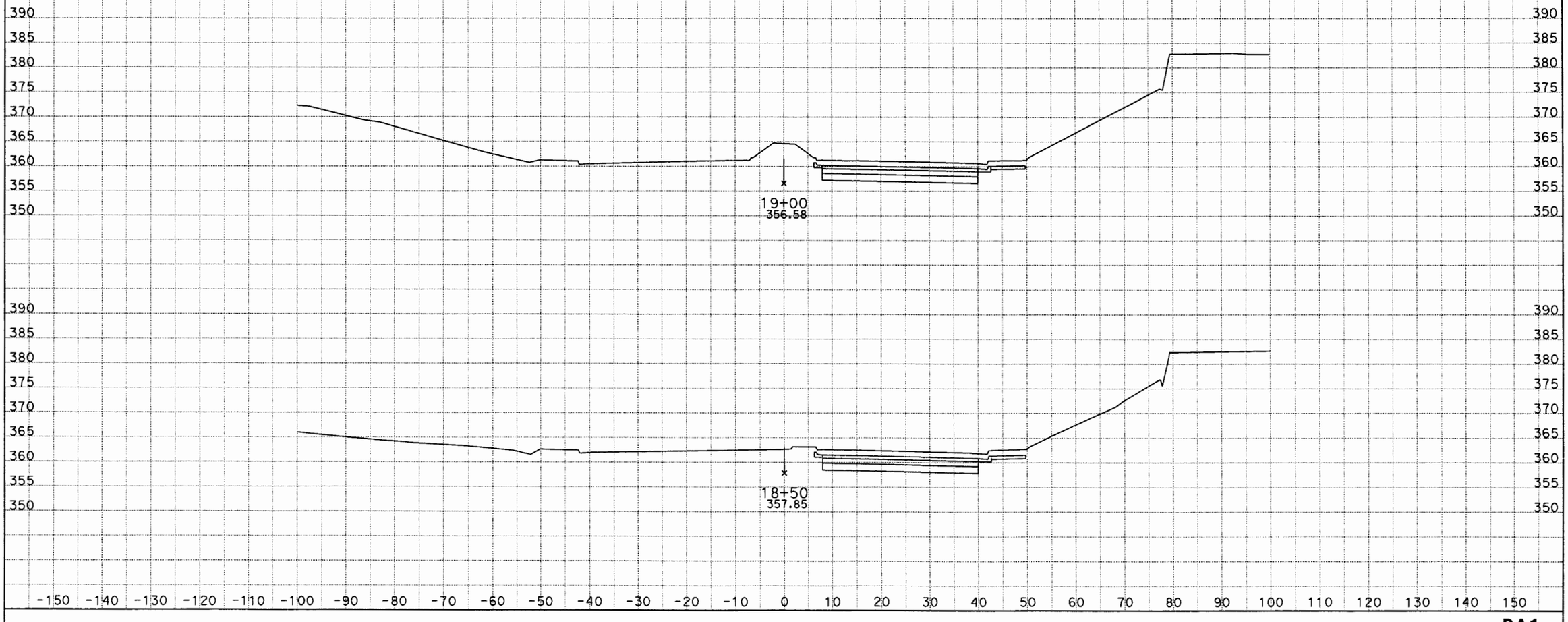

DATE: 6/27/2012

KC Project: PACIFIC File: D:\Caice\117081\PACIFIC\pa1fin4.ear

SCALE: 1" = 10' Horiz.
1" = 10' Vert.

All Dimensions are US Survey Feet

PA1
CROSS SECTIONS

SHEET 2 OF XXX

DESIGN STUDY ONLY

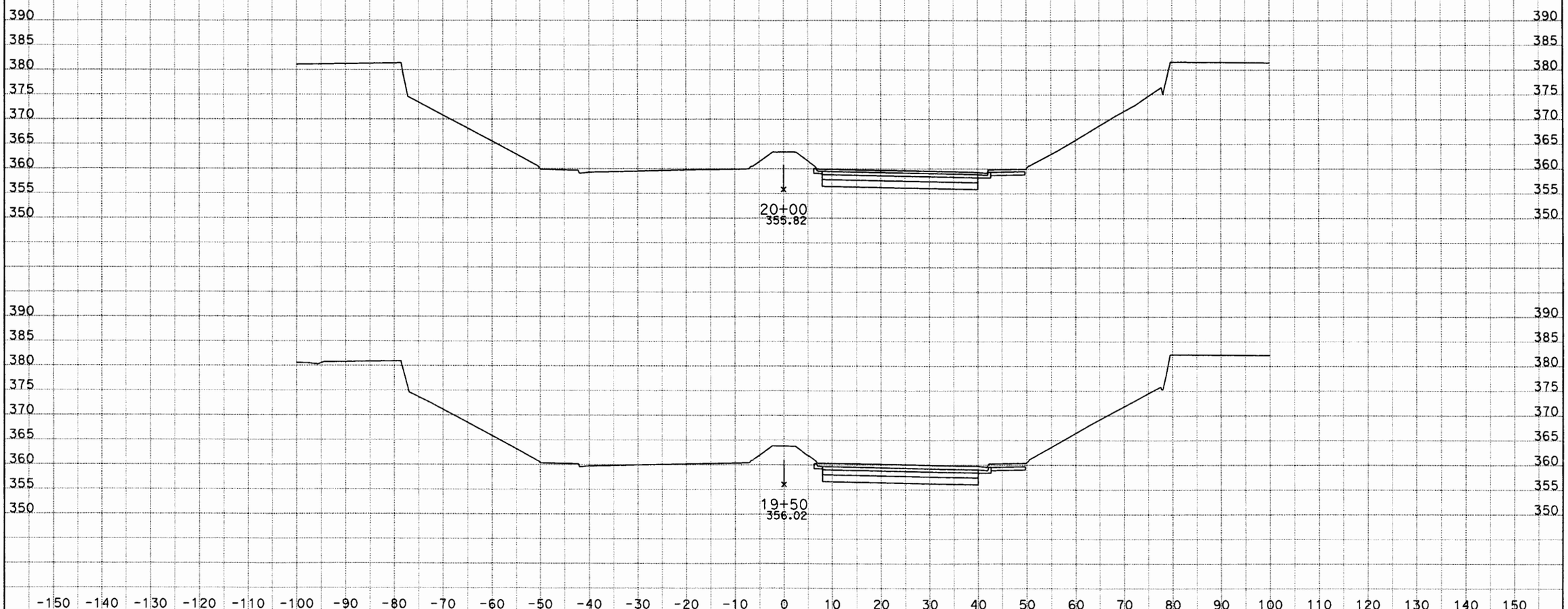

DATE: 6/27/2012

KC Project: PACIFIC File: D:\Caice\117081\PACIFIC\pa1fin4.ear

SCALE: 1" = 10' Horiz.
1" = 10' Vert.

All Dimensions are US Survey Feet

PA1
CROSS SECTIONS

SHEET 3 OF XXX

DESIGN STUDY ONLY

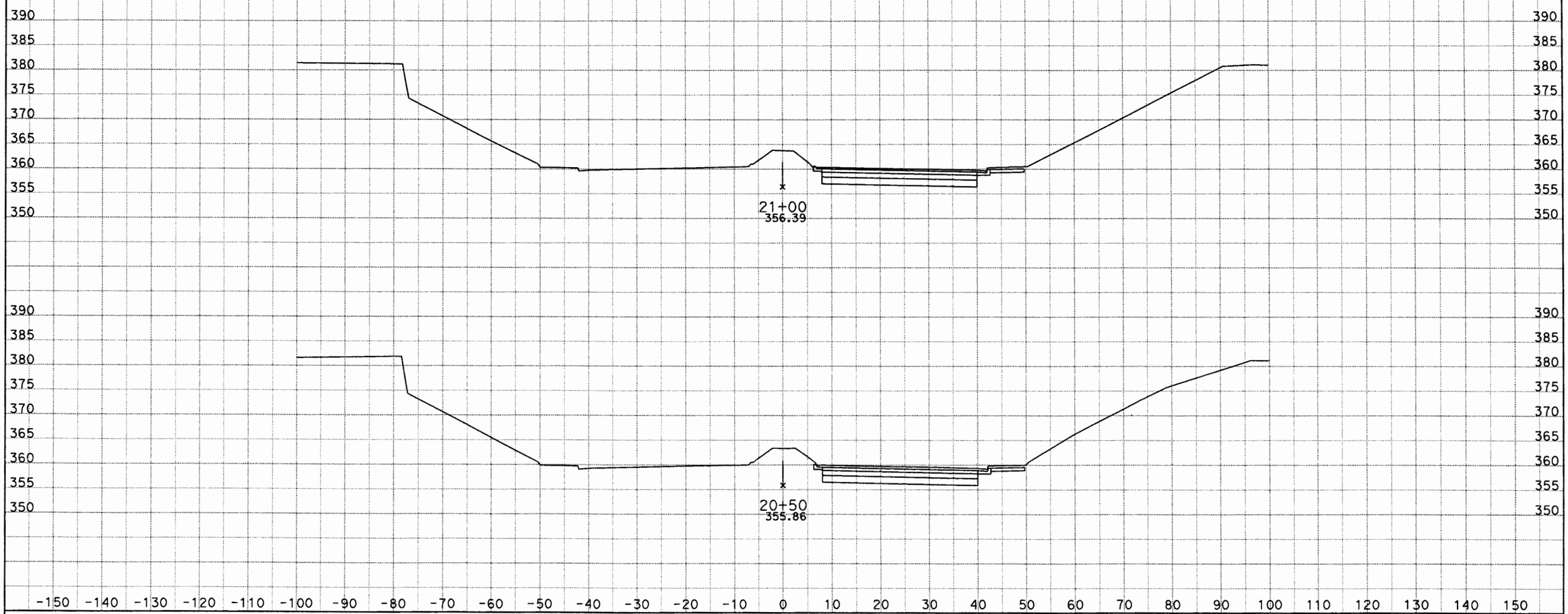

DATE: 6/27/2012
KC Project: PACIFIC File: D:\Caice\117081\PACIFIC\pa1fin4.ear

SCALE: 1" = 10' Horiz.
1" = 10' Vert.

All Dimensions are US Survey Feet

PA1
CROSS SECTIONS
SHEET 4 OF XXX

DESIGN STUDY ONLY

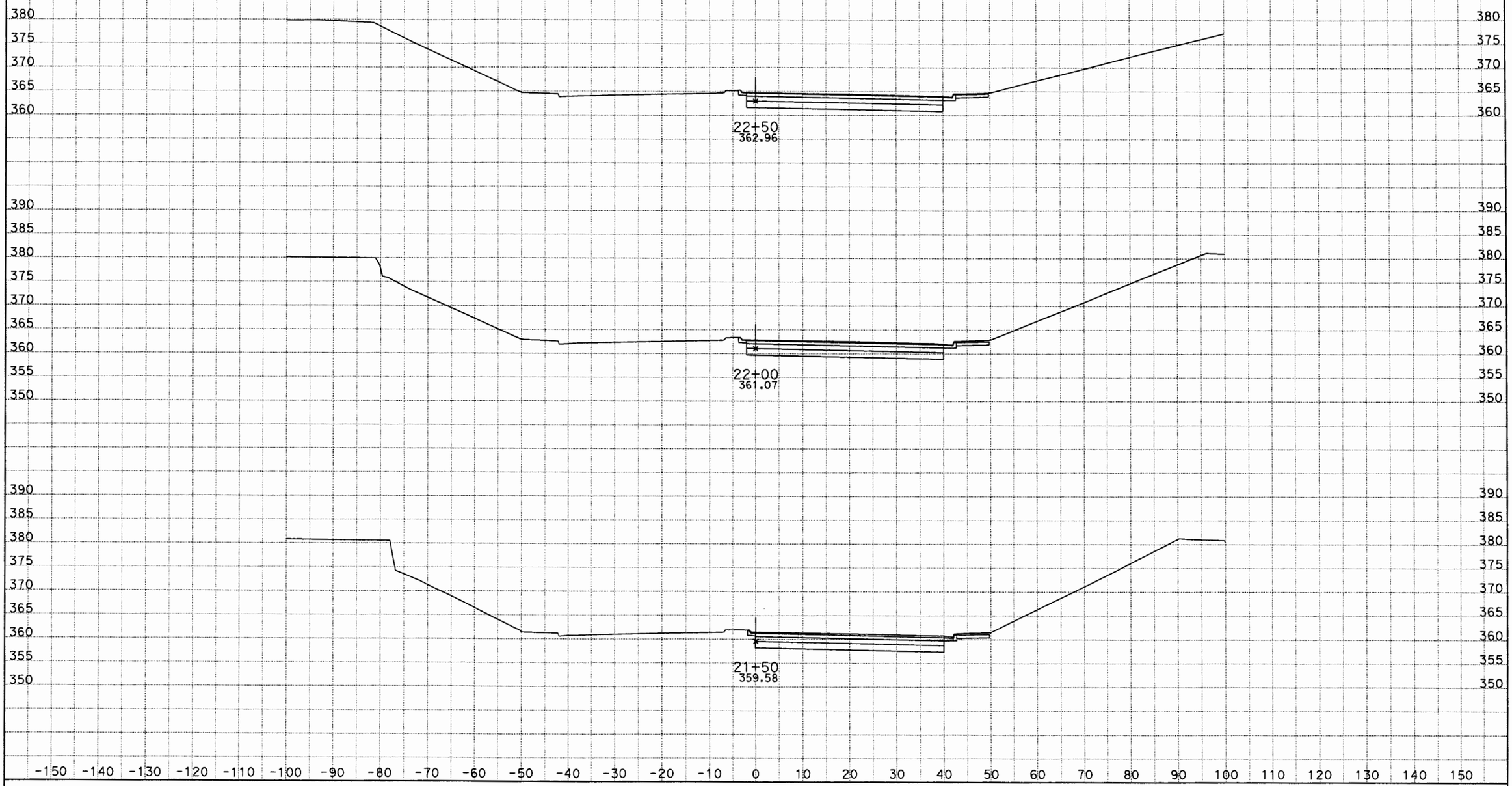

DATE: 6/27/2012
KC Project: PACIFIC File: D:\Caice\117081\PACIFIC\pa1fin4.ear

SCALE: 1" = 10' Horiz.
1" = 10' Vert.

All Dimensions are US Survey Feet

PA1
CROSS SECTIONS
SHEET 5 OF XXX

DESIGN STUDY ONLY

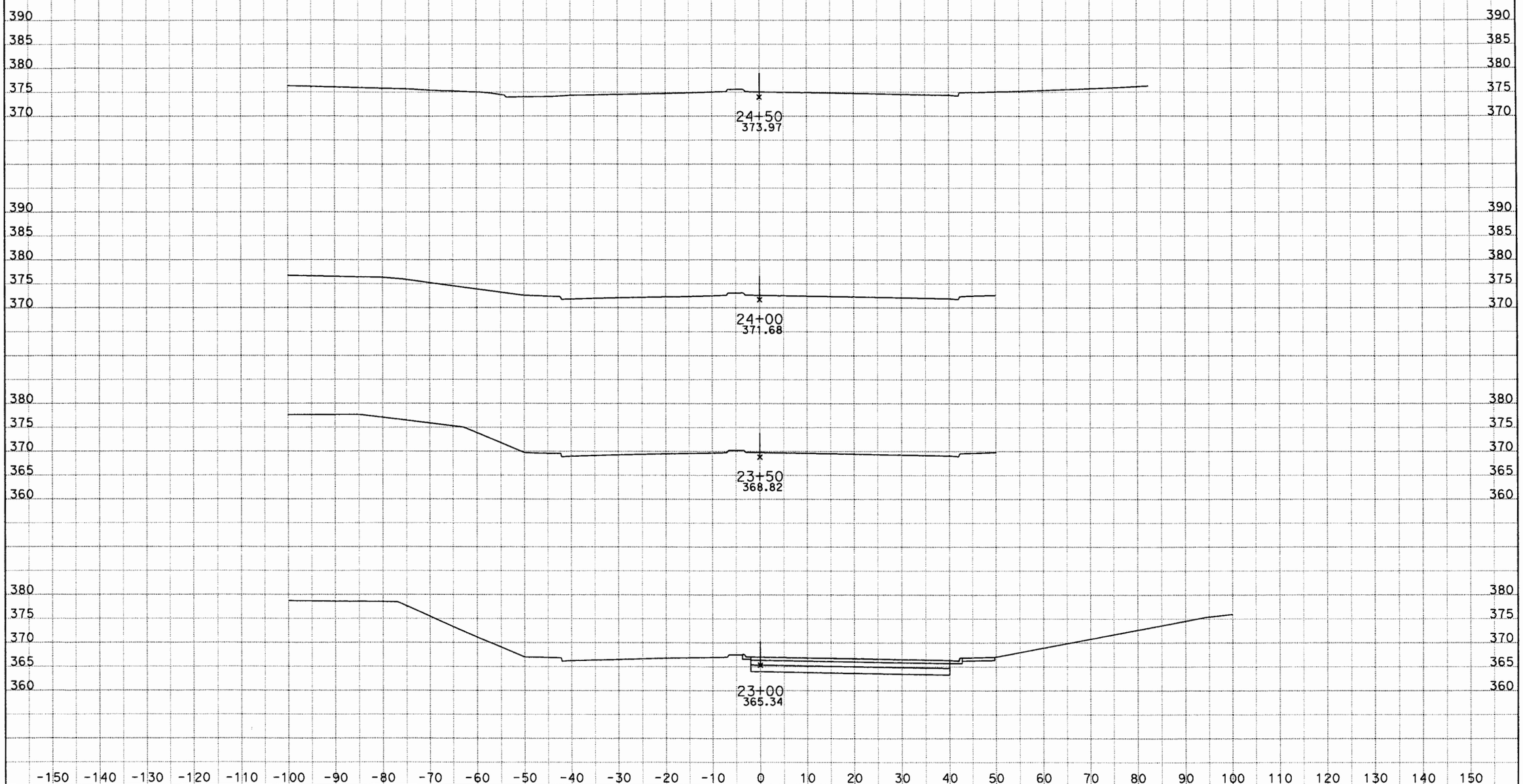

DATE: 6/27/2012

KC Project: PACIFIC File: D:\Caice\117081\PACIFIC\pa1fin4.ear

SCALE: 1" = 10' Horiz.
1" = 10' Vert.

All Dimensions are US Survey Feet

PA1
CROSS SECTIONS

SHEET 6 OF XXX

DESIGN STUDY ONLY

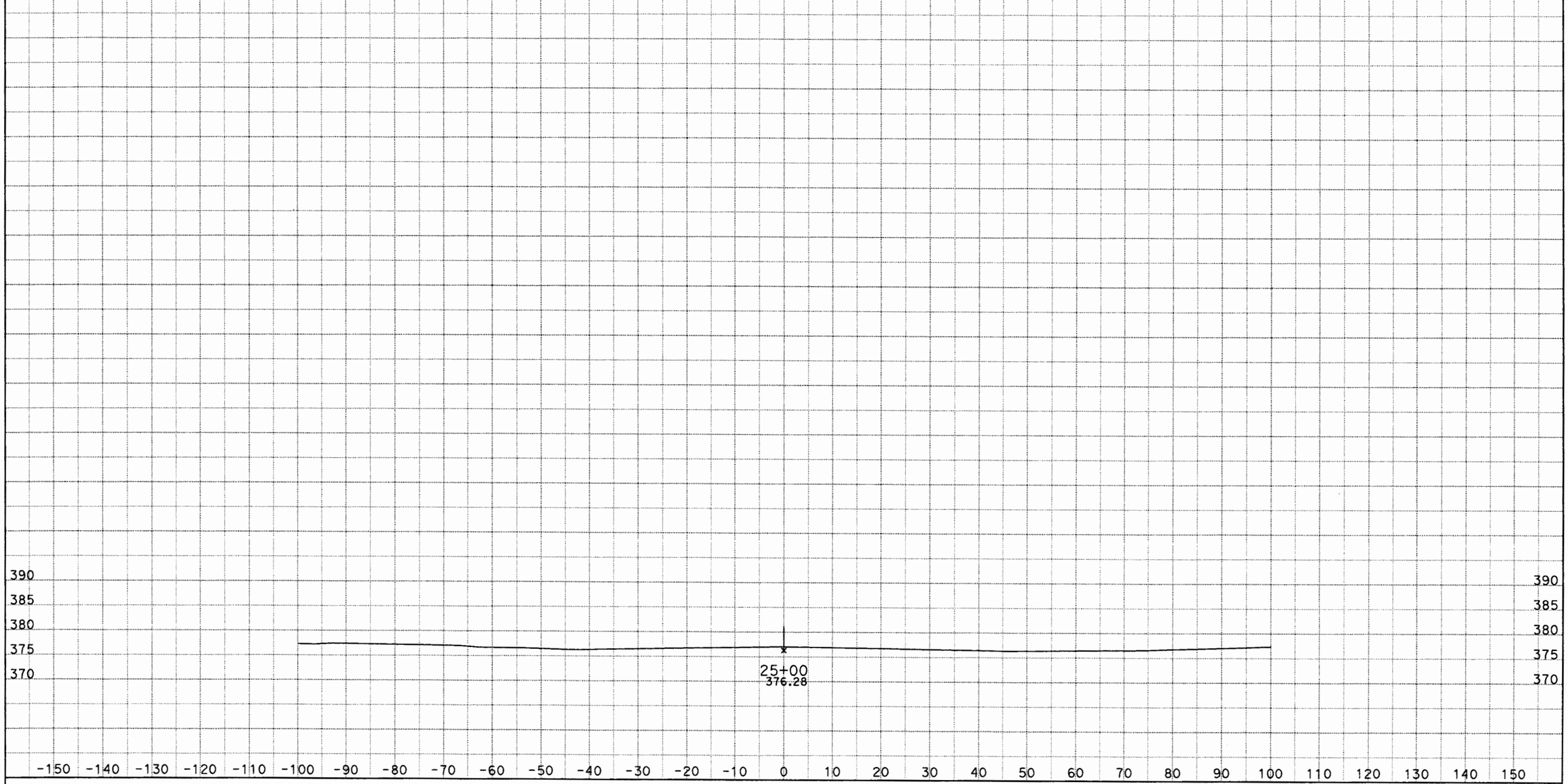

DATE: 6/27/2012
KC Project: PACIFIC File: D:\Caice\117081\PACIFIC\pa1fin4.ear

SCALE: 1" = 10' Horiz.
1" = 10' Vert.

All Dimensions are US Survey Feet

PA1
CROSS SECTIONS
SHEET 7 OF XXX

W1 RAMP

X-Sections

DESIGN STUDY ONLY

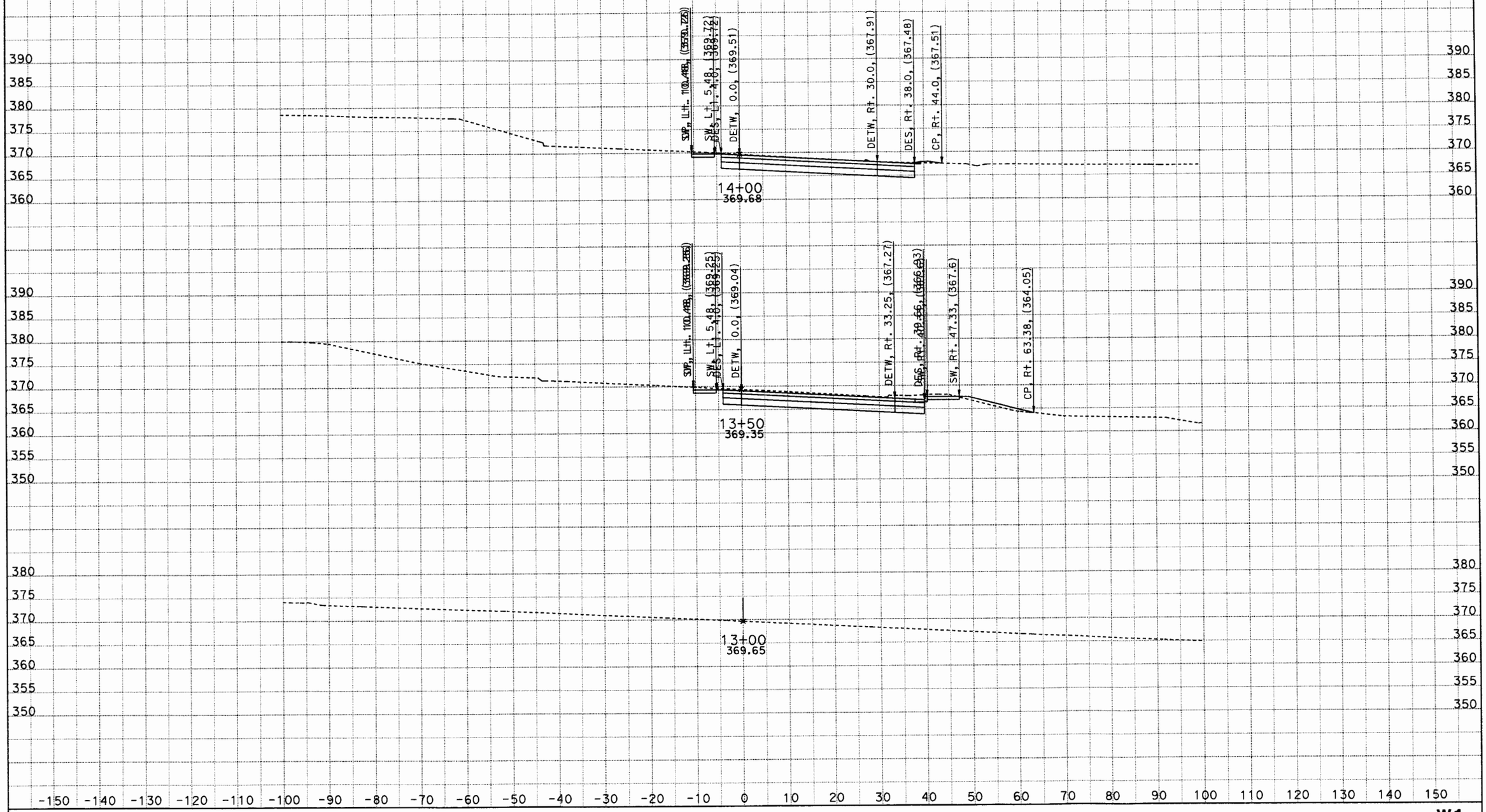

DATE: 6/27/2012

KC Project: 0817C File: D:\Caice\117081\0817C\W01\w1desxs5.ear

SCALE: 1" = 10' Horiz.
1" = 10' Vert.

All Dimensions are US Survey Feet

W1
CROSS SECTIONS
SHEET 1 OF XXX

DESIGN STUDY ONLY

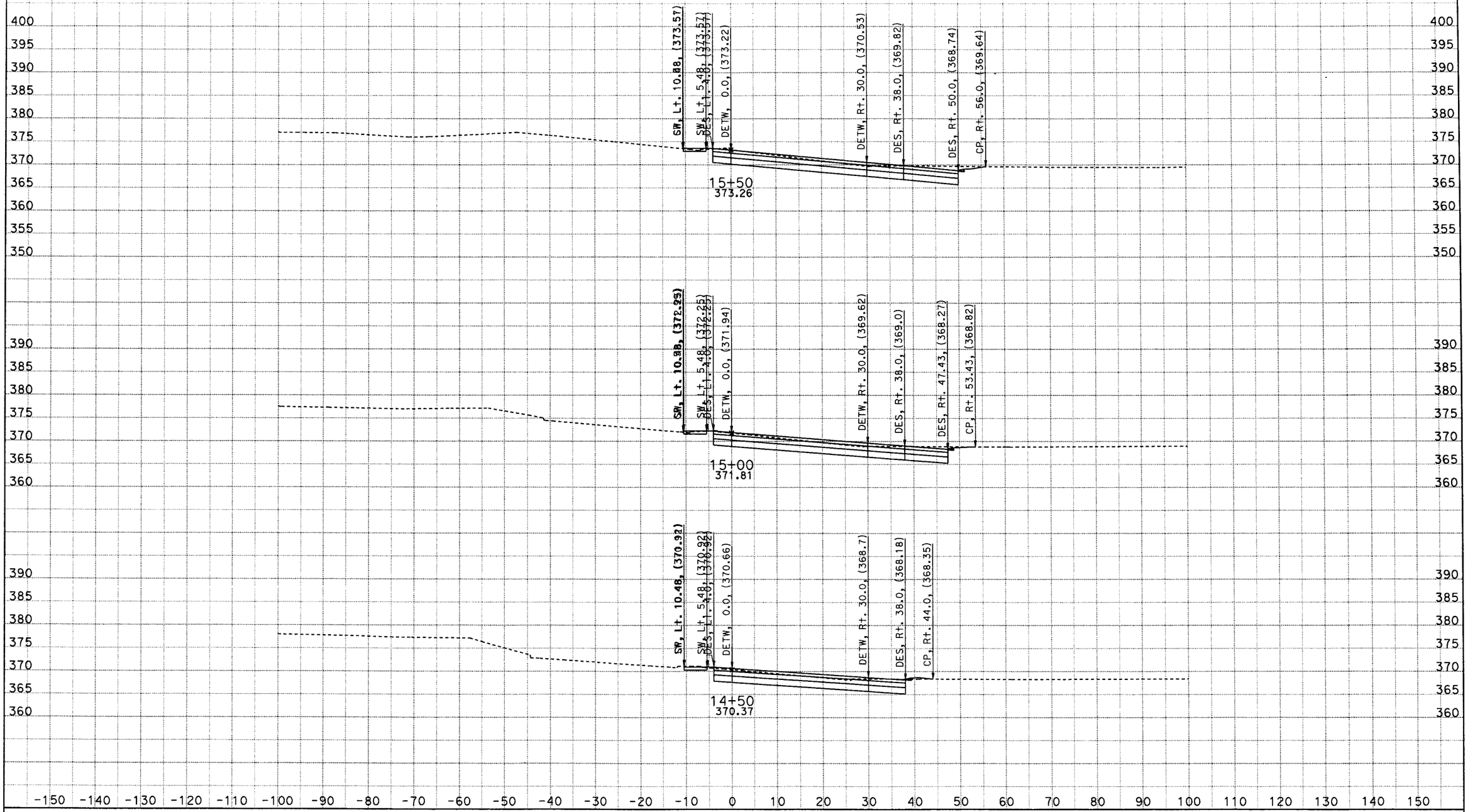

DATE: 6/27/2012
KC Project: 0817C File: D:\Caice\117081\0817C\W01\w1desxs5.ear

SCALE: 1" = 10' Horiz.
1" = 10' Vert.

All Dimensions are US Survey Feet

W1
CROSS SECTIONS
SHEET 2 OF XXX

DESIGN STUDY ONLY

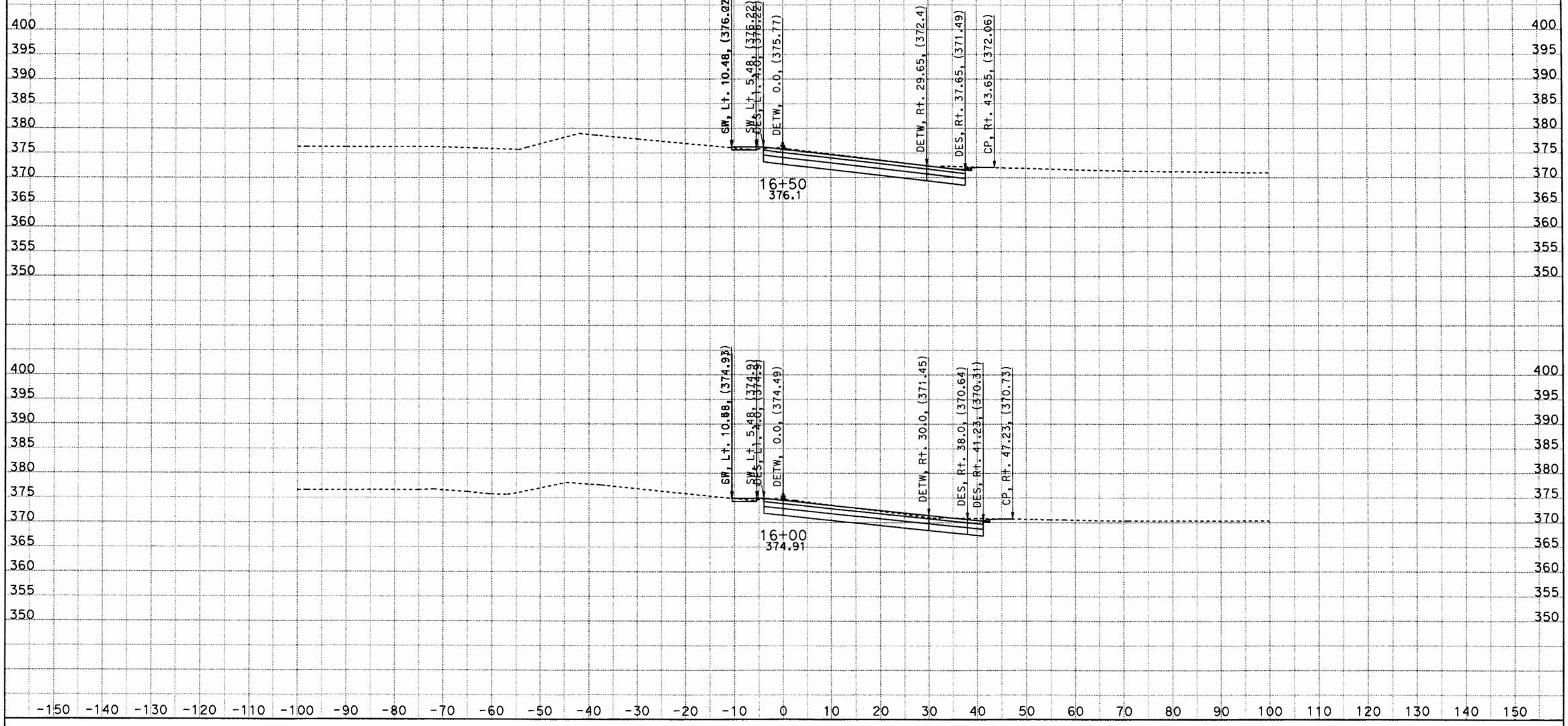

DATE: 6/27/2012
KC Project: 0817C File: D:\Caice\117081\0817C\W01\w1desxs5.ear

SCALE: 1" = 10' Horiz.
1" = 10' Vert.

All Dimensions are US Survey Feet

W1
CROSS SECTIONS
SHEET 3 OF XXX

DESIGN STUDY ONLY

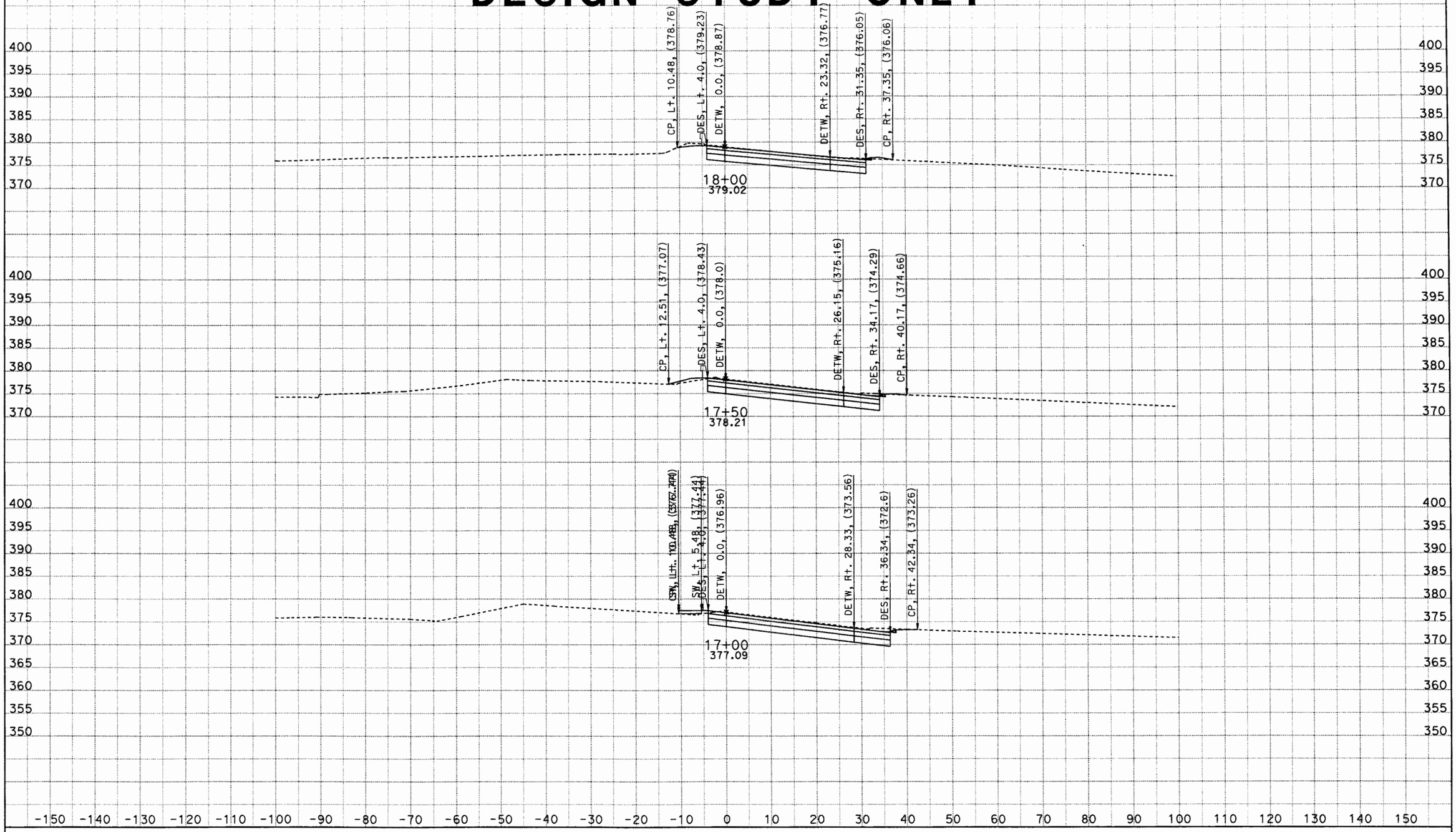

DATE: 6/27/2012
KC Project: 0817C File: D:\Caice\117081\0817C\W01\w1desxs5.ear

SCALE: 1" = 10' Horiz.
1" = 10' Vert.

All Dimensions are US Survey Feet

W1
CROSS SECTIONS
SHEET 4 OF XXX

DESIGN STUDY ONLY

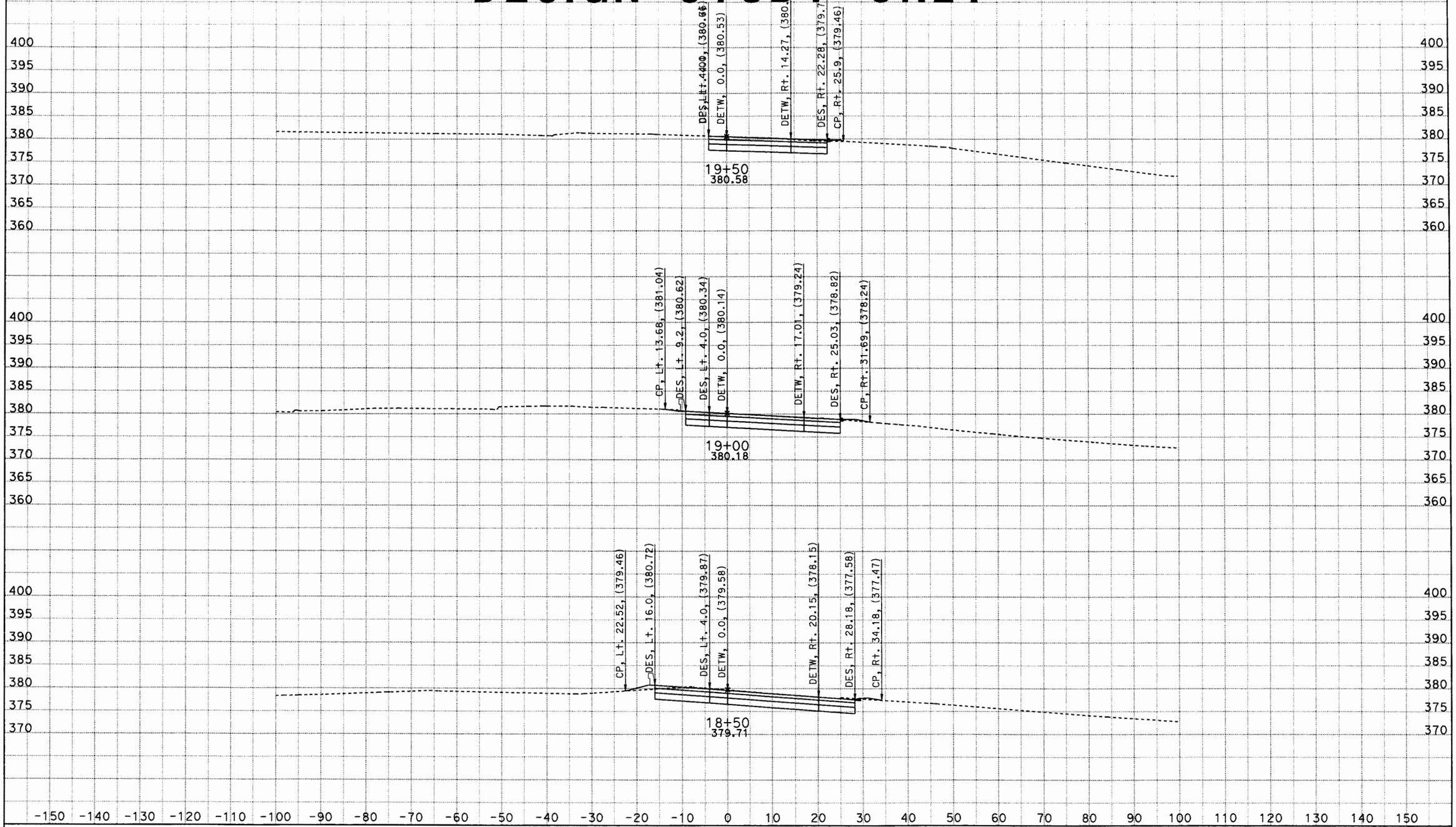

DATE: 6/27/2012
KC Project: 0817C File: D:\Caice\117081\0817C\W01\w1desxs5.ear

SCALE: 1" = 10' Horiz.
1" = 10' Vert.

All Dimensions are US Survey Feet

W1
CROSS SECTIONS
SHEET 5 OF XXX

DESIGN STUDY ONLY

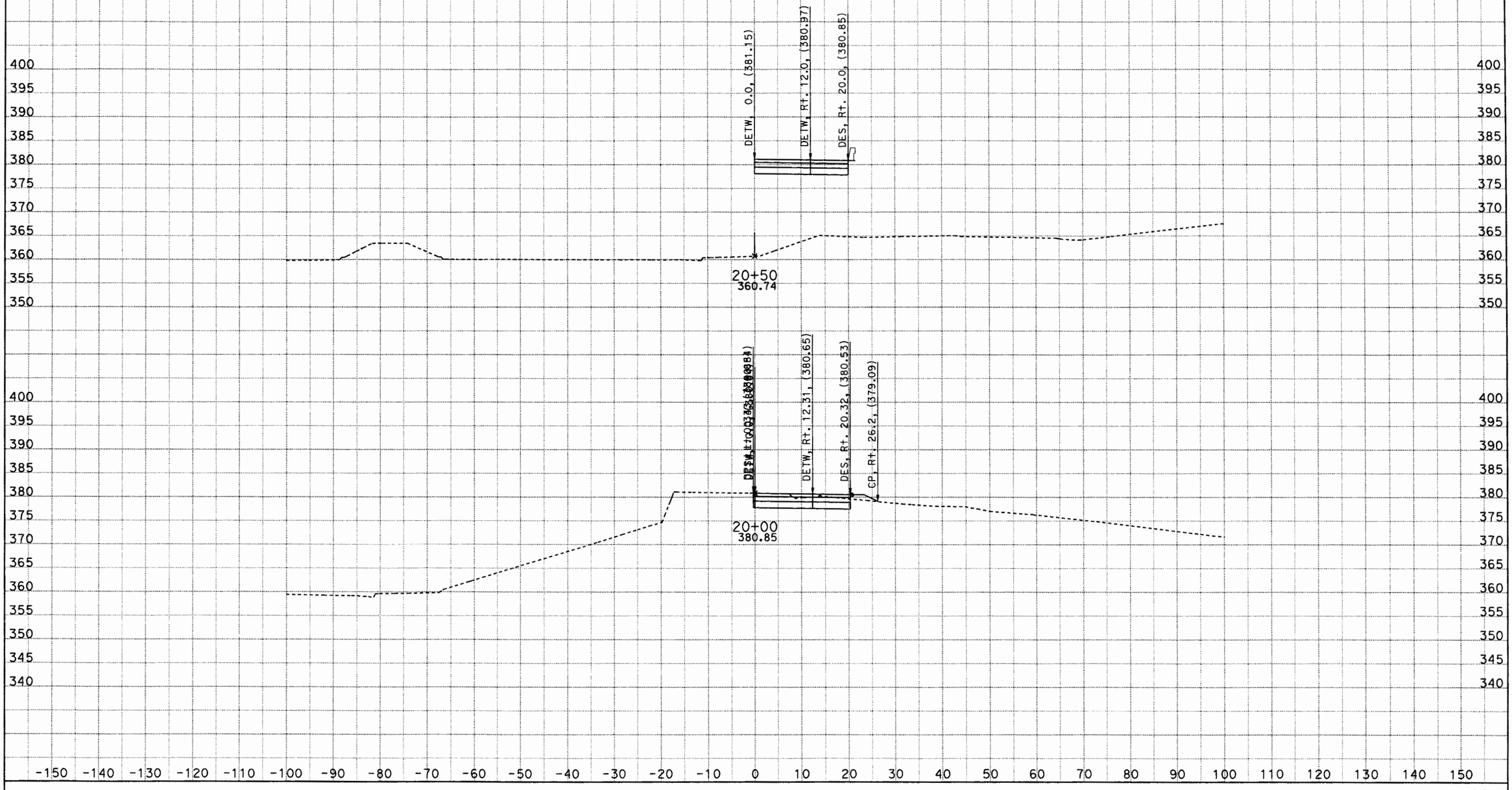

DATE: 6/27/2012
KC Project: 0817C File: D:\Caice\117081\0817C\W01\w1desxs5.ear

SCALE: 1" = 10' Horiz.
1" = 10' Vert.

All Dimensions are US Survey Feet

W1
CROSS SECTIONS
SHEET 6 OF XXX

DESIGN STUDY ONLY

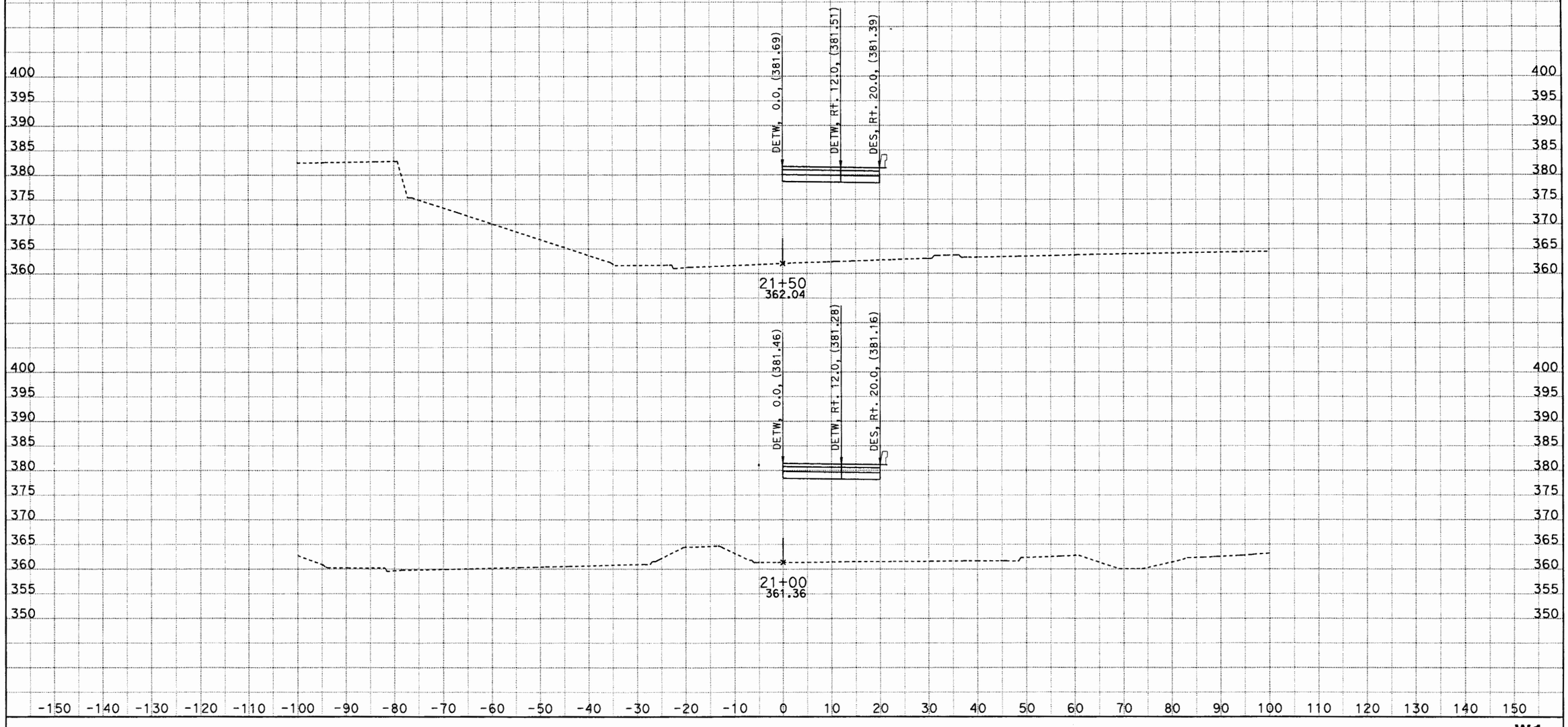

DATE: 6/27/2012
KC Project: 0817C File: D:\Caice\117081\0817C\W01\w1desxs5.ear

SCALE: 1" = 10' Horiz.
1" = 10' Vert.

All Dimensions are US Survey Feet

W1
CROSS SECTIONS
SHEET 7 OF XXX

DESIGN STUDY ONLY

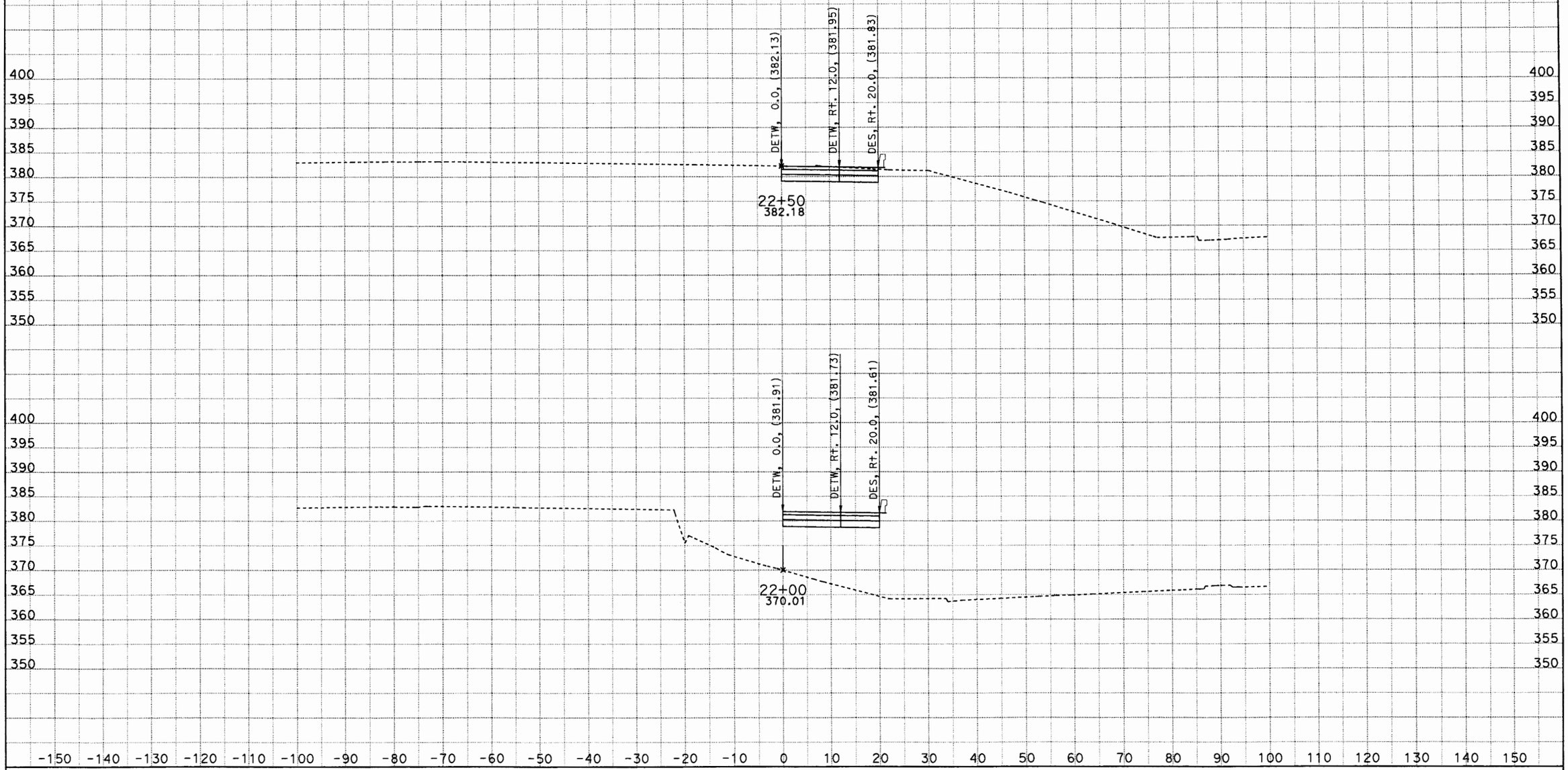

DATE: 6/27/2012
KC Project: 0817C File: D:\Caice\117081\0817C\W01\w1desxs5.ear

SCALE: 1" = 10' Horiz.
1" = 10' Vert.

All Dimensions are US Survey Feet

W1
CROSS SECTIONS
SHEET 8 OF XXX

DESIGN STUDY ONLY

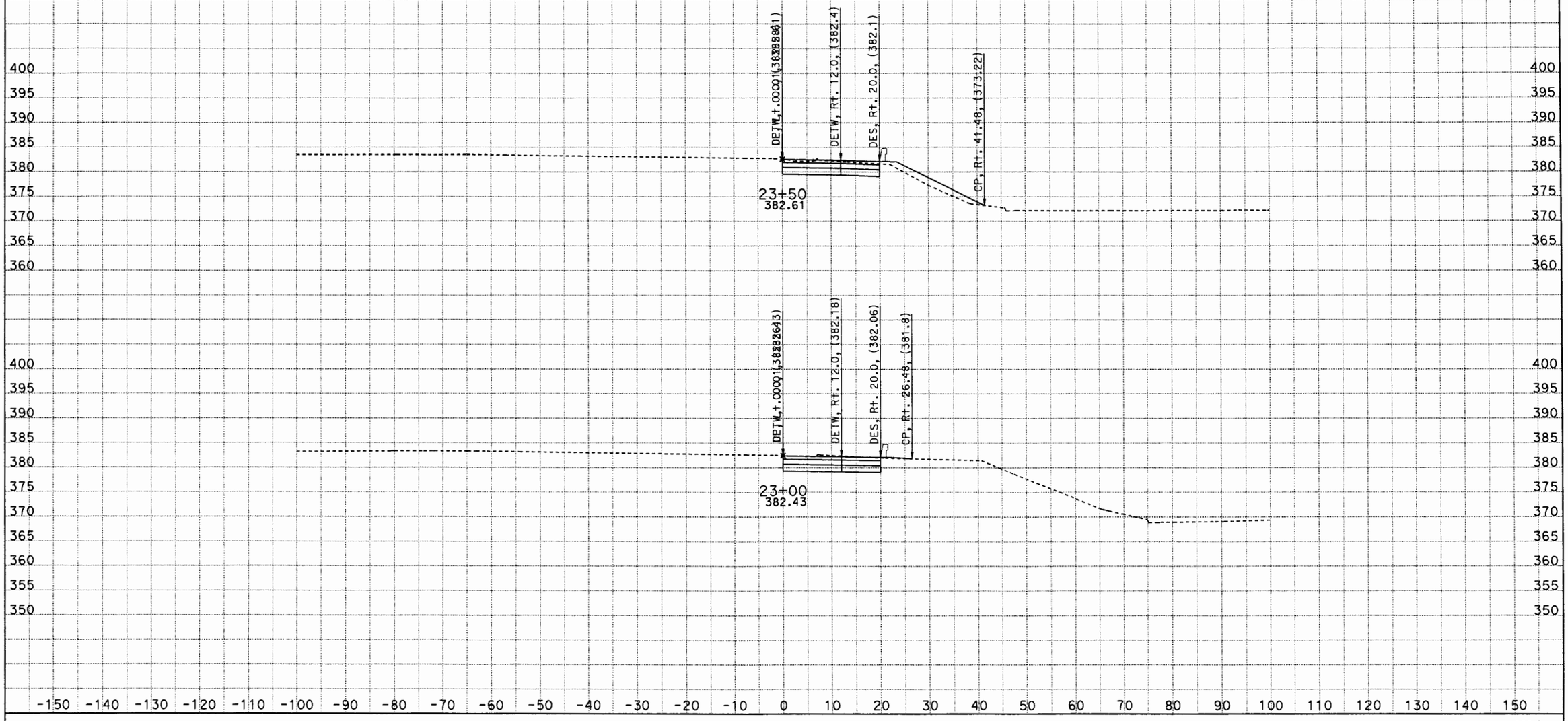

DATE: 6/27/2012
KC Project: 0817C File: D:\Caice\117081\0817C\W01\w1desxs5.ear

SCALE: 1" = 10' Horiz.
1" = 10' Vert.

All Dimensions are US Survey Feet

W1
CROSS SECTIONS
SHEET 9 OF XXX

DESIGN STUDY ONLY

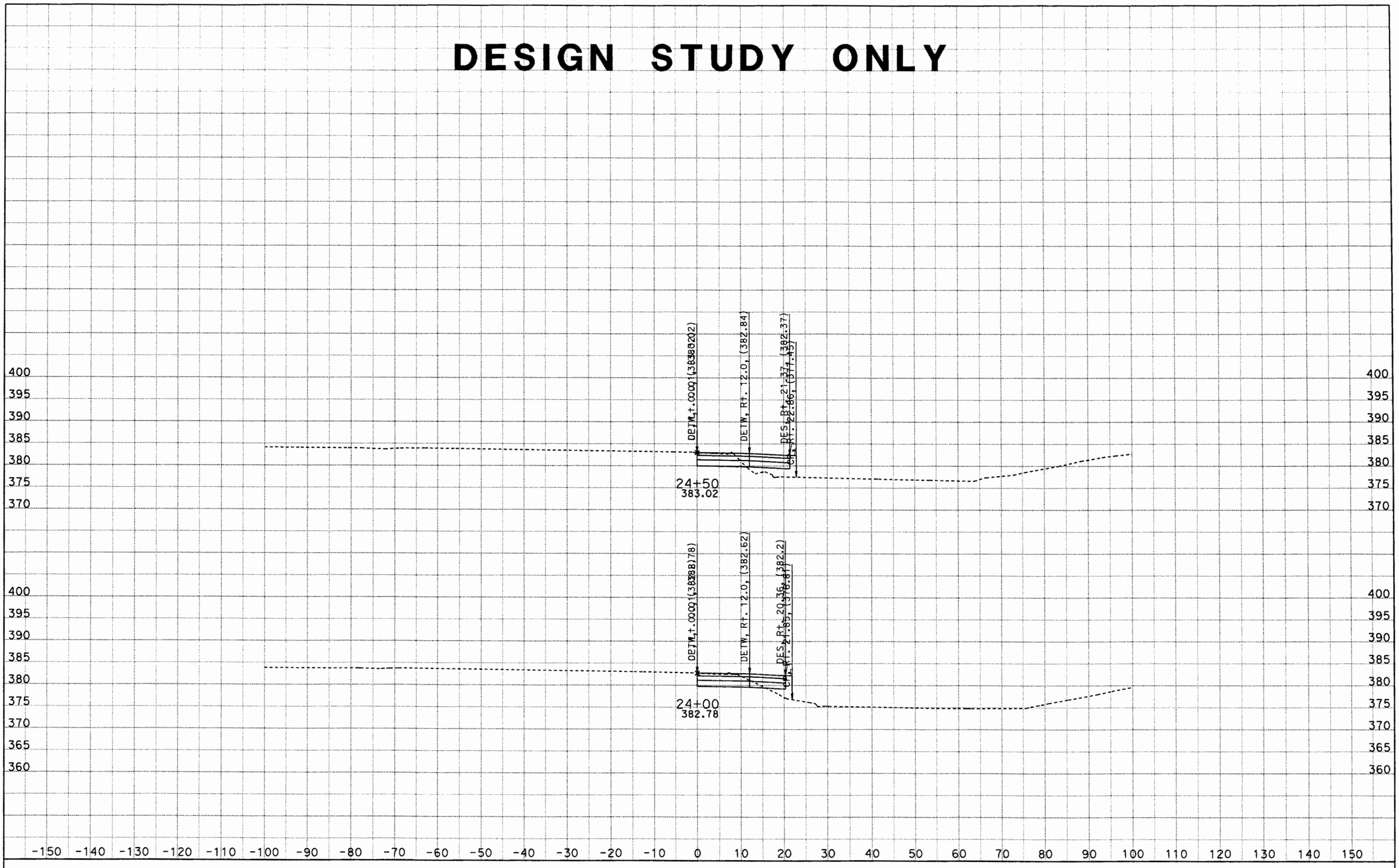

DATE: 6/27/2012
KC Project: 0817C File: D:\Caice\117081\0817C\W01\w1desxs5.ear

SCALE: 1" = 10' Horiz.
1" = 10' Vert.

All Dimensions are US Survey Feet

W1
CROSS SECTIONS
SHEET 10 OF XXX

W2 RAMP

X-Sections

DESIGN STUDY ONLY

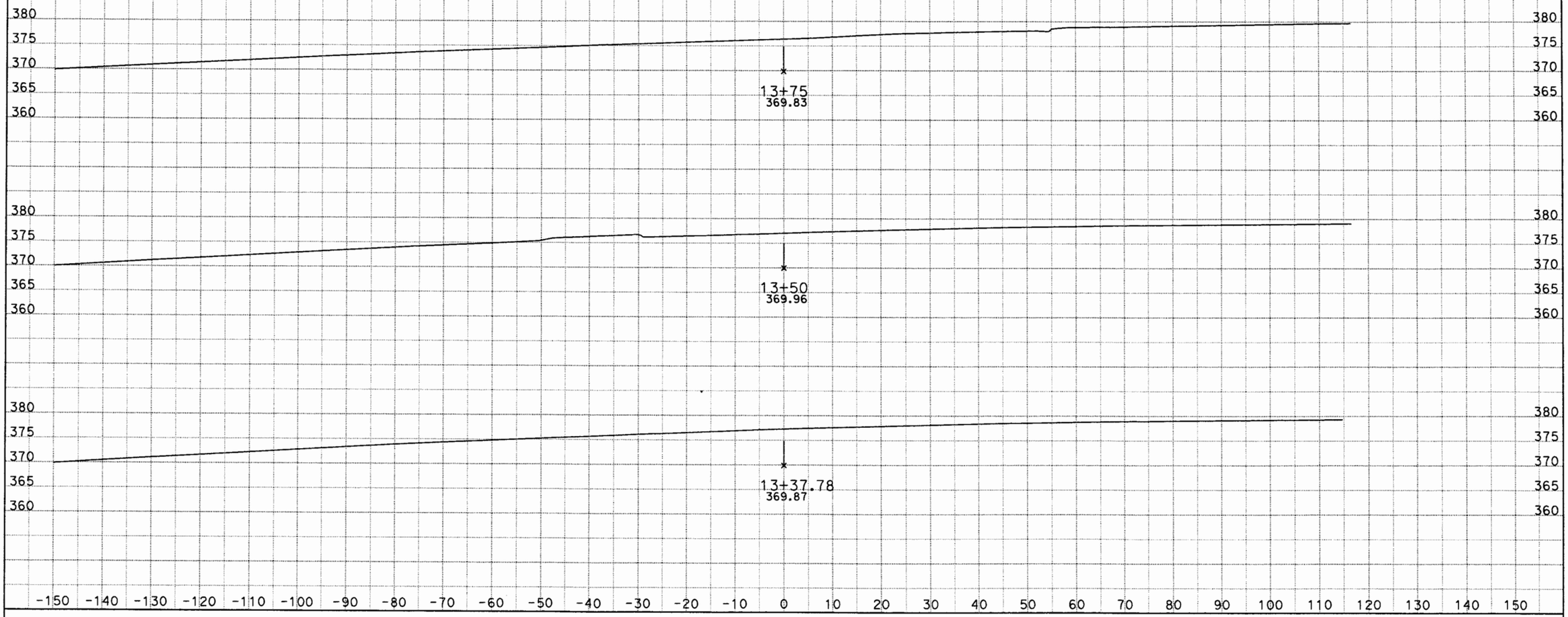

CREATED BY: JGA
DATE: 4/26/2011
KC Project: PACIFIC File: D:\Caice\117081\PACIFIC\w2desxsect2.ear

CONTRACT: 07-1170u1
DIST/CO/RTE/PM: 07-LA-10
PROJECT ID: HOV LANE

SCALE: 1" = 10' Horiz.
1" = 10' Vert.

All Dimensions are US Survey Feet

W2
CROSS SECTIONS
SHEET 1 OF XXX

DESIGN STUDY ONLY

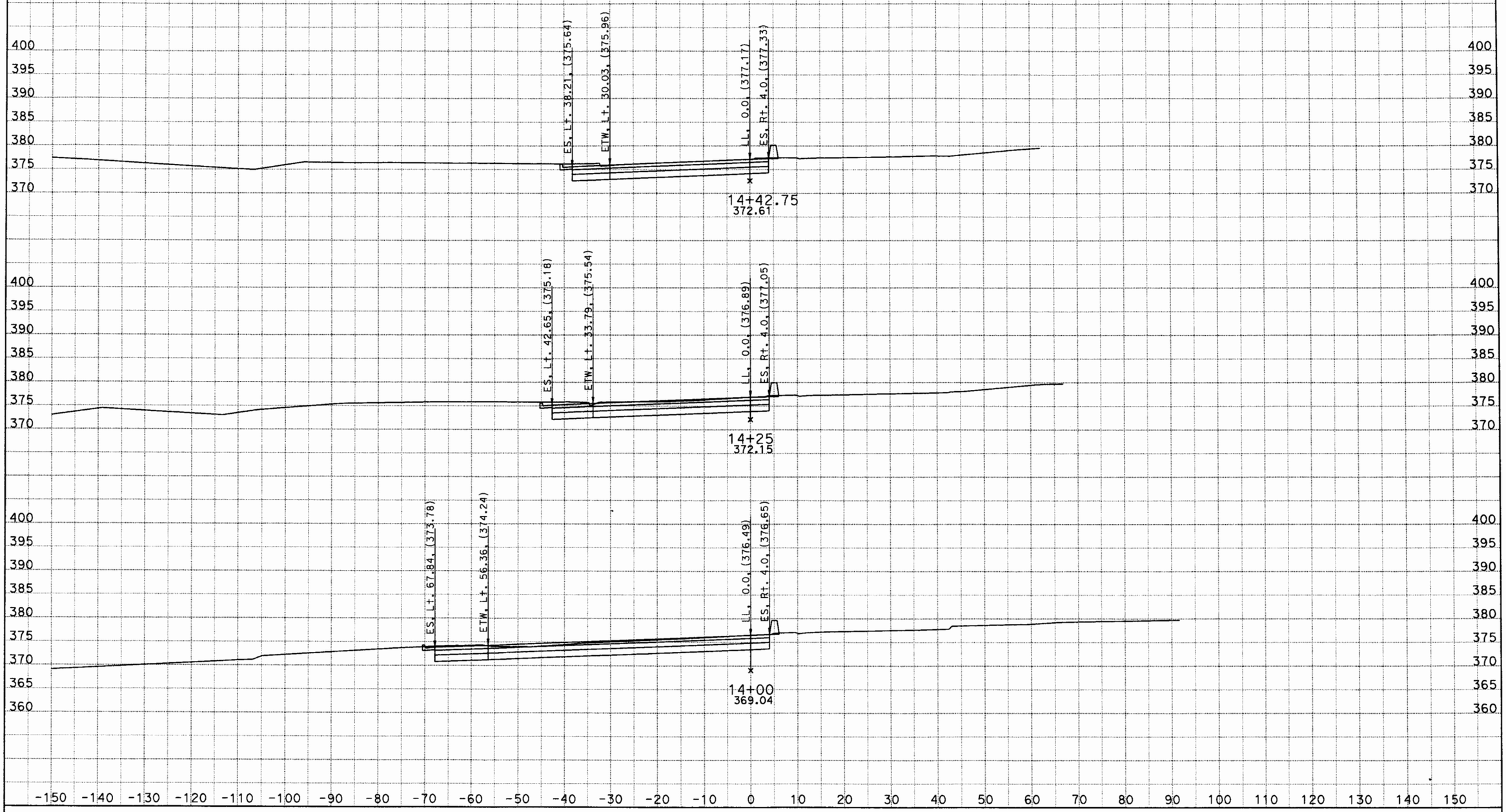

CREATED BY: JGA
DATE: 4/26/2011
KC Project: PACIFIC File: D:\Caice\117081\PACIFIC\w2desxsect2.ear

CONTRACT: 07-1170u1
DIST/CO/RTE/PM: 07-LA-10
PROJECT ID: HOV LANE

SCALE: 1" = 10' Horiz.
1" = 10' Vert.
All Dimensions are US Survey Feet

W2
CROSS SECTIONS
SHEET 2 OF XXX

DESIGN STUDY ONLY

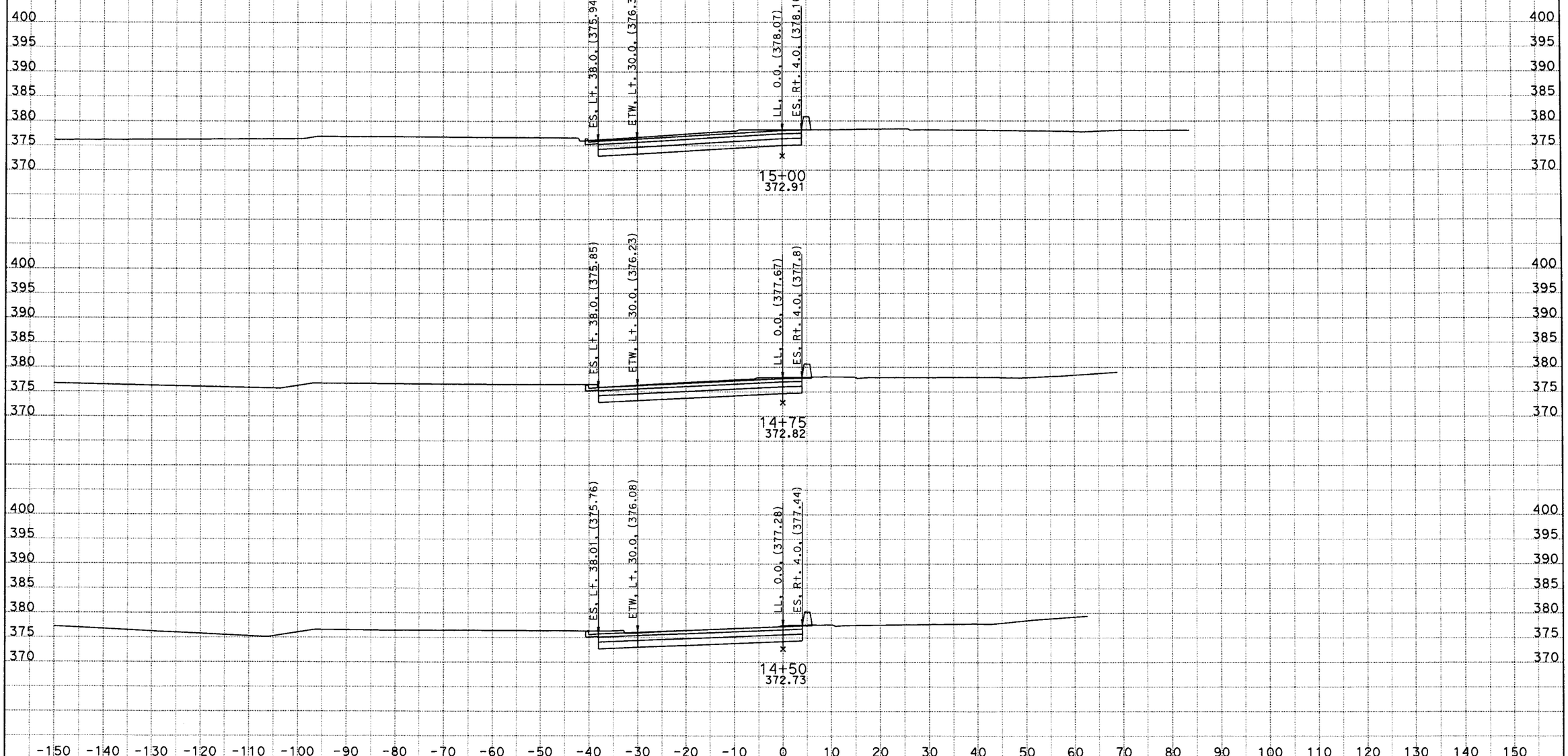

CREATED BY: JGA
DATE: 4/26/2011
KC Project: PACIFIC File: D:\Caice\117081\PACIFIC\w2desxsect2.ear

CONTRACT: 07-1170u1
DIST/CO/RTE/PM: 07-LA-10
PROJECT ID: HOV LANE

SCALE: 1" = 10' Horiz.
1" = 10' Vert.

All Dimensions are US Survey Feet

W2
CROSS SECTIONS
SHEET 3 OF XXX

DESIGN STUDY ONLY

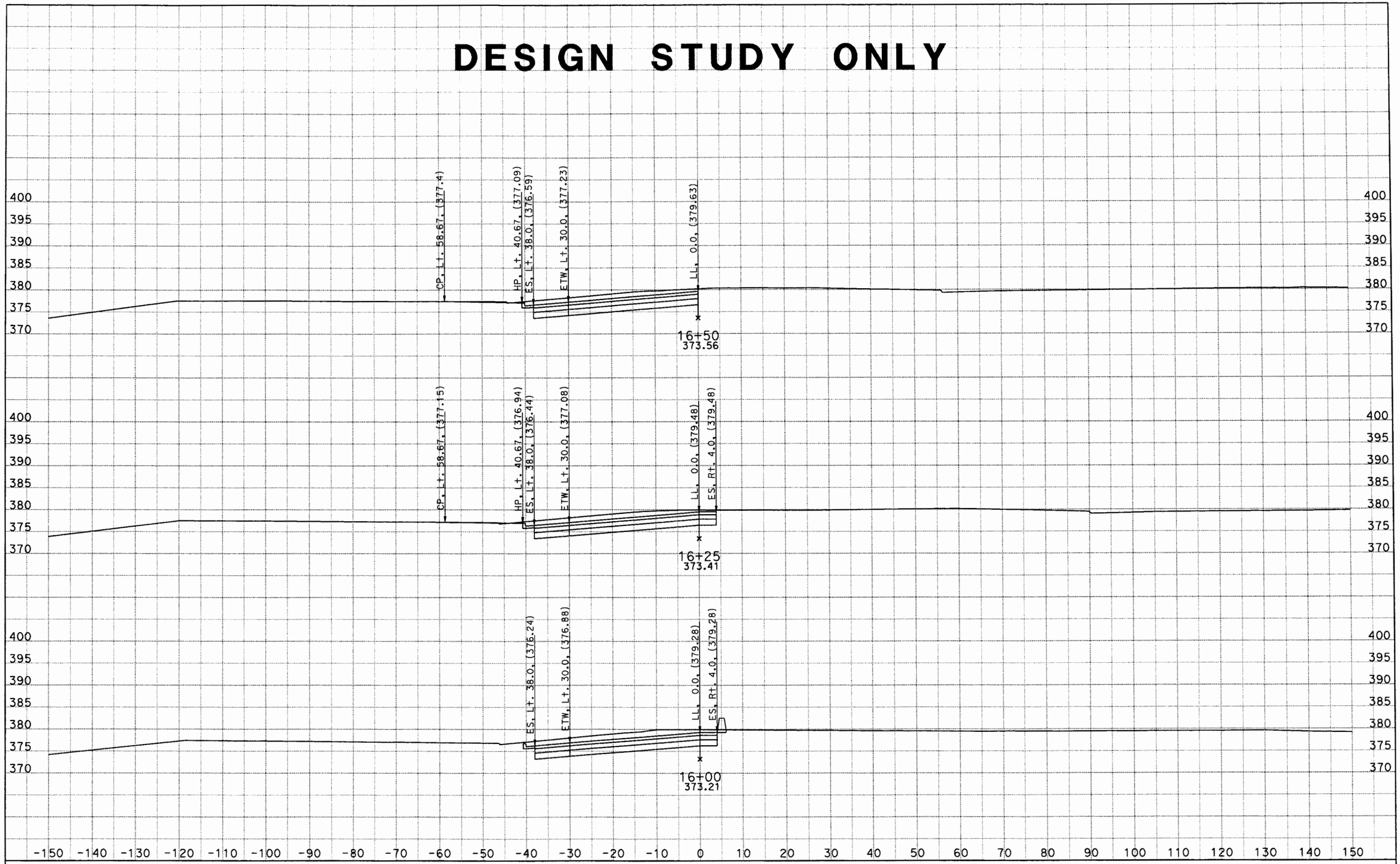

CREATED BY: JGA
DATE: 4/26/2011
KC Project: PACIFIC File: D:\Caice\117081\PACIFIC\w2desxsect2.ear

CONTRACT: 07-1170u1
DIST/CO/RTE/PM: 07-LA-10
PROJECT ID: HOV LANE

SCALE: 1" = 10' Horiz.
1" = 10' Vert.

All Dimensions are US Survey Feet

W2
CROSS SECTIONS
SHEET 5 OF XXX

DESIGN STUDY ONLY

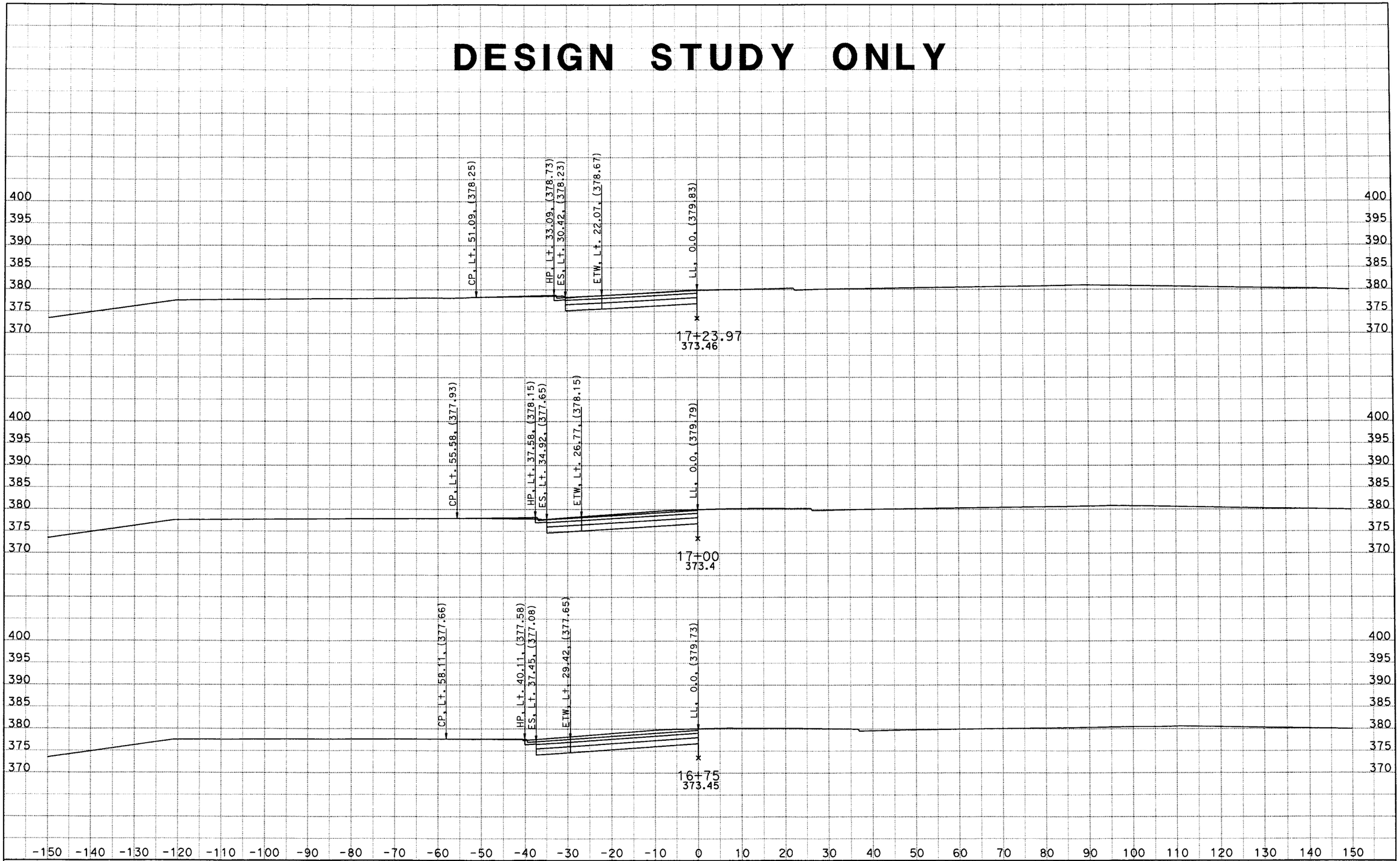

CREATED BY: JGA
DATE: 4/26/2011
KC Project: PACIFIC File: D:\Caice\117081\PACIFIC\w2desxsect2.ear

CONTRACT: 07-1170u1
DIST/CO/RTE/PM: 07-LA-10
PROJECT ID: HOV LANE

SCALE: 1" = 10' Horiz.
1" = 10' Vert.

All Dimensions are US Survey Feet

W2
CROSS SECTIONS
SHEET 6 OF XXX

DESIGN STUDY ONLY

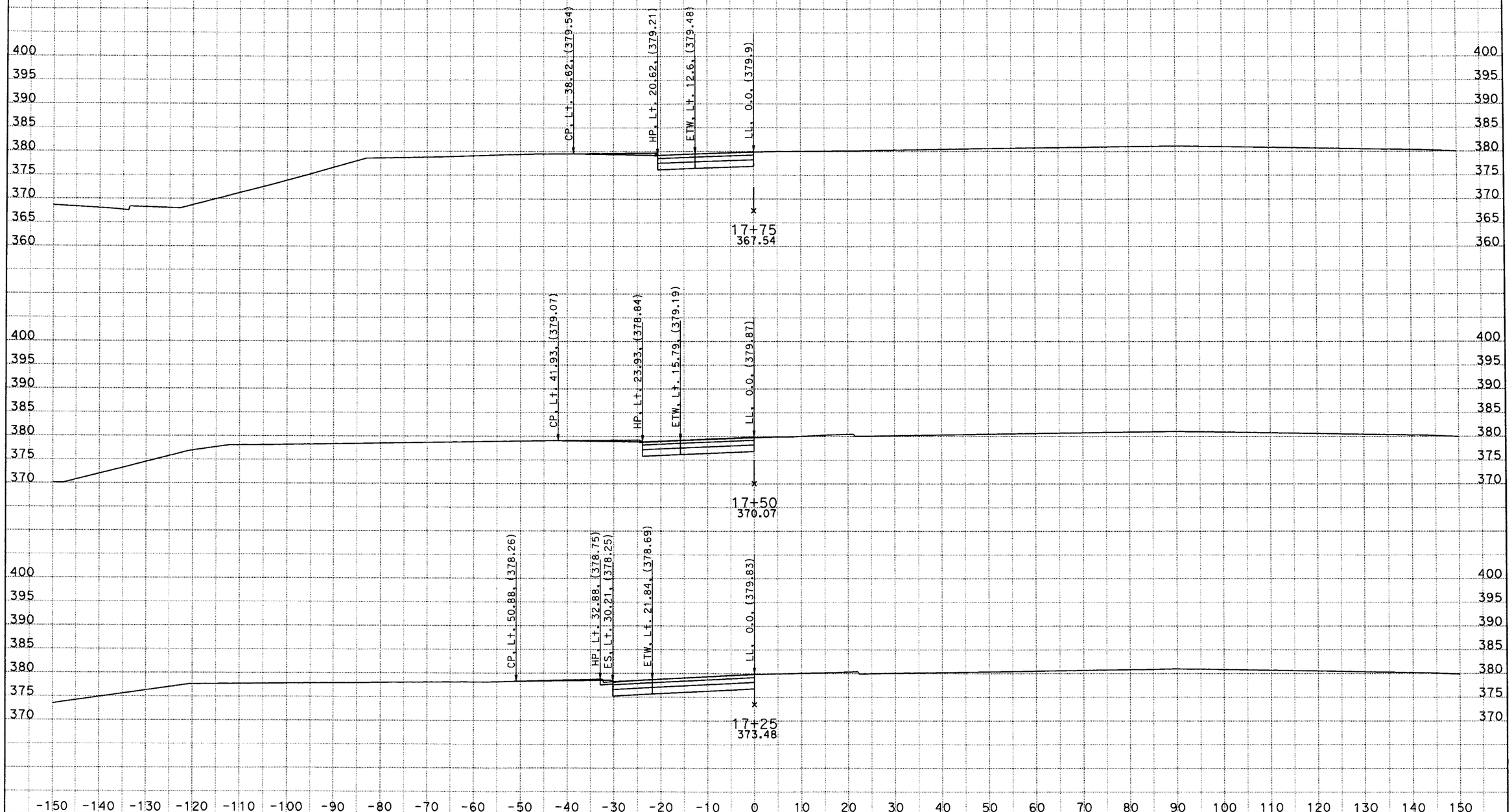

CREATED BY: JGA
DATE: 4/26/2011
KC Project: PACIFIC File: D:\Caice\117081\PACIFIC\w2desxsect2.ear

CONTRACT: 07-1170u1
DIST/CO/RTE/PM: 07-LA-10
PROJECT ID: HOV LANE

SCALE: 1" = 10' Horiz.
1" = 10' Vert.

All Dimensions are US Survey Feet

W2
CROSS SECTIONS
SHEET 7 OF XXX

DESIGN STUDY ONLY

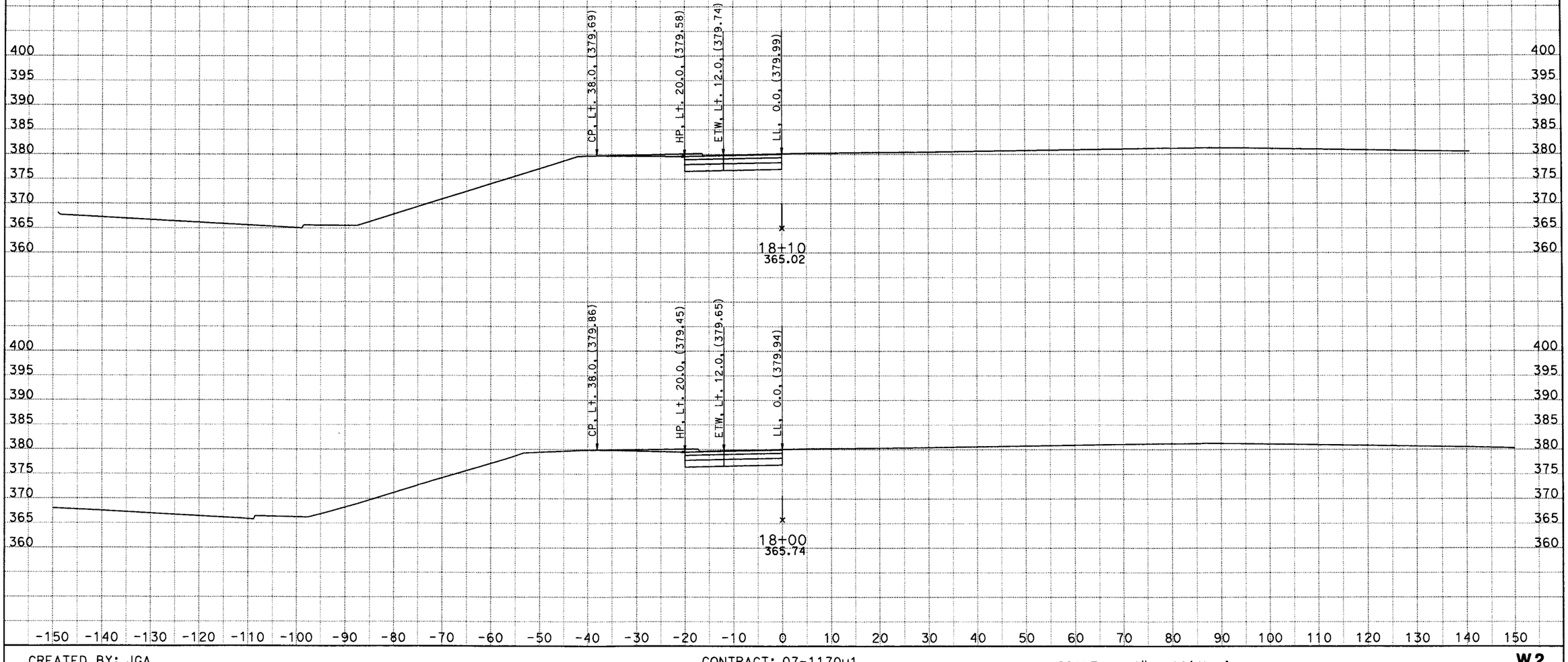

CREATED BY: JGA
DATE: 4/26/2011
KC Project: PACIFIC File: D:\Caice\117081\PACIFIC\w2desxsect2.ear

CONTRACT: 07-1170u1
DIST/CO/RTE/PM: 07-LA-10
PROJECT ID: HOV LANE

SCALE: 1" = 10' Horiz.
1" = 10' Vert.

All Dimensions are US Survey Feet

W2
CROSS SECTIONS
SHEET 8 OF XXX

DESIGN STUDY ONLY

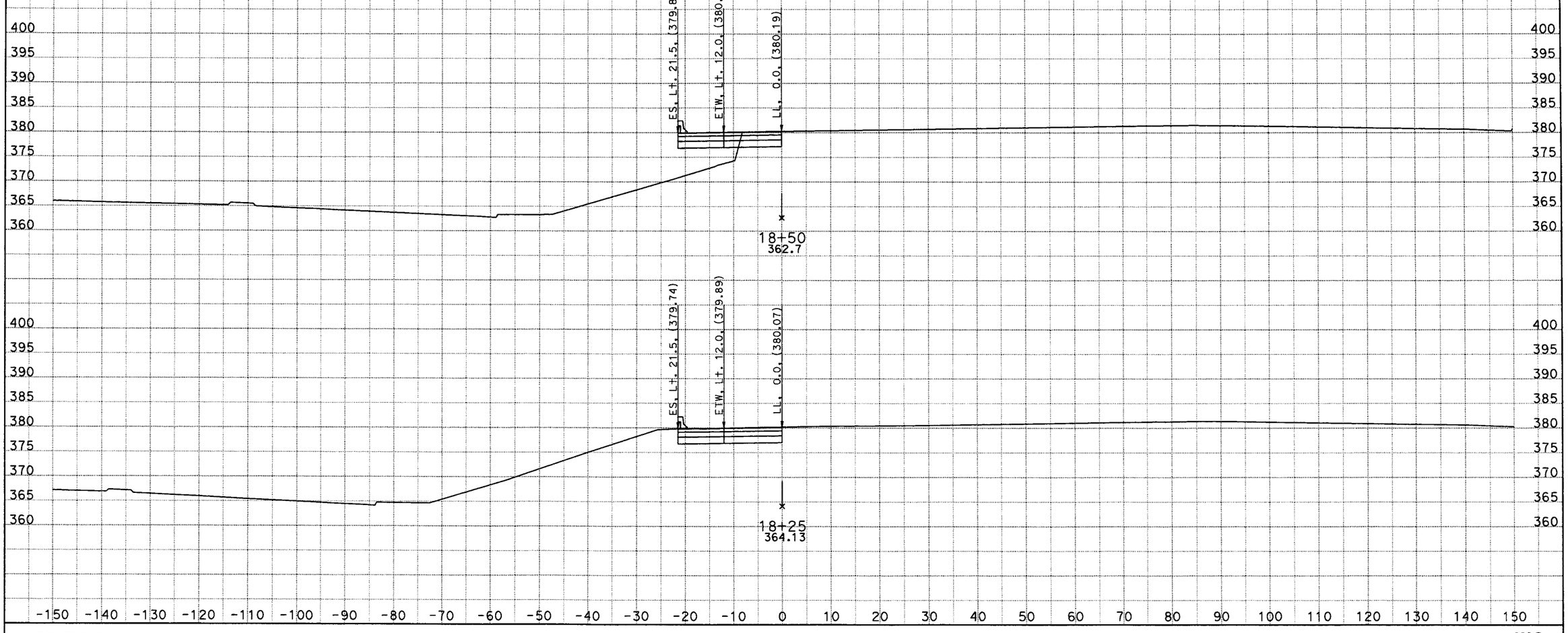

CREATED BY: JGA
DATE: 4/26/2011
KC Project: PACIFIC File: D:\Caice\117081\PACIFIC\w2desxsect2.ear

CONTRACT: 07-1170u1
DIST/CO/RTE/PM: 07-LA-10
PROJECT ID: HOV LANE

SCALE: 1" = 10' Horiz.
1" = 10' Vert.

All Dimensions are US Survey Feet

W2
CROSS SECTIONS
SHEET 9 OF XXX

DESIGN STUDY ONLY

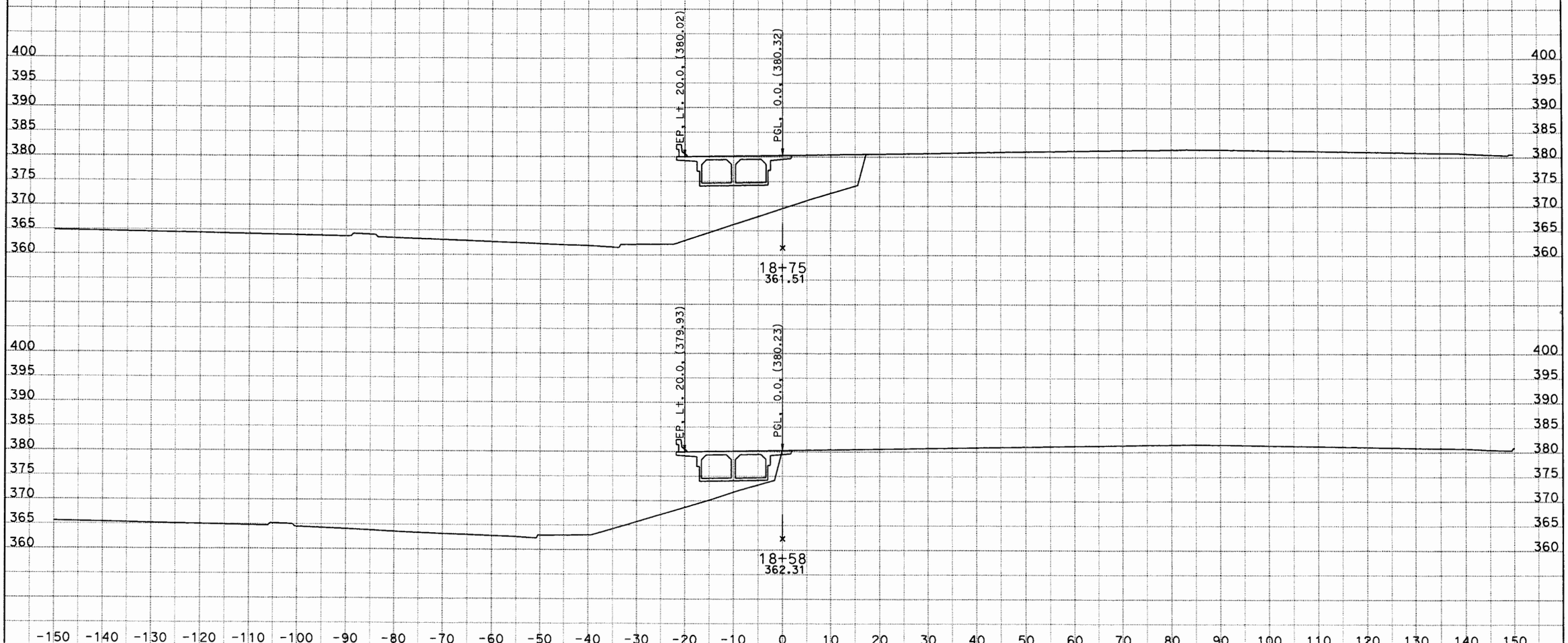

CREATED BY: JGA
DATE: 4/26/2011
KC Project: PACIFIC File: D:\Caice\117081\PACIFIC\w2desxsect2.ear

CONTRACT: 07-1170u1
DIST/CO/RTE/PM: 07-LA-10
PROJECT ID: HOV LANE

SCALE: 1" = 10' Horiz.
1" = 10' Vert.

All Dimensions are US Survey Feet

W2
CROSS SECTIONS
SHEET 10 OF XXX

DESIGN STUDY ONLY

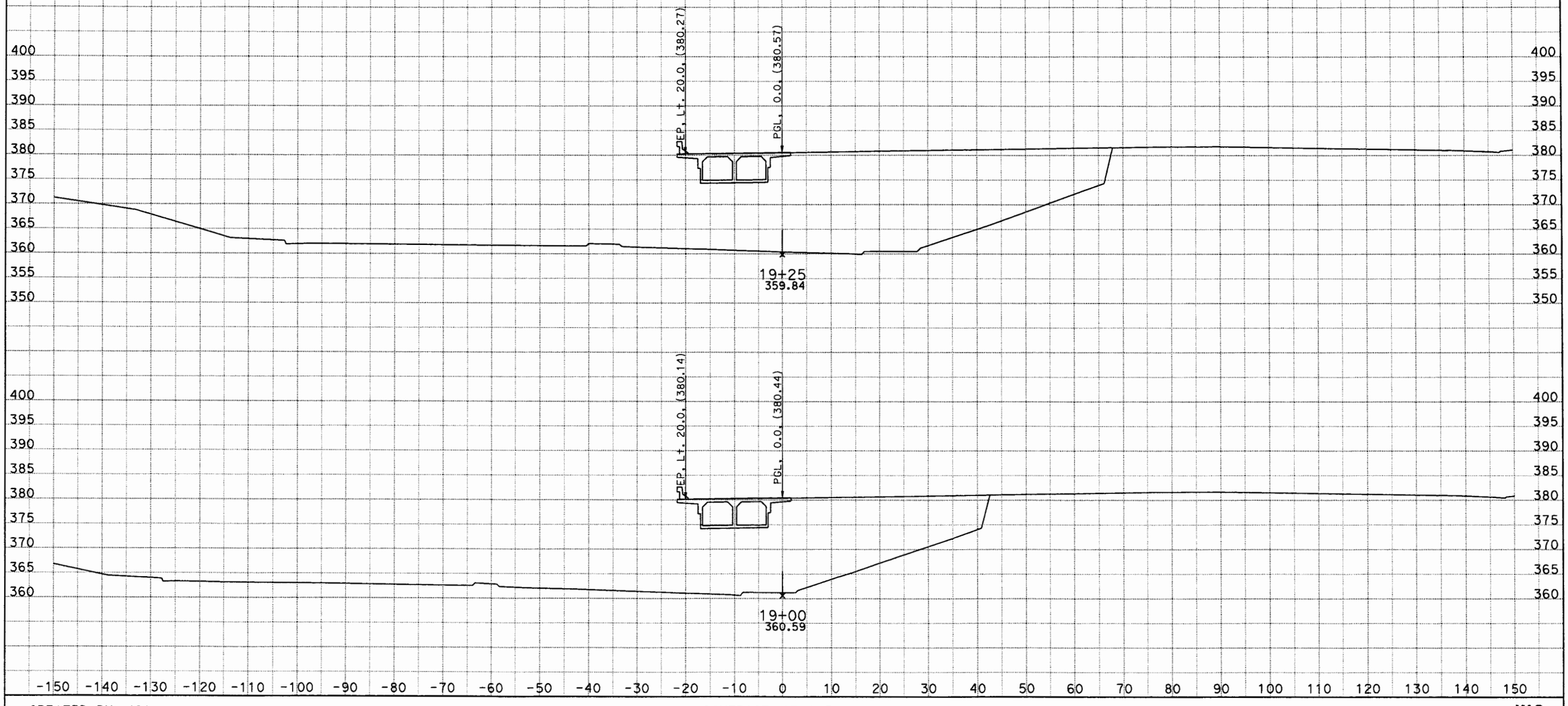

CREATED BY: JGA
DATE: 4/26/2011
KC Project: PACIFIC File: D:\Caice\117081\PACIFIC\w2desxsect2.ear

CONTRACT: 07-1170u1
DIST/CO/RTE/PM: 07-LA-10
PROJECT ID: HOV LANE

SCALE: 1" = 10' Horiz.
1" = 10' Vert.

All Dimensions are US Survey Feet

W2
CROSS SECTIONS
SHEET 11 OF XXX

DESIGN STUDY ONLY

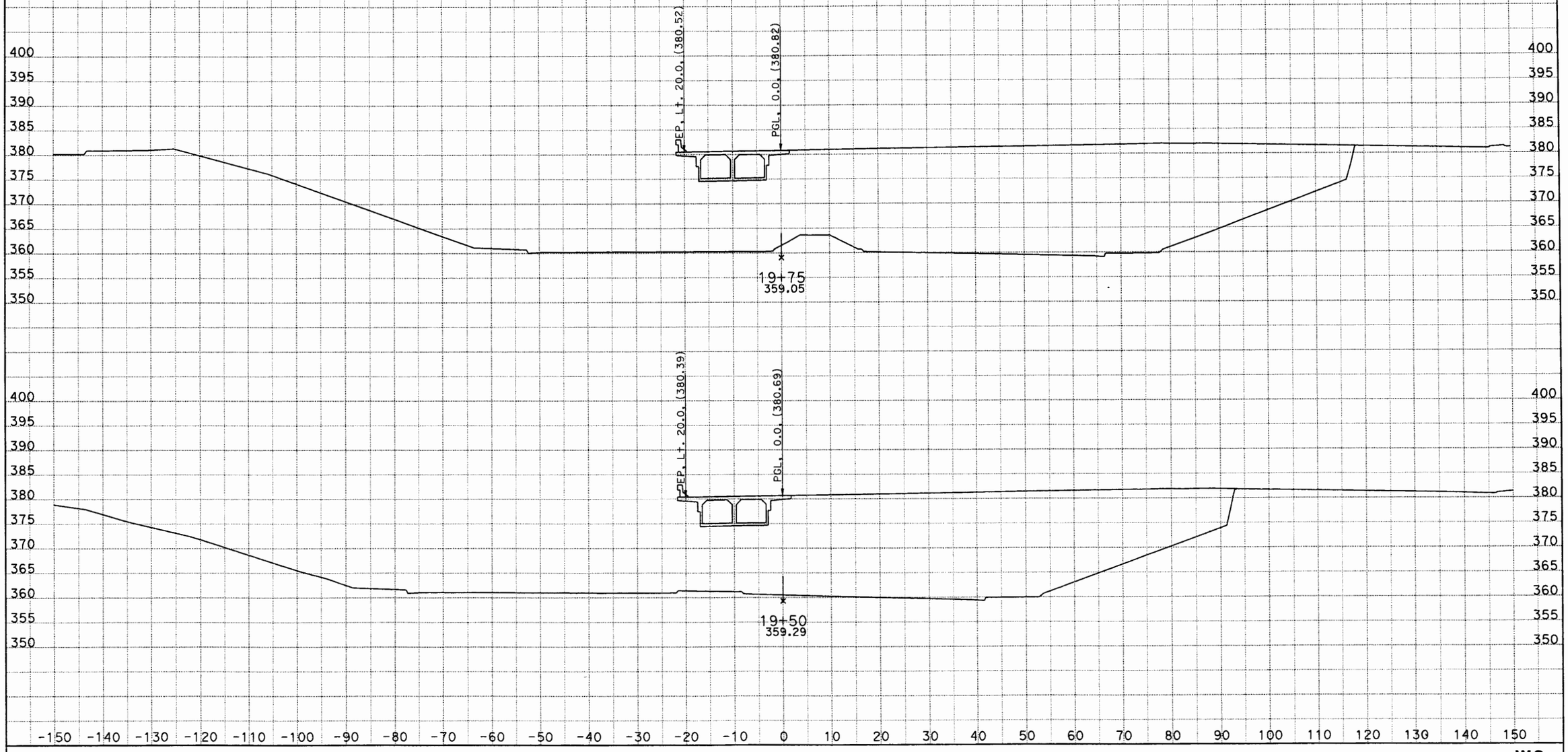

CREATED BY: JGA
DATE: 4/26/2011
KC Project: PACIFIC File: D:\Caice\117081\PACIFIC\w2desxsect2.ear

CONTRACT: 07-1170u1
DIST/CO/RTE/PM: 07-LA-10
PROJECT ID: HOV LANE

SCALE: 1" = 10' Horiz.
1" = 10' Vert.

All Dimensions are US Survey Feet

W2
CROSS SECTIONS
SHEET 12 OF XXX

DESIGN STUDY ONLY

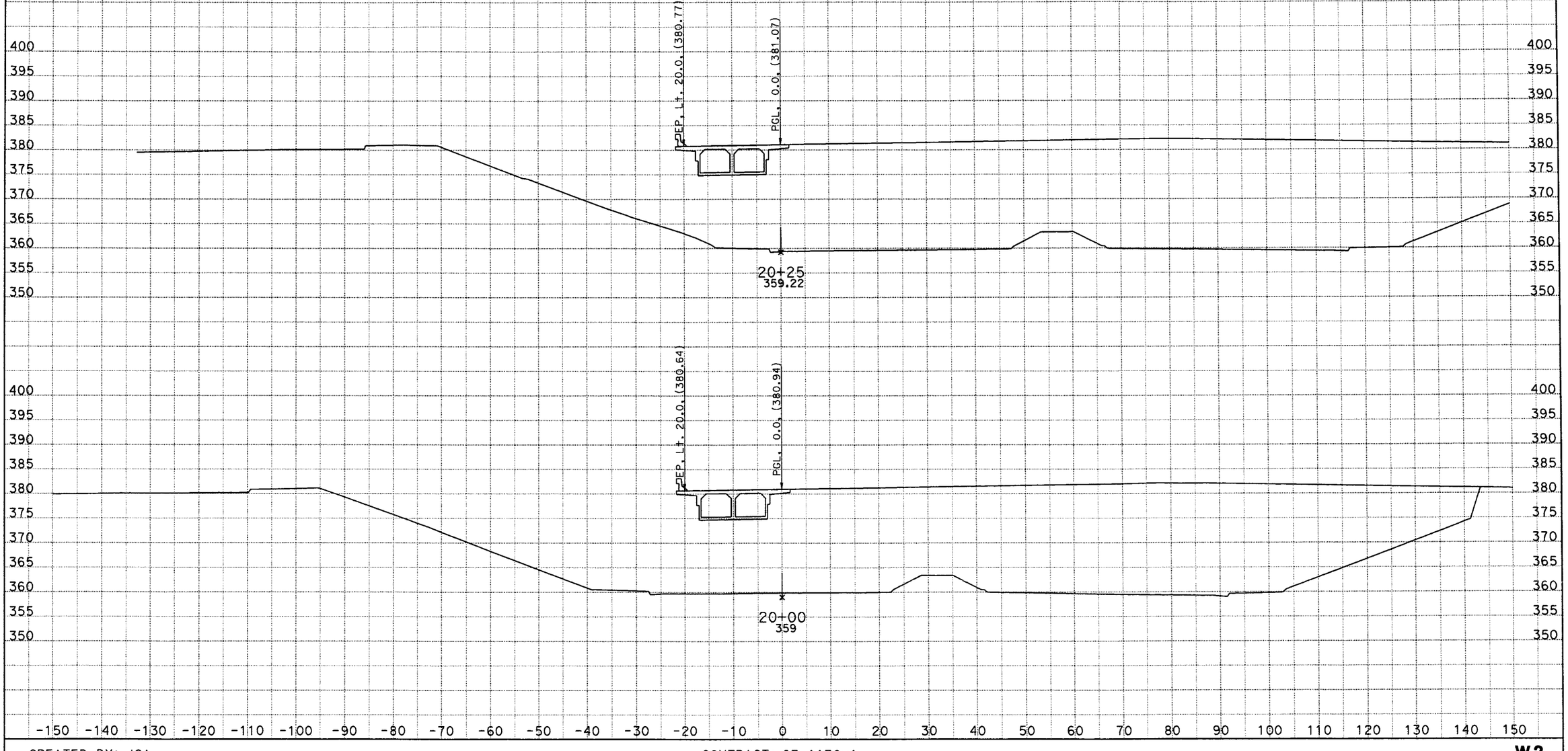

CREATED BY: JGA
DATE: 4/26/2011
KC Project: PACIFIC File: D:\Caice\117081\PACIFIC\w2desxsect2.ear

CONTRACT: 07-1170u1
DIST/CO/RTE/PM: 07-LA-10
PROJECT ID: HOV LANE

SCALE: 1" = 10' Horiz.
1" = 10' Vert.

All Dimensions are US Survey Feet

W2
CROSS SECTIONS
SHEET 13 OF XXX

DESIGN STUDY ONLY

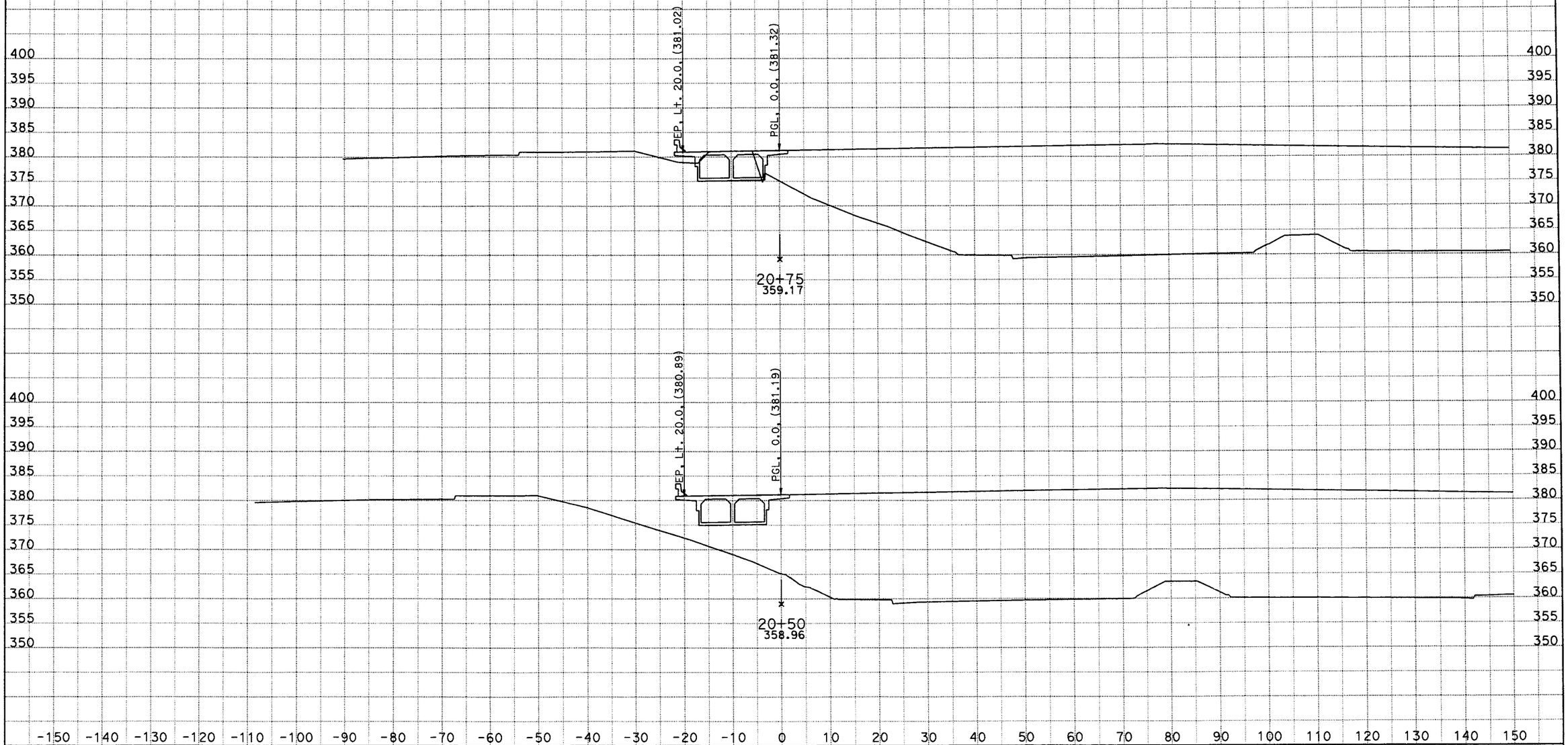

CREATED BY: JGA
DATE: 4/26/2011
KC Project: PACIFIC File: D:\Caice\117081\PACIFIC\w2desxsect2.ear

CONTRACT: 07-1170u1
DIST/CO/RTE/PM: 07-LA-10
PROJECT ID: HOV LANE

SCALE: 1" = 10' Horiz.
1" = 10' Vert.

All Dimensions are US Survey Feet

W2
CROSS SECTIONS
SHEET 14 OF XXX

DESIGN STUDY ONLY

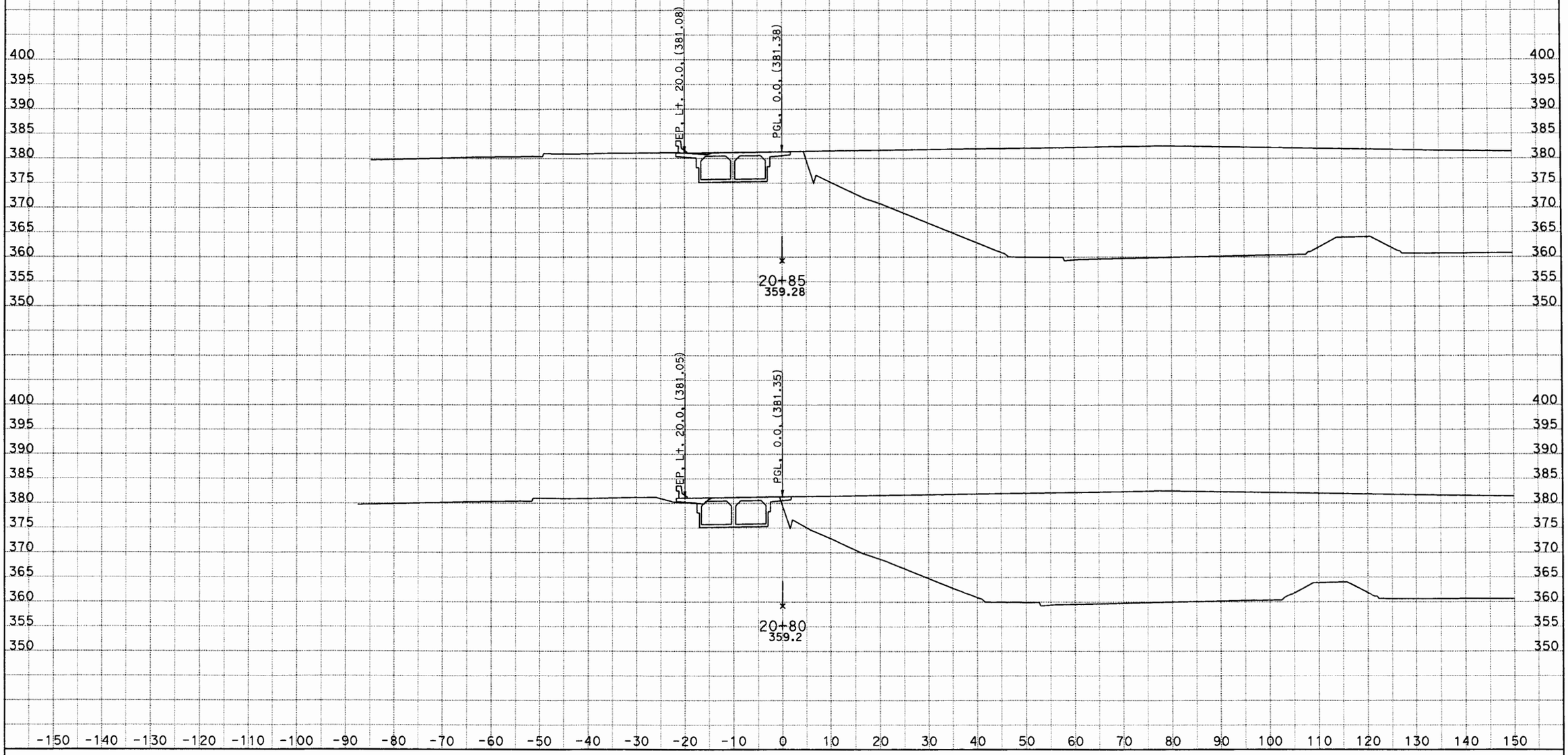

CREATED BY: JGA
DATE: 4/26/2011
KC Project: PACIFIC File: D:\Caice\117081\PACIFIC\w2desxsect2.ear

CONTRACT: 07-1170u1
DIST/CO/RTE/PM: 07-LA-10
PROJECT ID: HOV LANE

SCALE: 1" = 10' Horiz.
1" = 10' Vert.

All Dimensions are US Survey Feet

W2
CROSS SECTIONS
SHEET 15 OF XXX

DESIGN STUDY ONLY

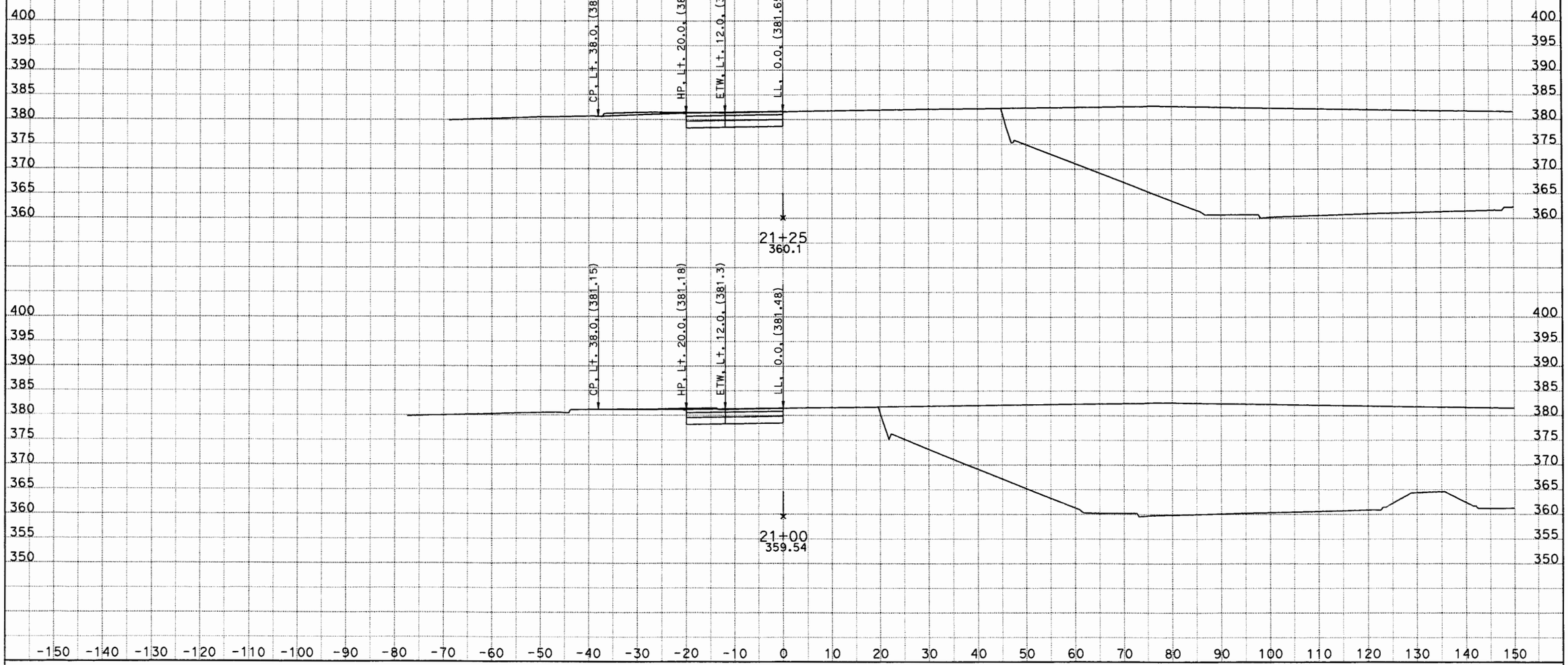

CREATED BY: JGA
DATE: 4/26/2011
KC Project: PACIFIC File: D:\Caice\117081\PACIFIC\w2desxsect2.ear

CONTRACT: 07-1170u1
DIST/CO/RTE/PM: 07-LA-10
PROJECT ID: HOV LANE

SCALE: 1" = 10' Horiz.
1" = 10' Vert.

All Dimensions are US Survey Feet

W2
CROSS SECTIONS
SHEET 16 OF XXX

DESIGN STUDY ONLY

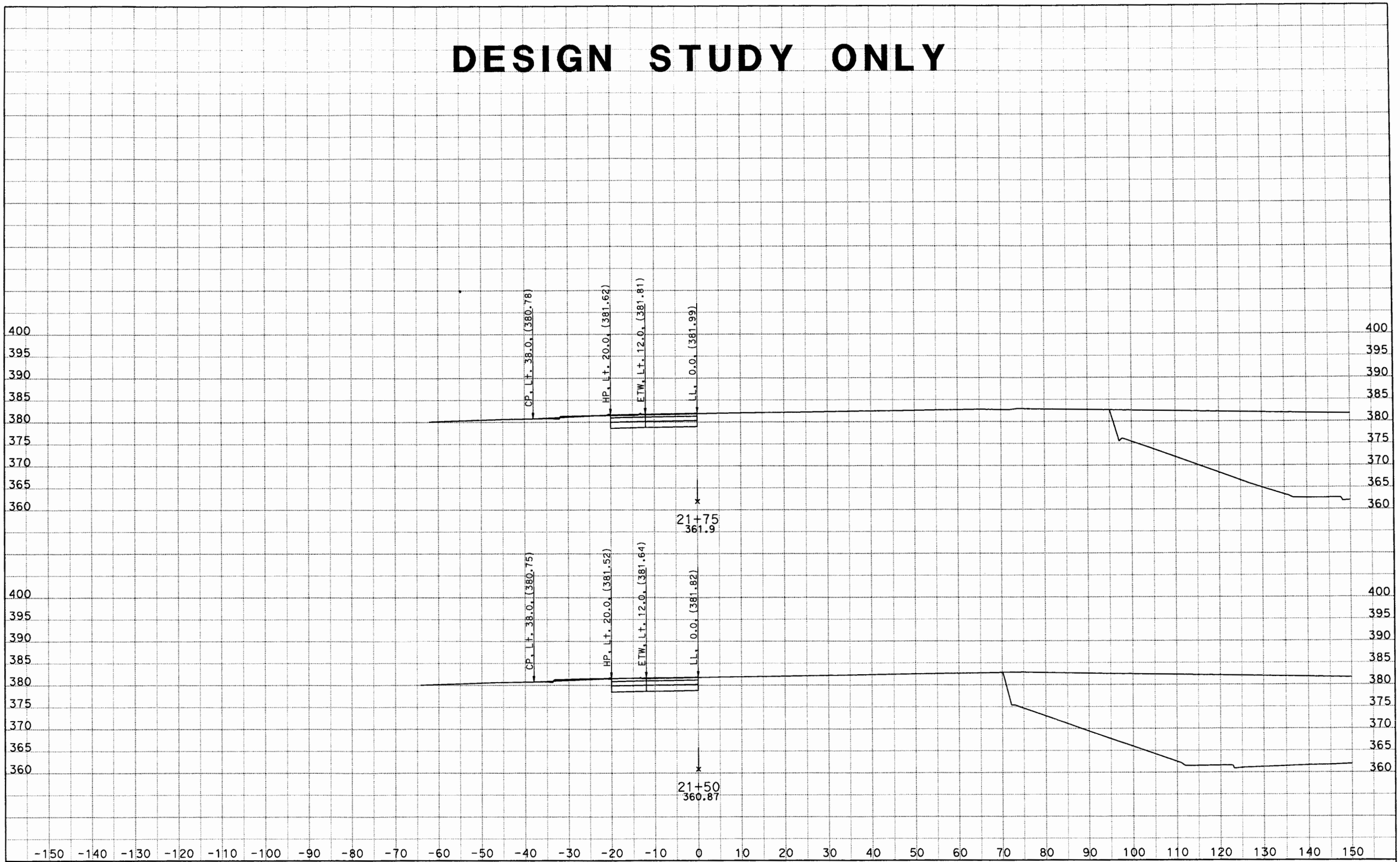

CREATED BY: JGA
DATE: 4/26/2011
KC Project: PACIFIC File: D:\Caice\117081\PACIFIC\w2desxsect2.ear

CONTRACT: 07-1170u1
DIST/CO/RTE/PM: 07-LA-10
PROJECT ID: HOV LANE

SCALE: 1" = 10' Horiz.
1" = 10' Vert.

All Dimensions are US Survey Feet

W2
CROSS SECTIONS
SHEET 17 OF XXX

DESIGN STUDY ONLY

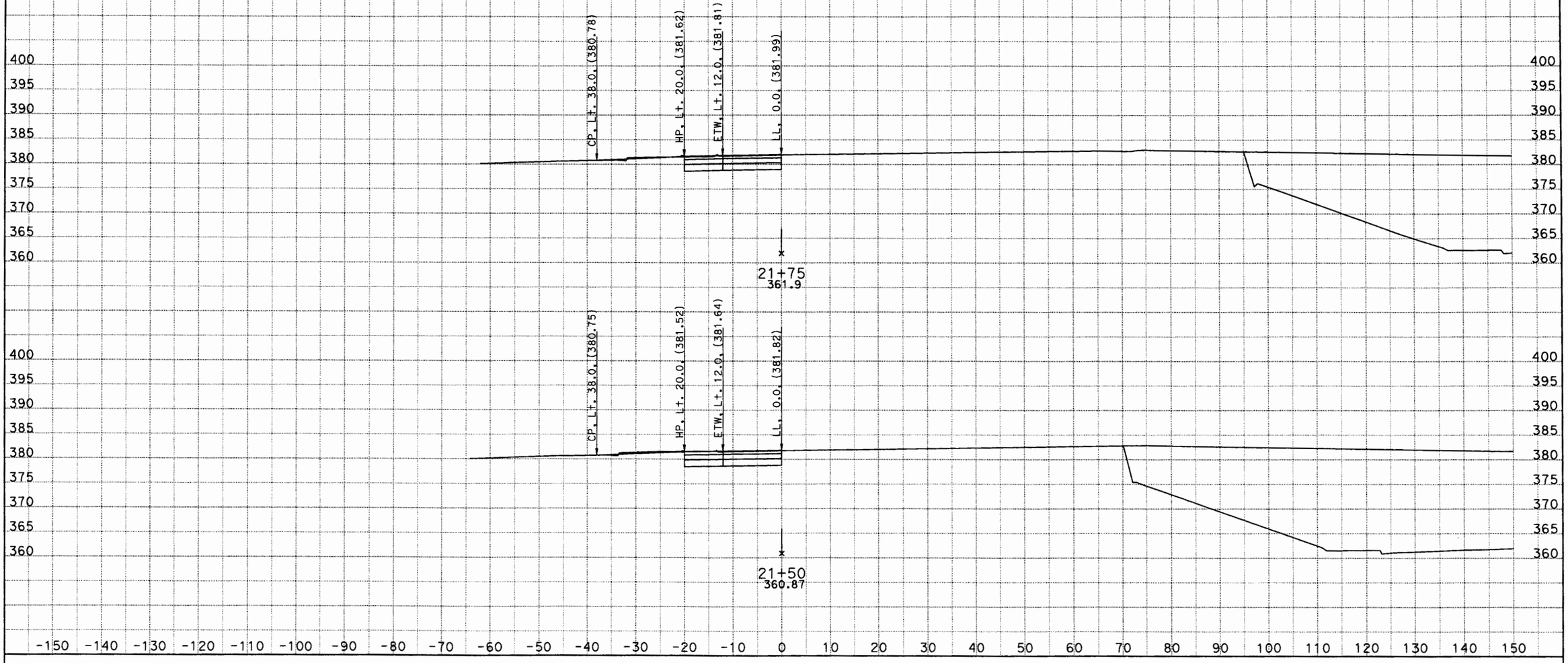

CREATED BY: JGA
DATE: 4/26/2011
KC Project: PACIFIC File: D:\Caice\117081\PACIFIC\w2desxsect2.ear

CONTRACT: 07-1170u1
DIST/CO/RTE/PM: 07-LA-10
PROJECT ID: HOV LANE

SCALE: 1" = 10' Horiz.
1" = 10' Vert.

All Dimensions are US Survey Feet

W2
CROSS SECTIONS
SHEET 17 OF XXX

DESIGN STUDY ONLY

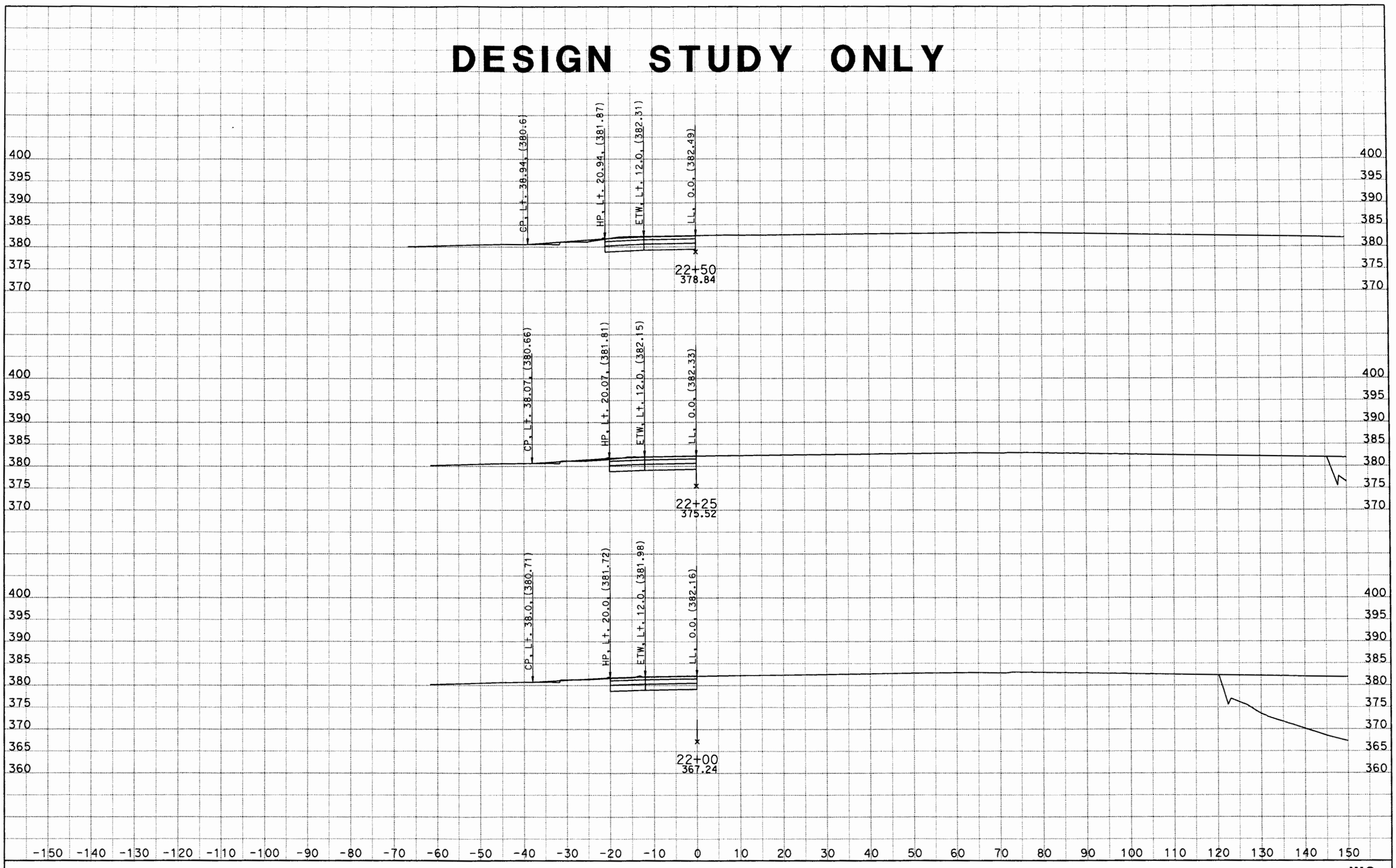

CREATED BY: JGA
DATE: 4/26/2011
KC Project: PACIFIC File: D:\Caice\117081\PACIFIC\w2desxsect2.ear

CONTRACT: 07-1170u1
DIST/CO/RTE/PM: 07-LA-10
PROJECT ID: HOV LANE

SCALE: 1" = 10' Horiz.
1" = 10' Vert.
All Dimensions are US Survey Feet

W2
CROSS SECTIONS
SHEET 18 OF XXX

DESIGN STUDY ONLY

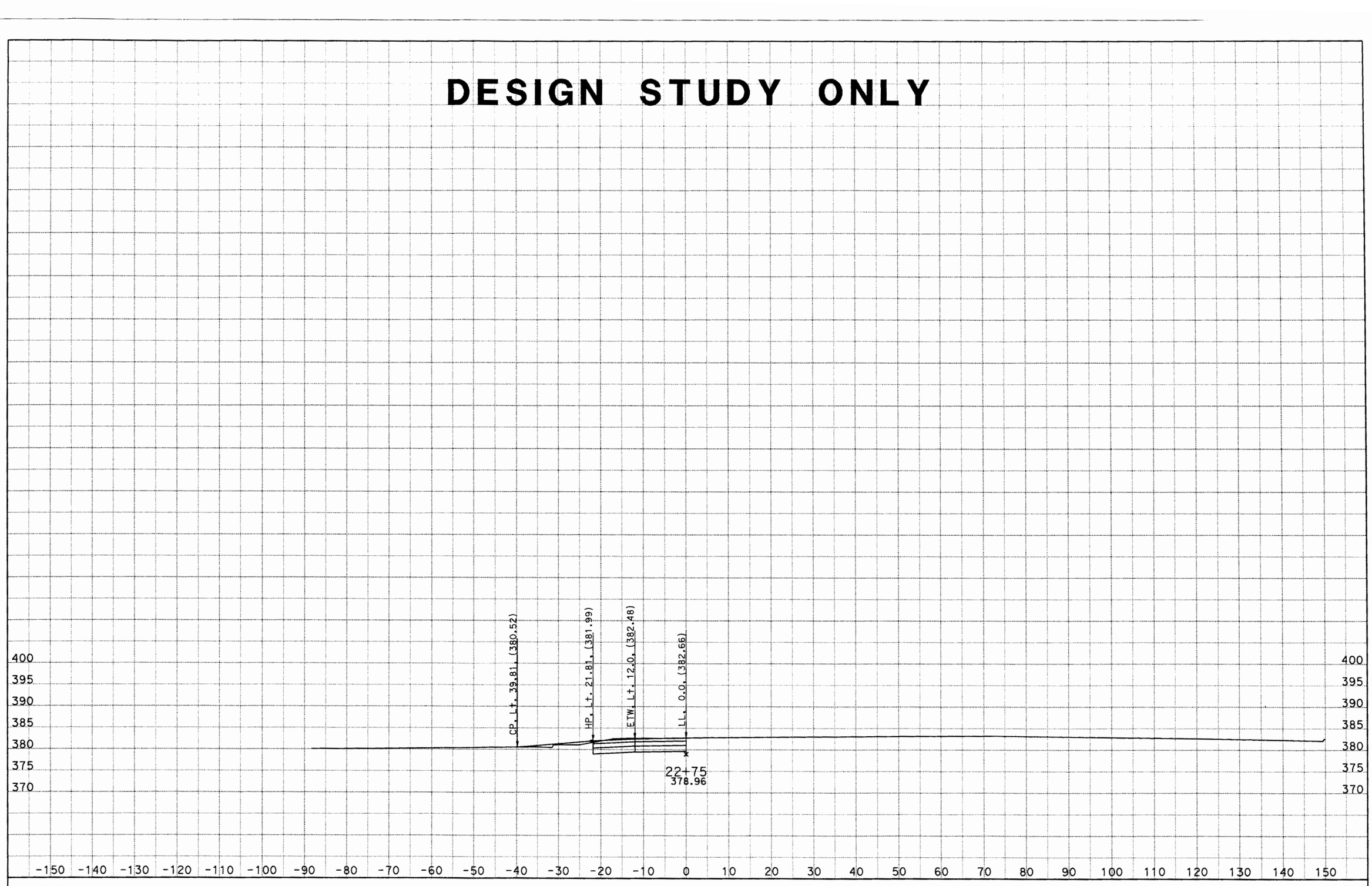

CREATED BY: JGA
DATE: 4/26/2011
KC Project: PACIFIC File: D:\Caice\117081\PACIFIC\w2desxsect2.ear

CONTRACT: 07-1170u1
DIST/CO/RTE/PM: 07-LA-10
PROJECT ID: HOV LANE

SCALE: 1" = 10' Horiz.
1" = 10' Vert.

All Dimensions are US Survey Feet

W2
CROSS SECTIONS
SHEET 19 OF XXX

W3 RAMP

X-Sections

DESIGN STUDY ONLY

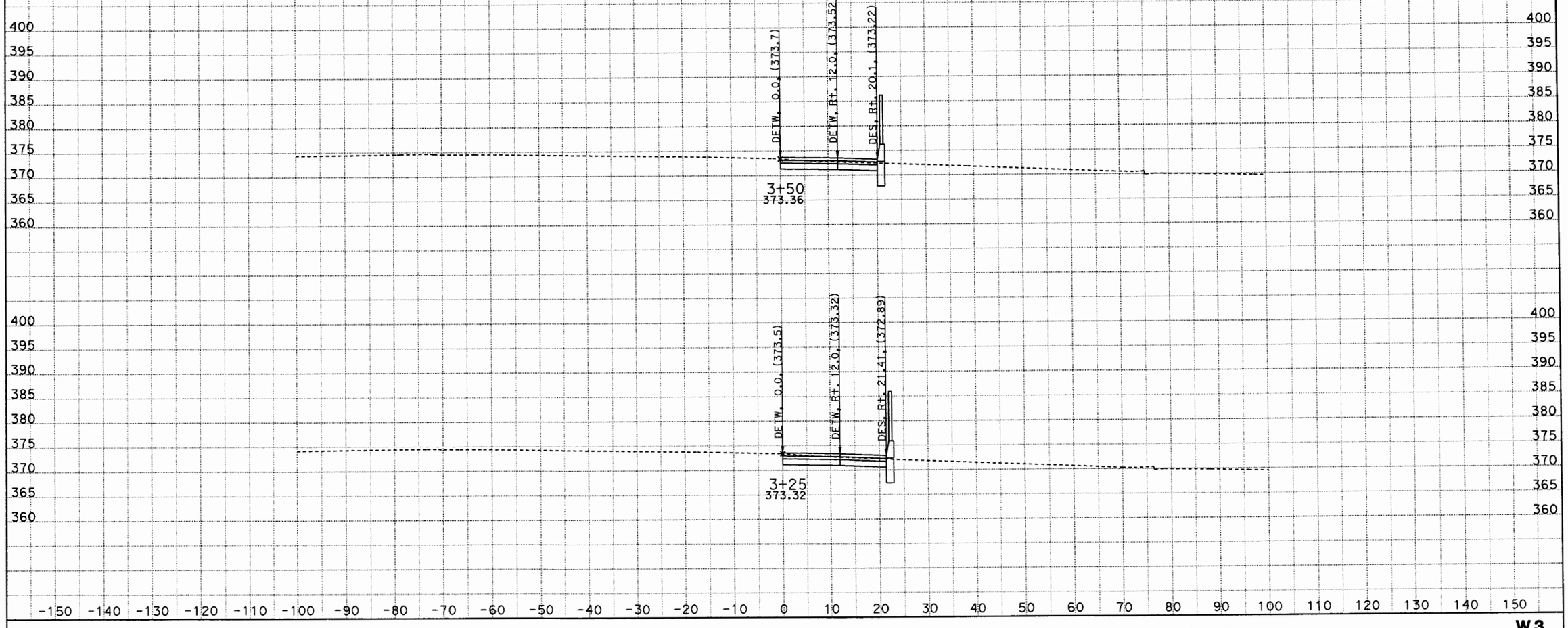

DATE: 6/27/2012
KC Project: 0817C File: D:\Caice\117081\0817C\w3desxs5.ear

SCALE: 1" = 10' Horiz.
1" = 10' Vert.

All Dimensions are US Survey Feet

W3
CROSS SECTIONS
SHEET 1 OF XXX

DESIGN STUDY ONLY

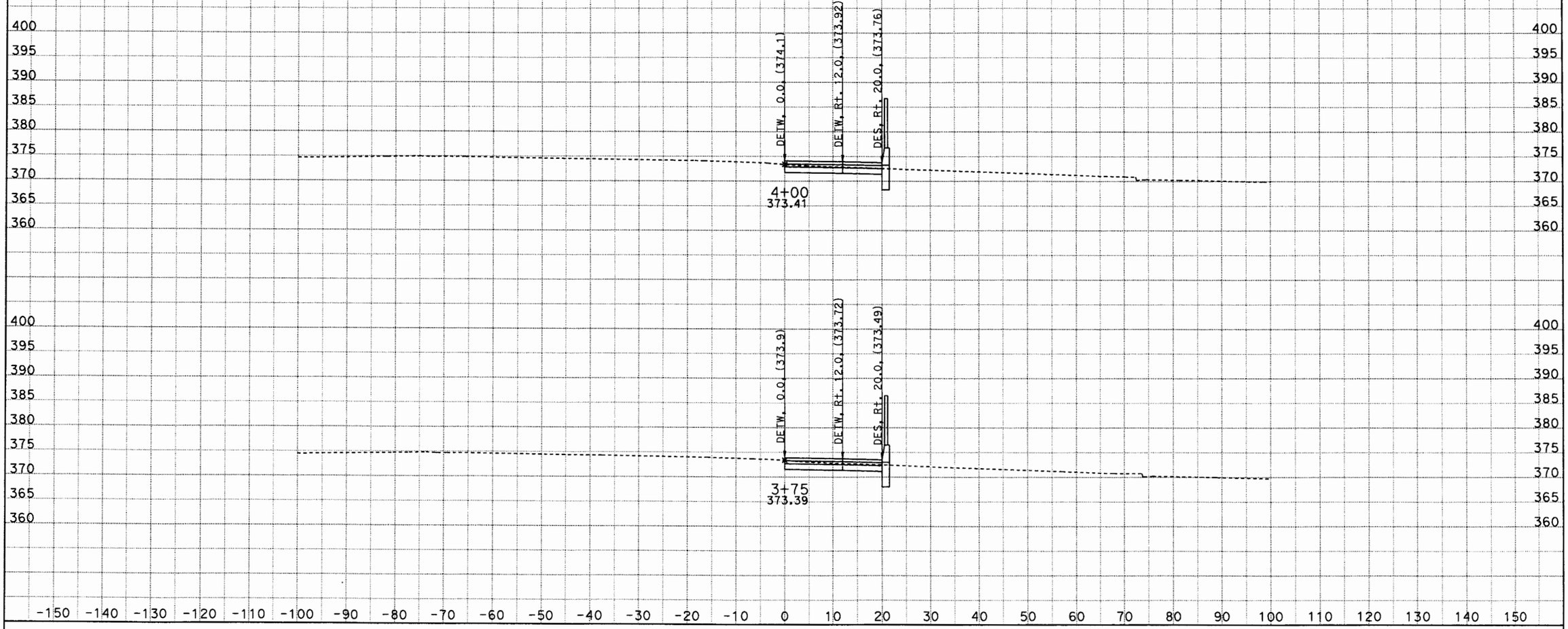

DATE: 6/27/2012
KC Project: 0817C File: D:\Caice\117081\0817C\w3desxs5.ear

SCALE: 1" = 10' Horiz.
1" = 10' Vert.

All Dimensions are US Survey Feet

W3
CROSS SECTIONS
SHEET 2 OF XXX

DESIGN STUDY ONLY

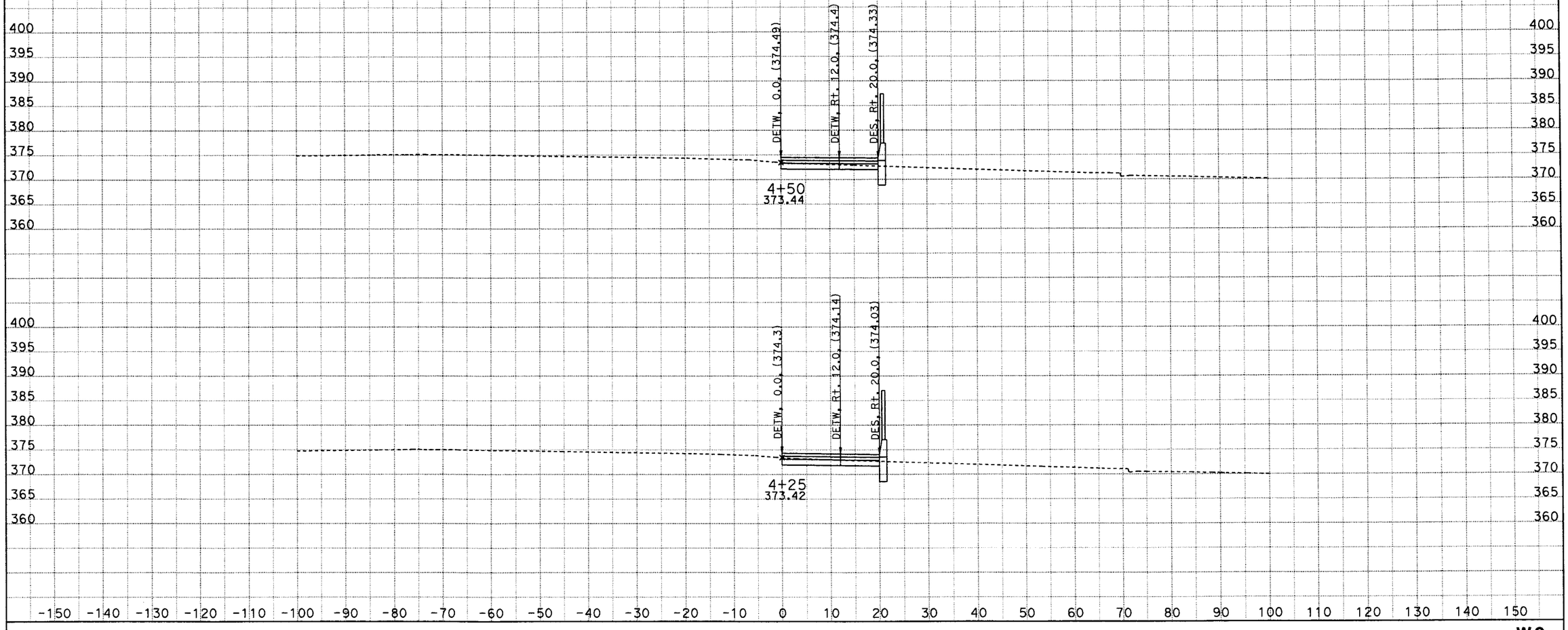

DATE: 6/27/2012
KC Project: 0817C File: D:\Caice\117081\0817C\w3desxs5.ear

SCALE: 1" = 10' Horiz.
1" = 10' Vert.

All Dimensions are US Survey Feet

W3
CROSS SECTIONS
SHEET 3 OF XXX

DESIGN STUDY ONLY

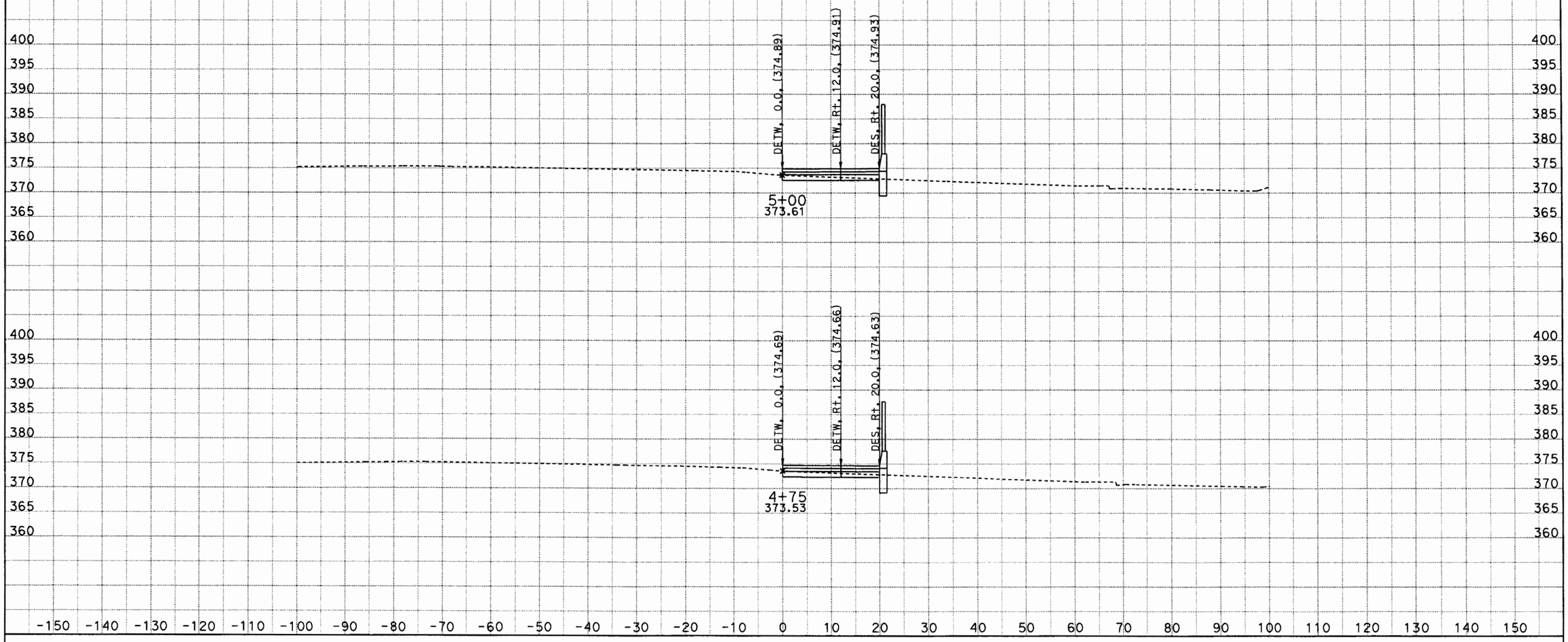

DATE: 6/27/2012

KC Project: 0817C File: D:\Caice\117081\0817C\w3desxs5.ear

SCALE: 1" = 10' Horiz.
1" = 10' Vert.

All Dimensions are US Survey Feet

W3
CROSS SECTIONS
SHEET 4 OF XXX

DESIGN STUDY ONLY

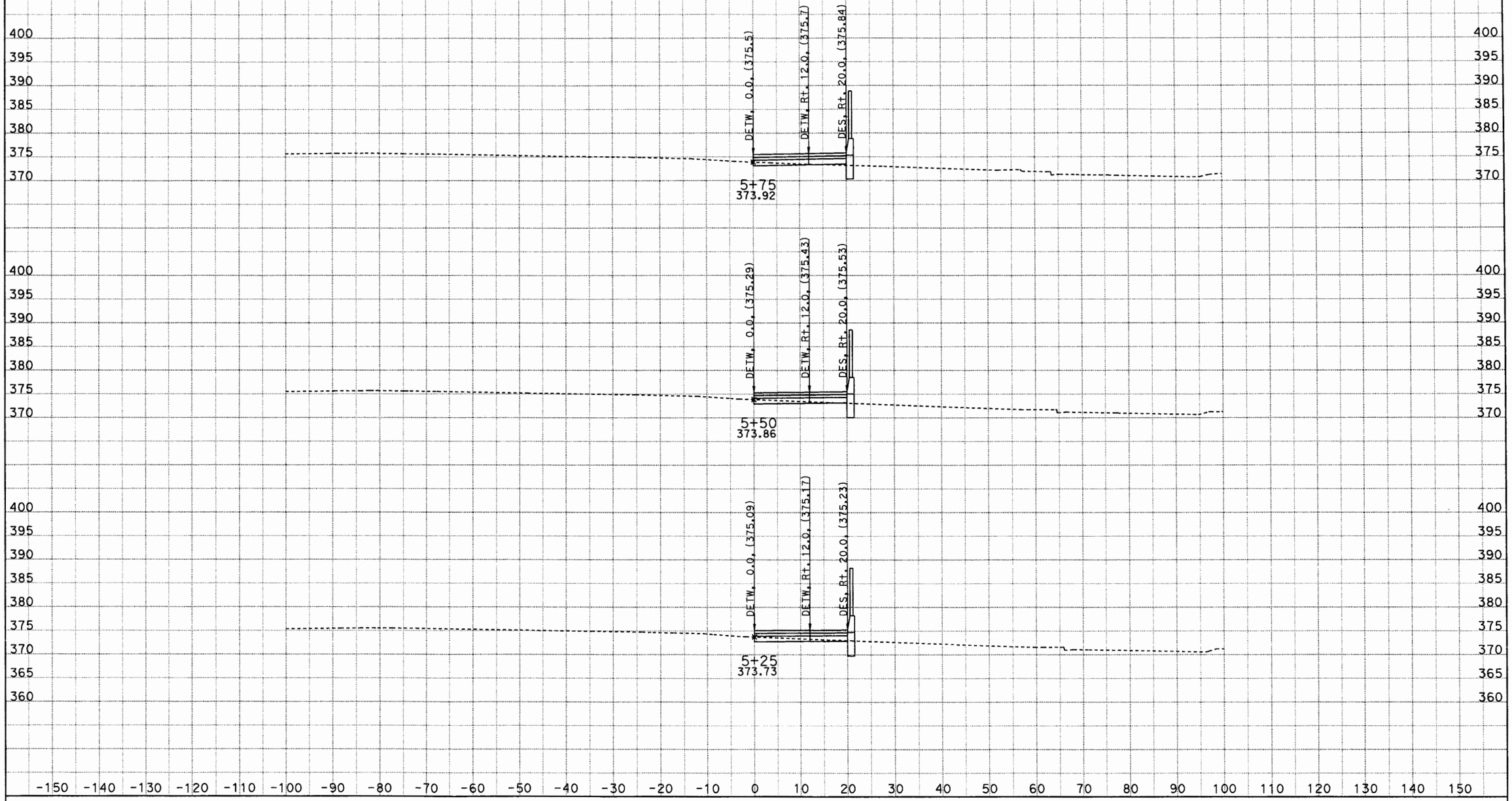

DATE: 6/27/2012
KC Project: 0817C File: D:\Caice\117081\0817C\w3desxs5.ear

SCALE: 1" = 10' Horiz.
1" = 10' Vert.

All Dimensions are US Survey Feet

W3
CROSS SECTIONS
SHEET 5 OF XXX

DESIGN STUDY ONLY

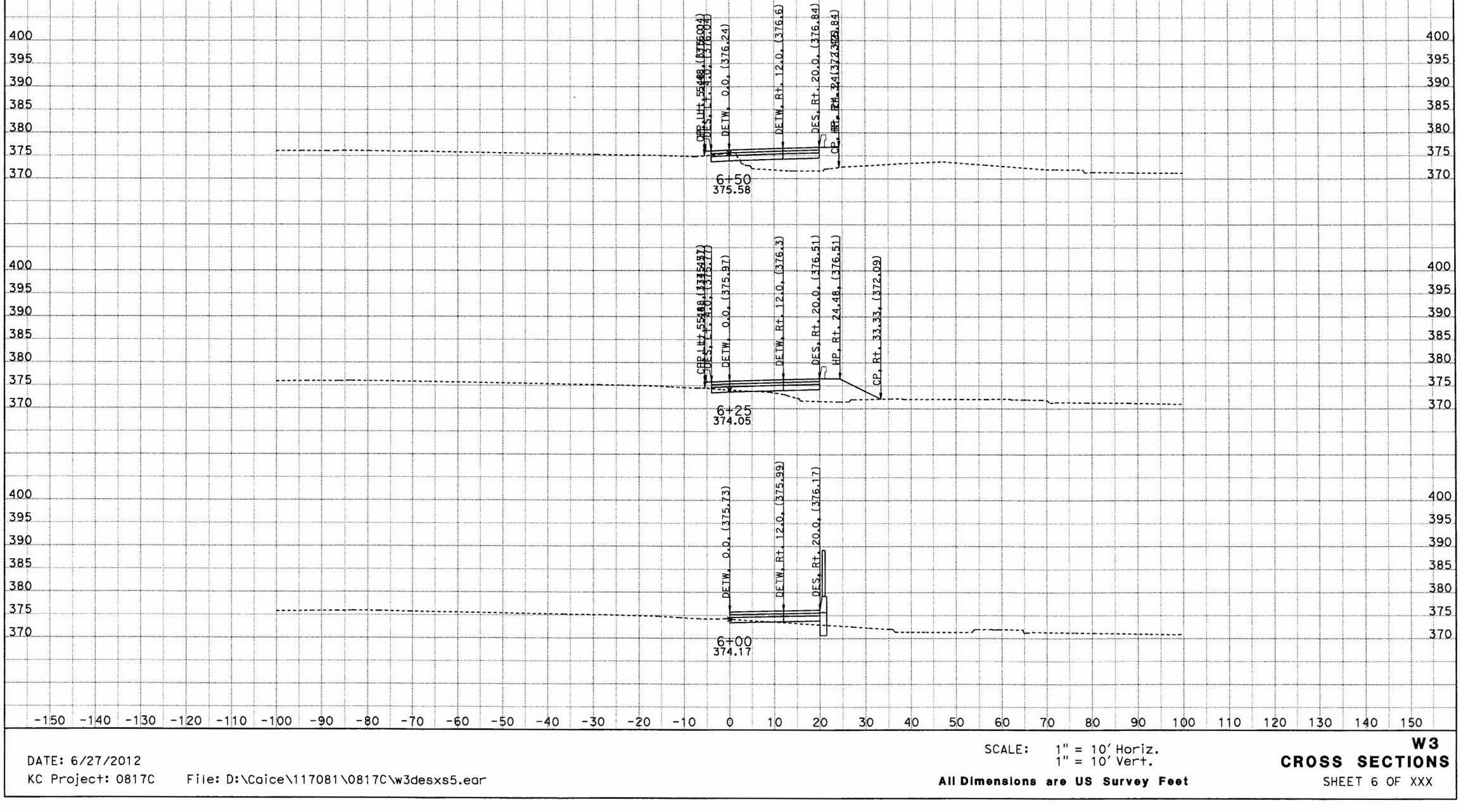

DATE: 6/27/2012

KC Project: 0817C File: D:\Caice\117081\0817C\w3desxs5.ear

SCALE: 1" = 10' Horiz.
1" = 10' Vert.

All Dimensions are US Survey Feet

W3
CROSS SECTIONS
SHEET 6 OF XXX

DESIGN STUDY ONLY



DATE: 6/27/2012
KC Project: 0817C File: D:\Caice\117081\0817C\w3desxs5.ear

SCALE: 1" = 10' Horiz.
1" = 10' Vert.

All Dimensions are US Survey Feet

W3
CROSS SECTIONS
SHEET 7 OF XXX

DESIGN STUDY ONLY

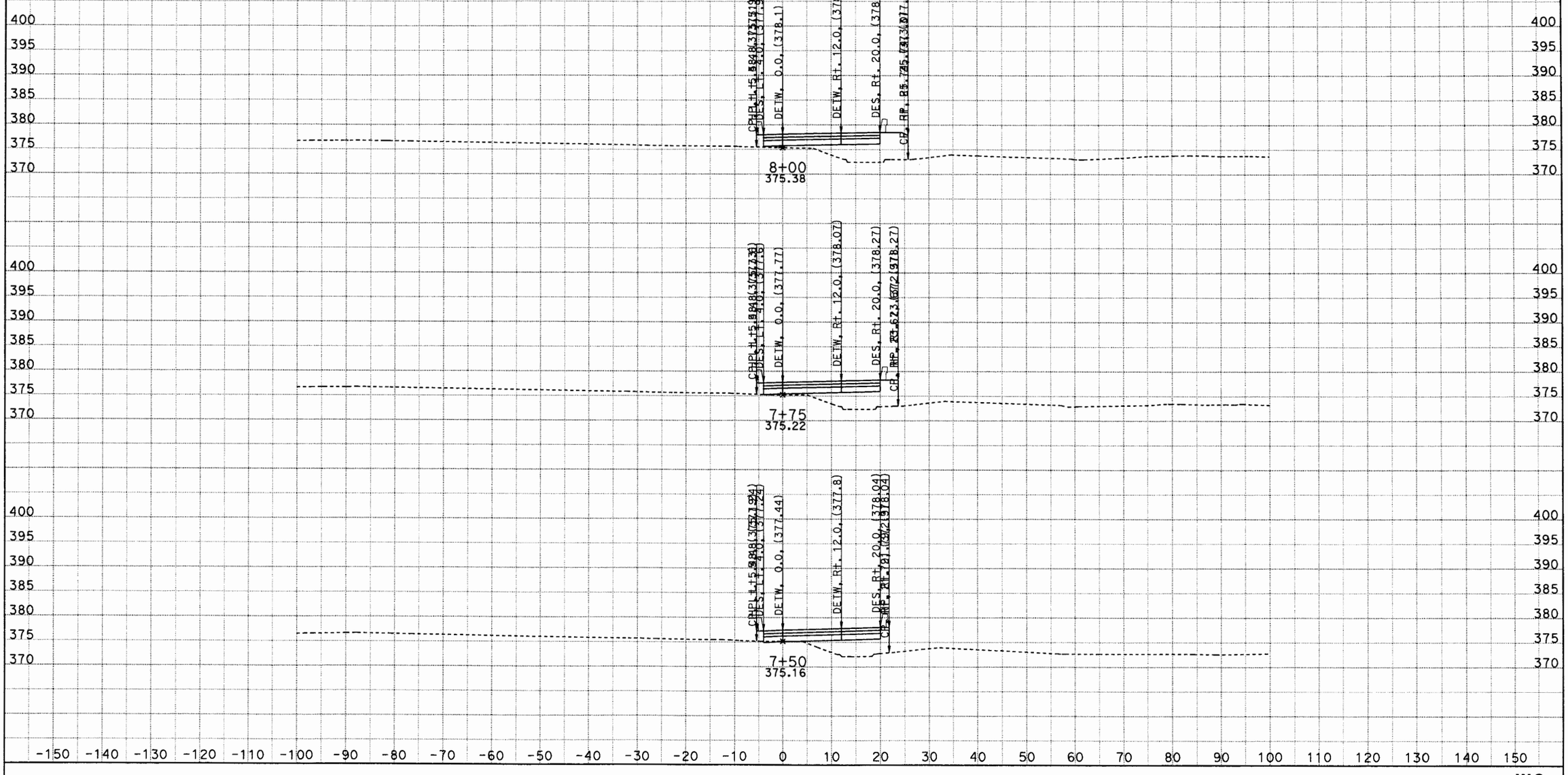

DATE: 6/27/2012
KC Project: 0817C File: D:\Caice\117081\0817C\w3desxs5.ear

SCALE: 1" = 10' Horiz.
1" = 10' Vert.

All Dimensions are US Survey Feet

W3
CROSS SECTIONS
SHEET 8 OF XXX

DESIGN STUDY ONLY

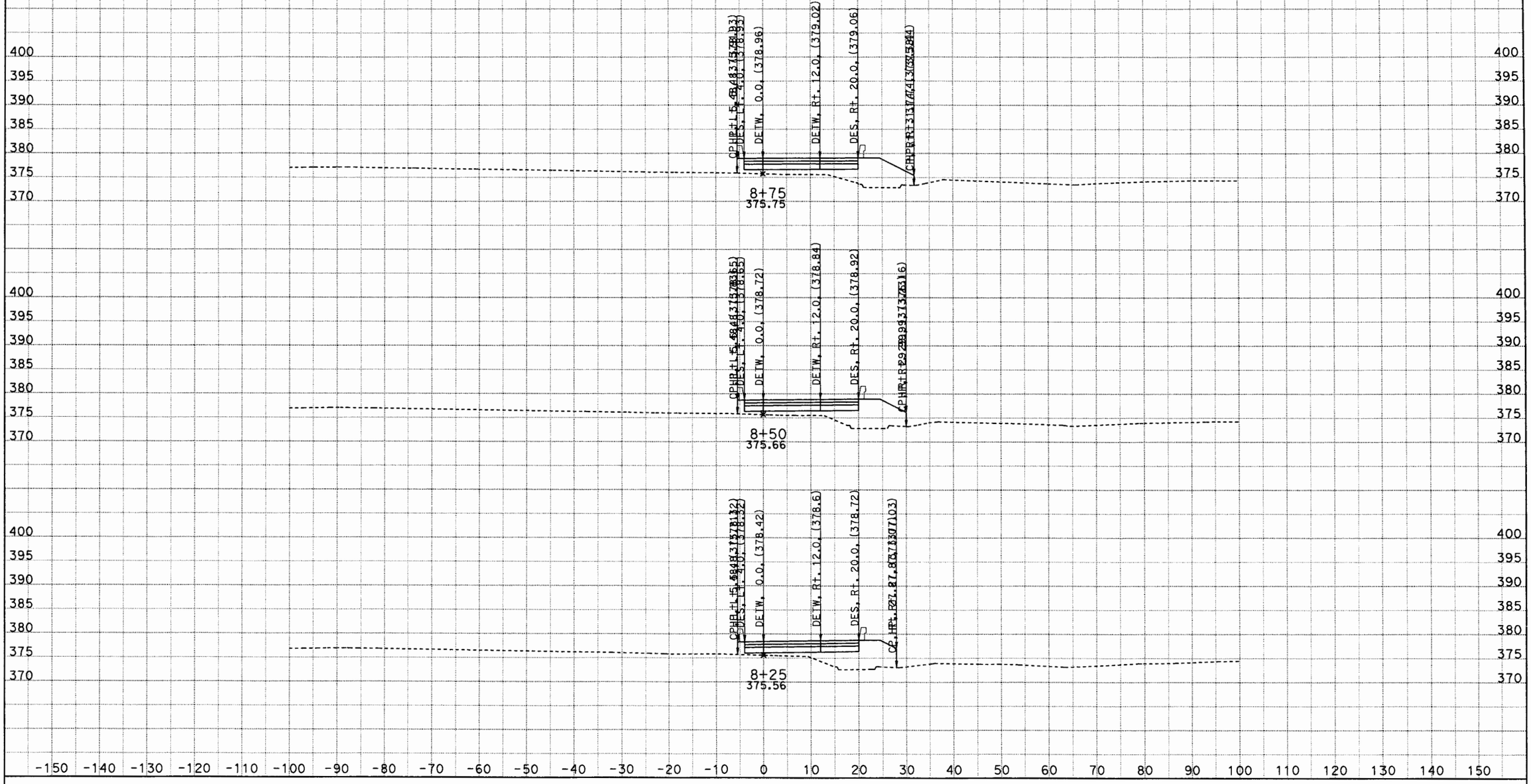

DATE: 6/27/2012
KC Project: 0817C File: D:\Caice\117081\0817C\w3desxs5.ear

SCALE: 1" = 10' Horiz.
1" = 10' Vert.

All Dimensions are US Survey Feet

W3
CROSS SECTIONS
SHEET 9 OF XXX

DESIGN STUDY ONLY

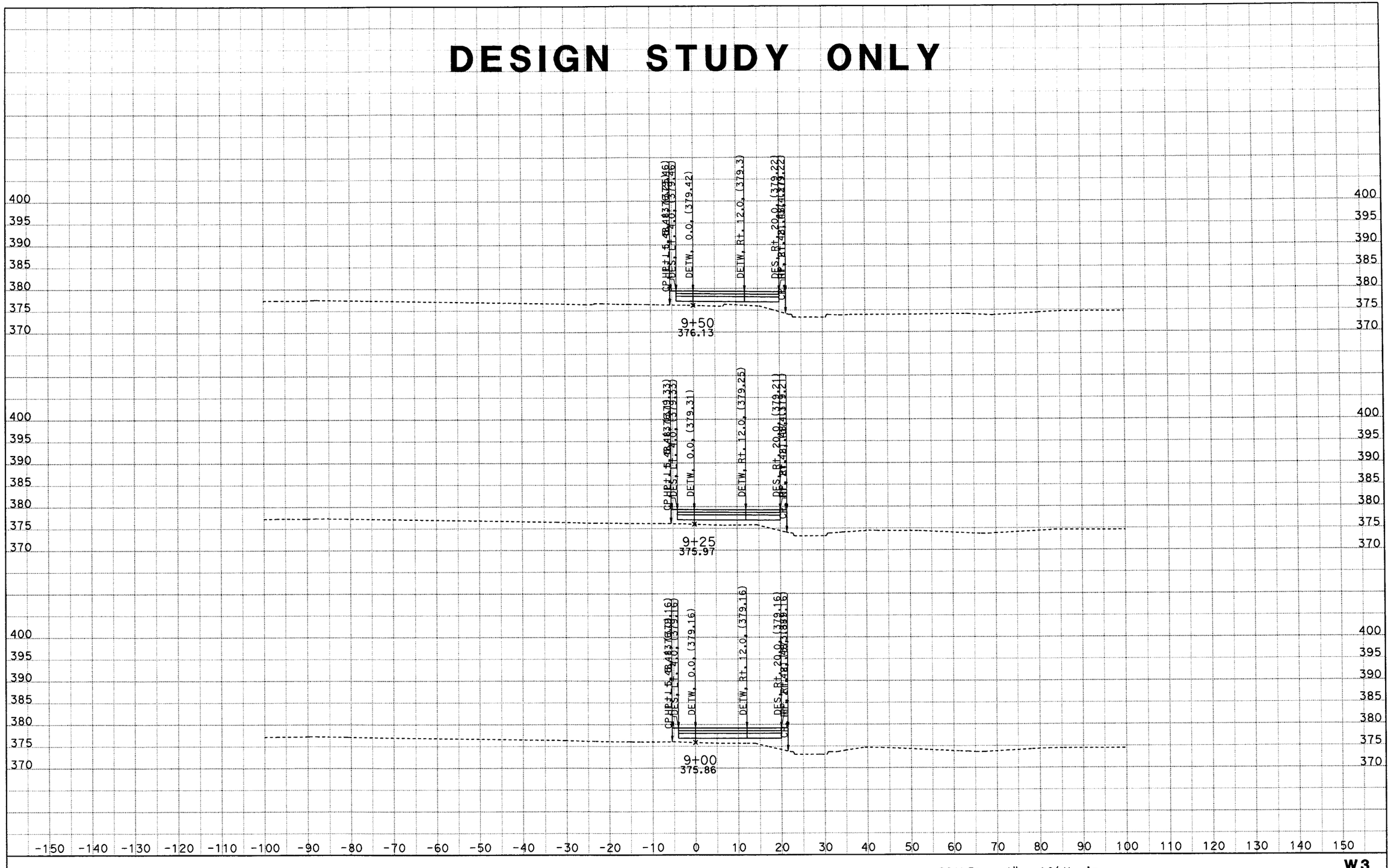

DATE: 6/27/2012
KC Project: 0817C File: D:\Caice\117081\0817C\w3desxs5.ear

SCALE: 1" = 10' Horiz.
1" = 10' Vert.

All Dimensions are US Survey Feet

W3
CROSS SECTIONS
SHEET 10 OF XXX

DESIGN STUDY ONLY

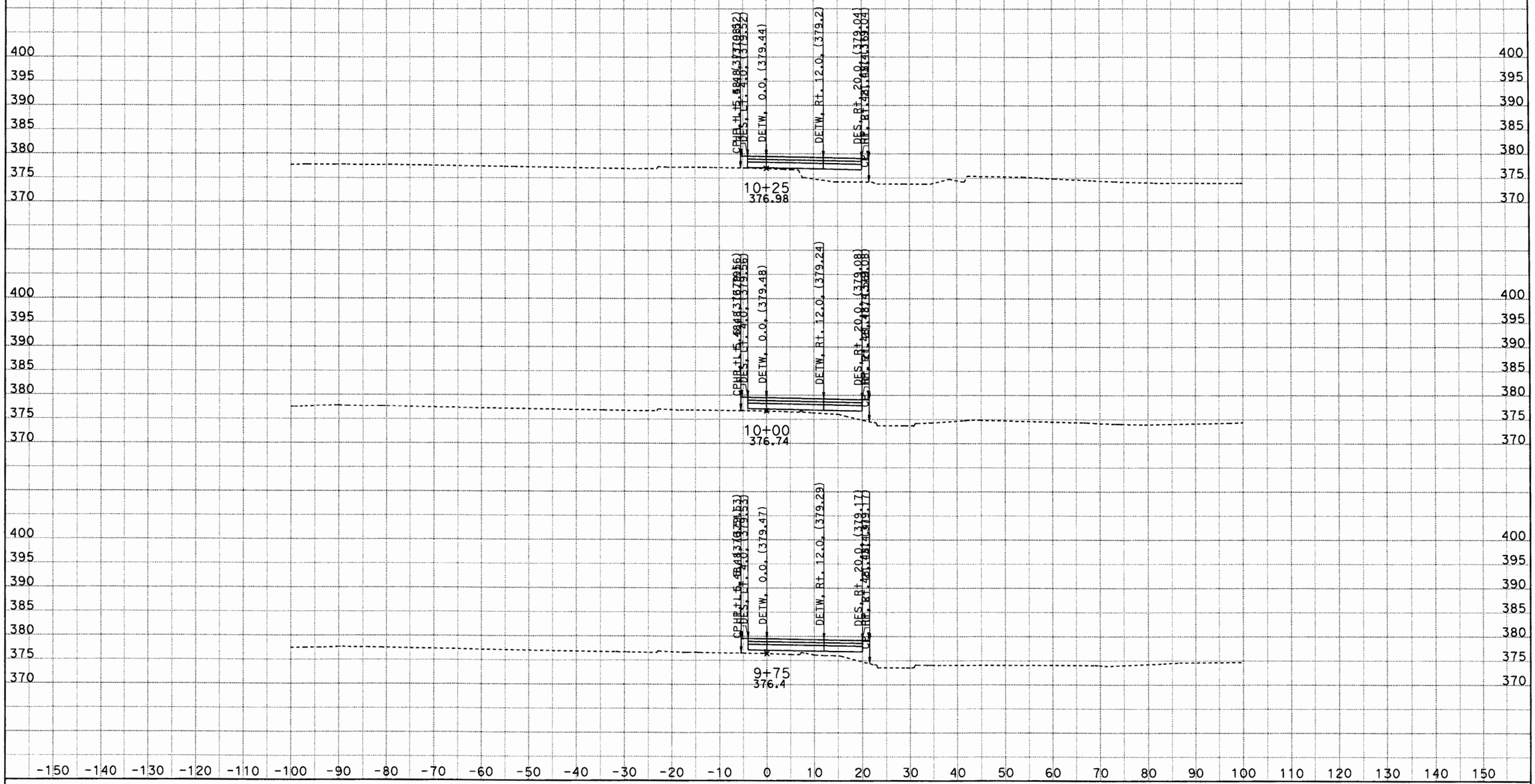

DATE: 6/27/2012
KC Project: 0817C File: D:\Caice\117081\0817C\w3desxs5.ear

SCALE: 1" = 10' Horiz.
1" = 10' Vert.

All Dimensions are US Survey Feet

W3
CROSS SECTIONS
SHEET 11 OF XXX

DESIGN STUDY ONLY

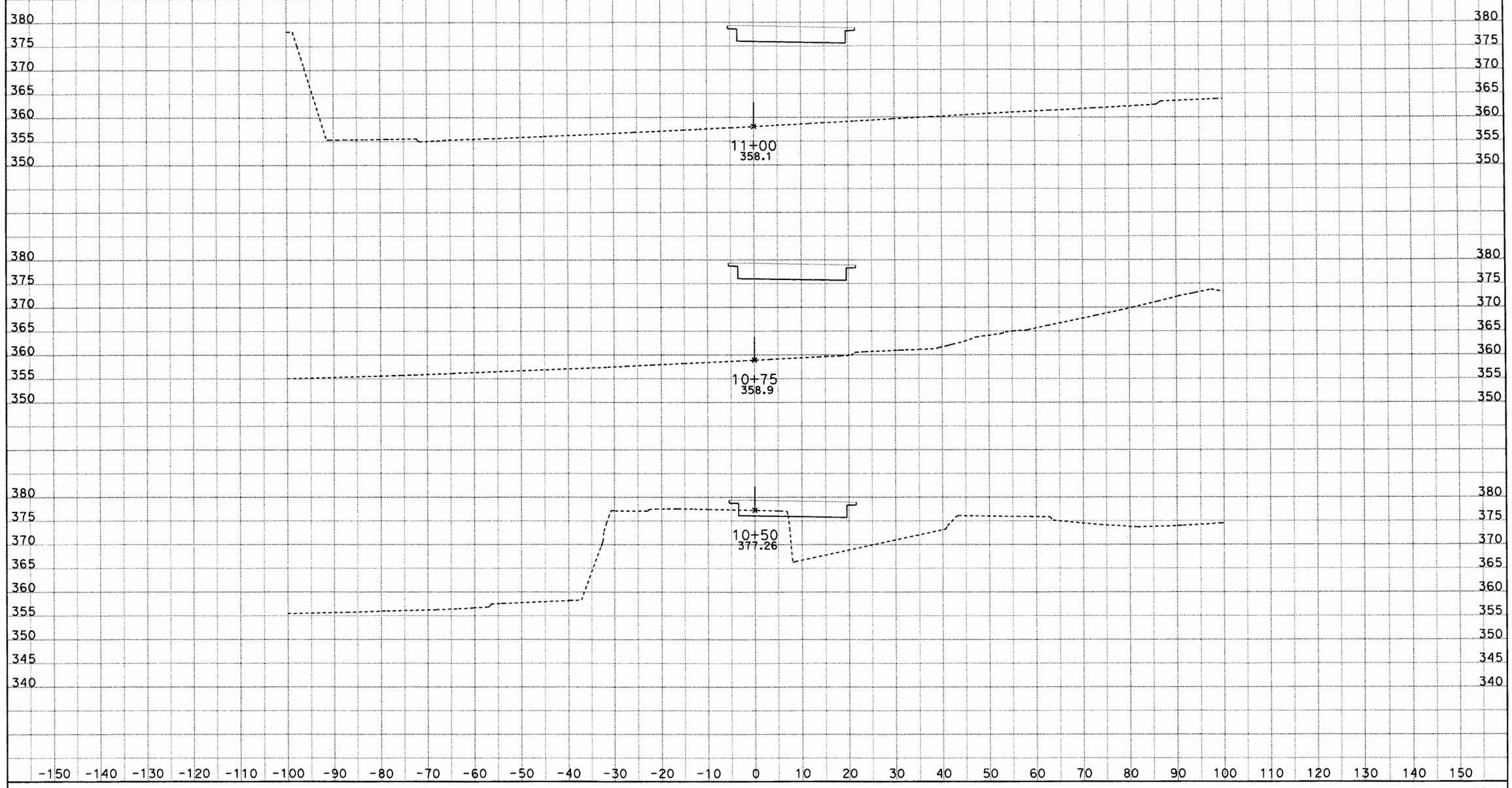

DATE: 6/27/2012

KC Project: 0817C File: D:\Caice\117081\0817C\w3desxs5.ear

SCALE: 1" = 10' Horiz.
1" = 10' Vert.

All Dimensions are US Survey Feet

W3
CROSS SECTIONS
SHEET 12 OF XXX

DESIGN STUDY ONLY

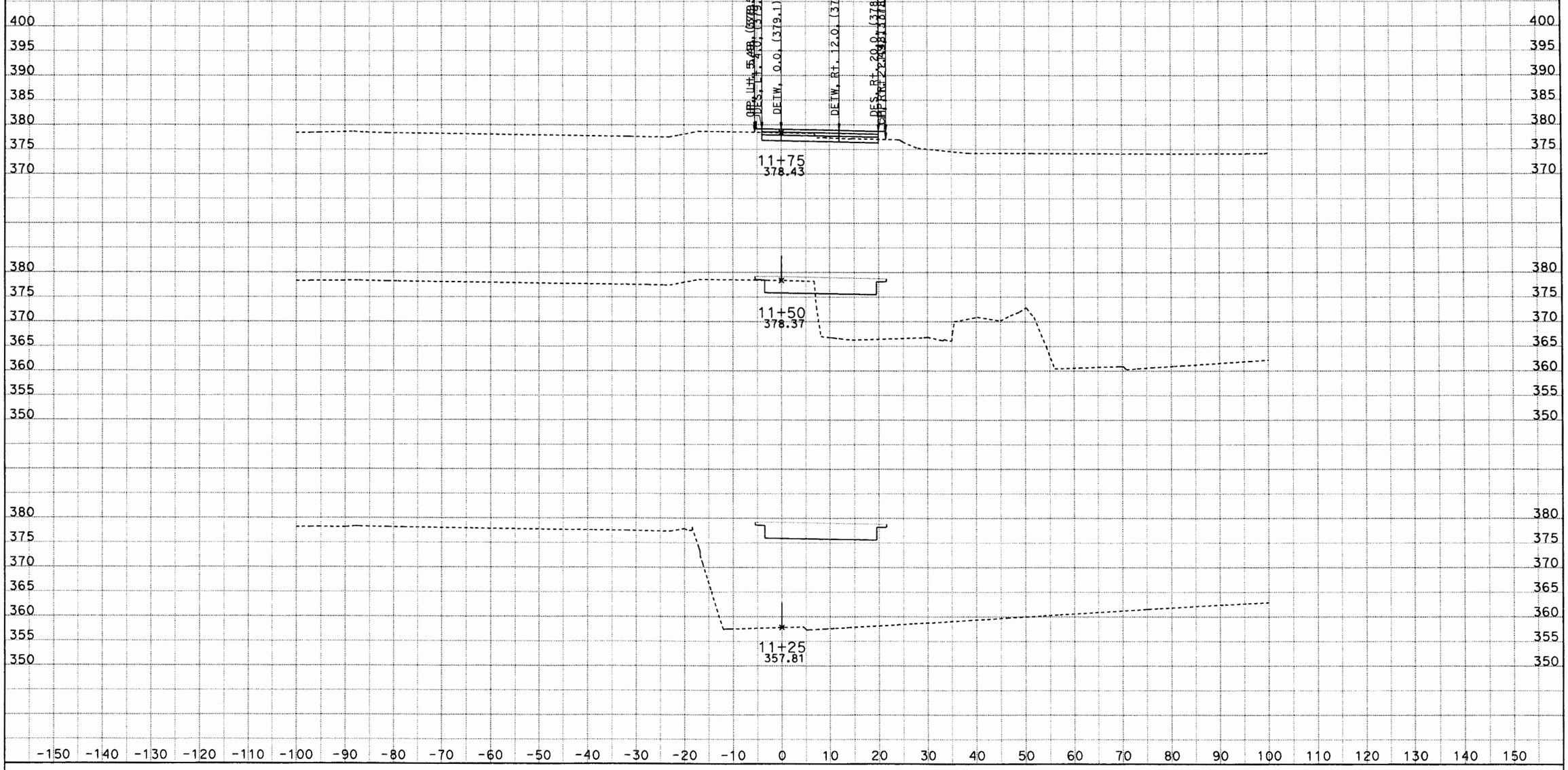

DATE: 6/27/2012
KC Project: 0817C File: D:\Caice\117081\0817C\w3desxs5.ear

SCALE: 1" = 10' Horiz.
1" = 10' Vert.

All Dimensions are US Survey Feet

W3
CROSS SECTIONS
SHEET 13 OF XXX

DESIGN STUDY ONLY

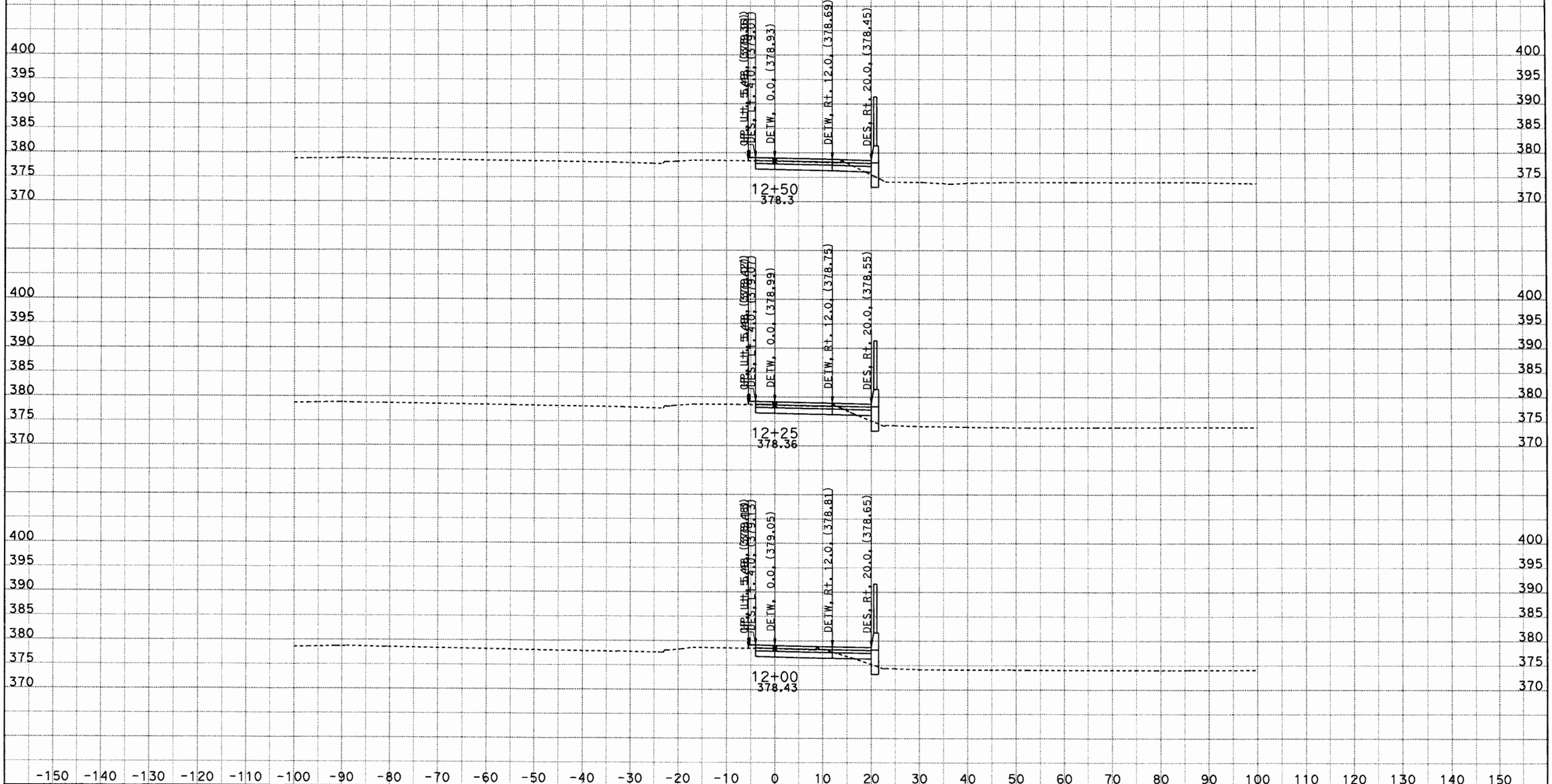

DATE: 6/27/2012
KC Project: 0817C File: D:\Caice\117081\0817C\w3desxs5.ear

SCALE: 1" = 10' Horiz.
1" = 10' Vert.

All Dimensions are US Survey Feet

W3
CROSS SECTIONS
SHEET 14 OF XXX

DESIGN STUDY ONLY

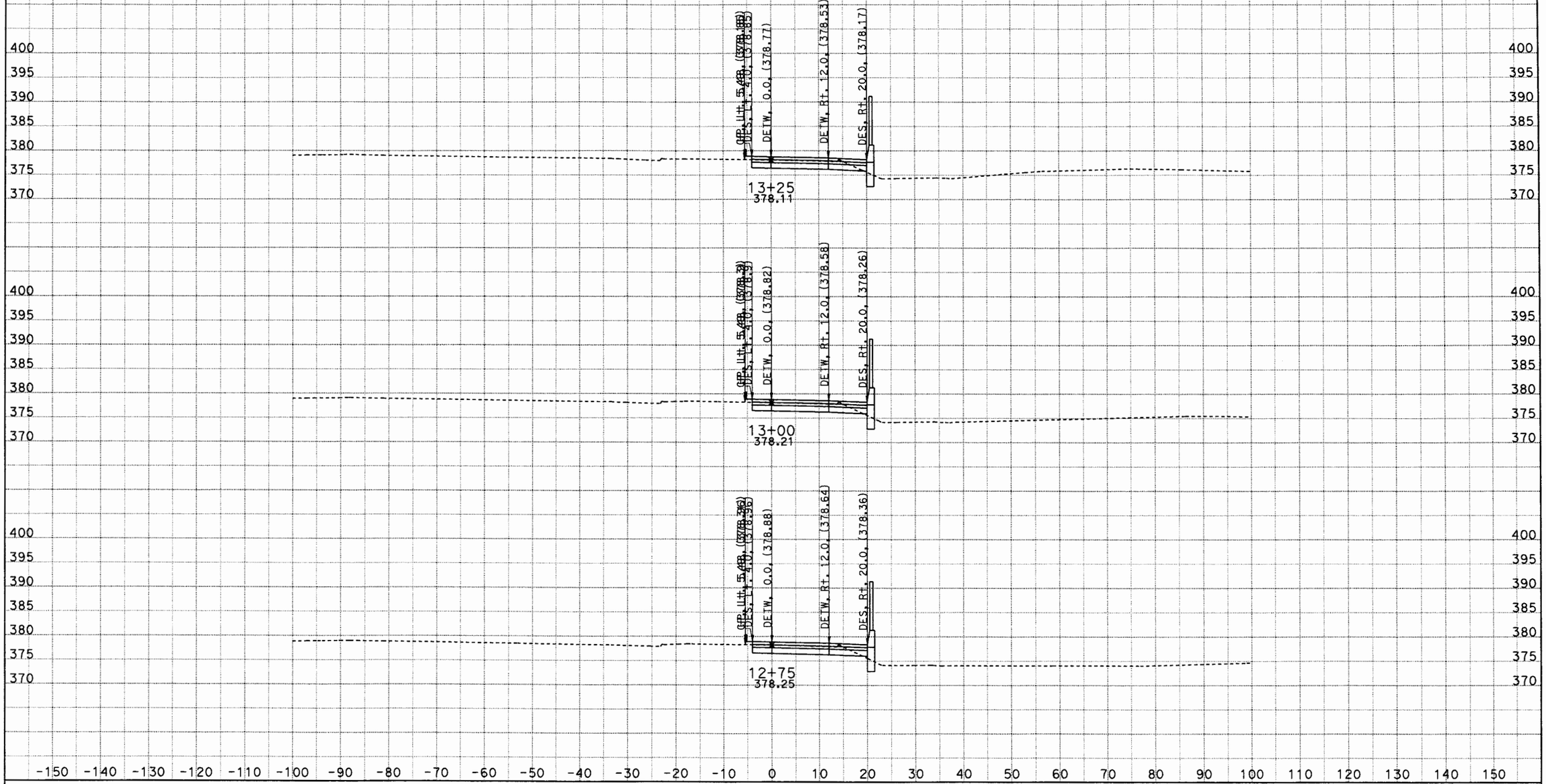

DATE: 6/27/2012
KC Project: 0817C File: D:\Caice\117081\0817C\w3desxs5.ear

SCALE: 1" = 10' Horiz.
1" = 10' Vert.

All Dimensions are US Survey Feet

W3
CROSS SECTIONS
SHEET 15 OF XXX

DESIGN STUDY ONLY

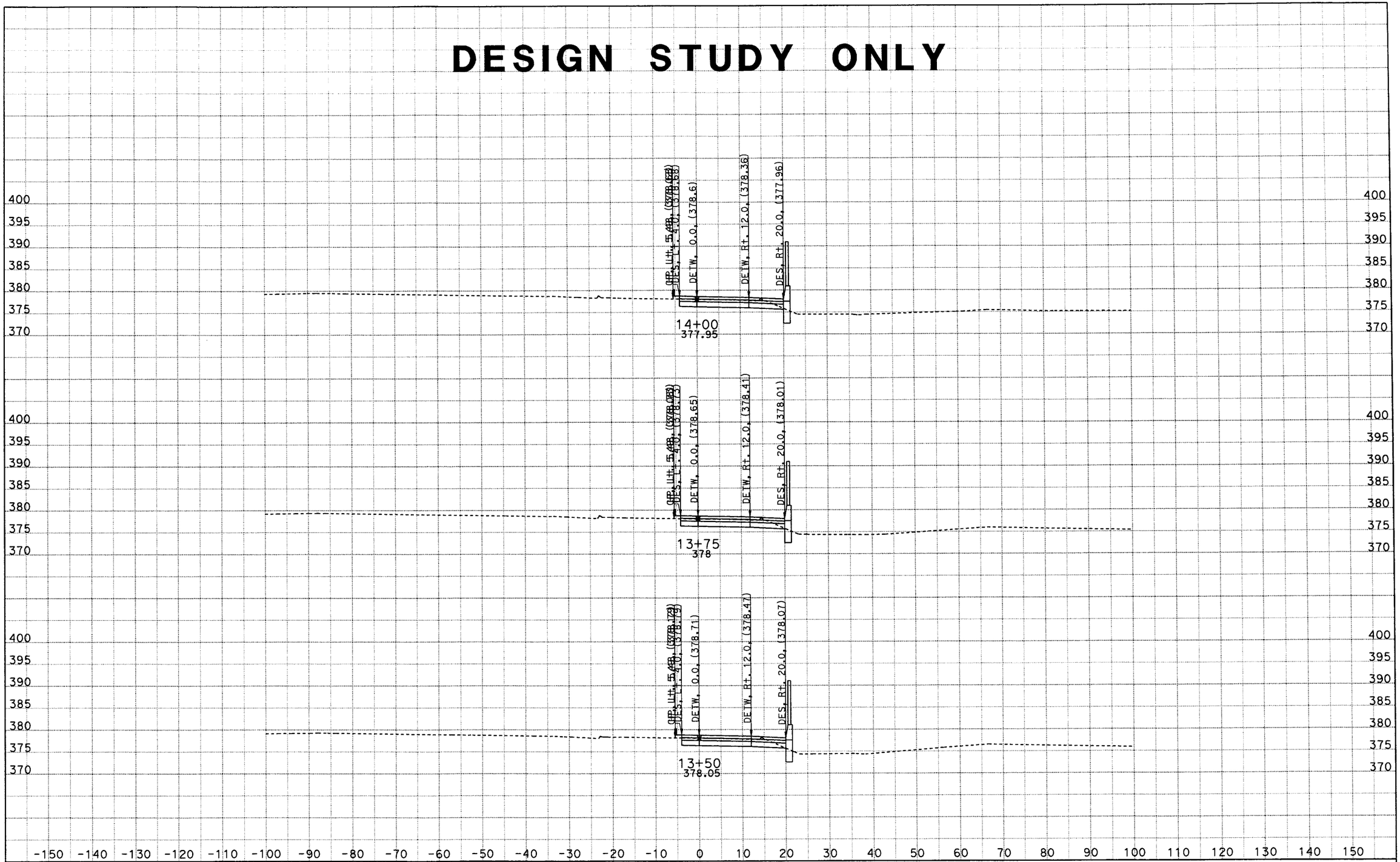

DATE: 6/27/2012

KC Project: 0817C File: D:\Caice\117081\0817C\w3desxs5.ear

SCALE: 1" = 10' Horiz.
1" = 10' Vert.

All Dimensions are US Survey Feet

W3
CROSS SECTIONS
SHEET 16 OF XXX

DESIGN STUDY ONLY

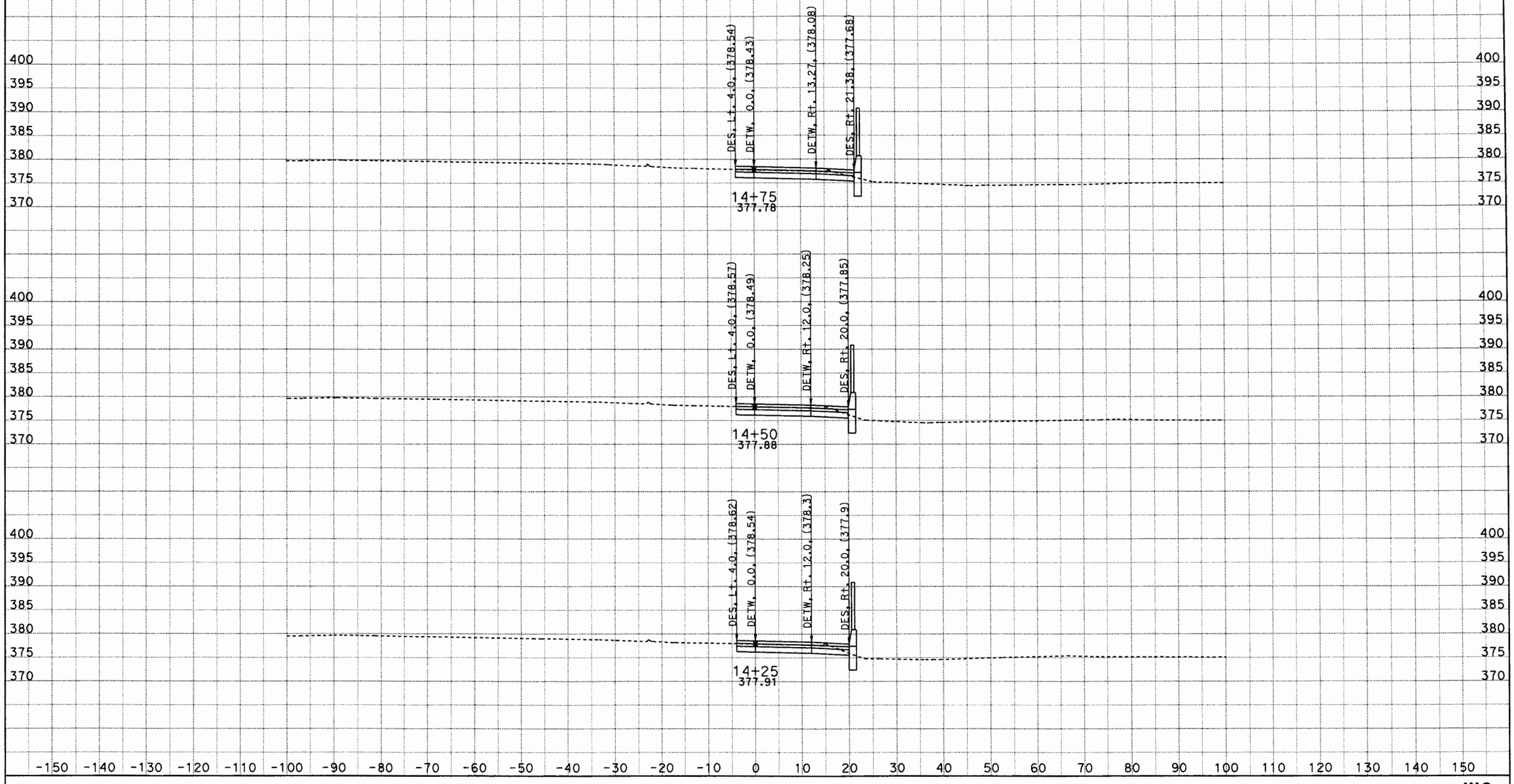

DATE: 6/27/2012

KC Project: 0817C File: D:\Caice\117081\0817C\w3desxs5.ear

SCALE: 1" = 10' Horiz.
1" = 10' Vert.

All Dimensions are US Survey Feet

W3
CROSS SECTIONS
SHEET 17 OF XXX

DESIGN STUDY ONLY

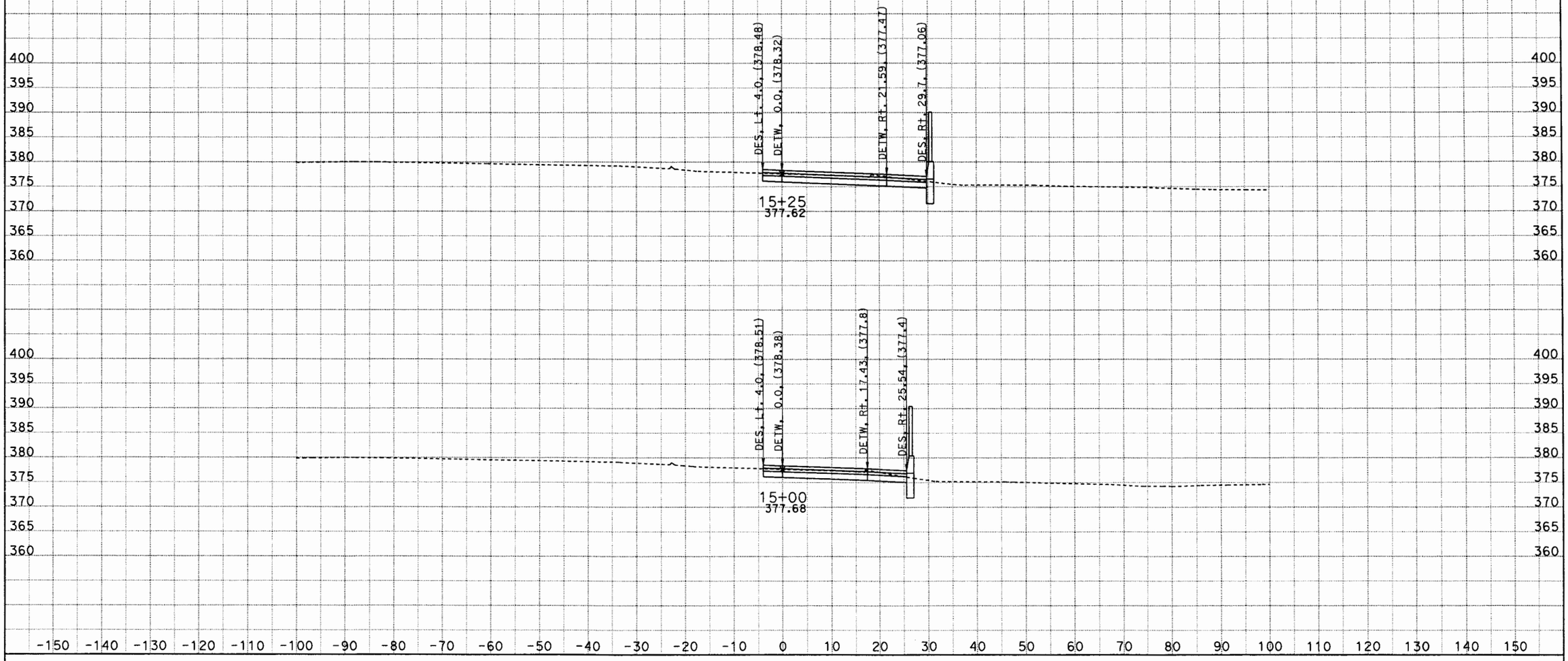

DATE: 6/27/2012
KC Project: 0817C File: D:\Caice\117081\0817C\w3desxs5.ear

SCALE: 1" = 10' Horiz.
1" = 10' Vert.

All Dimensions are US Survey Feet

W3
CROSS SECTIONS
SHEET 18 OF XXX

DESIGN STUDY ONLY

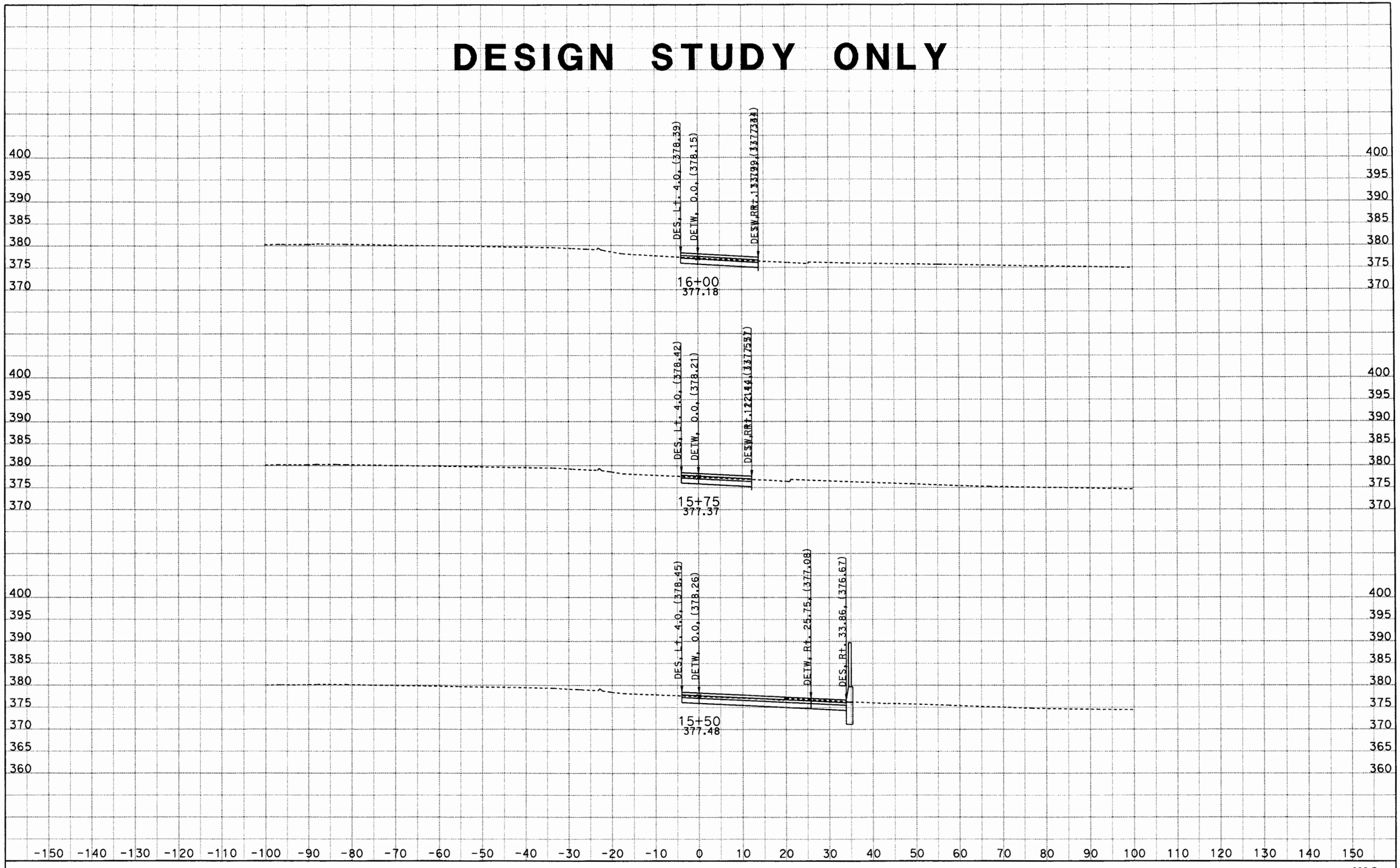

DATE: 6/27/2012

KC Project: 0817C File: D:\Caice\117081\0817C\w3desxs5.ear

SCALE: 1" = 10' Horiz.
1" = 10' Vert.

All Dimensions are US Survey Feet

W3
CROSS SECTIONS
SHEET 19 OF XXX

DESIGN STUDY ONLY

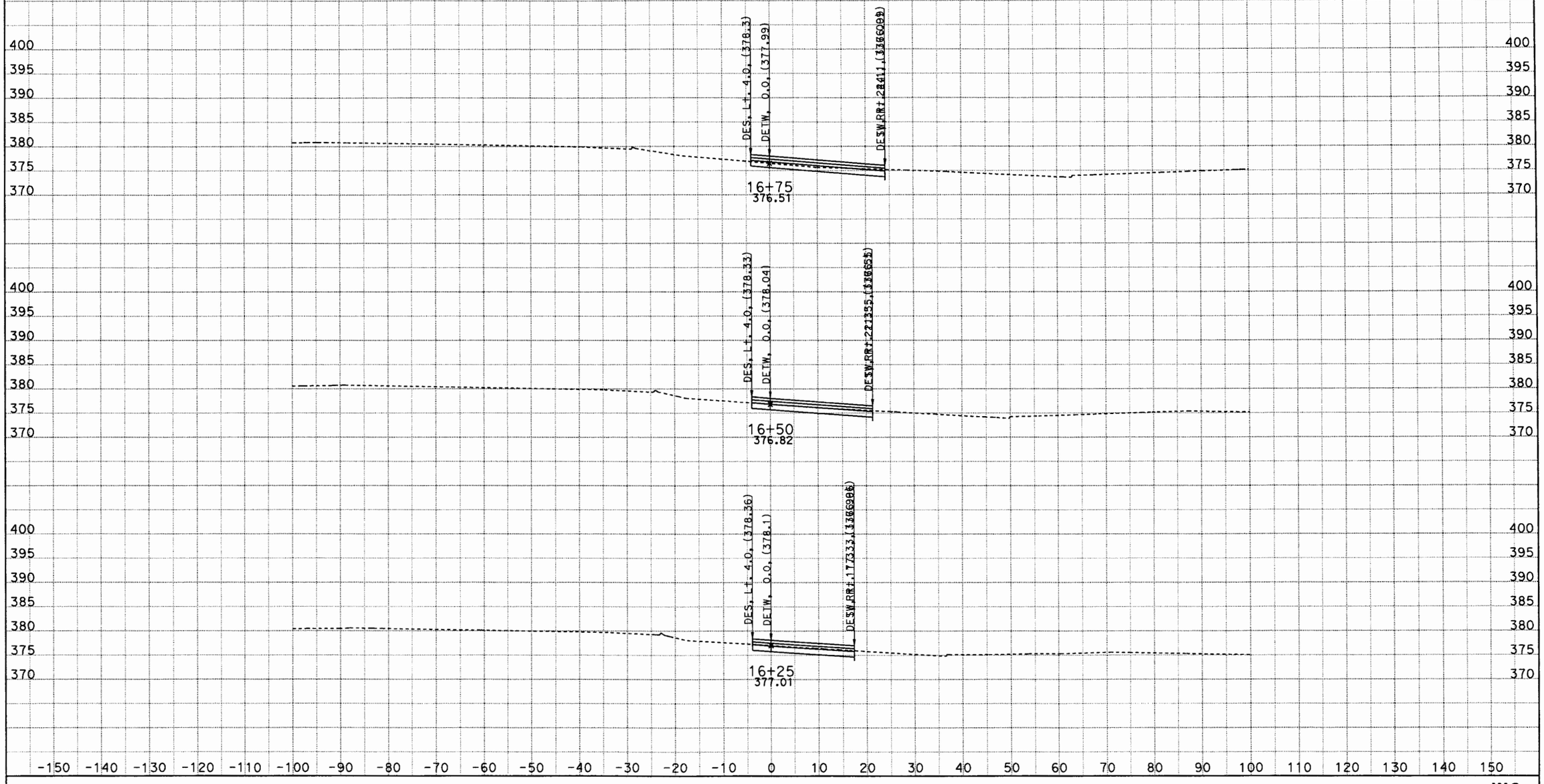

DATE: 6/27/2012
KC Project: 0817C File: D:\Caice\117081\0817C\w3desxs5.ear

SCALE: 1" = 10' Horiz.
1" = 10' Vert.

All Dimensions are US Survey Feet

W3
CROSS SECTIONS
SHEET 20 OF XXX

DESIGN STUDY ONLY

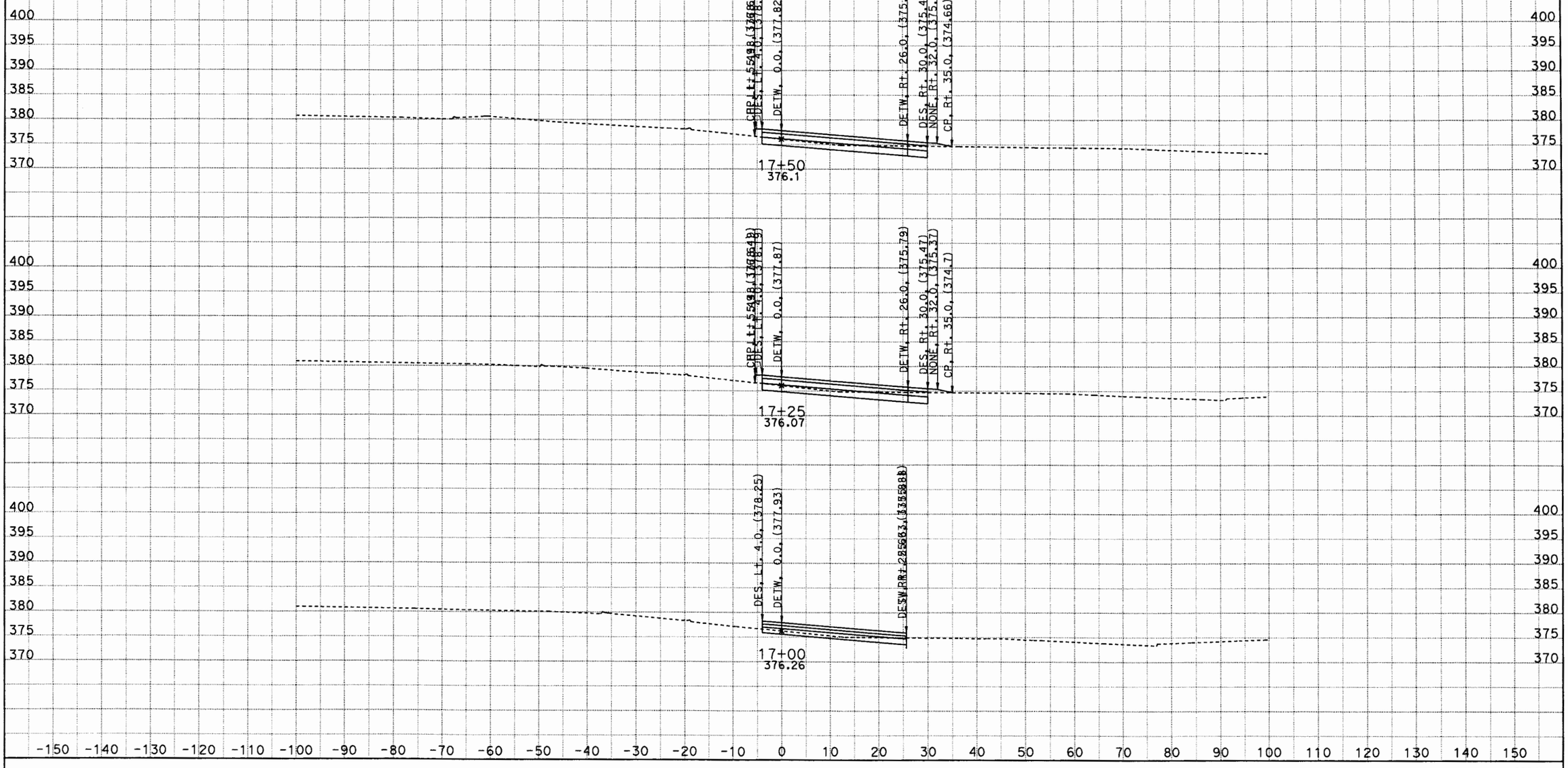

DATE: 6/27/2012
KC Project: 0817C File: D:\Caice\117081\0817C\w3desxs5.ear

SCALE: 1" = 10' Horiz.
1" = 10' Vert.

All Dimensions are US Survey Feet

W3
CROSS SECTIONS
SHEET 21 OF XXX

DESIGN STUDY ONLY

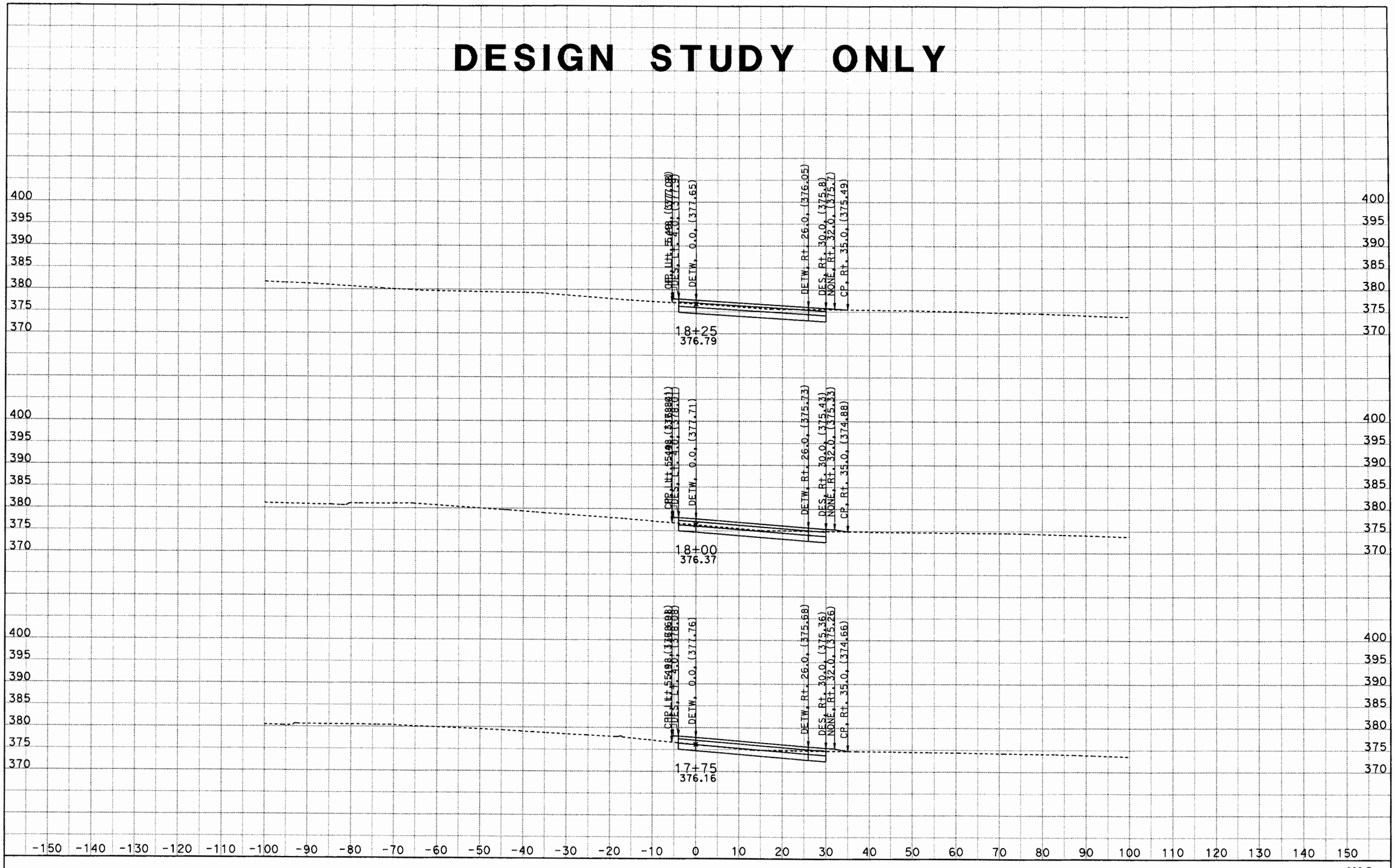

DATE: 6/27/2012
KC Project: 0817C File: D:\Caice\117081\0817C\w3desxs5.ear

SCALE: 1" = 10' Horiz.
1" = 10' Vert.

All Dimensions are US Survey Feet

W3
CROSS SECTIONS
SHEET 22 OF XXX

DESIGN STUDY ONLY

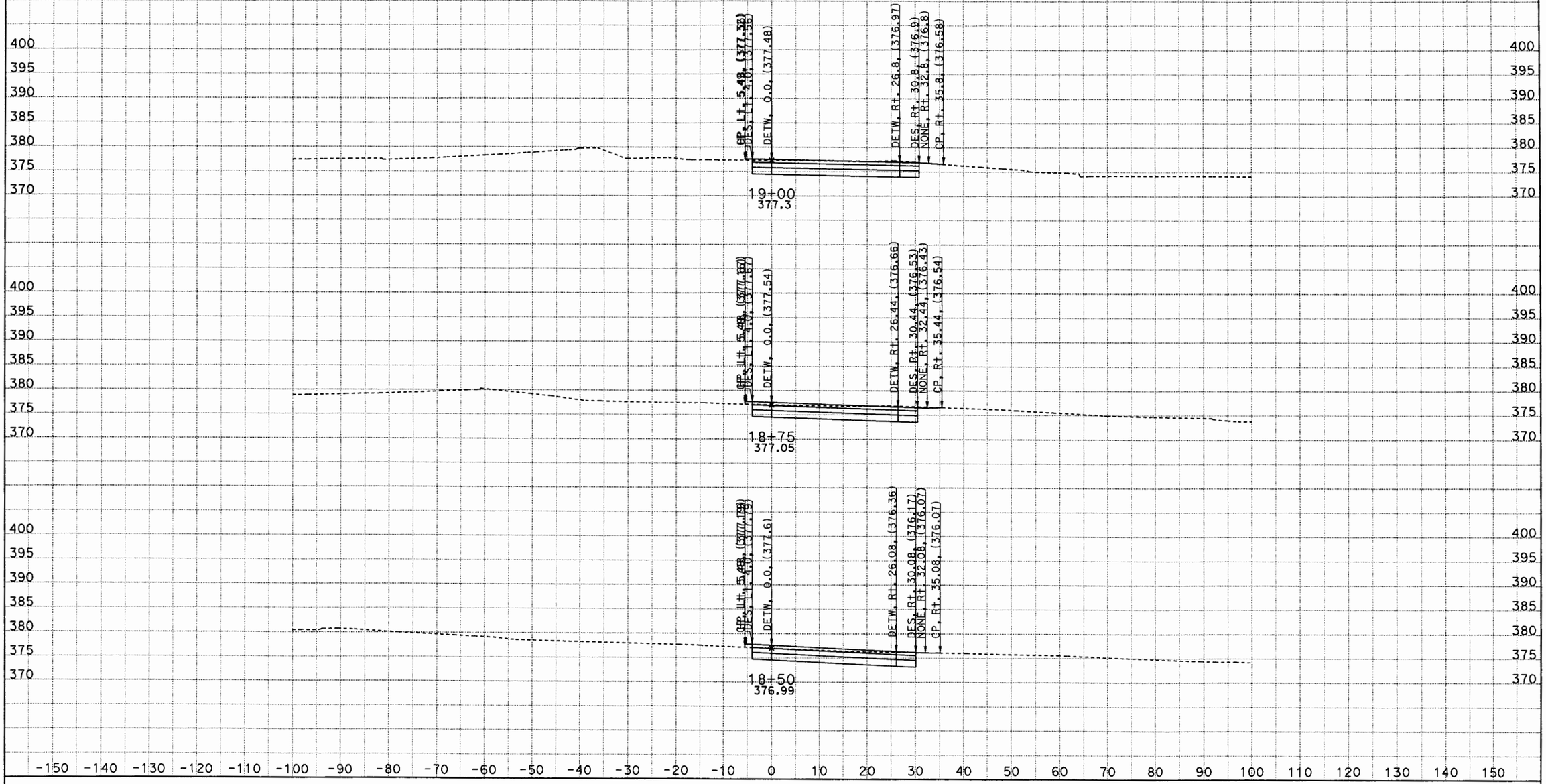

DATE: 6/27/2012
KC Project: 0817C File: D:\Caice\117081\0817C\w3desxs5.ear

SCALE: 1" = 10' Horiz.
1" = 10' Vert.

All Dimensions are US Survey Feet

W3
CROSS SECTIONS
SHEET 23 OF XXX

DESIGN STUDY ONLY

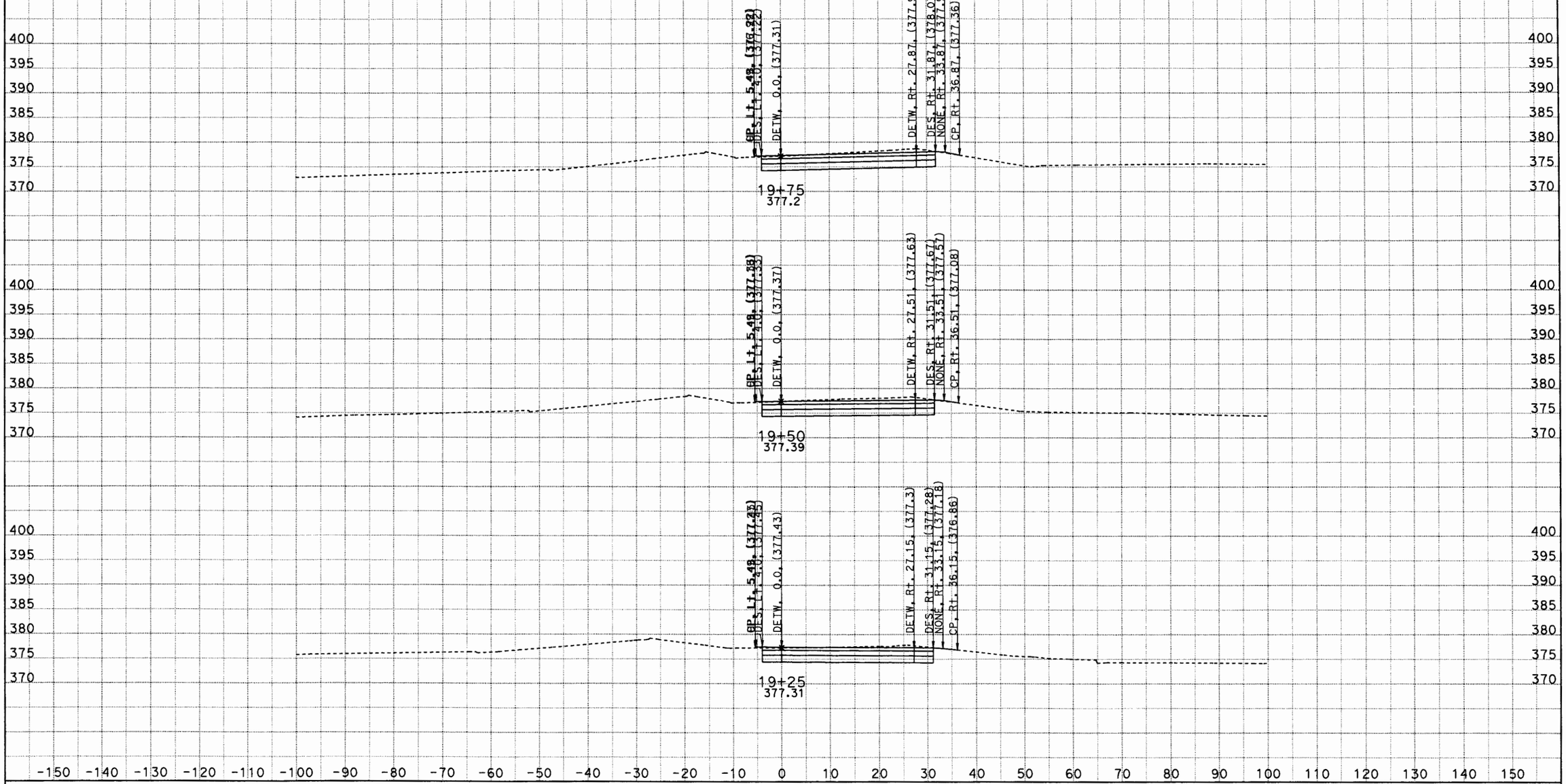

DATE: 6/27/2012
KC Project: 0817C File: D:\Caice\117081\0817C\w3desxs5.ear

SCALE: 1" = 10' Horiz.
1" = 10' Vert.

All Dimensions are US Survey Feet

W3
CROSS SECTIONS
SHEET 24 OF XXX

DESIGN STUDY ONLY

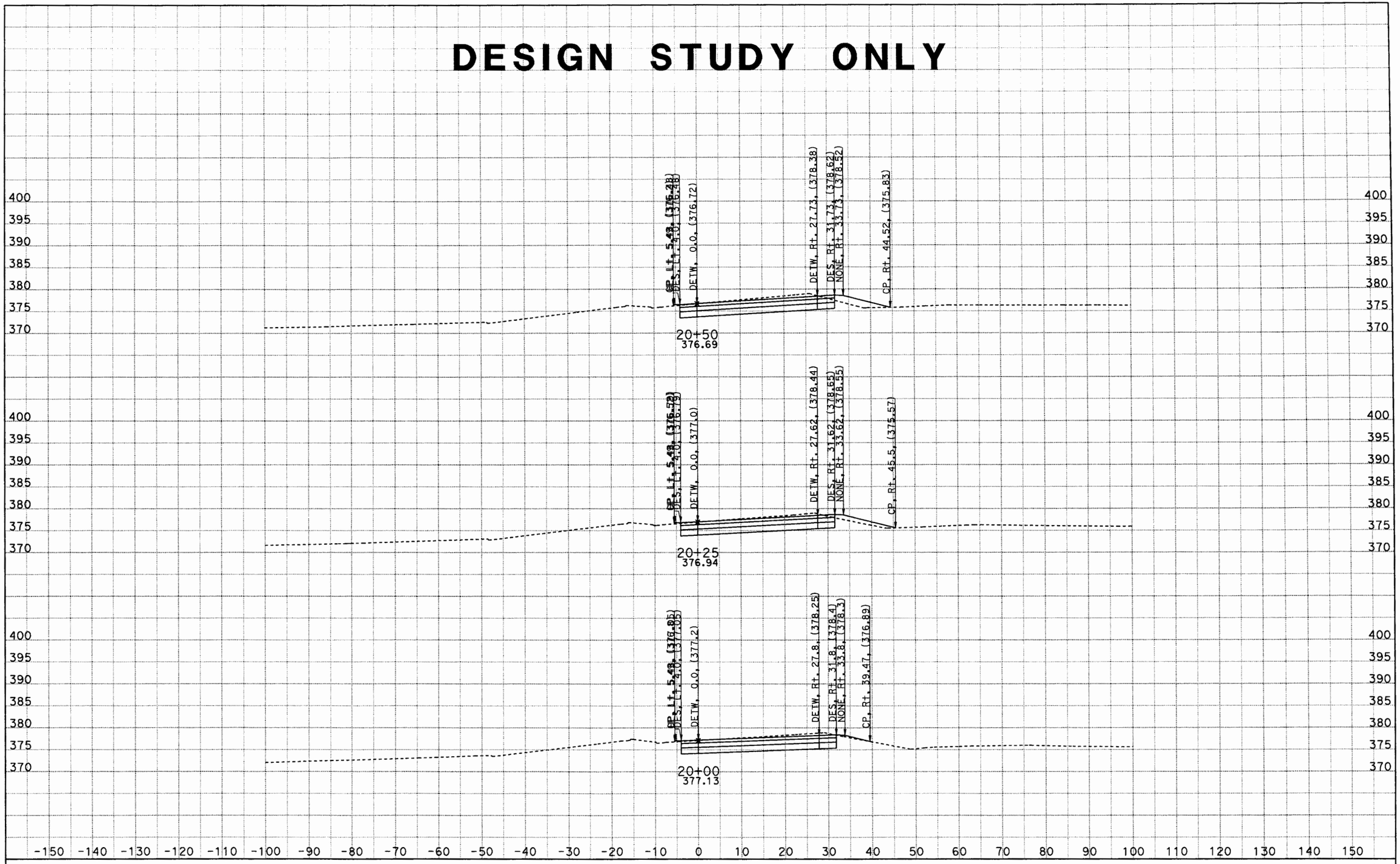

DATE: 6/27/2012
KC Project: 0817C File: D:\Caice\117081\0817C\w3desxs5.ear

SCALE: 1" = 10' Horiz.
1" = 10' Vert.

All Dimensions are US Survey Feet

W3
CROSS SECTIONS
SHEET 25 OF XXX

DESIGN STUDY ONLY

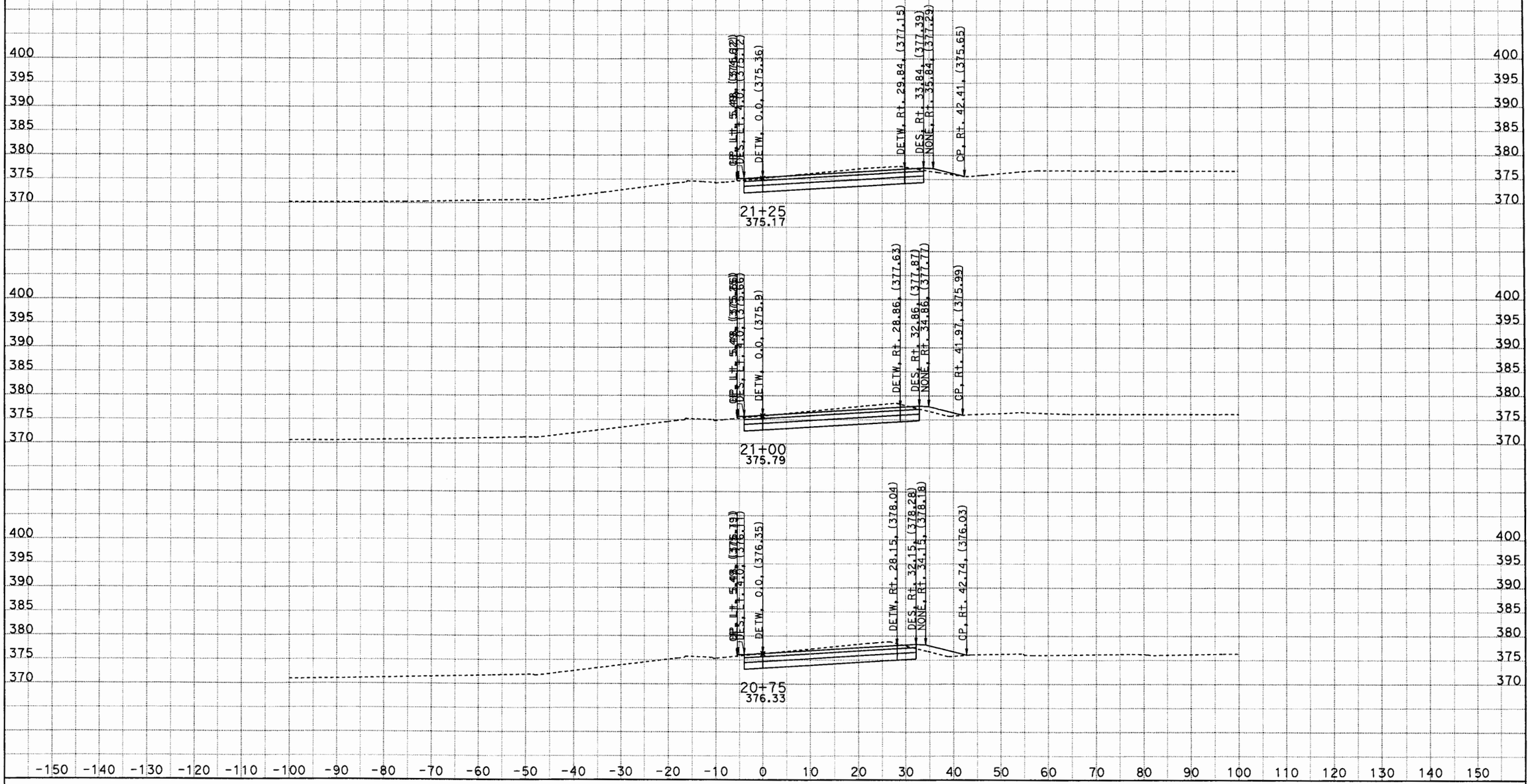

DATE: 6/27/2012
KC Project: 0817C File: D:\Caice\117081\0817C\w3desxs5.ear

SCALE: 1" = 10' Horiz.
1" = 10' Vert.

All Dimensions are US Survey Feet

W3
CROSS SECTIONS
SHEET 26 OF XXX

DESIGN STUDY ONLY

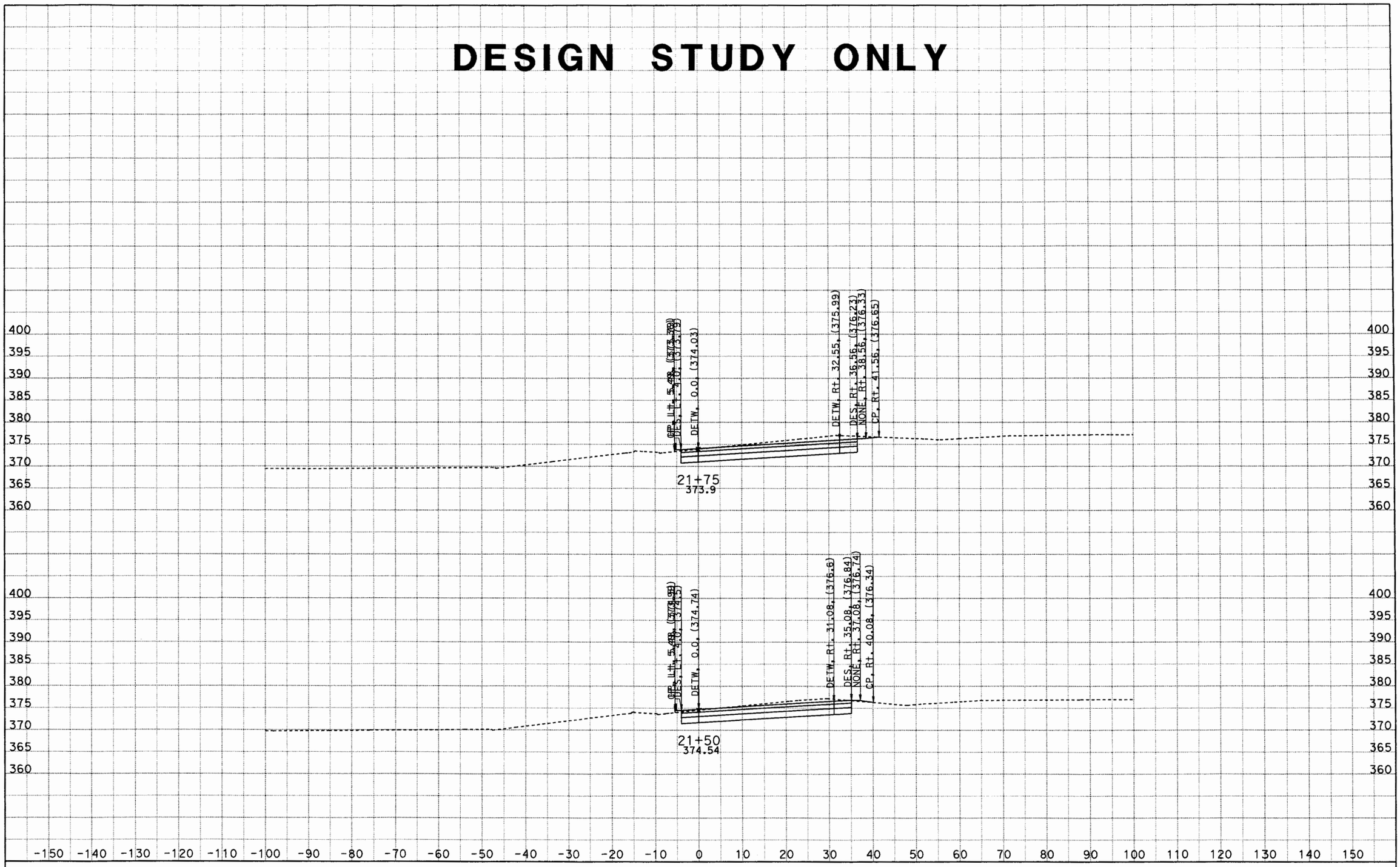

DATE: 6/27/2012

KC Project: 0817C File: D:\Caice\117081\0817C\w3desxs5.ear

SCALE: 1" = 10' Horiz.
1" = 10' Vert.

All Dimensions are US Survey Feet

W3
CROSS SECTIONS
SHEET 27 OF XXX

DESIGN STUDY ONLY

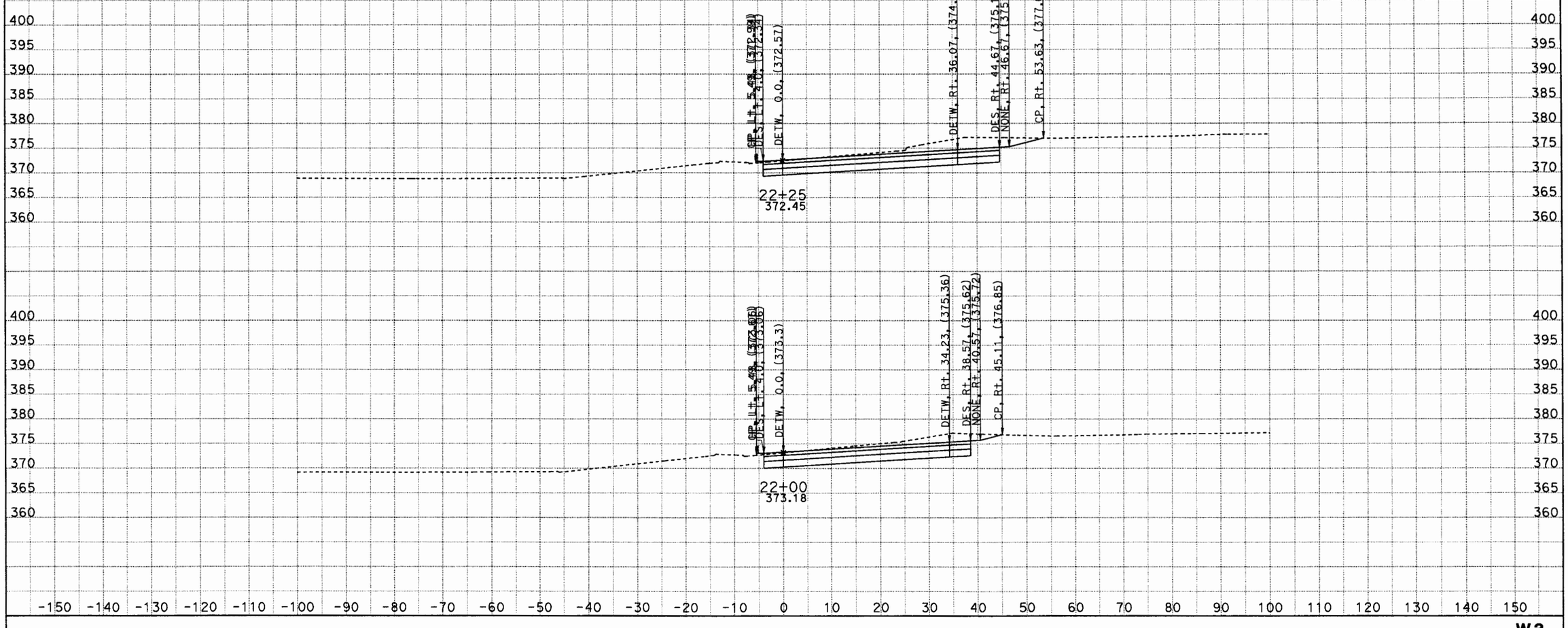

DATE: 6/27/2012
KC Project: 0817C File: D:\Caice\117081\0817C\w3desxs5.ear

SCALE: 1" = 10' Horiz.
1" = 10' Vert.

All Dimensions are US Survey Feet

W3
CROSS SECTIONS
SHEET 28 OF XXX

DESIGN STUDY ONLY

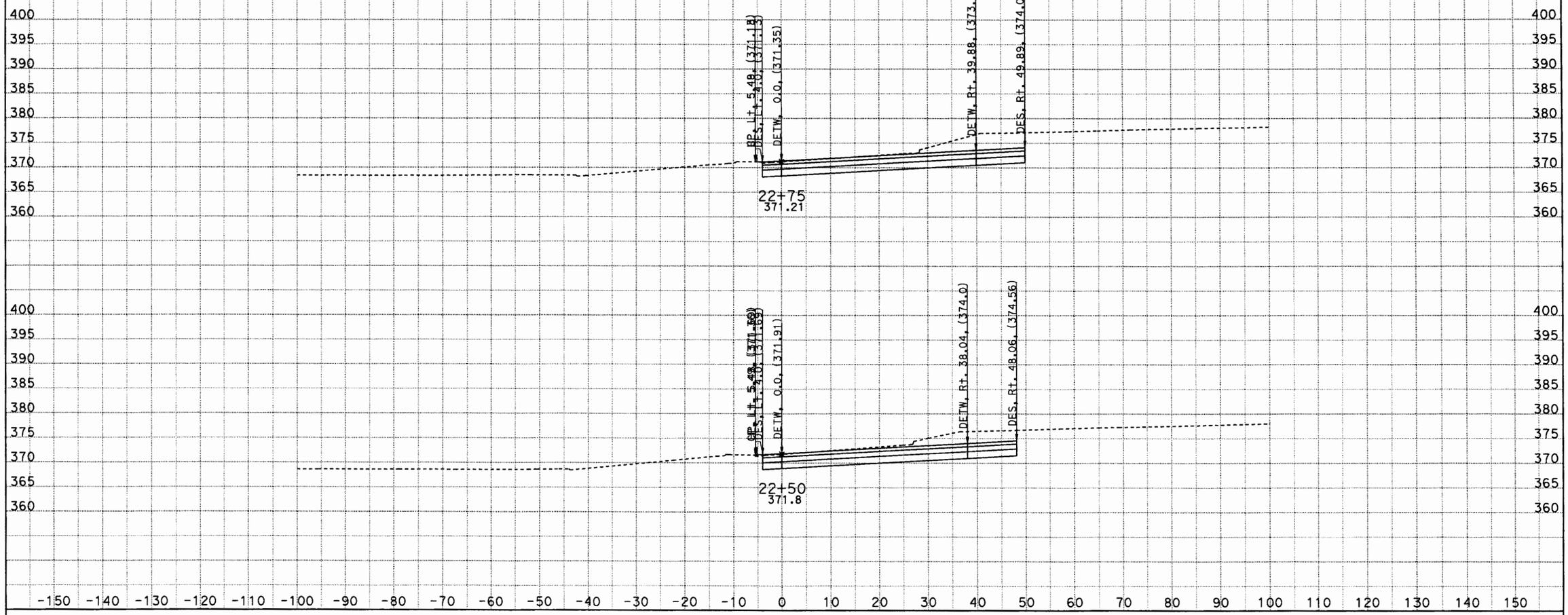

DATE: 6/27/2012
KC Project: 0817C File: D:\Caice\117081\0817C\w3desxs5.ear

SCALE: 1" = 10' Horiz.
1" = 10' Vert.

All Dimensions are US Survey Feet

W3
CROSS SECTIONS
SHEET 29 OF XXX

DESIGN STUDY ONLY

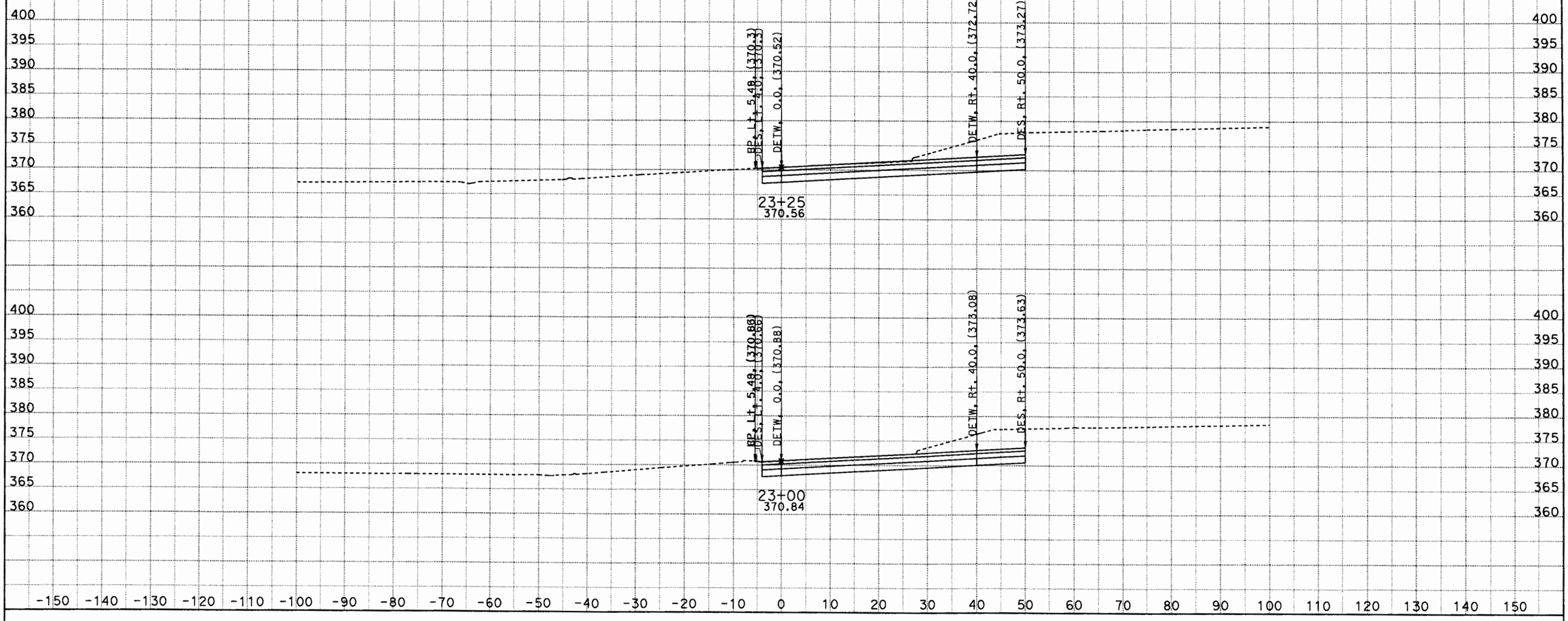

DATE: 6/27/2012
KC Project: 0817C File: D:\Caice\117081\0817C\w3desxs5.ear

SCALE: 1" = 10' Horiz.
1" = 10' Vert.

All Dimensions are US Survey Feet

W3
CROSS SECTIONS
SHEET 30 OF XXX

DESIGN STUDY ONLY

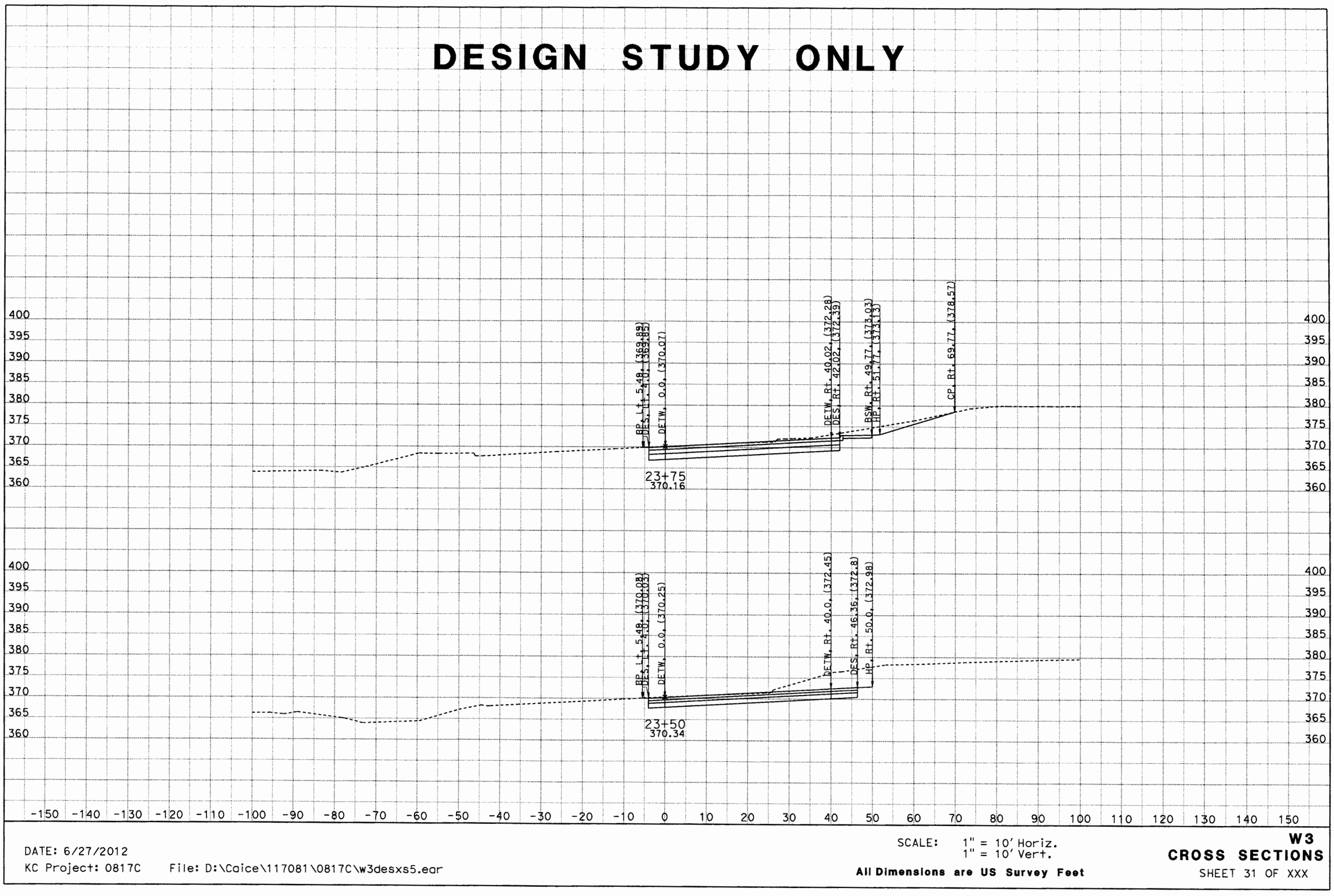

DATE: 6/27/2012
KC Project: 0817C File: D:\Caice\117081\0817C\w3desxs5.ear

SCALE: 1" = 10' Horiz.
1" = 10' Vert.

All Dimensions are US Survey Feet

W3
CROSS SECTIONS
SHEET 31 OF XXX

DESIGN STUDY ONLY

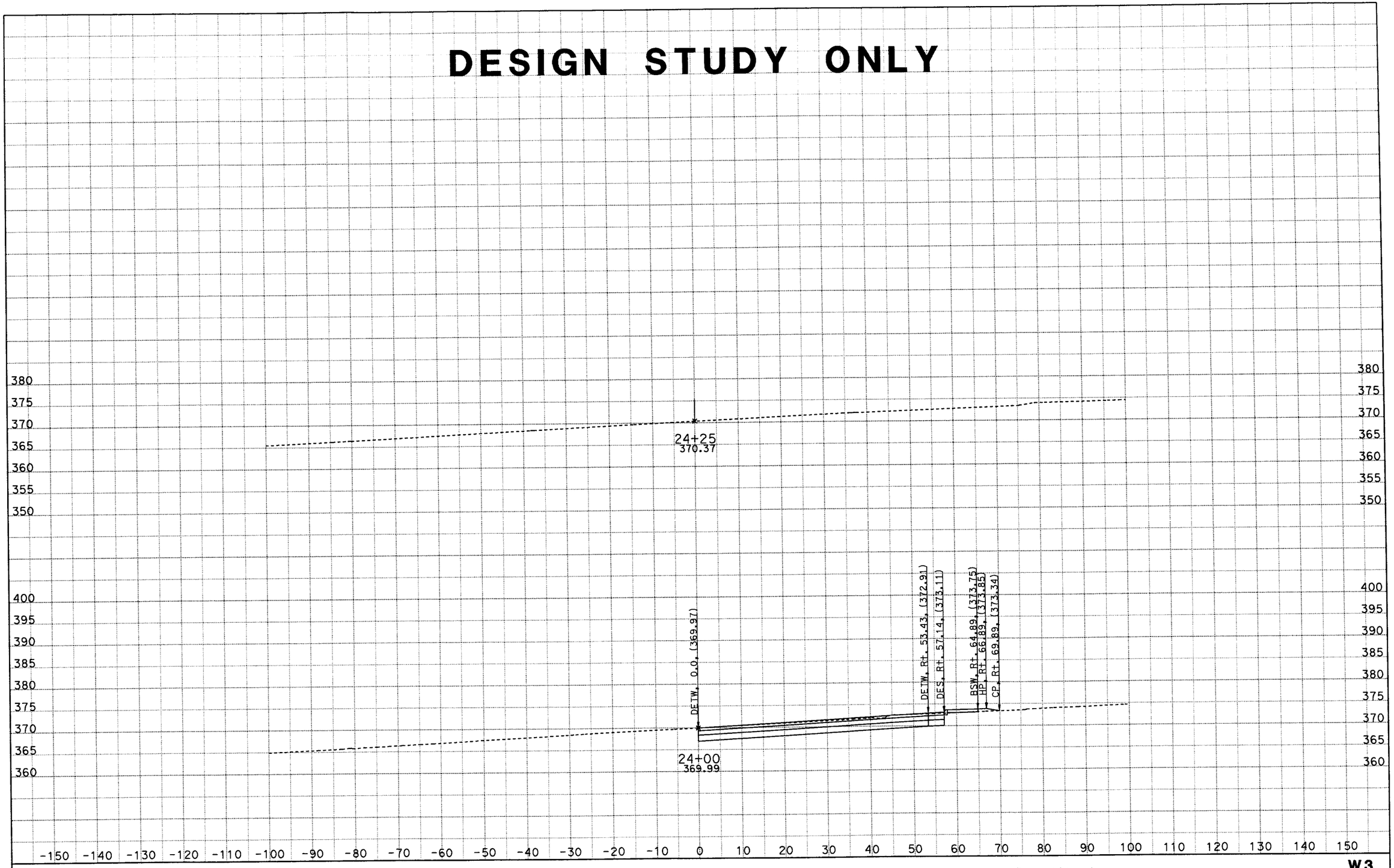

DATE: 6/27/2012
KC Project: 0817C File: D:\Caice\117081\0817C\w3desxs5.ear

SCALE: 1" = 10' Horiz.
1" = 10' Vert.

All Dimensions are US Survey Feet

W3
CROSS SECTIONS
SHEET 32 OF XXX

W4 RAMP

X-Sections

DESIGN STUDY ONLY

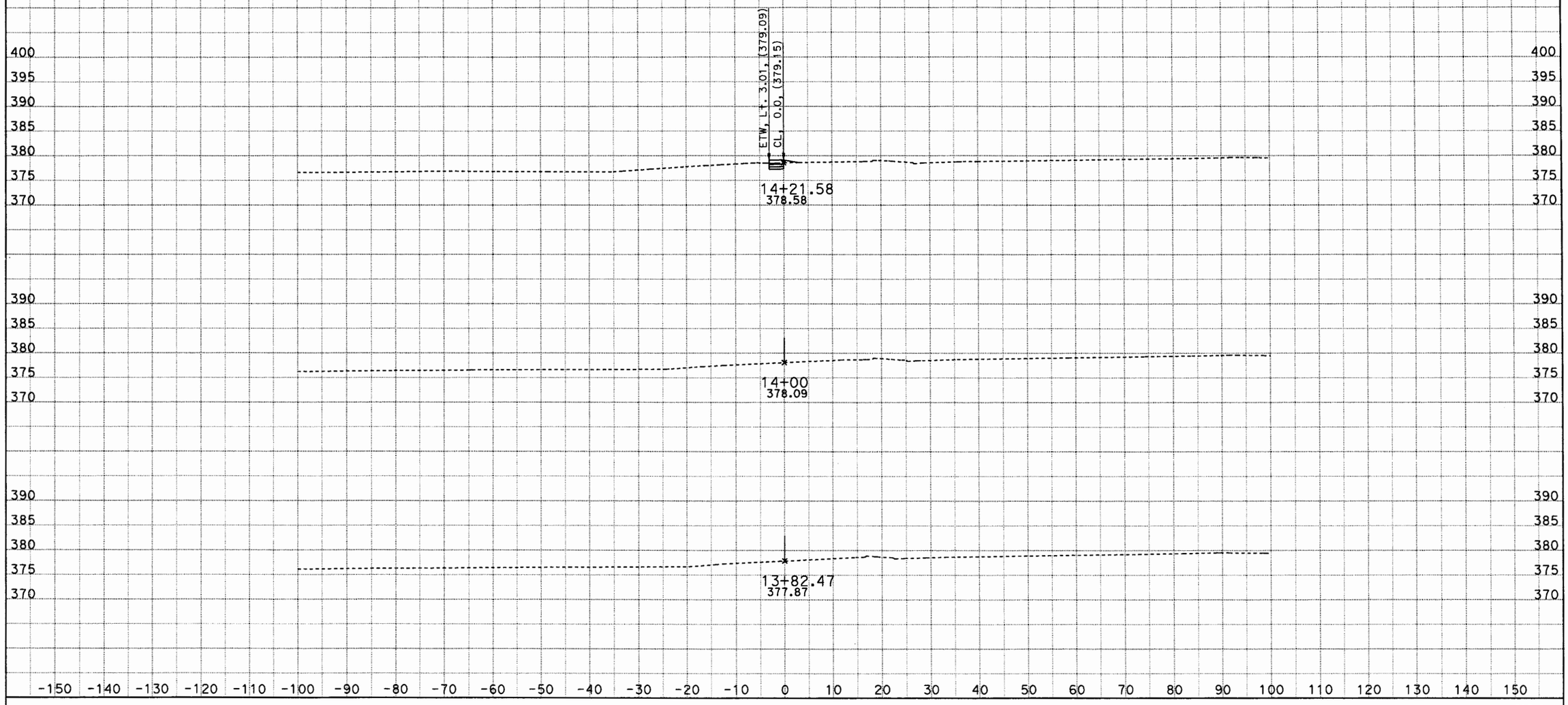

DATE: 9/23/2011

KC Project: 0817C File: D:\Caice\117081\0817C\W04\w4desxs.ear

SCALE: 1" = 10' Horiz.
1" = 10' Vert.

All Dimensions are US Survey Feet

W4
CROSS SECTIONS
SHEET 1 OF XXX

DESIGN STUDY ONLY

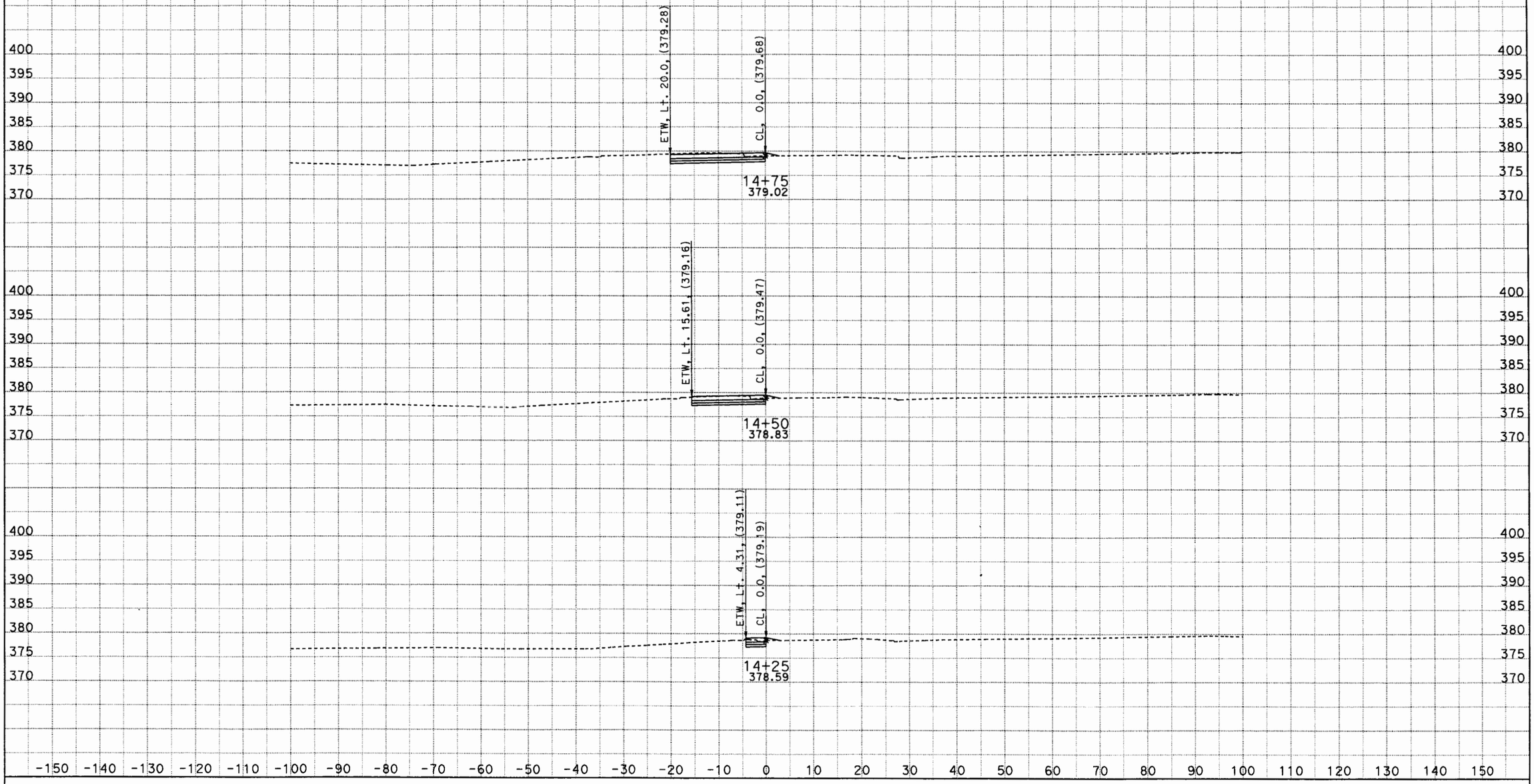

DATE: 9/23/2011
KC Project: 0817C File: D:\Caice\117081\0817C\W04\w4desxs.ear

SCALE: 1" = 10' Horiz.
1" = 10' Vert.

All Dimensions are US Survey Feet

W4
CROSS SECTIONS
SHEET 2 OF XXX

DESIGN STUDY ONLY

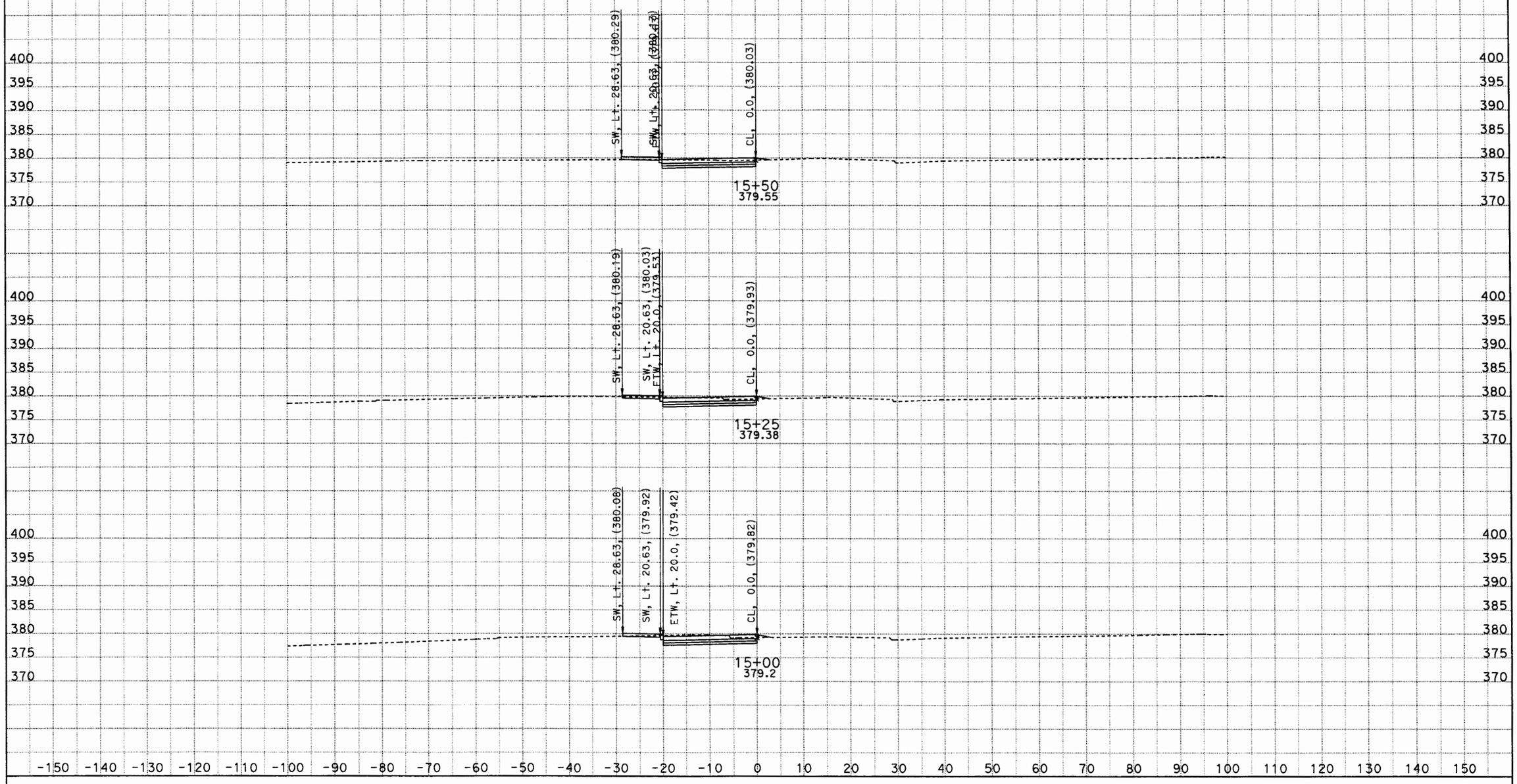

DATE: 9/23/2011

KC Project: 0817C File: D:\Caice\117081\0817C\W04\w4desxs.ear

SCALE: 1" = 10' Horiz.
1" = 10' Vert.

All Dimensions are US Survey Feet

W4
CROSS SECTIONS
SHEET 3 OF XXX

DESIGN STUDY ONLY

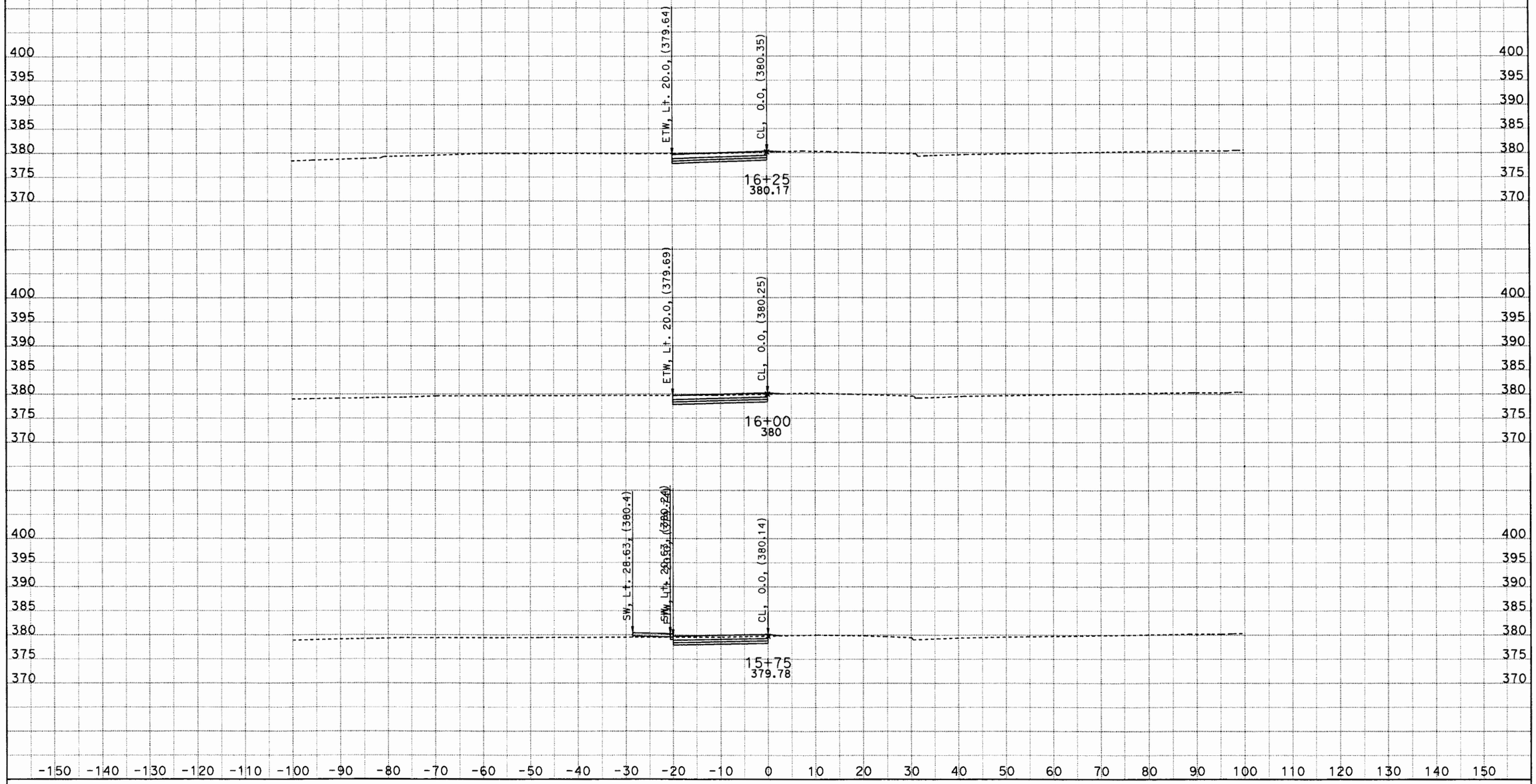

DATE: 9/23/2011

KC Project: 0817C File: D:\Caice\117081\0817C\W04\w4desxs.ear

SCALE: 1" = 10' Horiz.
1" = 10' Vert.

All Dimensions are US Survey Feet

W4
CROSS SECTIONS
SHEET 4 OF XXX

DESIGN STUDY ONLY

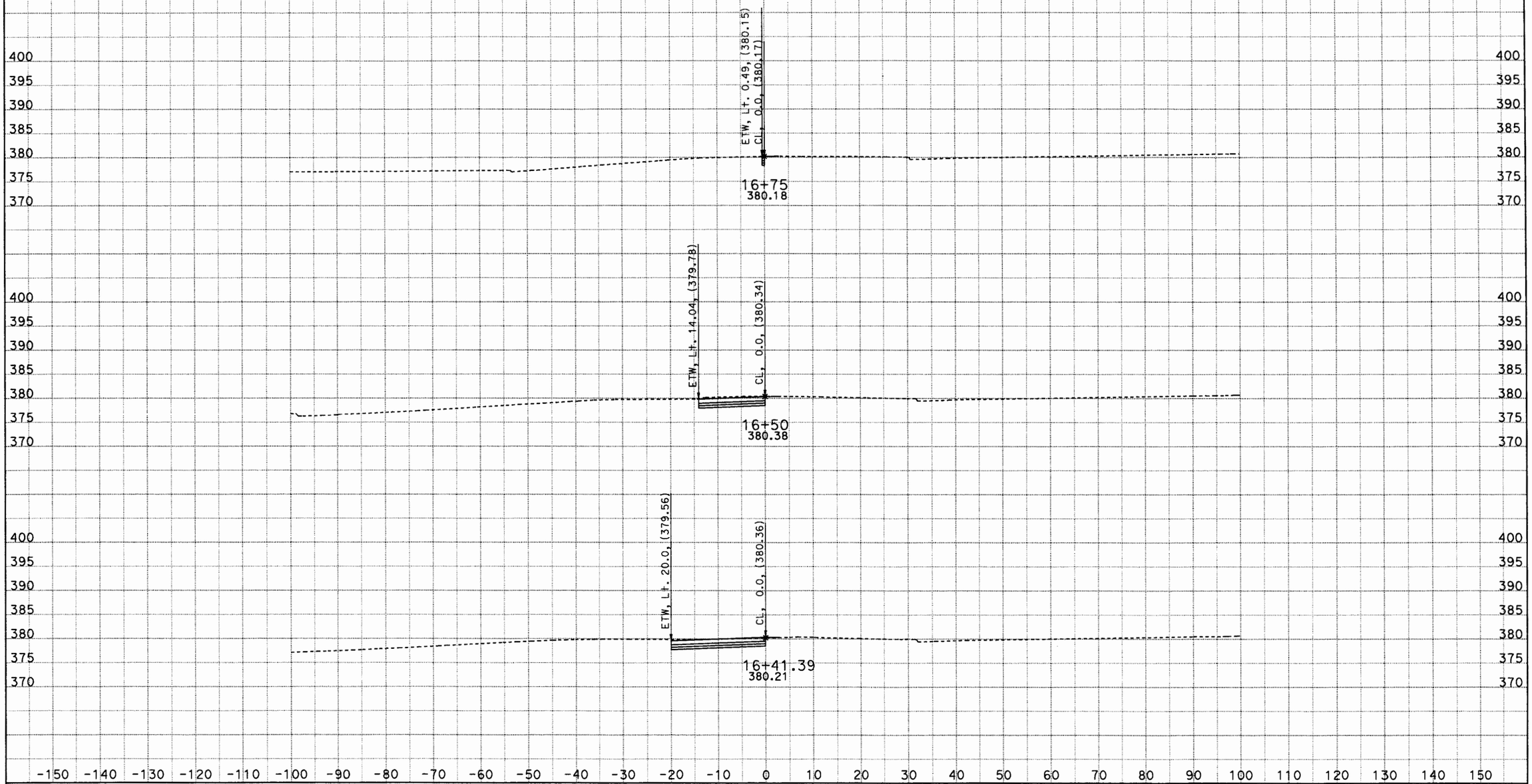

DATE: 9/23/2011

KC Project: 0817C File: D:\Caice\117081\0817C\W04\w4desxs.ear

SCALE: 1" = 10' Horiz.
1" = 10' Vert.

All Dimensions are US Survey Feet

W4
CROSS SECTIONS
SHEET 5 OF XXX

DESIGN STUDY ONLY

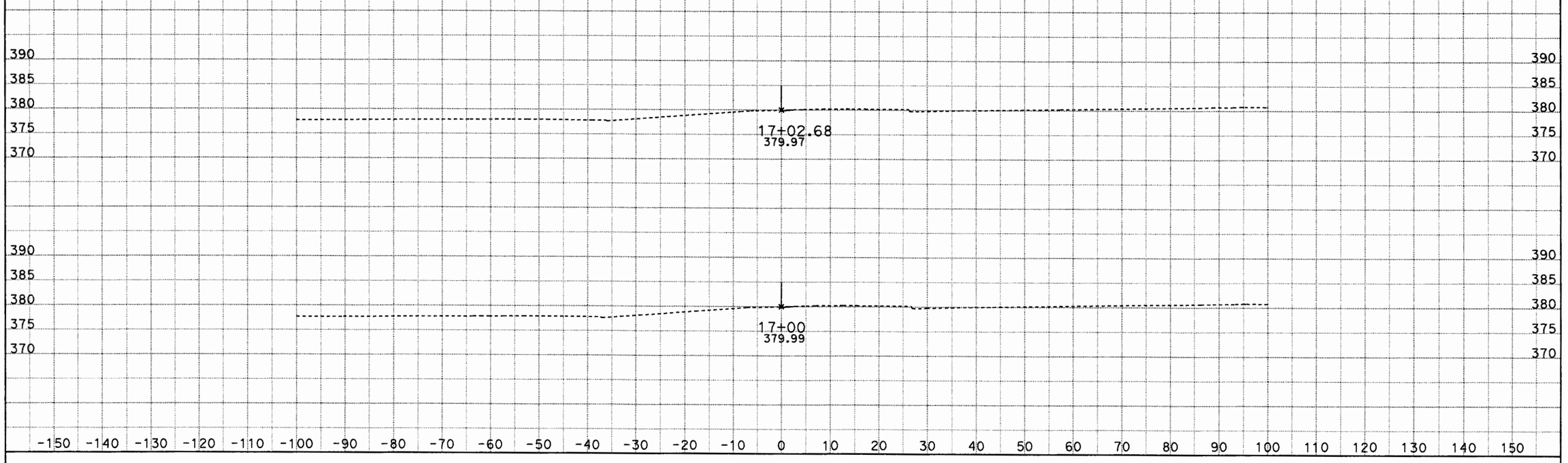

DATE: 9/23/2011
KC Project: 0817C File: D:\Caice\117081\0817C\W04\w4desxs.ear

SCALE: 1" = 10' Horiz.
1" = 10' Vert.

All Dimensions are US Survey Feet

W4
CROSS SECTIONS
SHEET 6 OF XXX

W5 RAMP

X-Sections

DESIGN STUDY ONLY

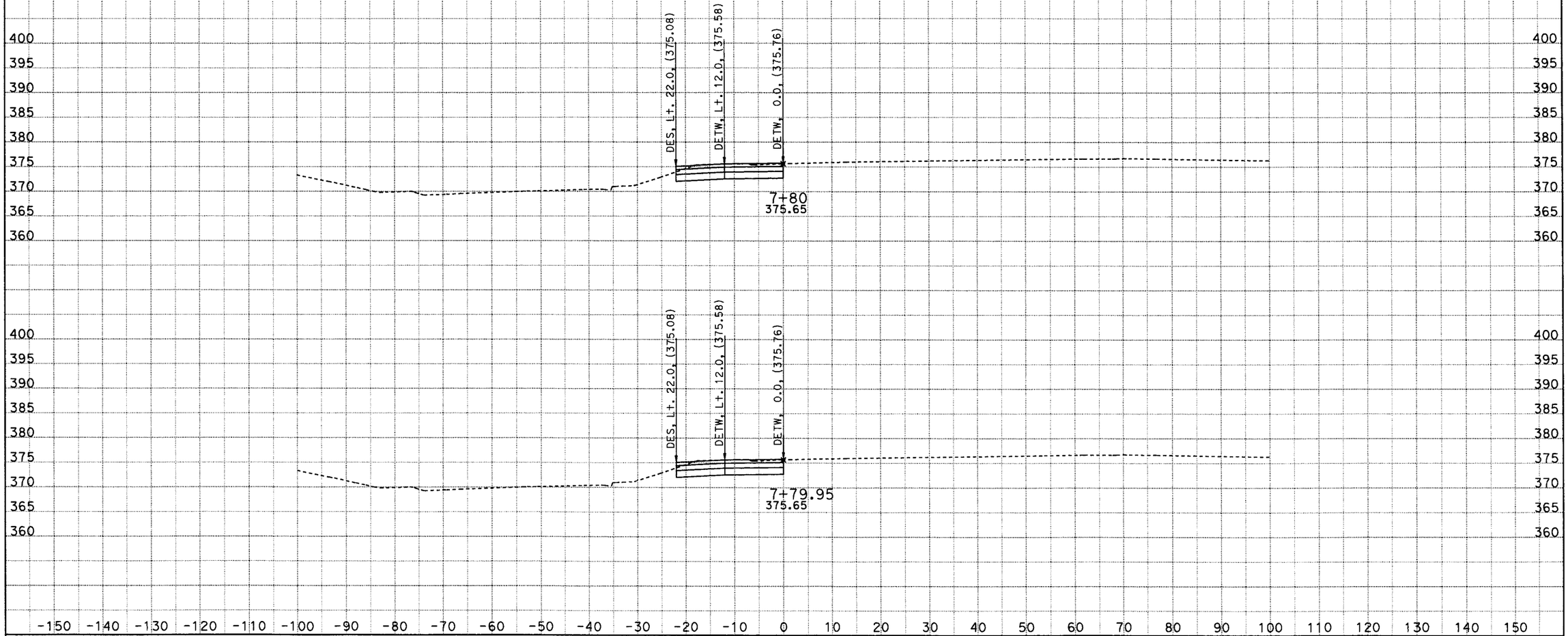

DATE: 5/28/2011
KC Project: 0817C File: D:\Caice\117081\0817C\w5desxs4.ear

SCALE: 1" = 10' Horiz.
1" = 10' Vert.

All Dimensions are US Survey Feet

W5
CROSS SECTIONS
SHEET 1 OF XXX

DESIGN STUDY ONLY

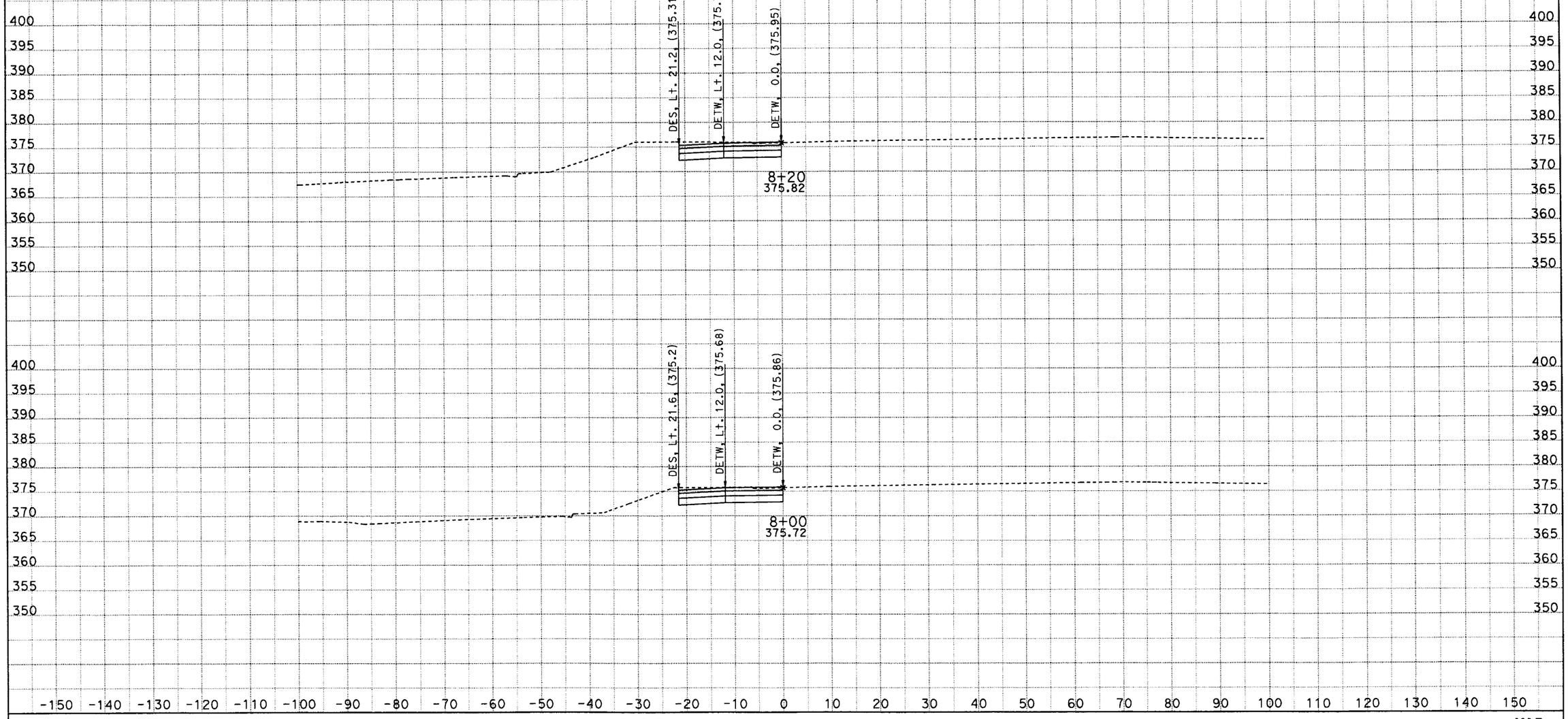

DATE: 5/28/2011
KC Project: 0817C File: D:\Caice\117081\0817C\w5desxs4.ear

SCALE: 1" = 10' Horiz.
1" = 10' Vert.

All Dimensions are US Survey Feet

W5
CROSS SECTIONS
SHEET 2 OF XXX

DESIGN STUDY ONLY

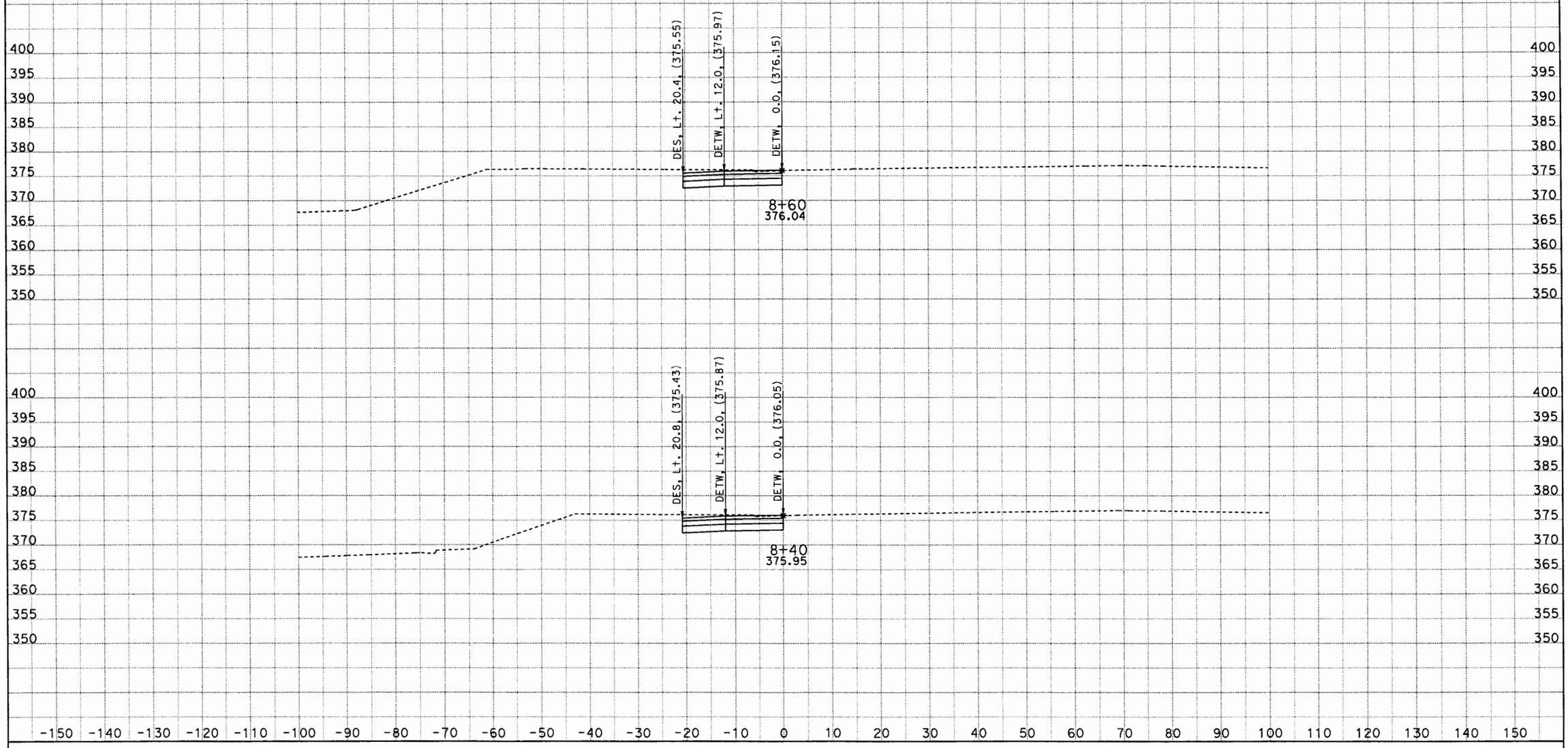

DATE: 5/28/2011
KC Project: 0817C File: D:\Caice\117081\0817C\w5desxs4.ear

SCALE: 1" = 10' Horiz.
1" = 10' Vert.

All Dimensions are US Survey Feet

W5
CROSS SECTIONS
SHEET 3 OF XXX

DESIGN STUDY ONLY

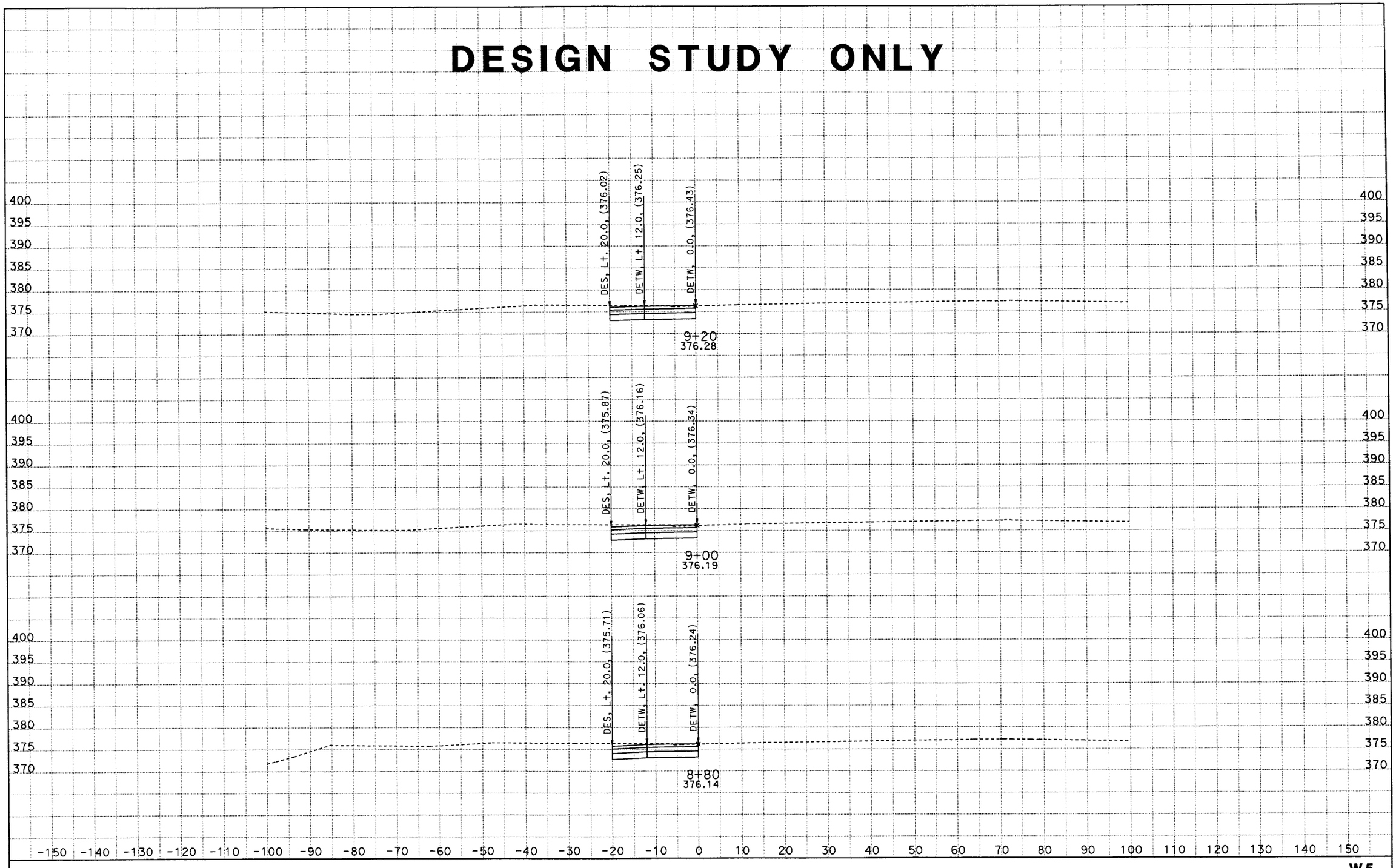

DATE: 5/28/2011
KC Project: 0817C File: D:\Caice\117081\0817C\w5desxs4.ear

SCALE: 1" = 10' Horiz.
1" = 10' Vert.

All Dimensions are US Survey Feet

W5
CROSS SECTIONS
SHEET 4 OF XXX

DESIGN STUDY ONLY

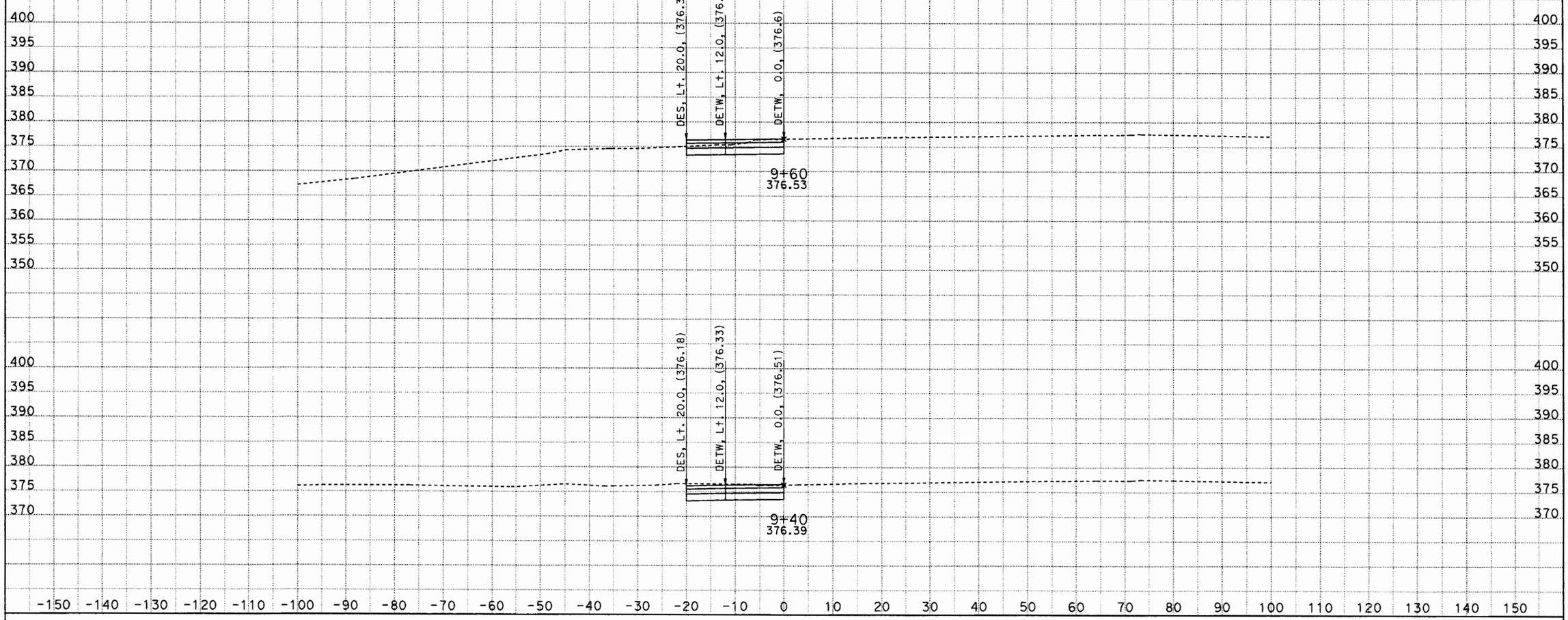

DATE: 5/28/2011

KC Project: 0817C File: D:\Caice\117081\0817C\w5desxs4.ear

SCALE: 1" = 10' Horiz.
1" = 10' Vert.

All Dimensions are US Survey Feet

W5

CROSS SECTIONS

SHEET 5 OF XXX

DESIGN STUDY ONLY

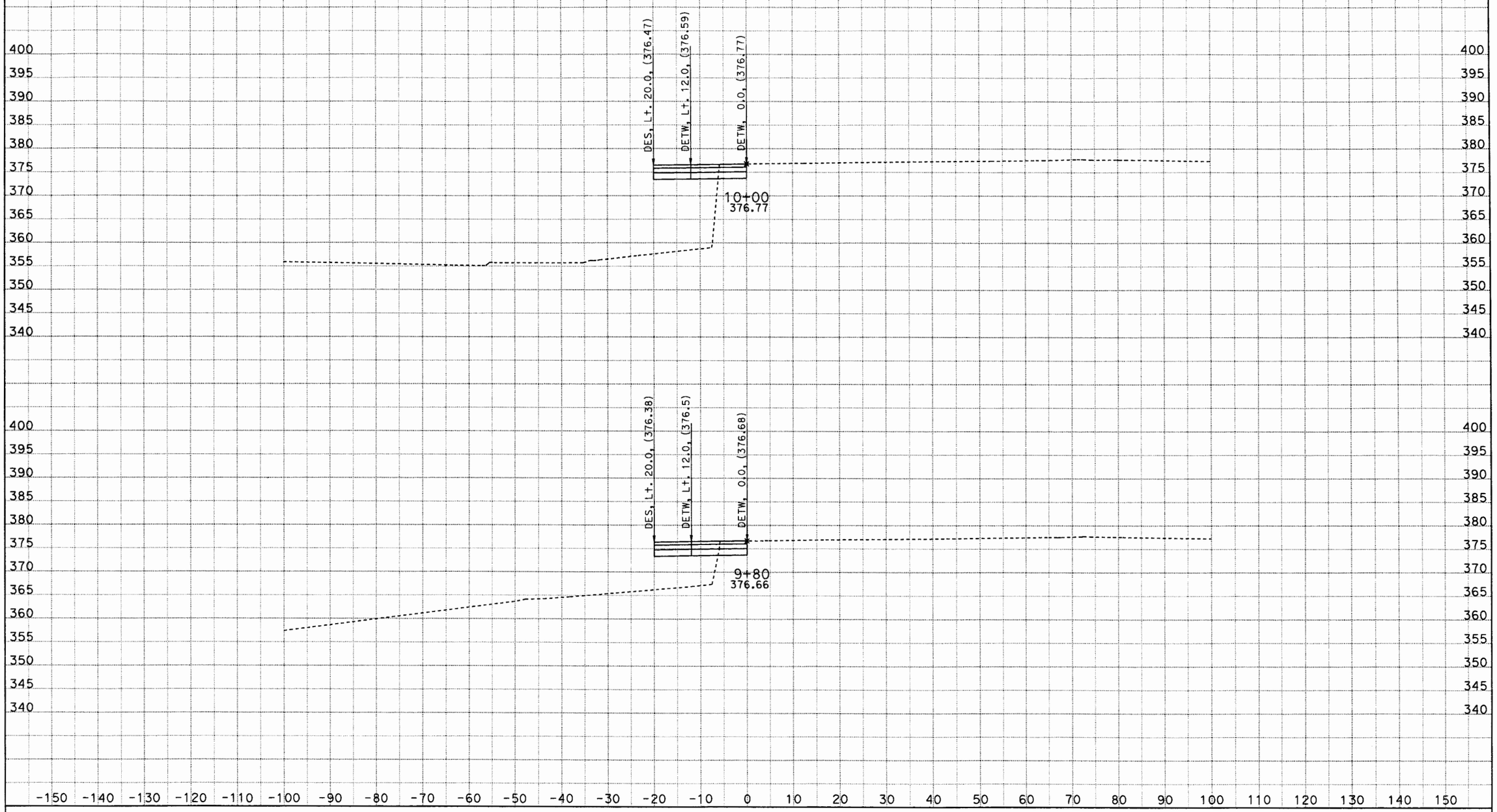

DATE: 5/28/2011
KC Project: 0817C File: D:\Caice\117081\0817C\w5desxs4.ear

SCALE: 1" = 10' Horiz.
1" = 10' Vert.

All Dimensions are US Survey Feet

W5
CROSS SECTIONS
SHEET 6 OF XXX

DESIGN STUDY ONLY

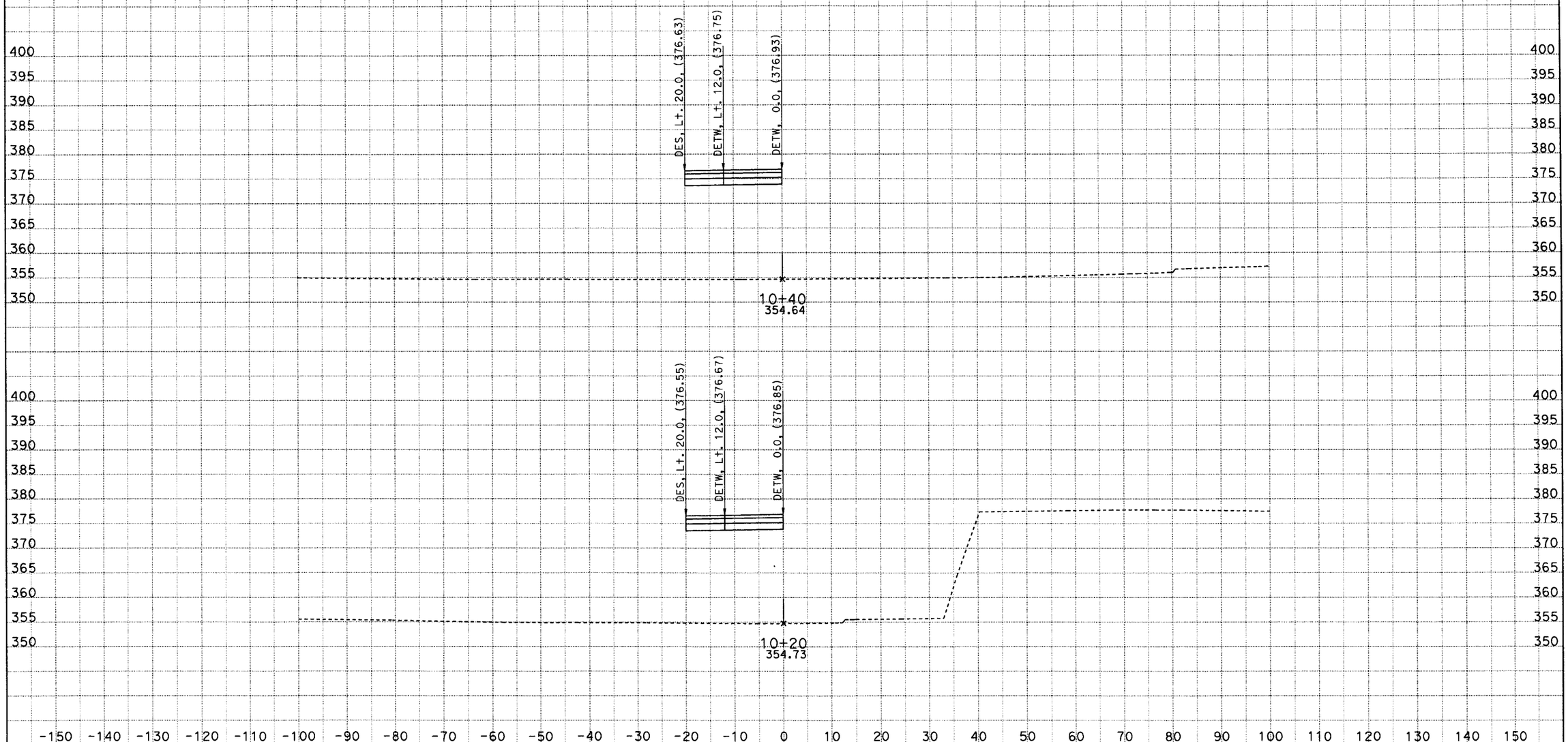

DATE: 5/28/2011

KC Project: 0817C File: D:\Caice\117081\0817C\w5desxs4.ear

SCALE: 1" = 10' Horiz.
1" = 10' Vert.

All Dimensions are US Survey Feet

W5
CROSS SECTIONS

DESIGN STUDY ONLY

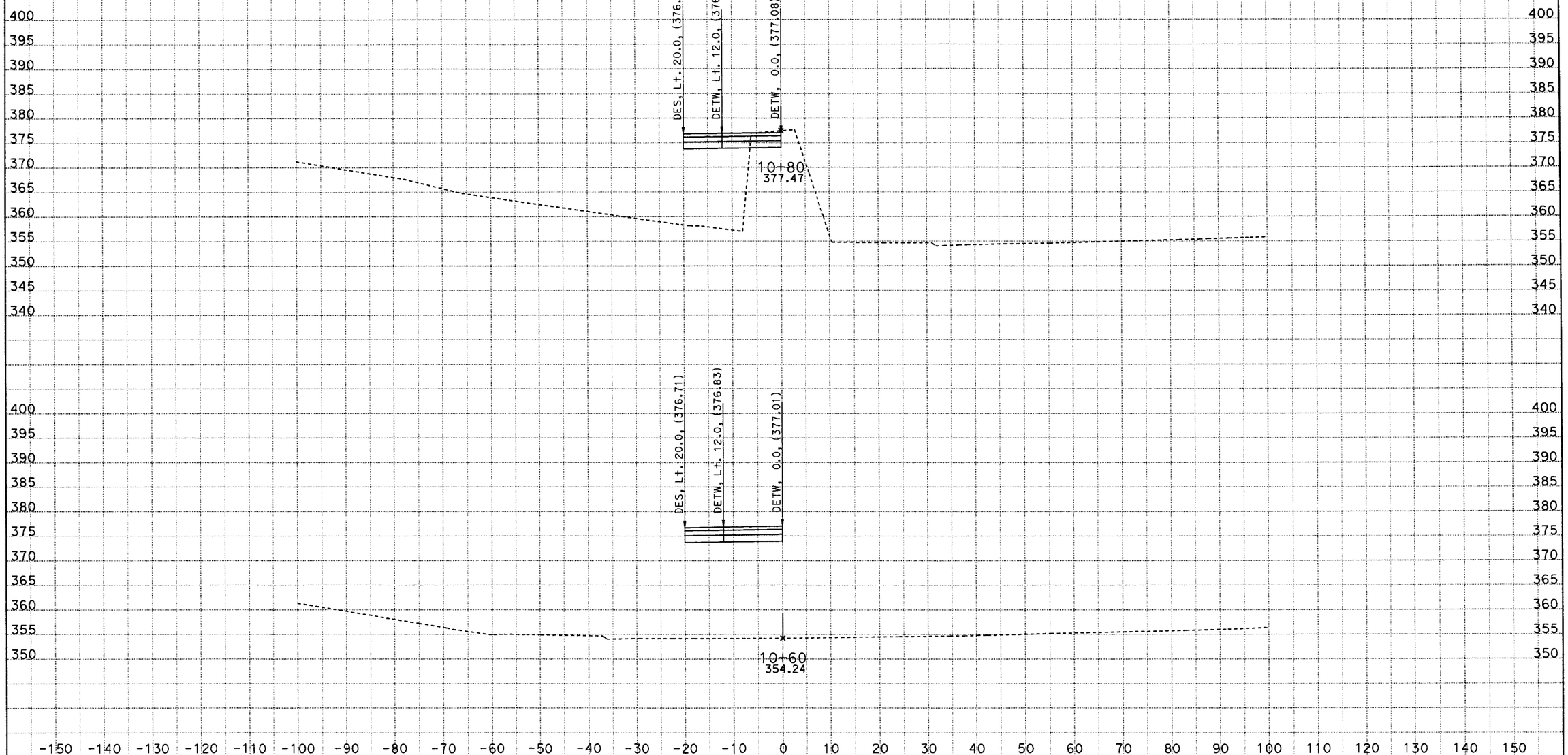

DATE: 5/28/2011

KC Project: 0817C File: D:\Caice\117081\0817C\w5desxs4.ear

SCALE: 1" = 10' Horiz.
1" = 10' Vert.

All Dimensions are US Survey Feet

W5
CROSS SECTIONS

DESIGN STUDY ONLY

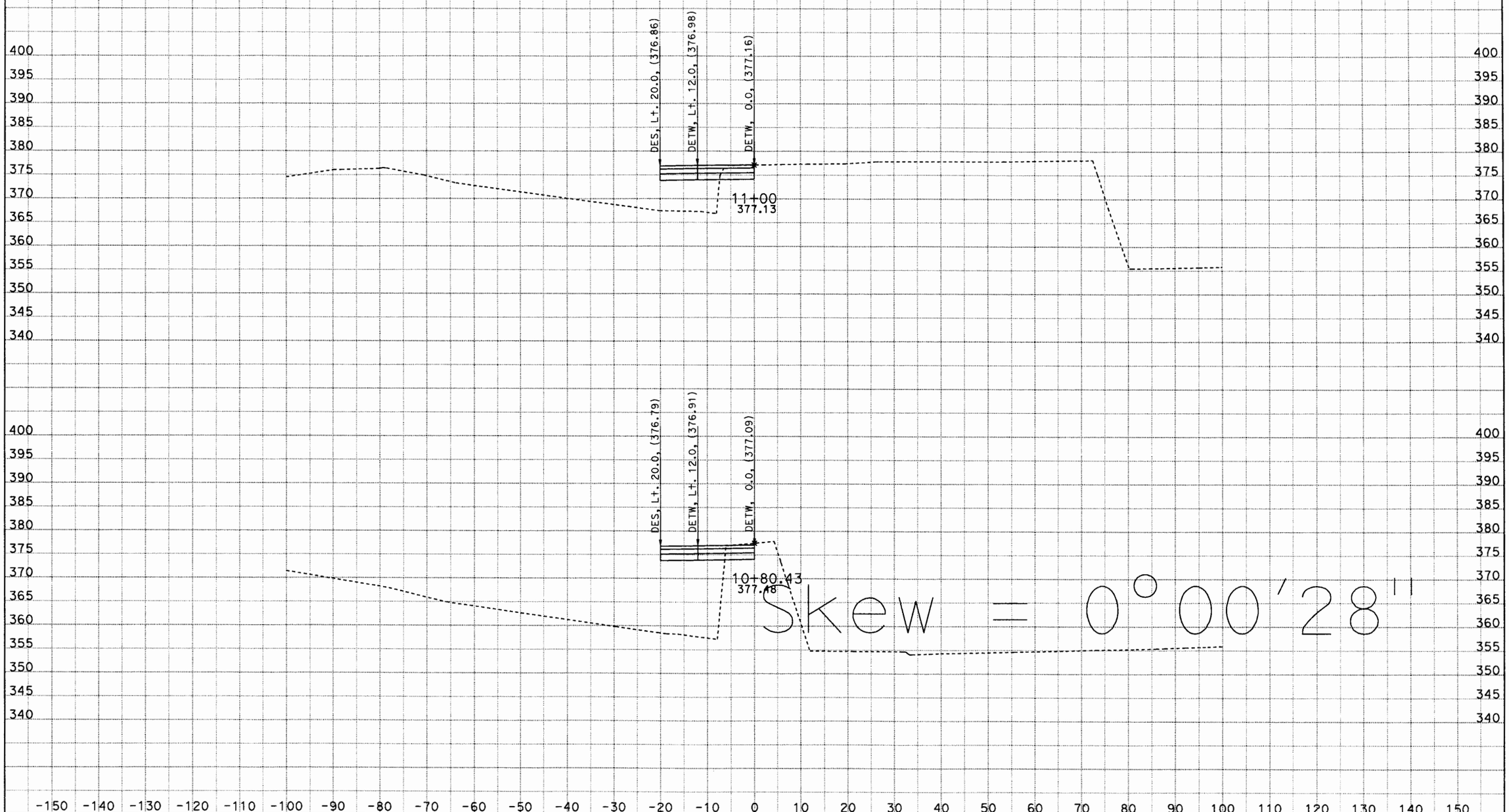

DATE: 5/28/2011
KC Project: 0817C File: D:\Caice\117081\0817C\w5desxs4.ear

SCALE: 1" = 10' Horiz.
1" = 10' Vert.

All Dimensions are US Survey Feet

W5
CROSS SECTIONS
SHEET 9 OF XXX

DESIGN STUDY ONLY

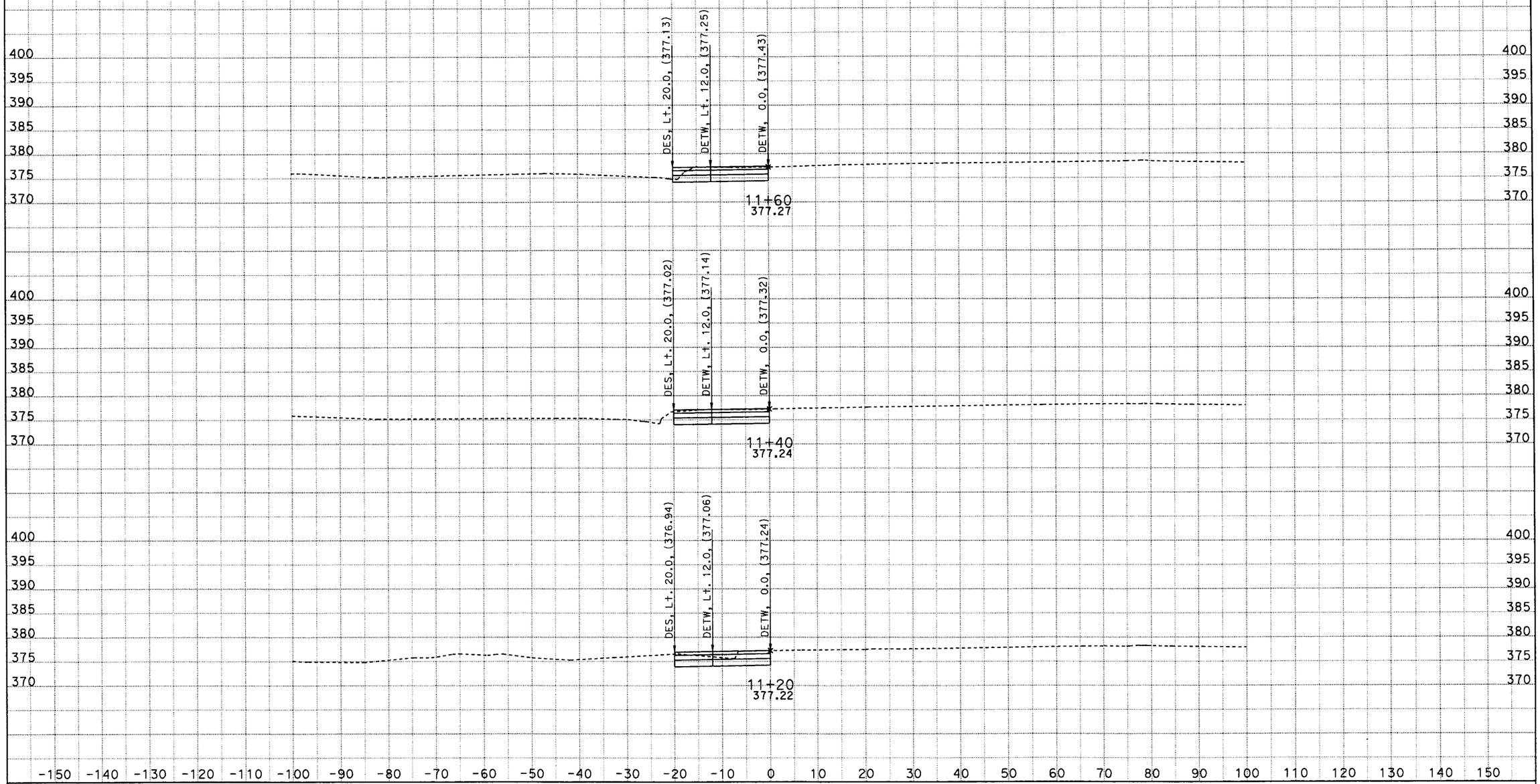

DATE: 5/28/2011
KC Project: 0817C File: D:\Caice\117081\0817C\w5desxs4.ear

SCALE: 1" = 10' Horiz.
1" = 10' Vert.

All Dimensions are US Survey Feet

W5
CROSS SECTIONS
SHEET 10 OF XXX

DESIGN STUDY ONLY

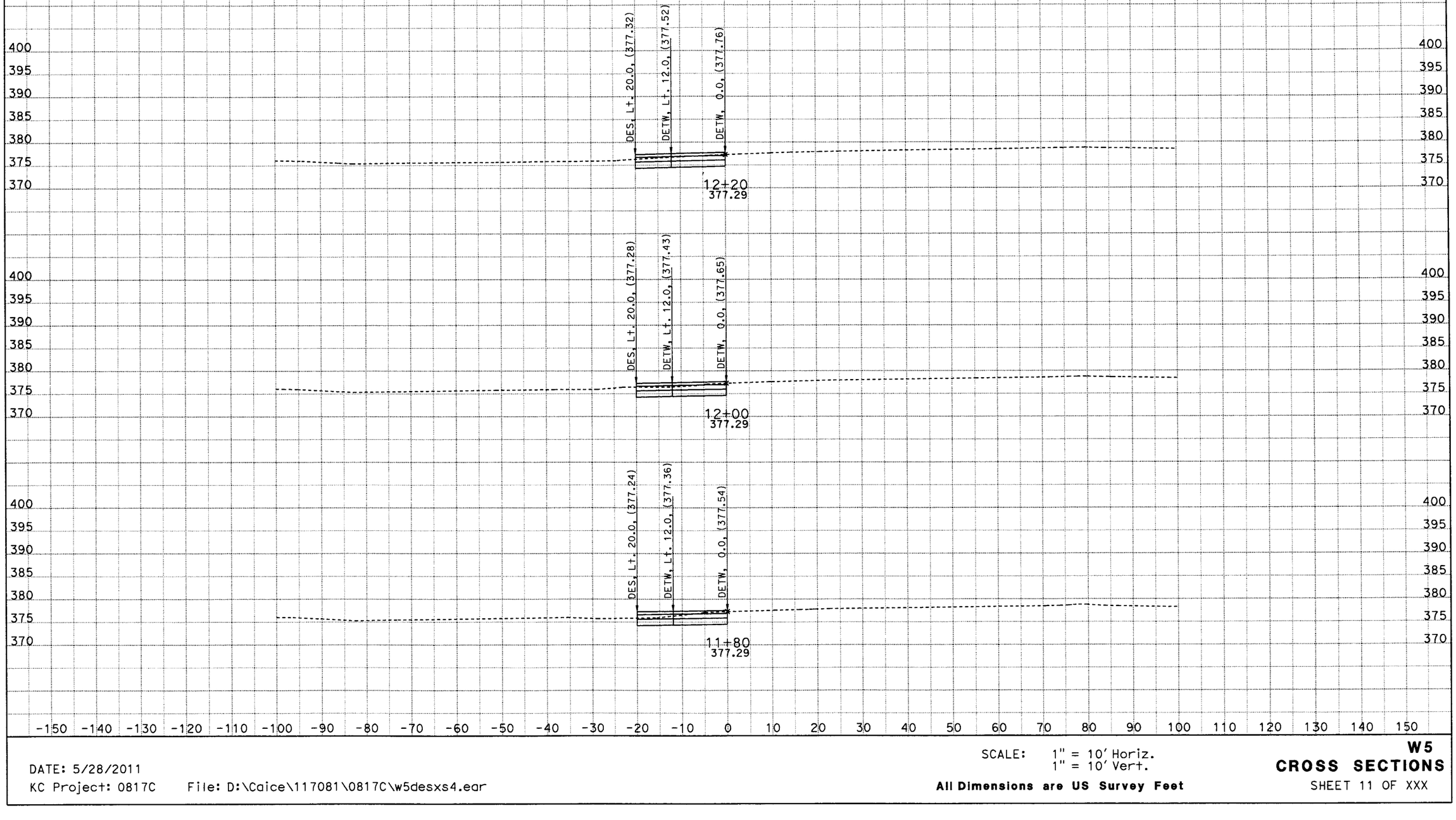

DATE: 5/28/2011

KC Project: 0817C File: D:\Caice\117081\0817C\w5desxs4.ear

SCALE: 1" = 10' Horiz.
1" = 10' Vert.

All Dimensions are US Survey Feet

W5
CROSS SECTIONS
SHEET 11 OF XXX

DESIGN STUDY ONLY

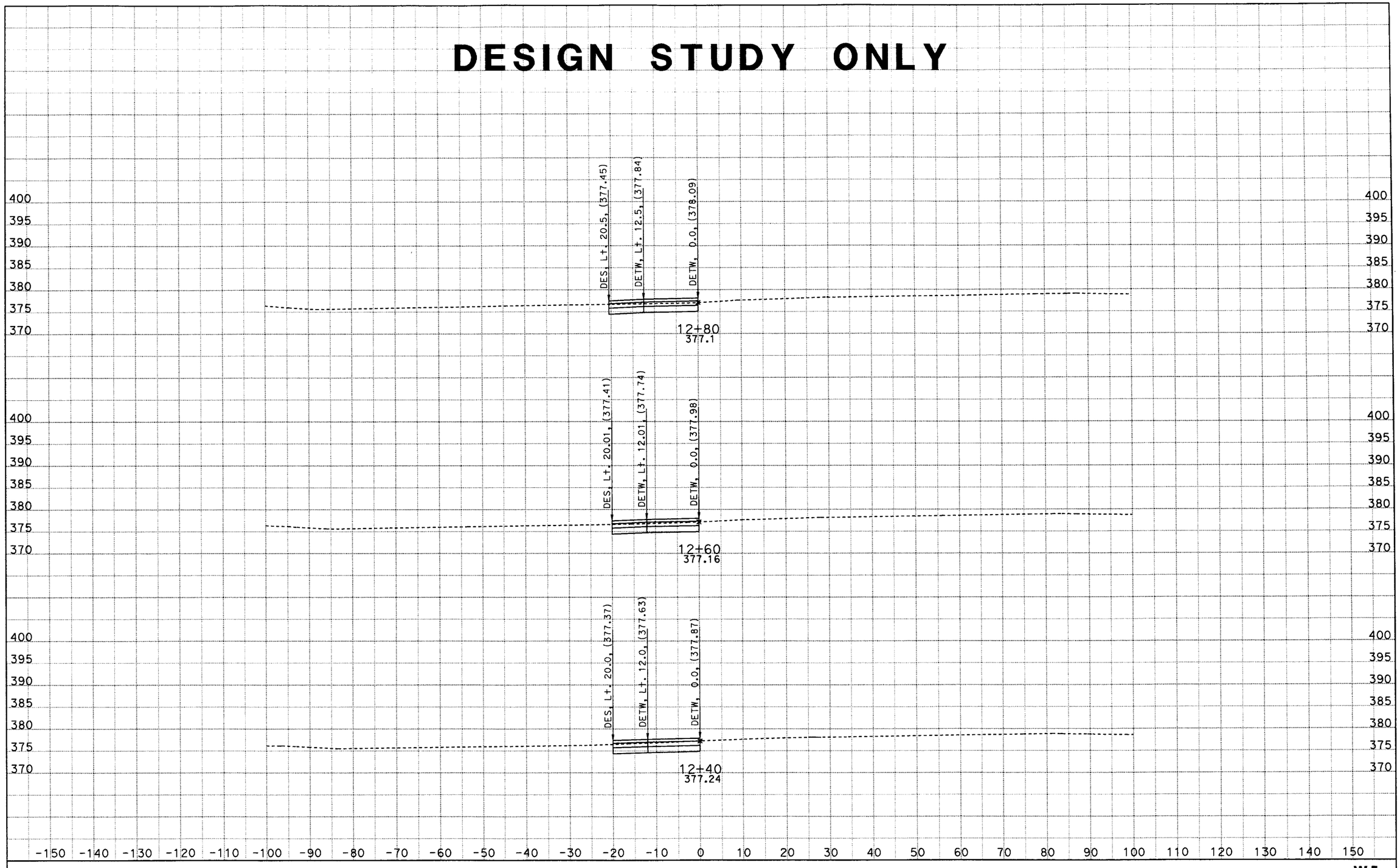

DATE: 5/28/2011
KC Project: 0817C File: D:\Caice\117081\0817C\w5desxs4.ear

SCALE: 1" = 10' Horiz.
1" = 10' Vert.

All Dimensions are US Survey Feet

W5
CROSS SECTIONS
SHEET 12 OF XXX

DESIGN STUDY ONLY

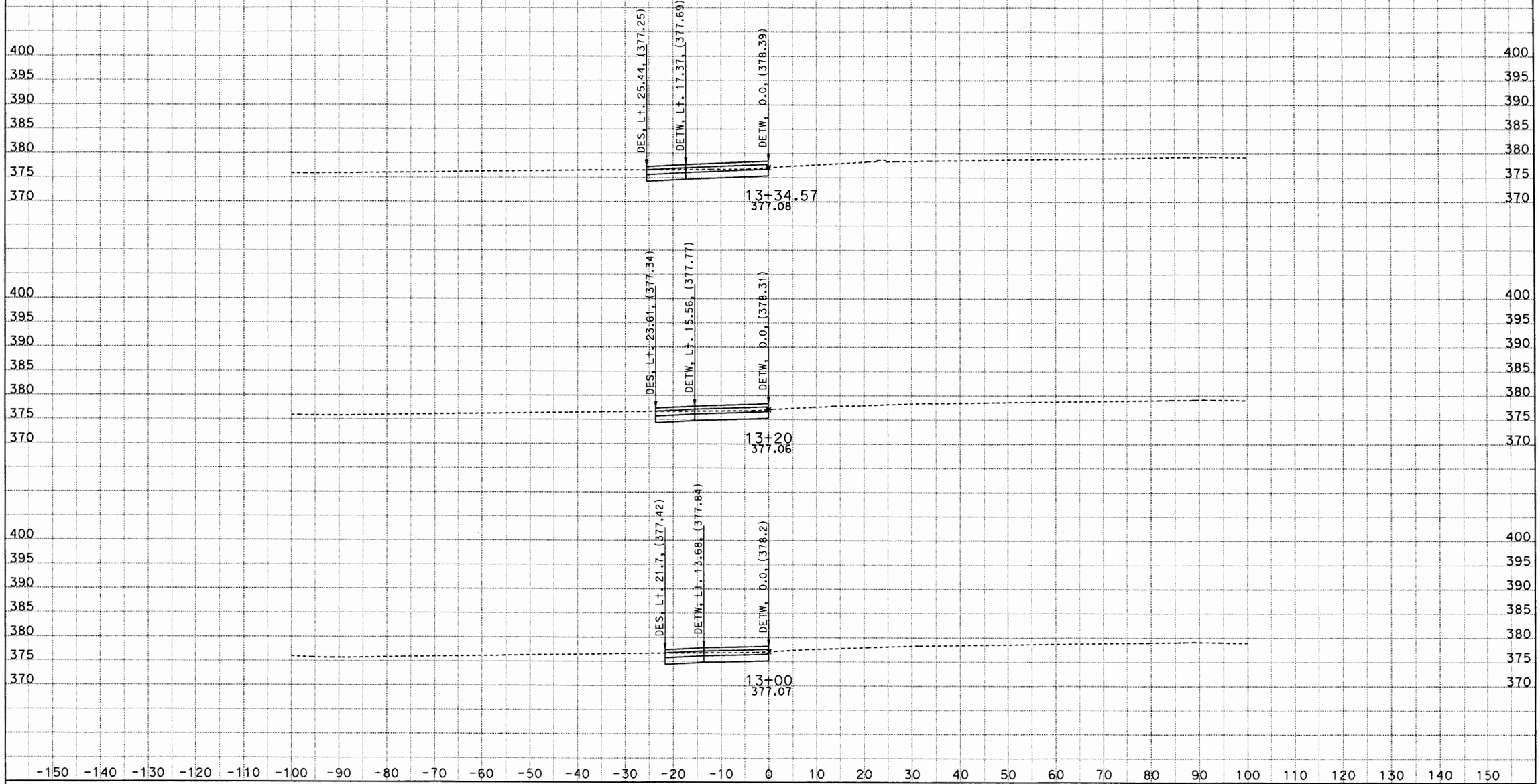

DATE: 5/28/2011
KC Project: 0817C File: D:\Caice\117081\0817C\w5desxs4.ear

SCALE: 1" = 10' Horiz.
1" = 10' Vert.

All Dimensions are US Survey Feet

W5
CROSS SECTIONS
SHEET 13 OF XXX

DESIGN STUDY ONLY

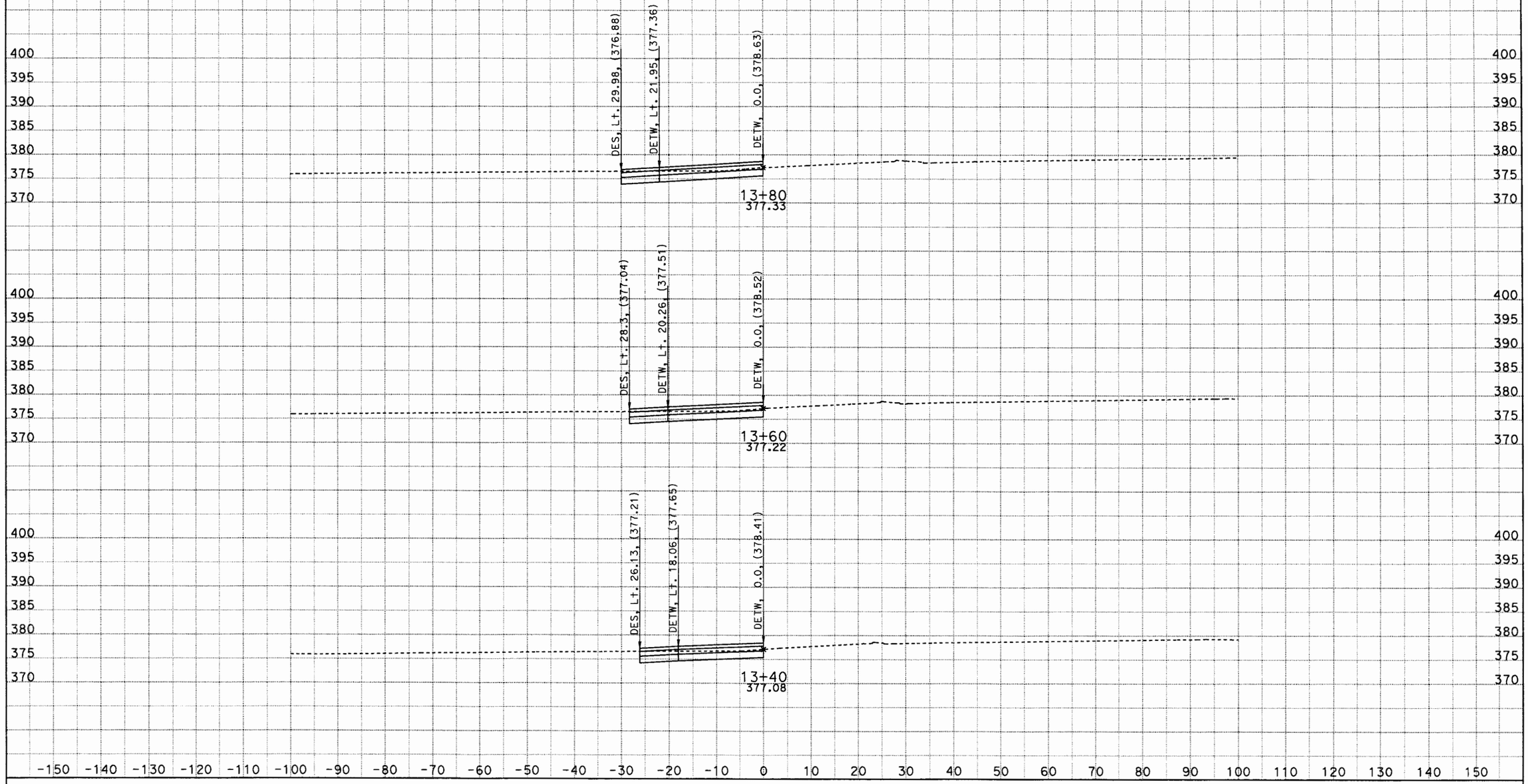

DATE: 5/28/2011

KC Project: 0817C File: D:\Caice\117081\0817C\w5desxs4.ear

SCALE: 1" = 10' Horiz.
1" = 10' Vert.

All Dimensions are US Survey Feet

W5

CROSS SECTIONS

SHEET 14 OF XXX

DESIGN STUDY ONLY

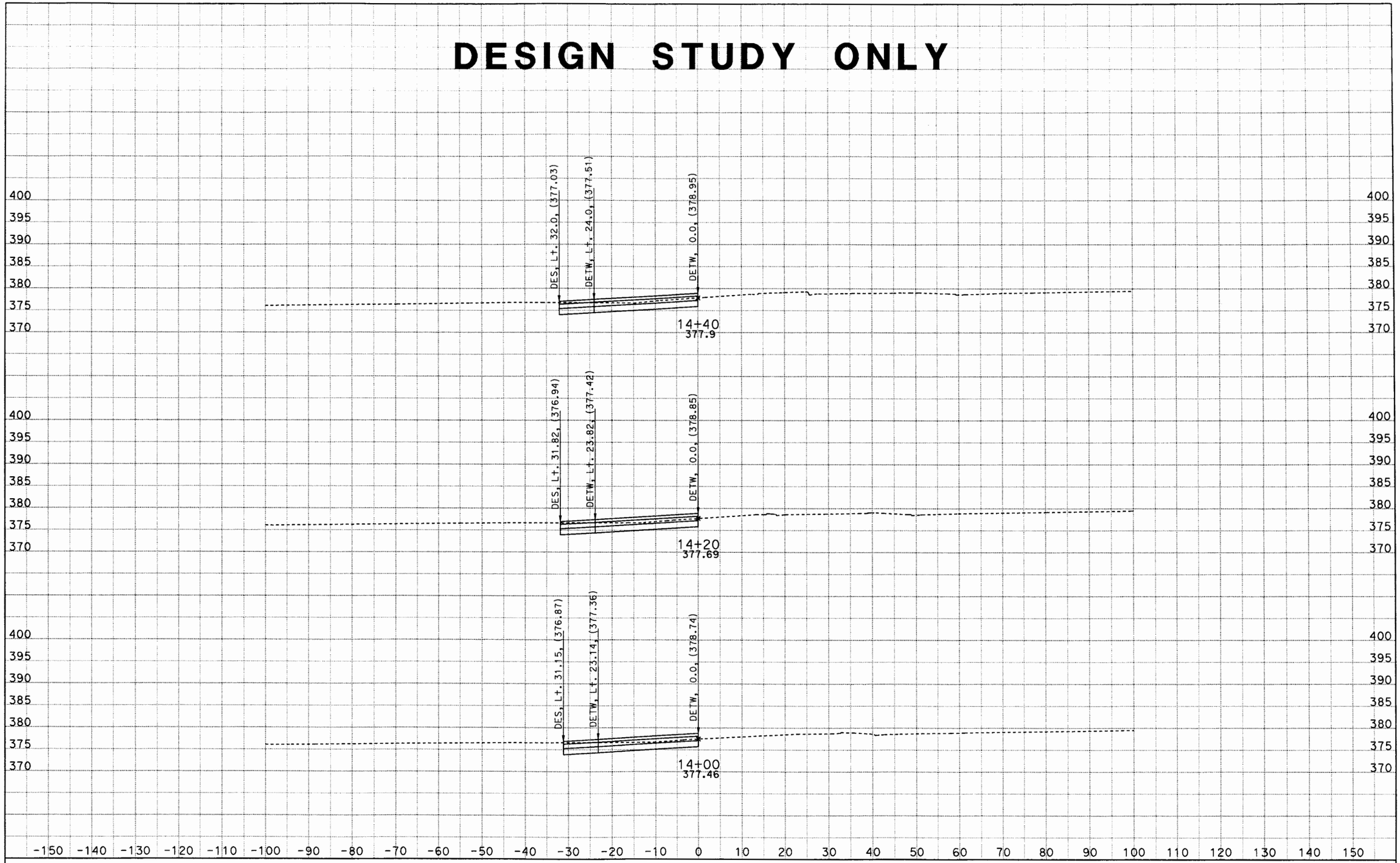

DATE: 5/28/2011

KC Project: 0817C File: D:\Caice\117081\0817C\w5desxs4.ear

SCALE: 1" = 10' Horiz.
1" = 10' Vert.

All Dimensions are US Survey Feet

W5

CROSS SECTIONS

SHEET 15 OF XXX

DESIGN STUDY ONLY

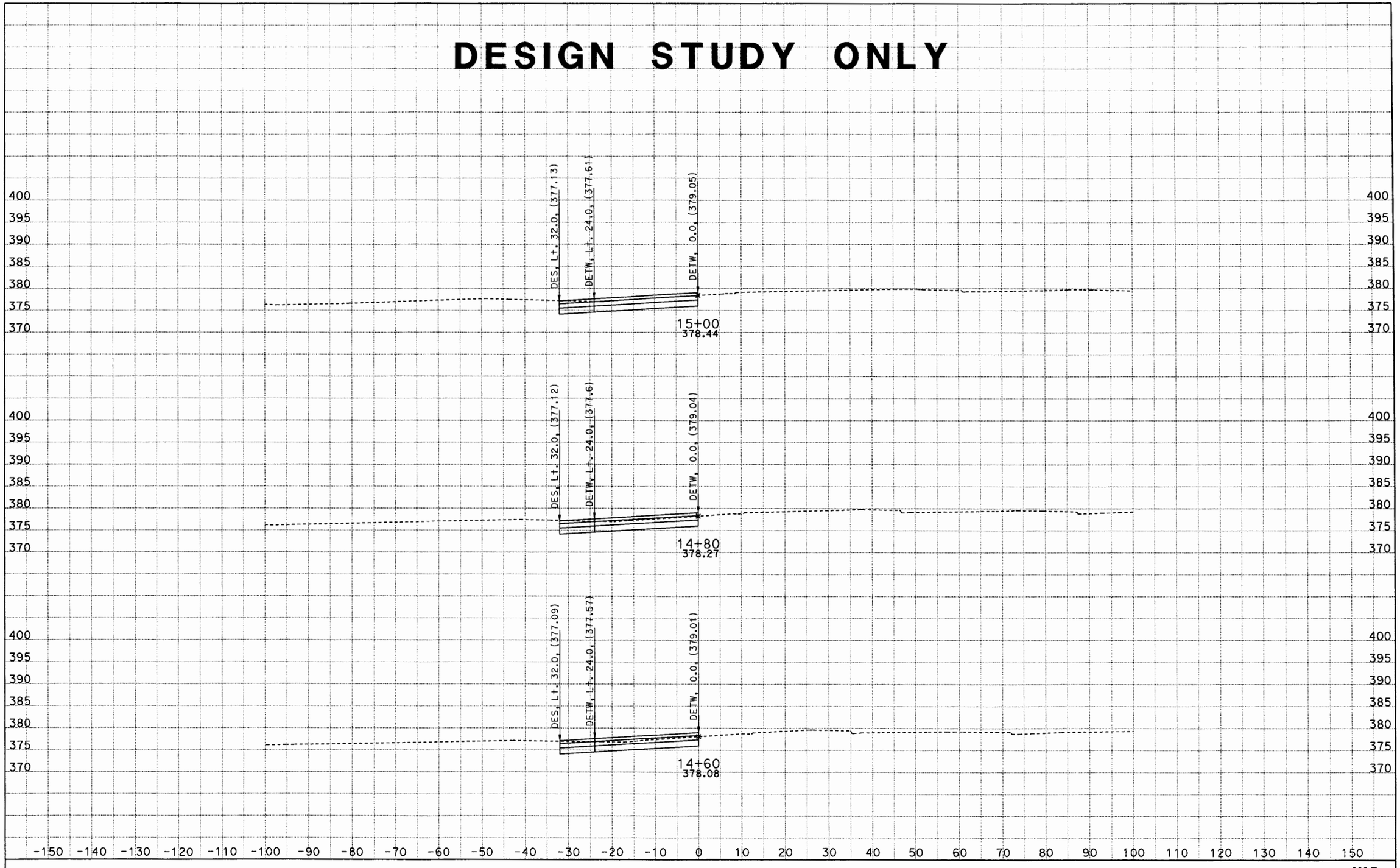

DATE: 5/28/2011
KC Project: 0817C File: D:\Caice\117081\0817C\w5desxs4.ear

SCALE: 1" = 10' Horiz.
1" = 10' Vert.

All Dimensions are US Survey Feet

W5
CROSS SECTIONS
SHEET 16 OF XXX

DESIGN STUDY ONLY

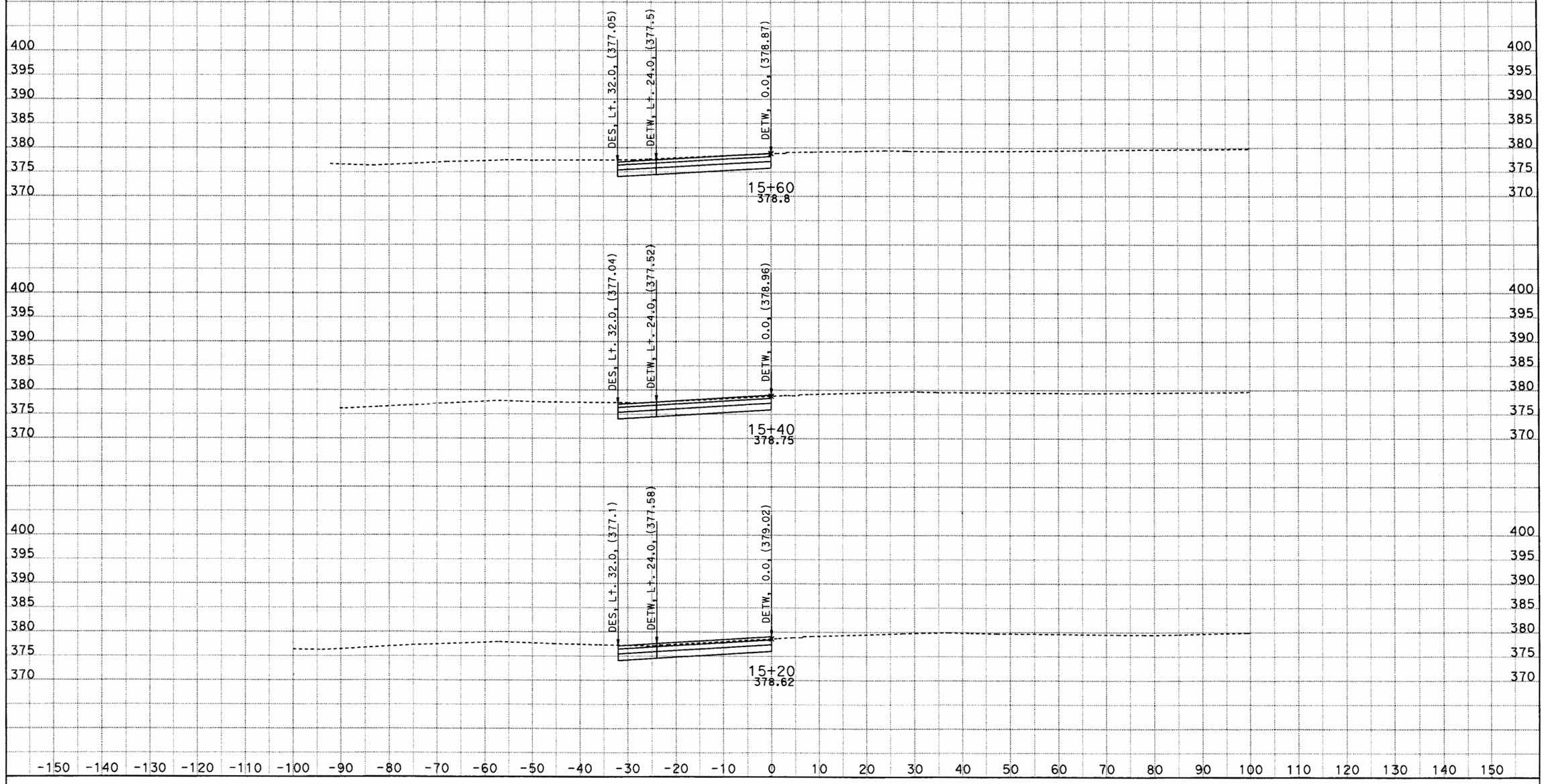

DATE: 5/28/2011
KC Project: 0817C File: D:\Caice\117081\0817C\w5desxs4.ear

SCALE: 1" = 10' Horiz.
1" = 10' Vert.

All Dimensions are US Survey Feet

W5
CROSS SECTIONS
SHEET 17 OF XXX

DESIGN STUDY ONLY

DATE: 5/28/2011
KC Project: 0817C File: D:\Caice\117081\0817C\w5desxs4.ear

SCALE: 1" = 10' Horiz.
1" = 10' Vert.

All Dimensions are US Survey Feet

W5
CROSS SECTIONS
SHEET 18 OF XXX

DESIGN STUDY ONLY

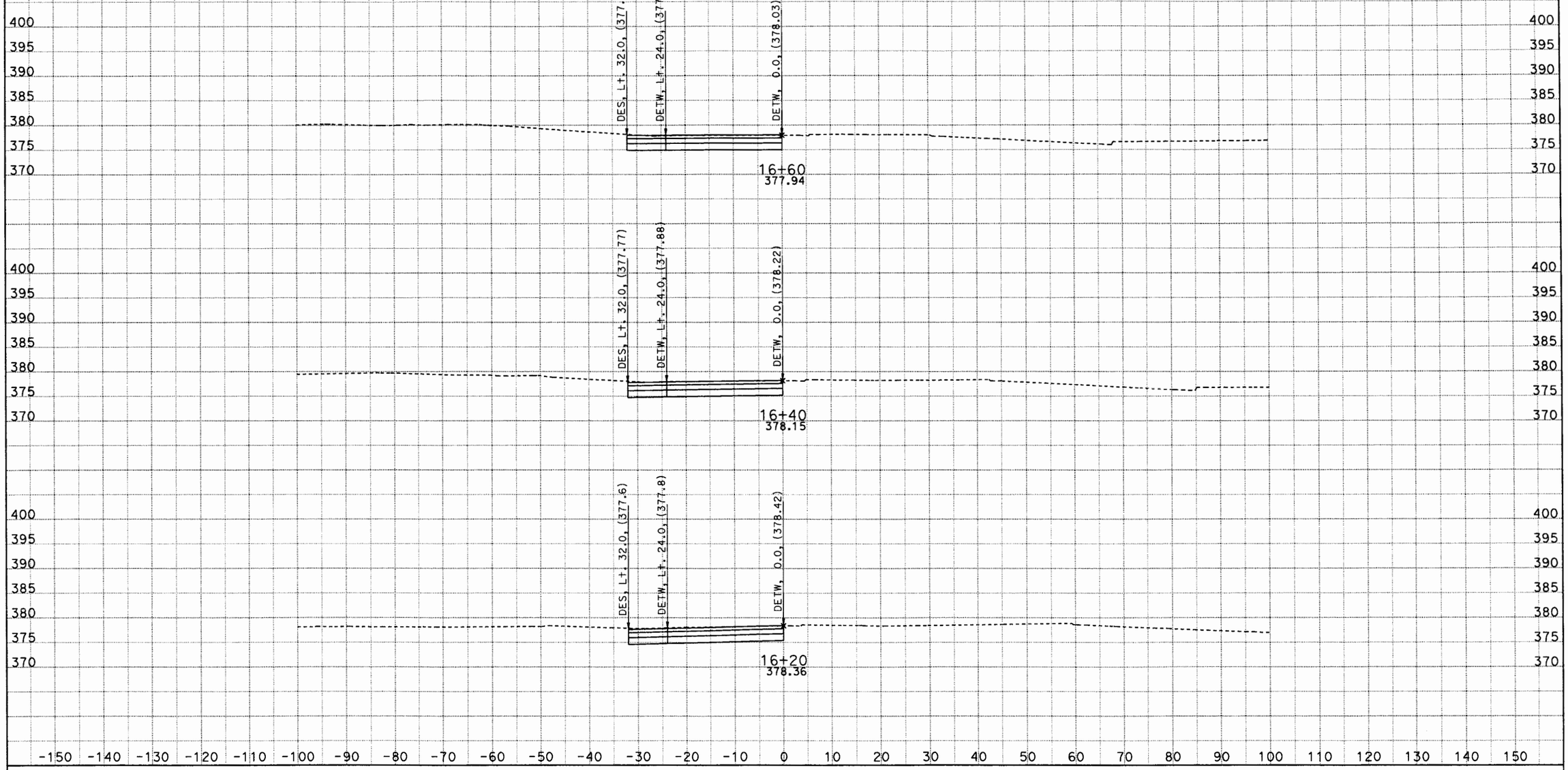

DATE: 5/28/2011
KC Project: 0817C File: D:\Caice\117081\0817C\w5desxs4.ear

SCALE: 1" = 10' Horiz.
1" = 10' Vert.

All Dimensions are US Survey Feet

W5
CROSS SECTIONS
SHEET 19 OF XXX

DESIGN STUDY ONLY

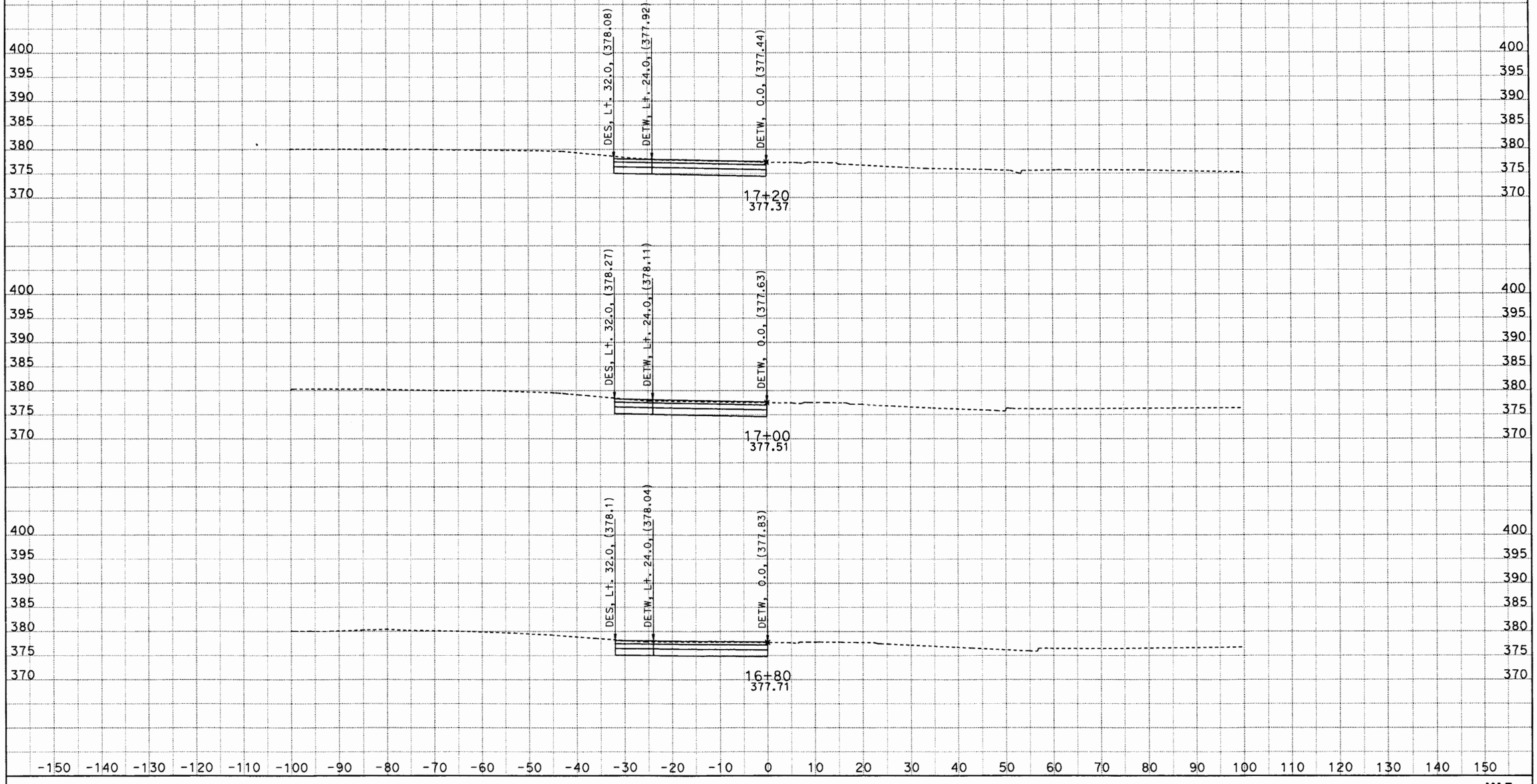

DATE: 5/28/2011
KC Project: 0817C File: D:\Caice\117081\0817C\w5desxs4.ear

SCALE: 1" = 10' Horiz.
1" = 10' Vert.

All Dimensions are US Survey Feet

W5
CROSS SECTIONS
SHEET 20 OF XXX

DESIGN STUDY ONLY

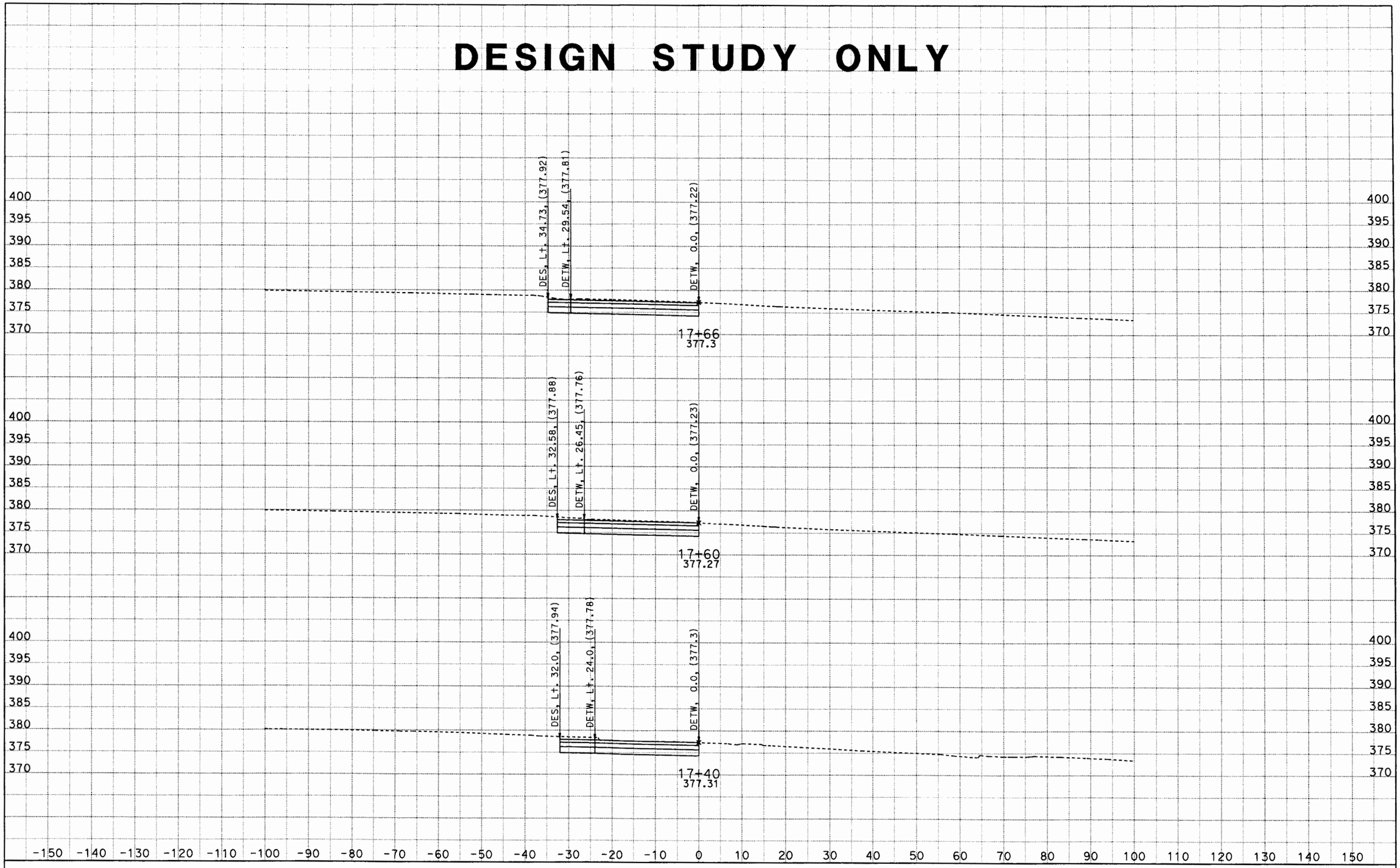

DATE: 5/28/2011
KC Project: 0817C File: D:\Caice\117081\0817C\w5desxs4.ear

SCALE: 1" = 10' Horiz.
1" = 10' Vert.

All Dimensions are US Survey Feet

W5
CROSS SECTIONS
SHEET 21 OF XXX

DESIGN STUDY ONLY

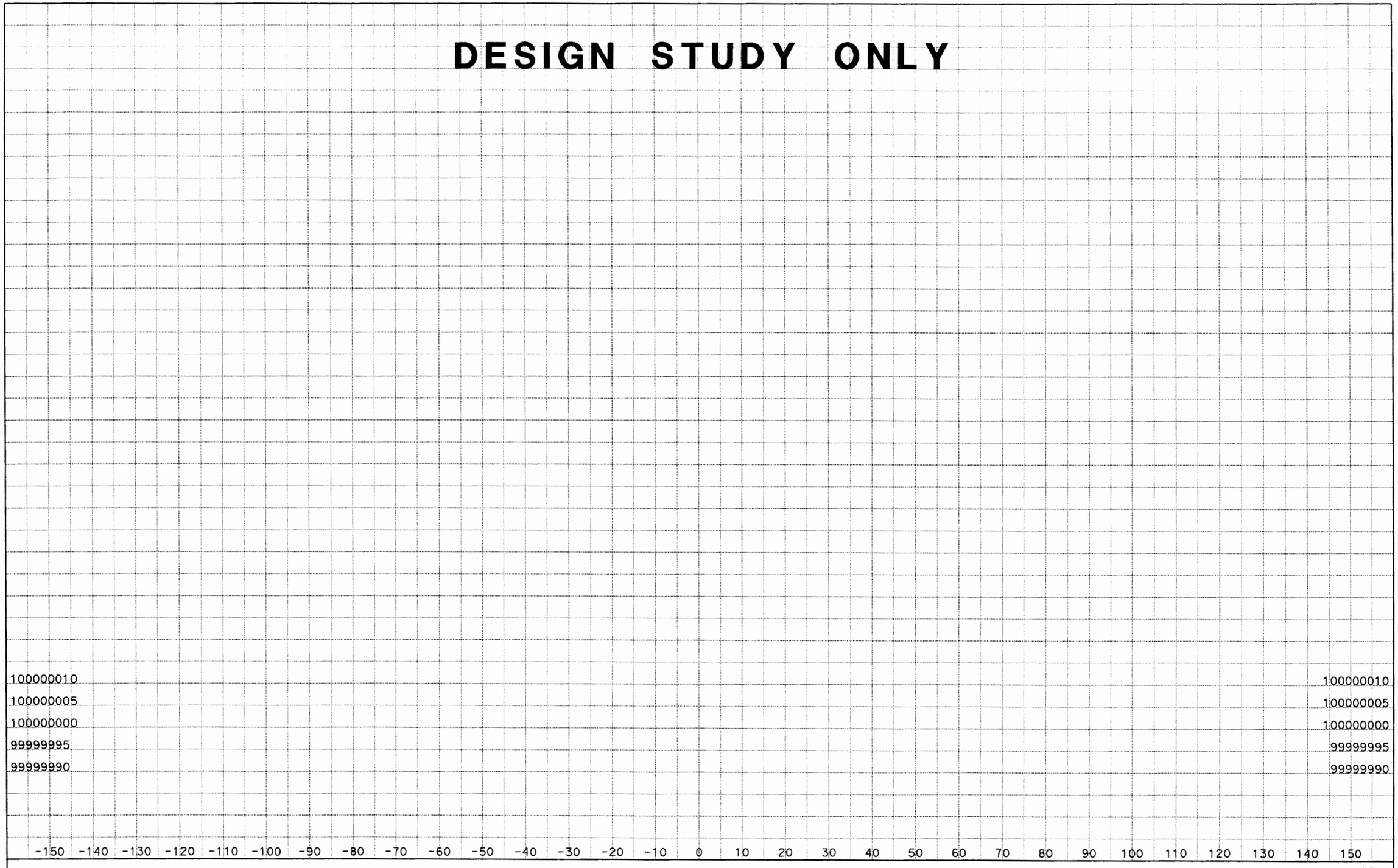

DATE: 5/28/2011
KC Project: 0817C File: D:\Caice\117081\0817C\w5desxs4.ear

SCALE: 1" = 10' Horiz.
1" = 10' Vert.

All Dimensions are US Survey Feet

W5
CROSS SECTIONS
SHEET 22 OF XXX

W-6

X-Sections

DESIGN STUDY ONLY

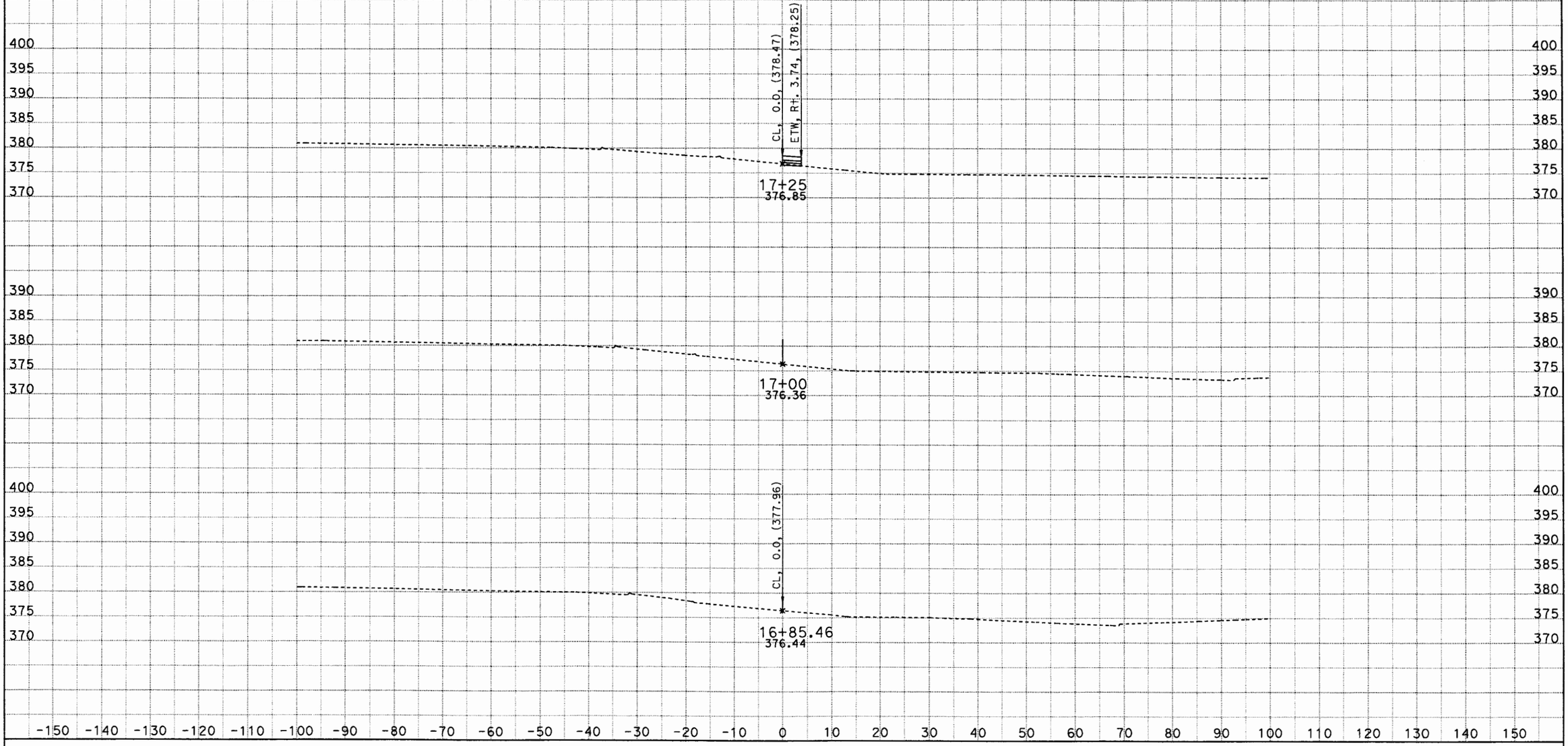

DATE: 9/22/2011
KC Project: 0817C File: D:\Caice\117081\0817C\W06\w6desxs1.ear

SCALE: 1" = 10' Horiz.
1" = 10' Vert.

All Dimensions are US Survey Feet

W6
CROSS SECTIONS
SHEET 1 OF XXX

DESIGN STUDY ONLY

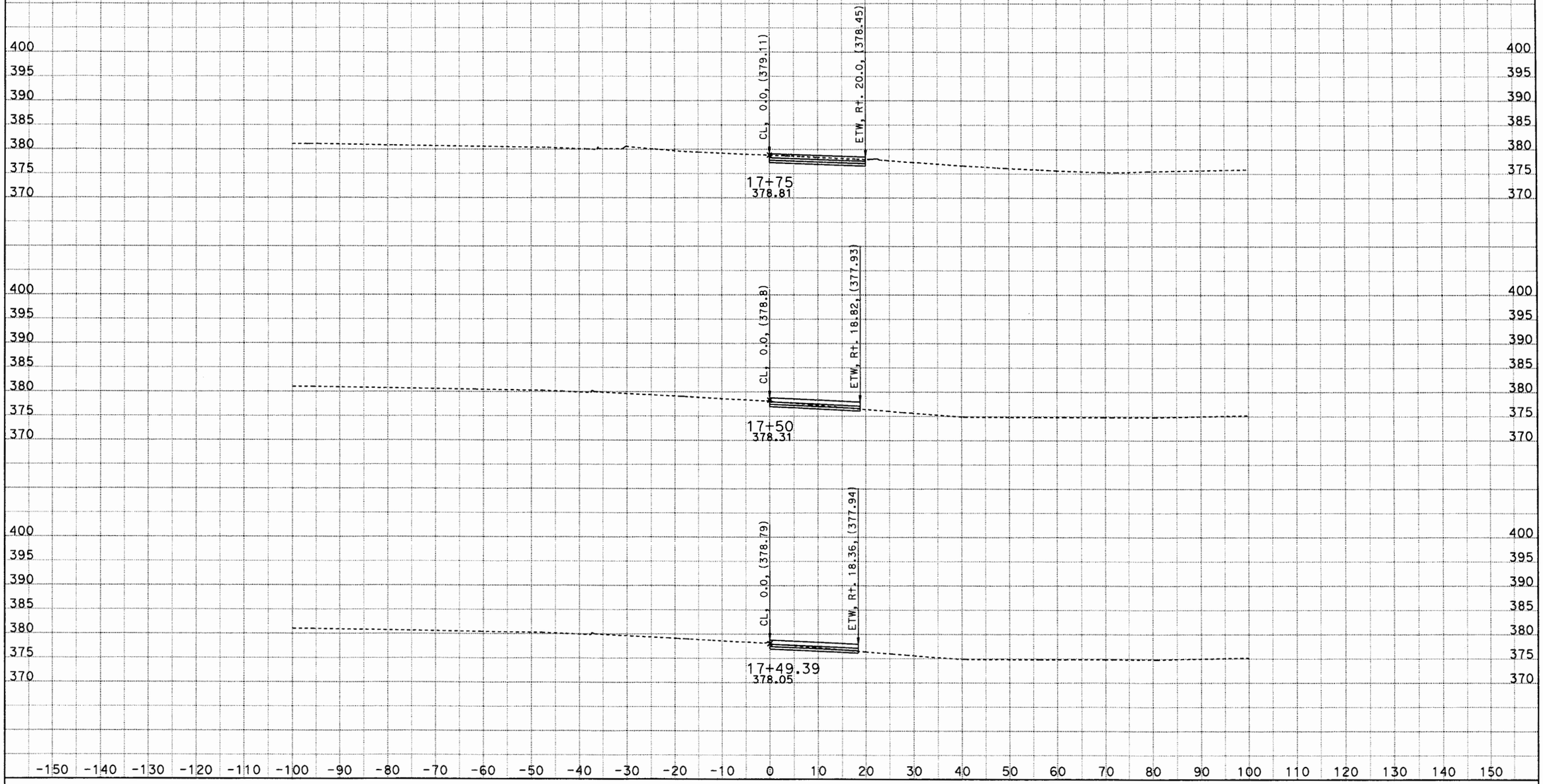

DATE: 9/22/2011
KC Project: 0817C File: D:\Caice\117081\0817C\W06\w6desxs1.ear

SCALE: 1" = 10' Horiz.
1" = 10' Vert.

All Dimensions are US Survey Feet

W6
CROSS SECTIONS
SHEET 2 OF XXX

DESIGN STUDY ONLY

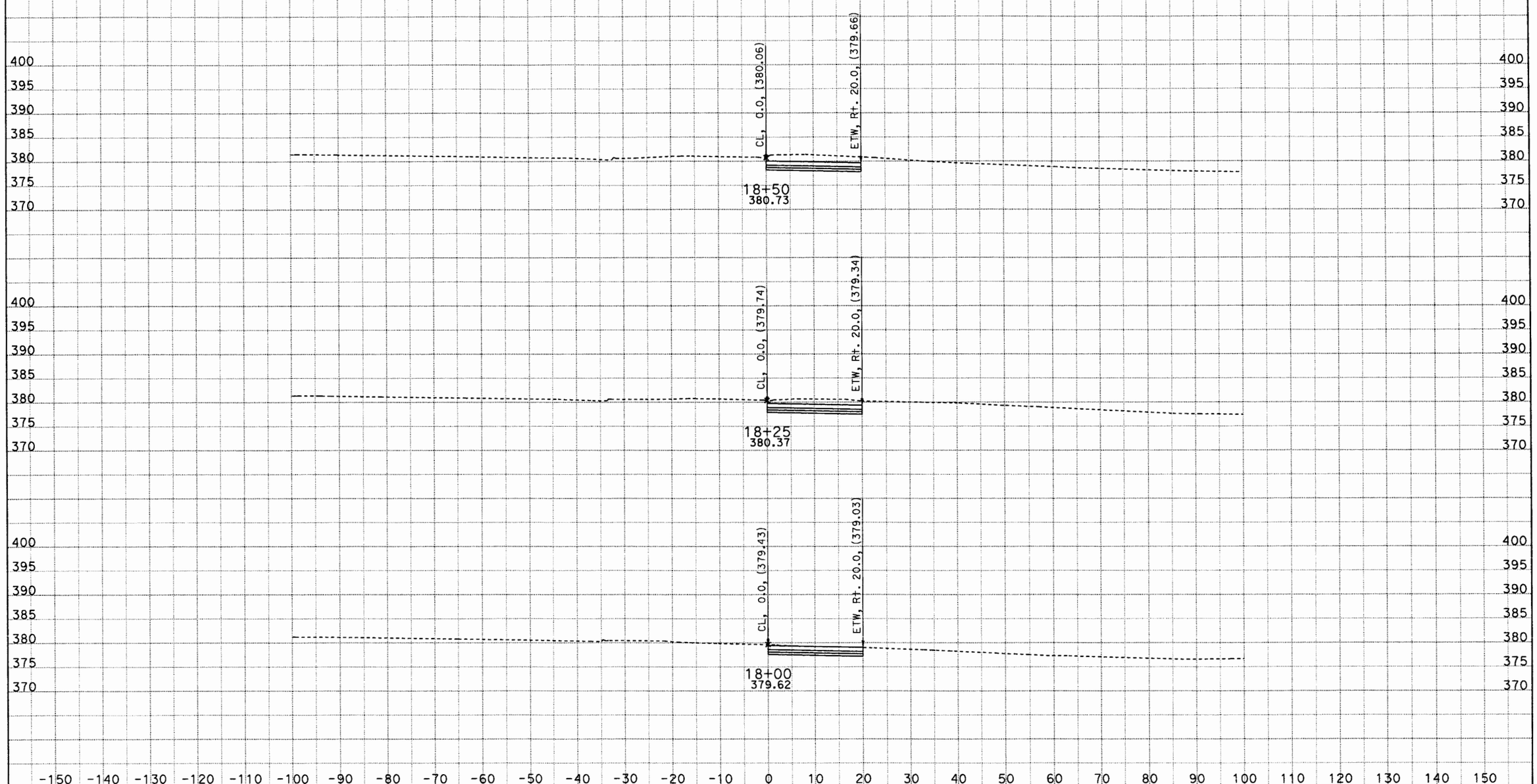

DATE: 9/22/2011

KC Project: 0817C File: D:\Caice\117081\0817C\W06\w6desxs1.ear

SCALE: 1" = 10' Horiz.
1" = 10' Vert.

All Dimensions are US Survey Feet

W6
CROSS SECTIONS
SHEET 3 OF XXX

DESIGN STUDY ONLY

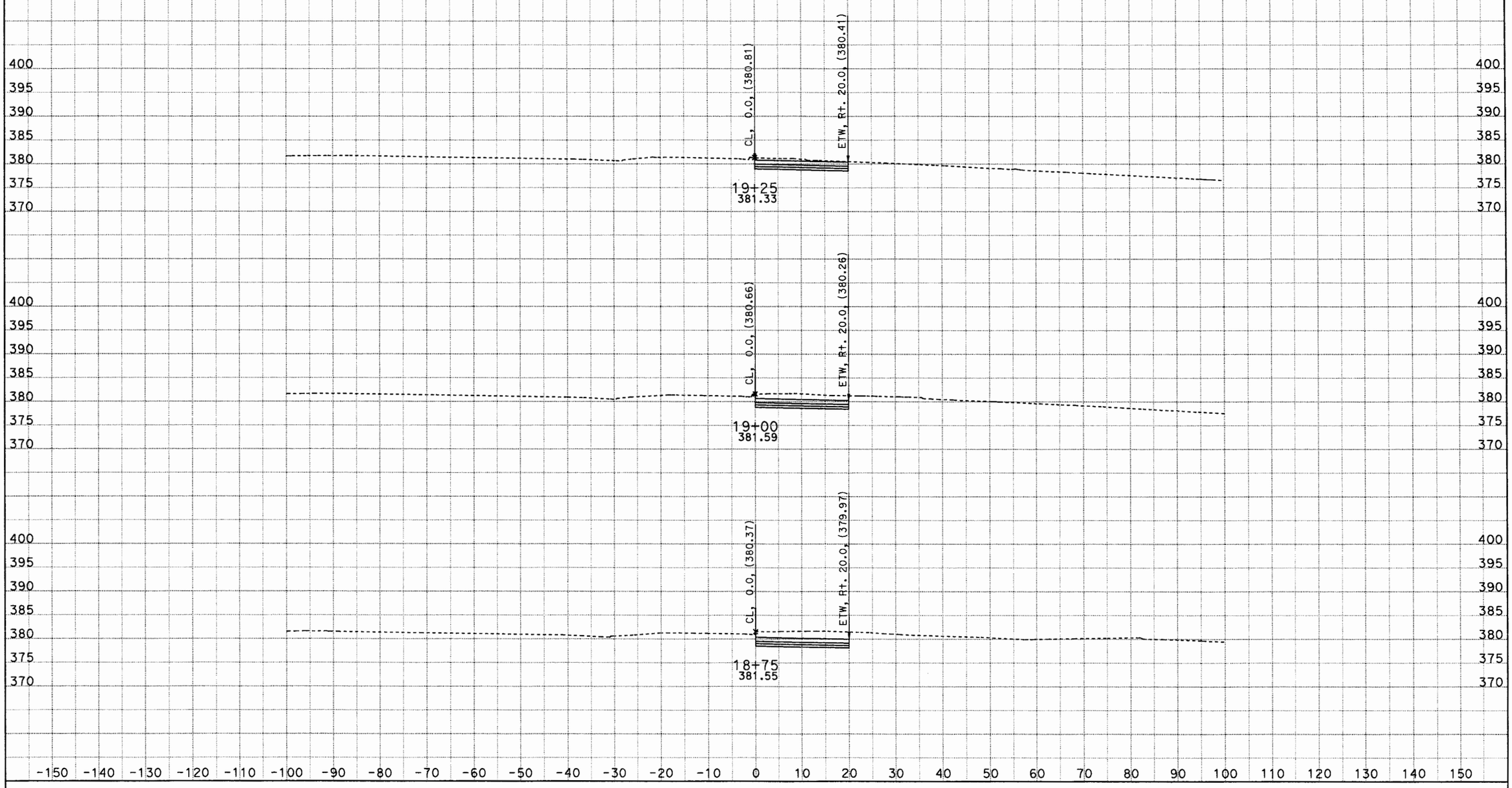

DATE: 9/22/2011

KC Project: 0817C File: D:\Caice\117081\0817C\W06\w6desxs1.ear

SCALE: 1" = 10' Horiz.
1" = 10' Vert.

All Dimensions are US Survey Feet

W6
CROSS SECTIONS
SHEET 4 OF XXX

DESIGN STUDY ONLY

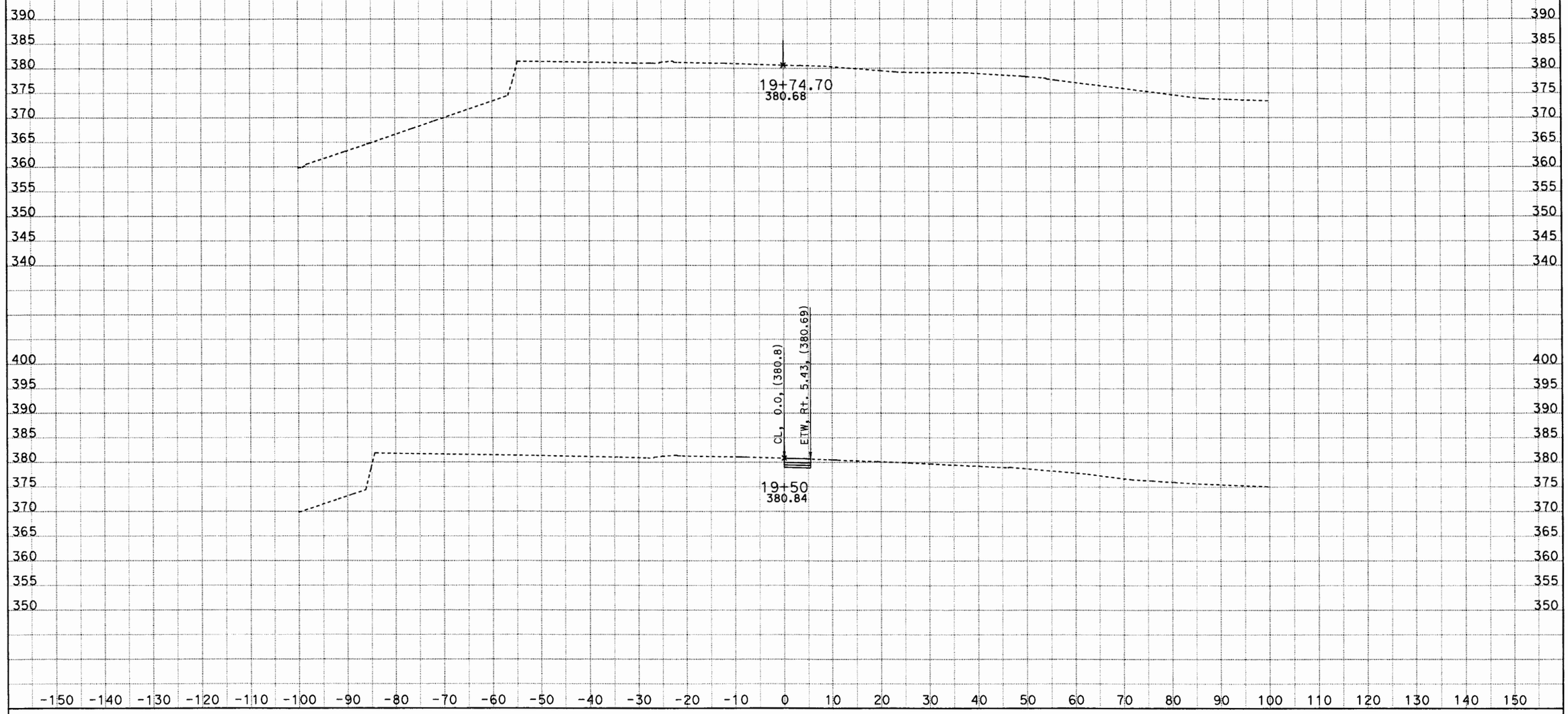

DATE: 9/22/2011
KC Project: 0817C File: D:\Caice\117081\0817C\W06\w6desxs1.ear

SCALE: 1" = 10' Horiz.
1" = 10' Vert.

All Dimensions are US Survey Feet

W6
CROSS SECTIONS
SHEET 5 OF XXX

W7 RAMP

X-Sections

DESIGN STUDY ONLY

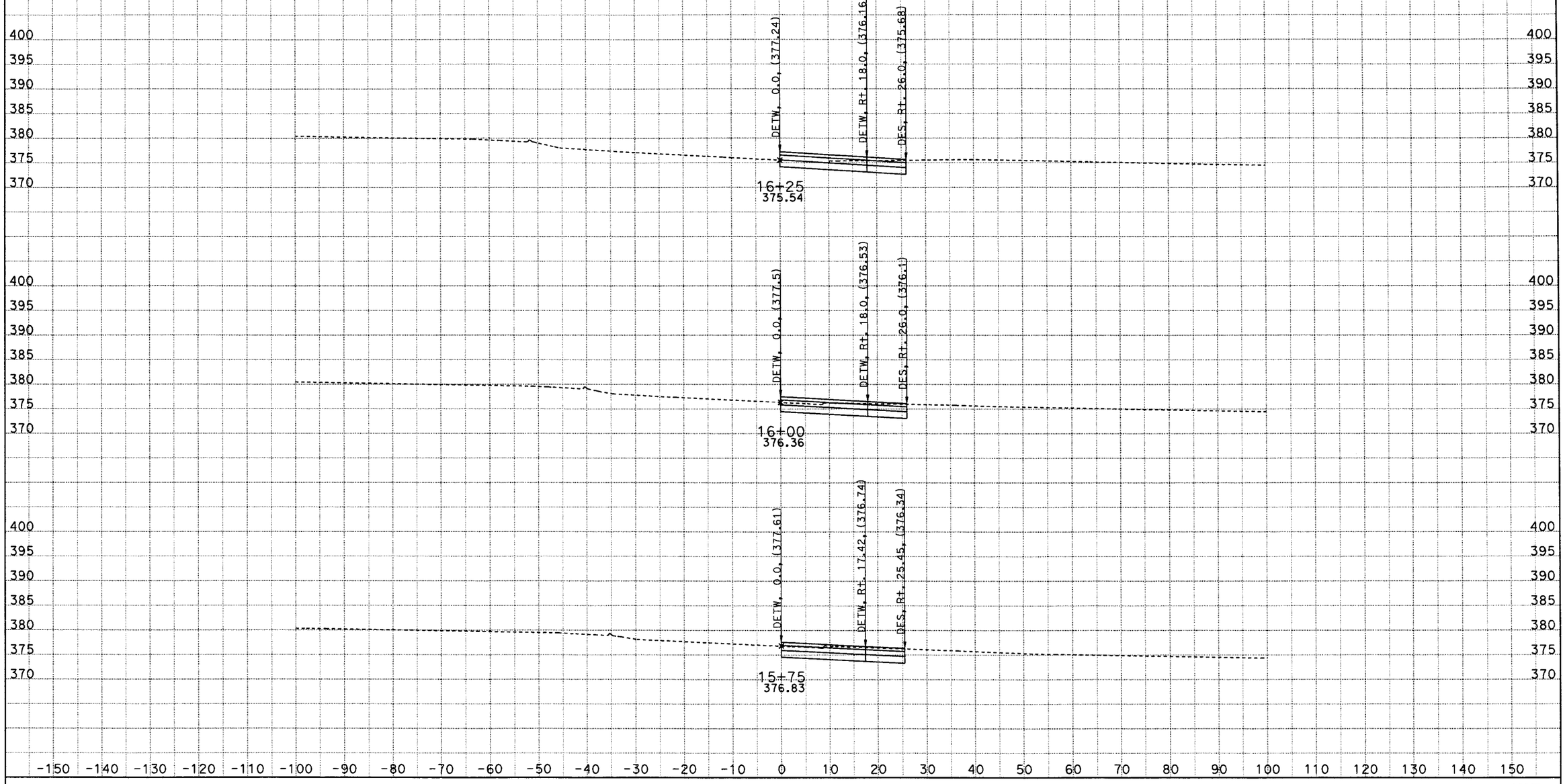

CREATED BY: JGA
DATE: 6/27/2012
KC Project: 0817C File: D:\Caice\117081\0817C\w7desxs.ear

CONTRACT: 07-1170U1
DIST/CO/RTE/PM: 07-LA-10
PROJECT ID: HOV LANE

SCALE: 1" = 10' Horiz.
1" = 10' Vert.

All Dimensions are US Survey Feet

W7
CROSS SECTIONS
SHEET 1 OF XXX

DESIGN STUDY ONLY

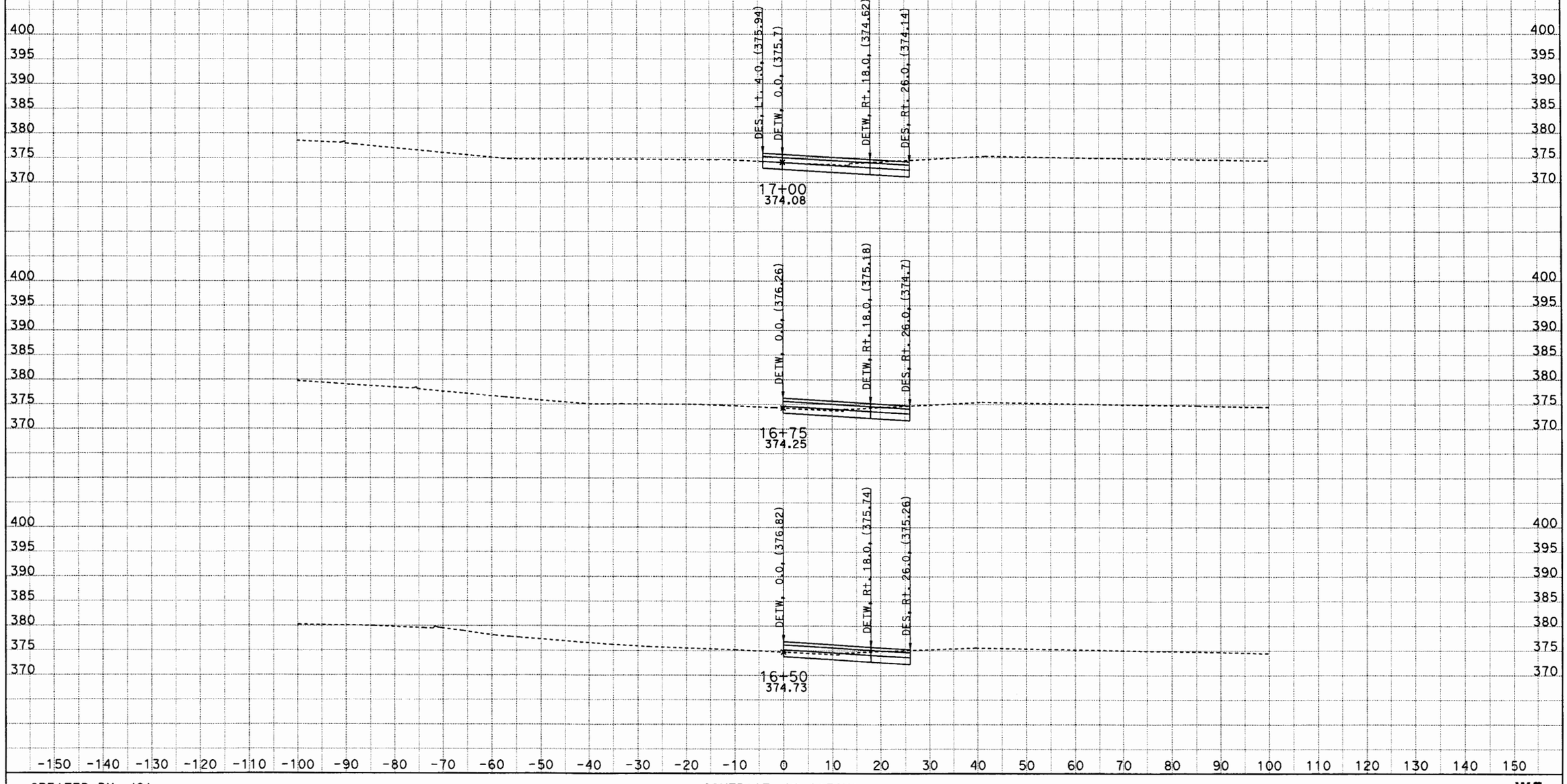

CREATED BY: JGA
DATE: 6/27/2012
KC Project: 0817C File: D:\Caice\117081\0817C\w7desxs.ear

CONTRACT: 07-1170U1
DIST/CO/RTE/PM: 07-LA-10
PROJECT ID: HOV LANE

SCALE: 1" = 10' Horiz.
1" = 10' Vert.
All Dimensions are US Survey Feet

W7
CROSS SECTIONS
SHEET 2 OF XXX

DESIGN STUDY ONLY

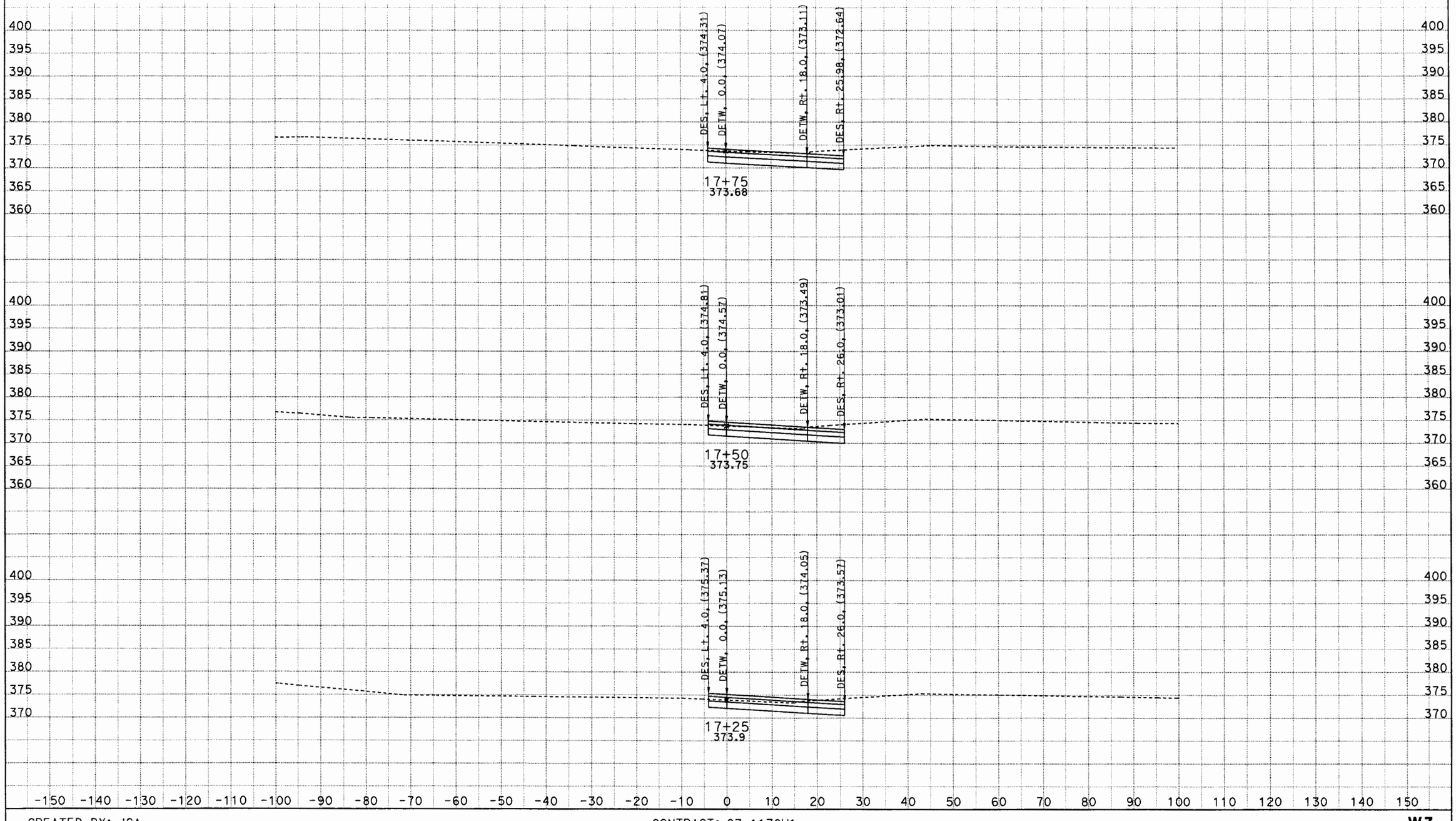

CREATED BY: JGA
DATE: 6/27/2012
KC Project: 0817C
File: D:\Caice\117081\0817C\w7desxs.ear

CONTRACT: 07-1170U1
DIST/CO/RTE/PM: 07-LA-10
PROJECT ID: HOV LANE

SCALE: 1" = 10' Horiz.
1" = 10' Vert.

All Dimensions are US Survey Feet

W7
CROSS SECTIONS
SHEET 3 OF XXX

DESIGN STUDY ONLY

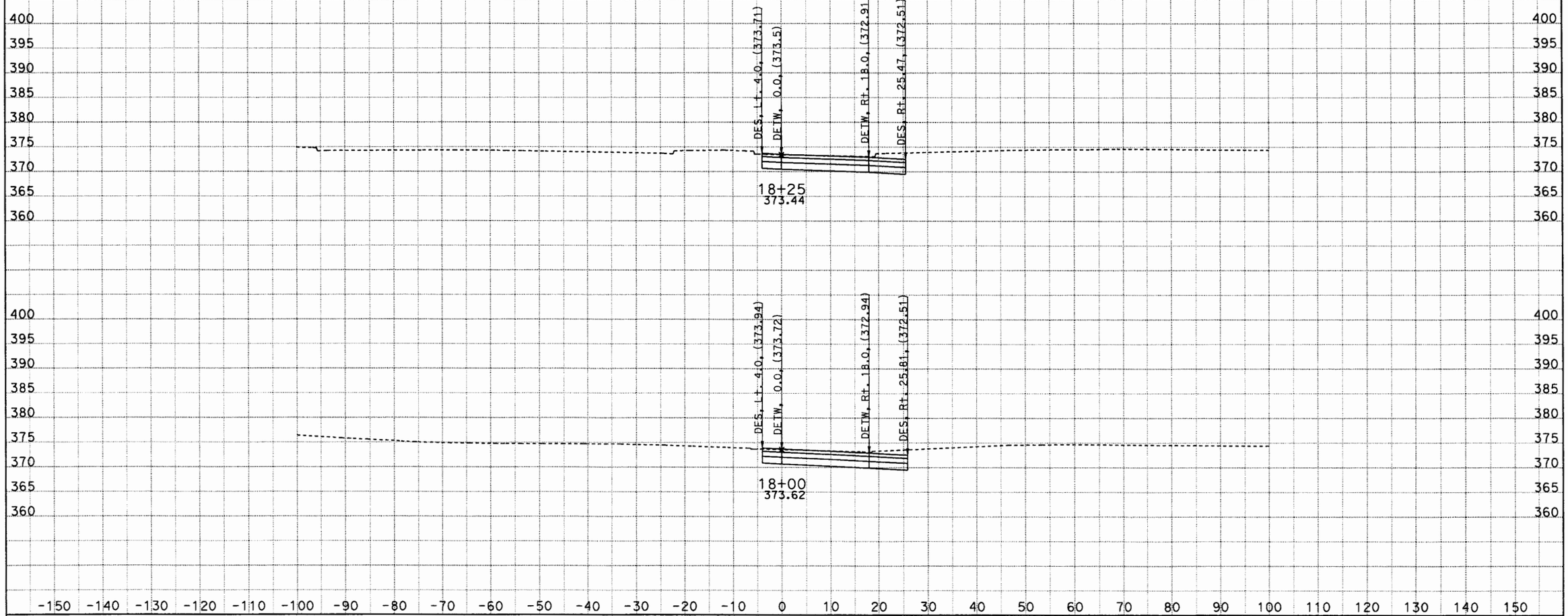

CREATED BY: JGA
DATE: 6/27/2012
KC Project: 0817C File: D:\Caice\117081\0817C\w7desxs.ear

CONTRACT: 07-1170U1
DIST/CO/RTE/PM: 07-LA-10
PROJECT ID: HOV LANE

SCALE: 1" = 10' Horiz.
1" = 10' Vert.

All Dimensions are US Survey Feet

W7
CROSS SECTIONS
SHEET 4 OF XXX

DESIGN STUDY ONLY

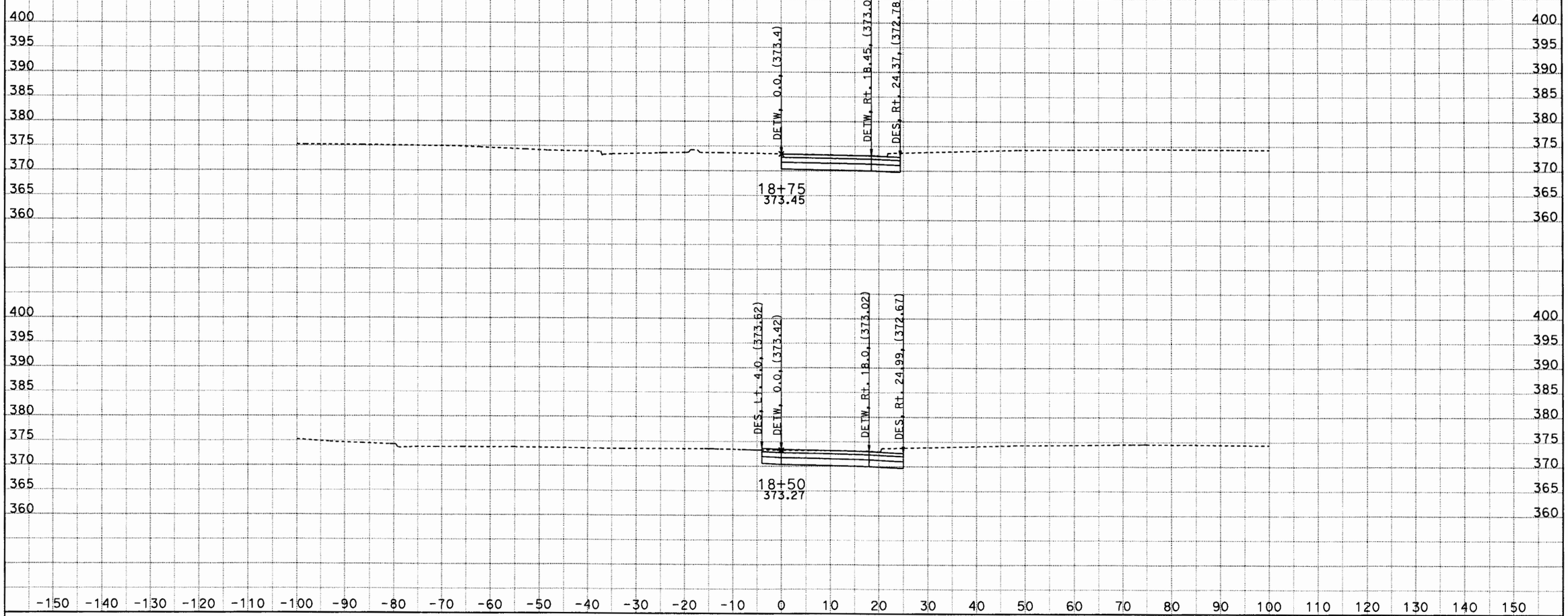

CREATED BY: JGA
DATE: 6/27/2012
KC Project: 0817C
File: D:\Caice\117081\0817C\w7desxs.ear

CONTRACT: 07-1170U1
DIST/CO/RTE/PM: 07-LA-10
PROJECT ID: HOV LANE

SCALE: 1" = 10' Horiz.
1" = 10' Vert.

All Dimensions are US Survey Feet

W7
CROSS SECTIONS
SHEET 5 OF XXX

DESIGN STUDY ONLY

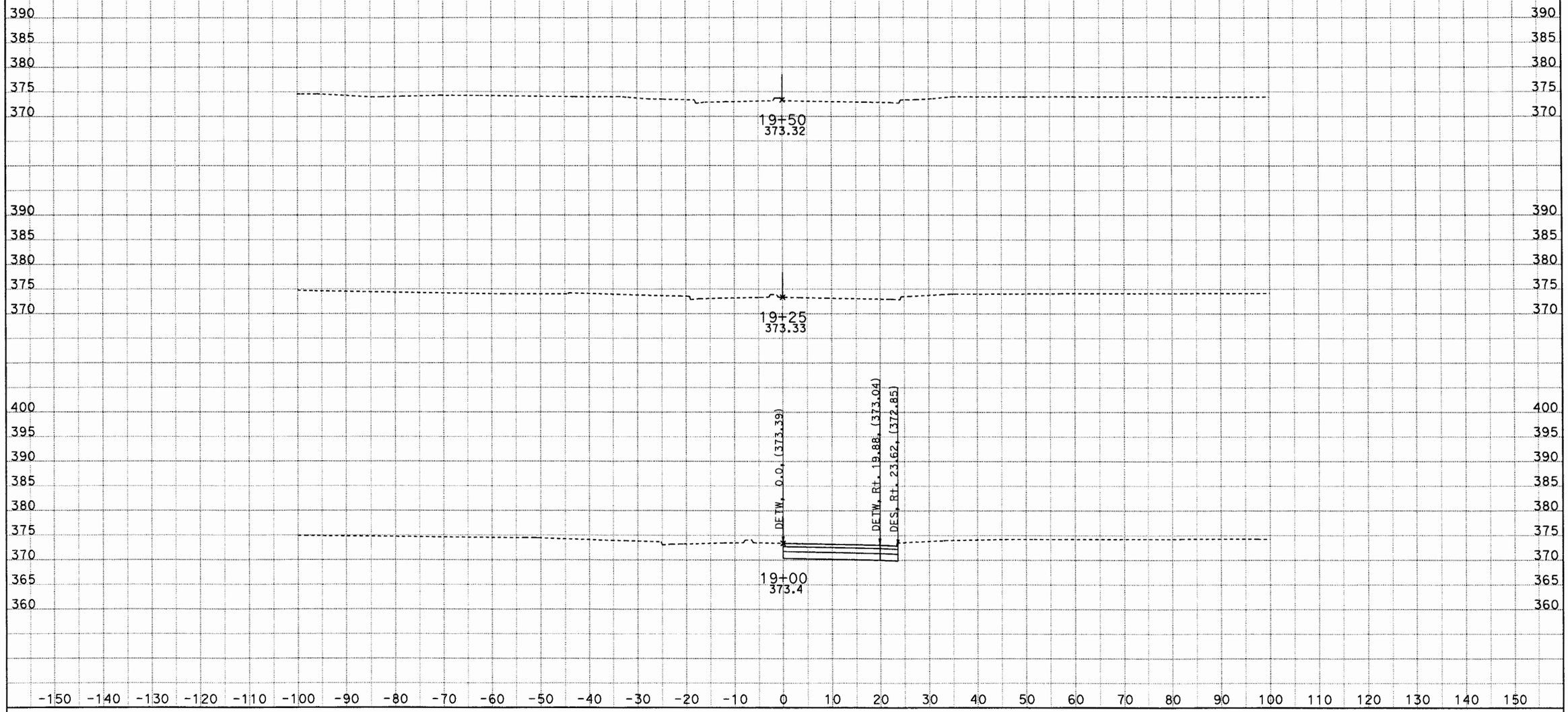

CREATED BY: JGA
DATE: 6/27/2012
KC Project: 0817C File: D:\Caice\117081\0817C\w7desxs.ear

CONTRACT: 07-1170U1
DIST/CO/RTE/PM: 07-LA-10
PROJECT ID: HOV LANE

SCALE: 1" = 10' Horiz.
1" = 10' Vert.

All Dimensions are US Survey Feet

W7
CROSS SECTIONS
SHEET 6 OF XXX

DESIGN STUDY ONLY

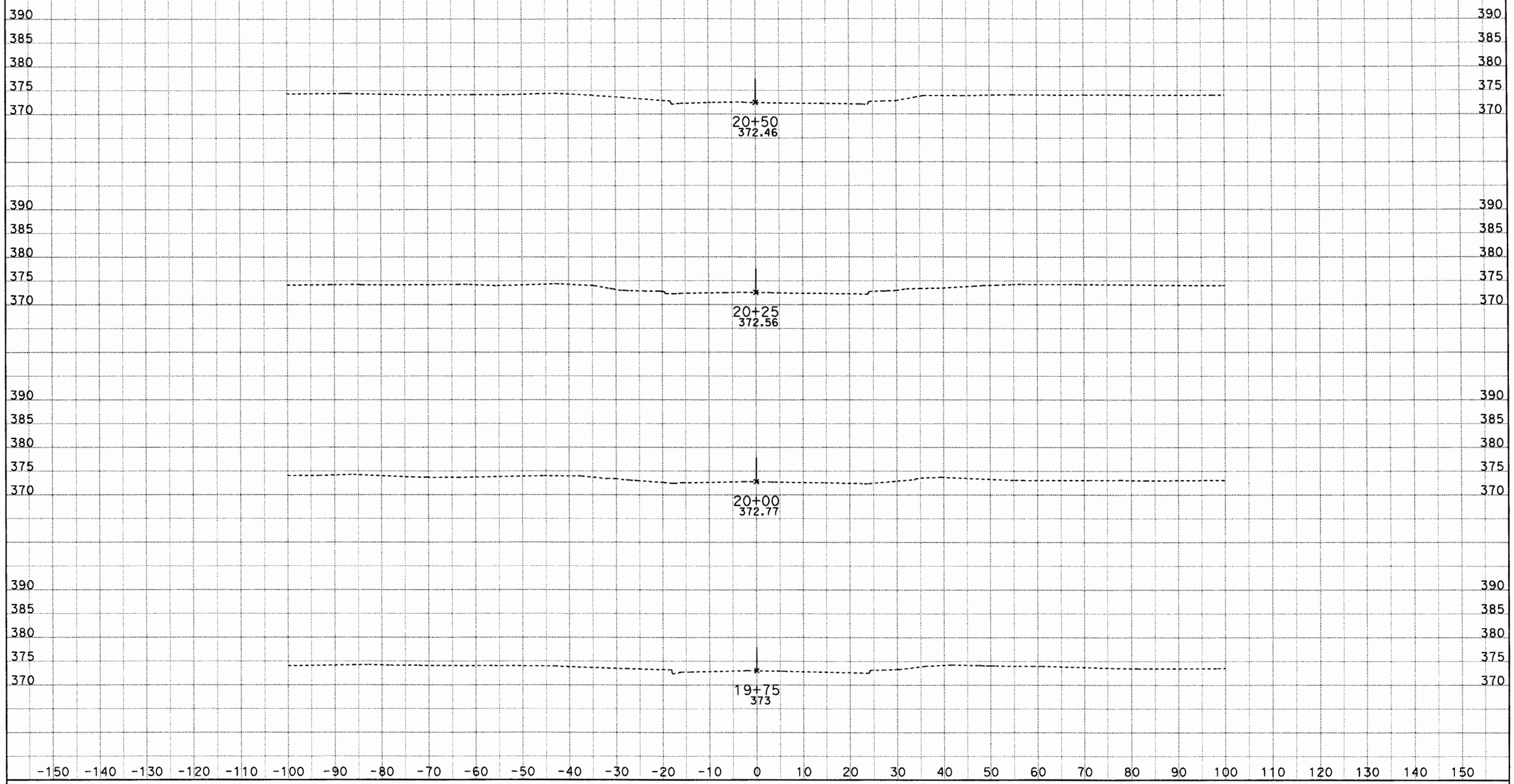

CREATED BY: JGA
DATE: 6/27/2012
KC Project: 0817C
File: D:\Caice\117081\0817C\w7desxs.ear

CONTRACT: 07-1170U1
DIST/CO/RTE/PM: 07-LA-10
PROJECT ID: HOV LANE

SCALE: 1" = 10' Horiz.
1" = 10' Vert.

All Dimensions are US Survey Feet

W7
CROSS SECTIONS
SHEET 7 OF XXX

DESIGN STUDY ONLY

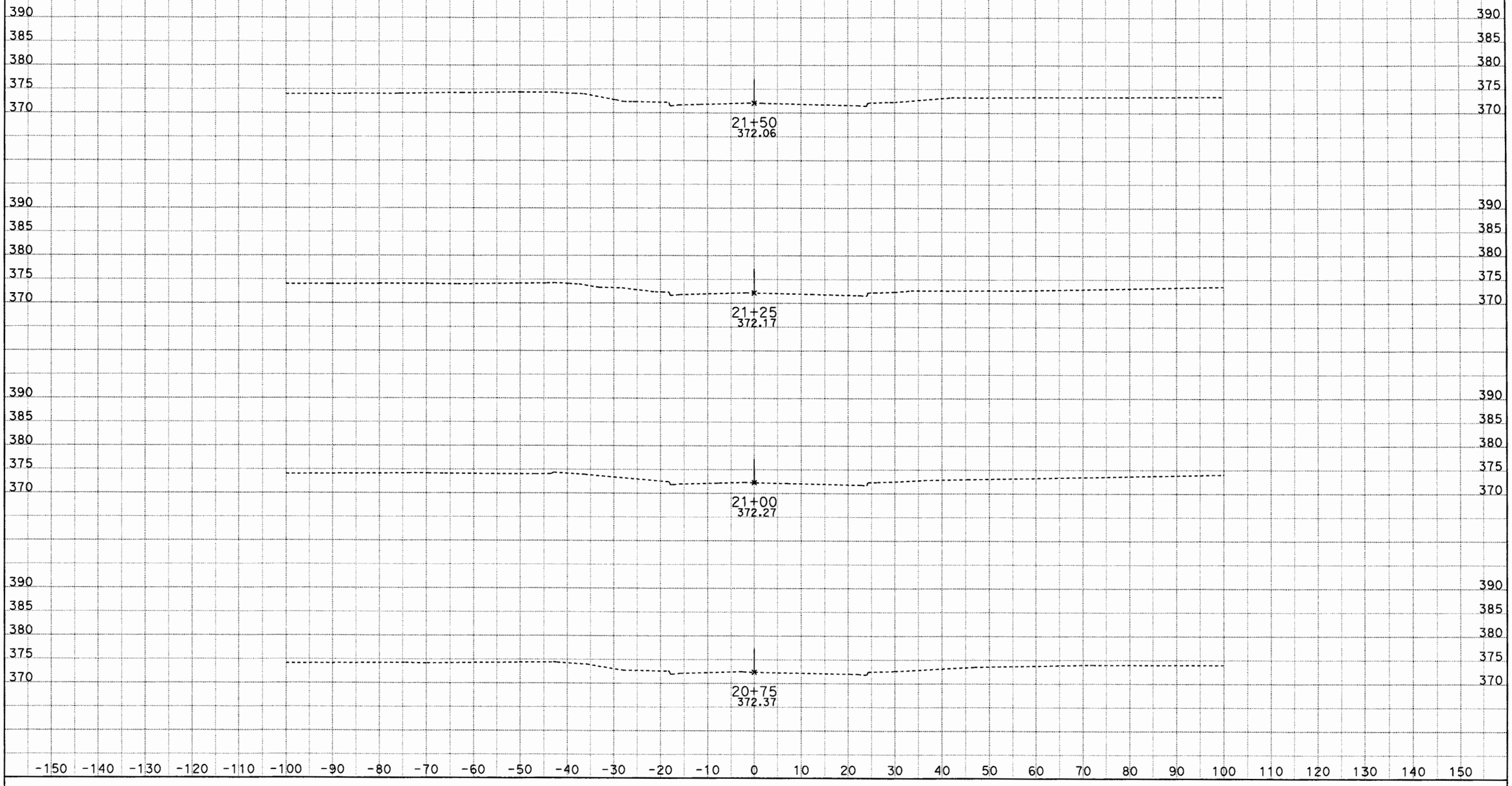

CREATED BY: JGA
DATE: 6/27/2012
KC Project: 0817C File: D:\Caice\117081\0817C\w7desxs.ear

CONTRACT: 07-1170U1
DIST/CO/RTE/PM: 07-LA-10
PROJECT ID: HOV LANE

SCALE: 1" = 10' Horiz.
1" = 10' Vert.
All Dimensions are US Survey Feet

W7
CROSS SECTIONS
SHEET 8 OF XXX

DESIGN STUDY ONLY

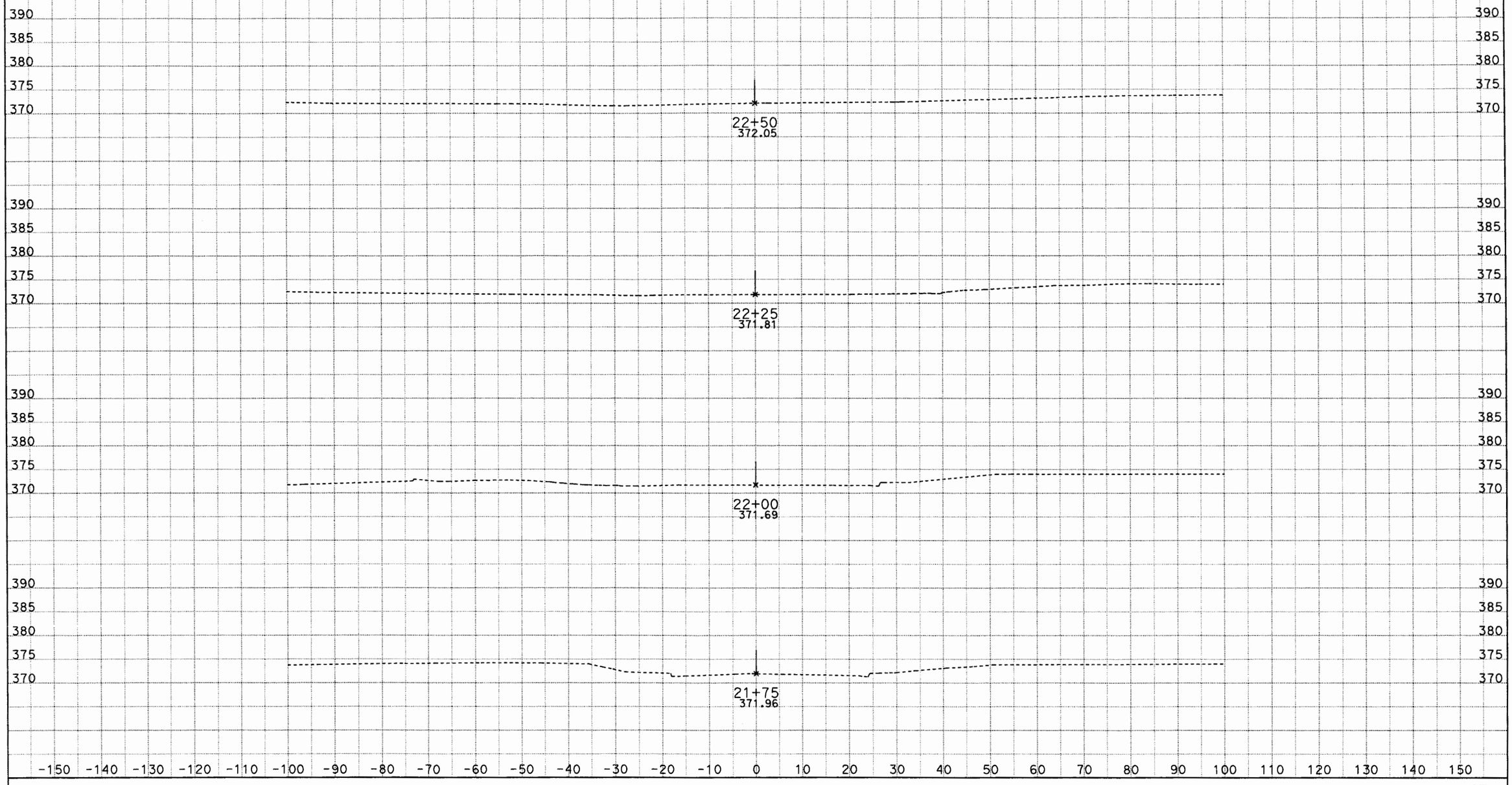

CREATED BY: JGA
DATE: 6/27/2012
KC Project: 0817C File: D:\Caice\117081\0817C\w7desxs.ear

CONTRACT: 07-1170U1
DIST/CO/RTE/PM: 07-LA-10
PROJECT ID: HOV LANE

SCALE: 1" = 10' Horiz.
1" = 10' Vert.

All Dimensions are US Survey Feet

W7
CROSS SECTIONS
SHEET 9 OF XXX

DESIGN STUDY ONLY

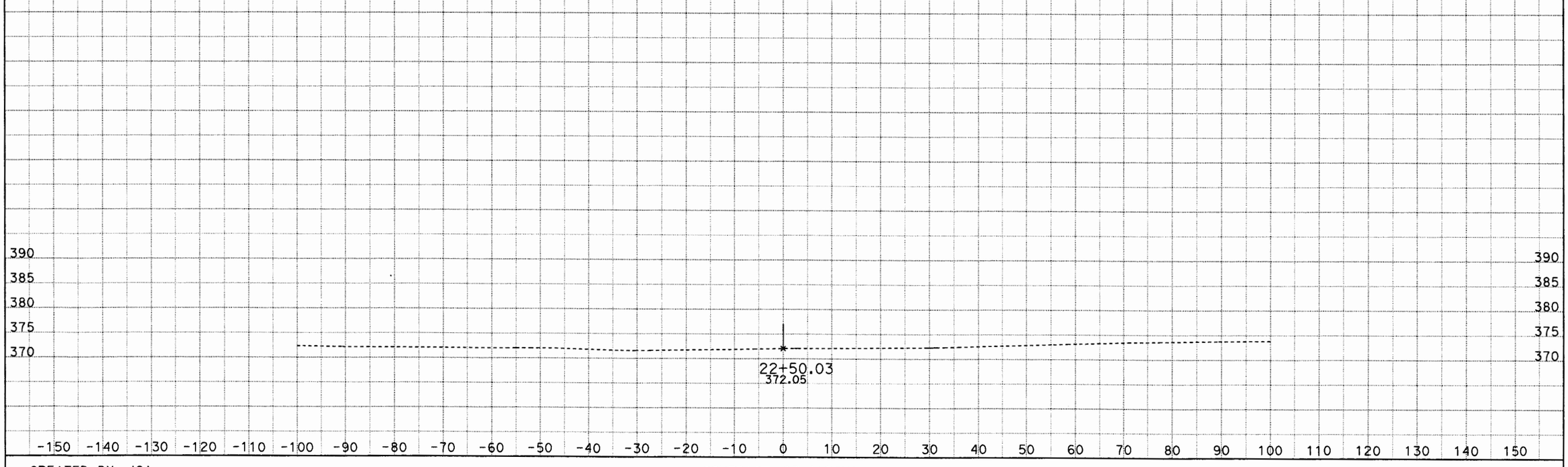

CREATED BY: JGA
DATE: 6/27/2012
KC Project: 0817C
File: D:\Caice\117081\0817C\w7desxs.ear

CONTRACT: 07-1170U1
DIST/CO/RTE/PM: 07-LA-10
PROJECT ID: HOV LANE

SCALE: 1" = 10' Horiz.
1" = 10' Vert.
All Dimensions are US Survey Feet

W7
CROSS SECTIONS
SHEET 10 OF XXX

S1 RAMP

DESIGN STUDY ONLY

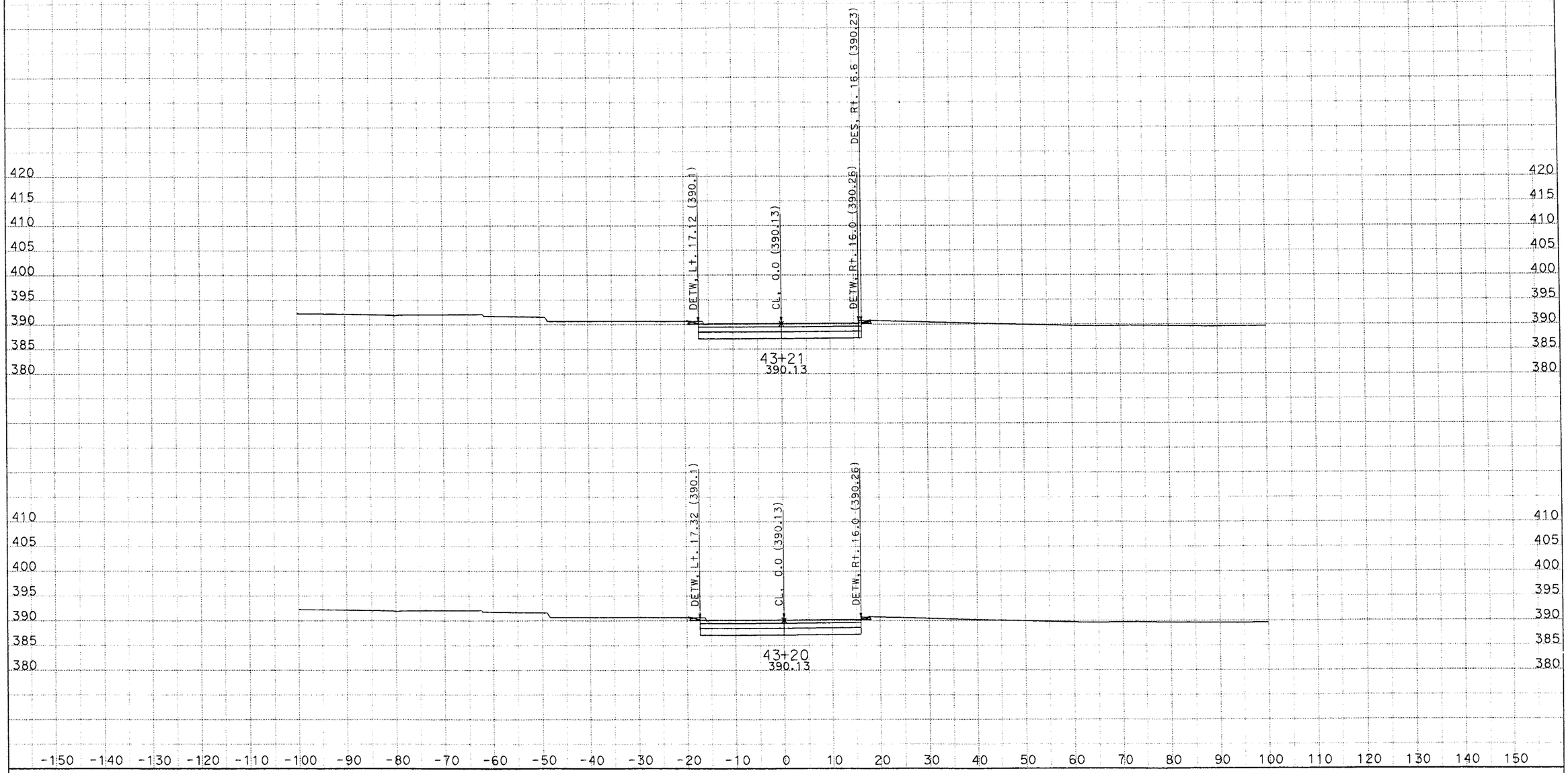

DATE: 6/20/2012

KC Project: 0817B File: D:\Caice\project07B\sunsetrampdesignxsection1.ear

CONTRACT: 1170U1

DIST/CO/RTE/PM: 07/LA/10/33.2-37.2

SCALE: 1" = 10' Horiz.
1" = 10' Vert.

All Dimensions are US Survey Feet

S1

CROSS SECTIONS

SHEET 1 OF XXX

DESIGN STUDY ONLY

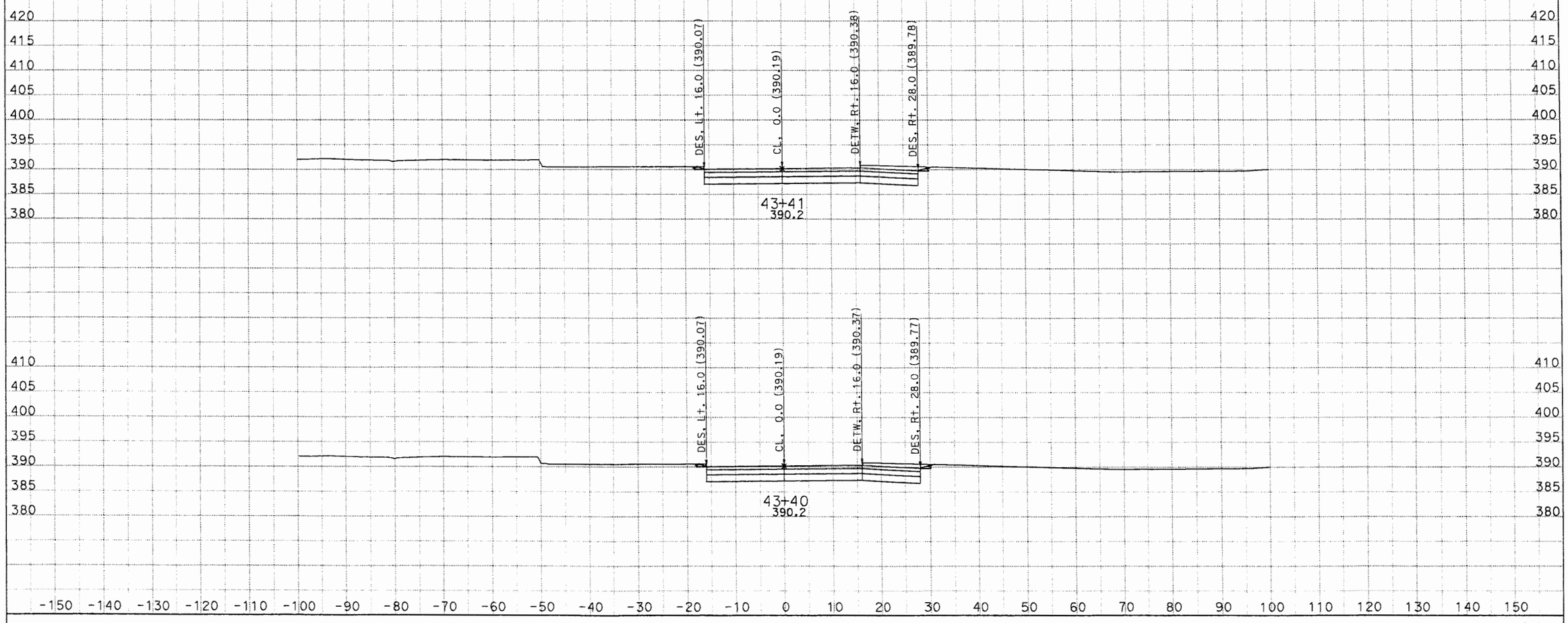

DATE: 6/20/2012

KC Project: 0817B

File: D:\Caice\projectQ7B\sunsetrampdesignxsection1.ear

CONTRACT: 1170U1

DIST/CO/RTE/PM: 07/LA/10/33.2-37.2

SCALE: 1" = 10' Horiz.
1" = 10' Vert.

All Dimensions are US Survey Feet

S1

CROSS SECTIONS

SHEET 12 OF XXX

DESIGN STUDY ONLY

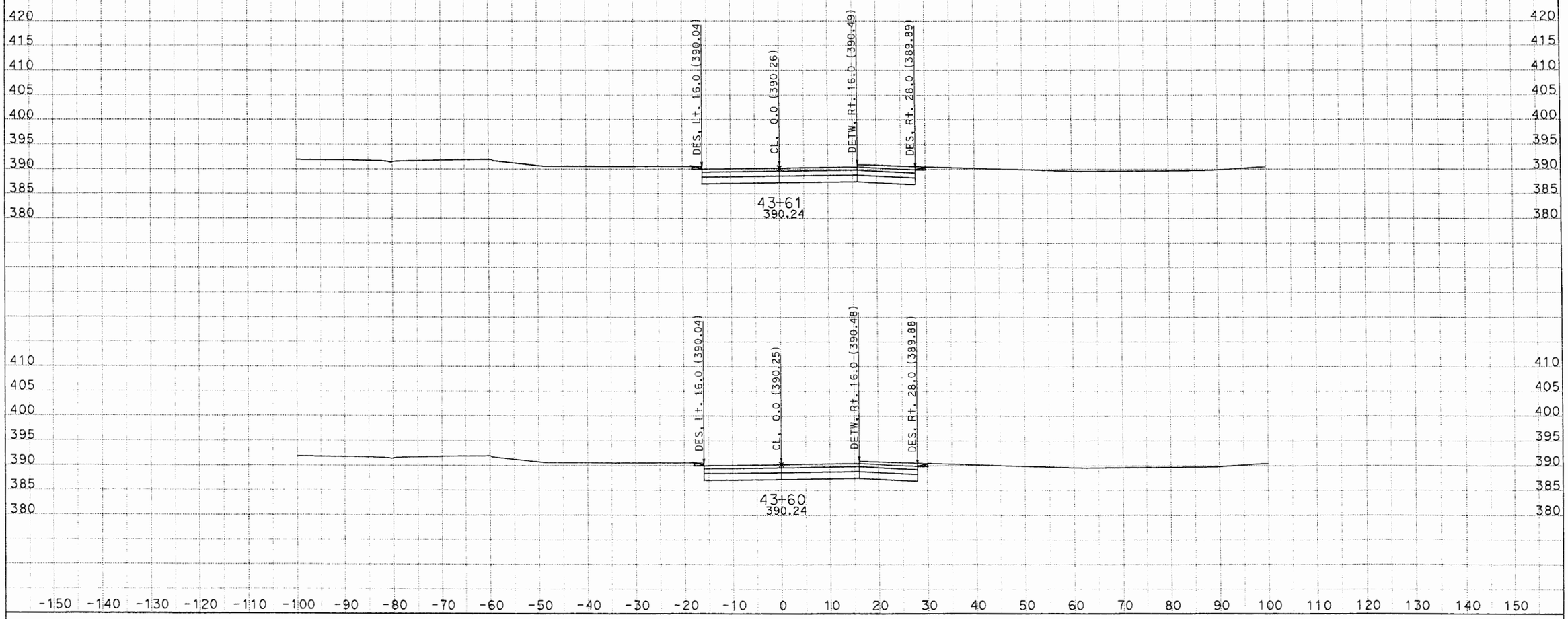

DATE: 6/20/2012
KC Project: 0817B
File: D:\Caice\projectQ7B\sunsetrampdesignxsection1.ear

CONTRACT: 1170U1
DIST/CO/RTE/PM: 07/LA/10/33.2-37.2

SCALE: 1" = 10' Horiz.
1" = 10' Vert.

All Dimensions are US Survey Feet

S1
CROSS SECTIONS
SHEET 22 OF XXX

DESIGN STUDY ONLY

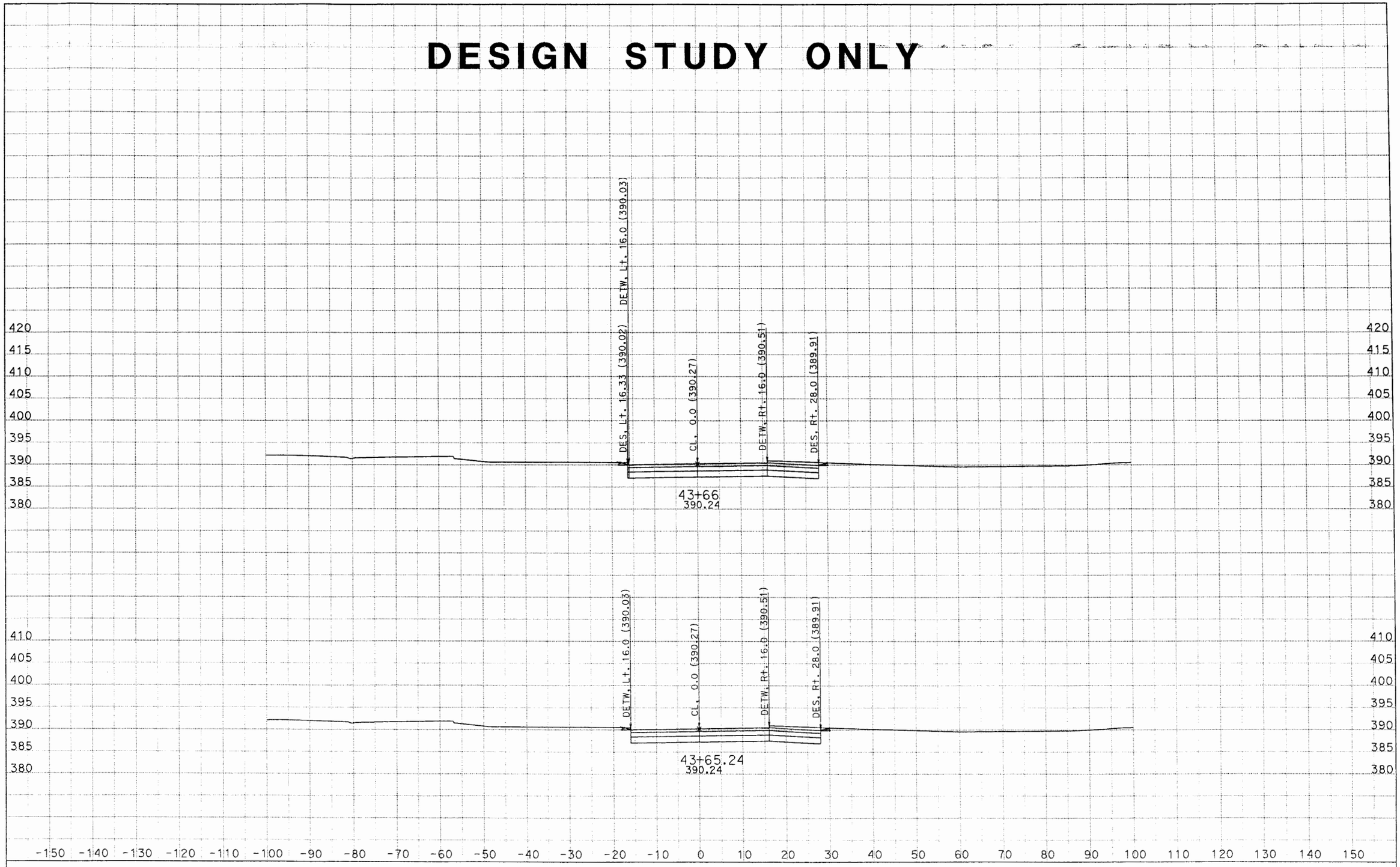

DATE: 6/20/2012
KC Project: 0817B File: D:\Caice\project07B\sunsetrampdesignxsection1.ear

CONTRACT: 1170U1
DIST/CO/RTE/PM: 07/LA/10/33.2-37.2

SCALE: 1" = 10' Horiz.
1" = 10' Vert.

All Dimensions are US Survey Feet

S1
CROSS SECTIONS
SHEET 25 OF XXX

DESIGN STUDY ONLY

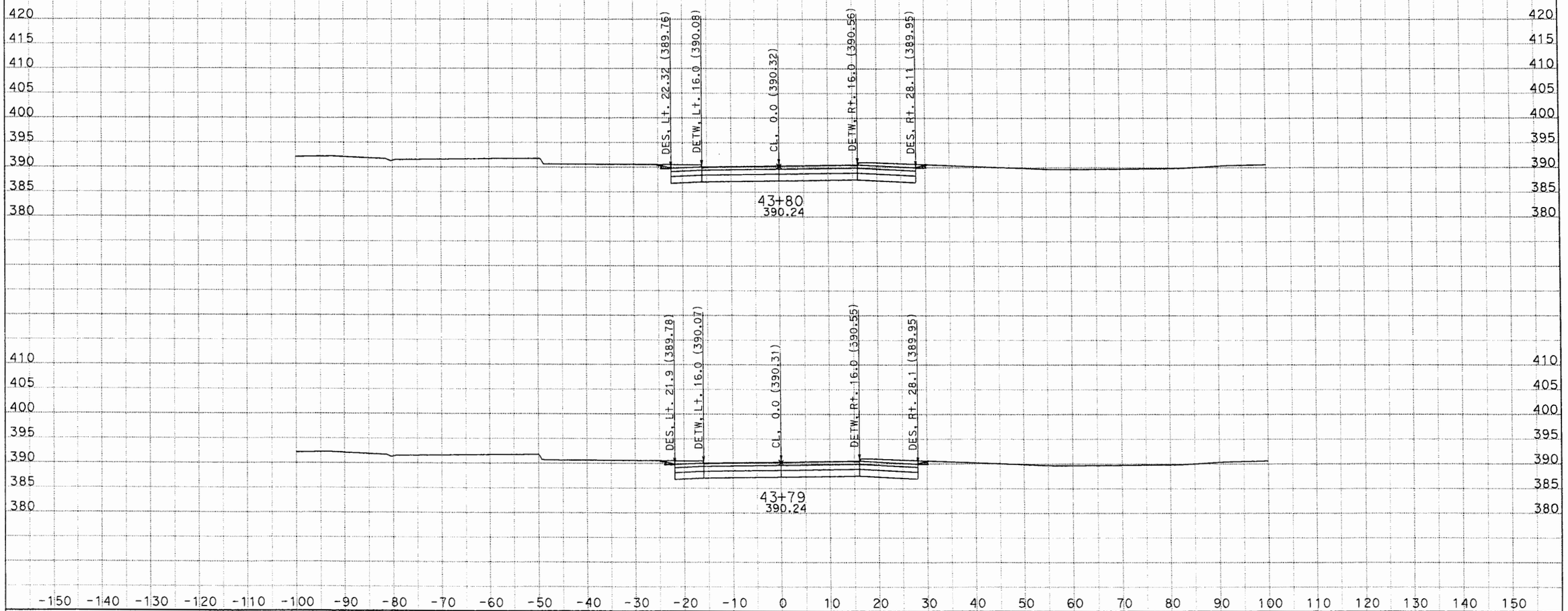

DATE: 6/20/2012
KC Project: 0817B
File: D:\Caice\project07B\sunsetrampdesignxsection1.ear

CONTRACT: 1170U1
DIST/CO/RTE/PM: 07/LA/10/33.2-37.2

SCALE: 1" = 10' Horiz.
1" = 10' Vert.

All Dimensions are US Survey Feet

S1
CROSS SECTIONS
SHEET 34 OF XXX

DESIGN STUDY ONLY

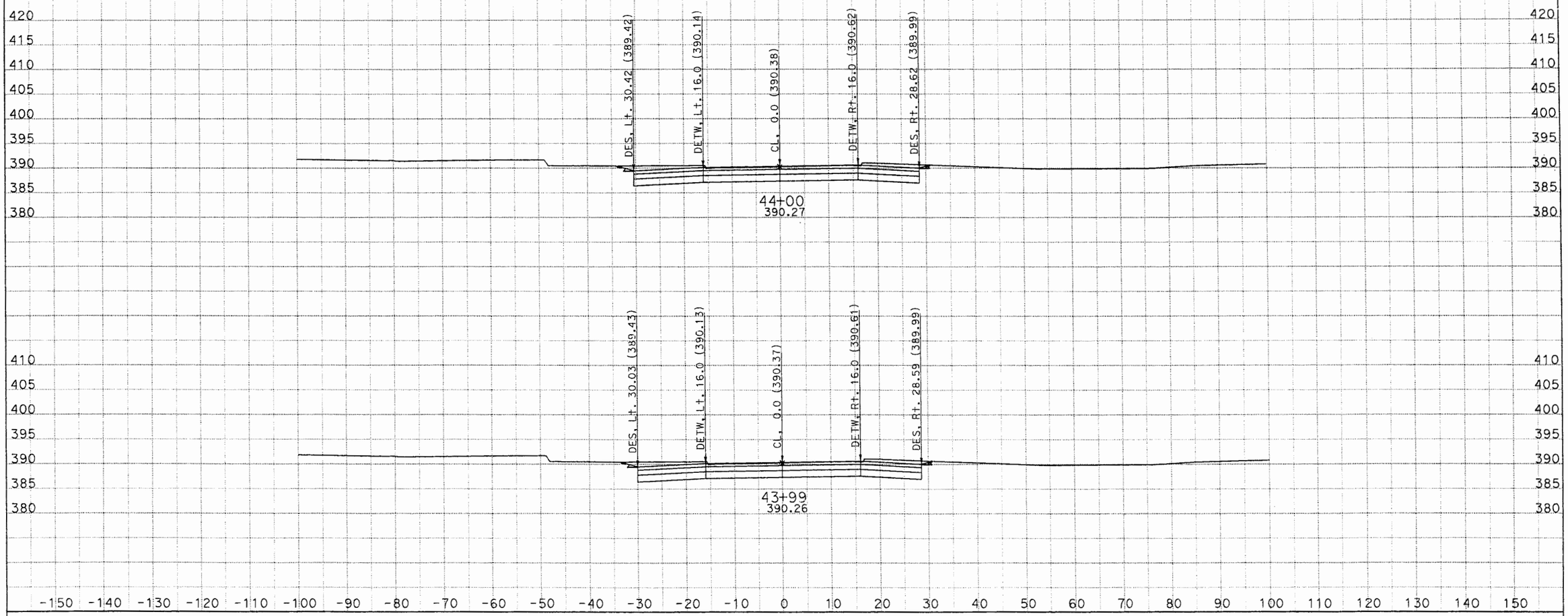

CONTRACT: 1170U1

DIST/CO/RTE/PM: 07/LA/10/33.2-37.2

DATE: 6/20/2012

KC Project: 0817B File: D:\Caice\project07B\sunsetrampdesignxsection1.ear

SCALE: 1" = 10' Horiz.
1" = 10' Vert.

All Dimensions are US Survey Feet

S1

CROSS SECTIONS

SHEET 44 OF XXX

DESIGN STUDY ONLY

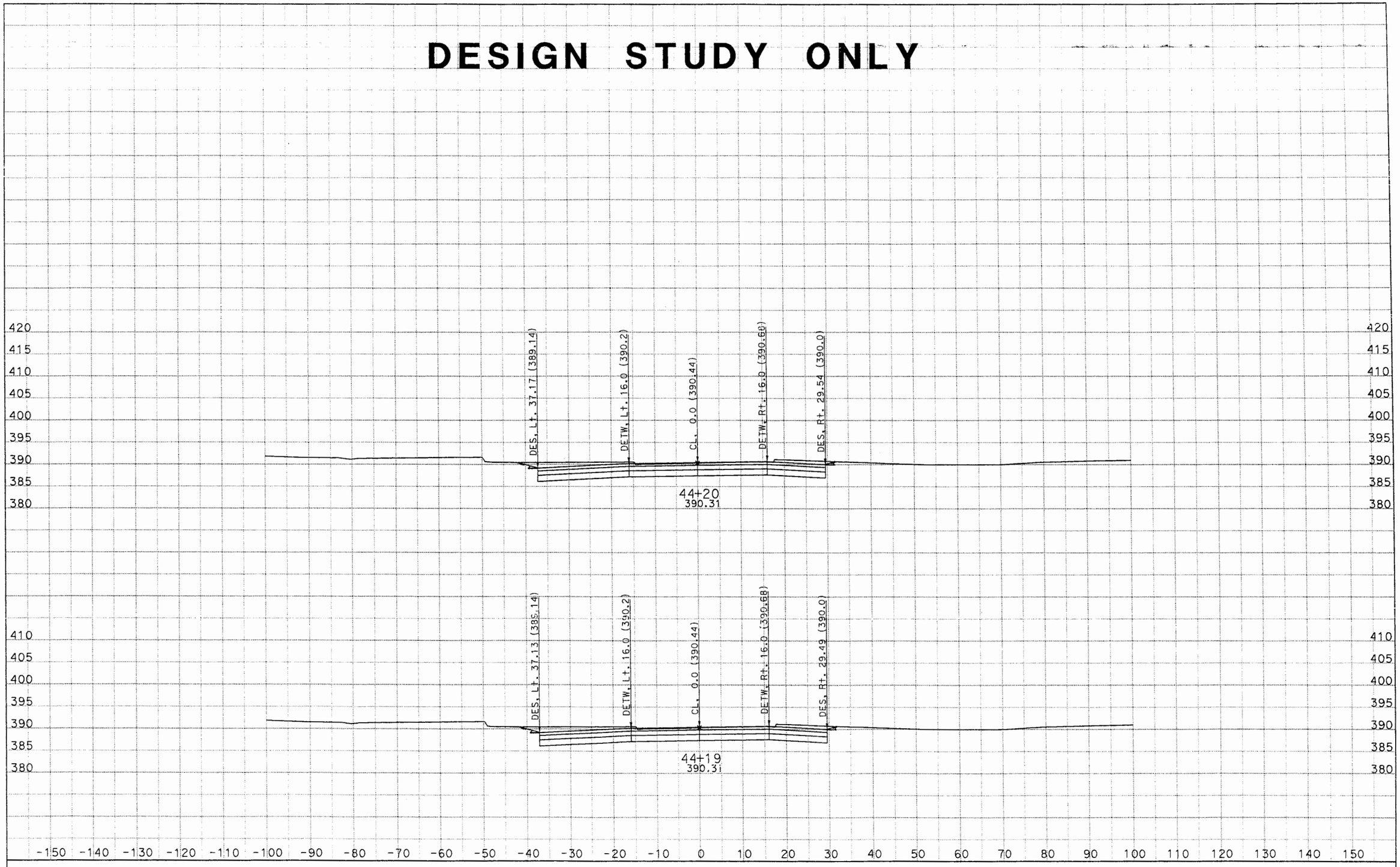

DATE: 6/20/2012
KC Project: 0817B File: D:\Caice\project07B\sunsetrampdesignxsection1.ear

CONTRACT: 1170U1
DIST/CO/RTE/PM: 07/LA/10/33.2-37.2

SCALE: 1" = 10' Horiz.
1" = 10' Vert.

All Dimensions are US Survey Feet

S1
CROSS SECTIONS
SHEET 54 OF XXX

DESIGN STUDY ONLY

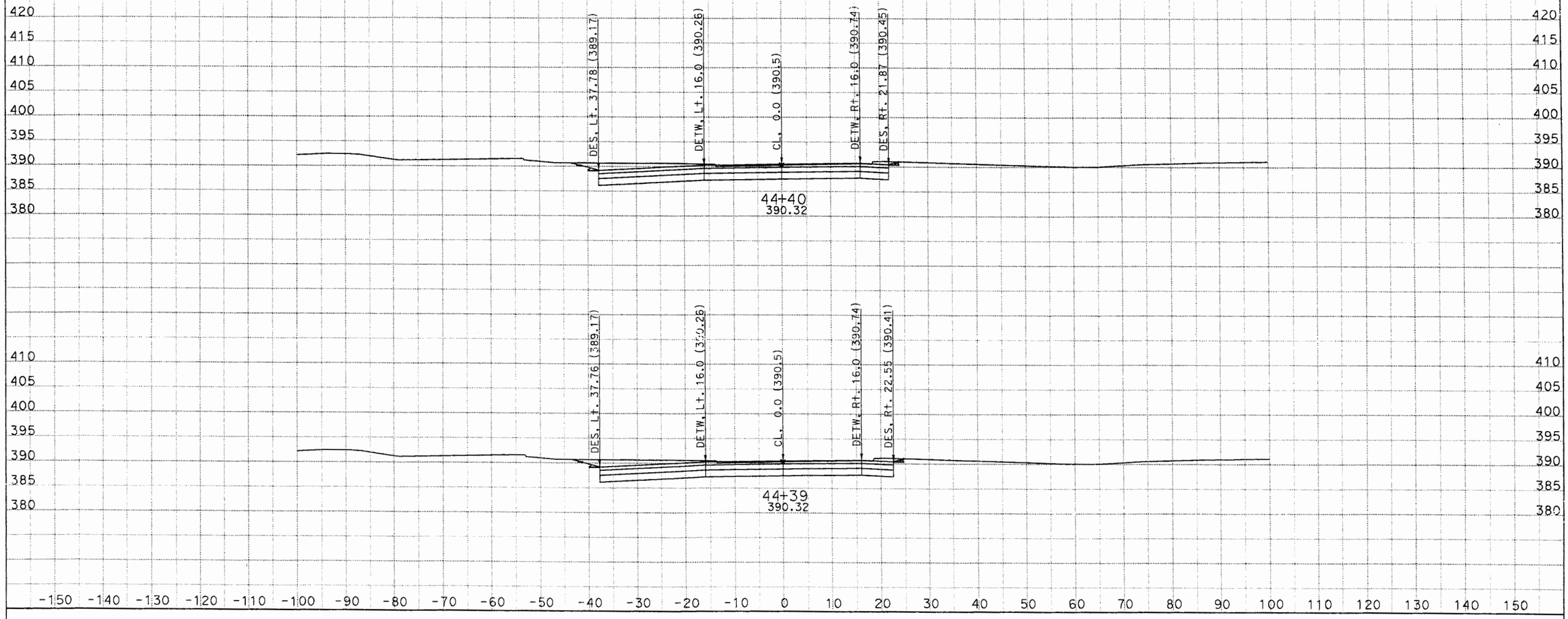

DATE: 6/20/2012
KC Project: 0817B File: D:\Caice\project07B\sunsetrampdesignxsection1.ear

CONTRACT: 1170U1
DIST/CO/RTE/PM: 07/LA/10/33.2-37.2

SCALE: 1" = 10' Horiz.
1" = 10' Vert.

All Dimensions are US Survey Feet

S1
CROSS SECTIONS
SHEET 64 OF XXX

DESIGN STUDY ONLY

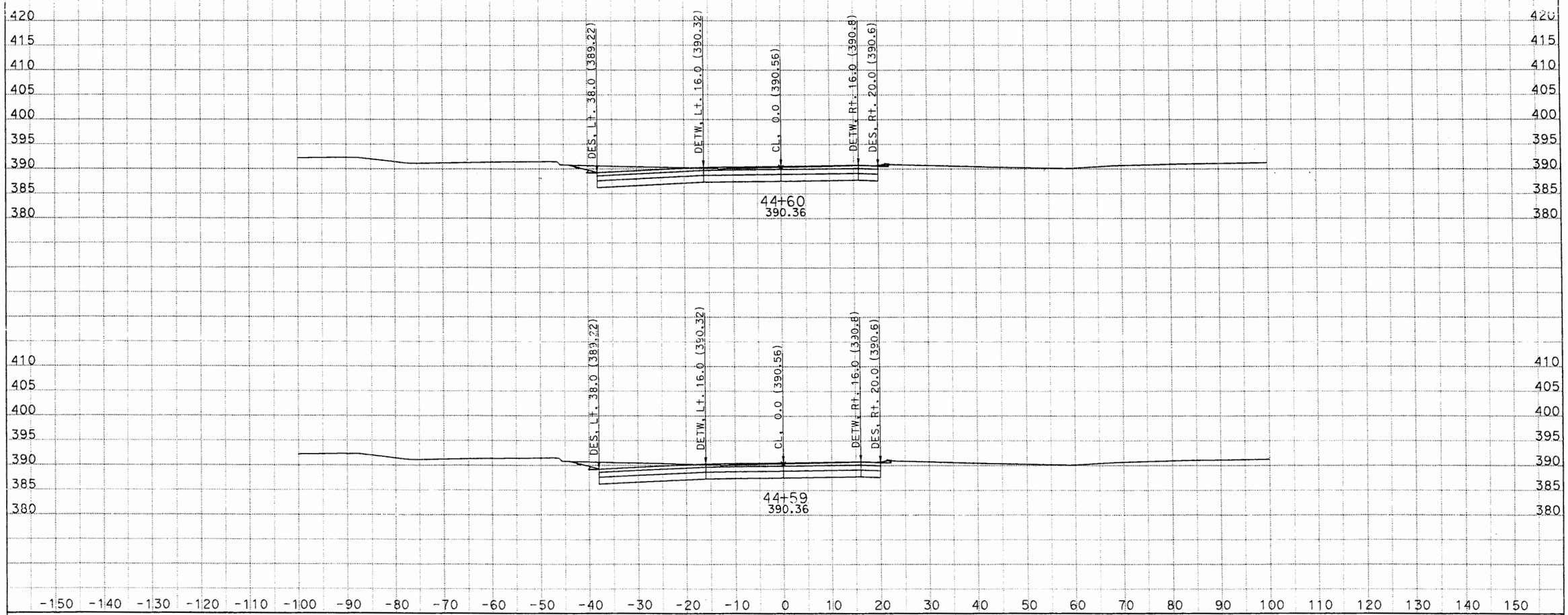

DATE: 6/20/2012
KC Project: 0817B File: D:\Caice\project07B\sunsetrampdesignxsection1.ear

CONTRACT: 1170U1
DIST/CO/RTE/PM: 07/LA/10/33.2-37.2

SCALE: 1" = 10' Horiz.
1" = 10' Vert.
All Dimensions are US Survey Feet

S1
CROSS SECTIONS
SHEET 74 OF XXX

DESIGN STUDY ONLY

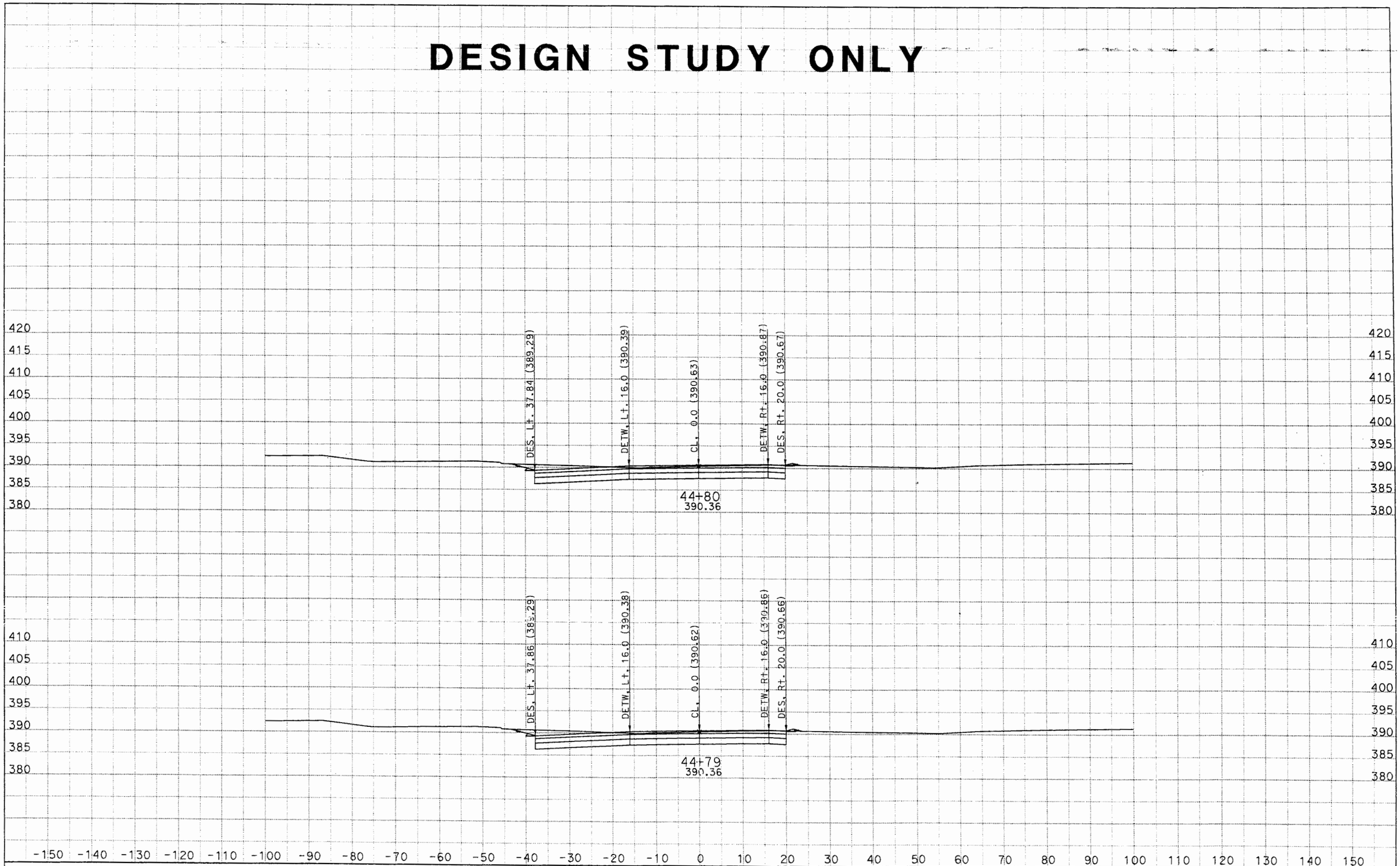

DATE: 6/20/2012
KC Project: 0817B
File: D:\Caice\project07B\sunsetrampdesignxsection1.ear

CONTRACT: 1170U1
DIST/CO/RTE/PM: 07/LA/10/33.2-37.2

SCALE: 1" = 10' Horiz.
1" = 10' Vert.

All Dimensions are US Survey Feet

S1
CROSS SECTIONS
SHEET 84 OF XXX

DESIGN STUDY ONLY

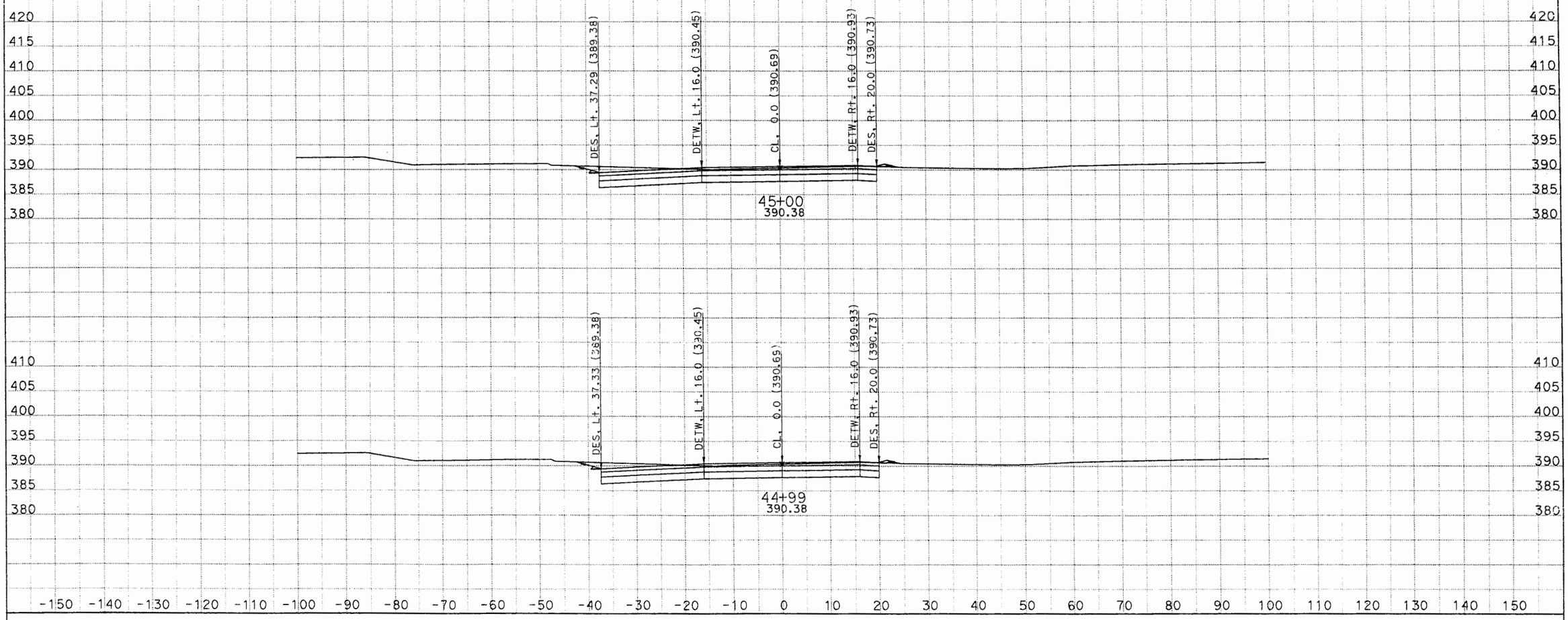

DATE: 6/20/2012

KC Project: 0817B

File: D:\Caice\project07B\sunsetrampdesignxsection1.ear

CONTRACT: 1170U1

DIST/CO/RTE/PM: 07/LA/10/33.2-37.2

SCALE: 1" = 10' Horiz.
1" = 10' Vert.

All Dimensions are US Survey Feet

S1

CROSS SECTIONS

SHEET 94 OF XXX

DESIGN STUDY ONLY

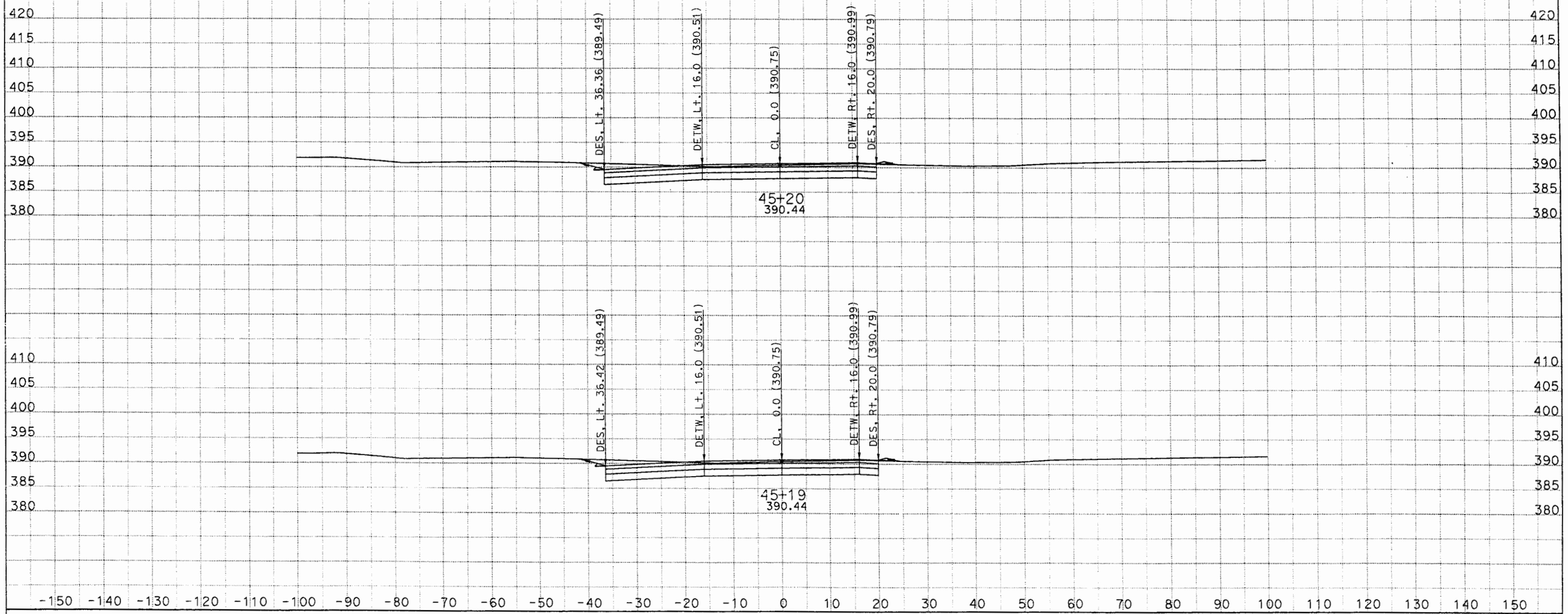

DATE: 6/20/2012
KC Project: 0817B File: D:\Caice\project07B\sunsetrampdesignxsection1.ear

CONTRACT: 1170U1
DIST/CO/RTE/PM: 07/LA/10/33.2-37.2

SCALE: 1" = 10' Horiz.
1" = 10' Vert.

All Dimensions are US Survey Feet

S1
CROSS SECTIONS
SHEET 104 OF XXX

DESIGN STUDY ONLY

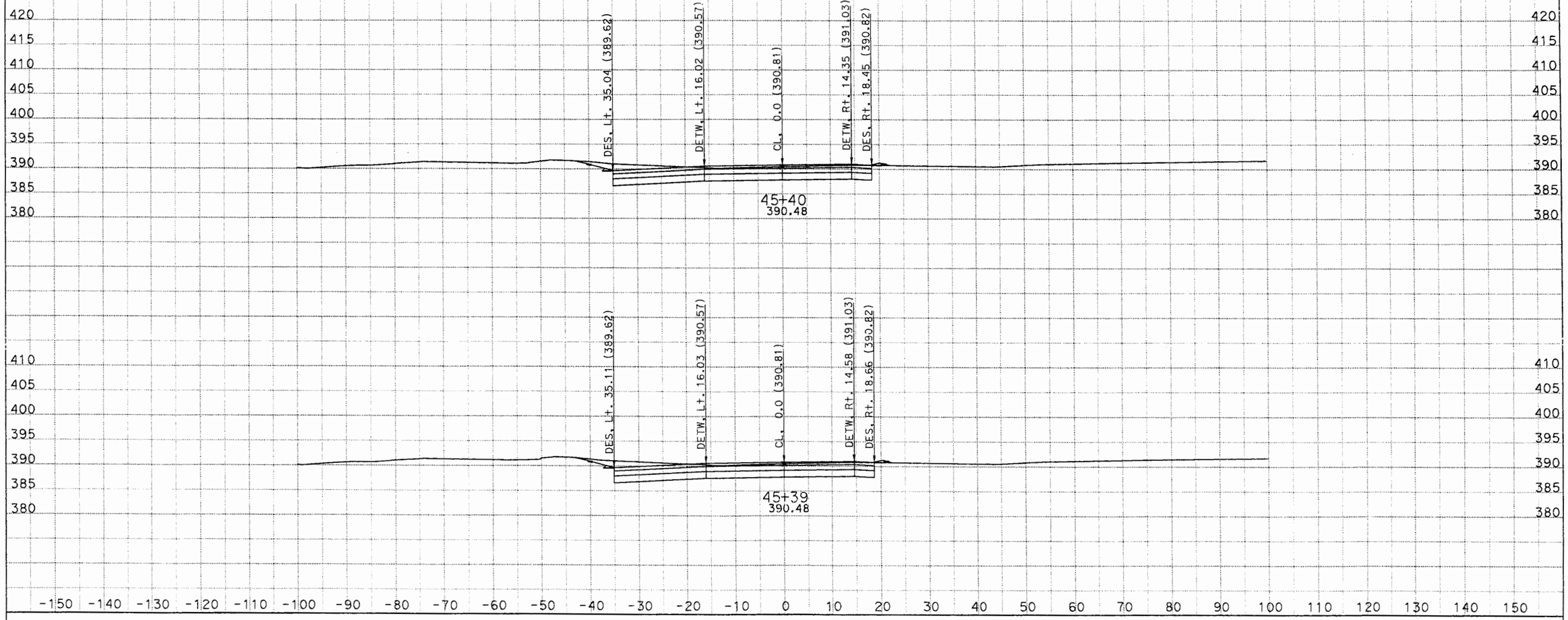

DATE: 6/20/2012
KC Project: 0817B File: D:\Caice\project07B\sunsetrampdesignxsection1.ear

CONTRACT: 1170U1
DIST/CO/RTE/PM: 07/LA/10/33.2-37.2

SCALE: 1" = 10' Horiz.
1" = 10' Vert.

All Dimensions are US Survey Feet

S1
CROSS SECTIONS
SHEET 114 OF XXX

DESIGN STUDY ONLY

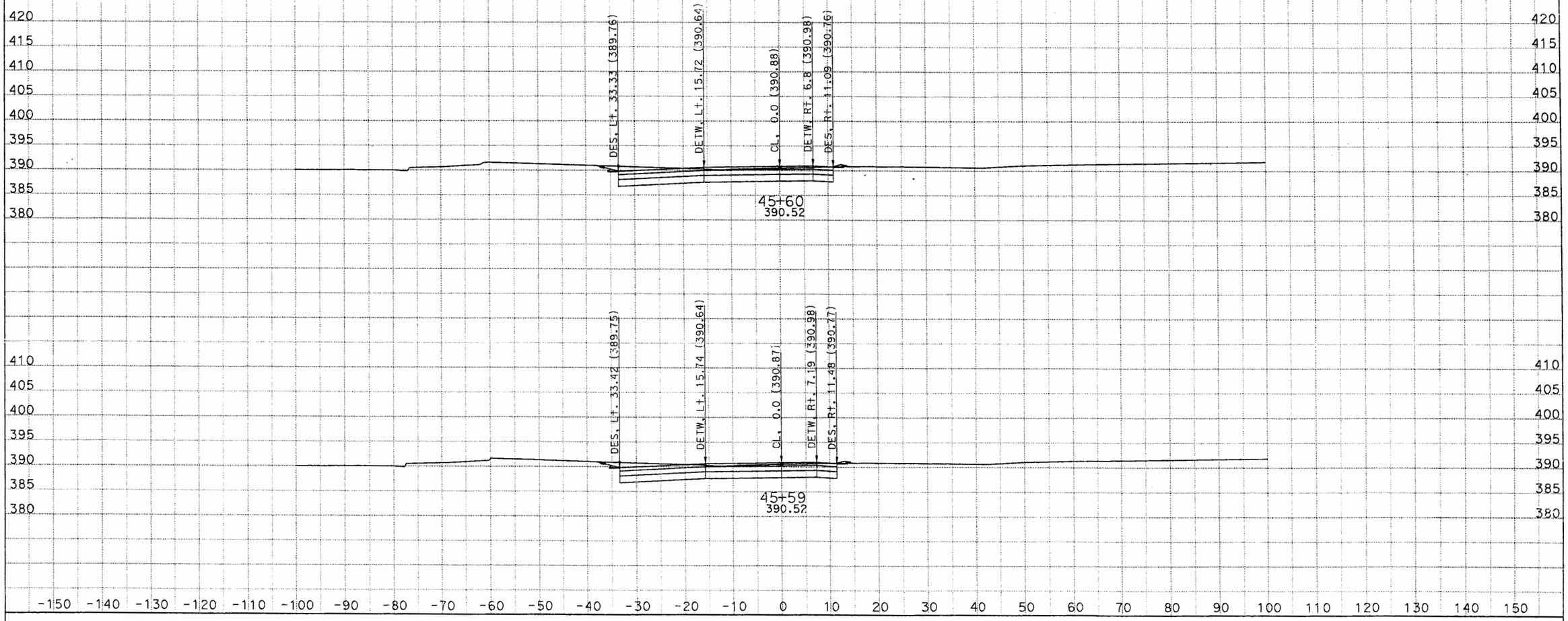

DATE: 6/20/2012
KC Project: 0817B File: D:\Caice\projectQ7B\sunsetrampdesignxsection1.ear

CONTRACT: 1170U1
DIST/CO/RTE/PM: 07/LA/10/33.2-37.2

SCALE: 1" = 10' Horiz.
1" = 10' Vert.

All Dimensions are US Survey Feet

S1
CROSS SECTIONS
SHEET 124 OF XXX

DESIGN STUDY ONLY

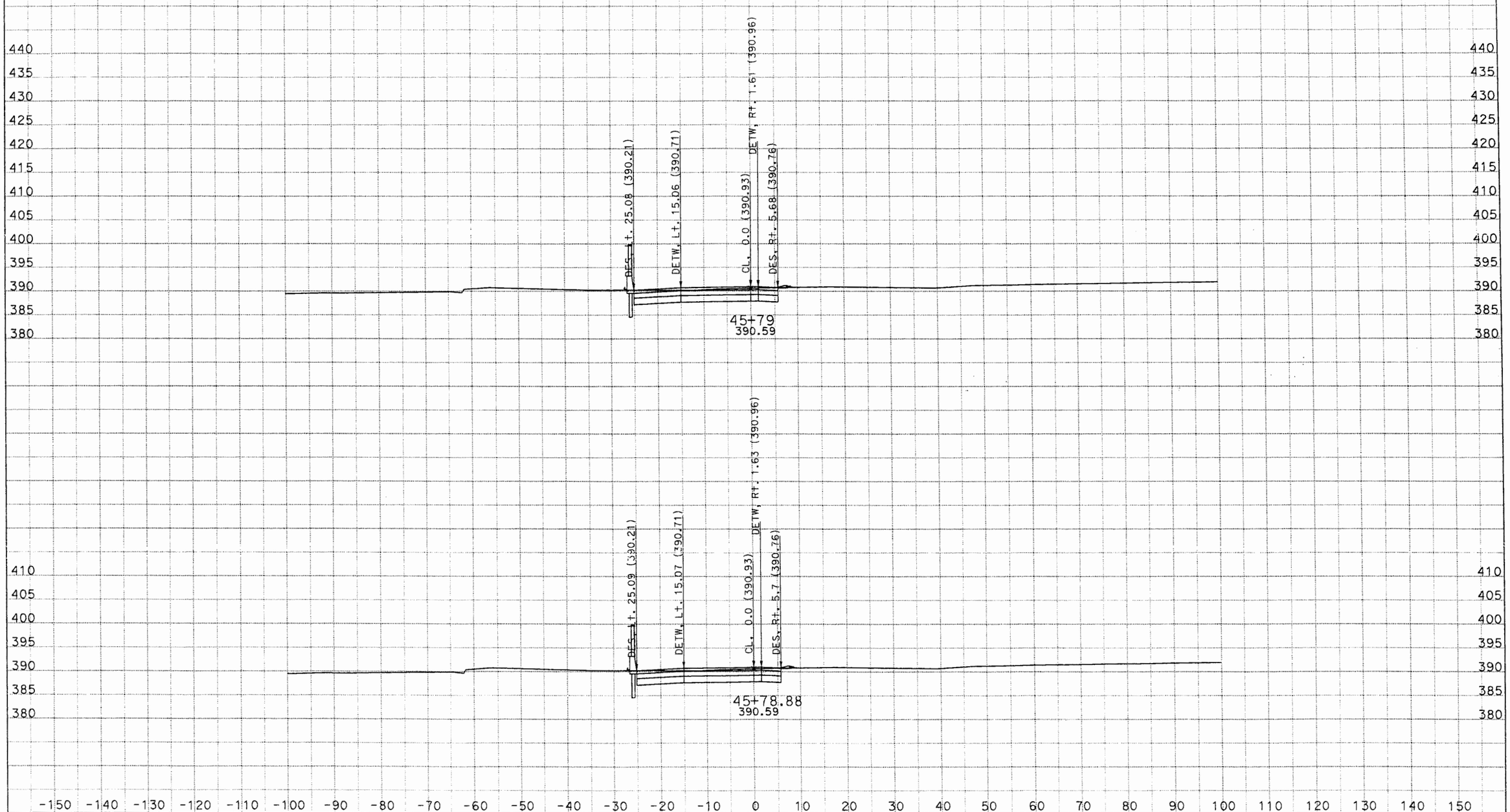

DATE: 6/20/2012
KC Project: 0817B File: D:\Caice\project07B\sunsetrampdesignxsection1.ear

CONTRACT: 1170U1
DIST/CO/RTE/PM: 07/LA/10/33.2-37.2

SCALE: 1" = 10' Horiz.
1" = 10' Vert.
All Dimensions are US Survey Feet

S1
CROSS SECTIONS
SHEET 134 OF XXX

DESIGN STUDY ONLY

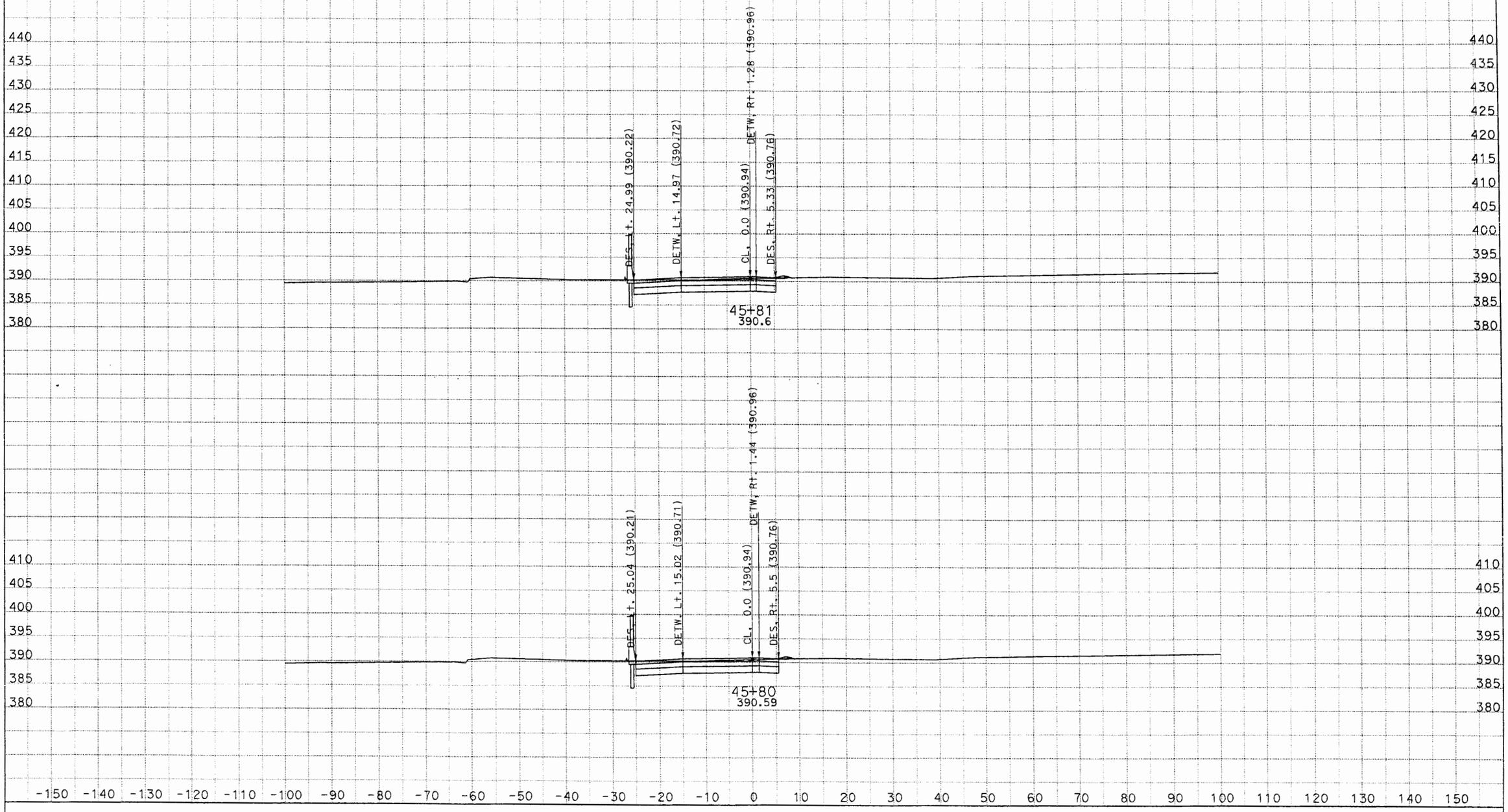

DATE: 6/20/2012
KC Project: 0817B File: D:\Caice\project07B\sunsetrampdesignxsection1.ear

CONTRACT: 1170U1
DIST/CO/RTE/PM: 07/LA/10/33.2-37.2

SCALE: 1" = 10' Horiz.
1" = 10' Vert.

All Dimensions are US Survey Feet

S1
CROSS SECTIONS
SHEET 135 OF XXX

DESIGN STUDY ONLY

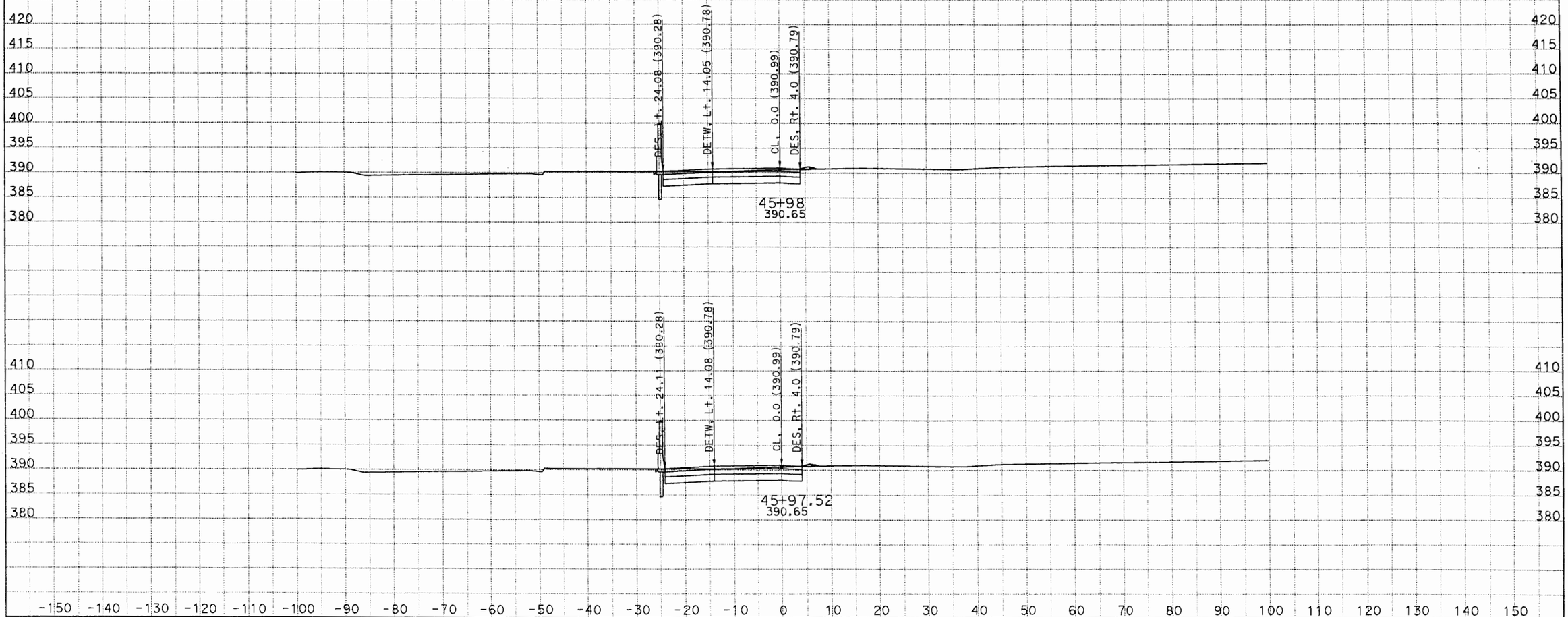

DATE: 6/20/2012
KC Project: 0817B File: D:\Caice\project07B\sunsetrampdesignxsection1.ear

CONTRACT: 1170U1
DIST/CO/RTE/PM: 07/LA/10/33.2-37.2

SCALE: 1" = 10' Horiz.
1" = 10' Vert.

All Dimensions are US Survey Feet

S1
CROSS SECTIONS
SHEET 144 OF XXX

DESIGN STUDY ONLY

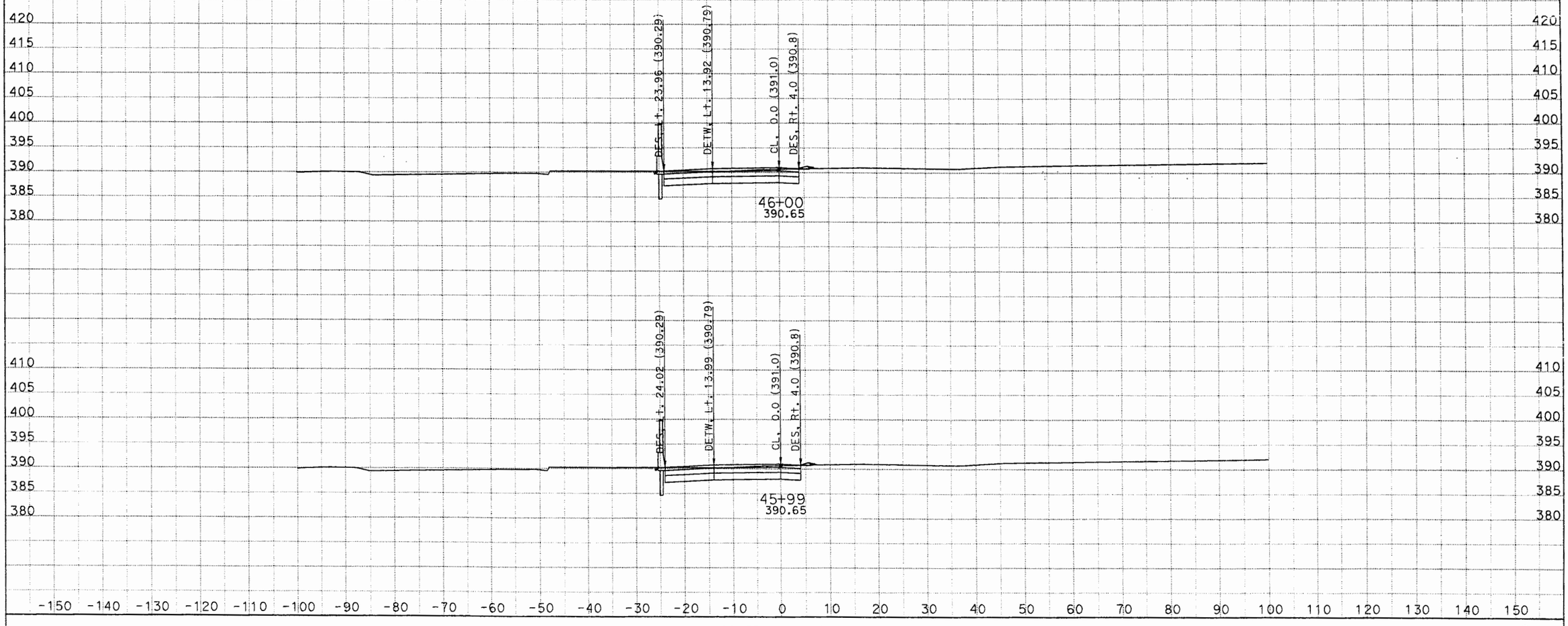

DATE: 6/20/2012
KC Project: 0817B File: D:\Caice\project07B\sunsetrampdesignxsection1.ear

CONTRACT: 1170U1
DIST/CO/RTE/PM: 07/LA/10/33.2-37.2

SCALE: 1" = 10' Horiz.
1" = 10' Vert.

All Dimensions are US Survey Feet

S1
CROSS SECTIONS
SHEET 145 OF XXX

DESIGN STUDY ONLY

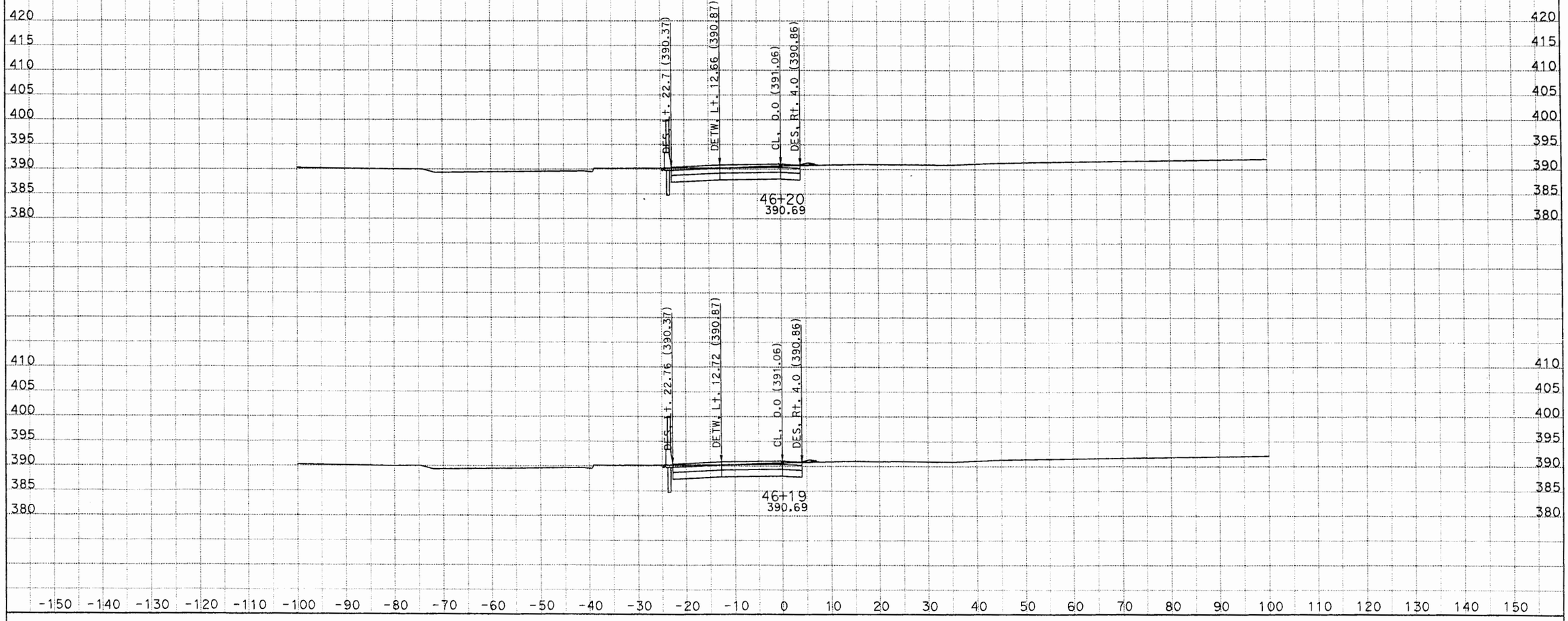

DATE: 6/20/2012
KC Project: 0817B File: D:\Caice\project07B\sunsetrampdesignxsection1.ear

CONTRACT: 1170U1
DIST/CO/RTE/PM: 07/LA/10/33.2-37.2

SCALE: 1" = 10' Horiz.
1" = 10' Vert.

All Dimensions are US Survey Feet

S1
CROSS SECTIONS
SHEET 155 OF XXX

DESIGN STUDY ONLY

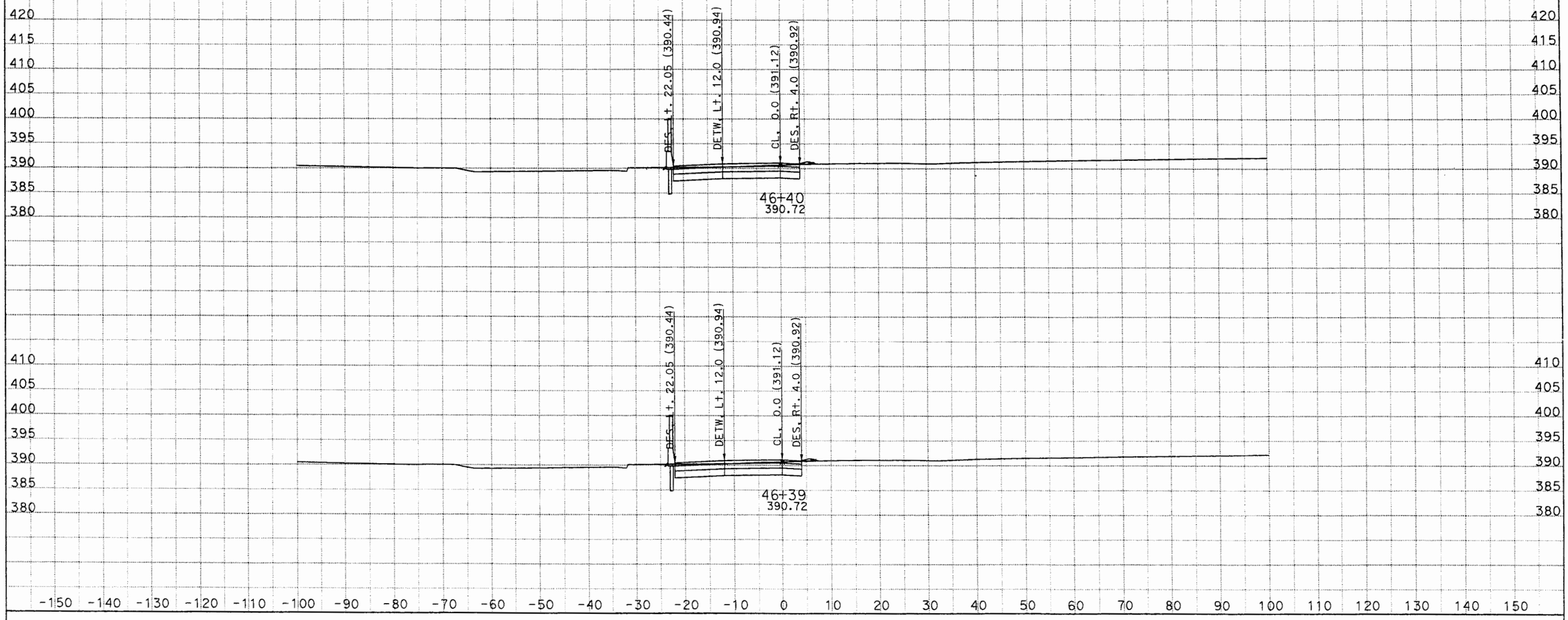

DATE: 6/20/2012
KC Project: 0817B File: D:\Caice\project07B\sunsetrampdesignxsection1.ear

CONTRACT: 1170U1
DIST/CO/RTE/PM: 07/LA/10/33.2-37.2

SCALE: 1" = 10' Horiz.
1" = 10' Vert.

All Dimensions are US Survey Feet

S1
CROSS SECTIONS
SHEET 165 OF XXX

DESIGN STUDY ONLY

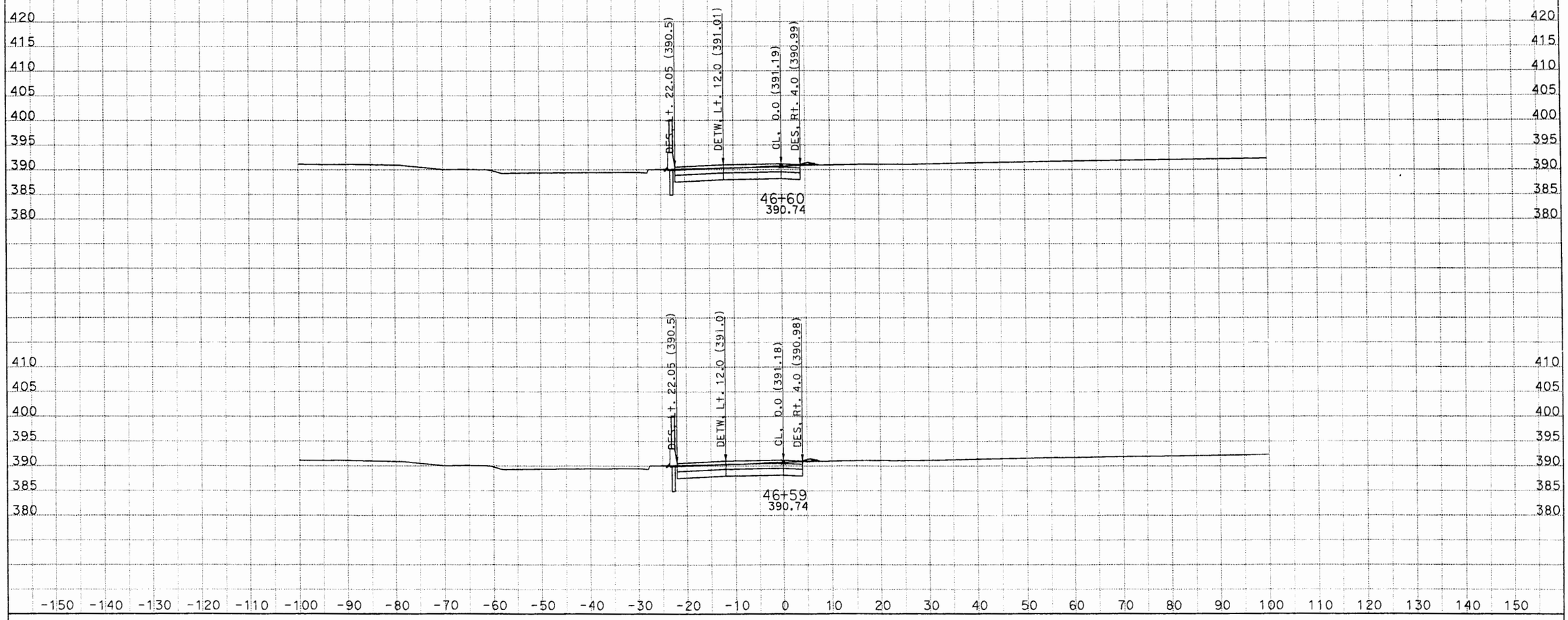

DATE: 6/20/2012

KC Project: 0817B File: D:\Caice\project07B\sunsetrampdesignxsection1.ear

CONTRACT: 1170U1

DIST/CO/RTE/PM: 07/LA/10/33.2-37.2

SCALE: 1" = 10' Horiz.
1" = 10' Vert.

All Dimensions are US Survey Feet

S1

CROSS SECTIONS

SHEET 175 OF XXX

DESIGN STUDY ONLY

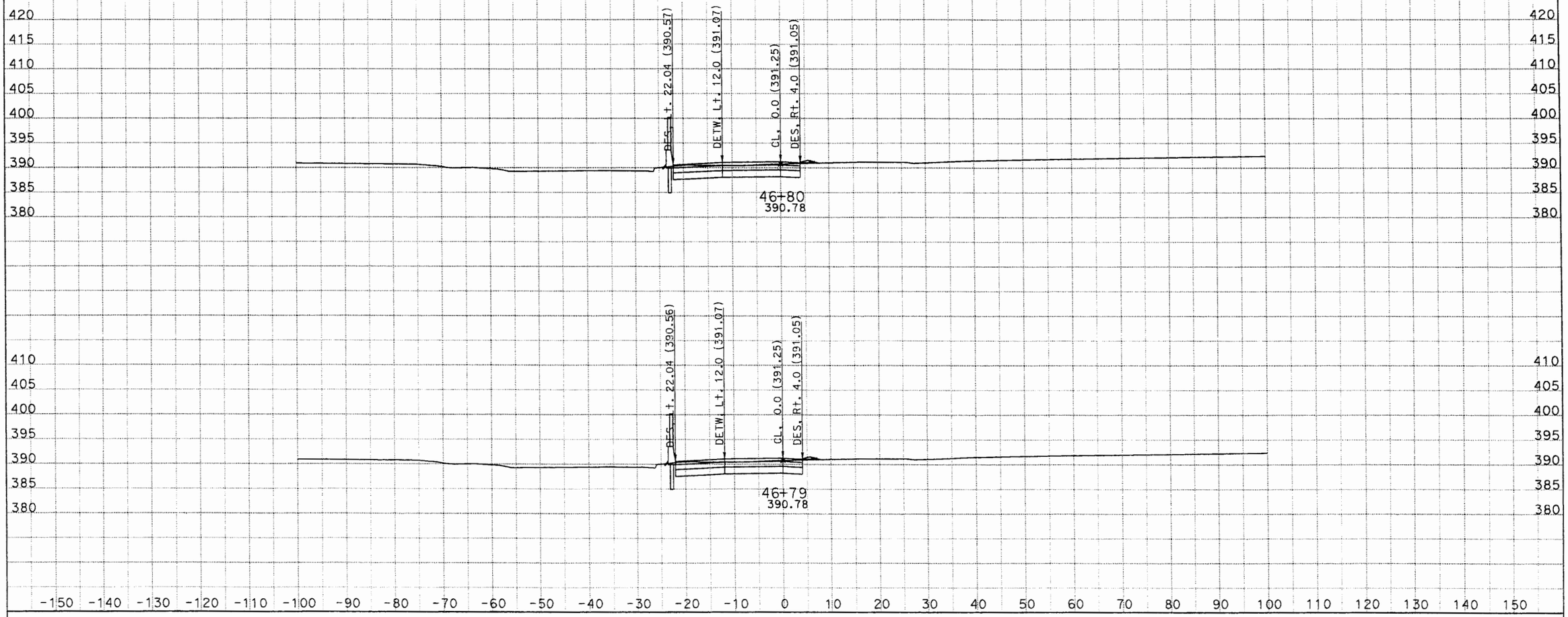

DATE: 6/20/2012
KC Project: 0817B File: D:\Caice\project07B\sunsetrampdesignxsection1.ear

CONTRACT: 1170U1
DIST/CO/RTE/PM: 07/LA/10/33.2-37.2

SCALE: 1" = 10' Horiz.
1" = 10' Vert.

All Dimensions are US Survey Feet

S1
CROSS SECTIONS
SHEET 185 OF XXX

DESIGN STUDY ONLY

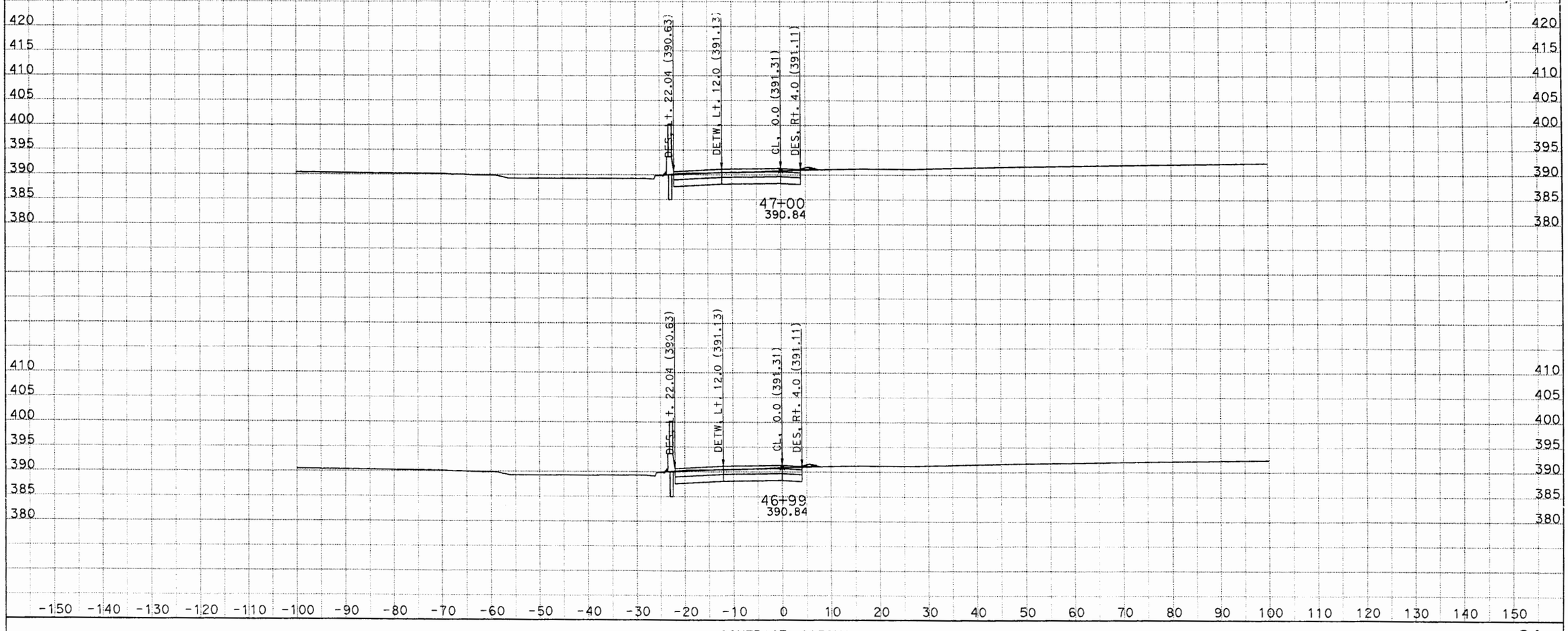

DATE: 6/20/2012
KC Project: 0817B File: D:\Caice\projectQ7B\sunsetrampdesignxsection1.ear

CONTRACT: 1170U1
DIST/CO/RTE/PM: 07/LA/10/33.2-37.2

SCALE: 1" = 10' Horiz.
1" = 10' Vert.

All Dimensions are US Survey Feet

S1
CROSS SECTIONS
SHEET 195 OF XXX

DESIGN STUDY ONLY

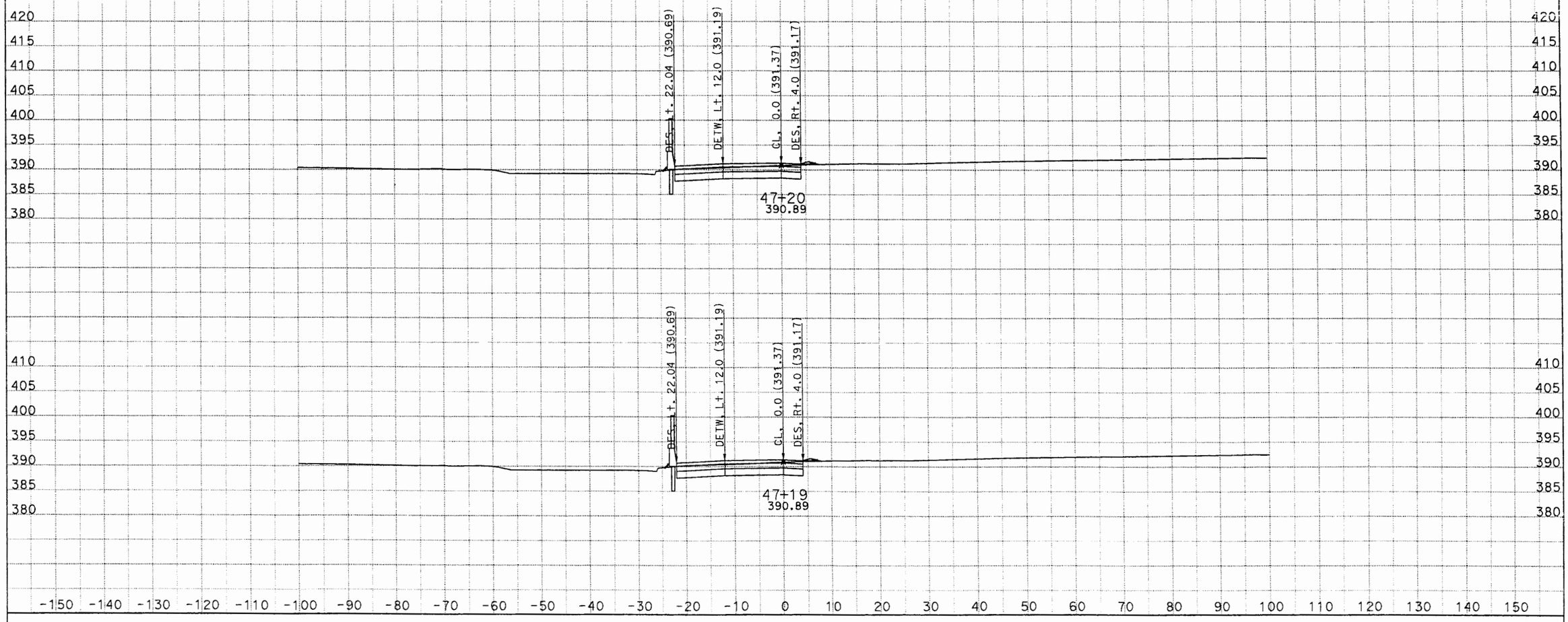

DATE: 6/20/2012
KC Project: 0817B File: D:\Caice\project07B\sunsetrampdesignxsection1.ear

CONTRACT: 1170U1
DIST/CO/RTE/PM: 07/LA/10/33.2-37.2

SCALE: 1" = 10' Horiz.
1" = 10' Vert.

All Dimensions are US Survey Feet

S1
CROSS SECTIONS
SHEET 205 OF XXX

DESIGN STUDY ONLY

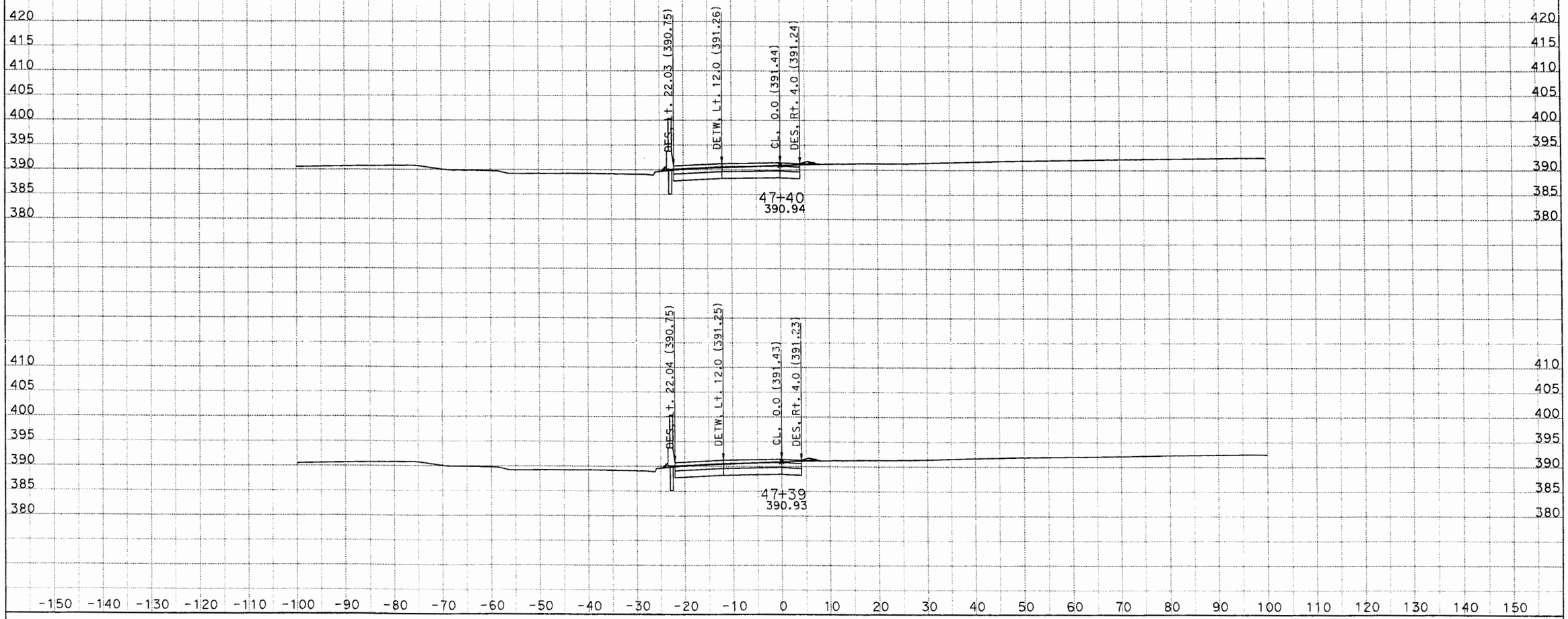

DATE: 6/20/2012
KC Project: 0817B File: D:\Caice\project07B\sunsetrampdesignxsection1.ear

CONTRACT: 1170U1
DIST/CO/RTE/PM: 07/LA/10/33.2-37.2

SCALE: 1" = 10' Horiz.
1" = 10' Vert.

All Dimensions are US Survey Feet

S1
CROSS SECTIONS
SHEET 215 OF XXX

DESIGN STUDY ONLY

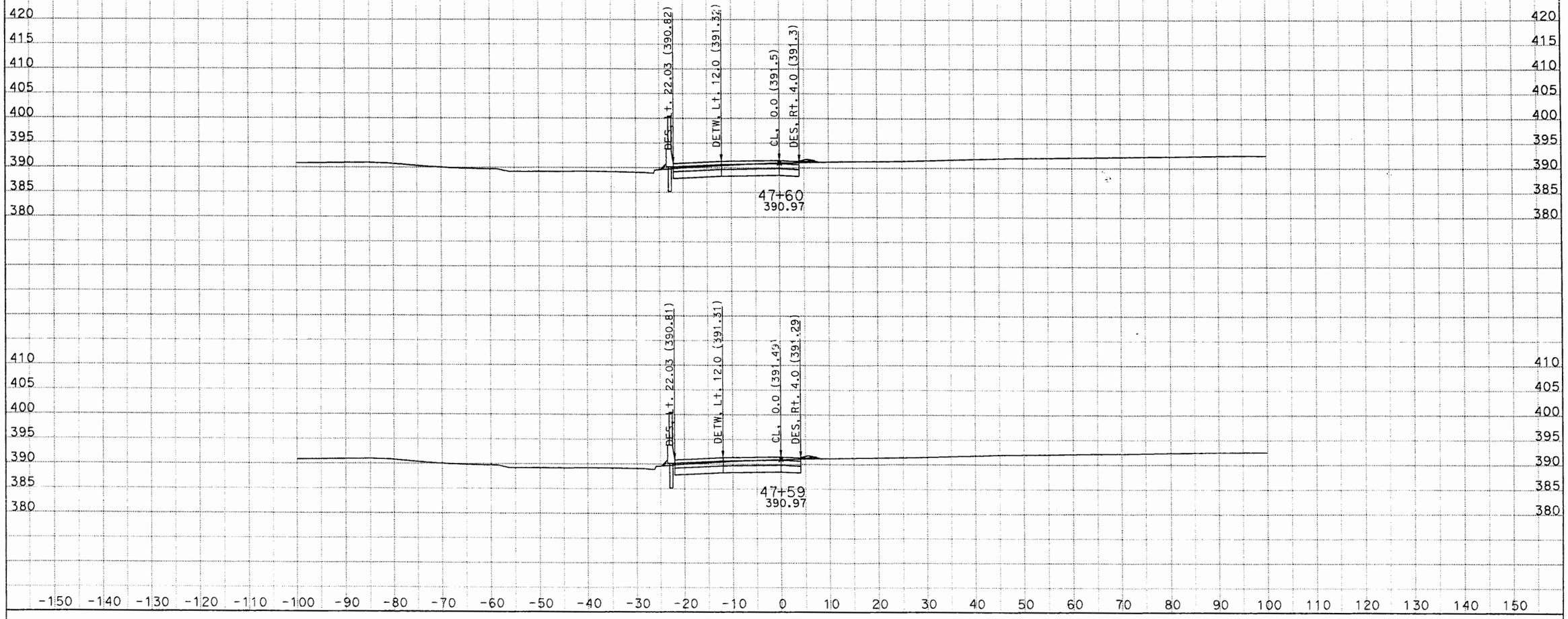

DATE: 6/20/2012
KC Project: 0817B File: D:\Caice\projectQ7B\sunsetrampdesignxsection1.ear

CONTRACT: 1170U1
DIST/CO/RTE/PM: 07/LA/10/33.2-37.2

SCALE: 1" = 10' Horiz.
1" = 10' Vert.

All Dimensions are US Survey Feet

S1
CROSS SECTIONS
SHEET 225 OF XXX

DESIGN STUDY ONLY

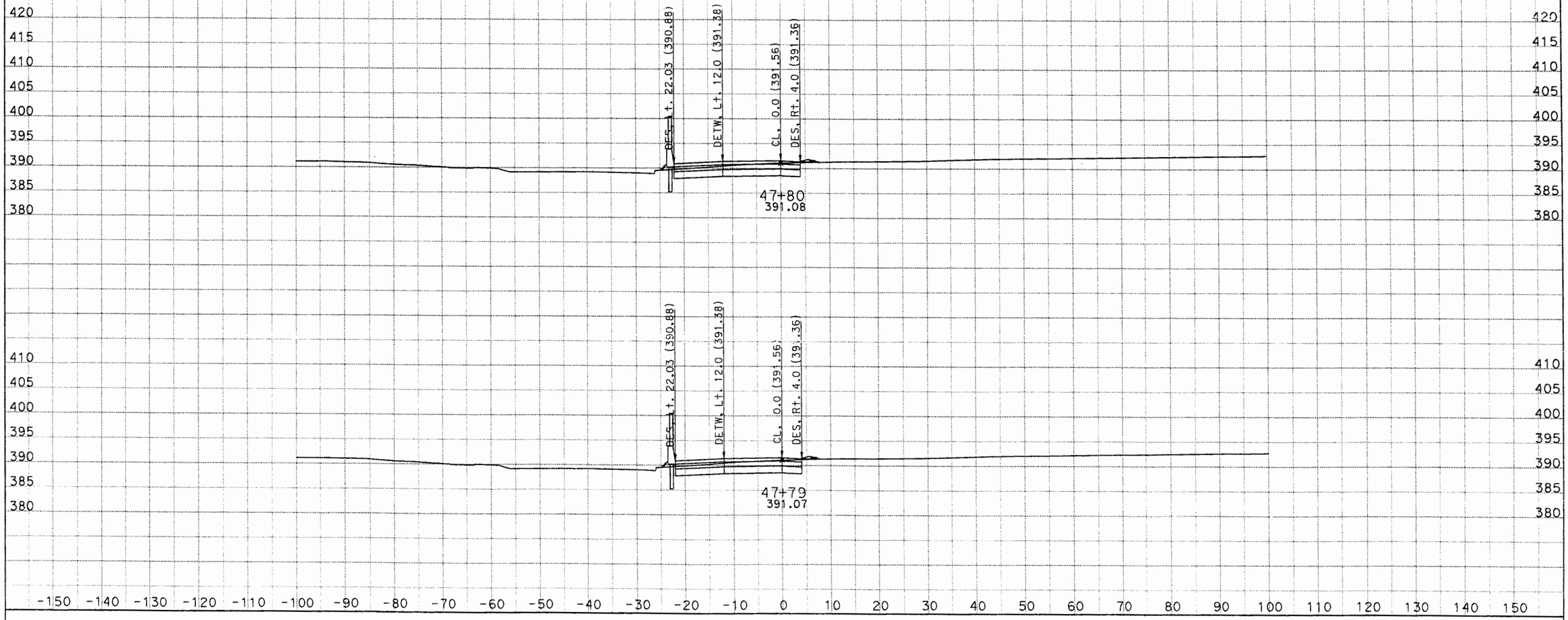

DATE: 6/20/2012
KC Project: 0817B
File: D:\Caice\project07B\sunsetrampdesignxsection1.ear

CONTRACT: 1170U1
DIST/CO/RTE/PM: 07/LA/10/33.2-37.2

SCALE: 1" = 10' Horiz.
1" = 10' Vert.

All Dimensions are US Survey Feet

S1
CROSS SECTIONS
SHEET 235 OF XXX

DESIGN STUDY ONLY

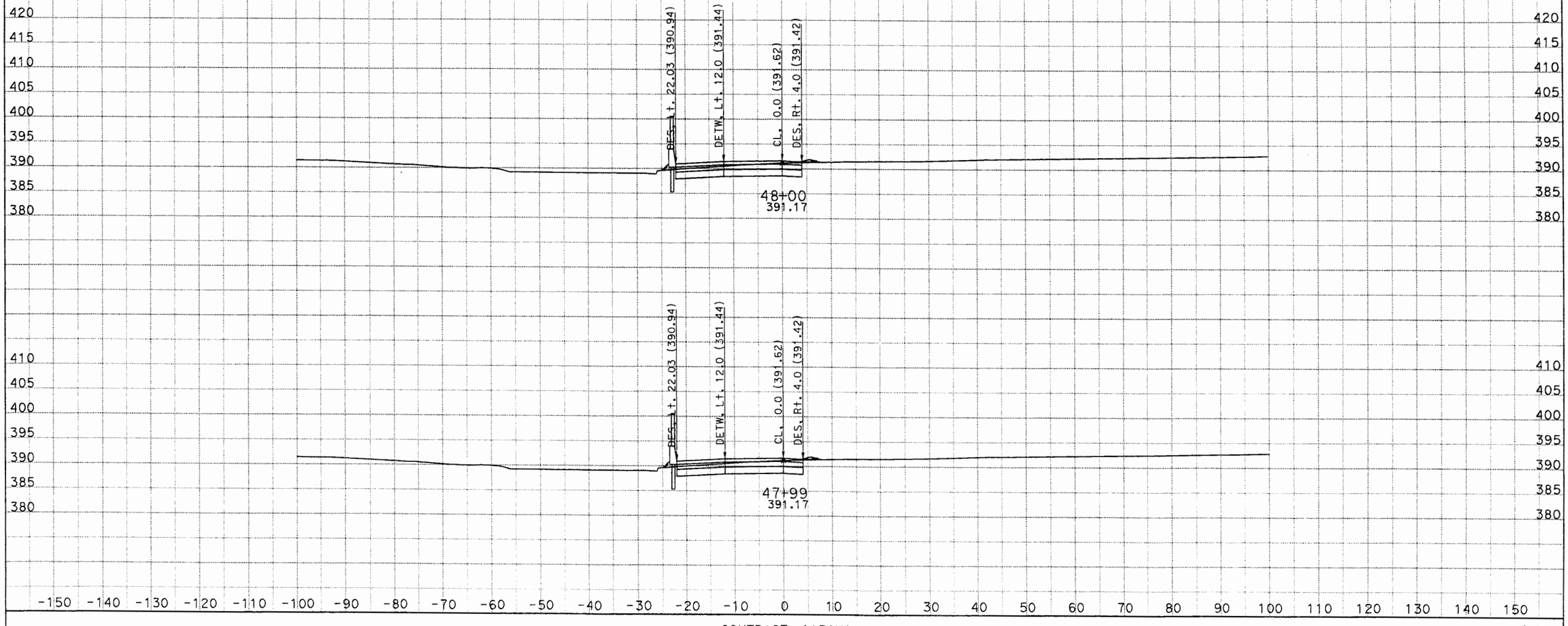

DATE: 6/20/2012
KC Project: 0817B File: D:\Caice\project07B\sunsetrampdesignxsection1.ear

CONTRACT: 1170U1
DIST/CO/RTE/PM: 07/LA/10/33.2-37.2

SCALE: 1" = 10' Horiz.
1" = 10' Vert.

All Dimensions are US Survey Feet

S1
CROSS SECTIONS
SHEET 245 OF XXX

DESIGN STUDY ONLY

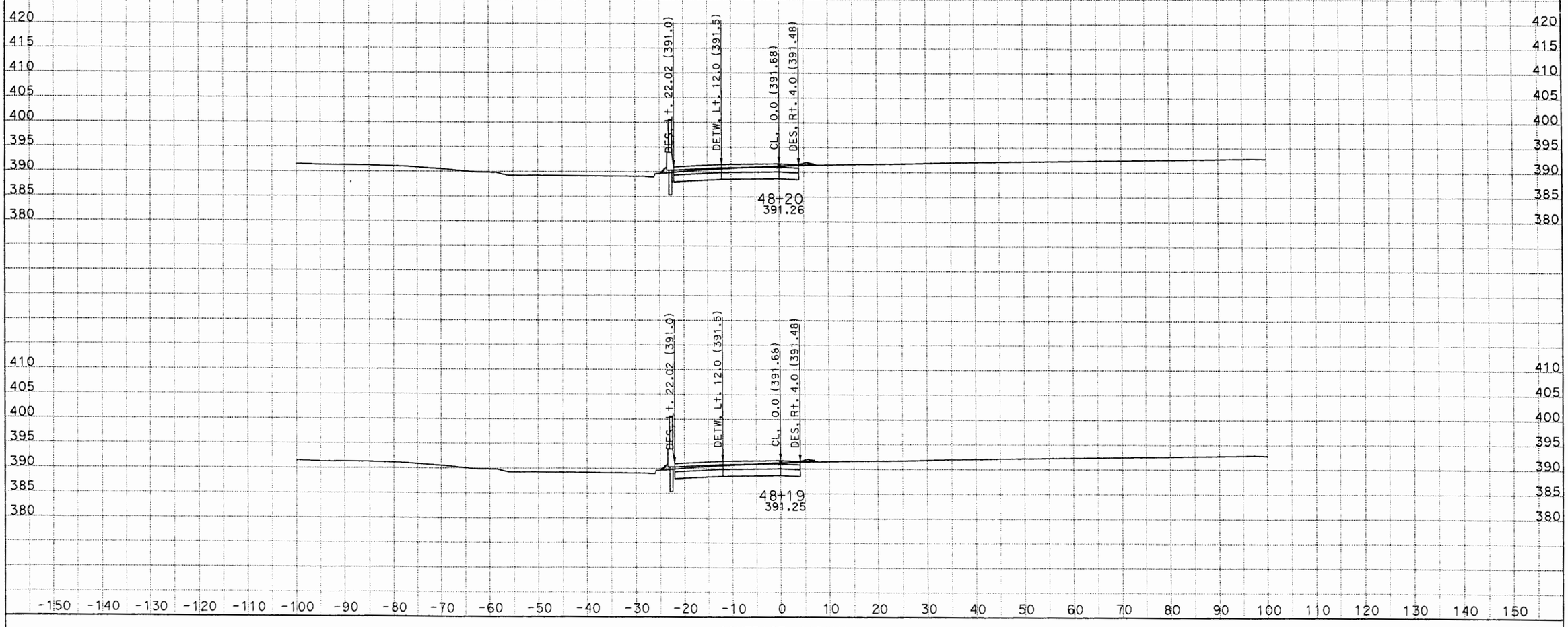

DATE: 6/20/2012
KC Project: 0817B

File: D:\Caice\project07B\sunsetrampdesignxsection1.ear

CONTRACT: 1170U1
DIST/CO/RTE/PM: 07/LA/10/33.2-37.2

SCALE: 1" = 10' Horiz.
1" = 10' Vert.

All Dimensions are US Survey Feet

S1
CROSS SECTIONS
SHEET 255 OF XXX

DESIGN STUDY ONLY

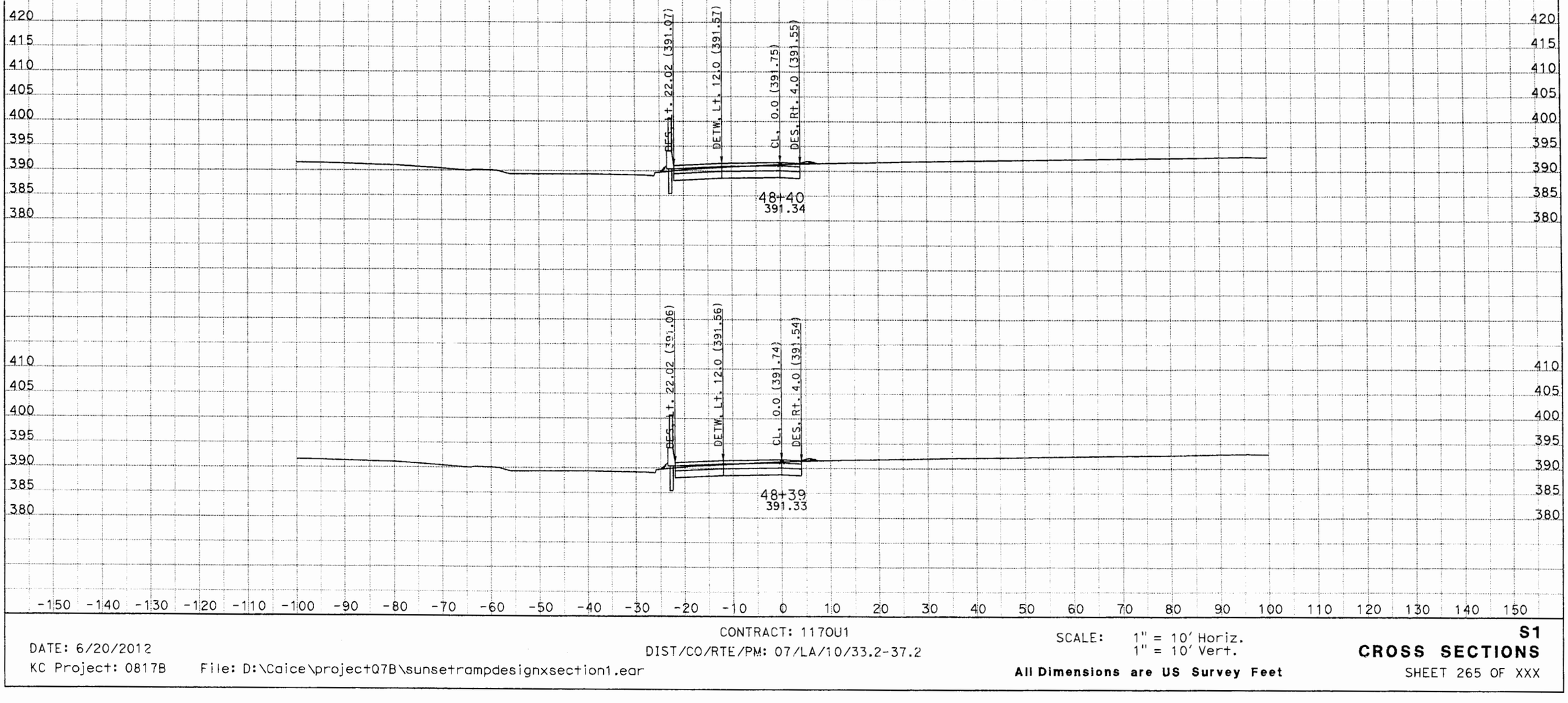

DATE: 6/20/2012
KC Project: 0817B File: D:\Caice\project07B\sunsetrampdesignxsection1.ear

CONTRACT: 117OU1
DIST/CO/RTE/PM: 07/LA/10/33.2-37.2

SCALE: 1" = 10' Horiz.
1" = 10' Vert.
All Dimensions are US Survey Feet

S1
CROSS SECTIONS
SHEET 265 OF XXX

DESIGN STUDY ONLY

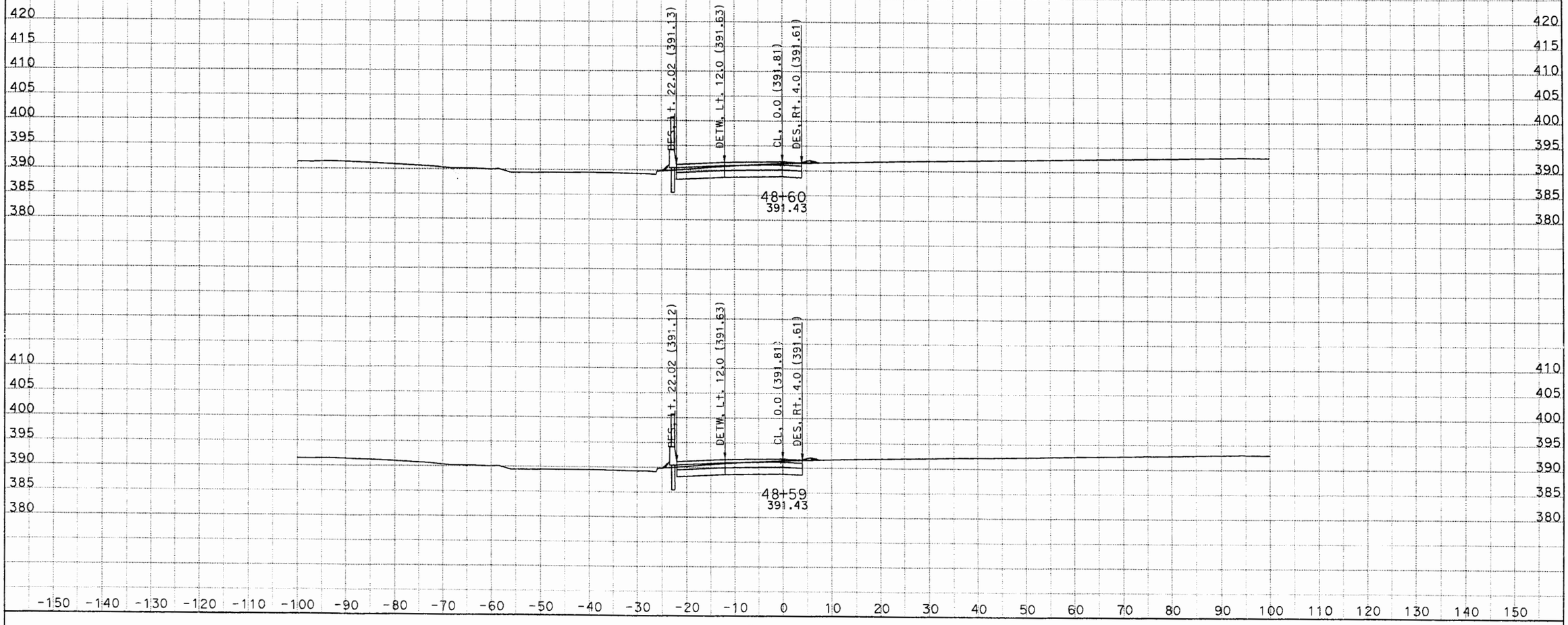

DATE: 6/20/2012
KC Project: 0817B
File: D:\Caice\project07B\sunsetrampdesignxsection1.ear

CONTRACT: 1170U1
DIST/CO/RTE/PM: 07/LA/10/33.2-37.2

SCALE: 1" = 10' Horiz.
1" = 10' Vert.

All Dimensions are US Survey Feet

S1
CROSS SECTIONS
SHEET 275 OF XXX

DESIGN STUDY ONLY

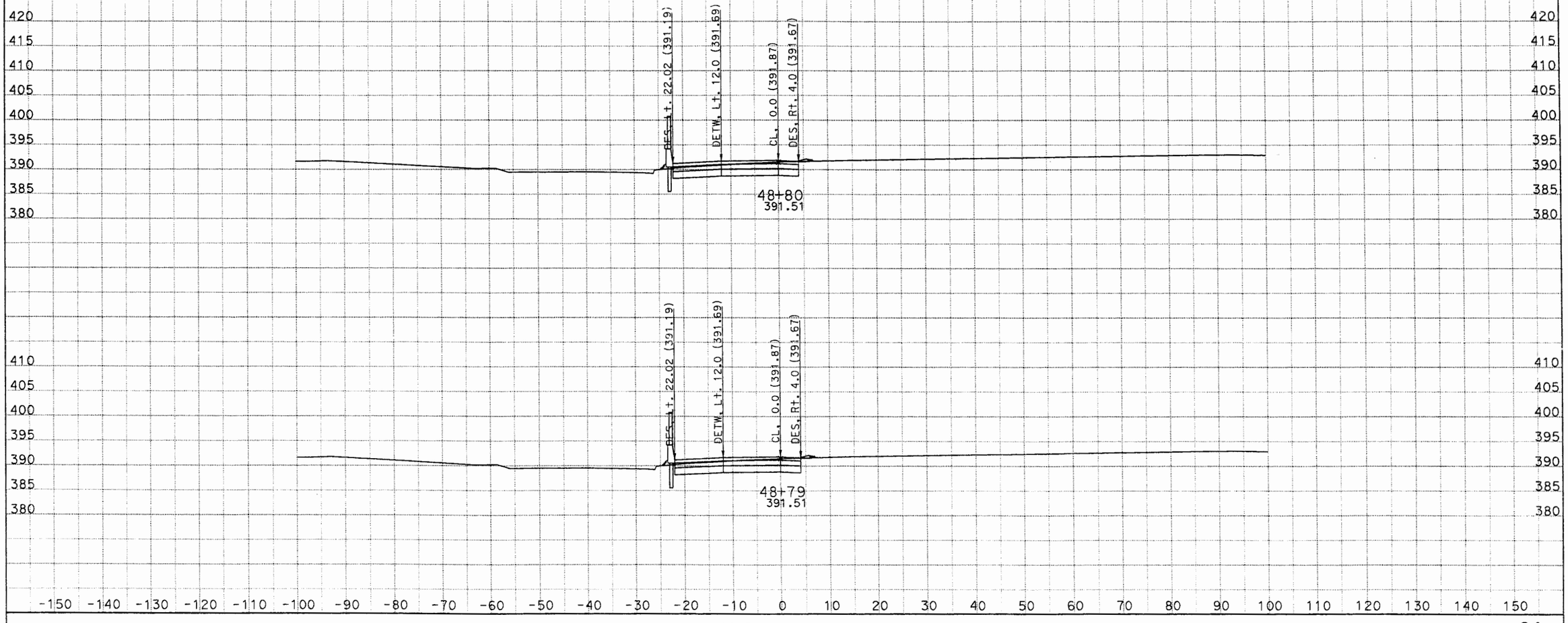

DATE: 6/20/2012
KC Project: 0817B
File: D:\Caice\project07B\sunsetrampdesignxsection1.ear

CONTRACT: 1170U1
DIST/CO/RTE/PM: 07/LA/10/33.2-37.2

SCALE: 1" = 10' Horiz.
1" = 10' Vert.

All Dimensions are US Survey Feet

S1
CROSS SECTIONS
SHEET 285 OF XXX

DESIGN STUDY ONLY

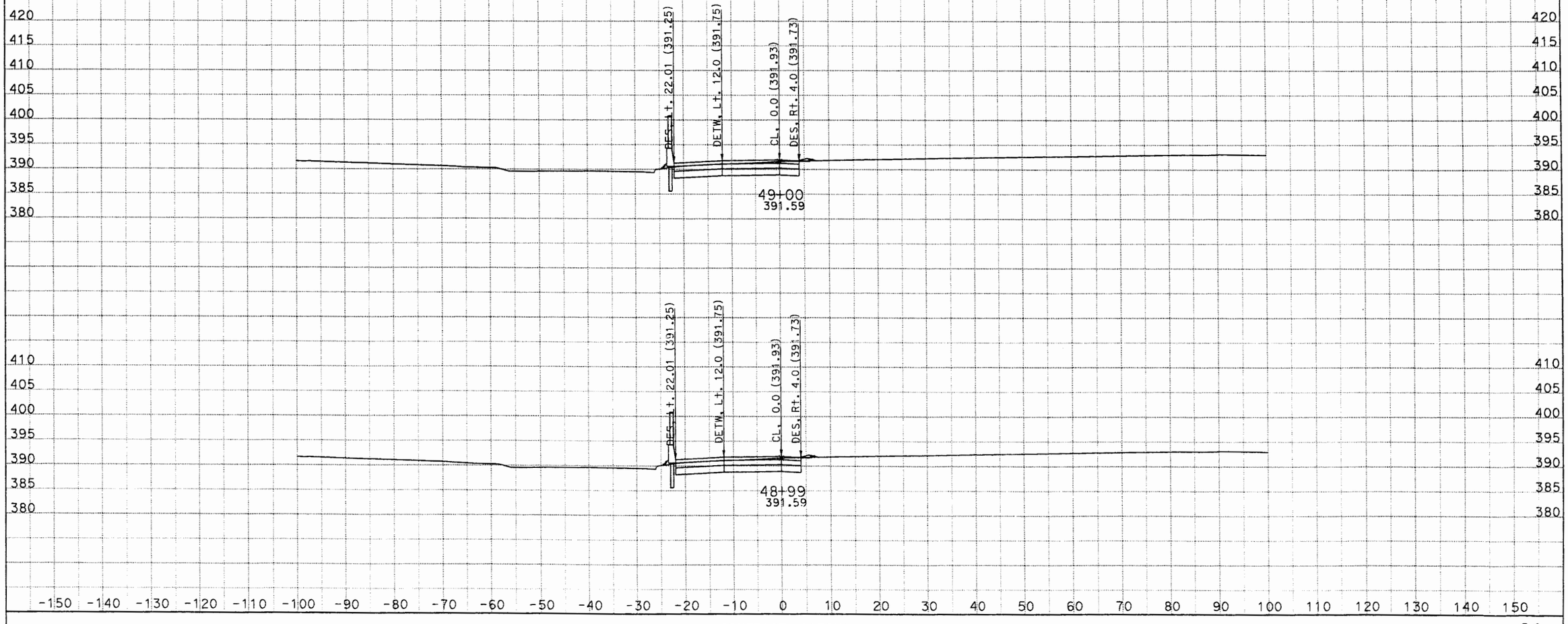

DATE: 6/20/2012
KC Project: 0817B File: D:\Caice\project07B\sunsetrampdesignxsection1.ear

CONTRACT: 1170U1
DIST/CO/RTE/PM: 07/LA/10/33.2-37.2

SCALE: 1" = 10' Horiz.
1" = 10' Vert.

All Dimensions are US Survey Feet

S1
CROSS SECTIONS
SHEET 295 OF XXX

DESIGN STUDY ONLY

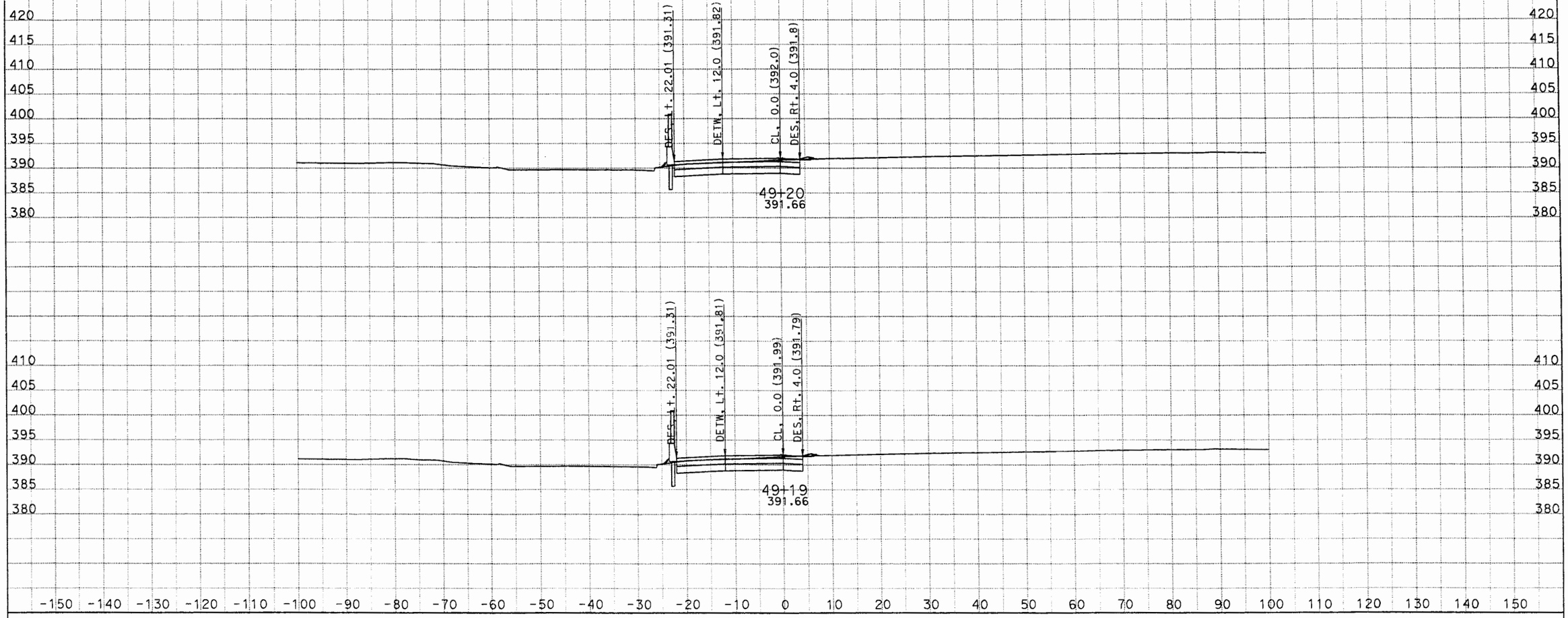

DATE: 6/20/2012
KC Project: 0817B
File: D:\Caice\project07B\sunsetrampdesignxsection1.ear

CONTRACT: 1170U1
DIST/CO/RTE/PM: 07/LA/10/33.2-37.2

SCALE: 1" = 10' Horiz.
1" = 10' Vert.

All Dimensions are US Survey Feet

S1
CROSS SECTIONS
SHEET 305 OF XXX

DESIGN STUDY ONLY

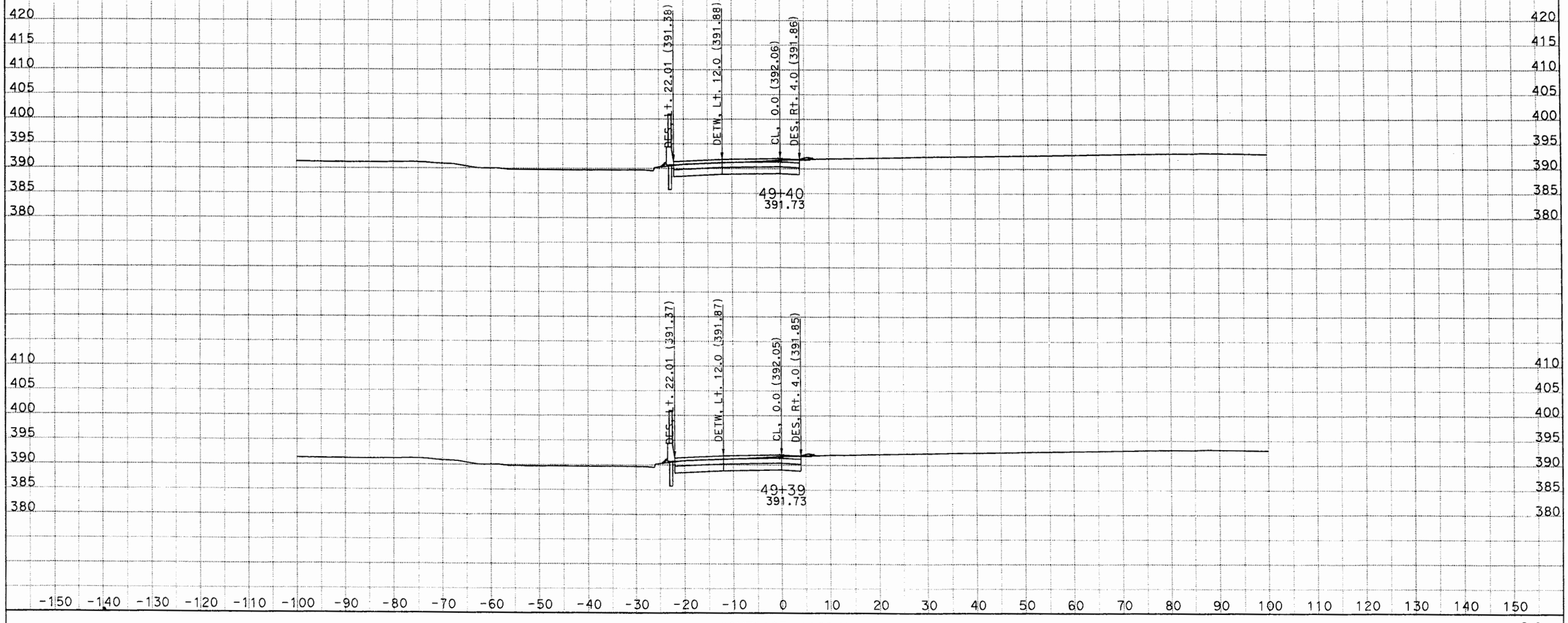

DATE: 6/20/2012
KC Project: 0817B
File: D:\Caice\project07B\sunsetrampdesignxsection1.ear

CONTRACT: 1170U1
DIST/CO/RTE/PM: 07/LA/10/33.2-37.2

SCALE: 1" = 10' Horiz.
1" = 10' Vert.

All Dimensions are US Survey Feet

S1
CROSS SECTIONS
SHEET 315 OF XXX

DESIGN STUDY ONLY

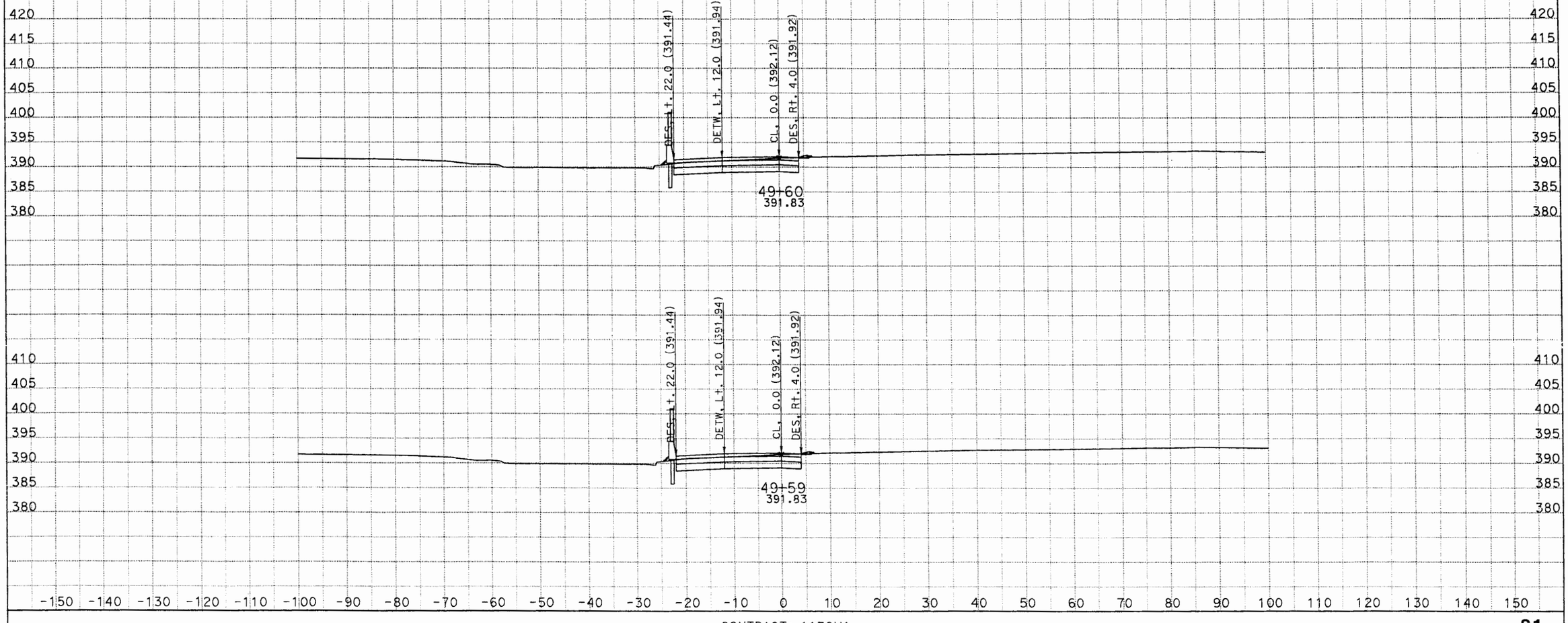

DATE: 6/20/2012
KC Project: 0817B File: D:\Caice\project07B\sunsetrampdesignxsection1.ear

CONTRACT: 1170U1
DIST/CO/RTE/PM: 07/LA/10/33.2-37.2

SCALE: 1" = 10' Horiz.
1" = 10' Vert.

All Dimensions are US Survey Feet

S1
CROSS SECTIONS
SHEET 325 OF XXX

DESIGN STUDY ONLY

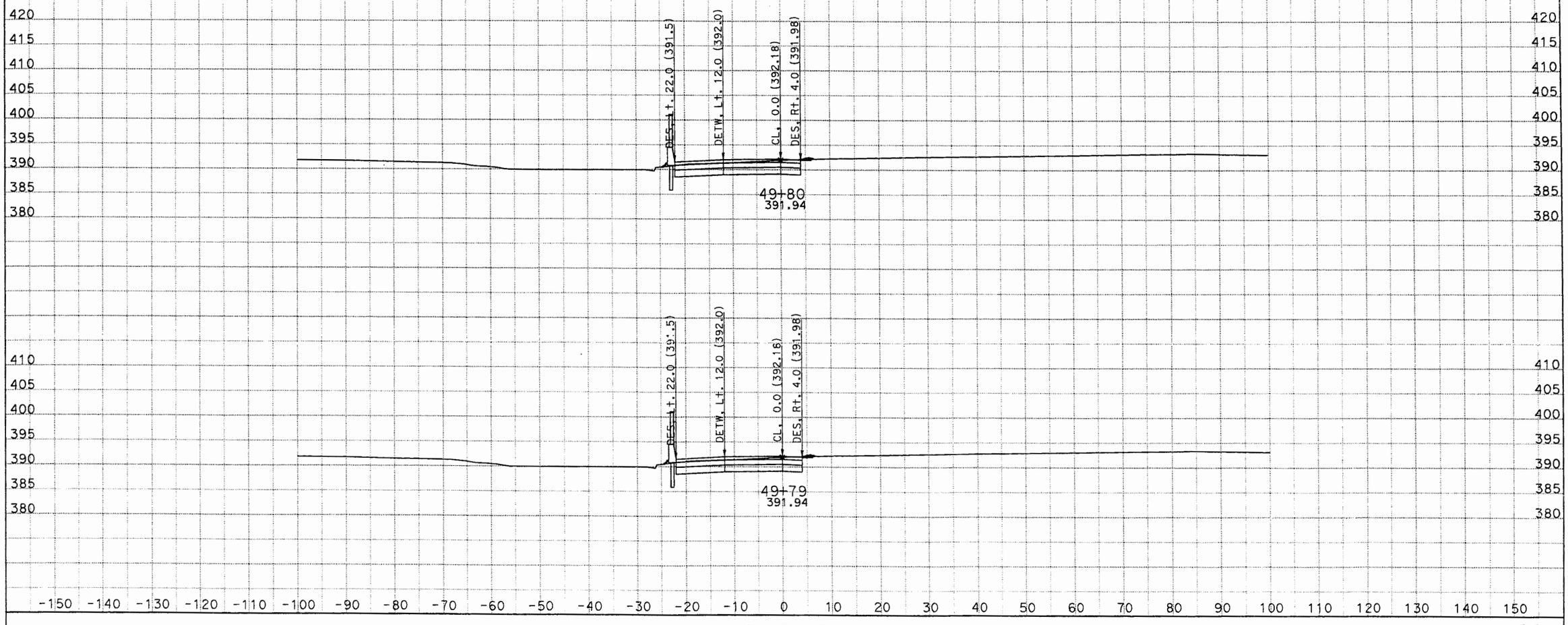

DATE: 6/20/2012
KC Project: 0817B
File: D:\Caice\project07B\sunsetrampdesignxsection1.ear

CONTRACT: 1170U1
DIST/CO/RTE/PM: 07/LA/10/33.2-37.2

SCALE: 1" = 10' Horiz.
1" = 10' Vert.

All Dimensions are US Survey Feet

S1
CROSS SECTIONS
SHEET 335 OF XXX

DESIGN STUDY ONLY

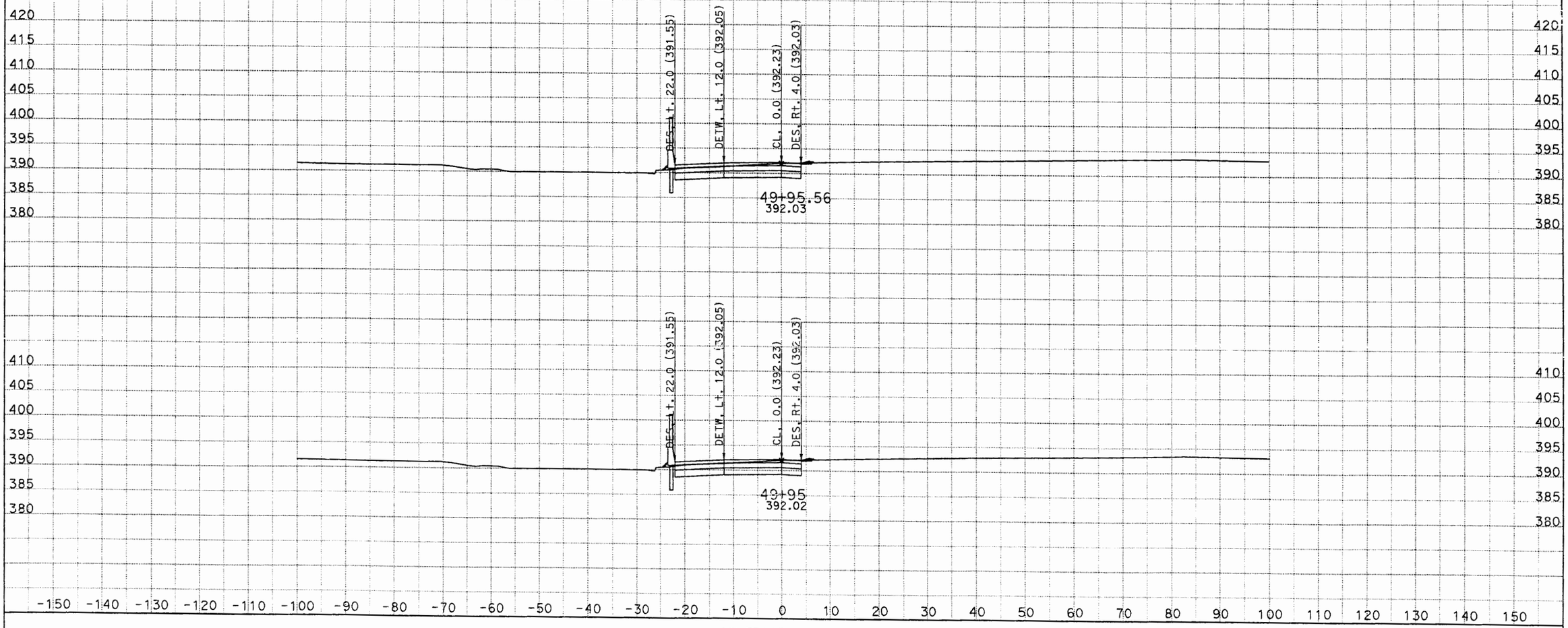

DATE: 6/20/2012
KC Project: 0817B File: D:\Caice\project07B\sunsetrampdesignxsection1.ear

CONTRACT: 1170U1
DIST/CO/RTE/PM: 07/LA/10/33.2-37.2

SCALE: 1" = 10' Horiz.
1" = 10' Vert.

All Dimensions are US Survey Feet

S1
CROSS SECTIONS
SHEET 343 OF XXX

V1 Ramp

Rte 10 EB Vincent Ave Off Ramp

DESIGN STUDY ONLY

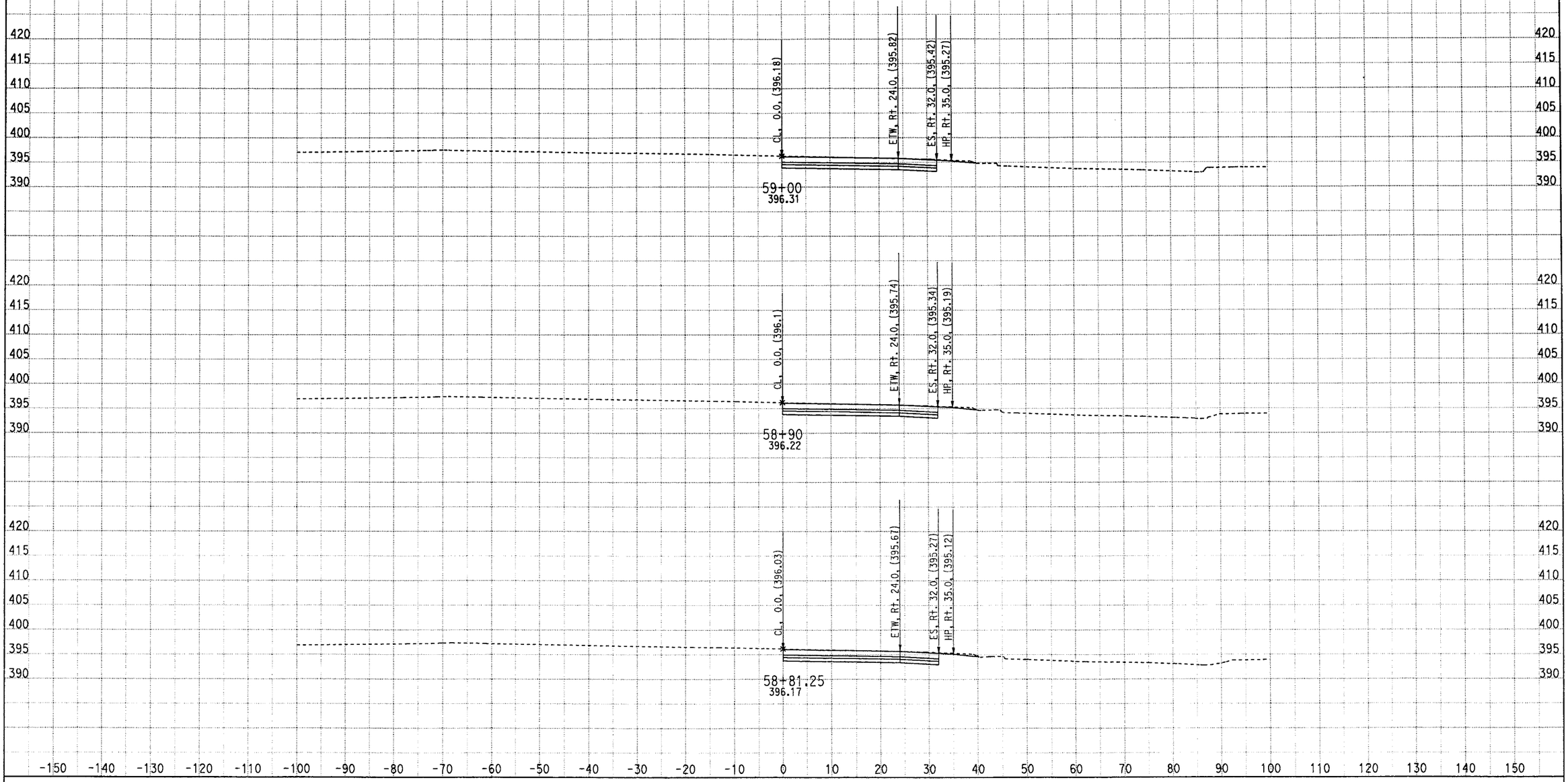

CREATED BY: 03/28/2012
DATE: 4/23/2012
KC Project: 0817C File: D:\CAiCE\0817C\V1\CutFill (020212)\v1x032612.ear

CONTRACT: 1170u1

SCALE: 1" = 10' Horiz.
1" = 10' Vert.

All Dimensions are US Survey Feet

V1
CROSS SECTIONS
SHEET 1 OF XXX

DESIGN STUDY ONLY

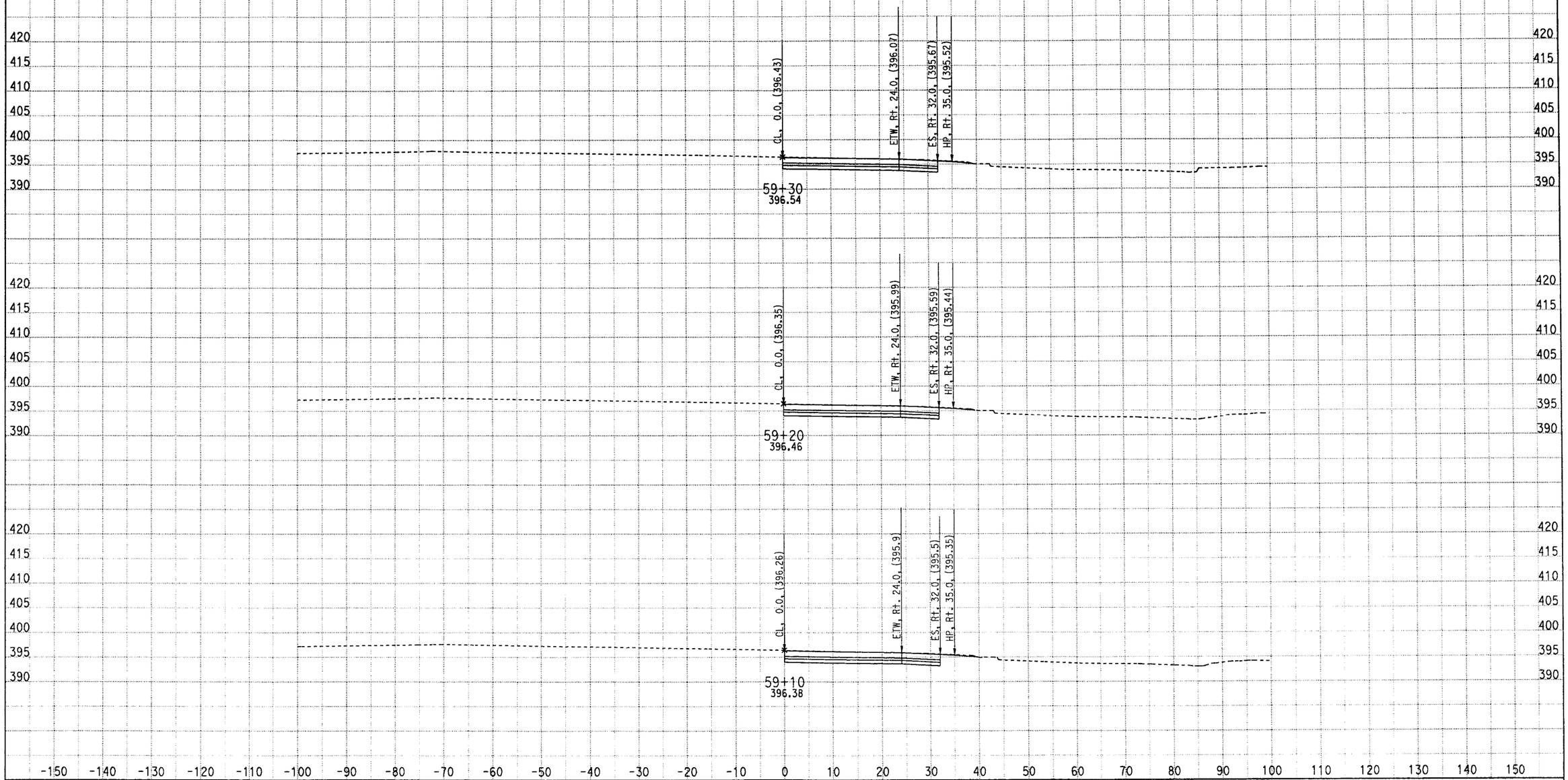

CREATED BY: 03/28/2012
DATE: 4/23/2012
KC Project: 0817C File: D:\CAiCE\0817C\V1\CutFill (020212)\v1x032612.ear

CONTRACT: 1170u1

SCALE: 1" = 10' Horiz.
1" = 10' Vert.

All Dimensions are US Survey Feet

V1
CROSS SECTIONS
SHEET 2 OF XXX

DESIGN STUDY ONLY

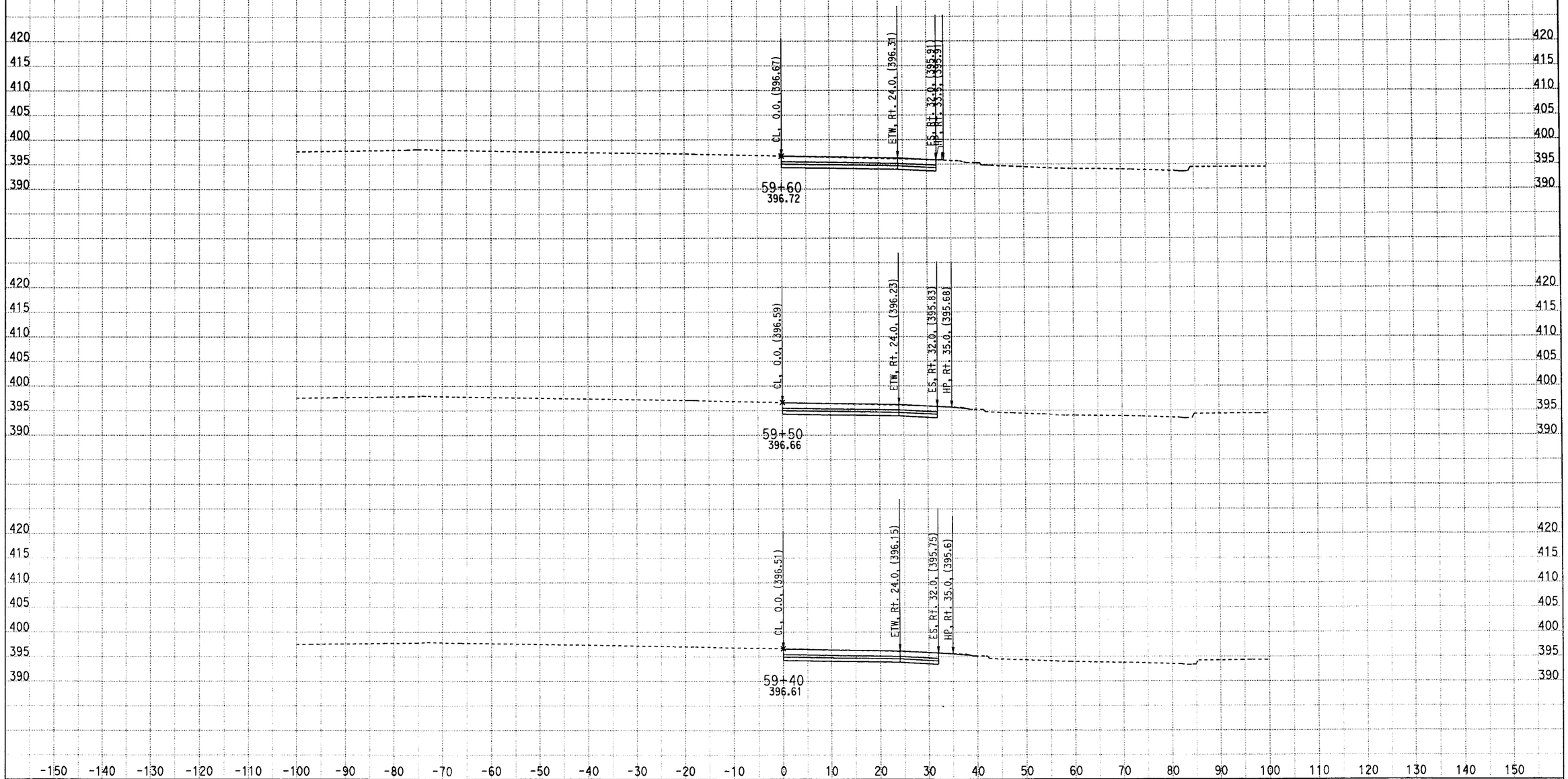

CREATED BY: 03/28/2012
DATE: 4/23/2012
KC Project: 0817C File: D:\CAiCE\0817C\V1\CutFill (020212)\v1x032612.ear

CONTRACT: 1170u1

SCALE: 1" = 10' Horiz.
1" = 10' Vert.

All Dimensions are US Survey Feet

V1
CROSS SECTIONS
SHEET 3 OF XXX

DESIGN STUDY ONLY

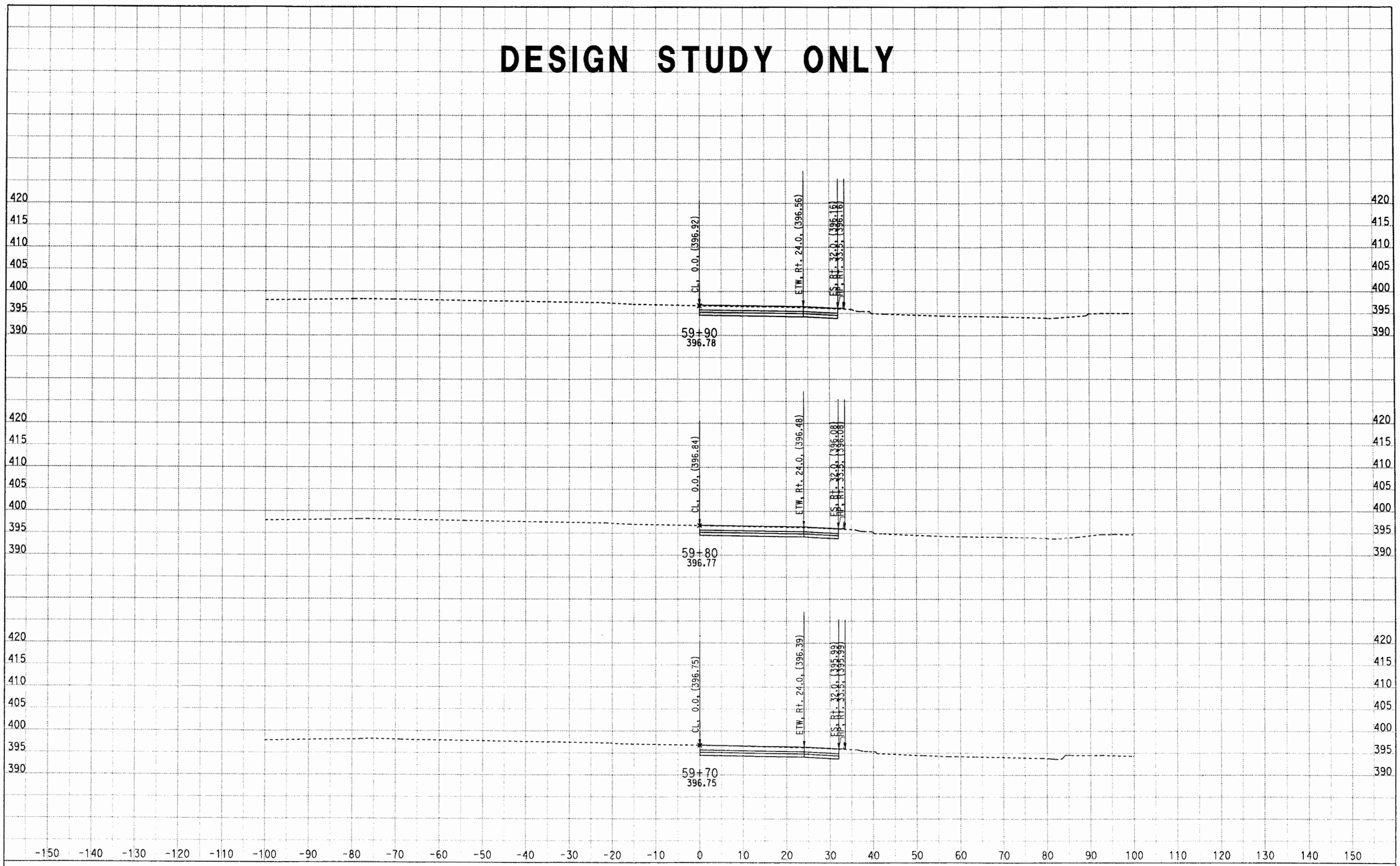

CREATED BY: 03/28/2012
DATE: 4/23/2012
KC Project: 0817C File: D:\CAiCE\0817C\V1\CutFill (020212)\v1x032612.ear

CONTRACT: 1170u1

SCALE: 1" = 10' Horiz.
1" = 10' Vert.

All Dimensions are US Survey Feet

V1
CROSS SECTIONS
SHEET 4 OF XXX

DESIGN STUDY ONLY

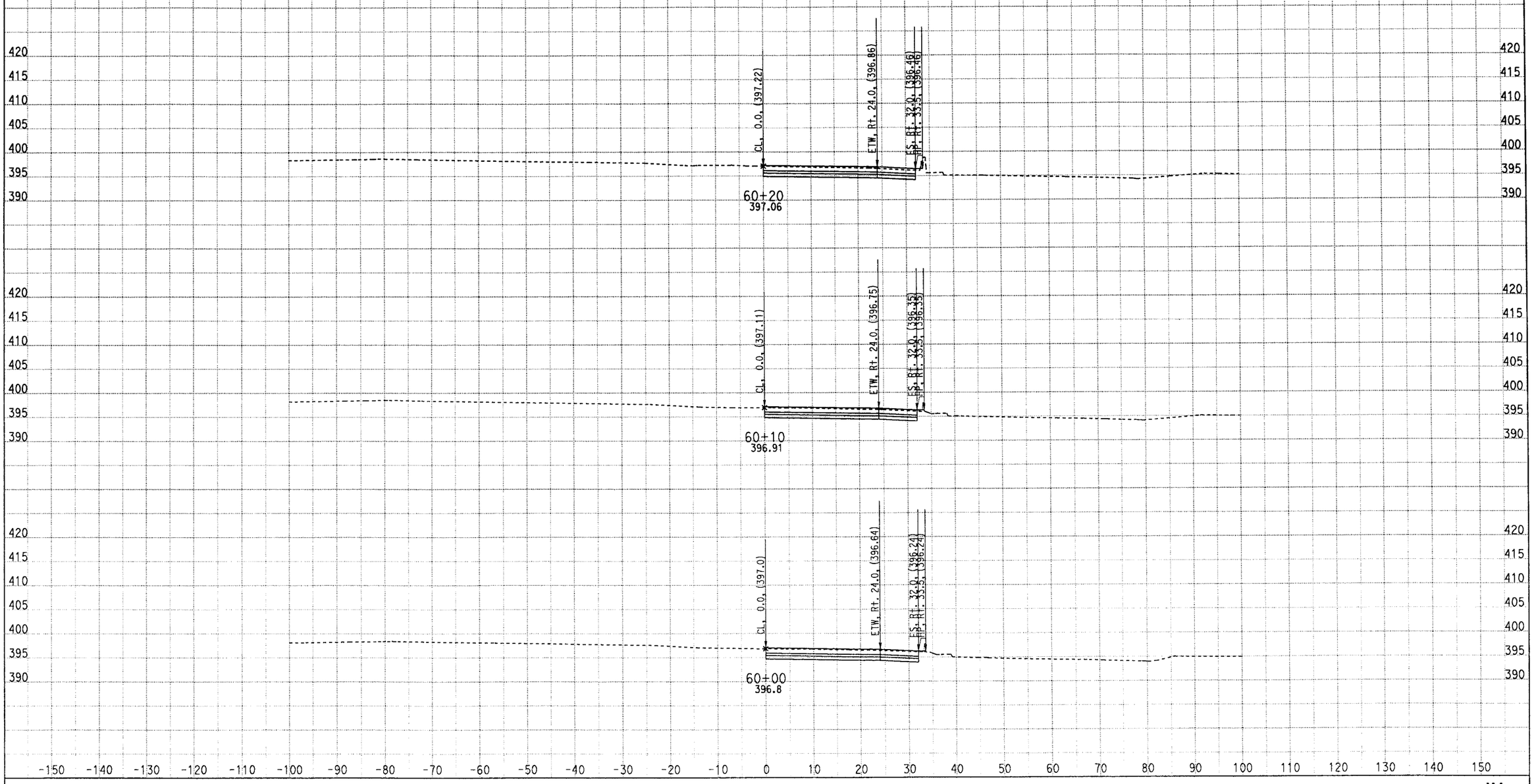

CREATED BY: 03/28/2012
DATE: 4/23/2012
KC Project: 0817C File: D:\CAiCE\0817C\V1\CutFill (020212)\v1x032612.ear

CONTRACT: 1170u1

SCALE: 1" = 10' Horiz.
1" = 10' Vert.

All Dimensions are US Survey Feet

V1
CROSS SECTIONS
SHEET 5 OF XXX

DESIGN STUDY ONLY

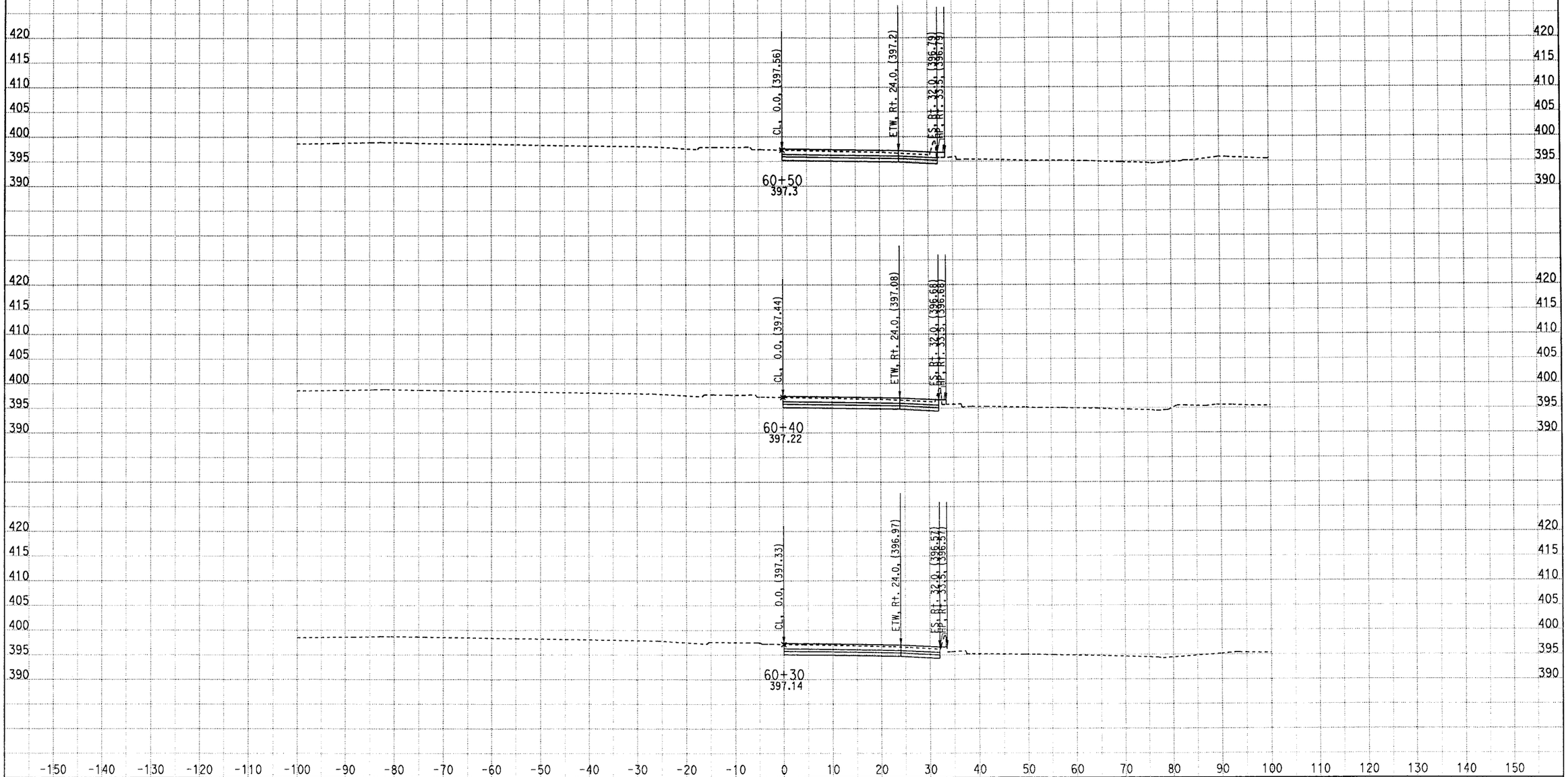

CREATED BY: 03/28/2012
DATE: 4/23/2012
KC Project: 0817C File: D:\CAiCE\0817C\V1\CutFill (020212)\v1x032612.ear

CONTRACT: 1170u1

SCALE: 1" = 10' Horiz.
1" = 10' Vert.

All Dimensions are US Survey Feet

V1
CROSS SECTIONS
SHEET 6 OF XXX

DESIGN STUDY ONLY

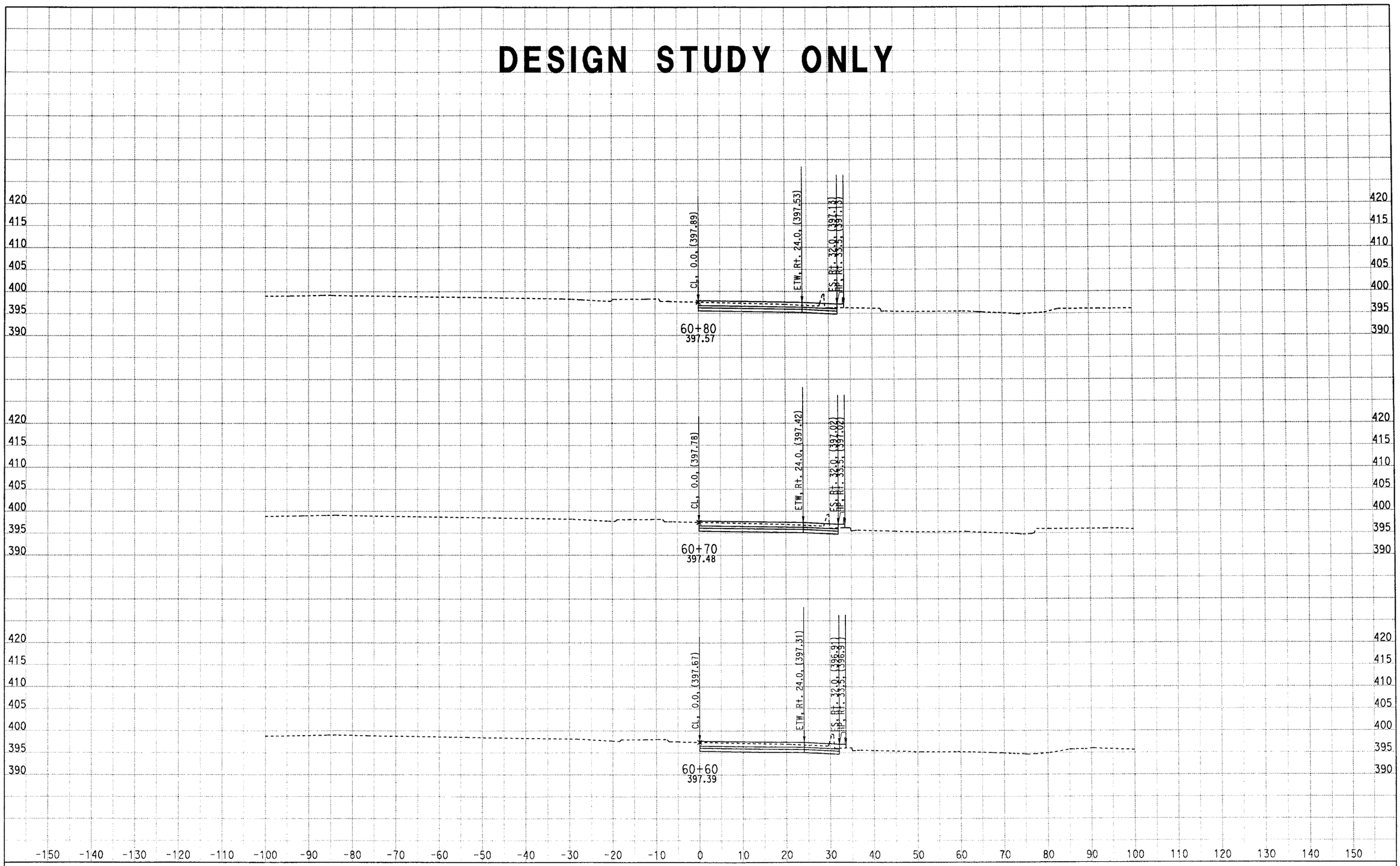

CREATED BY: 03/28/2012
DATE: 4/23/2012
KC Project: 0817C File: D:\CAiCE\0817C\V1\CutFill (020212)\v1x032612.ear

CONTRACT: 1170u1

SCALE: 1" = 10' Horiz.
1" = 10' Vert.

All Dimensions are US Survey Feet

V1
CROSS SECTIONS
SHEET 7 OF XXX

DESIGN STUDY ONLY

CREATED BY: 03/28/2012
DATE: 4/23/2012
KC Project: 0817C File: D:\CAiCE\0817C\V1\CutFill (020212)\v1x032612.ear

CONTRACT: 1170u1

SCALE: 1" = 10' Horiz.
1" = 10' Vert.

All Dimensions are US Survey Feet

V1
CROSS SECTIONS
SHEET 8 OF XXX

DESIGN STUDY ONLY

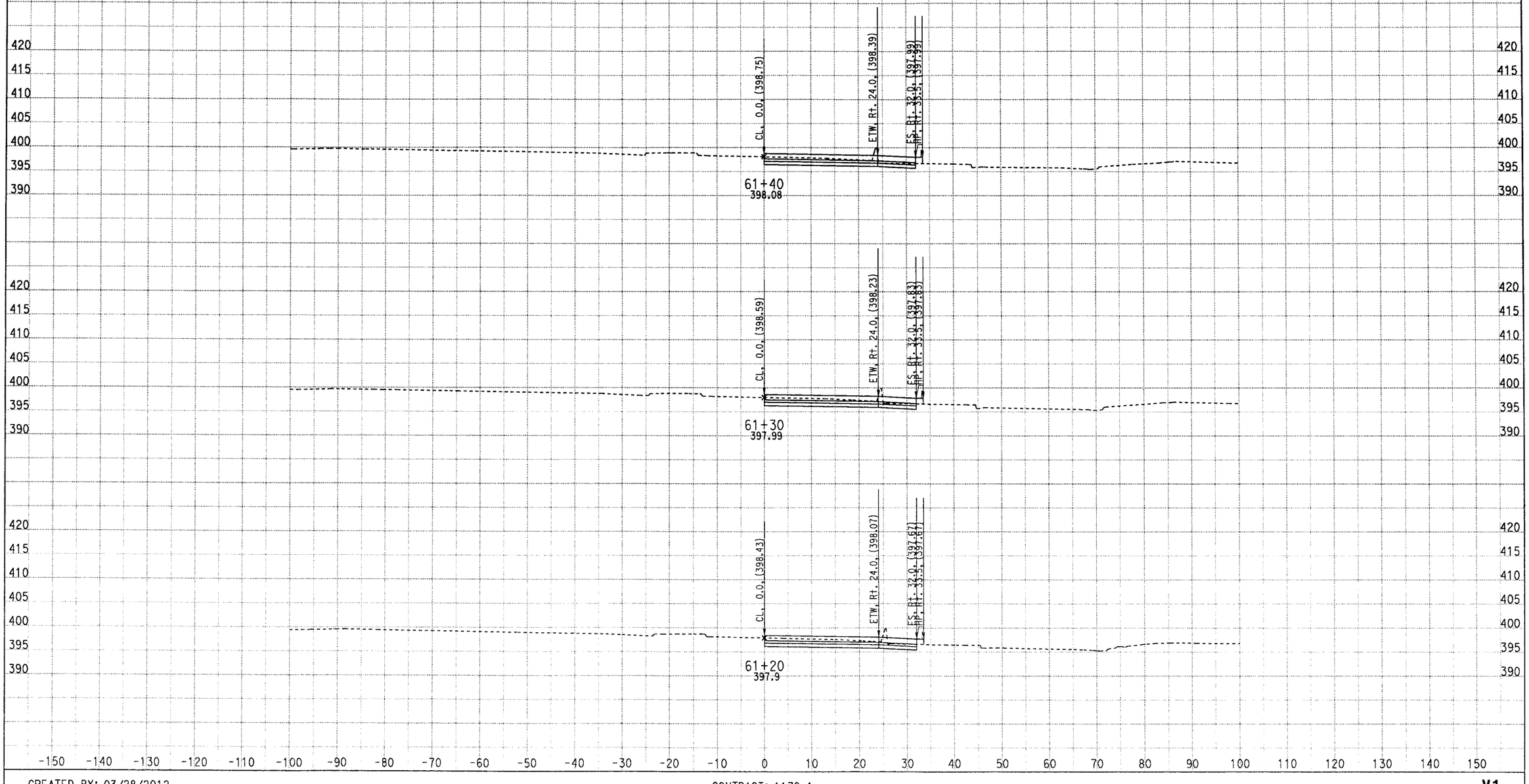

CREATED BY: 03/28/2012
DATE: 4/23/2012
KC Project: 0817C File: D:\CAiCE\0817C\V1\CutFill (020212)\v1x032612.ear

CONTRACT: 1170u1

SCALE: 1" = 10' Horiz.
1" = 10' Vert.

All Dimensions are US Survey Feet

V1
CROSS SECTIONS
SHEET 9 OF XXX

DESIGN STUDY ONLY

CREATED BY: 03/28/2012
DATE: 4/23/2012
KC Project: 0817C File: D:\CAiCE\0817C\V1\CutFill (020212)\v1x032612.ear

CONTRACT: 1170u1

SCALE: 1" = 10' Horiz.
1" = 10' Vert.

All Dimensions are US Survey Feet

V1
CROSS SECTIONS
SHEET 10 OF XXX

DESIGN STUDY ONLY

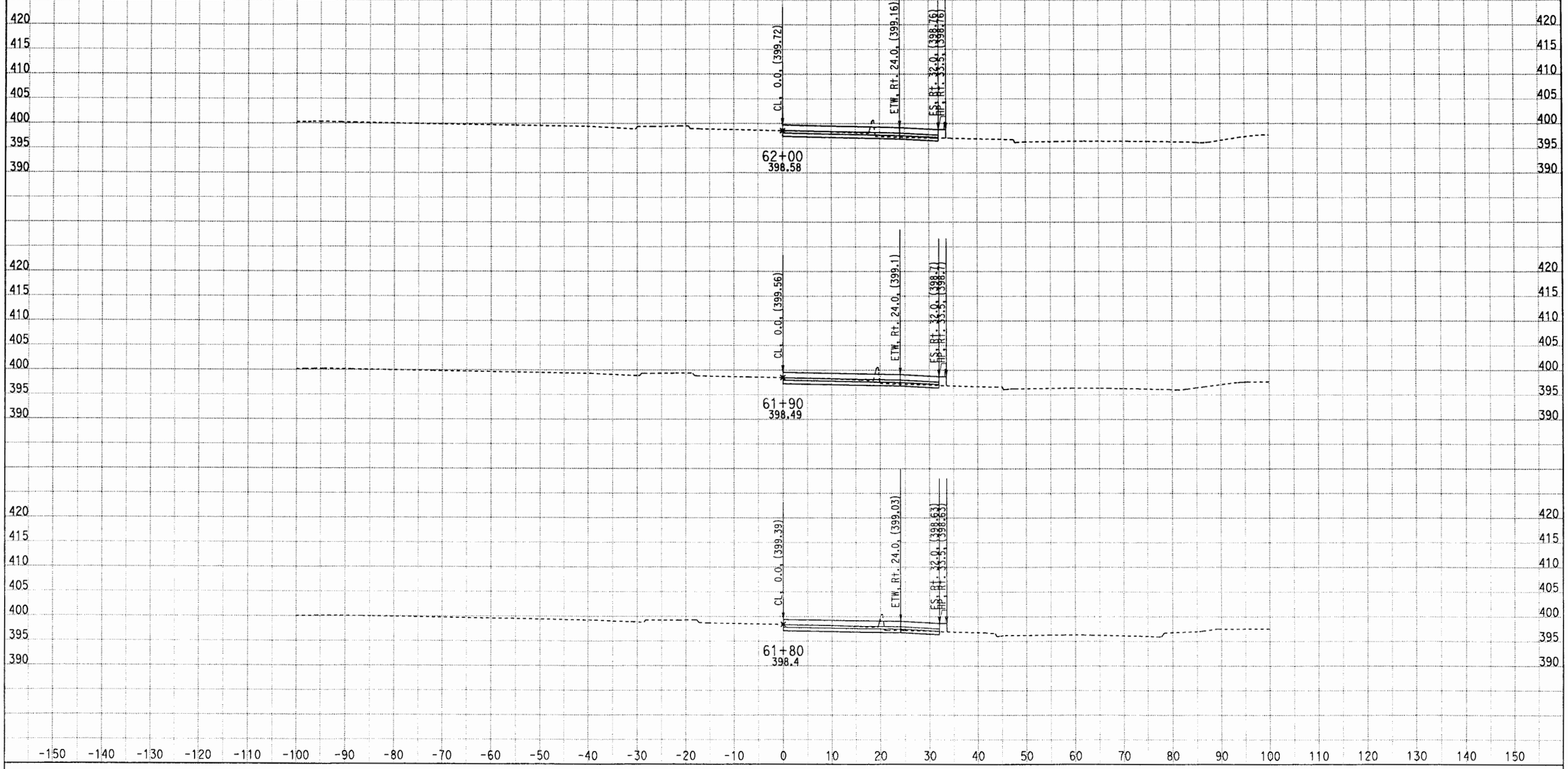

CREATED BY: 03/28/2012
DATE: 4/23/2012
KC Project: 0817C File: D:\CAiCE\0817C\V1\CutFill (020212)\v1x032612.ear

CONTRACT: 1170u1

SCALE: 1" = 10' Horiz.
1" = 10' Vert.

All Dimensions are US Survey Feet

V1
CROSS SECTIONS
SHEET 11 OF XXX

DESIGN STUDY ONLY

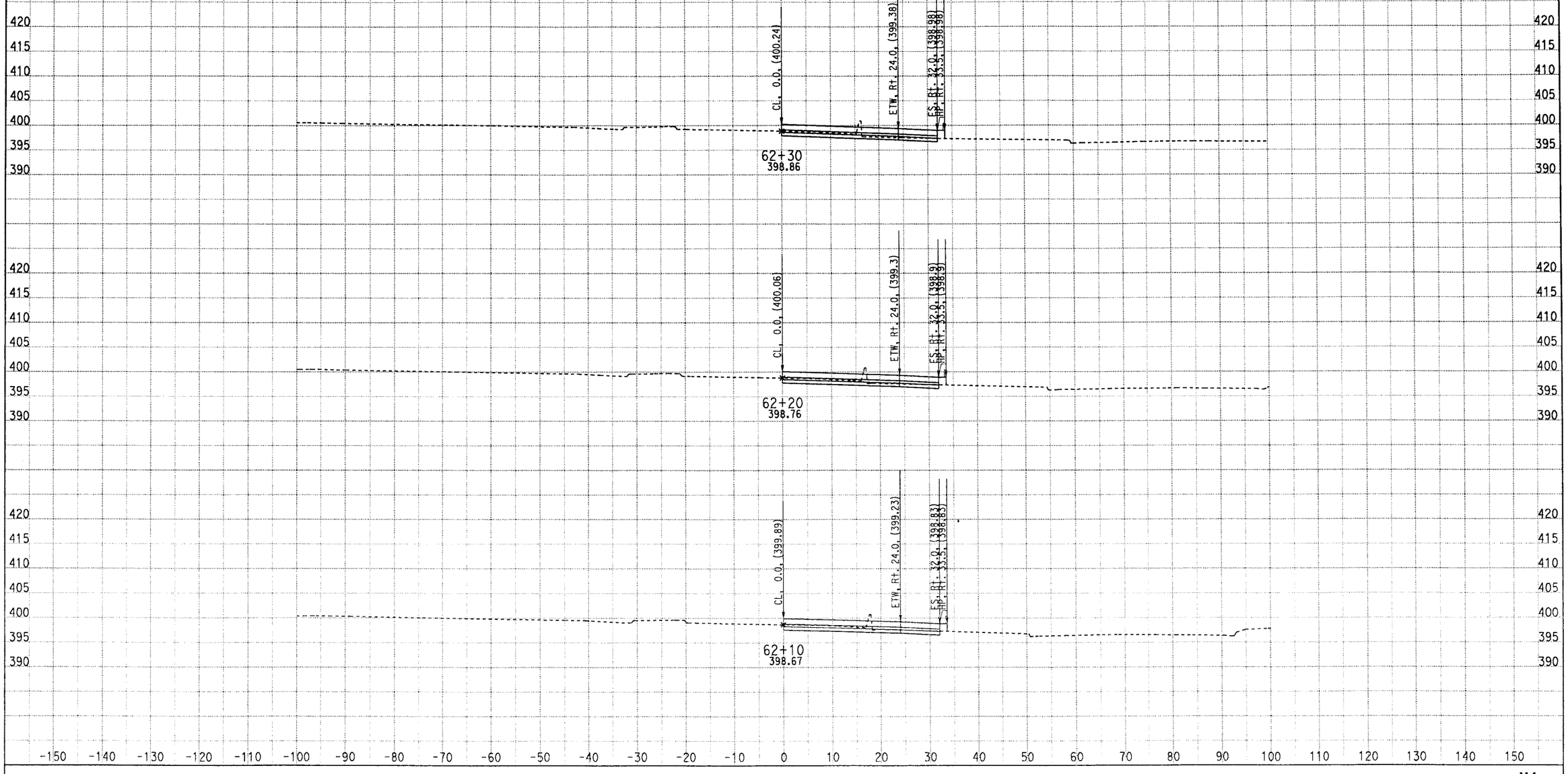

CREATED BY: 03/28/2012
DATE: 4/23/2012
KC Project: 0817C File: D:\CAiCE\0817C\V1\CutFill (020212)\v1x032612.ear

CONTRACT: 1170u1

SCALE: 1" = 10' Horiz.
1" = 10' Vert.

All Dimensions are US Survey Feet

V1
CROSS SECTIONS
SHEET 12 OF XXX

DESIGN STUDY ONLY

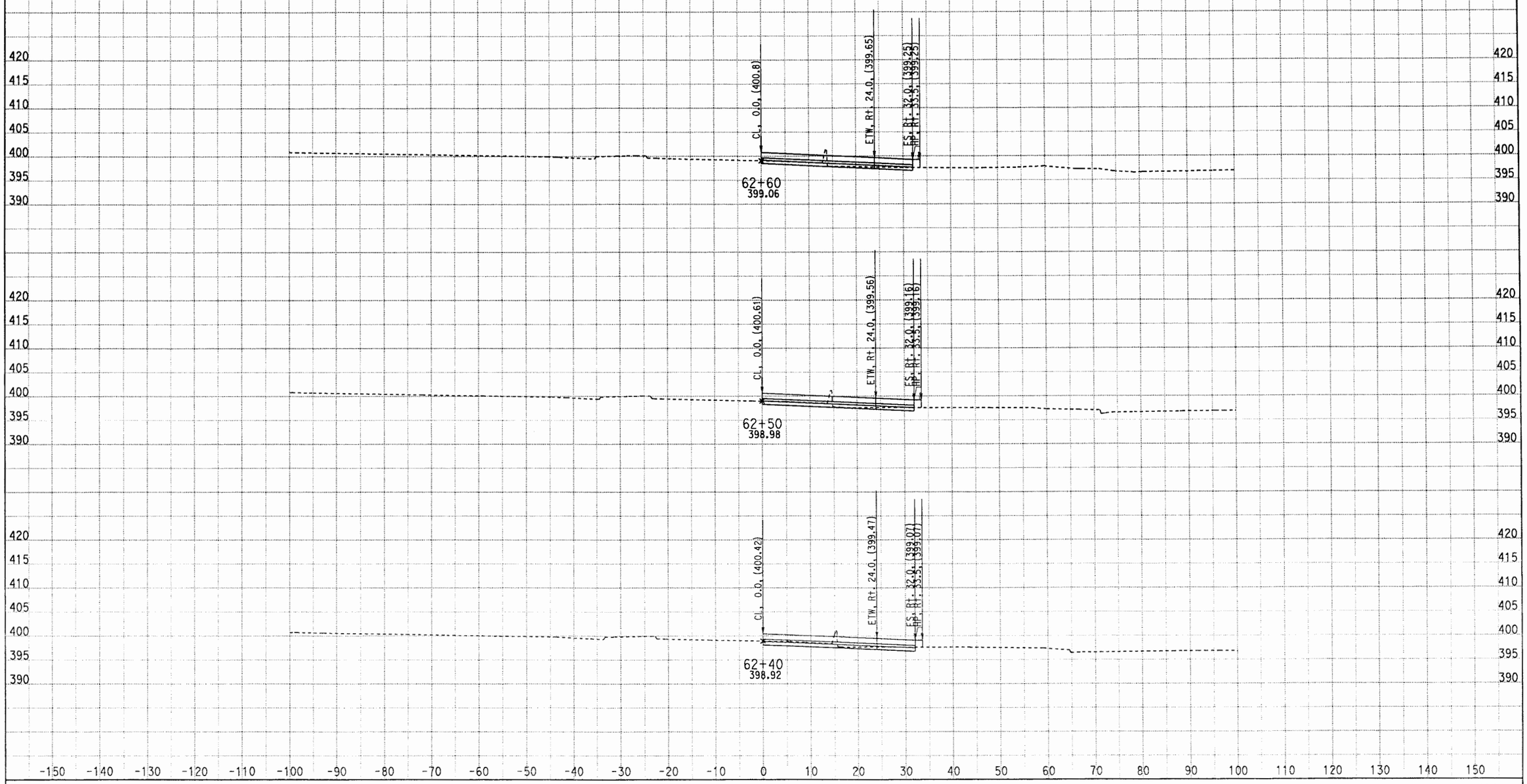

CREATED BY: 03/28/2012
DATE: 4/23/2012
KC Project: 0817C File: D:\CAiCE\0817C\V1\CutFill (020212)\v1x032612.ear

CONTRACT: 1170u1

SCALE: 1" = 10' Horiz.
1" = 10' Vert.

All Dimensions are US Survey Feet

V1
CROSS SECTIONS
SHEET 13 OF XXX

DESIGN STUDY ONLY

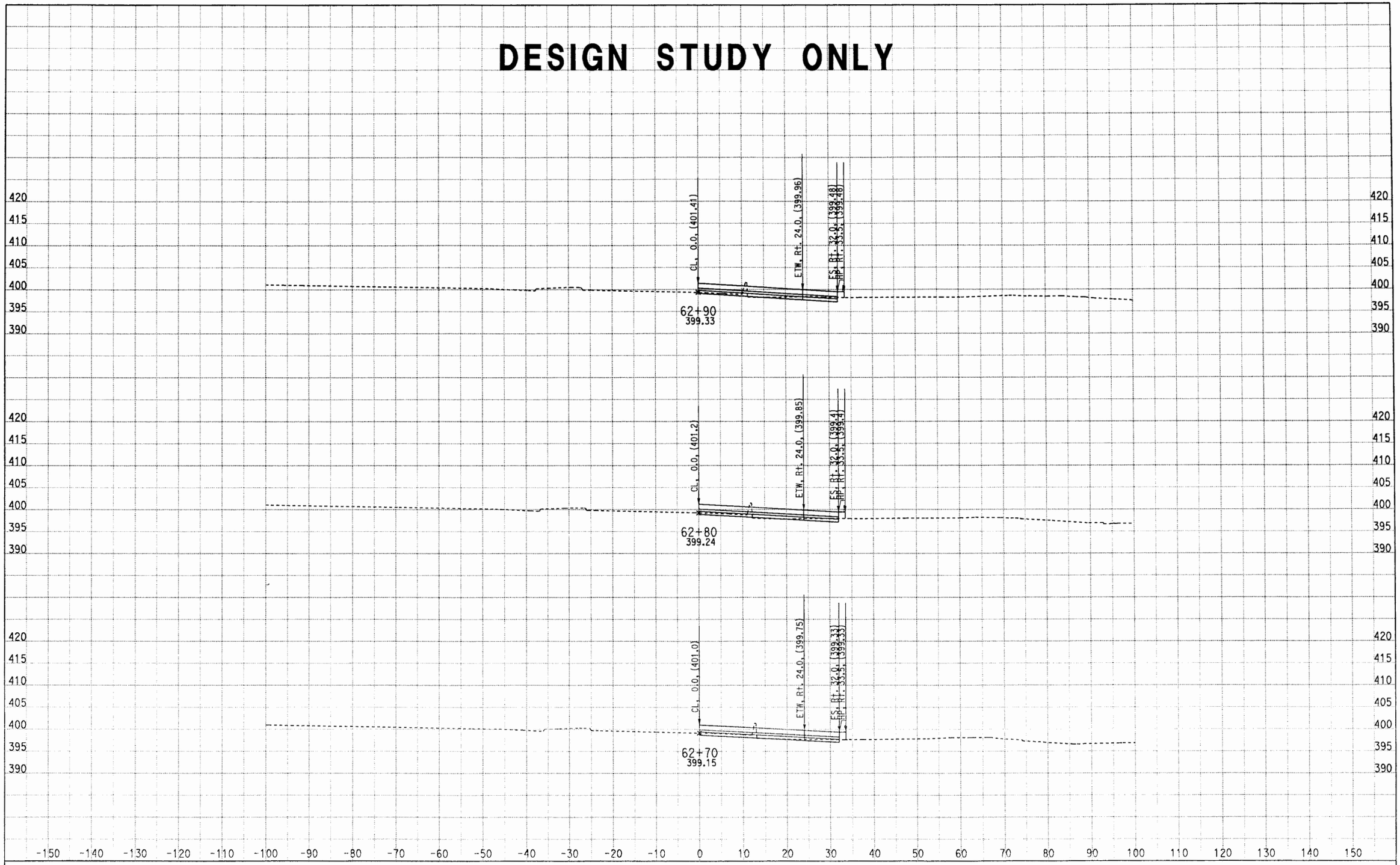

CREATED BY: 03/28/2012
DATE: 4/23/2012
KC Project: 0817C File: D:\CAiCE\0817C\V1\CutFill (020212)\v1x032612.ear

CONTRACT: 1170u1

SCALE: 1" = 10' Horiz.
1" = 10' Vert.

All Dimensions are US Survey Feet

V1
CROSS SECTIONS
SHEET 14 OF XXX

DESIGN STUDY ONLY

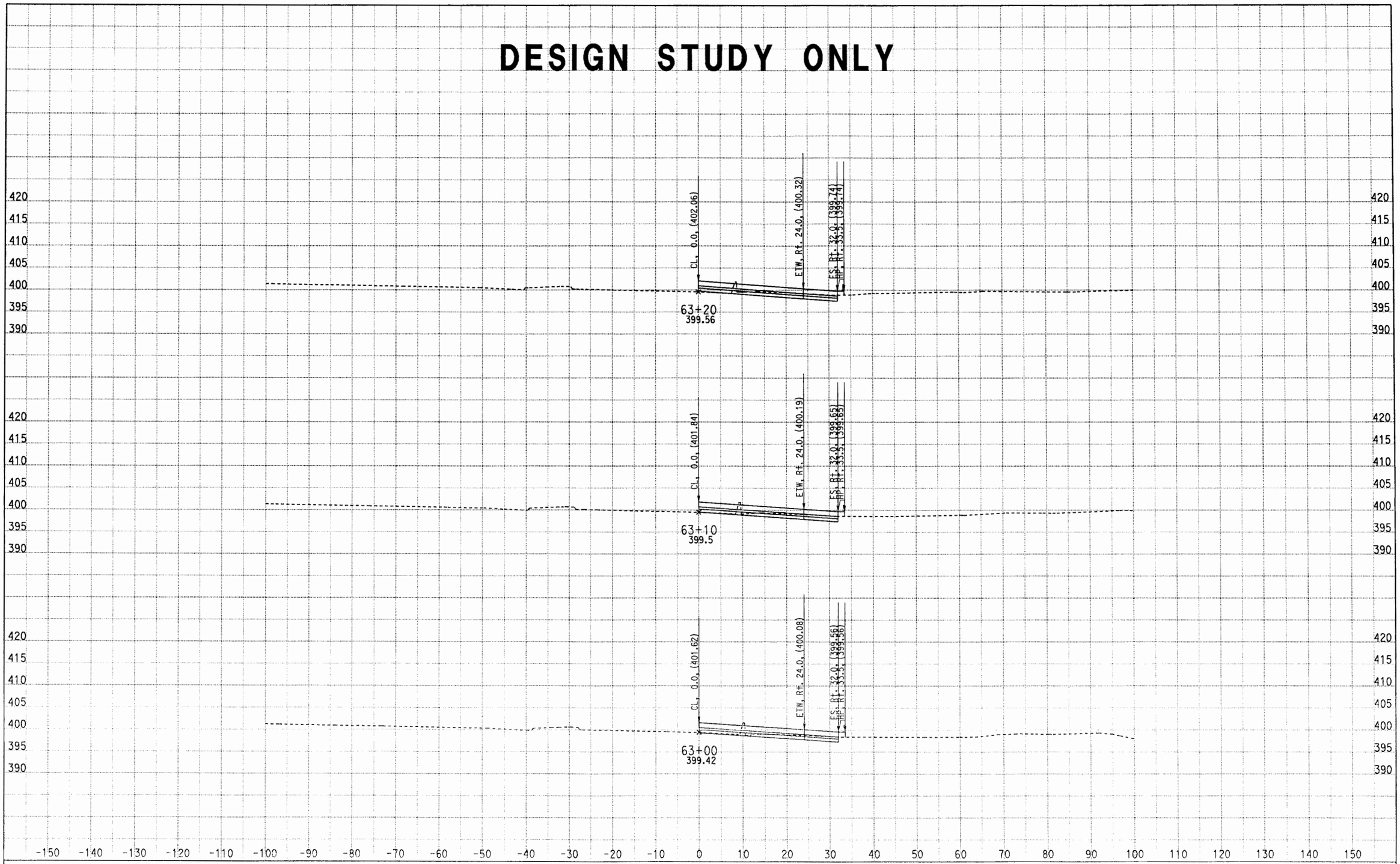

CREATED BY: 03/28/2012
DATE: 4/23/2012
KC Project: 0817C File: D:\CAiCE\0817C\V1\Cut+Fill (020212)\v1x032612.ear

CONTRACT: 1170u1

SCALE: 1" = 10' Horiz.
1" = 10' Vert.

All Dimensions are US Survey Feet

V1
CROSS SECTIONS
SHEET 15 OF XXX

DESIGN STUDY ONLY

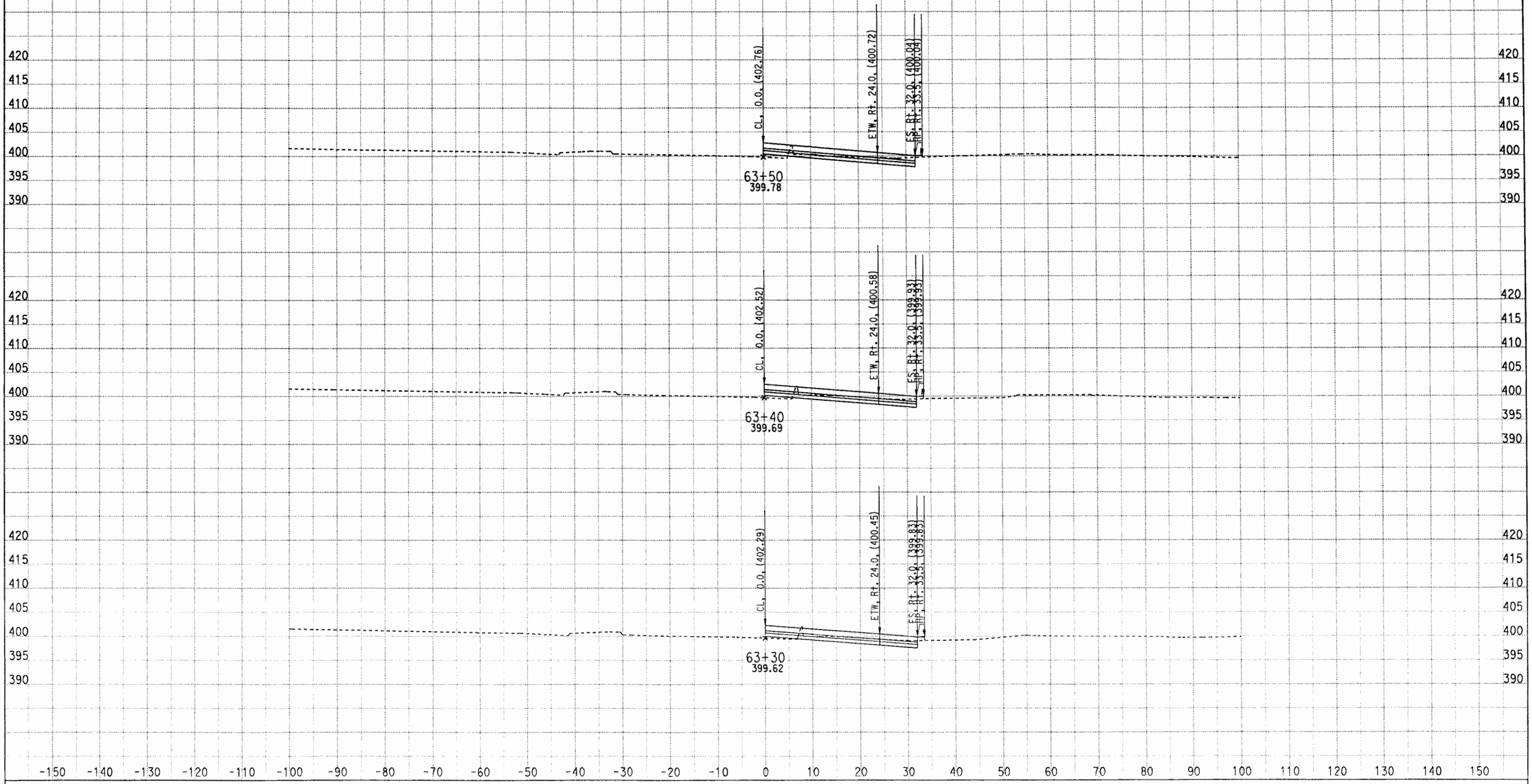

CREATED BY: 03/28/2012
DATE: 4/23/2012
KC Project: 0817C File: D:\CAiCE\0817C\V1\CutFill (020212)\v1x032612.ear

CONTRACT: 1170u1

SCALE: 1" = 10' Horiz.
1" = 10' Vert.

All Dimensions are US Survey Feet

V1
CROSS SECTIONS
SHEET 16 OF XXX

DESIGN STUDY ONLY

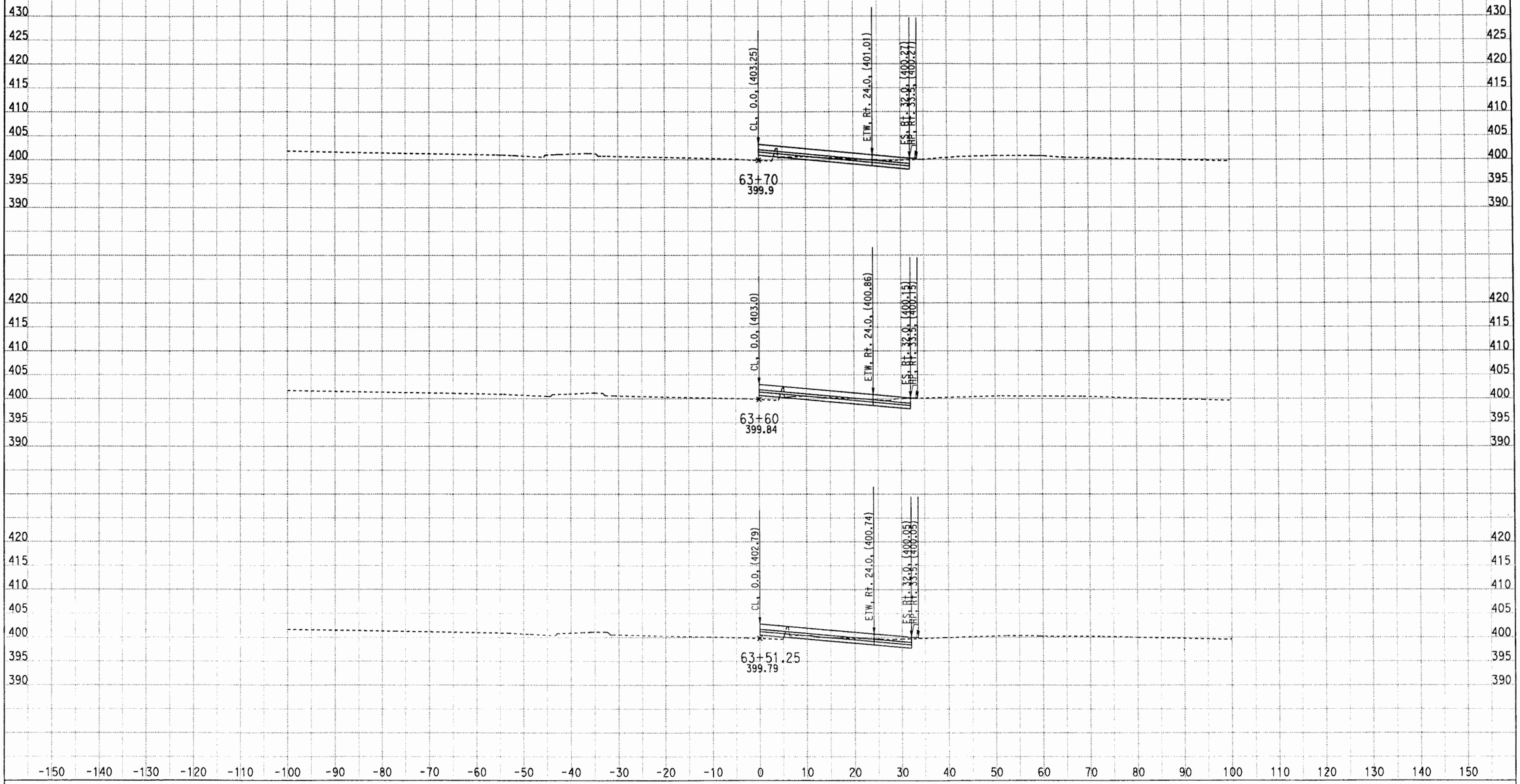

CREATED BY: 03/28/2012
DATE: 4/23/2012
KC Project: 0817C File: D:\CAiCE\0817C\V1\CutFill (020212)\v1x032612.ear

CONTRACT: 1170u1

SCALE: 1" = 10' Horiz.
1" = 10' Vert.

All Dimensions are US Survey Feet

V1
CROSS SECTIONS
SHEET 17 OF XXX

DESIGN STUDY ONLY

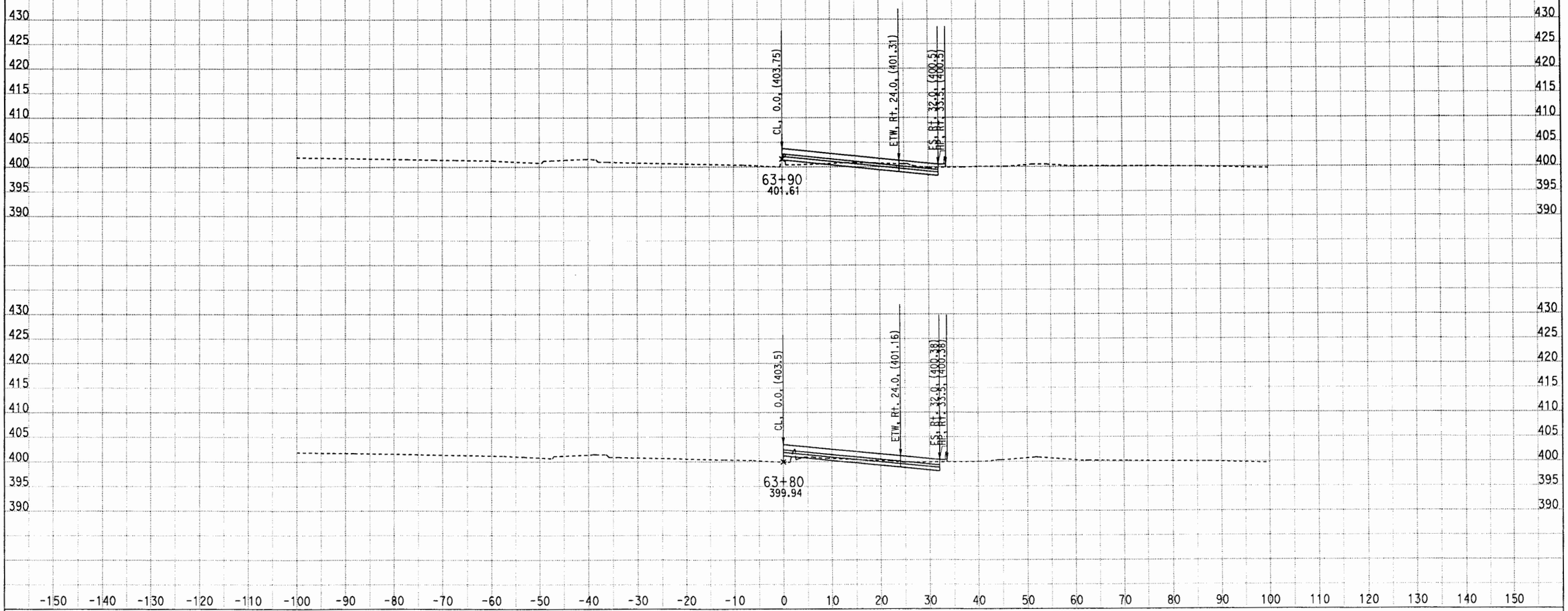

CREATED BY: 03/28/2012
DATE: 4/23/2012
KC Project: 0817C File: D:\CAiCE\0817C\V1\CutFill (020212)\v1x032612.ear

CONTRACT: 1170u1

SCALE: 1" = 10' Horiz.
1" = 10' Vert.

All Dimensions are US Survey Feet

V1
CROSS SECTIONS
SHEET 18 OF XXX

DESIGN STUDY ONLY

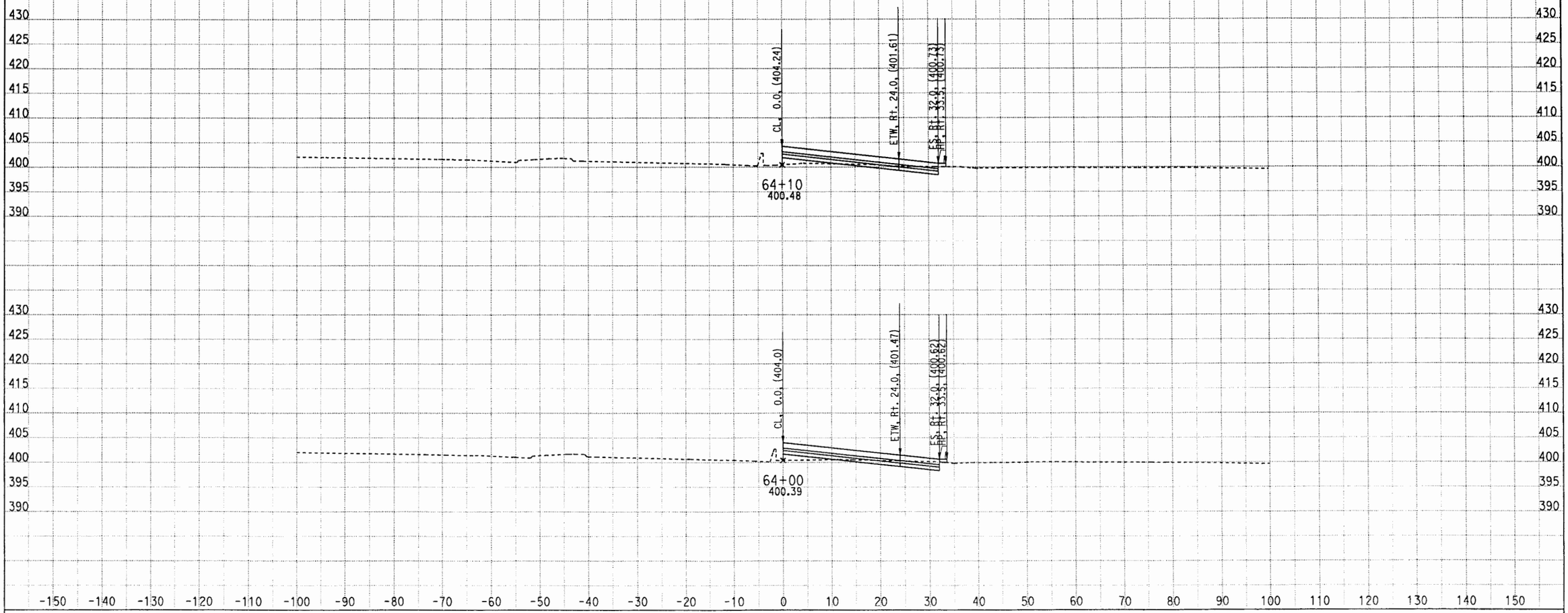

CREATED BY: 03/28/2012
DATE: 4/23/2012
KC Project: 0817C File: D:\CAiCE\0817C\V1\CutFill (020212)\v1x032612.ear

CONTRACT: 1170u1

SCALE: 1" = 10' Horiz.
1" = 10' Vert.

All Dimensions are US Survey Feet

V1
CROSS SECTIONS
SHEET 19 OF XXX

DESIGN STUDY ONLY

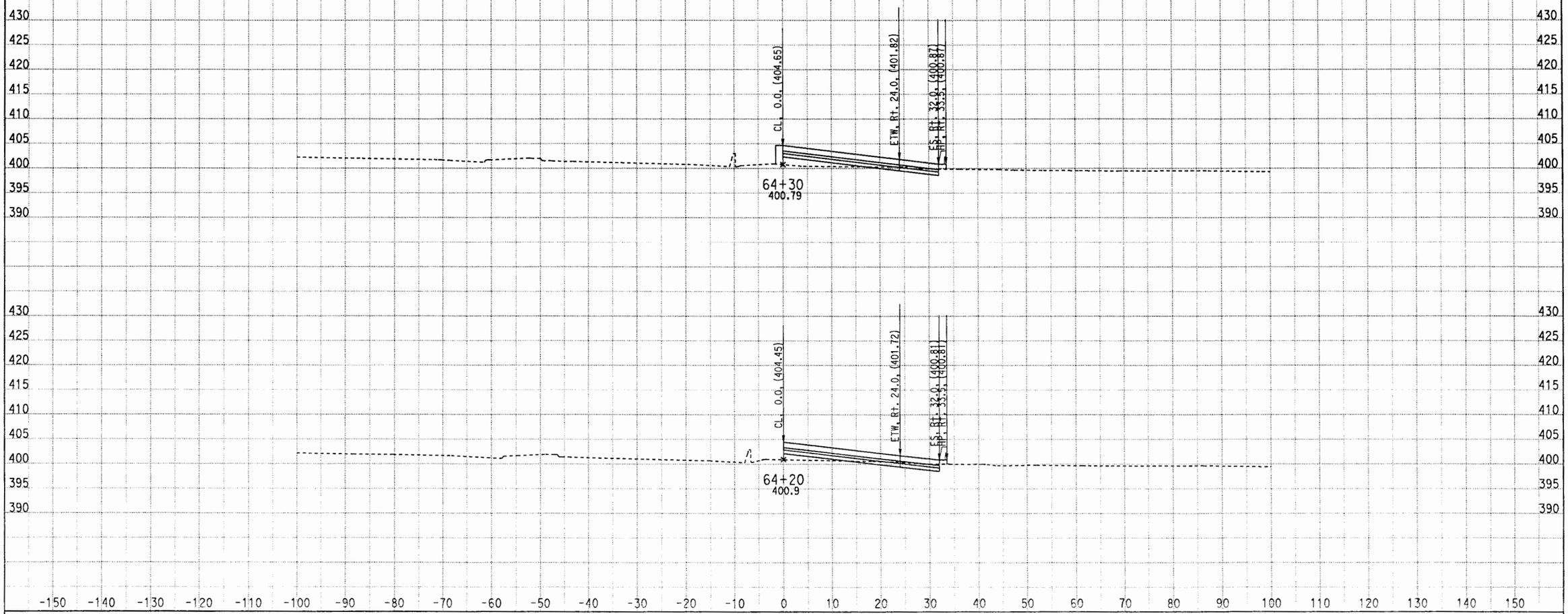

CREATED BY: 03/28/2012
DATE: 4/23/2012
KC Project: 0817C File: D:\CAiCE\0817C\V1\CutFill (020212)\v1x032612.ear

CONTRACT: 1170u1

SCALE: 1" = 10' Horiz.
1" = 10' Vert.

All Dimensions are US Survey Feet

V1
CROSS SECTIONS
SHEET 20 OF XXX

DESIGN STUDY ONLY

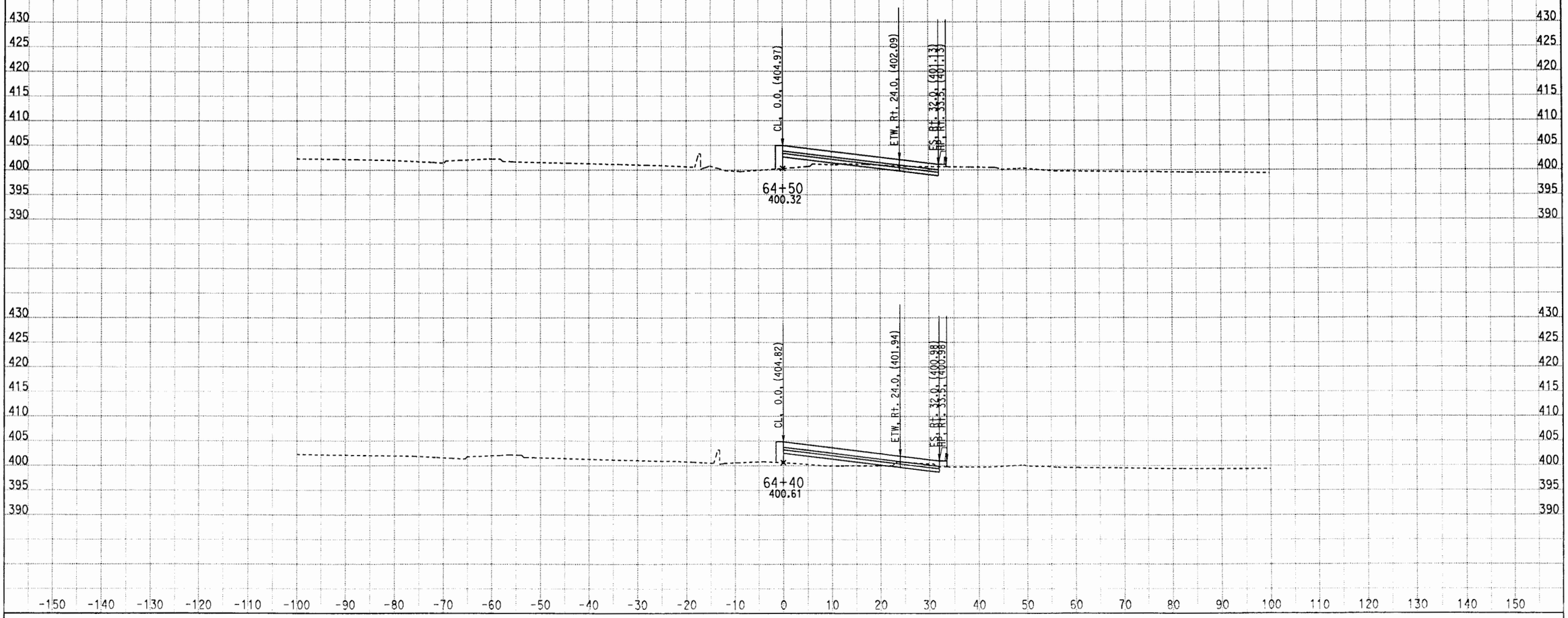

CREATED BY: 03/28/2012
DATE: 4/23/2012
KC Project: 0817C File: D:\CAiCE\0817C\V1\CutFill (020212)\v1x032612.ear

CONTRACT: 1170u1

SCALE: 1" = 10' Horiz.
1" = 10' Vert.

All Dimensions are US Survey Feet

V1
CROSS SECTIONS
SHEET 21 OF XXX

DESIGN STUDY ONLY

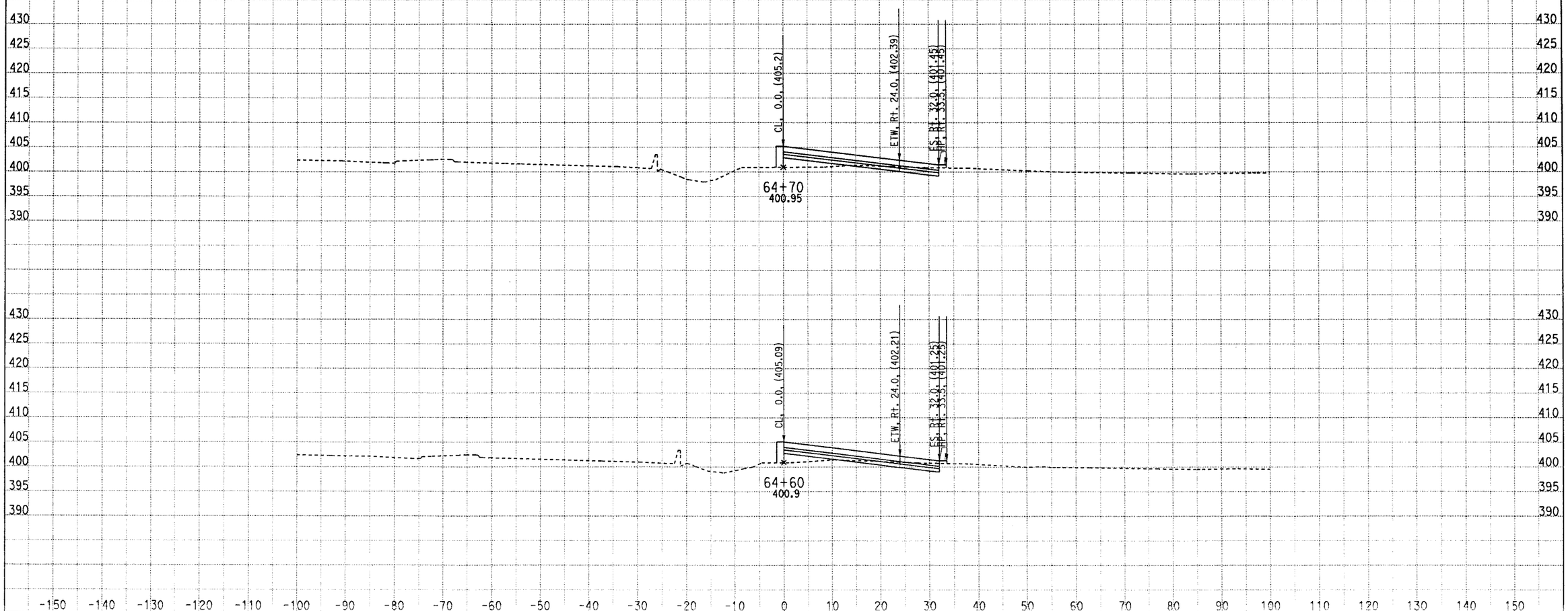

CREATED BY: 03/28/2012
DATE: 4/23/2012
KC Project: 0817C File: D:\CAiCE\0817C\V1\CutFill (020212)\v1x032612.ear

CONTRACT: 1170u1

SCALE: 1" = 10' Horiz.
1" = 10' Vert.

All Dimensions are US Survey Feet

V1
CROSS SECTIONS
SHEET 22 OF XXX

DESIGN STUDY ONLY

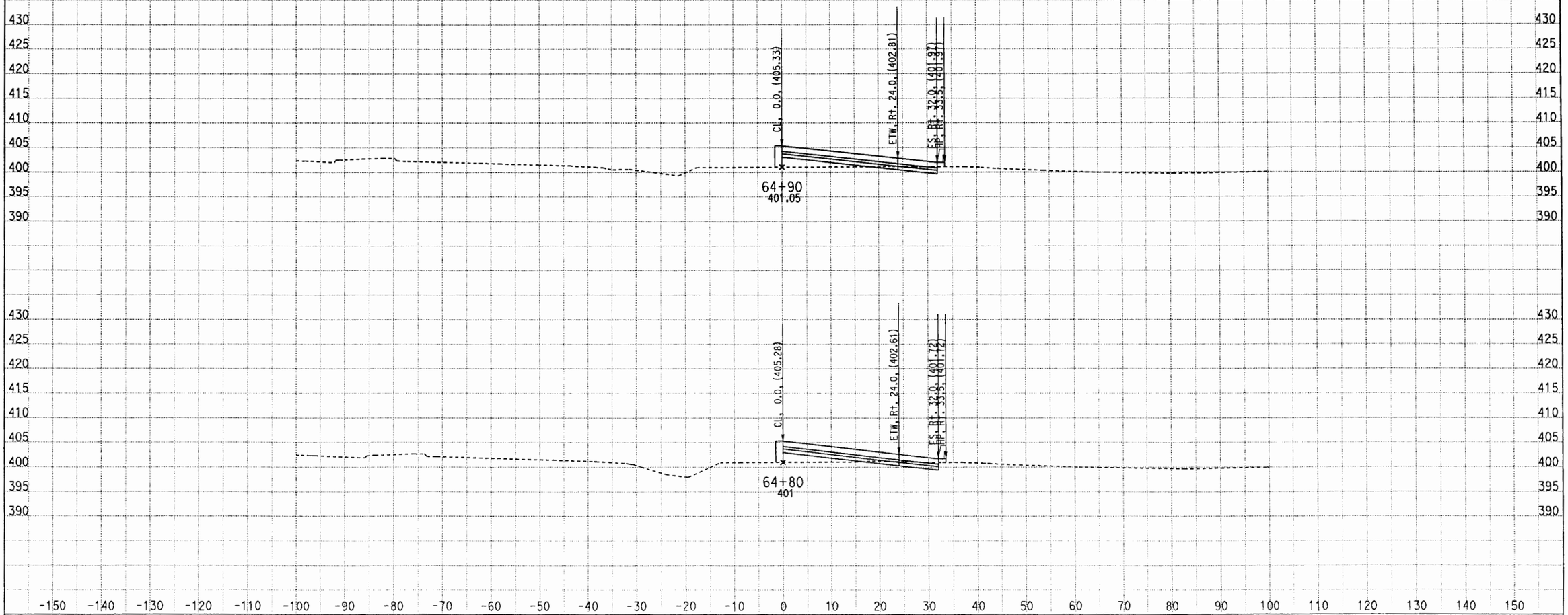

CREATED BY: 03/28/2012
DATE: 4/23/2012
KC Project: 0817C File: D:\CAiCE\0817C\V1\CutFill (020212)\v1x032612.ear

CONTRACT: 1170u1

SCALE: 1" = 10' Horiz.
1" = 10' Vert.

All Dimensions are US Survey Feet

V1
CROSS SECTIONS
SHEET 23 OF XXX

DESIGN STUDY ONLY

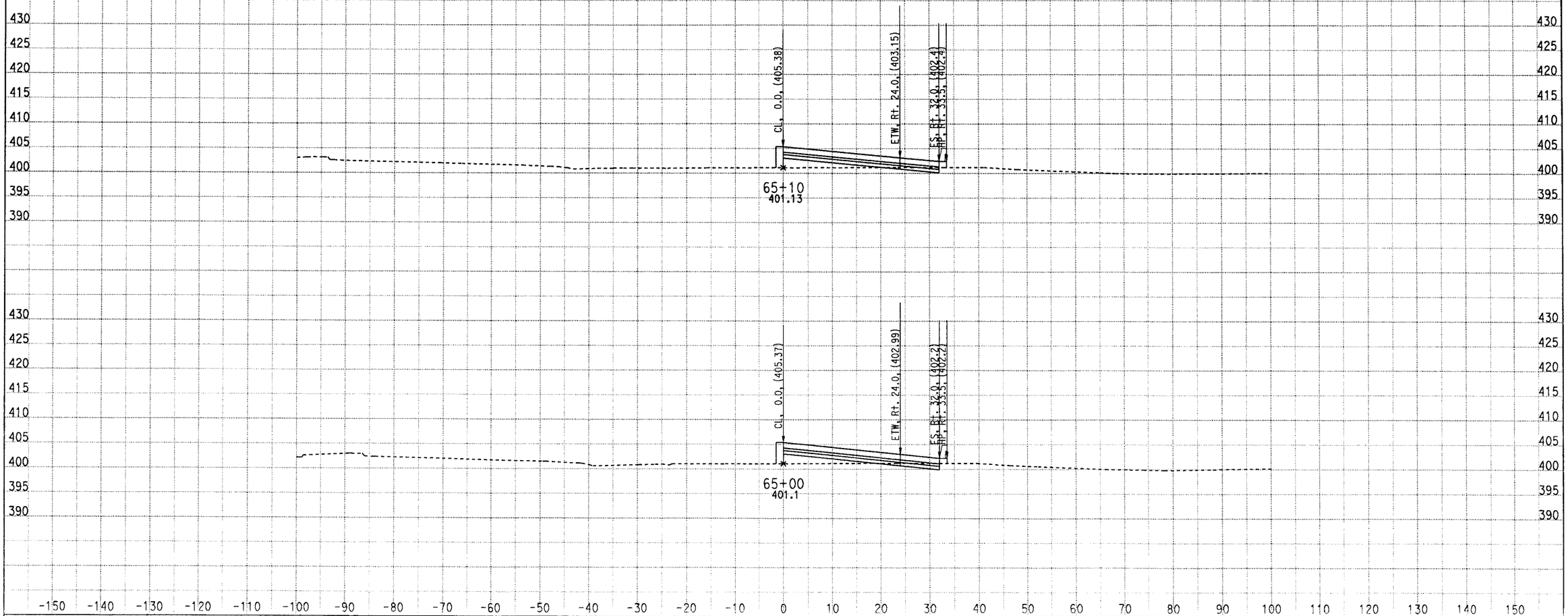

CREATED BY: 03/28/2012
DATE: 4/23/2012
KC Project: 0817C File: D:\CAiCE\0817C\V1\CutFill (020212)\v1x032612.ear

CONTRACT: 1170u1

SCALE: 1" = 10' Horiz.
1" = 10' Vert.

All Dimensions are US Survey Feet

V1
CROSS SECTIONS
SHEET 24 OF XXX

DESIGN STUDY ONLY

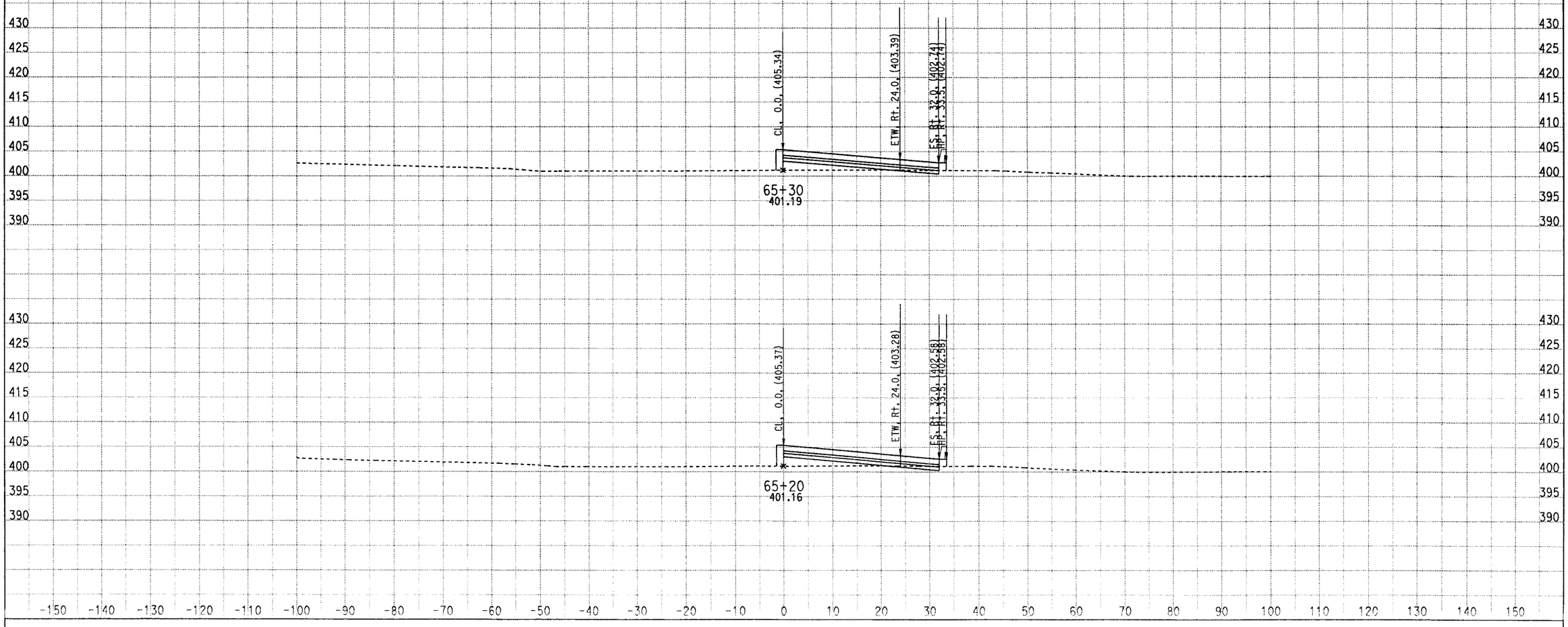

CREATED BY: 03/28/2012
DATE: 4/23/2012
KC Project: 0817C File: D:\CAiCE\0817C\V1\CutFill (020212)\v1x032612.ear

CONTRACT: 1170u1

SCALE: 1" = 10' Horiz.
1" = 10' Vert.

All Dimensions are US Survey Feet

V1
CROSS SECTIONS
SHEET 25 OF XXX

DESIGN STUDY ONLY

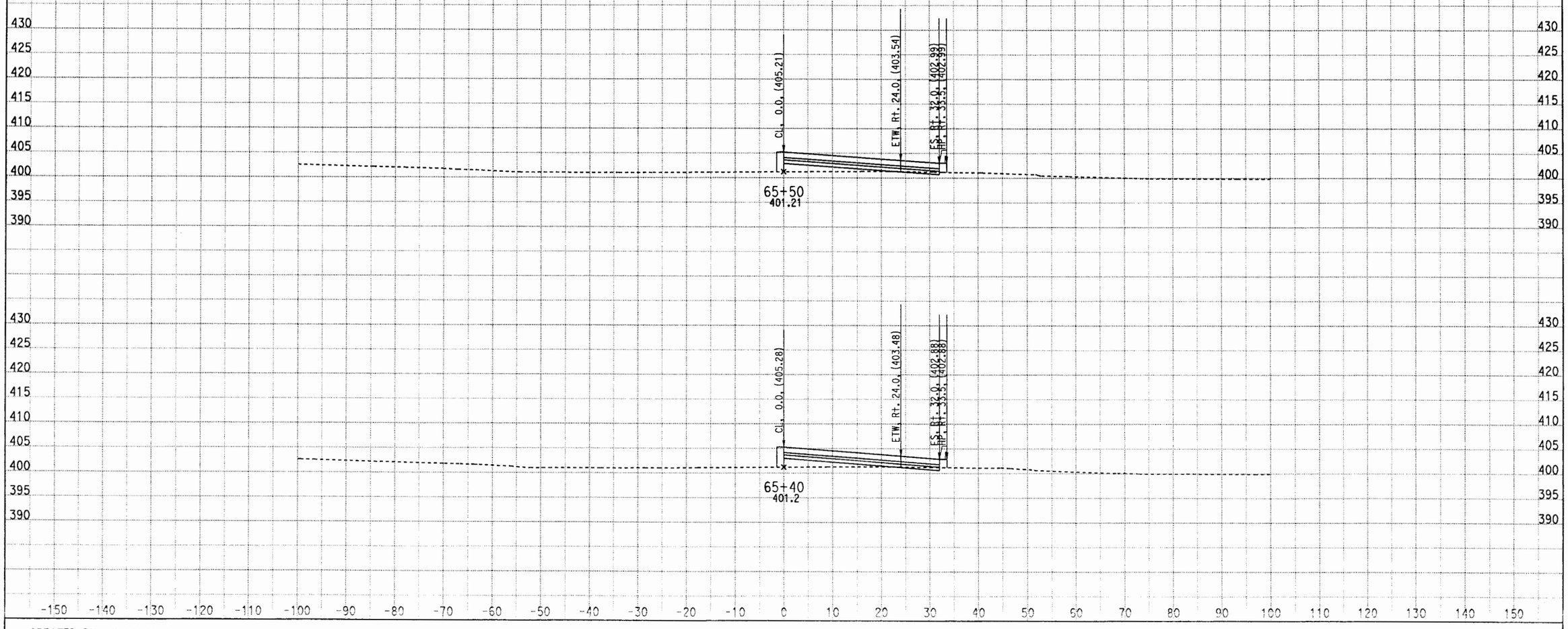

CREATED BY: 03/28/2012
DATE: 4/23/2012
KC Project: 0817C File: D:\CAiCE\0817C\V1\CutFill (020212)\v1x032612.ear

CONTRACT: 1170u1

SCALE: 1" = 10' Horiz.
1" = 10' Vert.

All Dimensions are US Survey Feet

V1
CROSS SECTIONS
SHEET 26 OF XXX

DESIGN STUDY ONLY

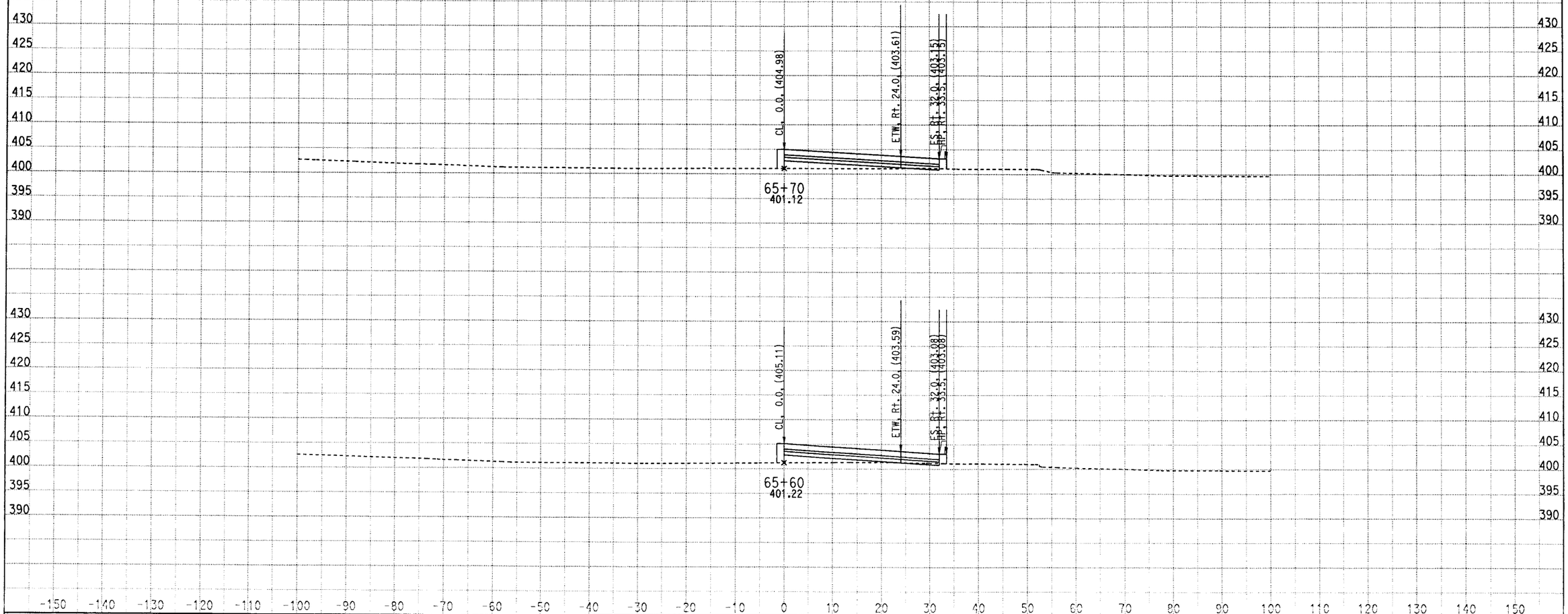

CREATED BY: 03/28/2012
DATE: 4/23/2012
KC Project: 0817C File: D:\CAiCE\0817C\V1\CutFill (020212)\v1x032612.ear

CONTRACT: 1170u1

SCALE: 1" = 10' Horiz.
1" = 10' Vert.

All Dimensions are US Survey Feet

V1
CROSS SECTIONS
SHEET 27 OF XXX

DESIGN STUDY ONLY

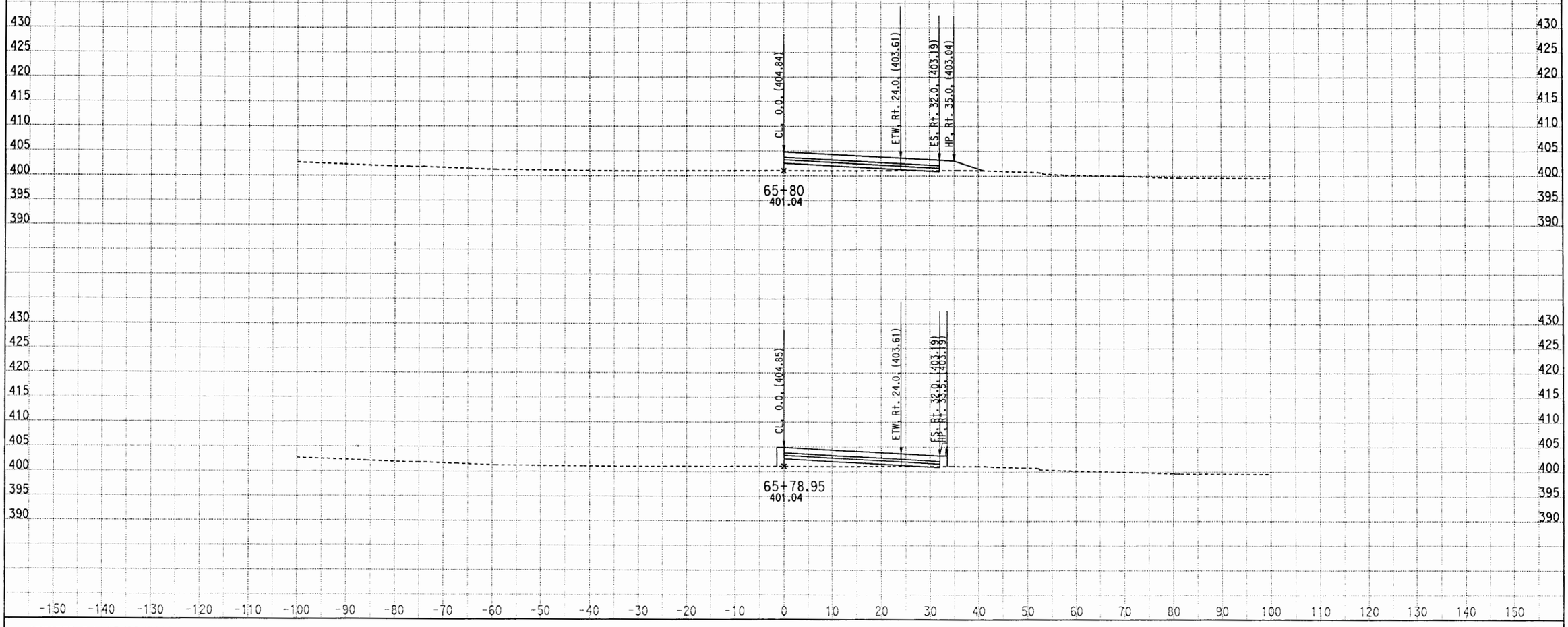

CREATED BY: 03/28/2012
DATE: 4/23/2012
KC Project: 0817C File: D:\CAiCE\0817C\V1\CutFill (020212)\v1x032612.ear

CONTRACT: 1170u1

SCALE: 1" = 10' Horiz.
1" = 10' Vert.

All Dimensions are US Survey Feet

V1
CROSS SECTIONS
SHEET 28 OF XXX

DESIGN STUDY ONLY

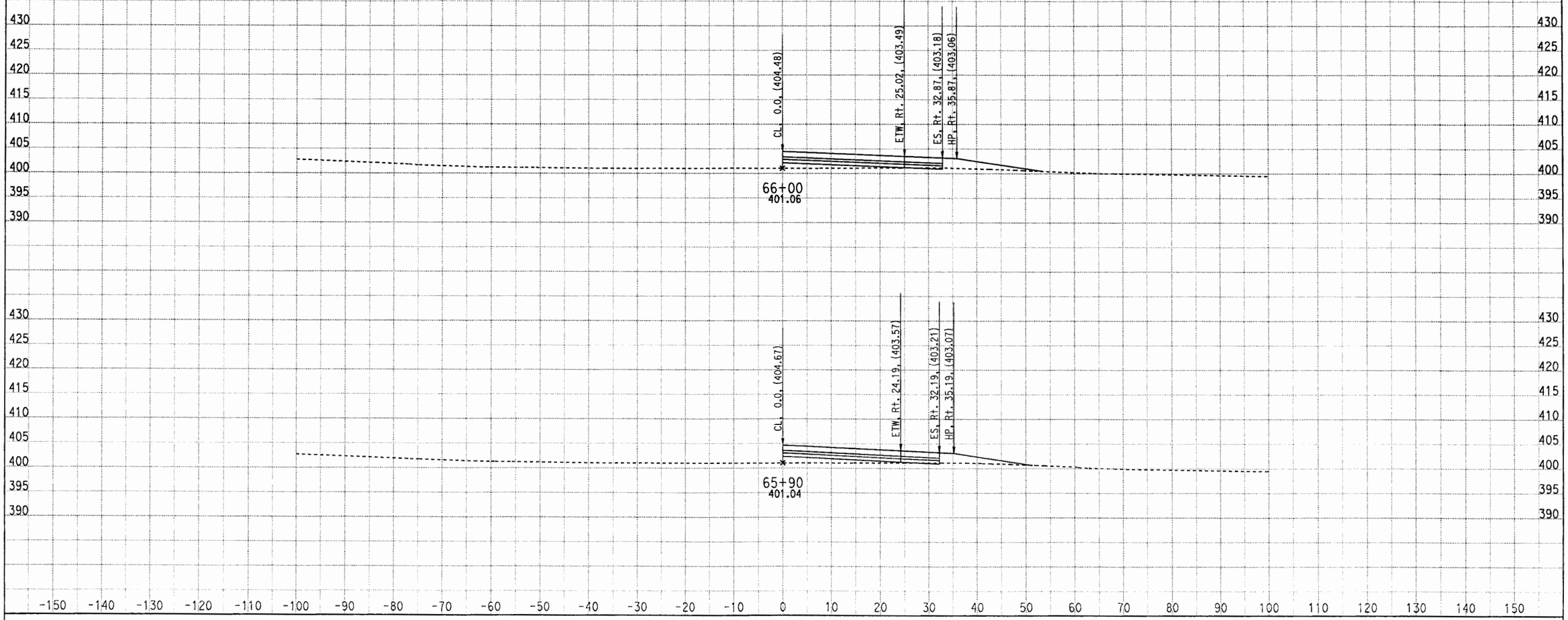

CREATED BY: 03/28/2012
DATE: 4/23/2012
KC Project: 0817C File: D:\CAiCE\0817C\V1\CutFill (020212)\v1x032612.ear

CONTRACT: 1170u1

SCALE: 1" = 10' Horiz.
1" = 10' Vert.

All Dimensions are US Survey Feet

V1
CROSS SECTIONS
SHEET 29 OF XXX

DESIGN STUDY ONLY

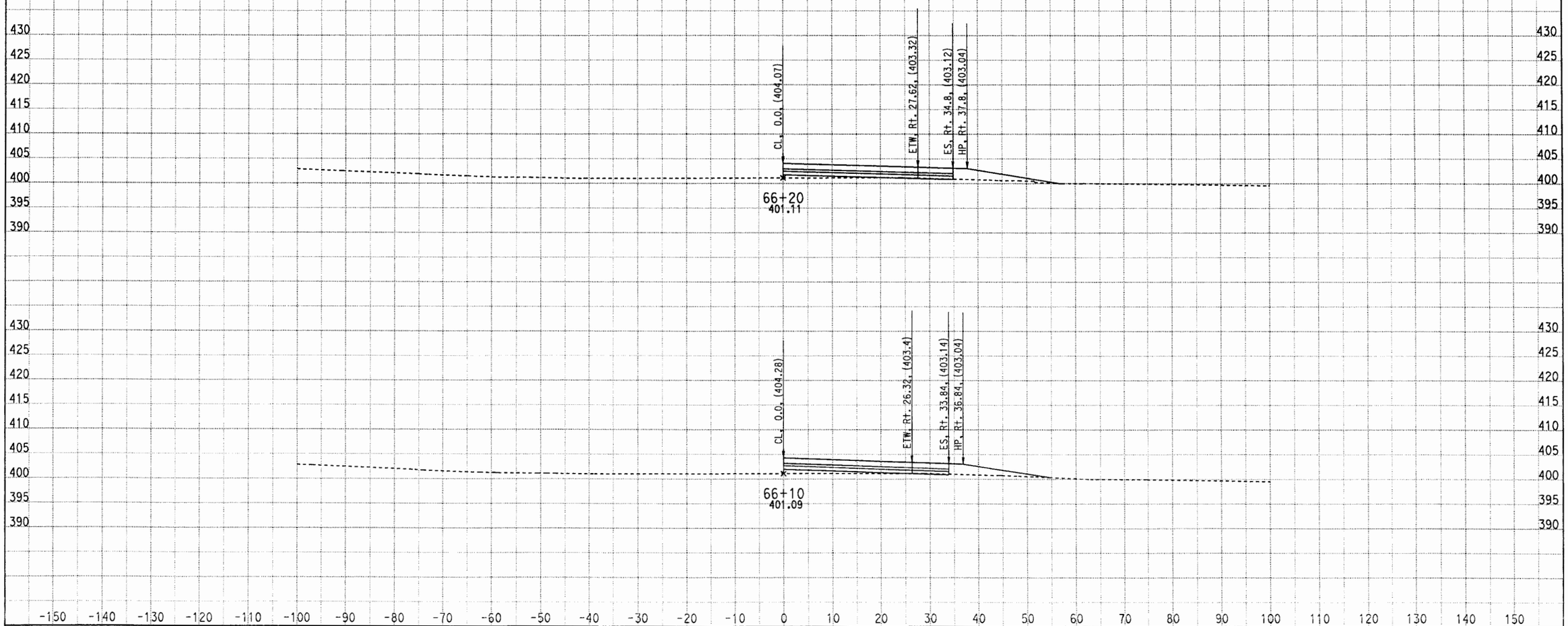

CREATED BY: 03/28/2012
DATE: 4/23/2012
KC Project: 0817C File: D:\CAiCE\0817C\V1\CutFill (020212)\v1x032612.ear

CONTRACT: 1170u1

SCALE: 1" = 10' Horiz.
1" = 10' Vert.

All Dimensions are US Survey Feet

V1
CROSS SECTIONS
SHEET 30 OF XXX

DESIGN STUDY ONLY

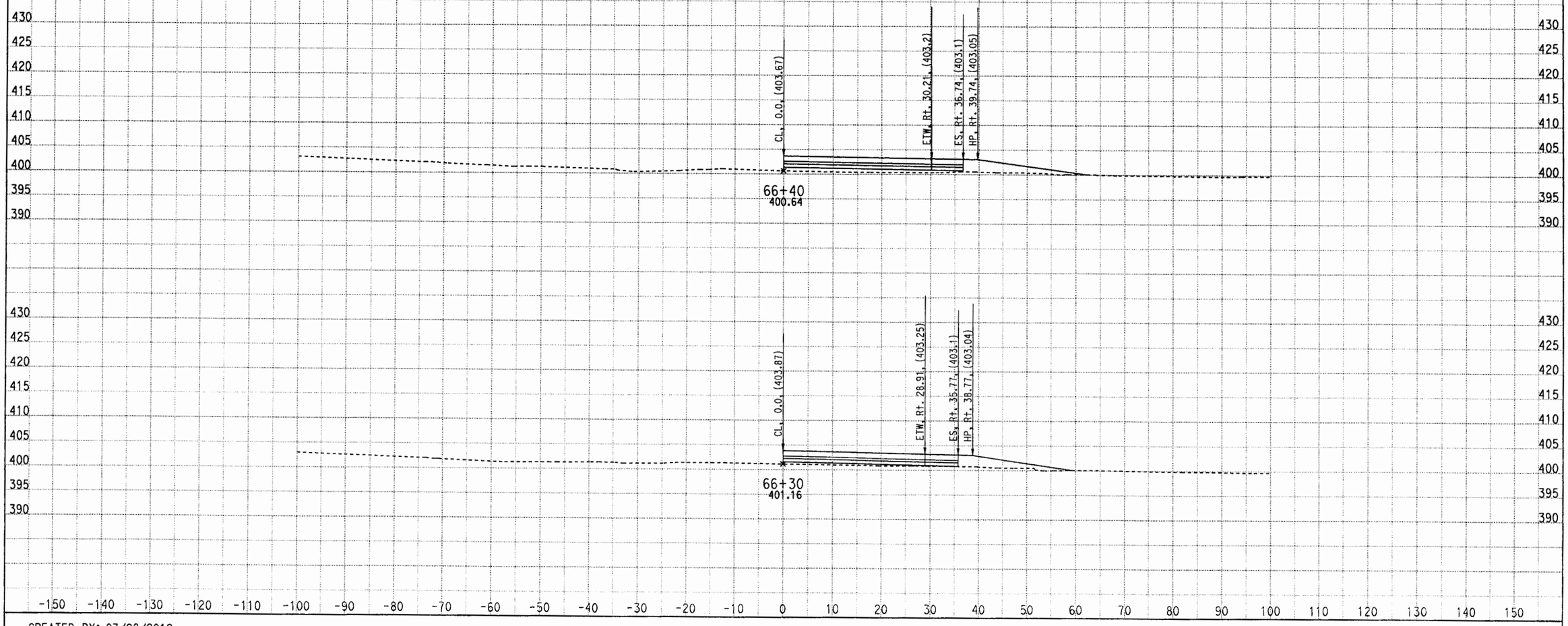

CREATED BY: 03/28/2012
DATE: 4/23/2012
KC Project: 0817C File: D:\CAiCE\0817C\V1\CutFill (020212)\v1x032612.ear

CONTRACT: 1170u1

SCALE: 1" = 10' Horiz.
1" = 10' Vert.

All Dimensions are US Survey Feet

V1
CROSS SECTIONS
SHEET 31 OF XXX

DESIGN STUDY ONLY

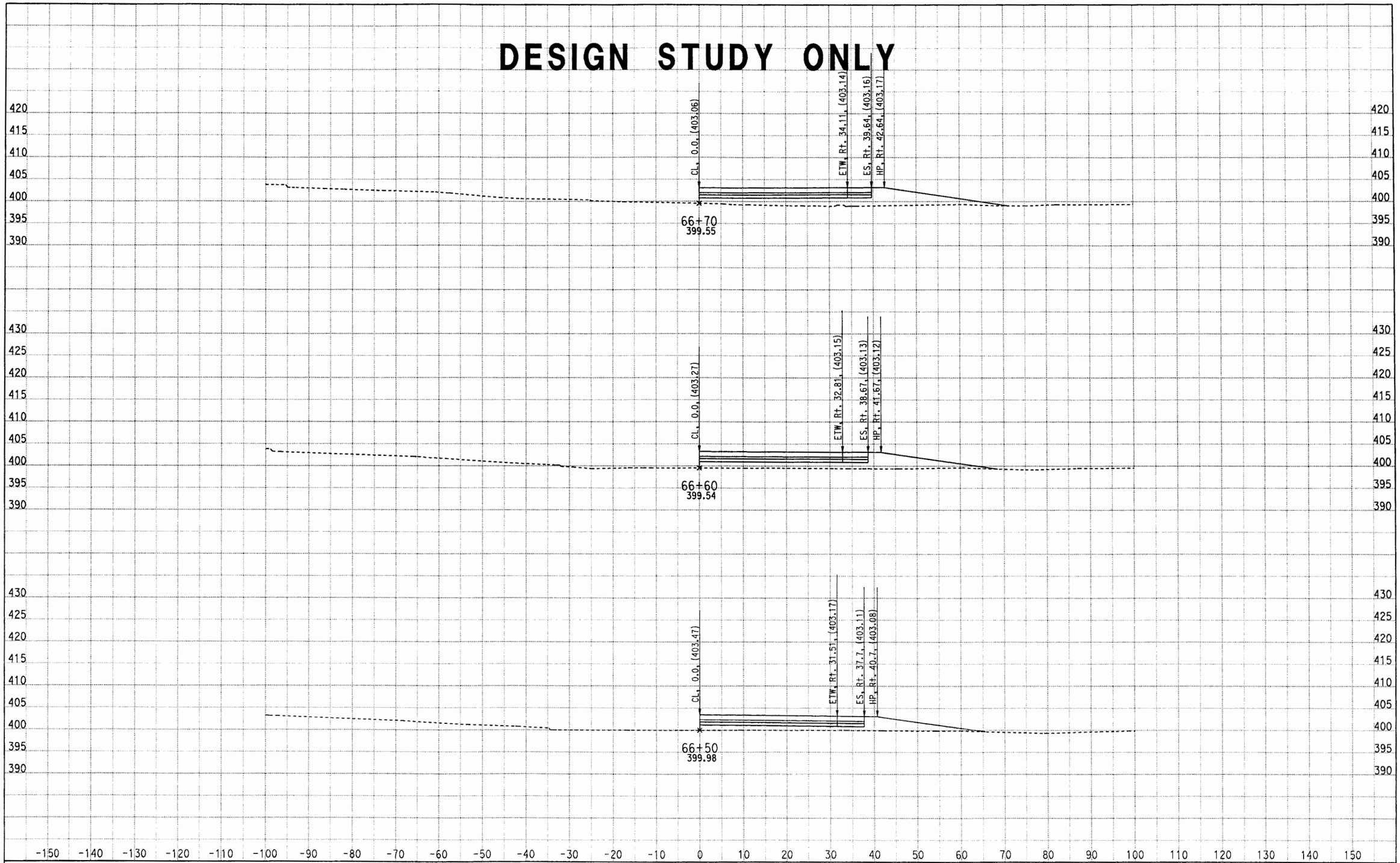

CREATED BY: 03/28/2012
DATE: 4/23/2012
KC Project: 0817C File: D:\CAiCE\0817C\V1\CutFill (020212)\v1x032612.ear

CONTRACT: 1170u1

SCALE: 1" = 10' Horiz.
1" = 10' Vert.

All Dimensions are US Survey Feet

V1
CROSS SECTIONS
SHEET 32 OF XXX

DESIGN STUDY ONLY

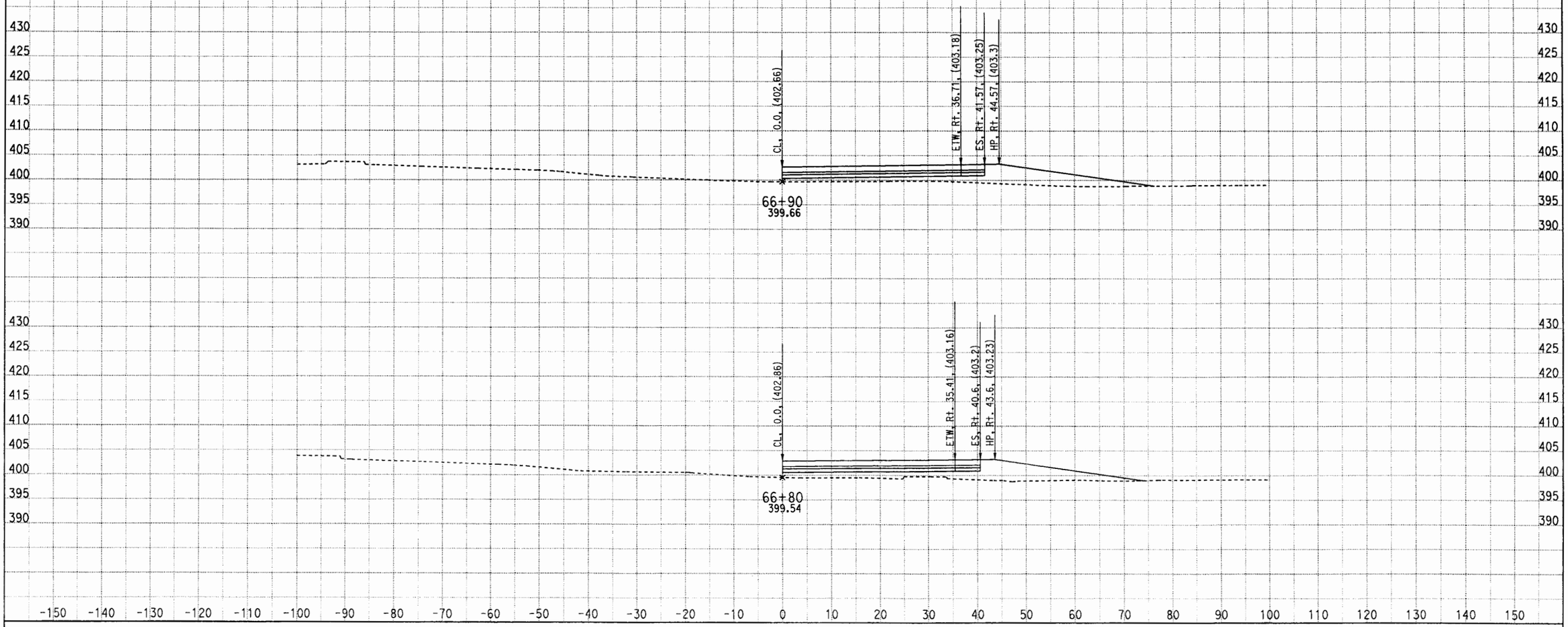

CREATED BY: 03/28/2012
DATE: 4/23/2012
KC Project: 0817C File: D:\CAiCE\0817C\V1\CutFill (020212)\v1x032612.ear

CONTRACT: 1170u1

SCALE: 1" = 10' Horiz.
1" = 10' Vert.

All Dimensions are US Survey Feet

V1
CROSS SECTIONS
SHEET 33 OF XXX

DESIGN STUDY ONLY

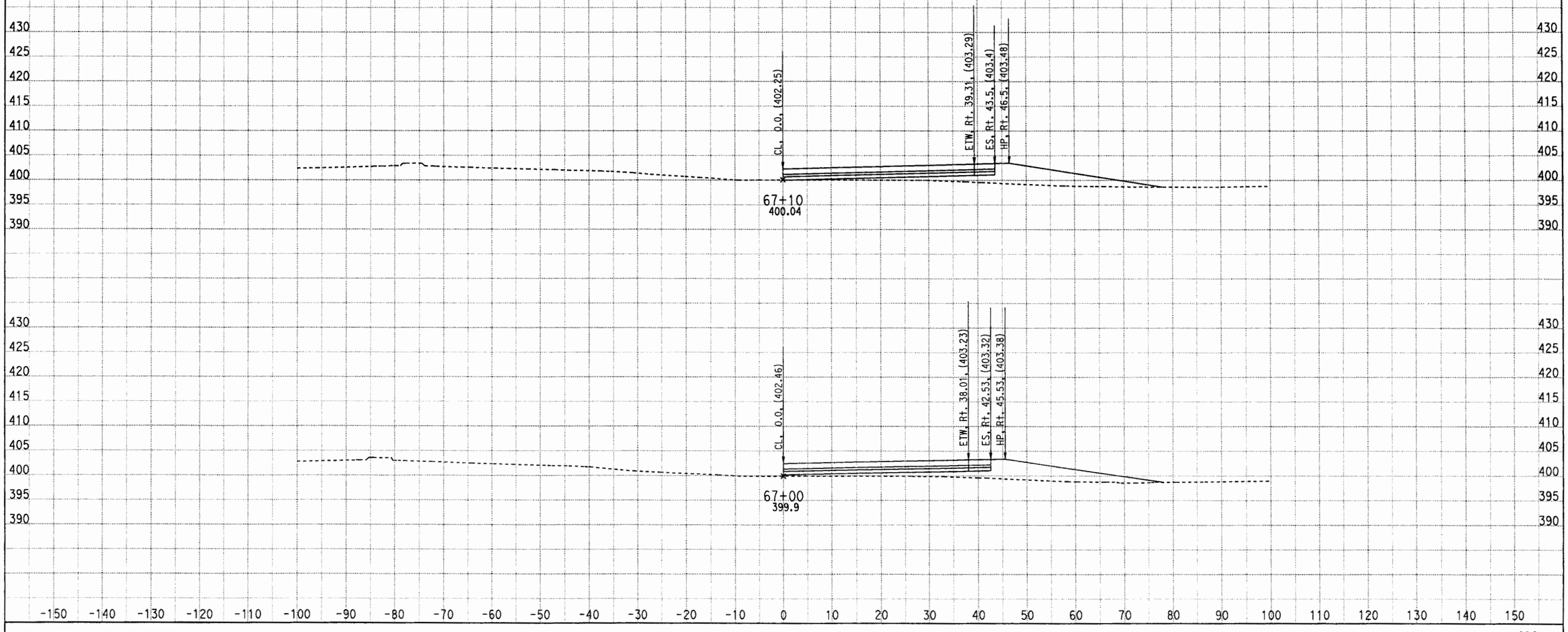

CREATED BY: 03/28/2012
DATE: 4/23/2012
KC Project: 0817C File: D:\CAiCE\0817C\V1\CutFill (020212)\v1x032612.ear

CONTRACT: 1170u1

SCALE: 1" = 10' Horiz.
1" = 10' Vert.

All Dimensions are US Survey Feet

V1
CROSS SECTIONS
SHEET 34 OF XXX

DESIGN STUDY ONLY

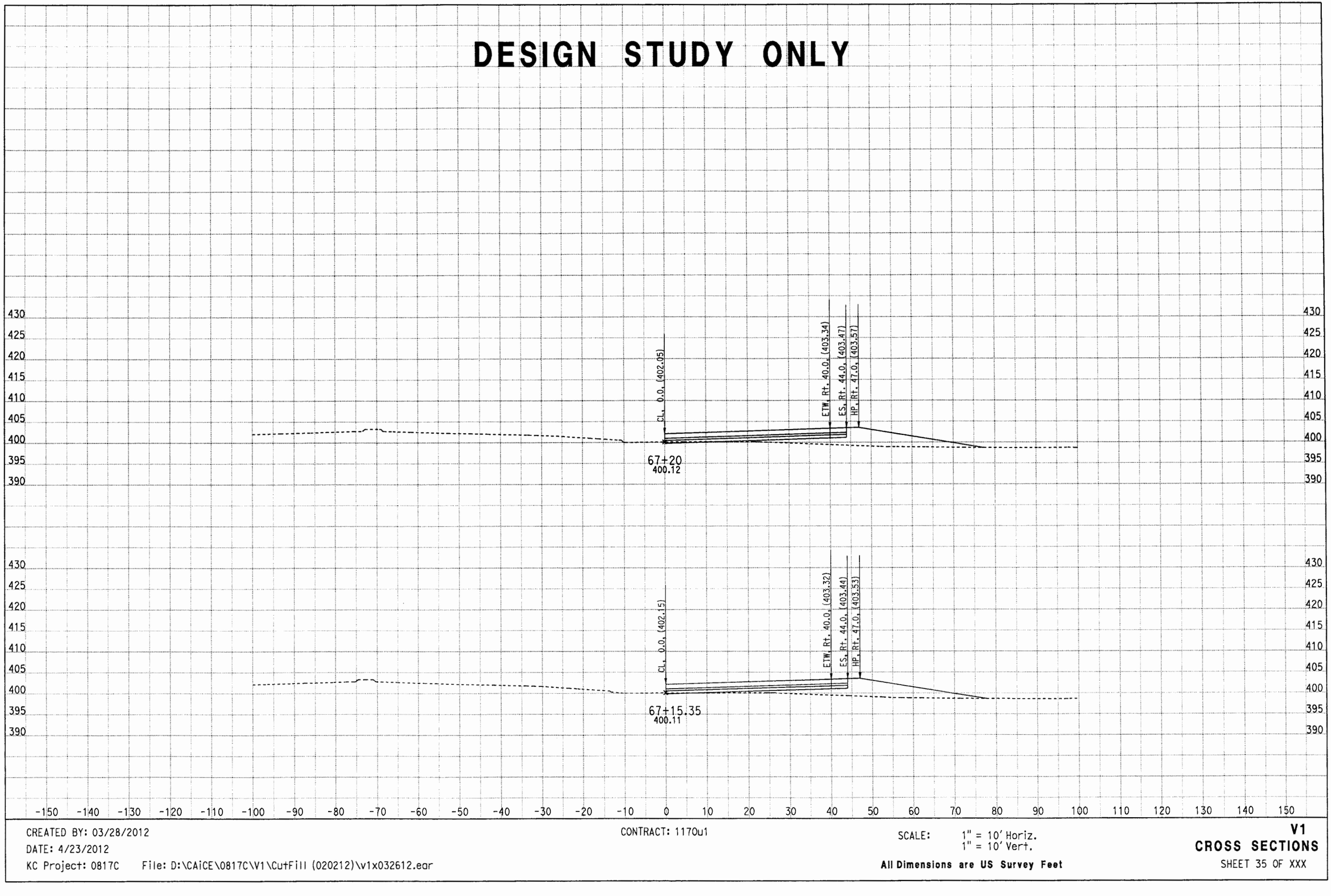

CREATED BY: 03/28/2012
DATE: 4/23/2012
KC Project: 0817C File: D:\CAiCE\0817C\V1\CutFill (020212)\v1x032612.ear

CONTRACT: 1170u1

SCALE: 1" = 10' Horiz.
1" = 10' Vert.

All Dimensions are US Survey Feet

V1
CROSS SECTIONS
SHEET 35 OF XXX

DESIGN STUDY ONLY

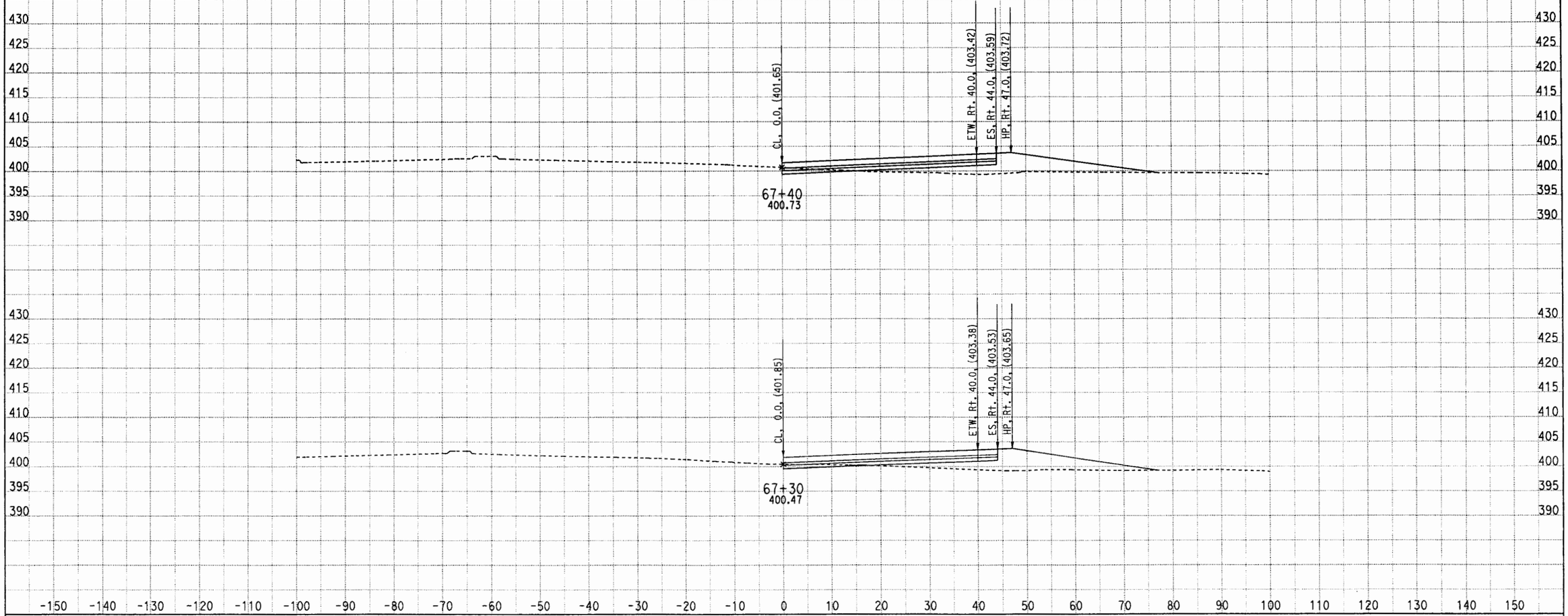

CREATED BY: 03/28/2012
DATE: 4/23/2012
KC Project: 0817C File: D:\CAiCE\0817C\V1\CutFill (020212)\v1x032612.ear

CONTRACT: 1170u1

SCALE: 1" = 10' Horiz.
1" = 10' Vert.

All Dimensions are US Survey Feet

V1
CROSS SECTIONS
SHEET 36 OF XXX

DESIGN STUDY ONLY

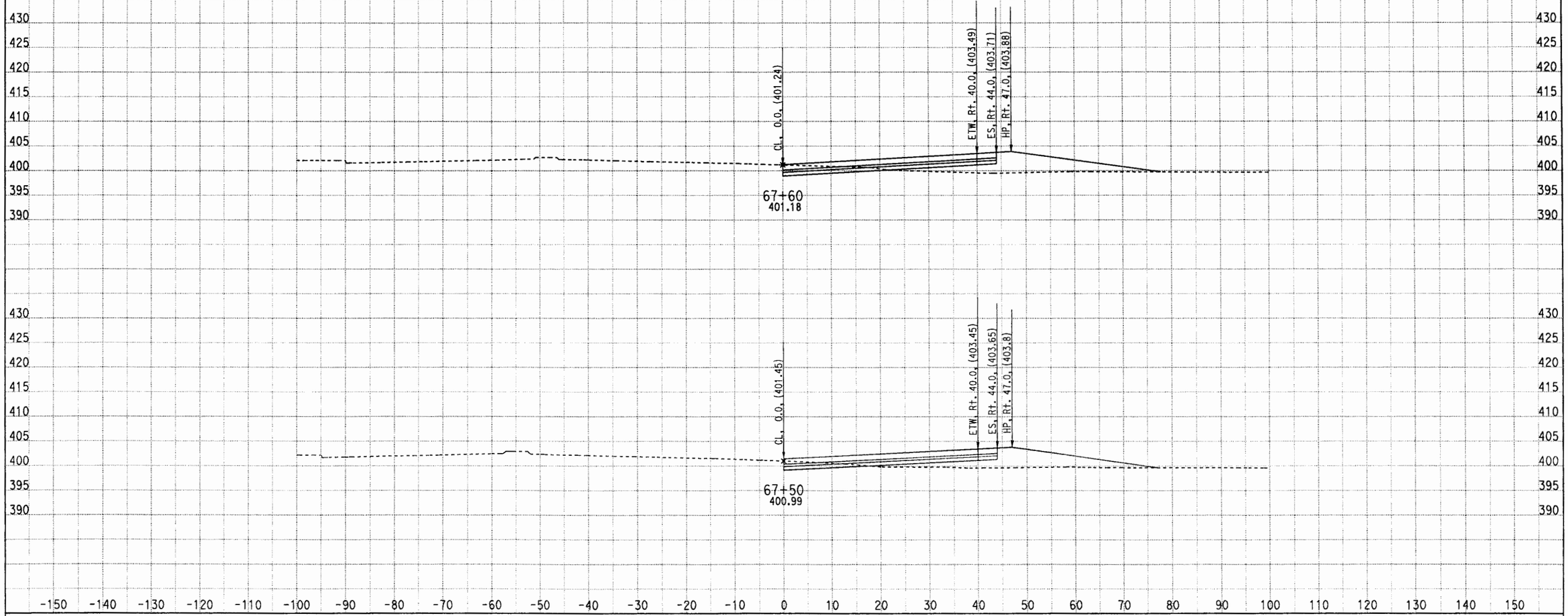

CREATED BY: 03/28/2012
DATE: 4/23/2012
KC Project: 0817C File: D:\CAiCE\0817C\V1\CutFill (020212)\v1x032612.ear

CONTRACT: 1170u1

SCALE: 1" = 10' Horiz.
1" = 10' Vert.

All Dimensions are US Survey Feet

V1
CROSS SECTIONS
SHEET 37 OF XXX

DESIGN STUDY ONLY

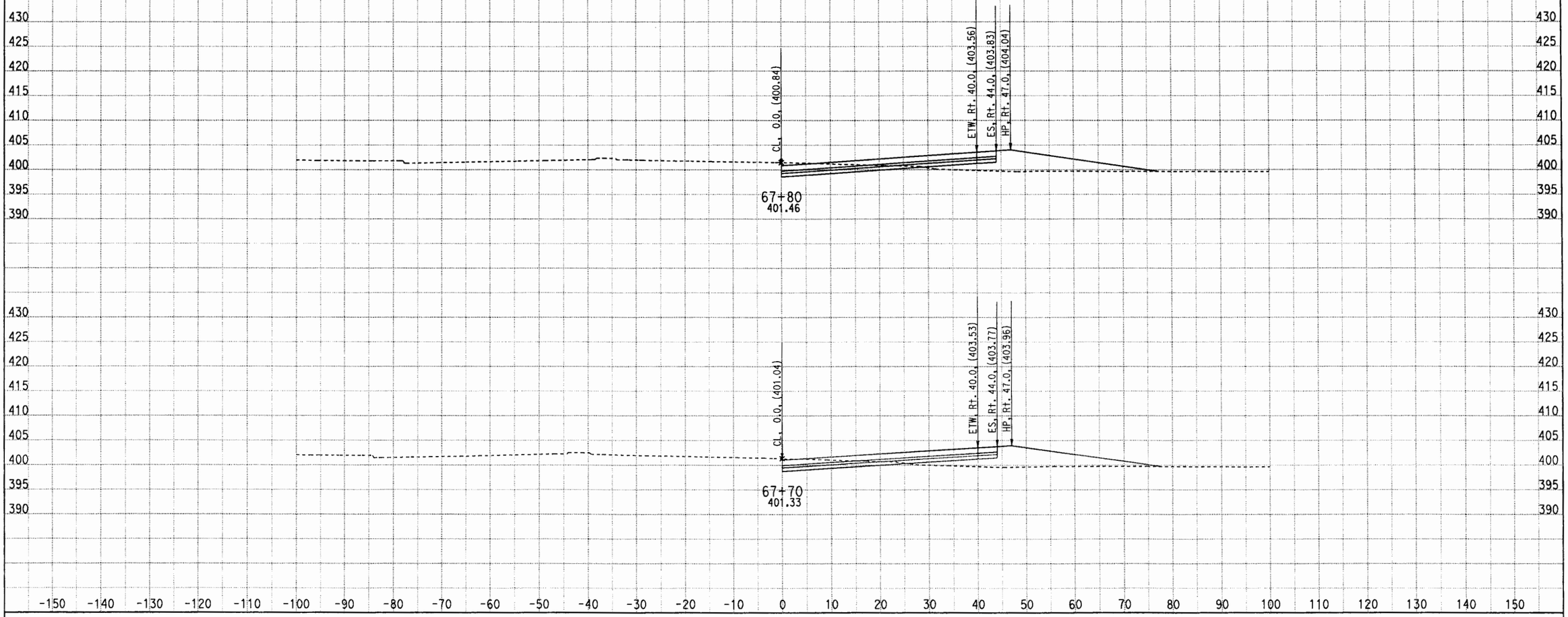

CREATED BY: 03/28/2012
DATE: 4/23/2012
KC Project: 0817C File: D:\CAiCE\0817C\V1\CutFill (020212)\v1x032612.ear

CONTRACT: 1170u1

SCALE: 1" = 10' Horiz.
1" = 10' Vert.

All Dimensions are US Survey Feet

V1
CROSS SECTIONS
SHEET 38 OF XXX

DESIGN STUDY ONLY

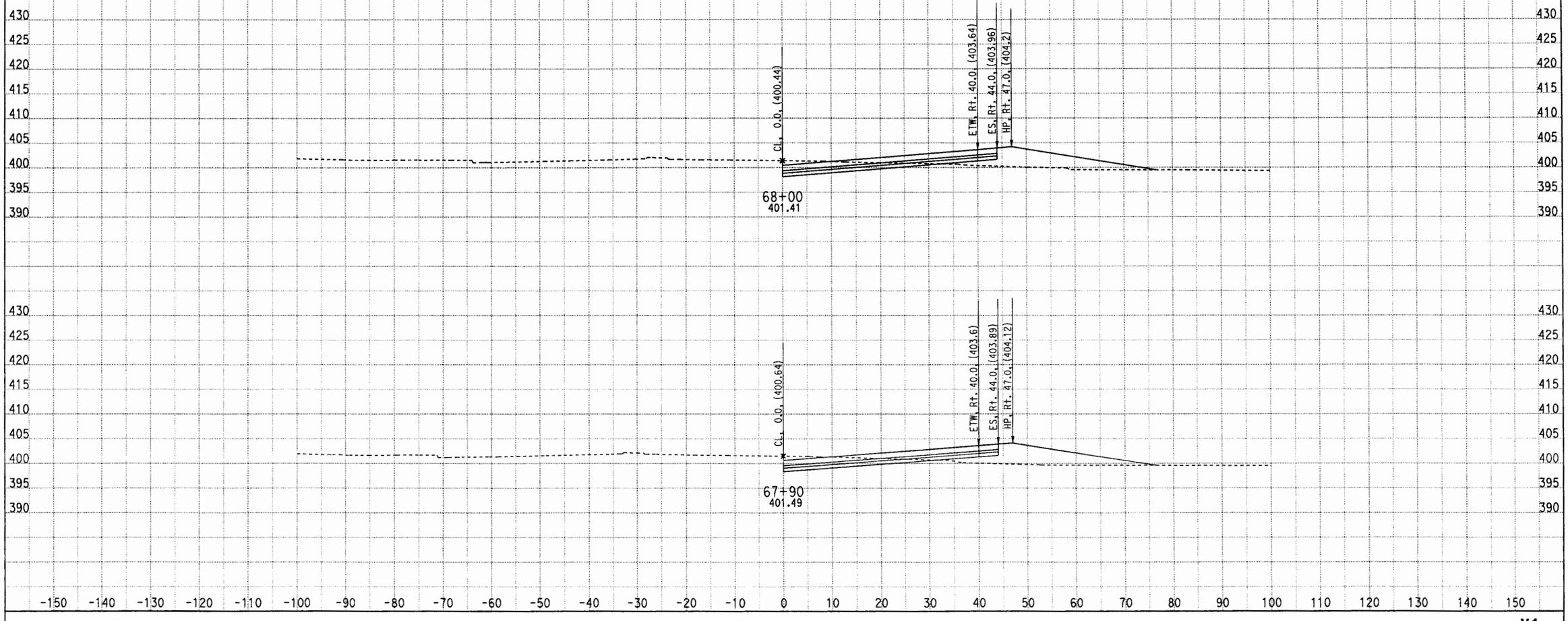

CREATED BY: 03/28/2012
DATE: 4/23/2012
KC Project: 0817C File: D:\CAiCE\0817C\V1\CutFill (020212)\v1x032612.ear

CONTRACT: 1170u1

SCALE: 1" = 10' Horiz.
1" = 10' Vert.

All Dimensions are US Survey Feet

V1
CROSS SECTIONS
SHEET 39 OF XXX

DESIGN STUDY ONLY

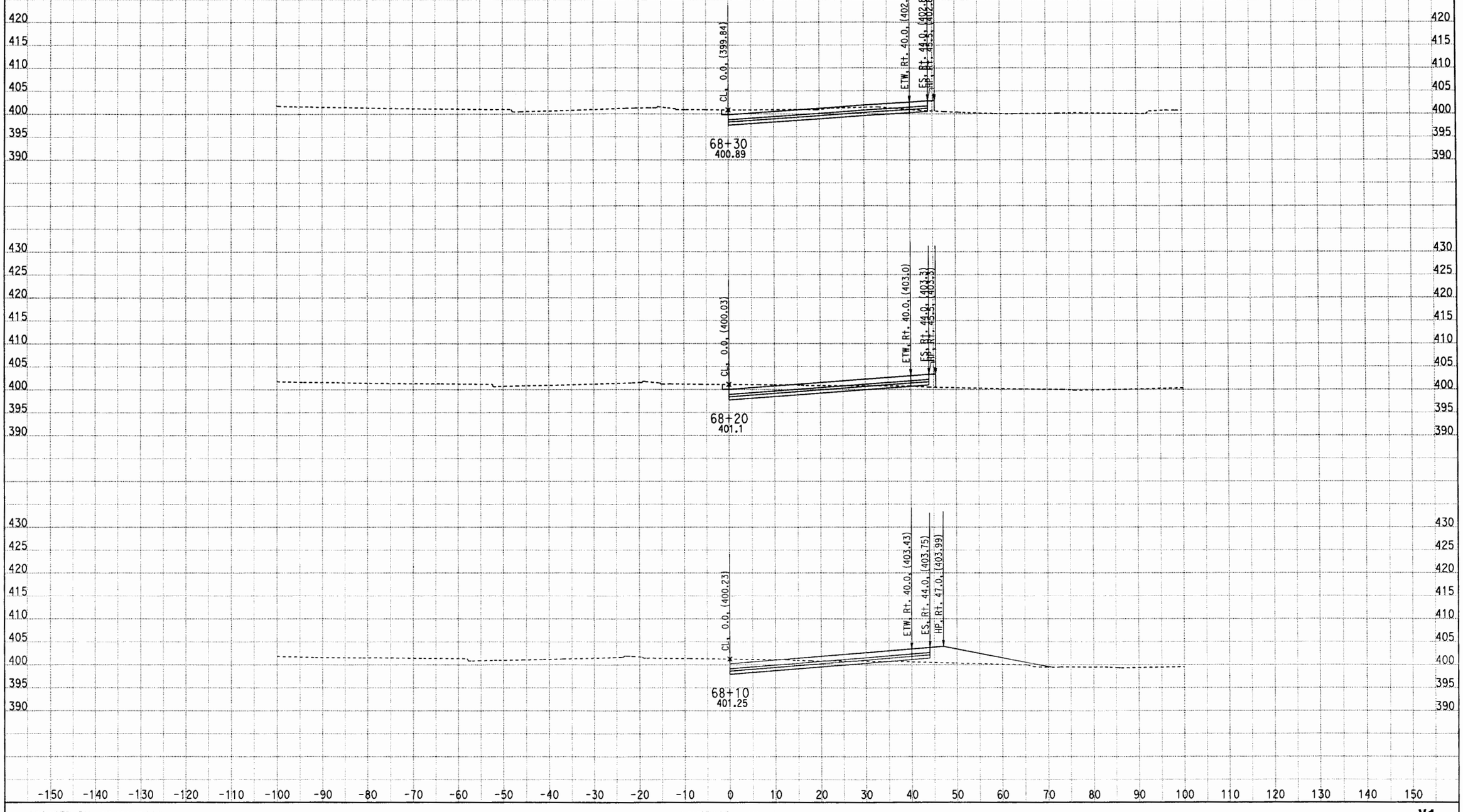

CREATED BY: 03/28/2012
DATE: 4/23/2012
KC Project: 0817C File: D:\CAiCE\0817C\V1\CutFill (020212)\v1x032612.ear

CONTRACT: 1170u1

SCALE: 1" = 10' Horiz.
1" = 10' Vert.

All Dimensions are US Survey Feet

V1
CROSS SECTIONS
SHEET 40 OF XXX

DESIGN STUDY ONLY

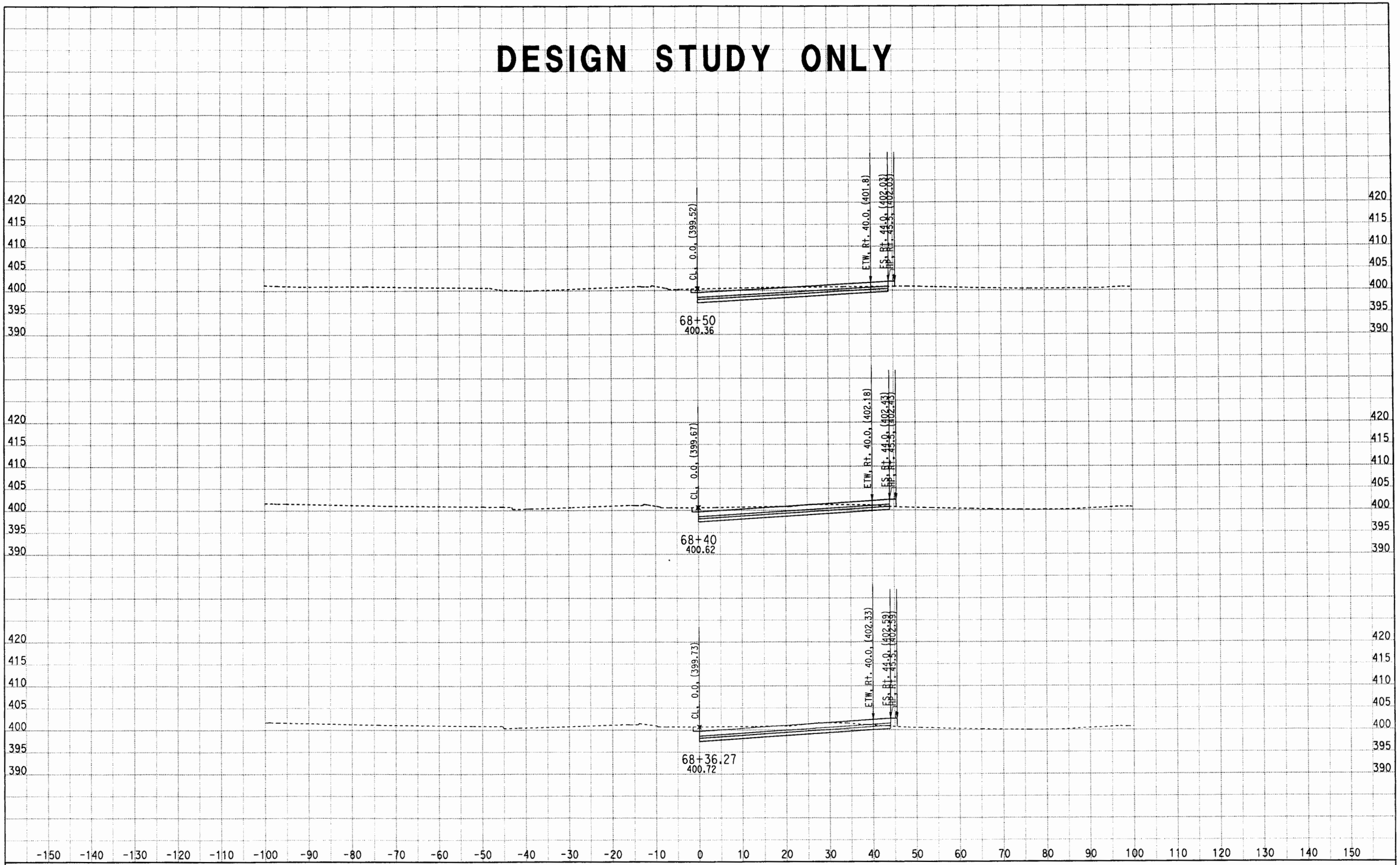

CREATED BY: 03/28/2012
DATE: 4/23/2012
KC Project: 0817C File: D:\CAiCE\0817C\V1\CutFill (020212)\v1x032612.ear

CONTRACT: 1170u1

SCALE: 1" = 10' Horiz.
1" = 10' Vert.

All Dimensions are US Survey Feet

V1
CROSS SECTIONS
SHEET 41 OF XXX

DESIGN STUDY ONLY

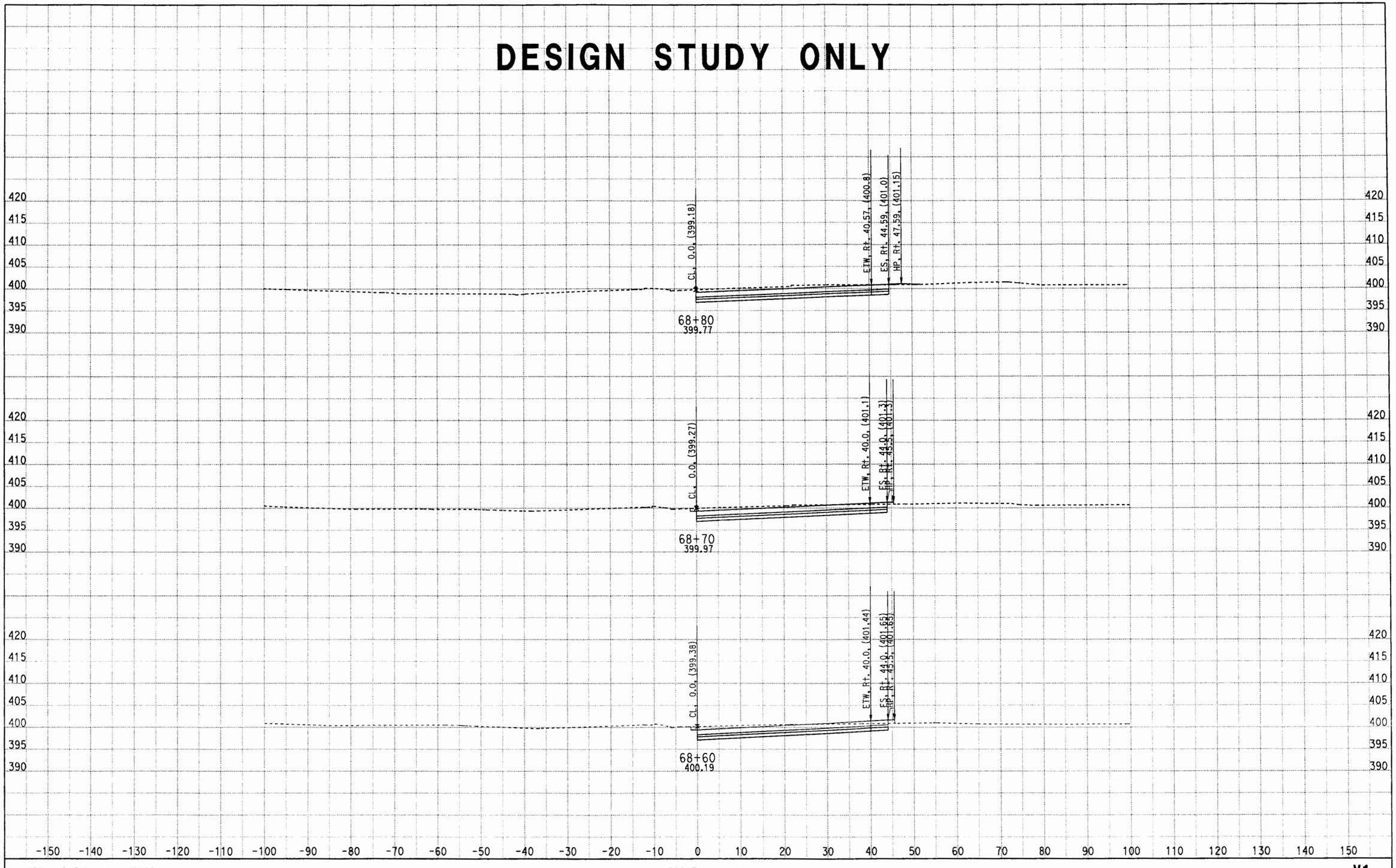

CREATED BY: 03/28/2012
DATE: 4/23/2012
KC Project: 0817C File: D:\CAiCE\0817C\V1\CutFill (020212)\v1x032612.ear

CONTRACT: 1170u1

SCALE: 1" = 10' Horiz.
1" = 10' Vert.

All Dimensions are US Survey Feet

V1
CROSS SECTIONS
SHEET 42 OF XXX

DESIGN STUDY ONLY

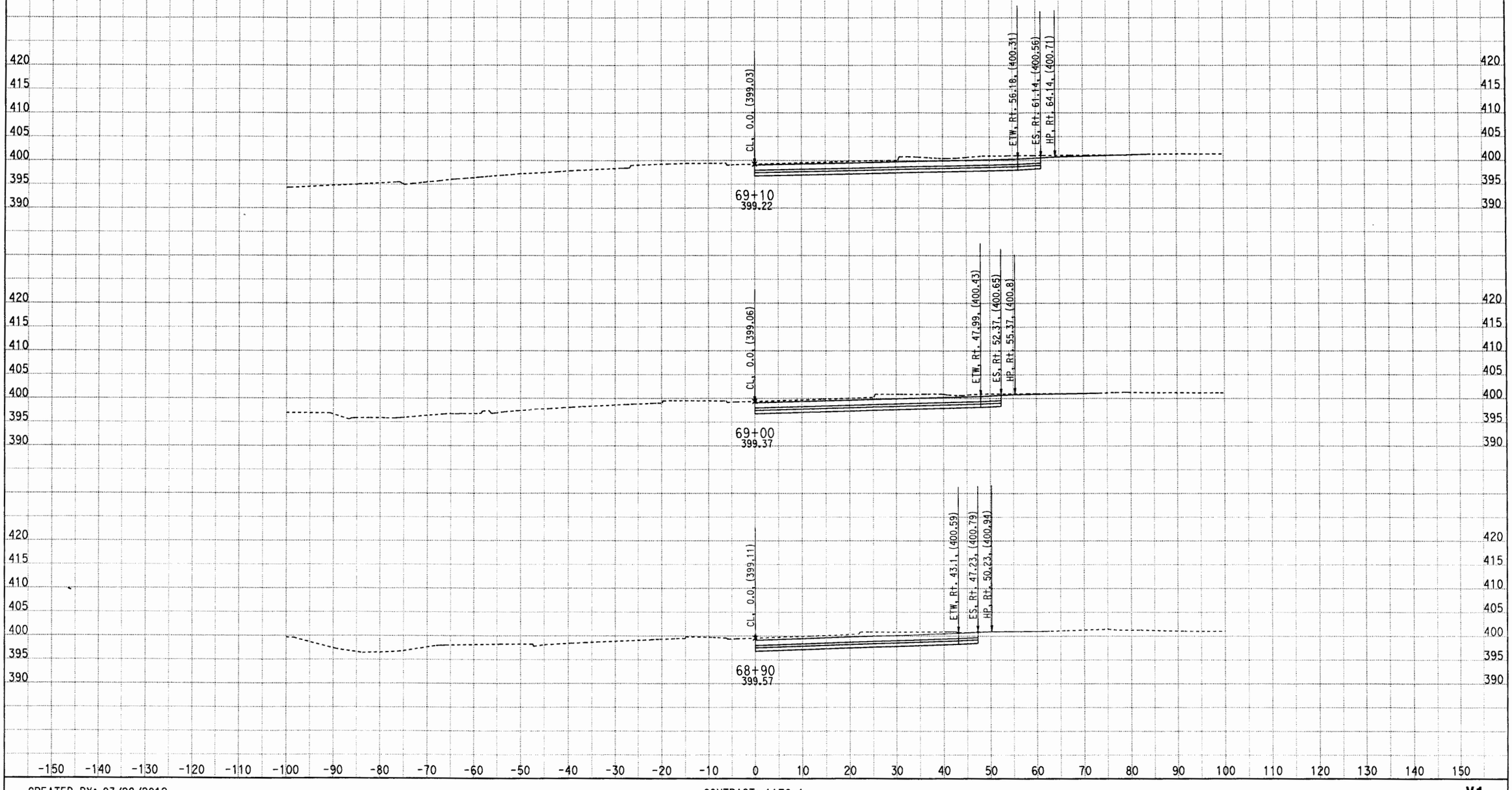

CREATED BY: 03/28/2012
DATE: 4/23/2012
KC Project: 0817C File: D:\CAiCE\0817C\V1\CutFill (020212)\v1x032612.ear

CONTRACT: 1170u1

SCALE: 1" = 10' Horiz.
1" = 10' Vert.

All Dimensions are US Survey Feet

V1
CROSS SECTIONS
SHEET 43 OF XXX

DESIGN STUDY ONLY

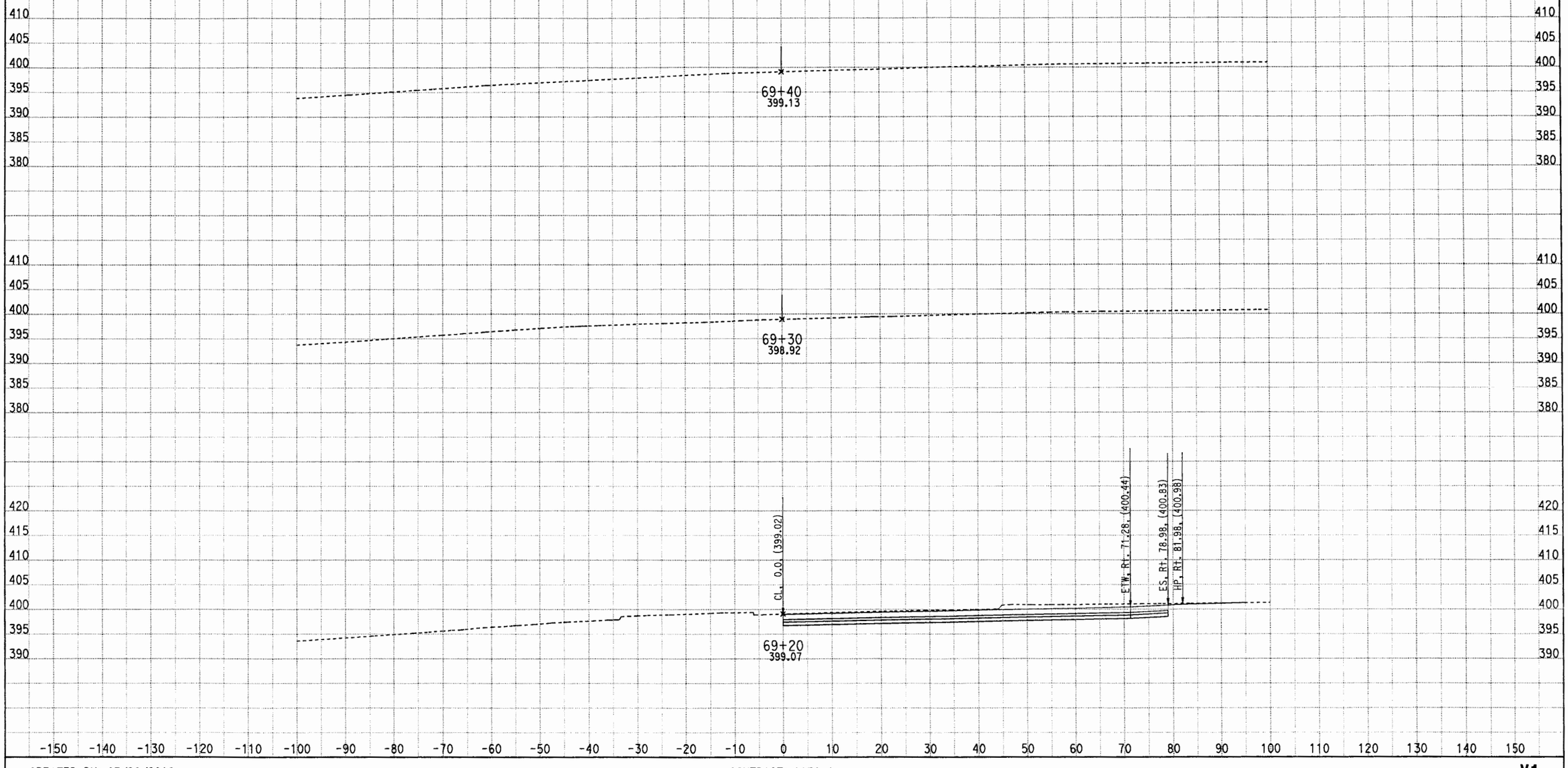

CREATED BY: 03/28/2012
DATE: 4/23/2012
KC Project: 0817C File: D:\CAiCE\0817C\V1\CutFill (020212)\v1x032612.ear

CONTRACT: 1170u1

SCALE: 1" = 10' Horiz.
1" = 10' Vert.

All Dimensions are US Survey Feet

V1
CROSS SECTIONS
SHEET 44 OF XXX

DESIGN STUDY ONLY

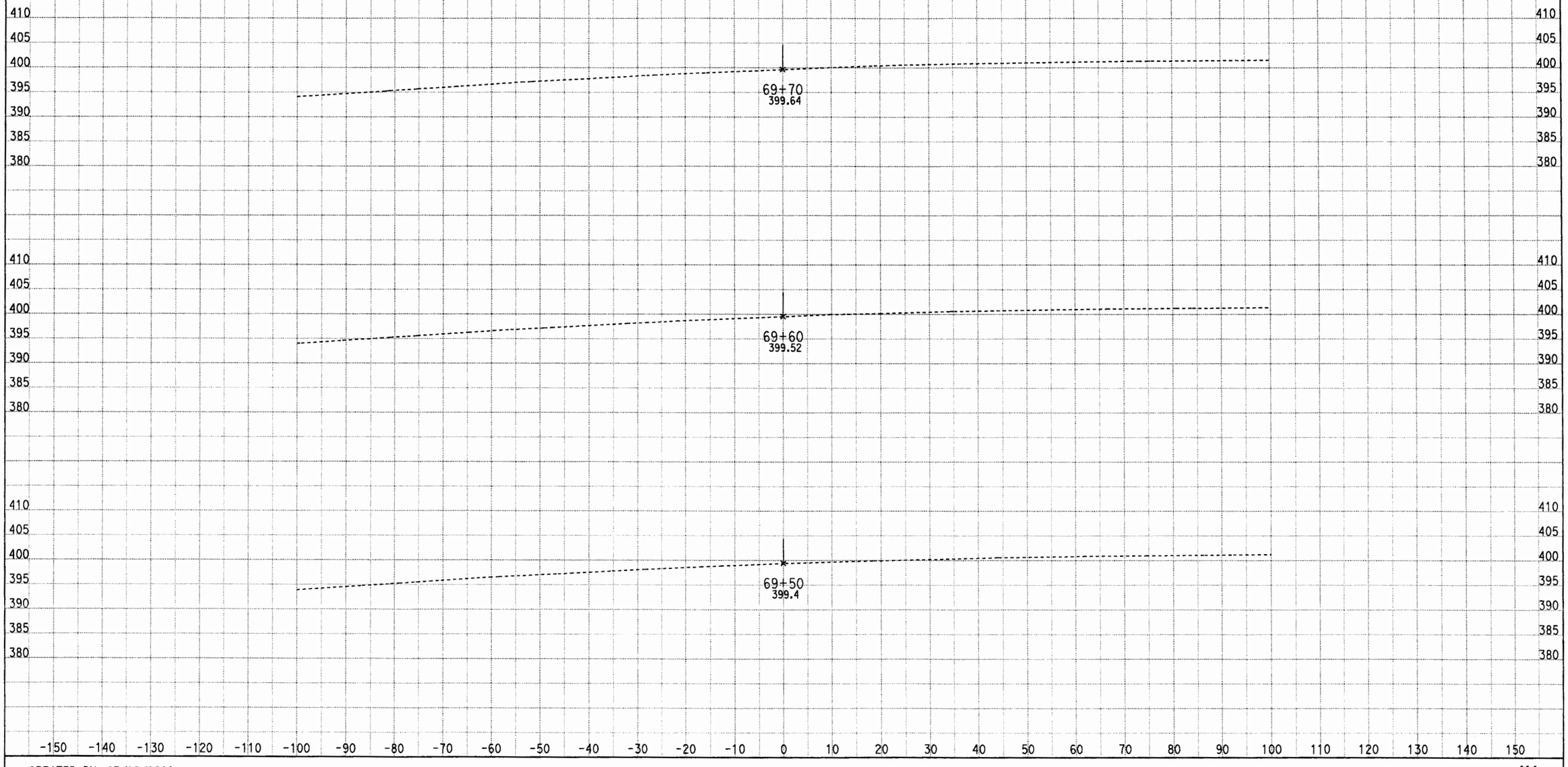

CREATED BY: 03/28/2012
DATE: 4/23/2012
KC Project: 0817C File: D:\CAiCE\0817C\V1\CutFill (020212)\v1x032612.ear

CONTRACT: 1170u1

SCALE: 1" = 10' Horiz.
1" = 10' Vert.

All Dimensions are US Survey Feet

V1
CROSS SECTIONS
SHEET 45 OF XXX

DESIGN STUDY ONLY

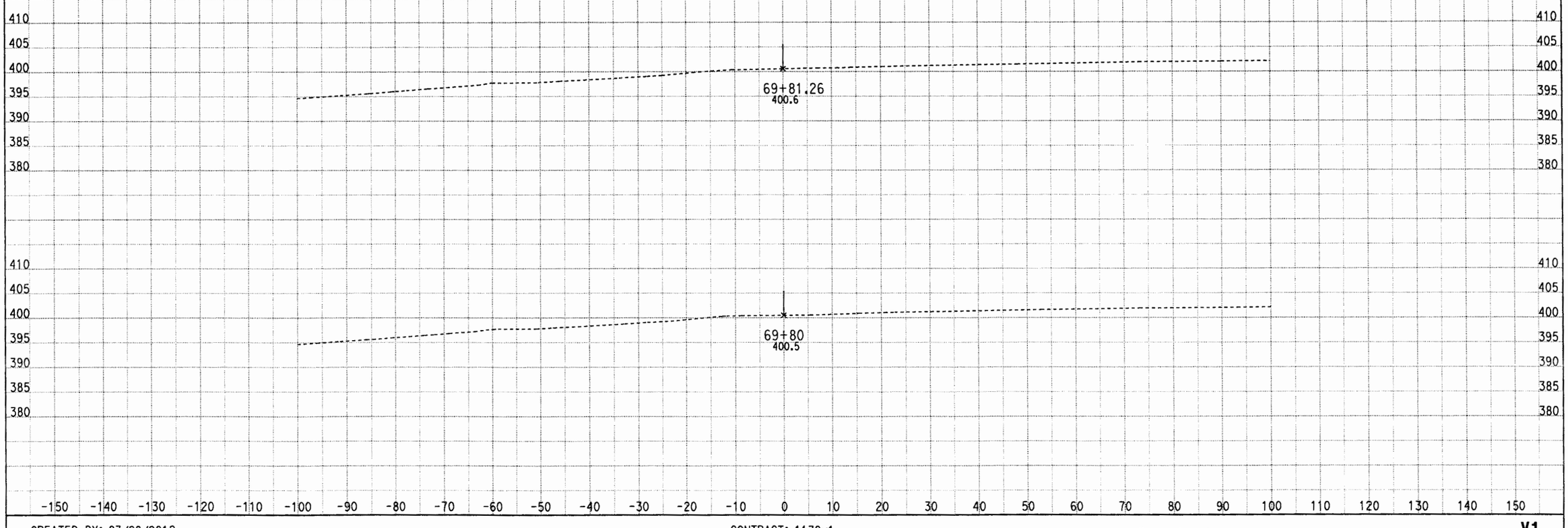

CREATED BY: 03/28/2012
DATE: 4/23/2012
KC Project: 0817C File: D:\CAiCE\0817C\V1\Cut+Fill (020212)\v1x032612.ear

CONTRACT: 1170u1

SCALE: 1" = 10' Horiz.
1" = 10' Vert.

All Dimensions are US Survey Feet

V1
CROSS SECTIONS
SHEET 46 OF XXX

V2 Ramp

Rte 10 EB Vincent Ave On Ramp

DESIGN STUDY ONLY

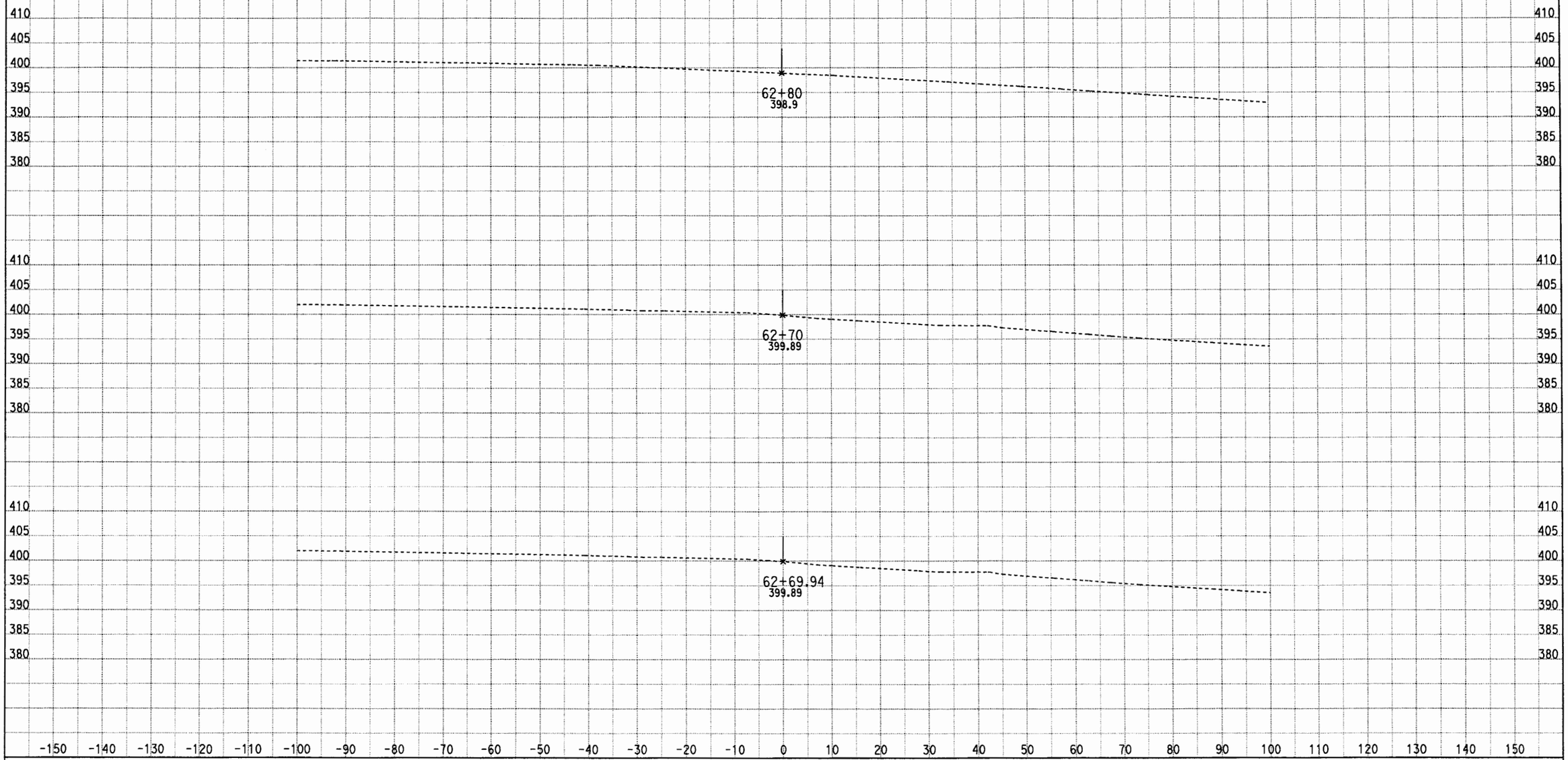

DATE: 5/11/2012

KC Project: 0817C File: D:\CAiCE\0817C\V2\051012 V2 Final\v2x051012.ear

CONTRACT: 1170U1

DIST/CO/RTE/PM: LA/10/HOV

SCALE: 1" = 10' Horiz.
1" = 10' Vert.

All Dimensions are US Survey Feet

V2

CROSS SECTIONS

SHEET 1 OF XXX

DESIGN STUDY ONLY

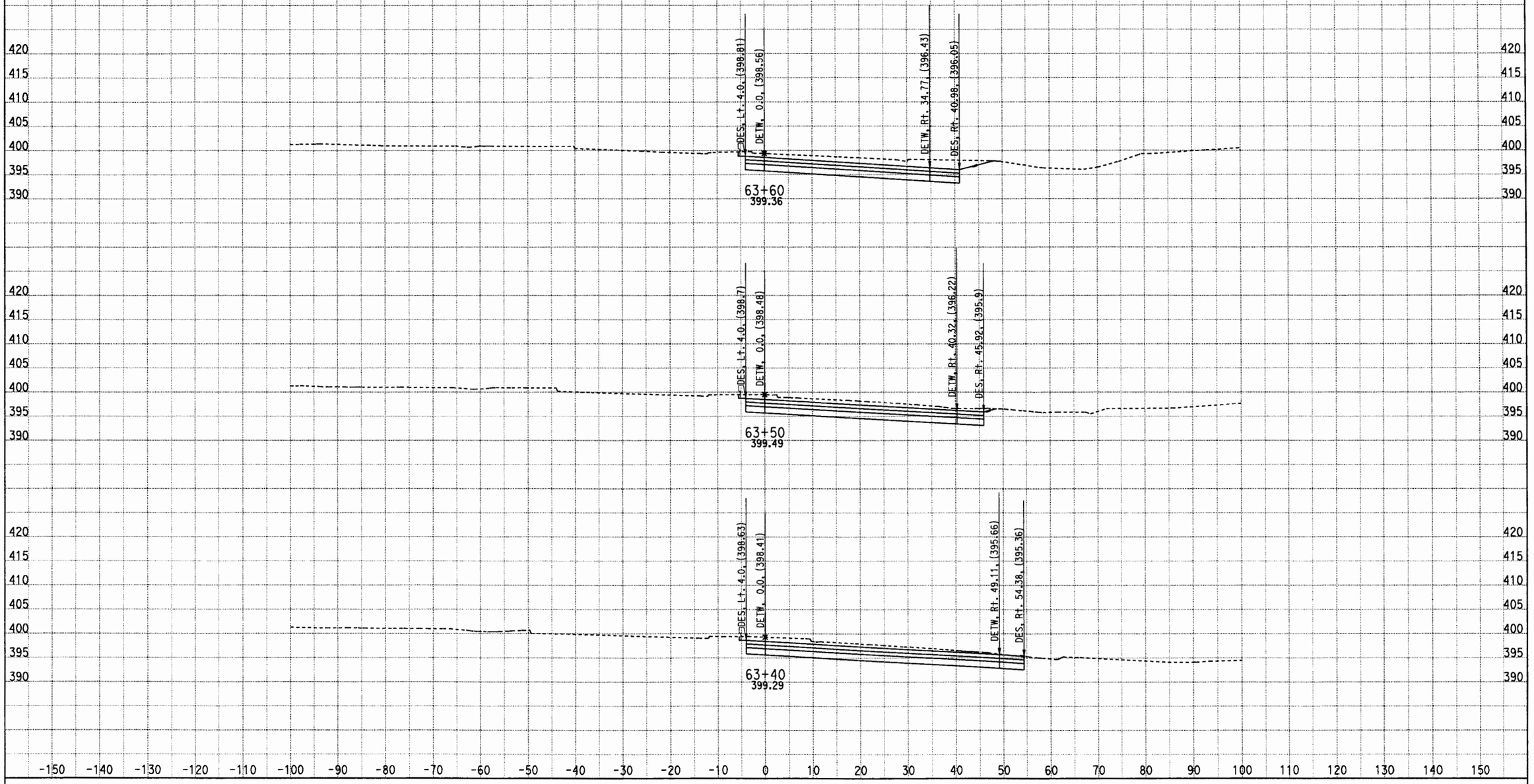

DATE: 5/11/2012

KC Project: 0817C File: D:\CAiCE\0817C\V2\051012 V2 Final\v2x051012.ear

CONTRACT: 1170U1

DIST/CO/RTE/PM: LA/10/HOV

SCALE: 1" = 10' Horiz.
1" = 10' Vert.

All Dimensions are US Survey Feet

V2

CROSS SECTIONS

SHEET 4 OF XXX

DESIGN STUDY ONLY

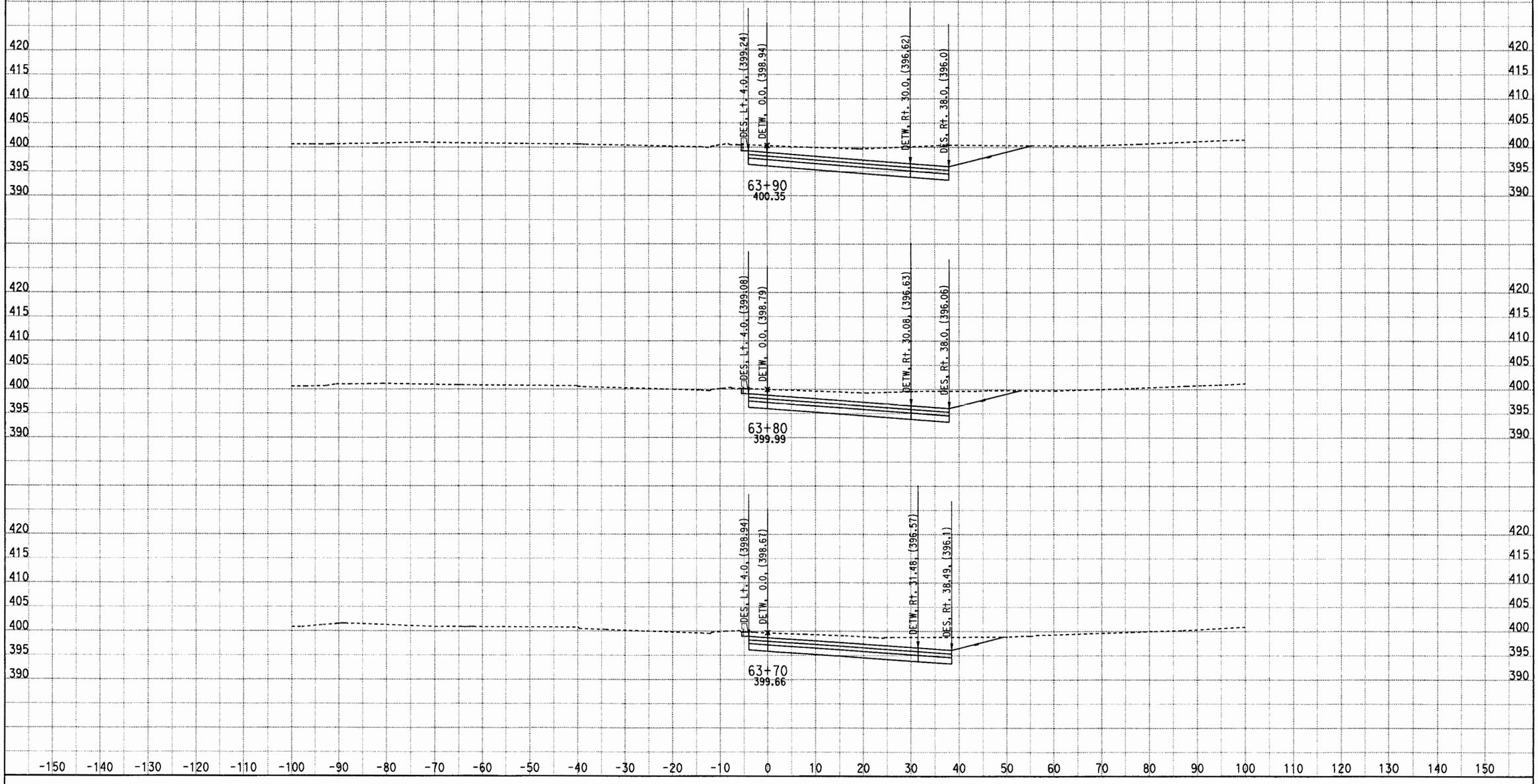

DATE: 5/11/2012
KC Project: 0817C File: D:\CAiCE\0817C\V2\051012 V2 Final\v2x051012.ear

CONTRACT: 1170U1
DIST/CO/RTE/PM: LA/10/HOV

SCALE: 1" = 10' Horiz.
1" = 10' Vert.

All Dimensions are US Survey Feet

V2
CROSS SECTIONS
SHEET 5 OF XXX

DESIGN STUDY ONLY

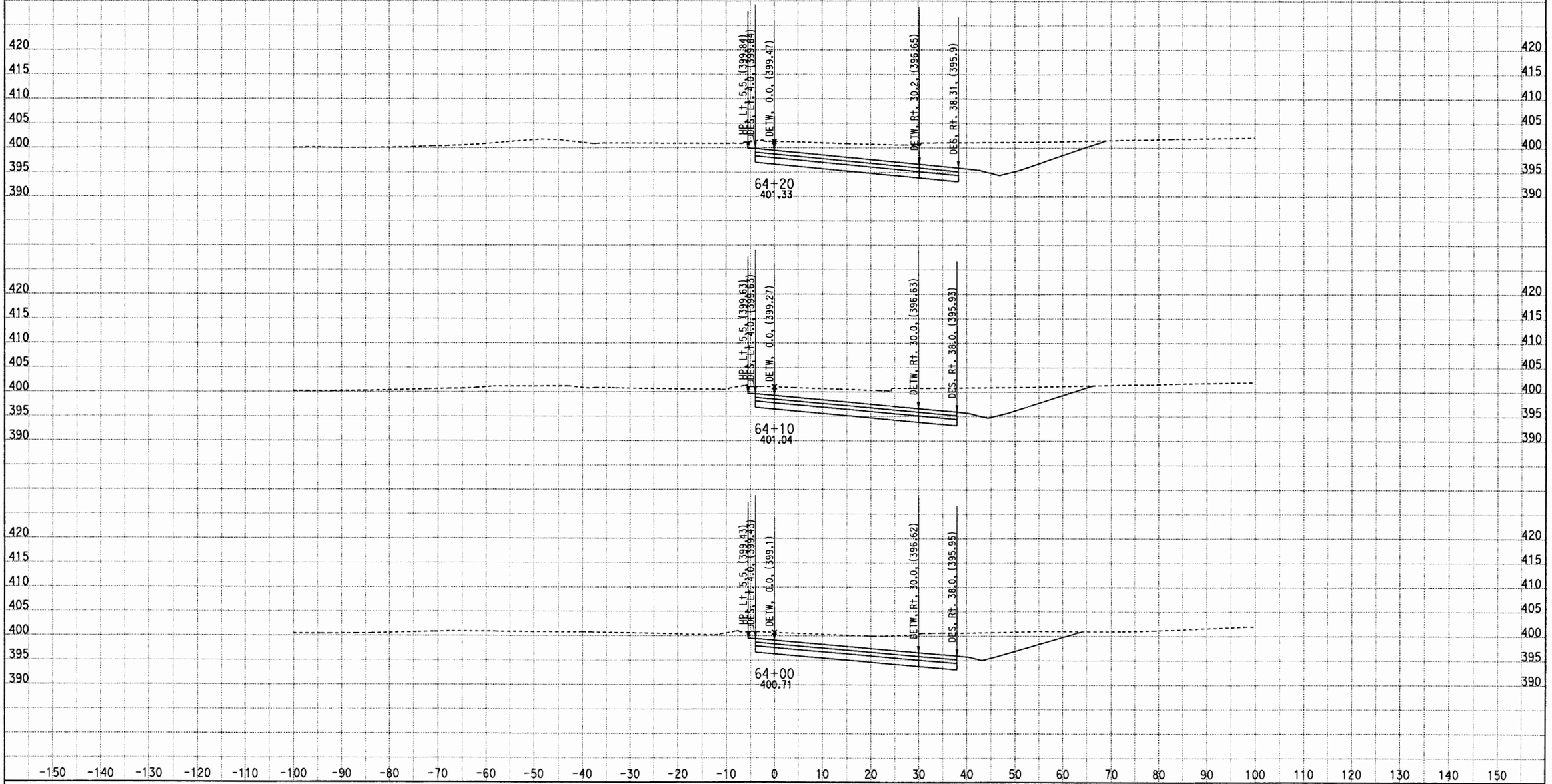

DATE: 5/11/2012

KC Project: 0817C File: D:\CAiCE\0817C\V2\051012 V2 Final\v2x051012.ear

CONTRACT: 1170U1

DIST/CO/RTE/PM: LA/10/HOV

SCALE: 1" = 10' Horiz.
1" = 10' Vert.

All Dimensions are US Survey Feet

V2

CROSS SECTIONS

SHEET 6 OF XXX

DESIGN STUDY ONLY

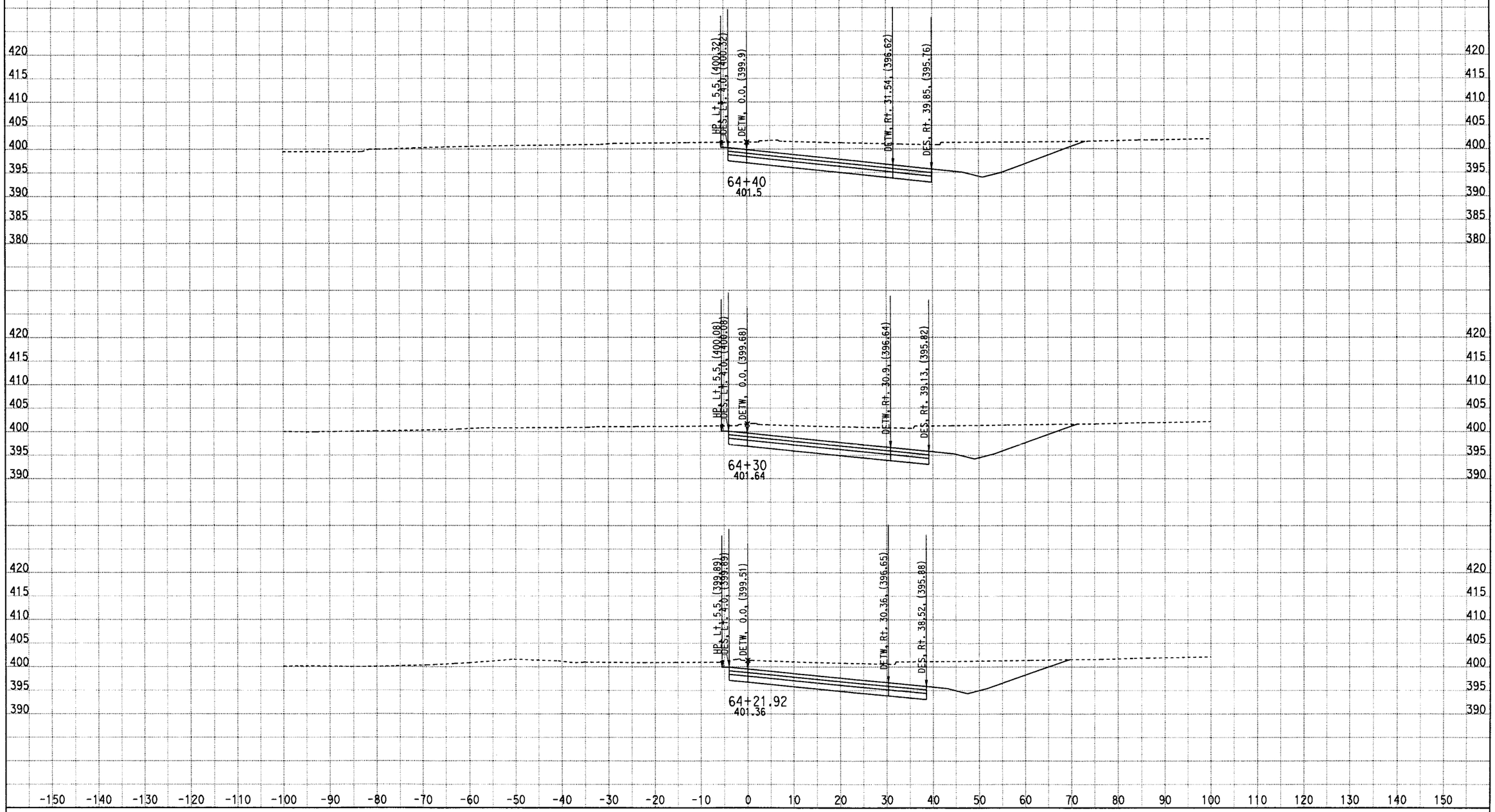

DATE: 5/11/2012

KC Project: 0817C File: D:\CAiCE\0817C\V2\051012 V2 Final\v2x051012.ear

CONTRACT: 1170U1

DIST/CO/RTE/PM: LA/10/HOV

SCALE: 1" = 10' Horiz.
1" = 10' Vert.

All Dimensions are US Survey Feet

V2

CROSS SECTIONS

SHEET 7 OF XXX

DESIGN STUDY ONLY

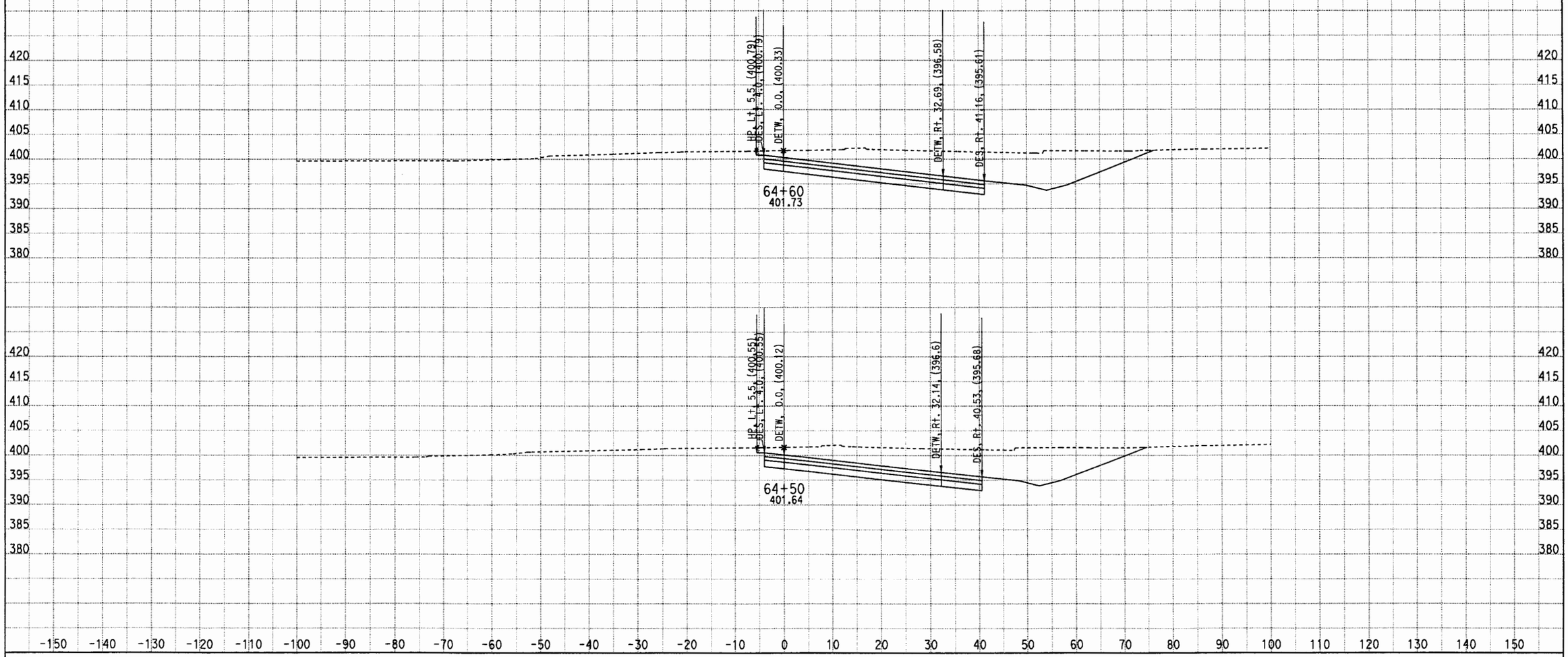

DATE: 5/11/2012

KC Project: 0817C File: D:\CAiCE\0817C\V2\051012 V2 Final\v2x051012.ear

CONTRACT: 1170U1

DIST/CO/RTE/PM: LA/10/HOV

SCALE: 1" = 10' Horiz.
1" = 10' Vert.

All Dimensions are US Survey Feet

V2

CROSS SECTIONS

SHEET 8 OF XXX

DESIGN STUDY ONLY

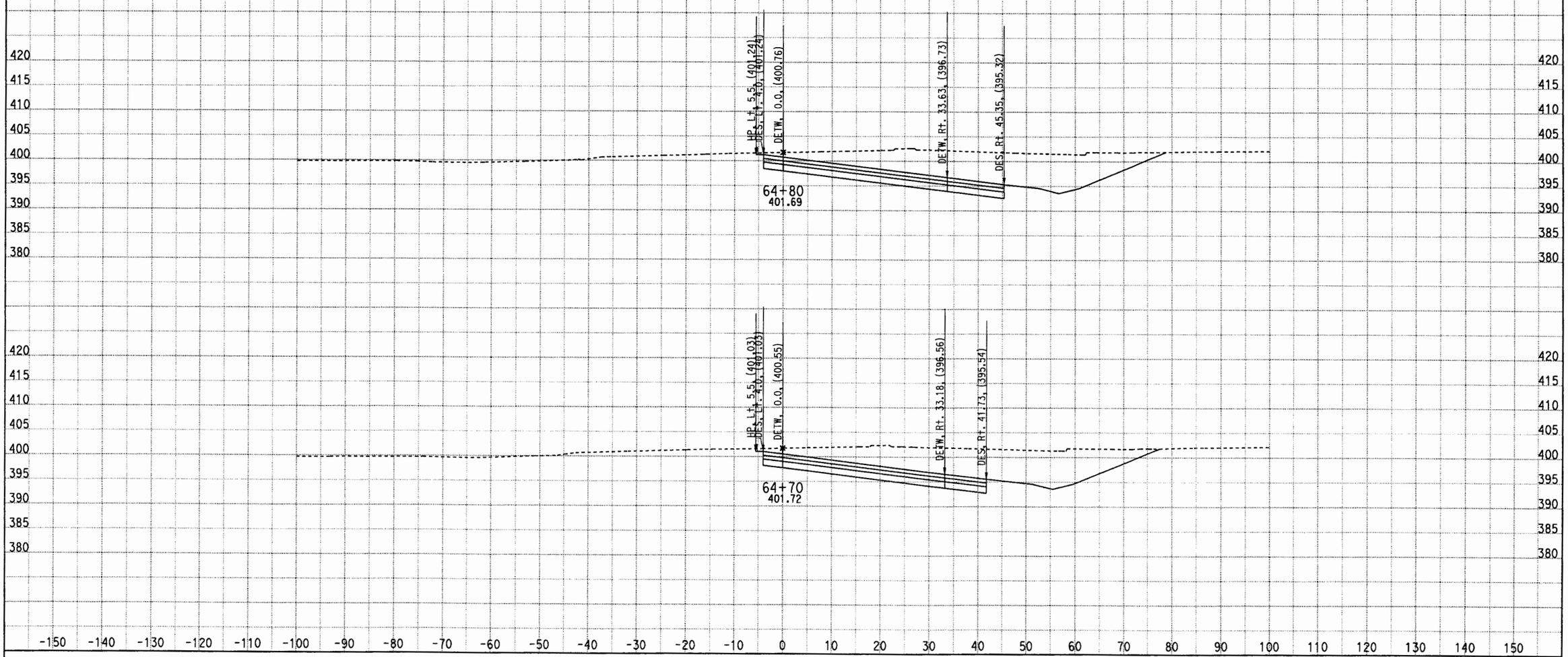

DATE: 5/11/2012
KC Project: 0817C File: D:\CAiCE\0817C\V2\051012 V2 Final\v2x051012.ear

CONTRACT: 1170U1
DIST/CO/RTE/PM: LA/10/HOV

SCALE: 1" = 10' Horiz.
1" = 10' Vert.

All Dimensions are US Survey Feet

V2
CROSS SECTIONS
SHEET 9 OF XXX

DESIGN STUDY ONLY

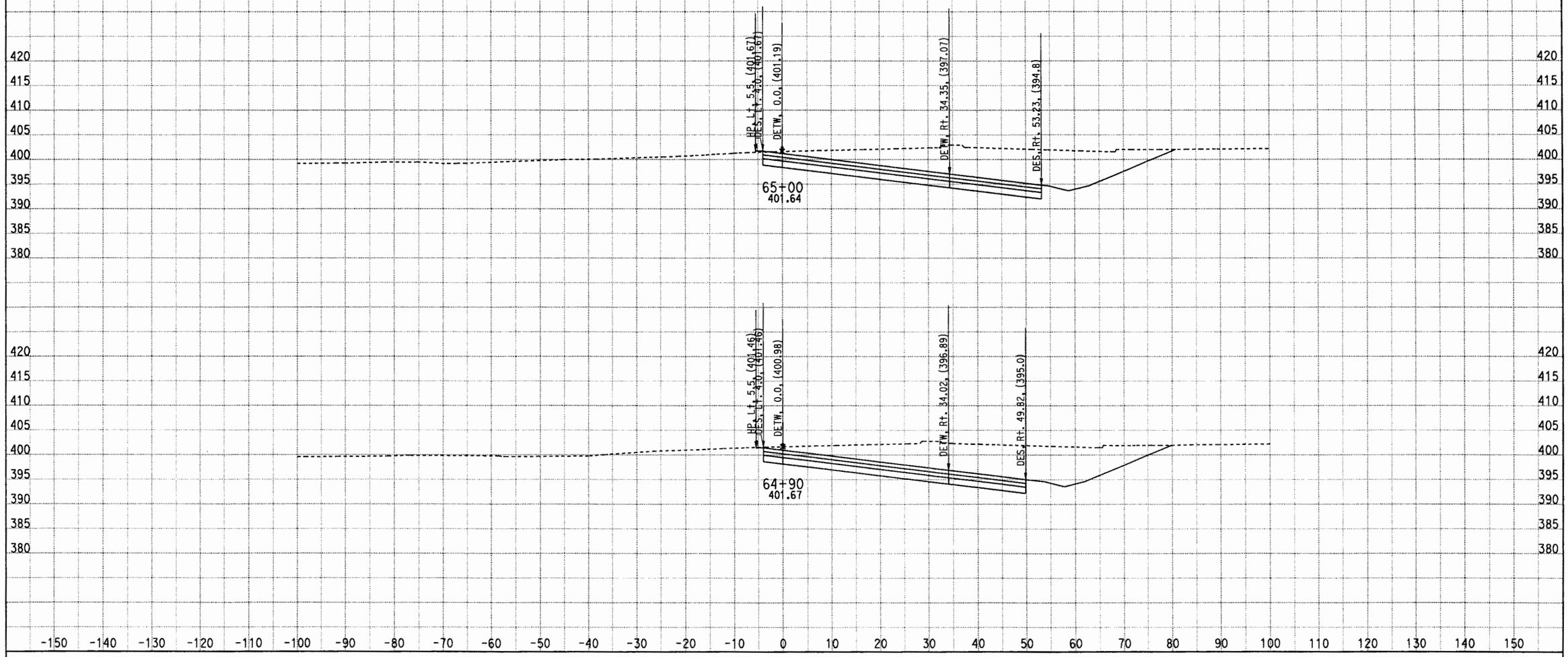

DATE: 5/11/2012

KC Project: 0817C File: D:\CAiCE\0817C\V2\051012 V2 Final\v2x051012.ear

CONTRACT: 1170U1

DIST/CO/RTE/PM: LA/10/HOV

SCALE: 1" = 10' Horiz.
1" = 10' Vert.

All Dimensions are US Survey Feet

V2

CROSS SECTIONS

SHEET 10 OF XXX

DESIGN STUDY ONLY

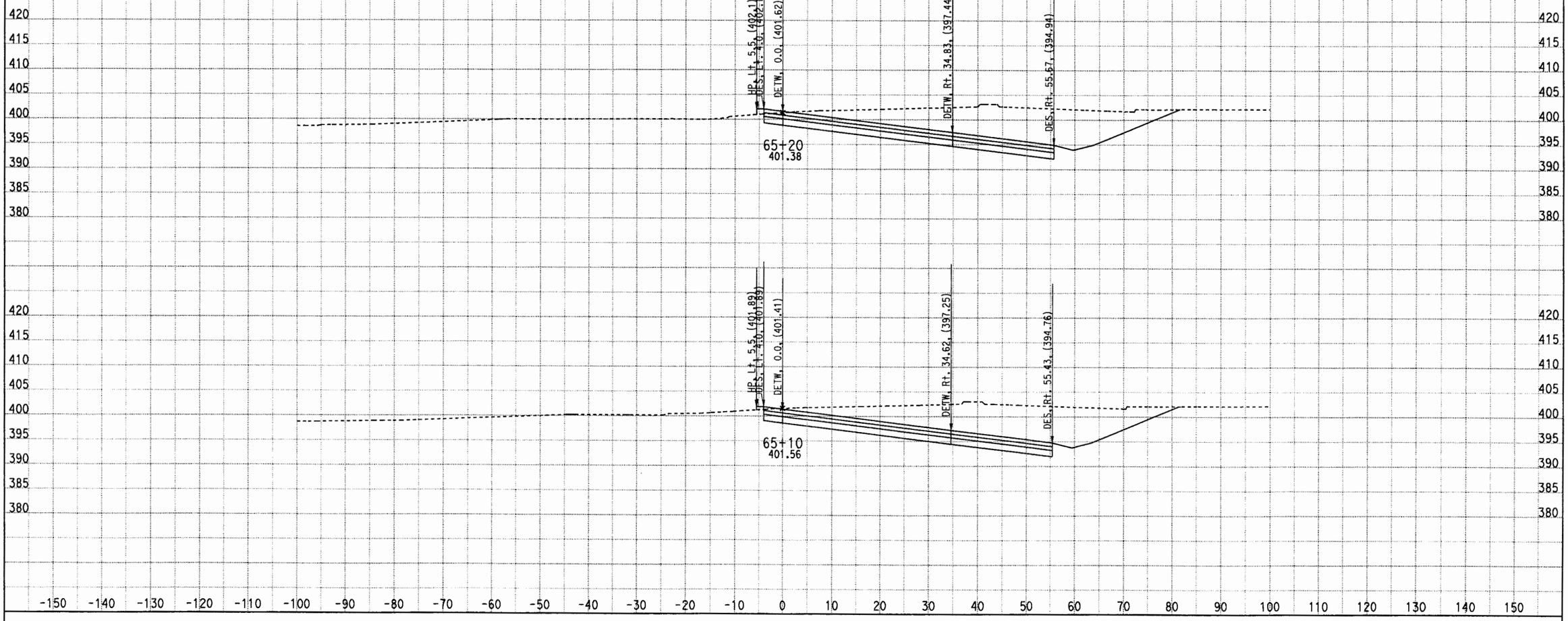

DATE: 5/11/2012
KC Project: 0817C File: D:\CAiCE\0817C\V2\051012 V2 Final\v2x051012.ear

CONTRACT: 1170U1
DIST/CO/RTE/PM: LA/10/HOV

SCALE: 1" = 10' Horiz.
1" = 10' Vert.

All Dimensions are US Survey Feet

V2
CROSS SECTIONS
SHEET 11 OF XXX

DESIGN STUDY ONLY

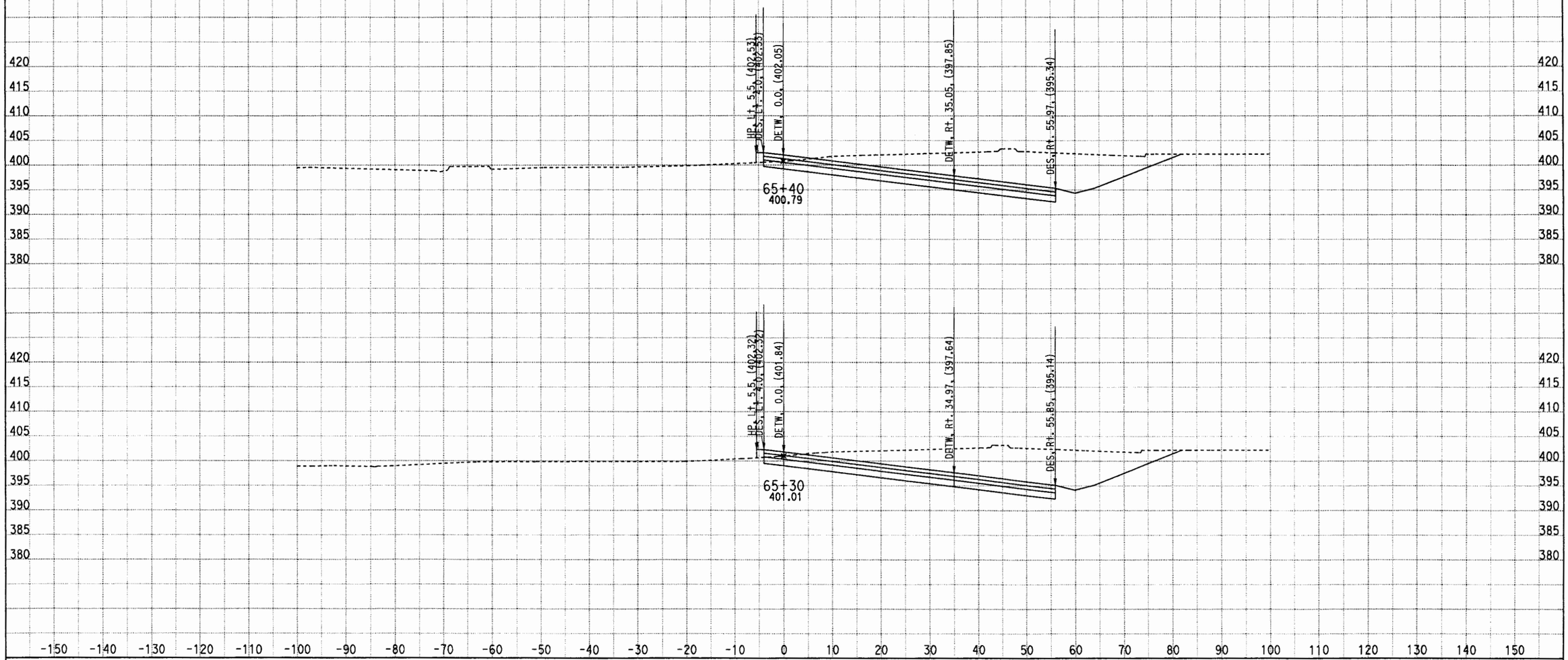

DATE: 5/11/2012

KC Project: 0817C File: D:\CAiCE\0817C\V2\051012 V2 Final\v2x051012.ear

CONTRACT: 1170U1

DIST/CO/RTE/PM: LA/10/HOV

SCALE: 1" = 10' Horiz.
1" = 10' Vert.

All Dimensions are US Survey Feet

V2

CROSS SECTIONS

SHEET 12 OF XXX

DESIGN STUDY ONLY

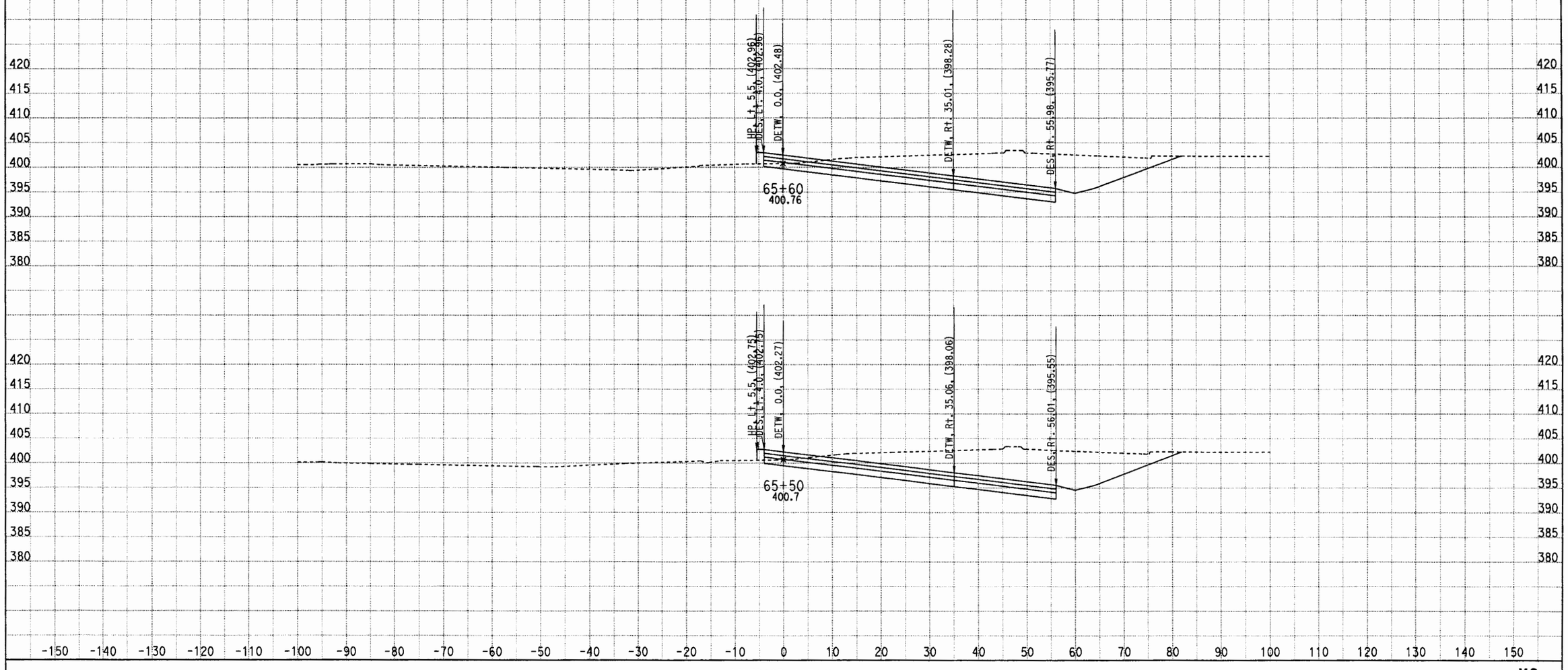

DATE: 5/11/2012

KC Project: 0817C File: D:\CAiCE\0817C\V2\051012 V2 Final\v2x051012.ear

CONTRACT: 1170U1

DIST/CO/RTE/PM: LA/10/HOV

SCALE: 1" = 10' Horiz.
1" = 10' Vert.

All Dimensions are US Survey Feet

V2

CROSS SECTIONS

SHEET 13 OF XXX

DESIGN STUDY ONLY

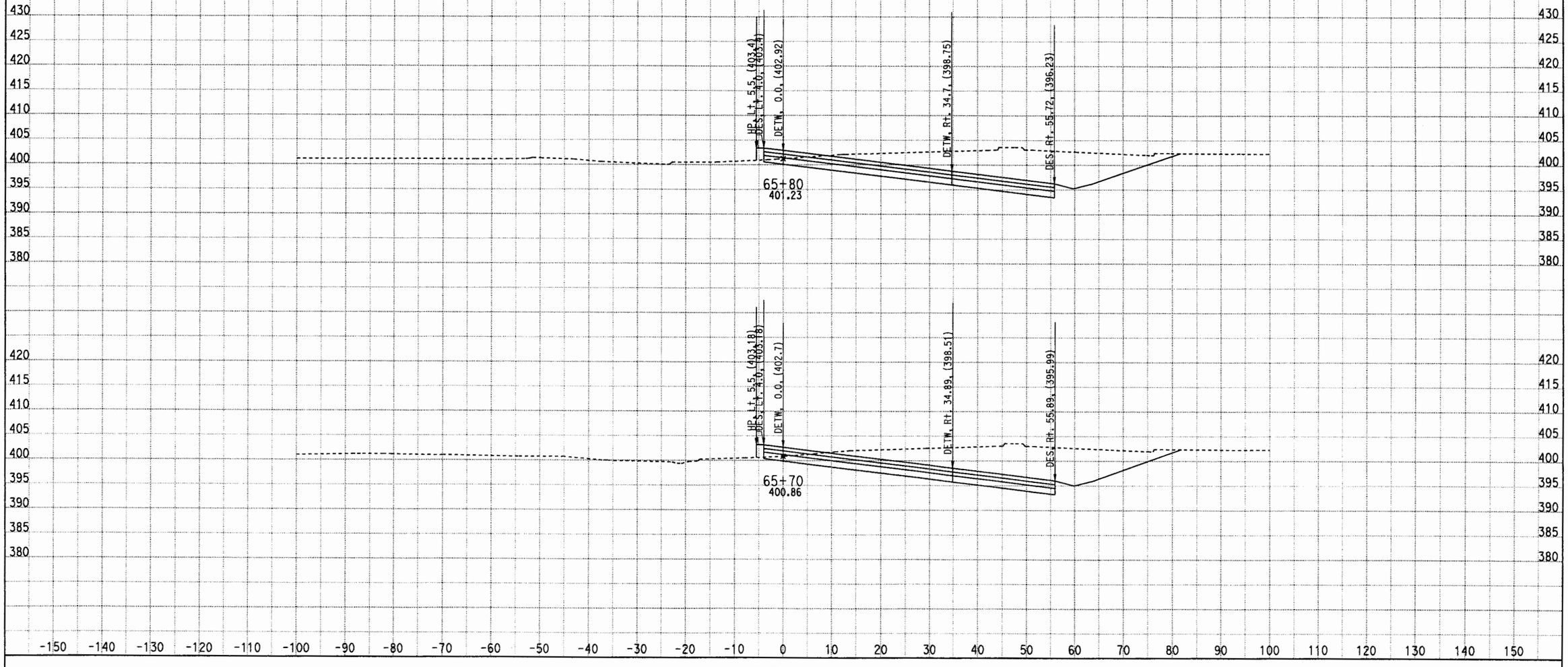

DATE: 5/11/2012

KC Project: 0817C File: D:\CAiCE\0817C\V2\051012 V2 Final\v2x051012.ear

CONTRACT: 1170U1

DIST/CO/RTE/PM: LA/10/HOV

SCALE: 1" = 10' Horiz.
1" = 10' Vert.

All Dimensions are US Survey Feet

V2

CROSS SECTIONS

SHEET 14 OF XXX

DESIGN STUDY ONLY

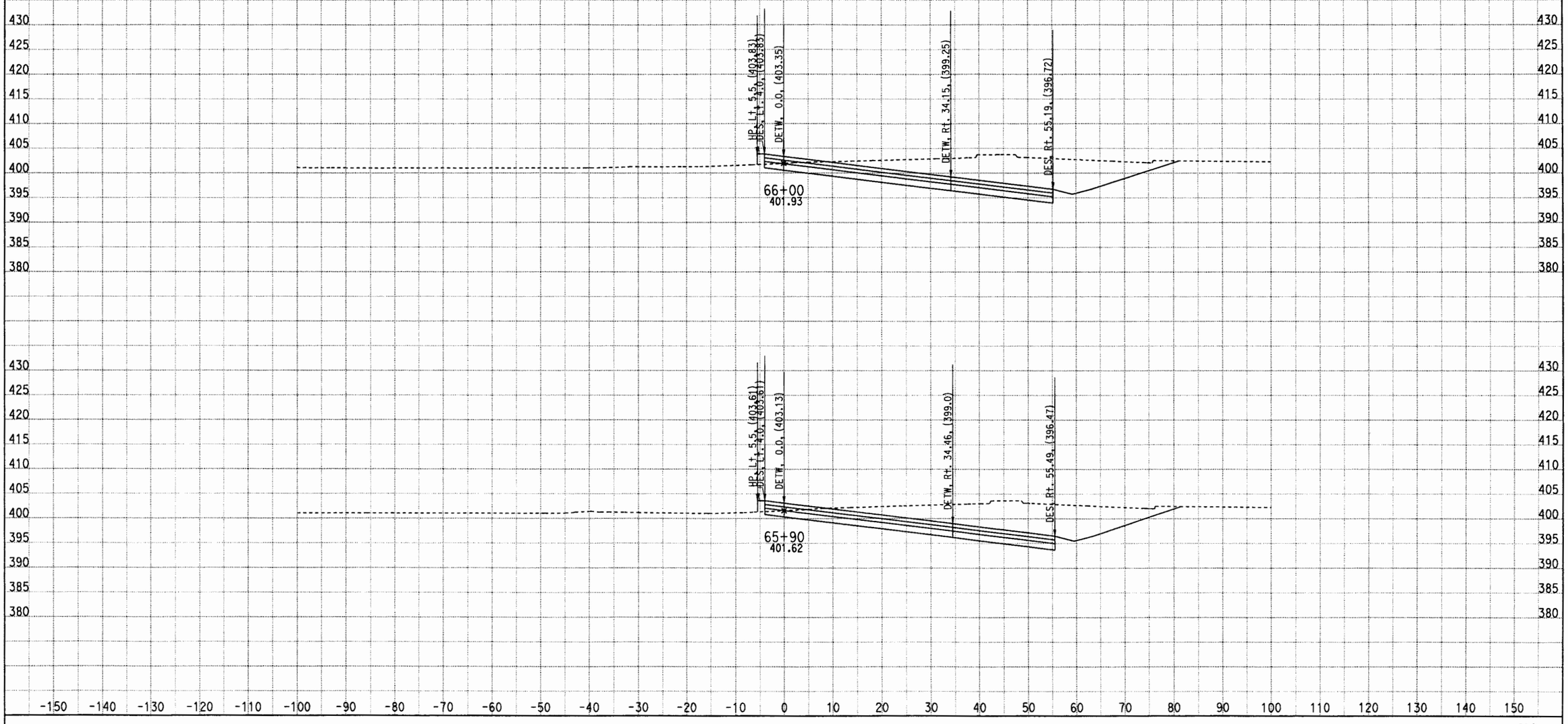

DATE: 5/11/2012

KC Project: 0817C File: D:\CAiCE\0817C\V2\051012 V2 Final\v2x051012.ear

CONTRACT: 1170U1

DIST/CO/RTE/PM: LA/10/HOV

SCALE: 1" = 10' Horiz.
1" = 10' Vert.

All Dimensions are US Survey Feet

V2

CROSS SECTIONS

SHEET 15 OF XXX

DESIGN STUDY ONLY

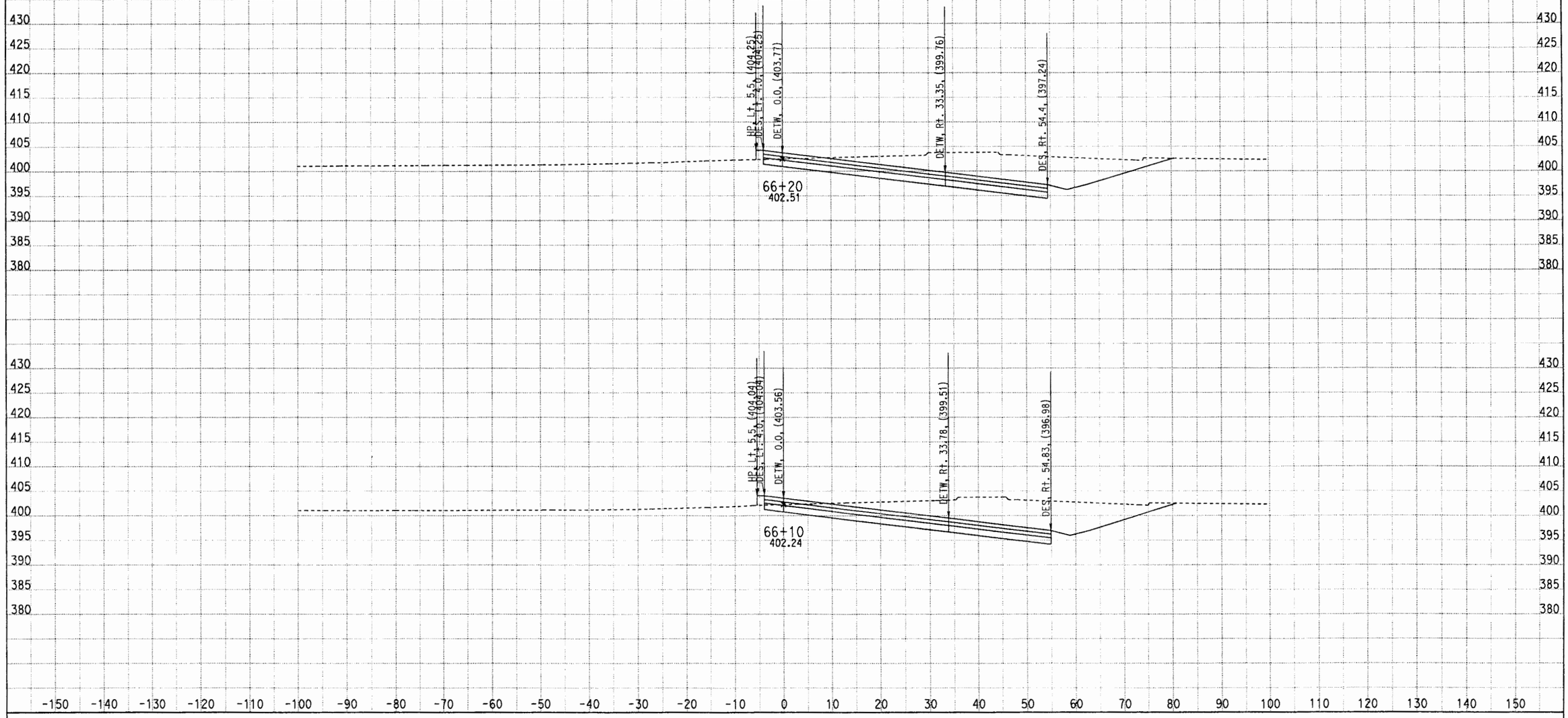

DATE: 5/11/2012

KC Project: 0817C File: D:\CAiCE\0817C\V2\051012 V2 Final\v2x051012.ear

CONTRACT: 1170U1

DIST/CO/RTE/PM: LA/10/HOV

SCALE: 1" = 10' Horiz.
1" = 10' Vert.

All Dimensions are US Survey Feet

V2

CROSS SECTIONS

SHEET 16 OF XXX

DESIGN STUDY ONLY

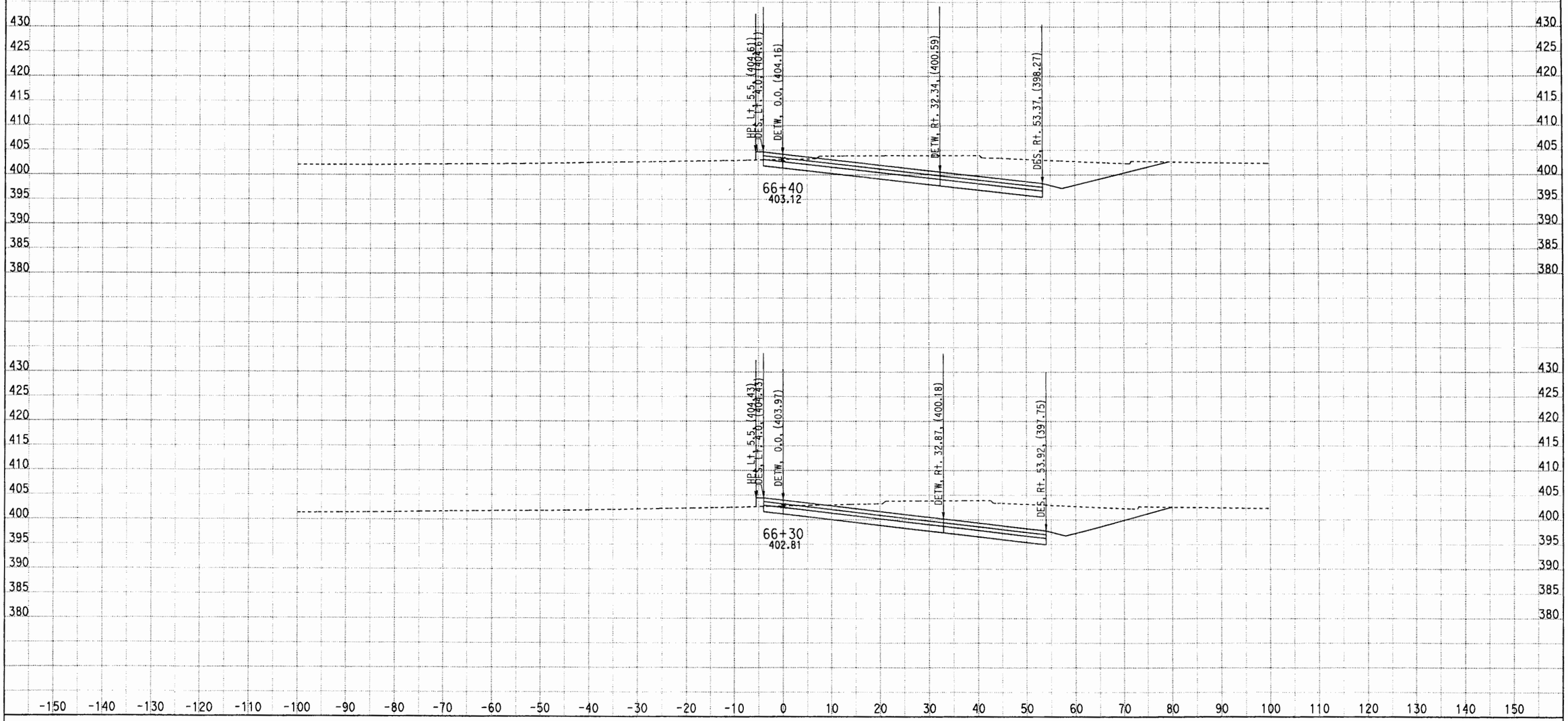

DATE: 5/11/2012
KC Project: 0817C File: D:\CAiCE\0817C\V2\051012 V2 Final\v2x051012.ear

CONTRACT: 1170U1
DIST/CO/RTE/PM: LA/10/HOV

SCALE: 1" = 10' Horiz.
1" = 10' Vert.

All Dimensions are US Survey Feet

V2
CROSS SECTIONS
SHEET 17 OF XXX

DESIGN STUDY ONLY

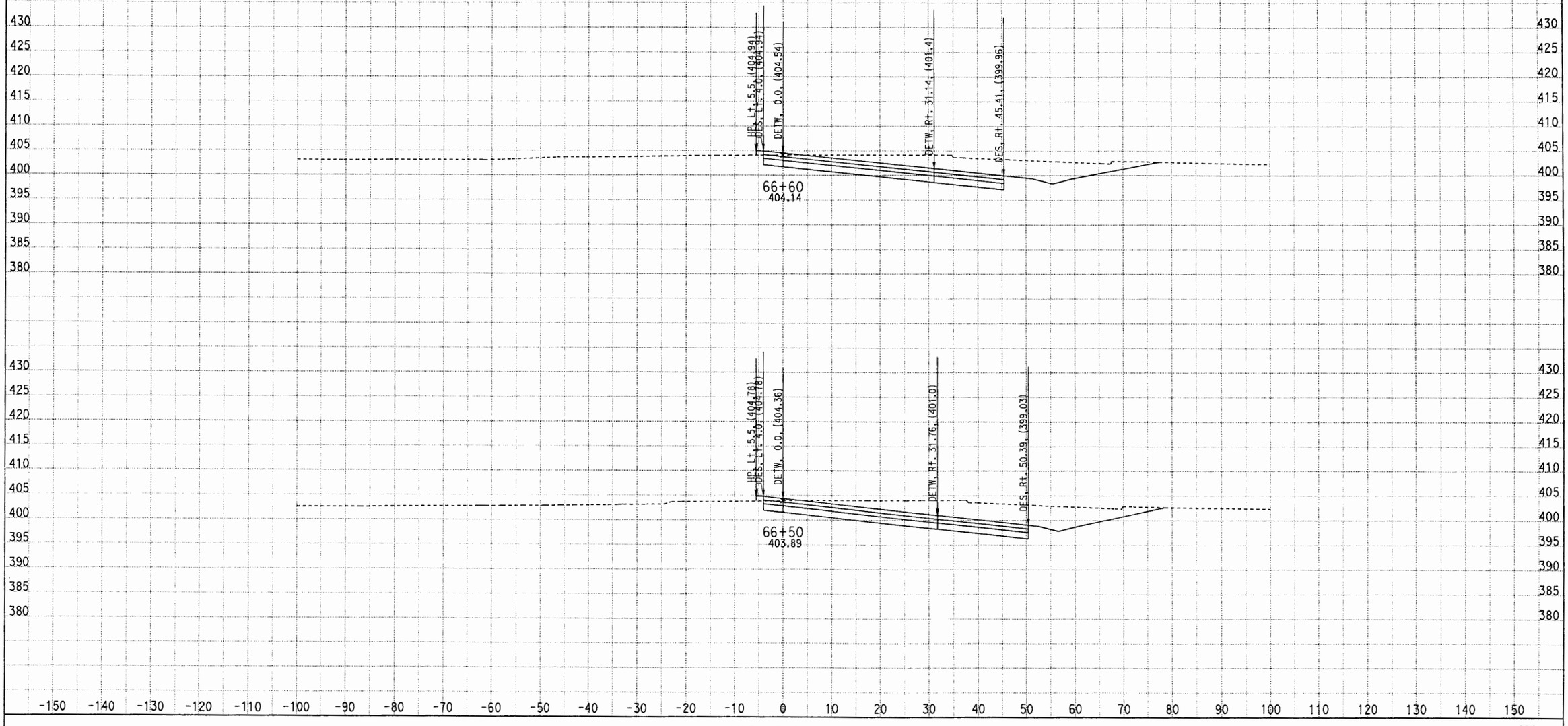

DATE: 5/11/2012

KC Project: 0817C File: D:\CAiCE\0817C\V2\051012 V2 Final\v2x051012.ear

CONTRACT: 1170U1

DIST/CO/RTE/PM: LA/10/HOV

SCALE: 1" = 10' Horiz.
1" = 10' Vert.

All Dimensions are US Survey Feet

V2

CROSS SECTIONS

SHEET 18 OF XXX

DESIGN STUDY ONLY

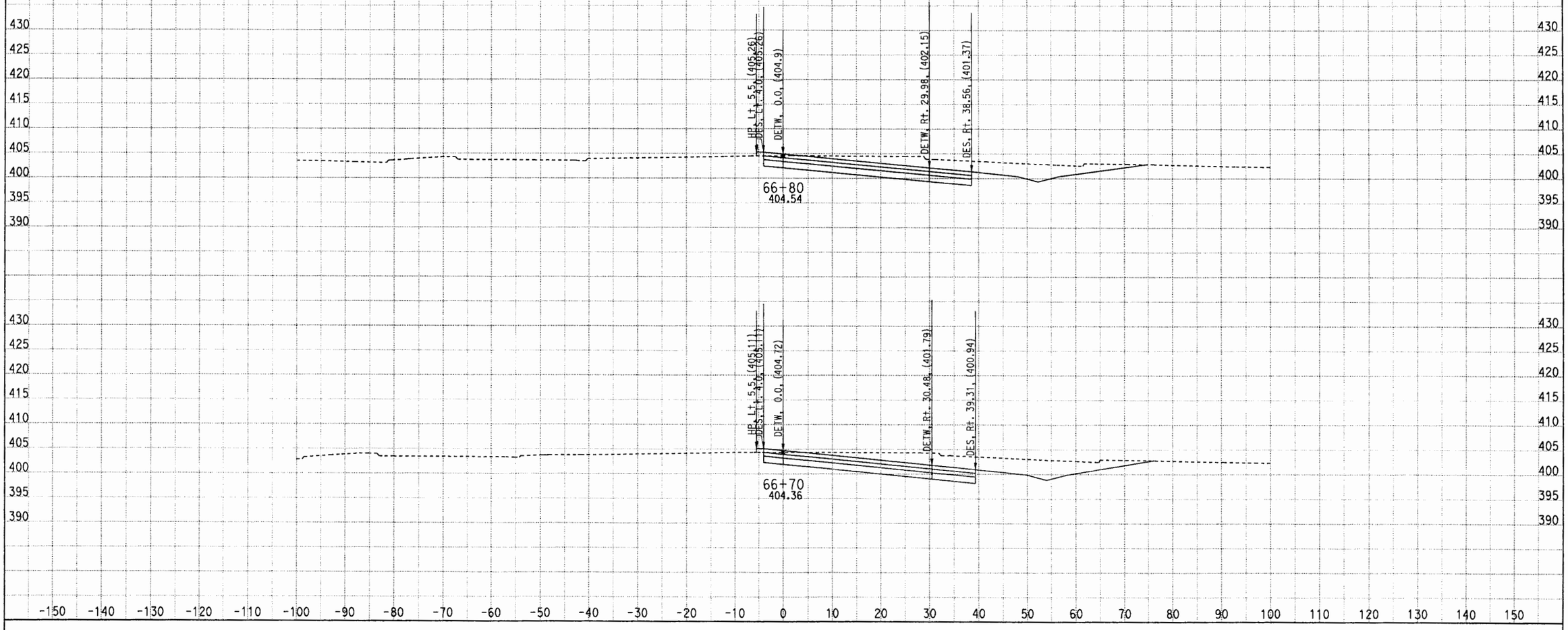

DATE: 5/11/2012
KC Project: 0817C File: D:\CAiCE\0817C\V2\051012 V2 Final\v2x051012.ear

CONTRACT: 1170U1
DIST/CO/RTE/PM: LA/10/HOV

SCALE: 1" = 10' Horiz.
1" = 10' Vert.

All Dimensions are US Survey Feet

V2
CROSS SECTIONS
SHEET 19 OF XXX

DESIGN STUDY ONLY

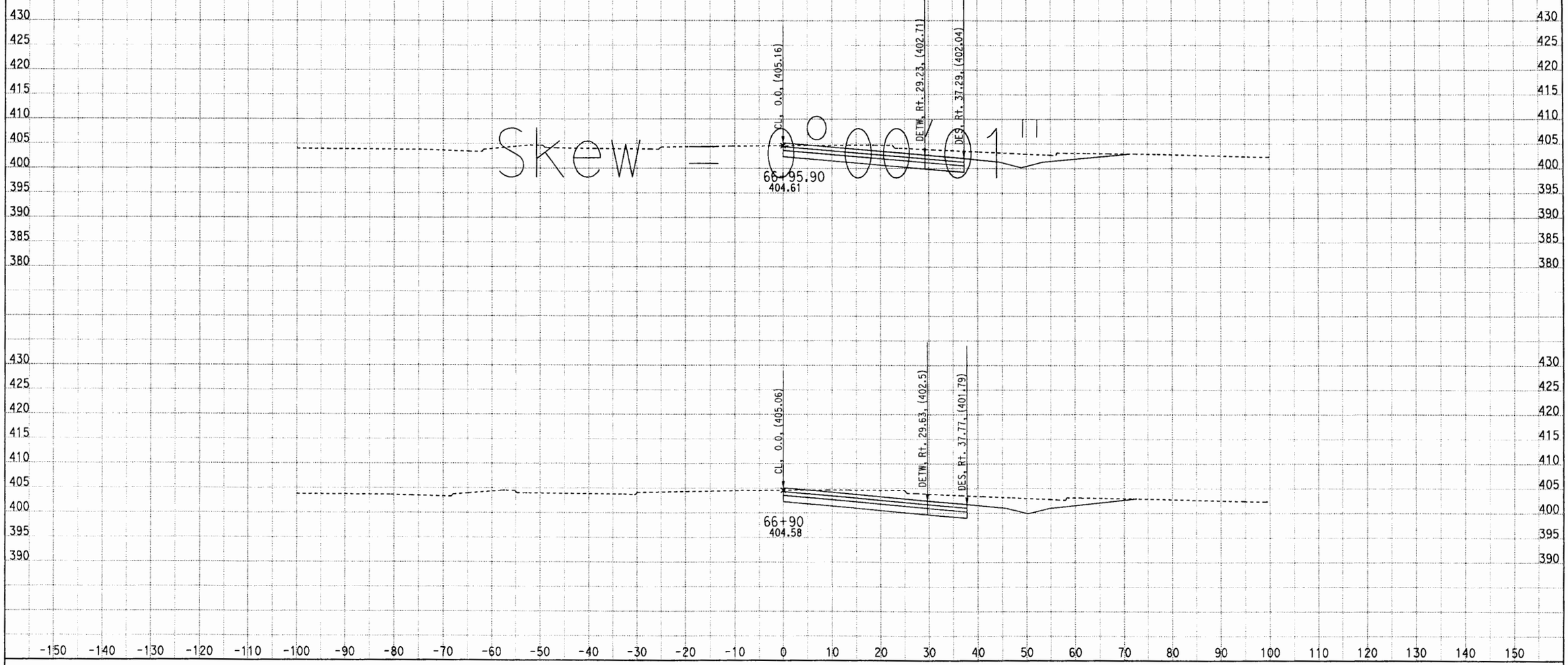

DATE: 5/11/2012
KC Project: 0817C File: D:\CAiCE\0817C\V2\051012 V2 Final\v2x051012.ear

CONTRACT: 1170U1
DIST/CO/RTE/PM: LA/10/HOV

SCALE: 1" = 10' Horiz.
1" = 10' Vert.

All Dimensions are US Survey Feet

V2
CROSS SECTIONS
SHEET 20 OF XXX

DESIGN STUDY ONLY

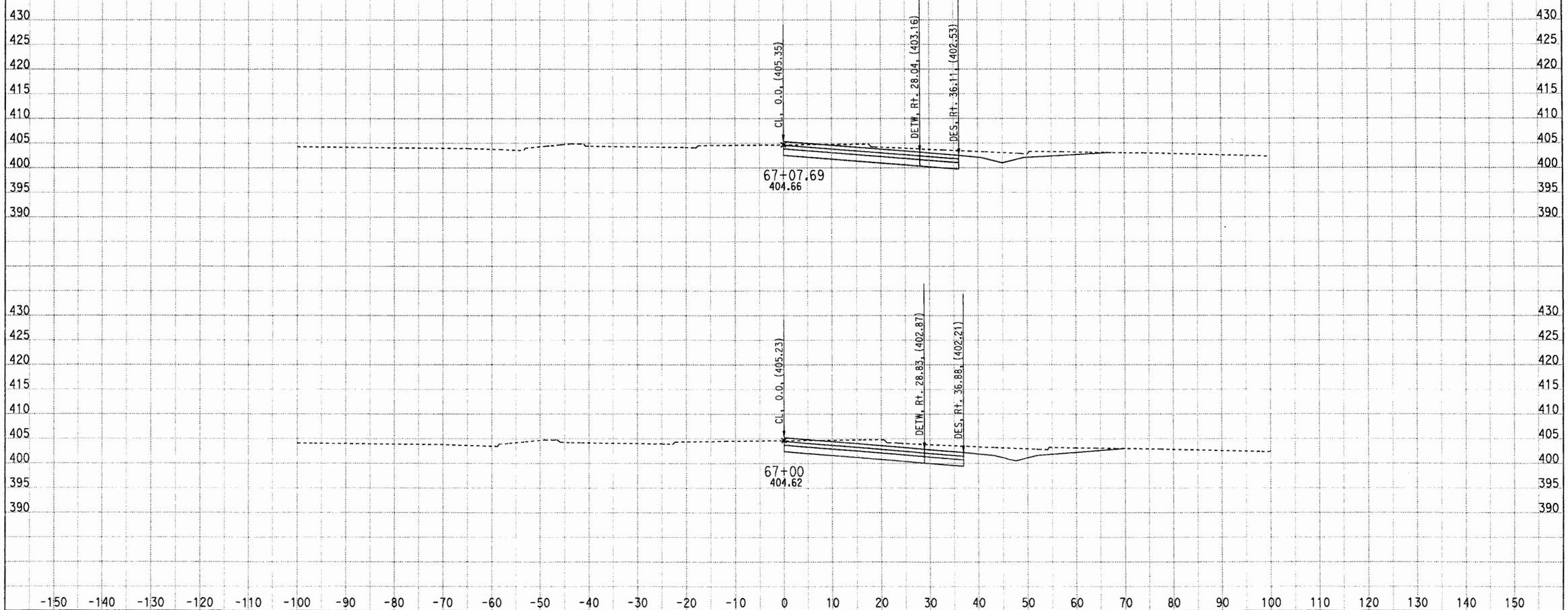

DATE: 5/11/2012

KC Project: 0817C File: D:\CAiCE\0817C\V2\051012 V2 Final\v2x051012.ear

CONTRACT: 1170U1

DIST/CO/RTE/PM: LA/10/HOV

SCALE: 1" = 10' Horiz.
1" = 10' Vert.

All Dimensions are US Survey Feet

V2

CROSS SECTIONS

SHEET 21 OF XXX

DESIGN STUDY ONLY

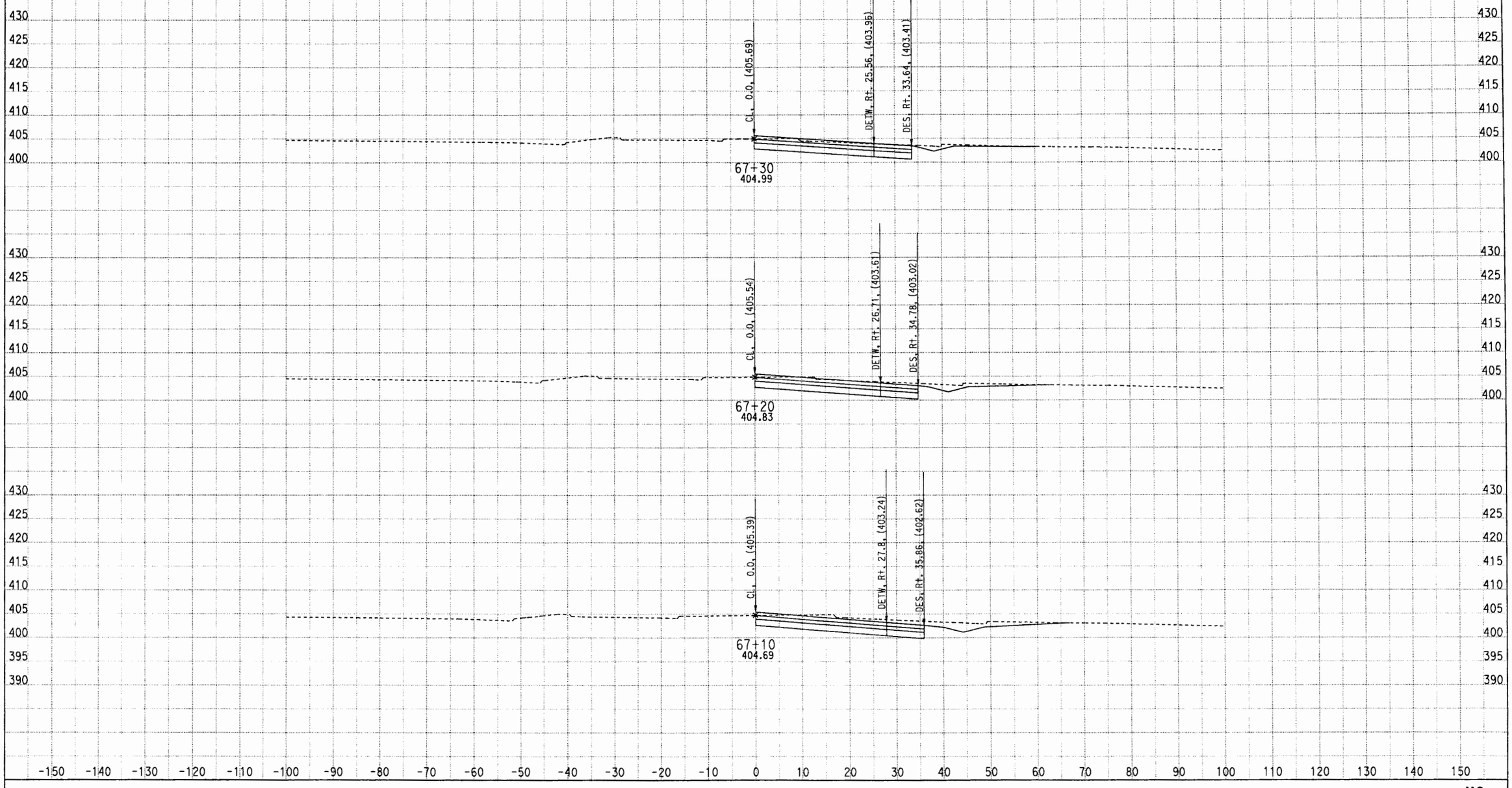

DATE: 5/11/2012

KC Project: 0817C File: D:\CAiCE\0817C\V2\051012 V2 Final\v2x051012.ear

CONTRACT: 1170U1

DIST/CO/RTE/PM: LA/10/HOV

SCALE: 1" = 10' Horiz.
1" = 10' Vert.

All Dimensions are US Survey Feet

V2

CROSS SECTIONS

SHEET 22 OF XXX

DESIGN STUDY ONLY

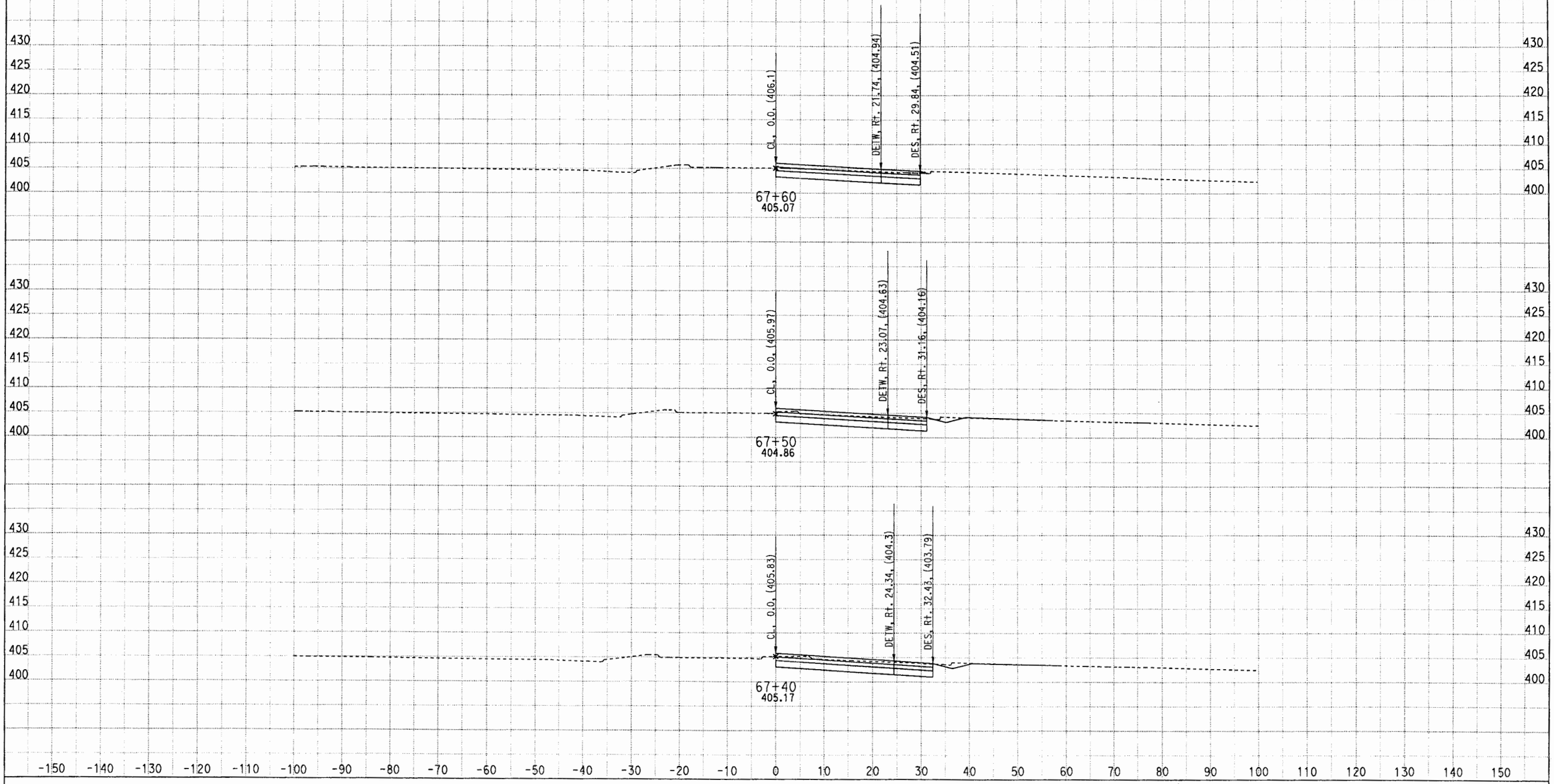

DATE: 5/11/2012
KC Project: 0817C File: D:\CAiCE\0817C\V2\051012 V2 Final\v2x051012.ear

CONTRACT: 1170U1
DIST/CO/RTE/PM: LA/10/HOV

SCALE: 1" = 10' Horiz.
1" = 10' Vert.

All Dimensions are US Survey Feet

V2
CROSS SECTIONS
SHEET 23 OF XXX

DESIGN STUDY ONLY

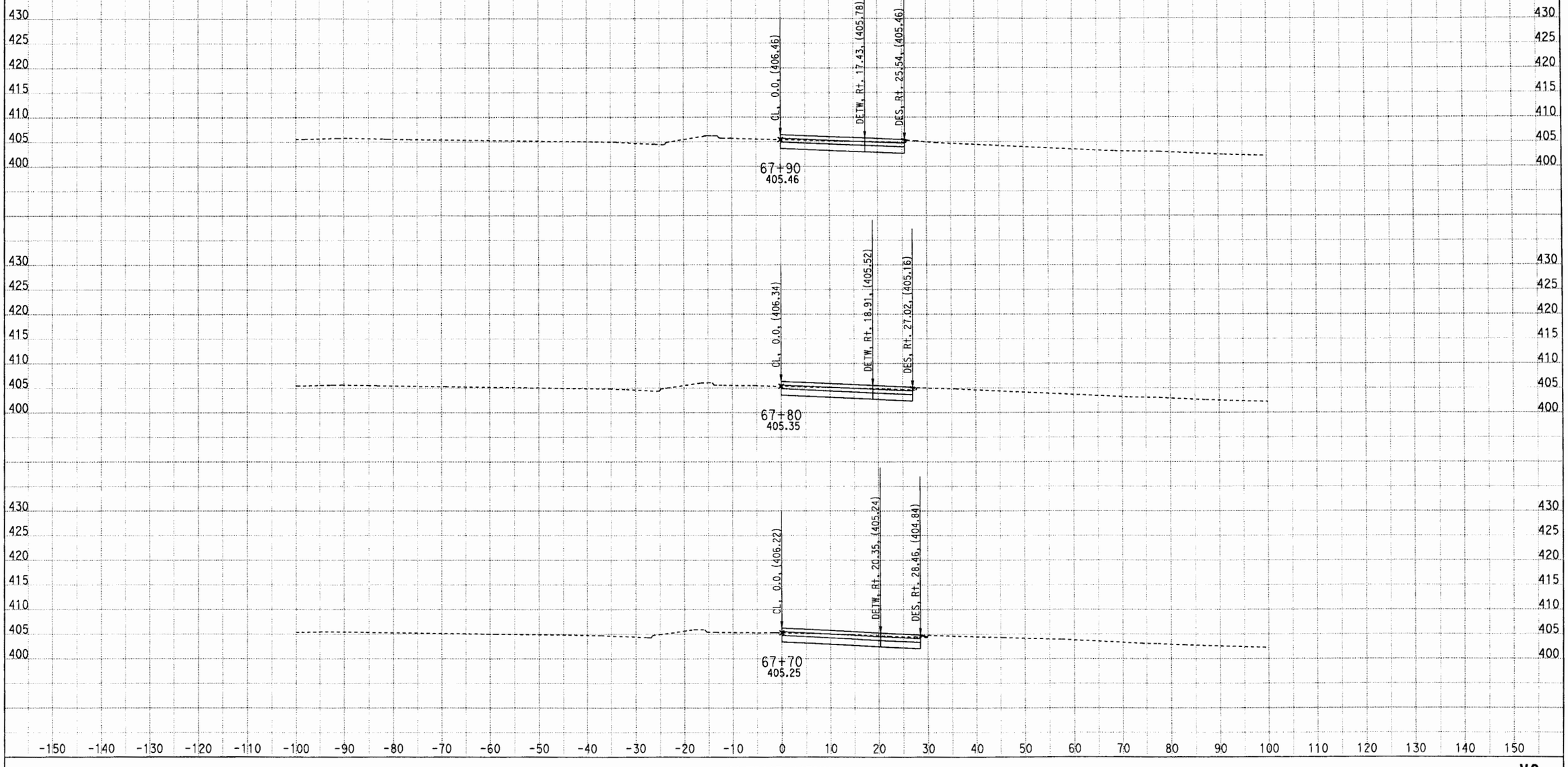

DATE: 5/11/2012

KC Project: 0817C File: D:\CAiCE\0817C\V2\051012 V2 Final\v2x051012.ear

CONTRACT: 1170U1

DIST/CO/RTE/PM: LA/10/HOV

SCALE: 1" = 10' Horiz.
1" = 10' Vert.

All Dimensions are US Survey Feet

V2

CROSS SECTIONS

SHEET 24 OF XXX

DESIGN STUDY ONLY

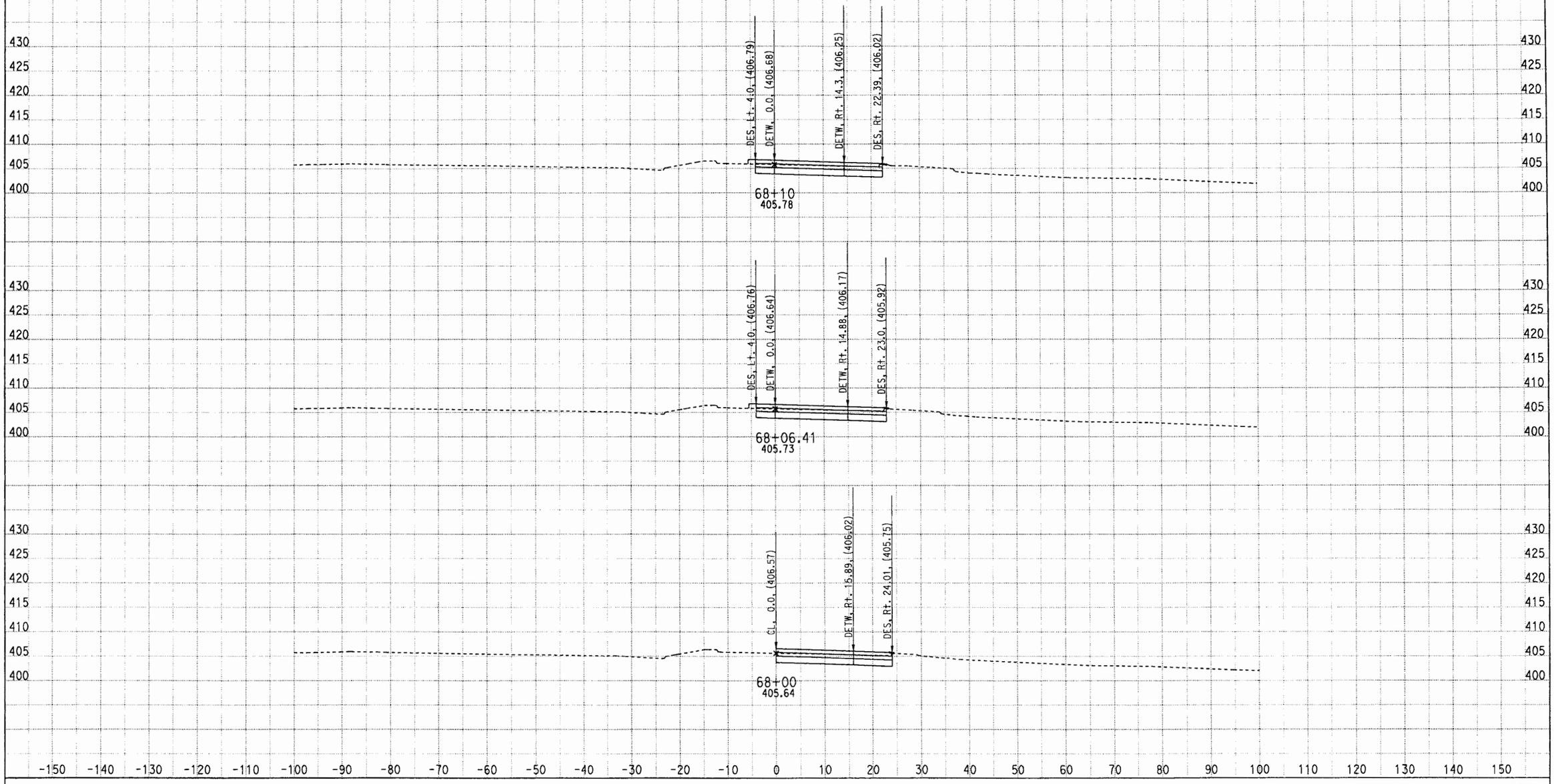

DATE: 5/11/2012

KC Project: 0817C File: D:\CAiCE\0817C\V2\051012 V2 Final\v2x051012.ear

CONTRACT: 1170U1

DIST/CO/RTE/PM: LA/10/HOV

SCALE: 1" = 10' Horiz.
1" = 10' Vert.

All Dimensions are US Survey Feet

V2

CROSS SECTIONS

SHEET 25 OF XXX

DESIGN STUDY ONLY

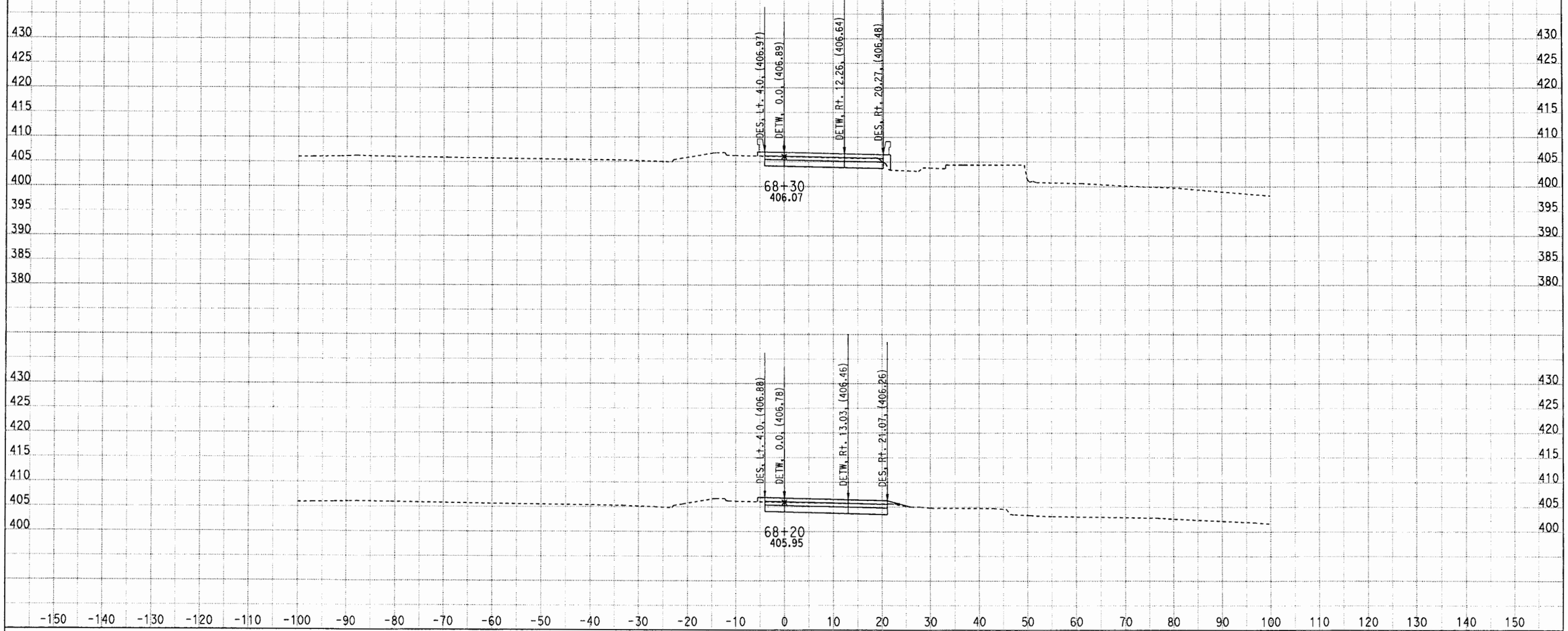

DATE: 5/11/2012

KC Project: 0817C File: D:\CAiCE\0817C\V2\051012 V2 Final\v2x051012.ear

CONTRACT: 1170U1

DIST/CO/RTE/PM: LA/10/HOV

SCALE: 1" = 10' Horiz.
1" = 10' Vert.

All Dimensions are US Survey Feet

V2

CROSS SECTIONS

SHEET 26 OF XXX

DESIGN STUDY ONLY

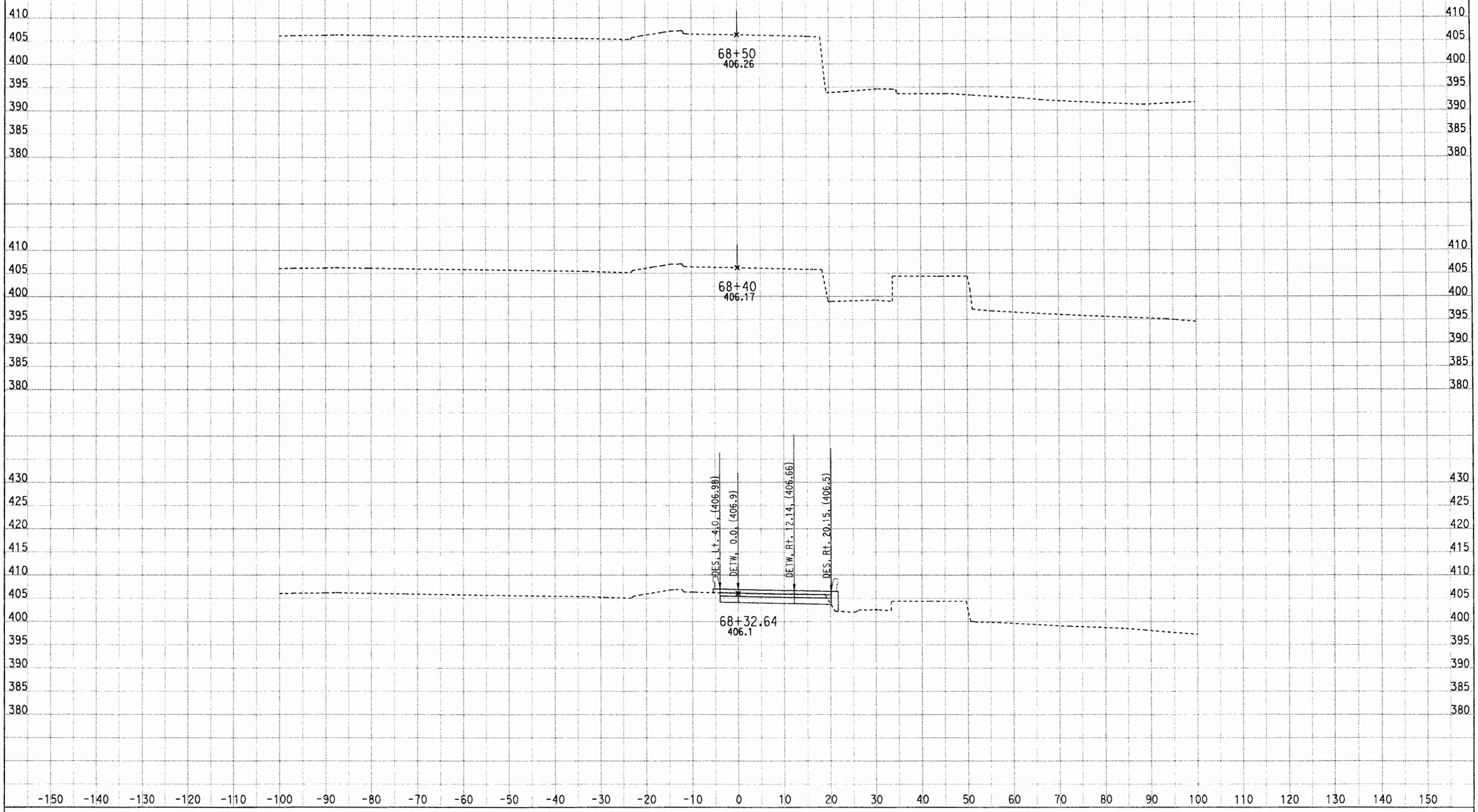

DATE: 5/11/2012

KC Project: 0817C File: D:\CAiCE\0817C\V2\051012 V2 Final\v2x051012.ear

CONTRACT: 1170U1

DIST/CO/RTE/PM: LA/10/HOV

SCALE: 1" = 10' Horiz.
1" = 10' Vert.

All Dimensions are US Survey Feet

V2

CROSS SECTIONS

SHEET 27 OF XXX

DESIGN STUDY ONLY

DATE: 5/11/2012

KC Project: 0817C File: D:\CAiCE\0817C\V2\051012 V2 Final\v2x051012.ear

CONTRACT: 1170U1

DIST/CO/RTE/PM: LA/10/HOV

SCALE: 1" = 10' Horiz.
1" = 10' Vert.

All Dimensions are US Survey Feet

V2

CROSS SECTIONS

SHEET 28 OF XXX

DESIGN STUDY ONLY

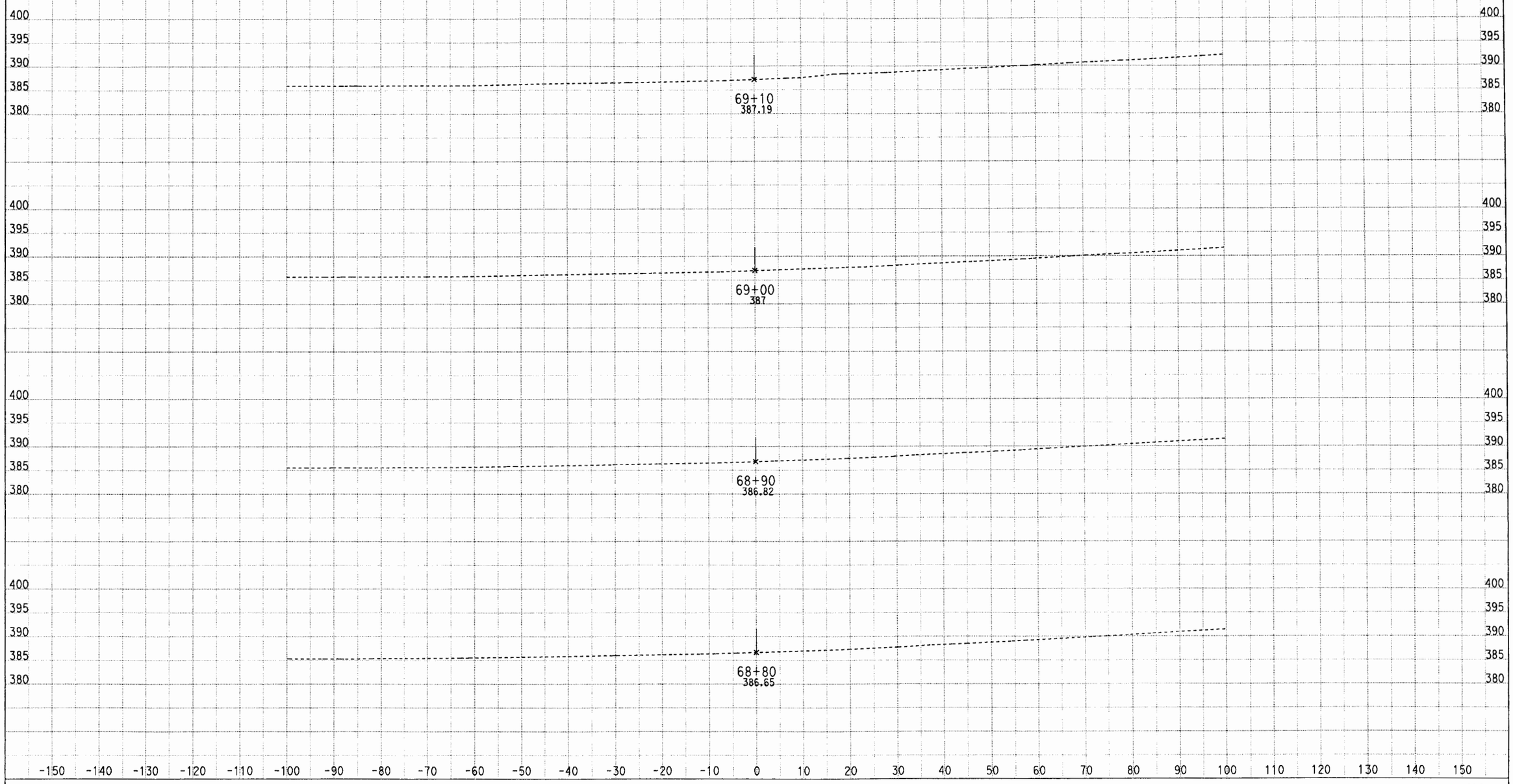

DATE: 5/11/2012

KC Project: 0817C File: D:\CAiCE\0817C\V2\051012 V2 Final\v2x051012.ear

CONTRACT: 1170U1

DIST/CO/RTE/PM: LA/10/HOV

SCALE: 1" = 10' Horiz.
1" = 10' Vert.

All Dimensions are US Survey Feet

V2

CROSS SECTIONS

SHEET 29 OF XXX

DESIGN STUDY ONLY

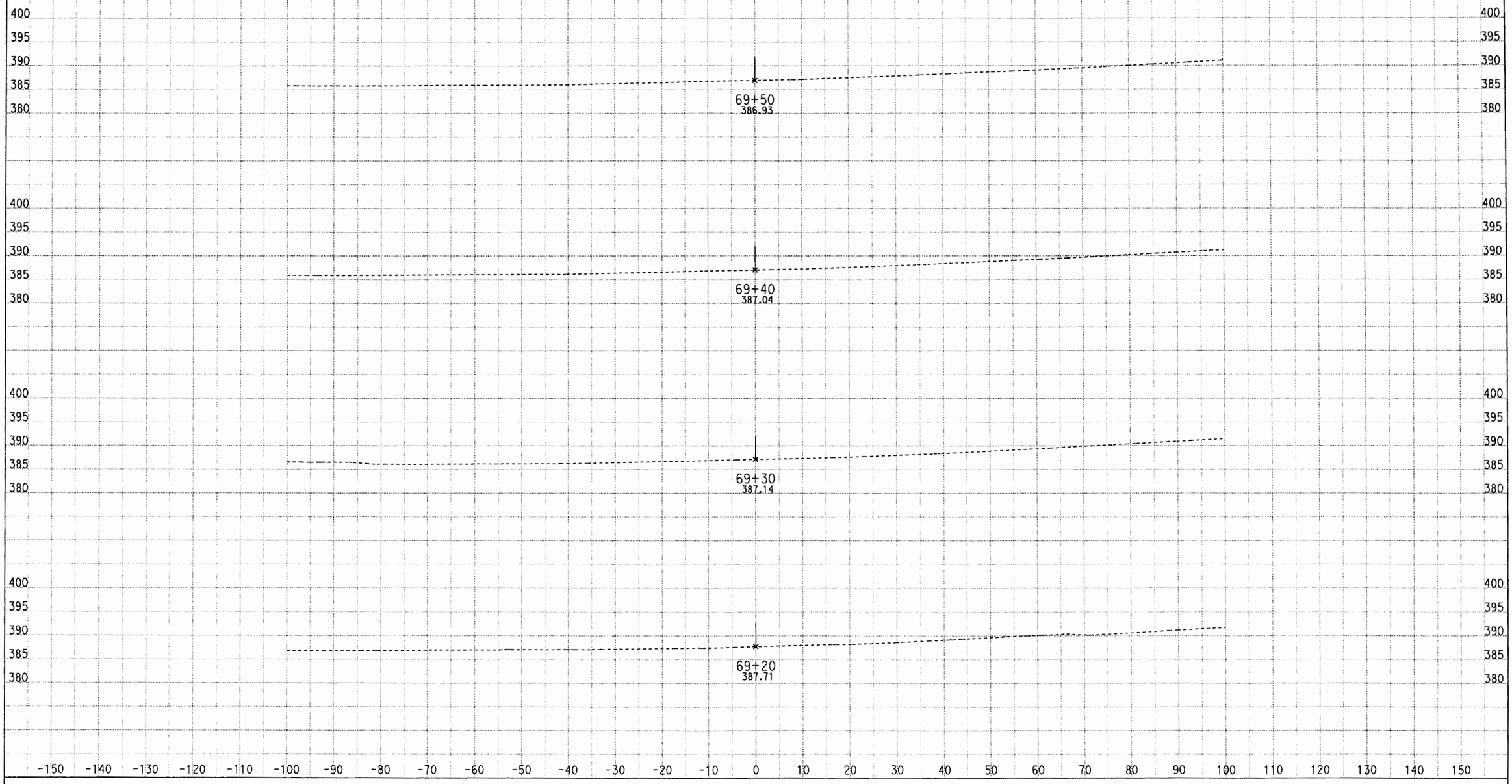

DATE: 5/11/2012

KC Project: 0817C File: D:\CAiCE\0817C\V2\051012 V2 Final\v2x051012.ear

CONTRACT: 1170U1

DIST/CO/RTE/PM: LA/10/HOV

SCALE: 1" = 10' Horiz.
1" = 10' Vert.

All Dimensions are US Survey Feet

V2

CROSS SECTIONS

SHEET 30 OF XXX

DESIGN STUDY ONLY

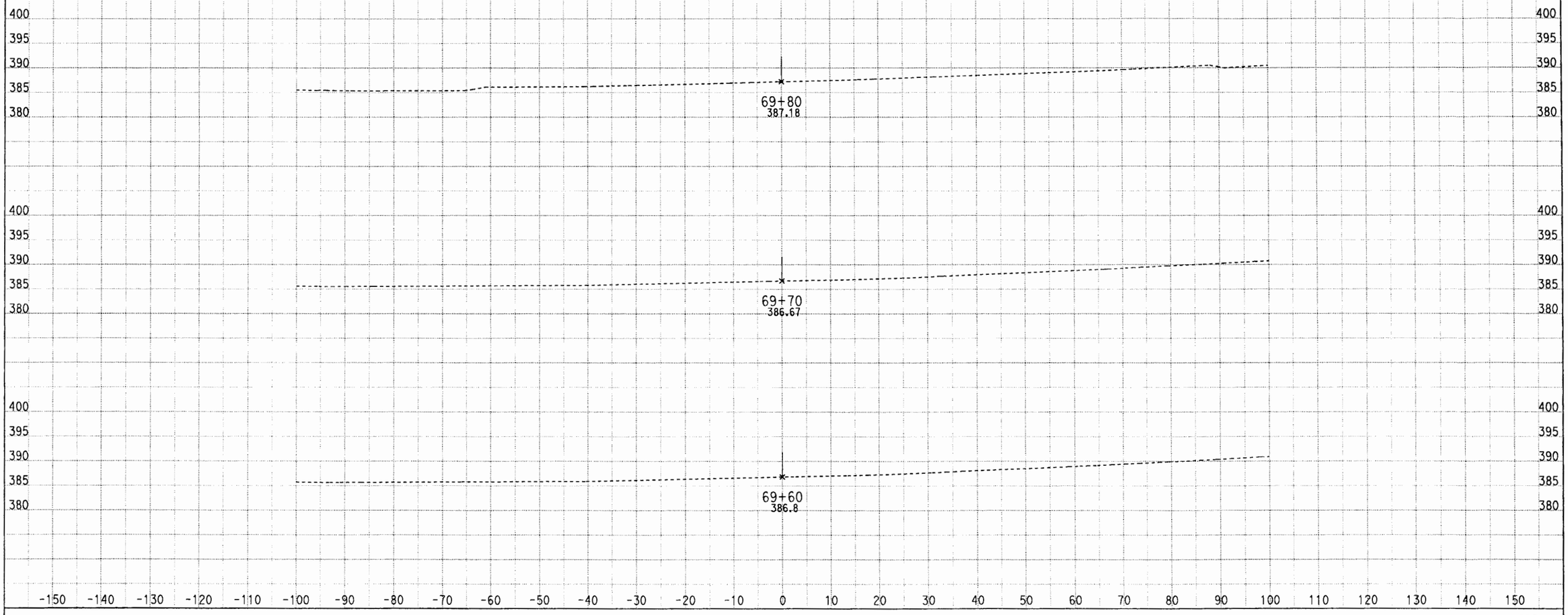

DATE: 5/11/2012

KC Project: 0817C File: D:\CAiCE\0817C\V2\051012 V2 Final\v2x051012.ear

CONTRACT: 1170U1

DIST/CO/RTE/PM: LA/10/HOV

SCALE: 1" = 10' Horiz.
1" = 10' Vert.

All Dimensions are US Survey Feet

V2

CROSS SECTIONS

SHEET 31 OF XXX

DESIGN STUDY ONLY

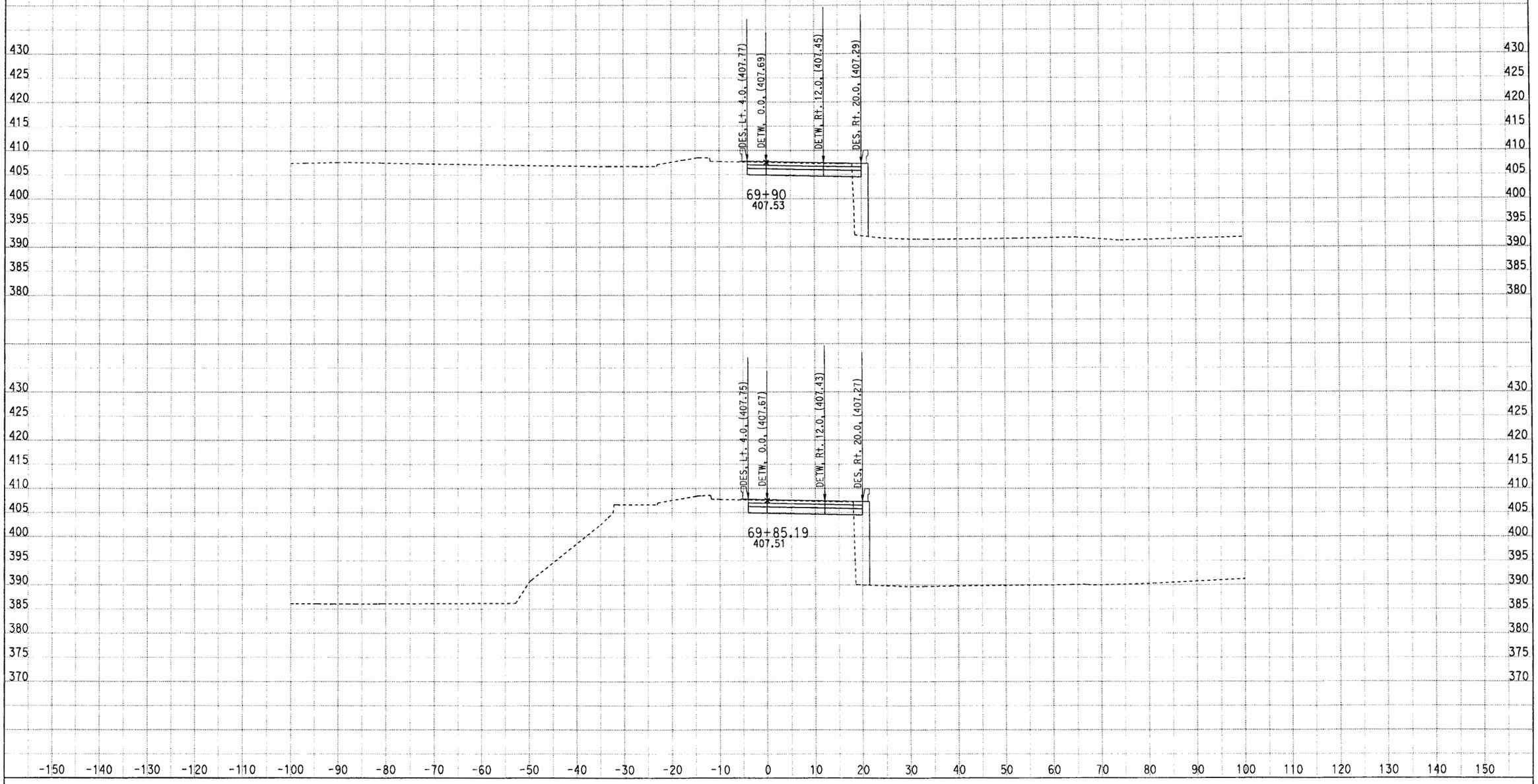

DATE: 5/11/2012

KC Project: 0817C File: D:\CAiCE\0817C\V2\051012 V2 Final\v2x051012.ear

CONTRACT: 1170U1

DIST/CO/RTE/PM: LA/10/HOV

SCALE: 1" = 10' Horiz.
1" = 10' Vert.

All Dimensions are US Survey Feet

V2

CROSS SECTIONS

SHEET 32 OF XXX

DESIGN STUDY ONLY

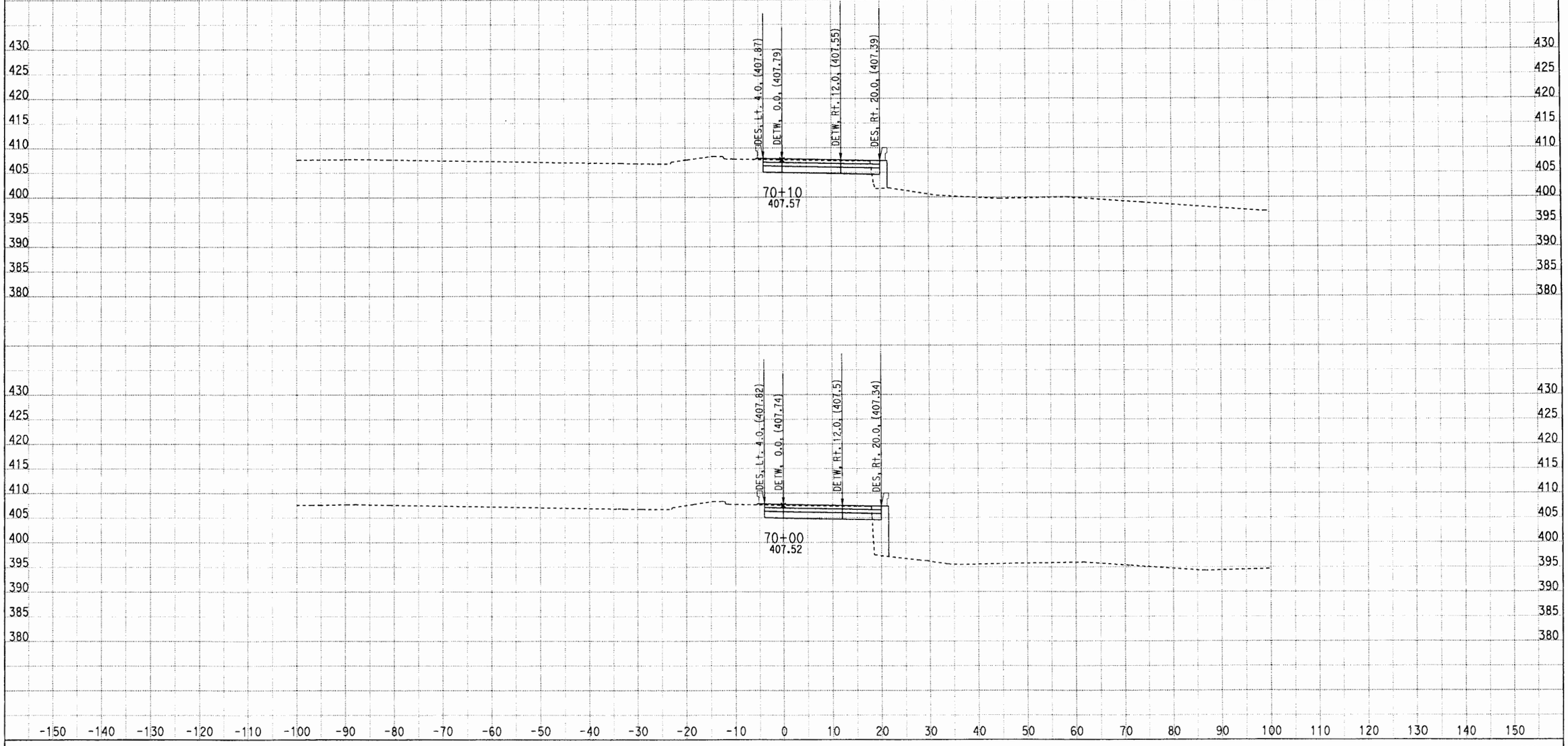

DATE: 5/11/2012

KC Project: 0817C File: D:\CAiCE\0817C\V2\051012 V2 Final\v2x051012.ear

CONTRACT: 1170U1

DIST/CO/RTE/PM: LA/10/HOV

SCALE: 1" = 10' Horiz.
1" = 10' Vert.

All Dimensions are US Survey Feet

V2

CROSS SECTIONS

SHEET 33 OF XXX

DESIGN STUDY ONLY

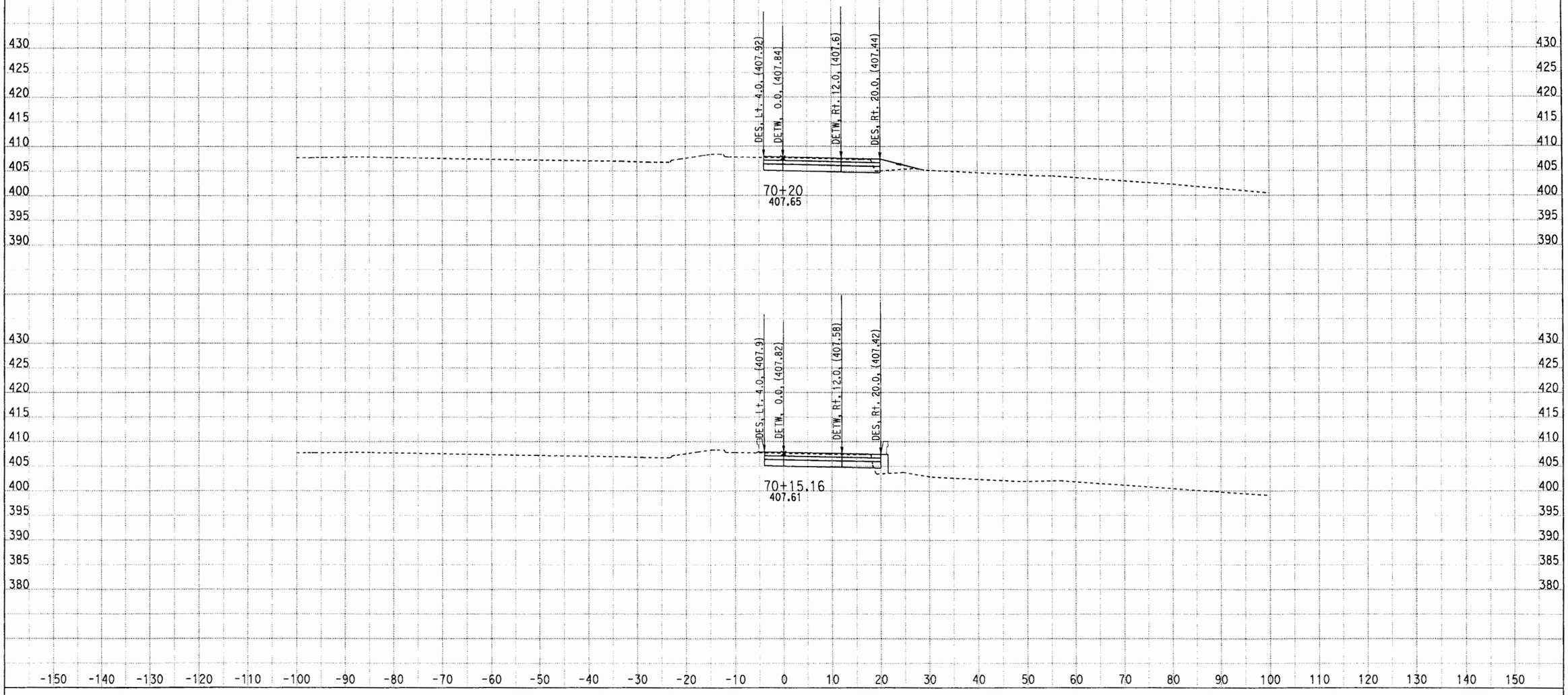

DATE: 5/11/2012

KC Project: 0817C File: D:\CAiCE\0817C\V2\051012 V2 Final\v2x051012.ear

CONTRACT: 1170U1

DIST/CO/RTE/PM: LA/10/HOV

SCALE: 1" = 10' Horiz.
1" = 10' Vert.

All Dimensions are US Survey Feet

V2

CROSS SECTIONS

DESIGN STUDY ONLY

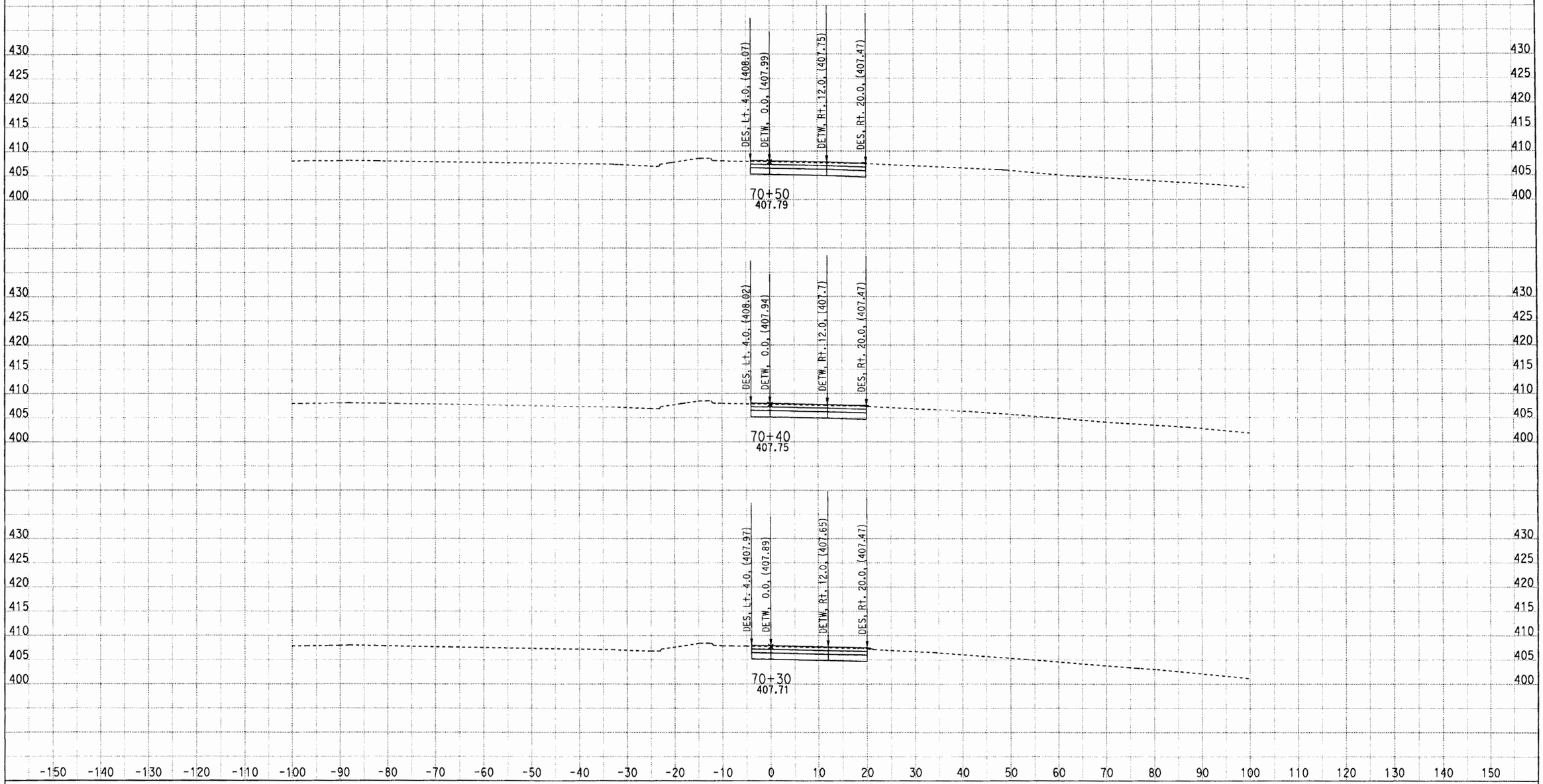

DATE: 5/11/2012
KC Project: 0817C File: D:\CAiCE\0817C\V2\051012 V2 Final\v2x051012.ear

CONTRACT: 1170U1
DIST/CO/RTE/PM: LA/10/HOV

SCALE: 1" = 10' Horiz.
1" = 10' Vert.

All Dimensions are US Survey Feet

V2
CROSS SECTIONS
SHEET 35 OF XXX

DESIGN STUDY ONLY

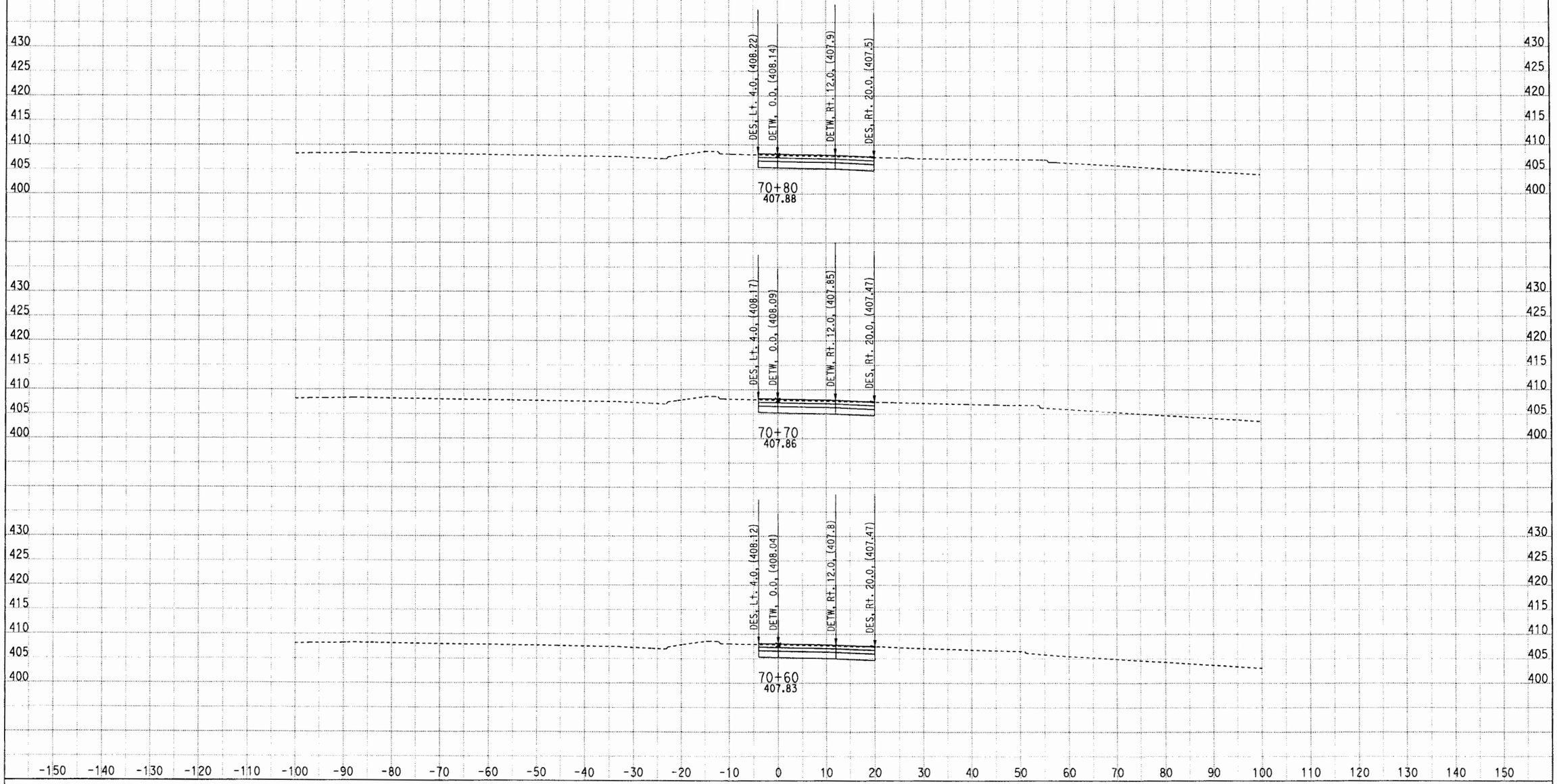

DATE: 5/11/2012
KC Project: 0817C File: D:\CAiCE\0817C\V2\051012 V2 Final\v2x051012.ear

CONTRACT: 1170U1
DIST/CO/RTE/PM: LA/10/HOV

SCALE: 1" = 10' Horiz.
1" = 10' Vert.

All Dimensions are US Survey Feet

V2
CROSS SECTIONS
SHEET 36 OF XXX

DESIGN STUDY ONLY

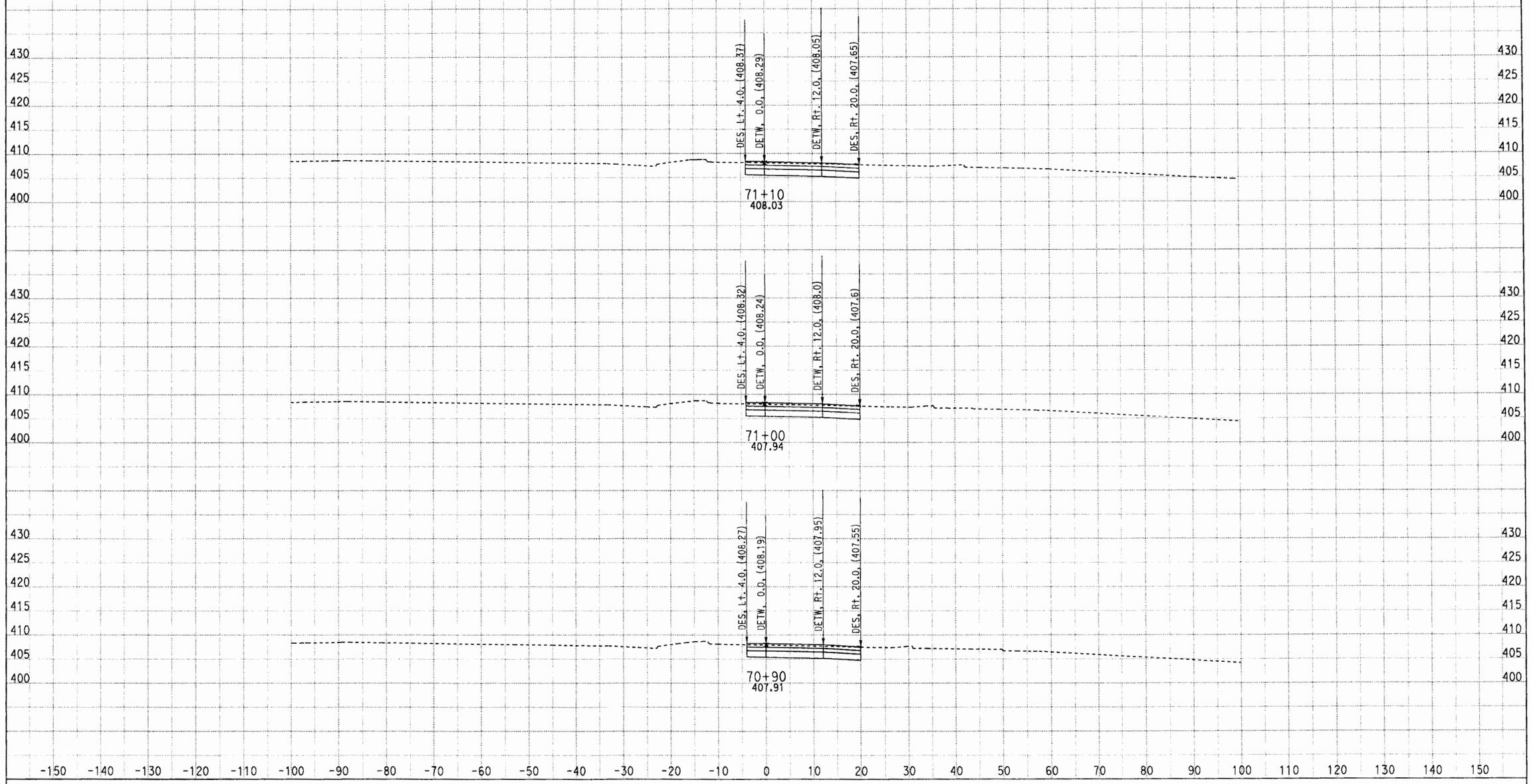

DATE: 5/11/2012

KC Project: 0817C File: D:\CAiCE\0817C\V2\051012 V2 Final\v2x051012.ear

CONTRACT: 1170U1

DIST/CO/RTE/PM: LA/10/HOV

SCALE: 1" = 10' Horiz.
1" = 10' Vert.

All Dimensions are US Survey Feet

V2

CROSS SECTIONS

SHEET 37 OF XXX

DESIGN STUDY ONLY

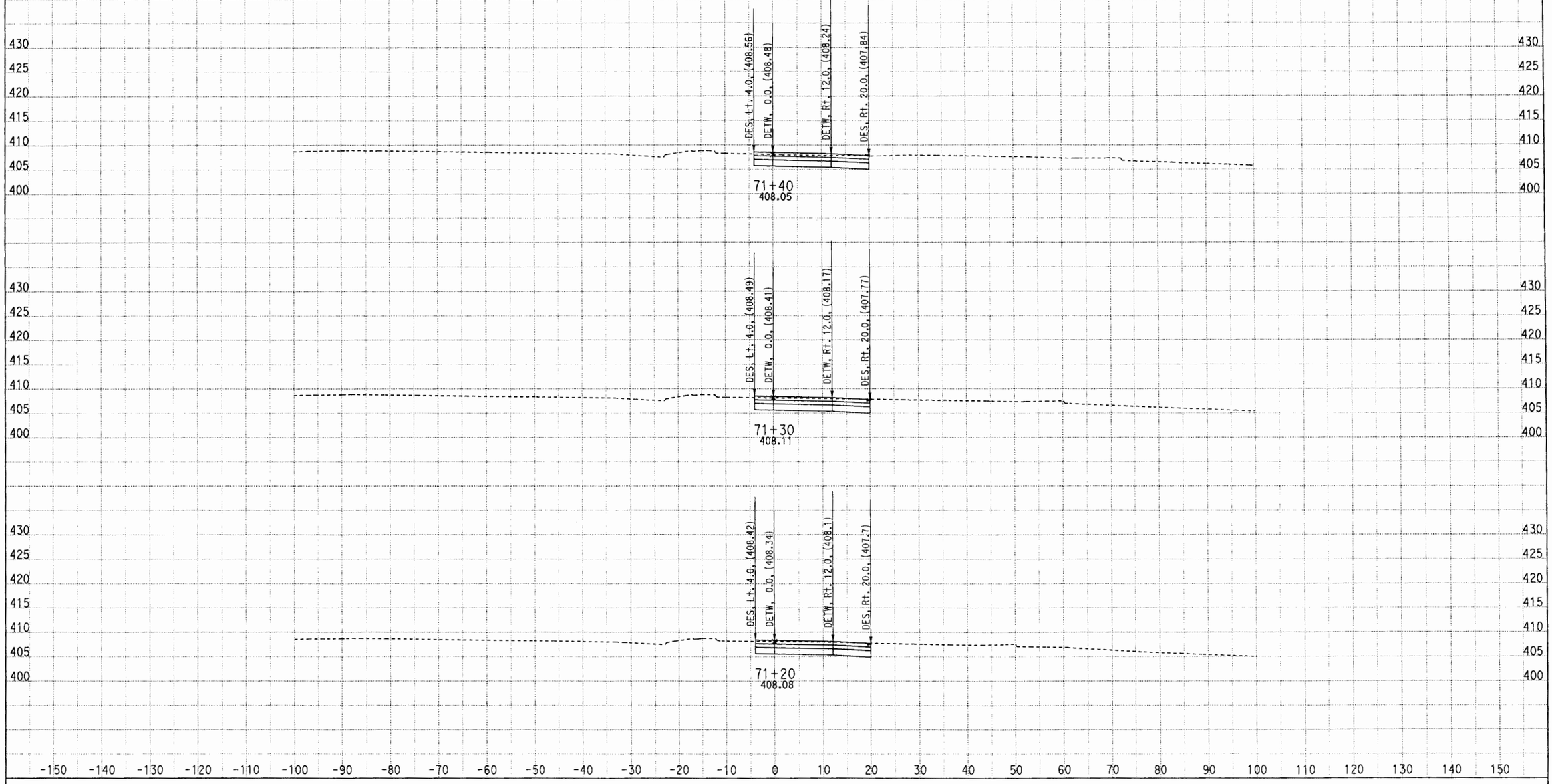

DATE: 5/11/2012

KC Project: 0817C File: D:\CAiCE\0817C\V2\051012 V2 Final\v2x051012.ear

CONTRACT: 1170U1

DIST/CO/RTE/PM: LA/10/HOV

SCALE: 1" = 10' Horiz.
1" = 10' Vert.

All Dimensions are US Survey Feet

V2

CROSS SECTIONS

SHEET 38 OF XXX

DESIGN STUDY ONLY

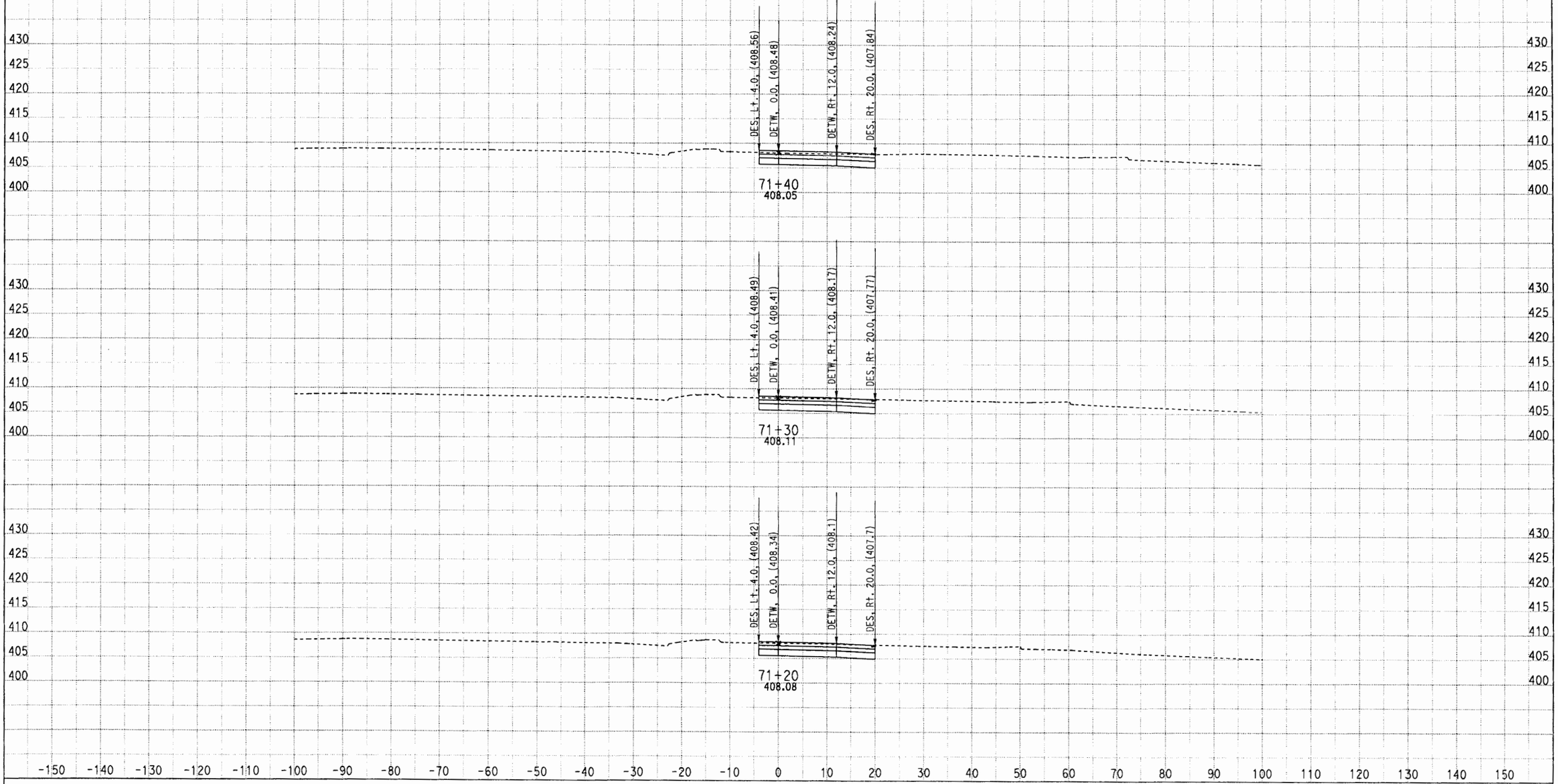

DATE: 5/11/2012
KC Project: 0817C File: D:\CAiCE\0817C\V2\051012 V2 Final\v2x051012.ear

CONTRACT: 1170U1
DIST/CO/RTE/PM: LA/10/HOV

SCALE: 1" = 10' Horiz.
1" = 10' Vert.

All Dimensions are US Survey Feet

V2
CROSS SECTIONS
SHEET 38 OF XXX

DESIGN STUDY ONLY

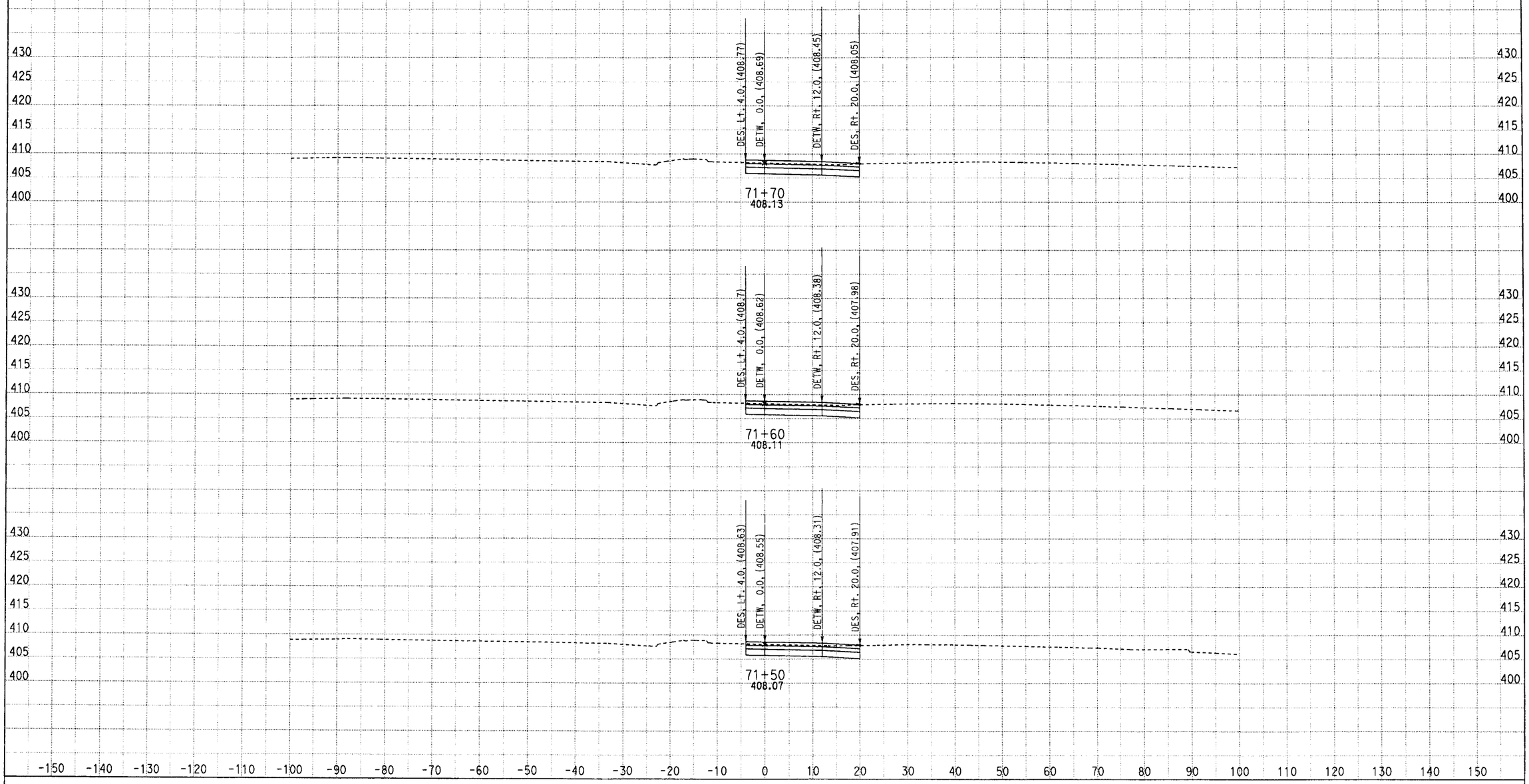

DATE: 5/11/2012

KC Project: 0817C File: D:\CAiCE\0817C\V2\051012 V2 Final\v2x051012.ear

CONTRACT: 1170U1

DIST/CO/RTE/PM: LA/10/HOV

SCALE: 1" = 10' Horiz.
1" = 10' Vert.

All Dimensions are US Survey Feet

V2

CROSS SECTIONS

SHEET 39 OF XXX

DESIGN STUDY ONLY

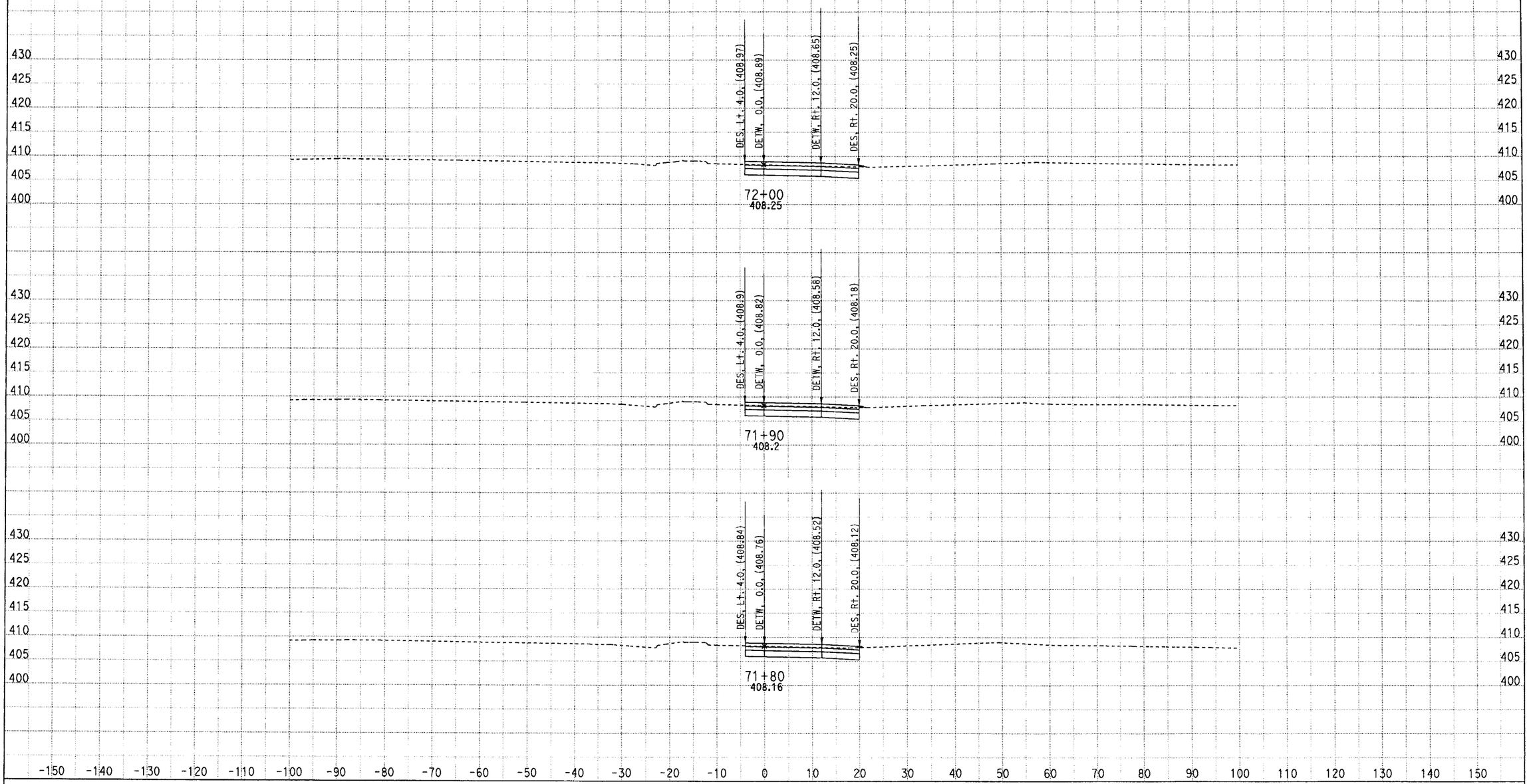

DATE: 5/11/2012

KC Project: 0817C File: D:\CAiCE\0817C\V2\051012 V2 Final\v2x051012.ear

CONTRACT: 1170U1

DIST/CO/RTE/PM: LA/10/HOV

SCALE: 1" = 10' Horiz.
1" = 10' Vert.

All Dimensions are US Survey Feet

V2

CROSS SECTIONS

SHEET 40 OF XXX

DESIGN STUDY ONLY

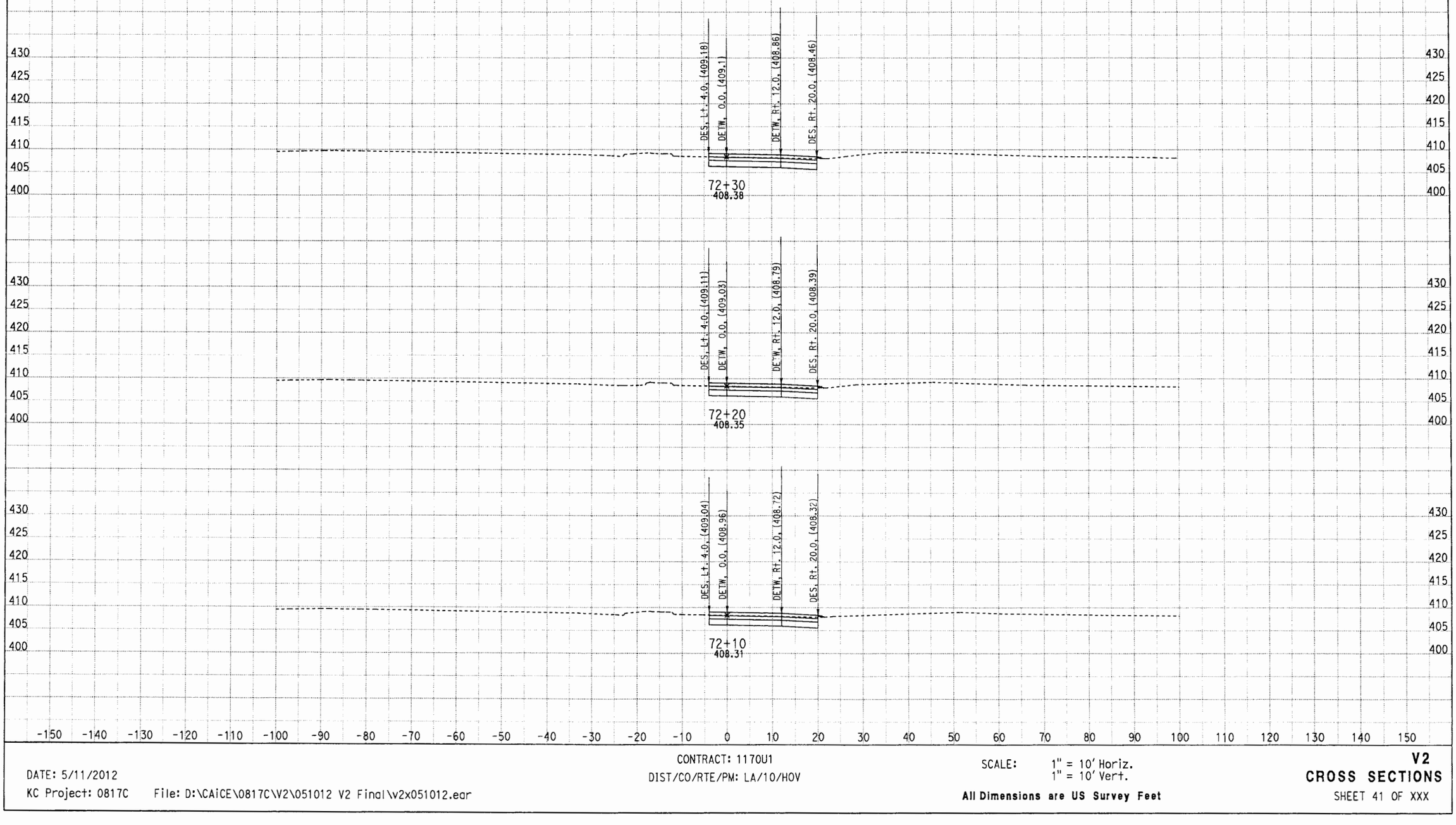

DATE: 5/11/2012
KC Project: 0817C File: D:\CAiCE\0817C\V2\051012 V2 Final\v2x051012.ear

CONTRACT: 1170U1
DIST/CO/RTE/PM: LA/10/HOV

SCALE: 1" = 10' Horiz.
1" = 10' Vert.

All Dimensions are US Survey Feet

V2
CROSS SECTIONS
SHEET 41 OF XXX

DESIGN STUDY ONLY

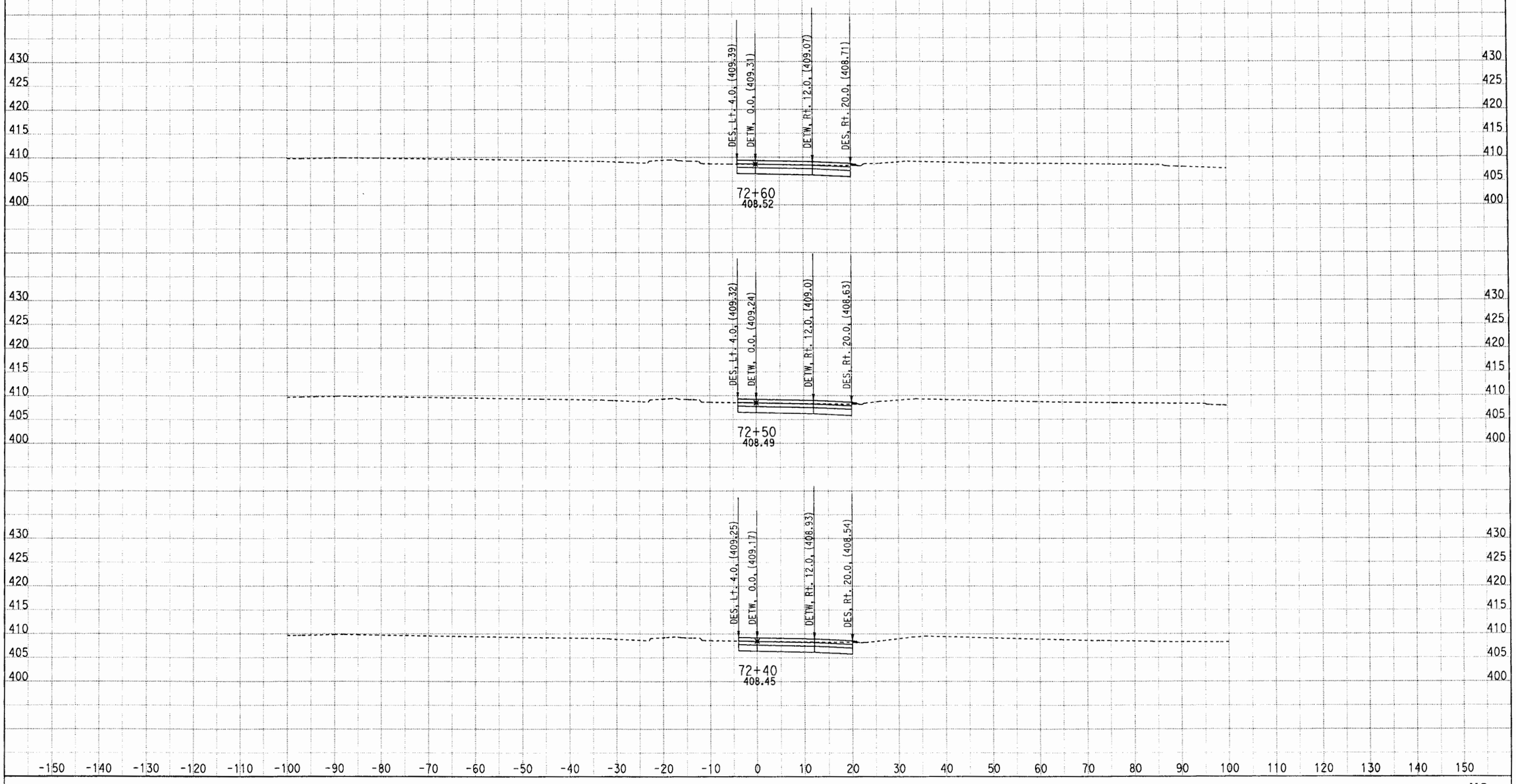

DATE: 5/11/2012
KC Project: 0817C File: D:\CAiCE\0817C\V2\051012 V2 Final\v2x051012.ear

CONTRACT: 1170U1
DIST/CO/RTE/PM: LA/10/HOV

SCALE: 1" = 10' Horiz.
1" = 10' Vert.

All Dimensions are US Survey Feet

V2
CROSS SECTIONS
SHEET 42 OF XXX

DESIGN STUDY ONLY

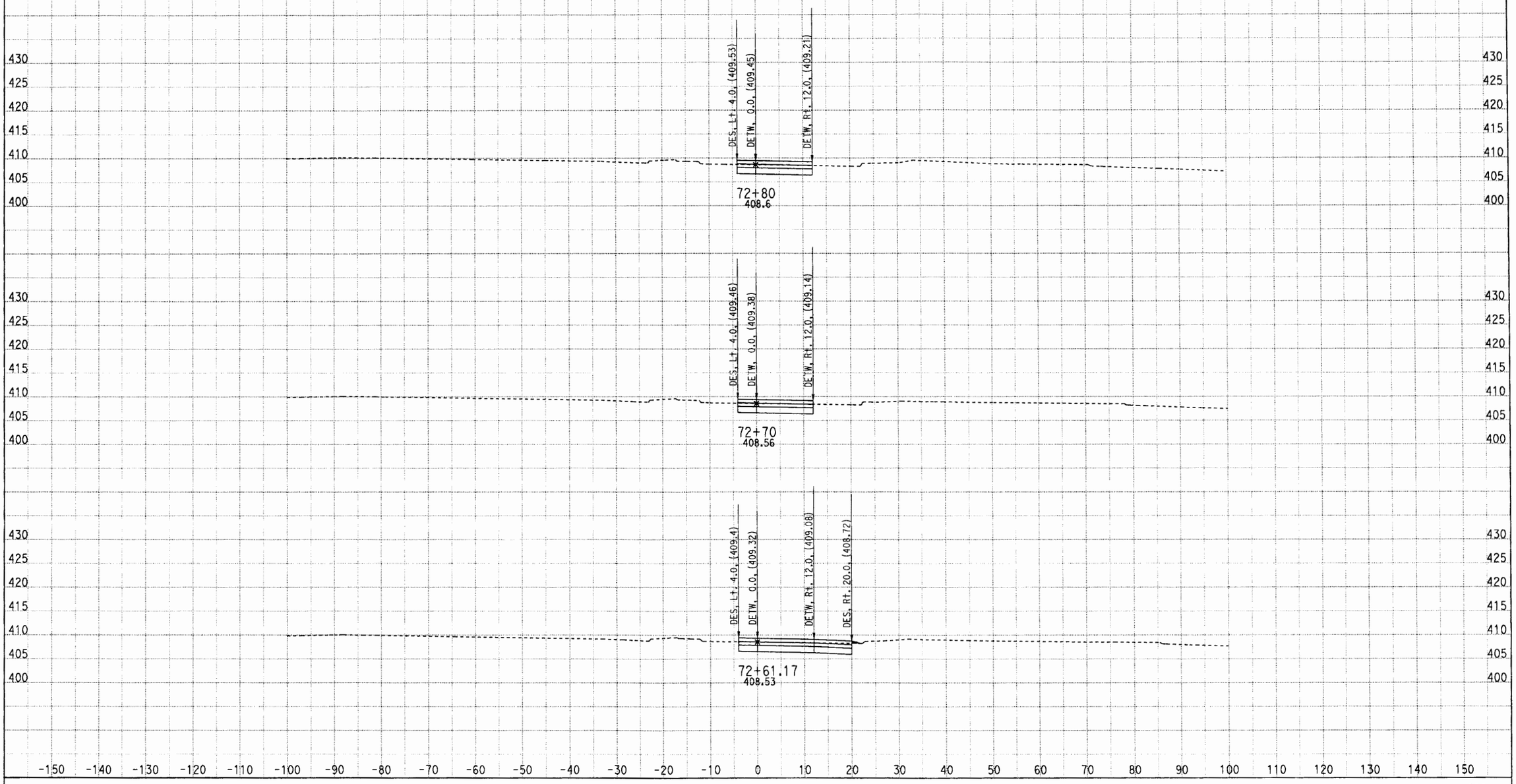

DATE: 5/11/2012

KC Project: 0817C File: D:\CAiCE\0817C\V2\051012 V2 Final\v2x051012.ear

CONTRACT: 1170U1

DIST/CO/RTE/PM: LA/10/HOV

SCALE: 1" = 10' Horiz.
1" = 10' Vert.

All Dimensions are US Survey Feet

V2
CROSS SECTIONS

DESIGN STUDY ONLY

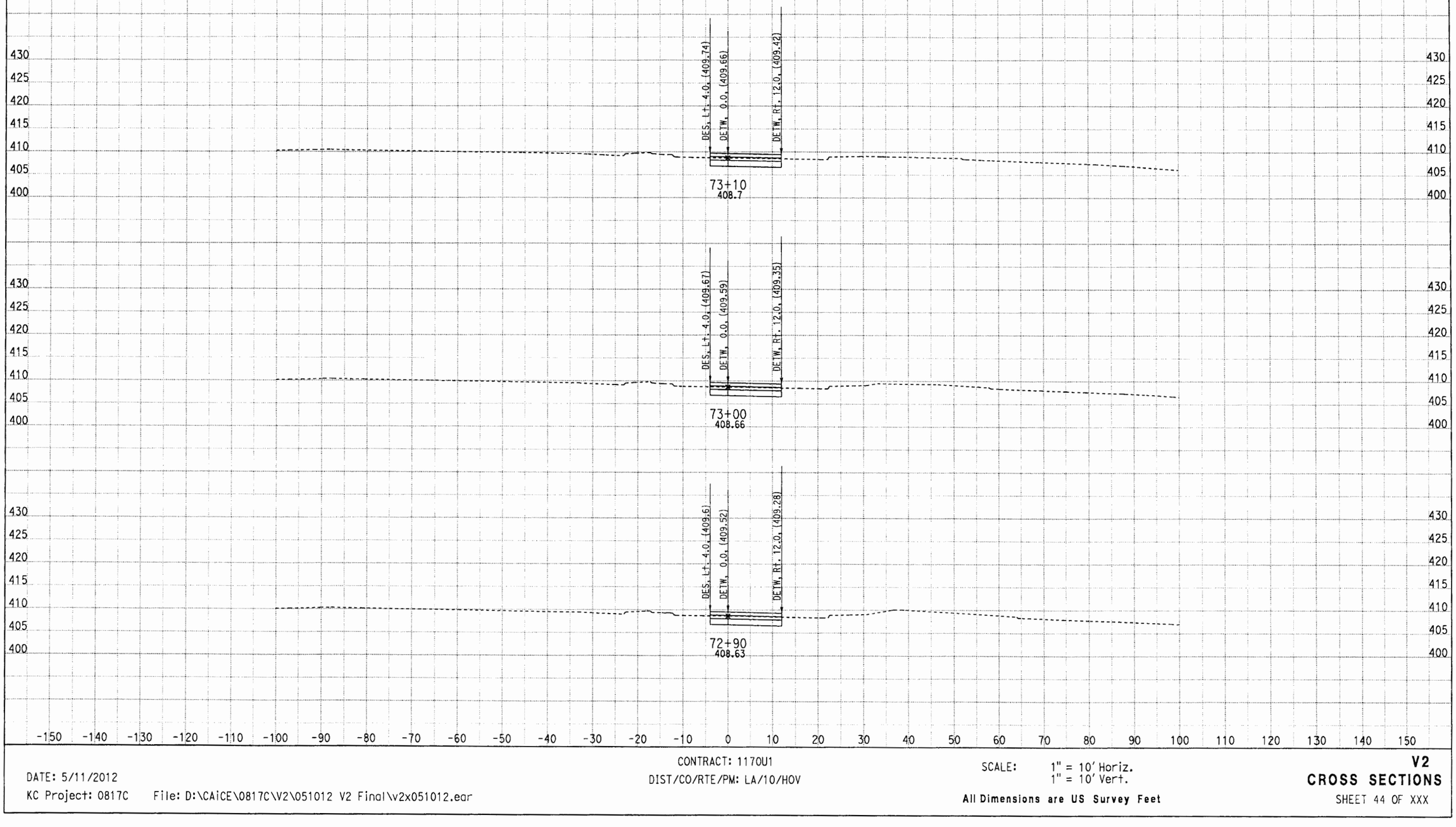

DATE: 5/11/2012

KC Project: 0817C File: D:\CAiCE\0817C\V2\051012 V2 Final\v2x051012.ear

CONTRACT: 1170U1

DIST/CO/RTE/PM: LA/10/HOV

SCALE: 1" = 10' Horiz.
1" = 10' Vert.

All Dimensions are US Survey Feet

V2
CROSS SECTIONS

DESIGN STUDY ONLY

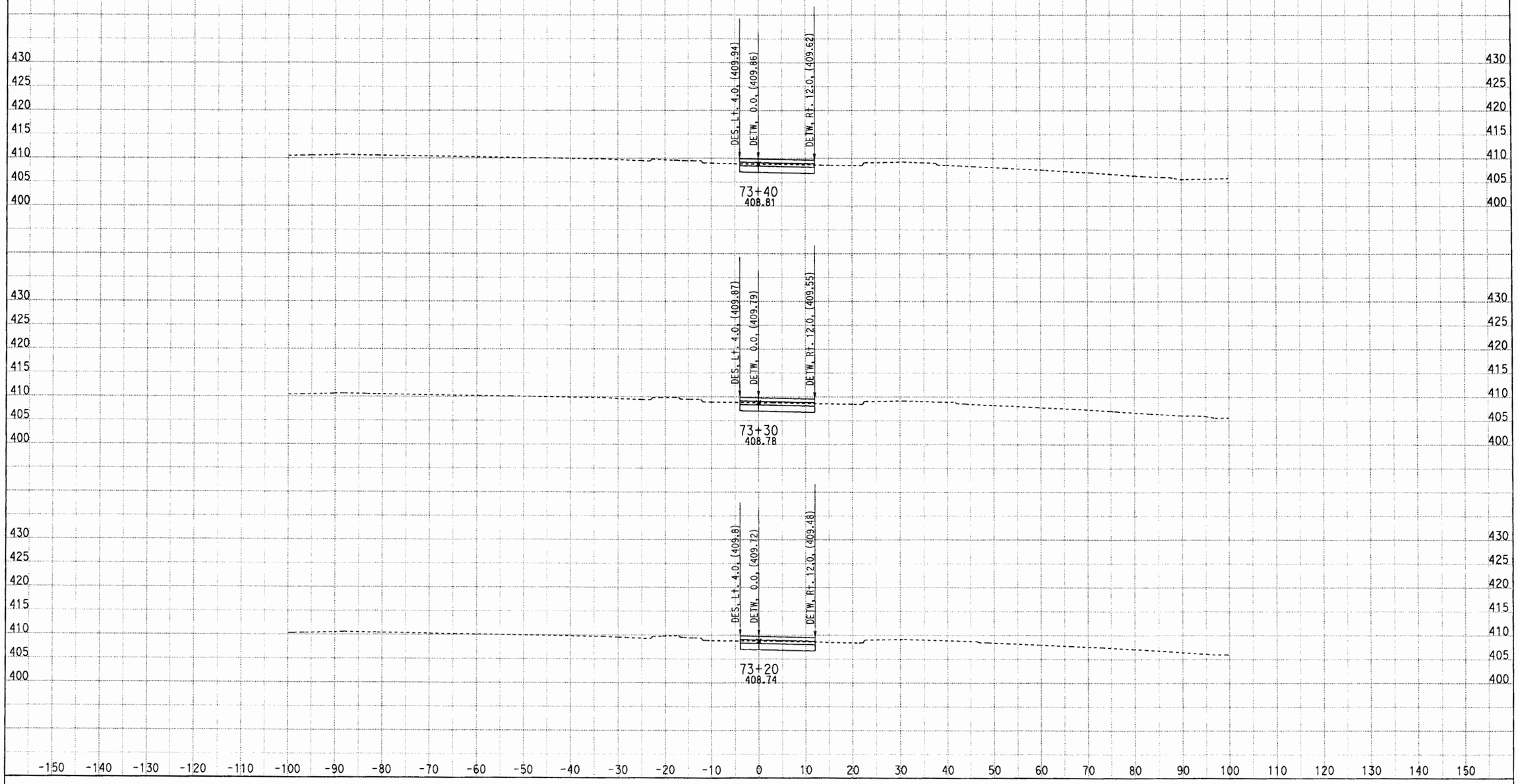

DATE: 5/11/2012

KC Project: 0817C File: D:\CAiCE\0817C\V2\051012 V2 Final\v2x051012.ear

CONTRACT: 1170U1

DIST/CO/RTE/PM: LA/10/HOV

SCALE: 1" = 10' Horiz.
1" = 10' Vert.

All Dimensions are US Survey Feet

V2

CROSS SECTIONS

SHEET 45 OF XXX

DESIGN STUDY ONLY

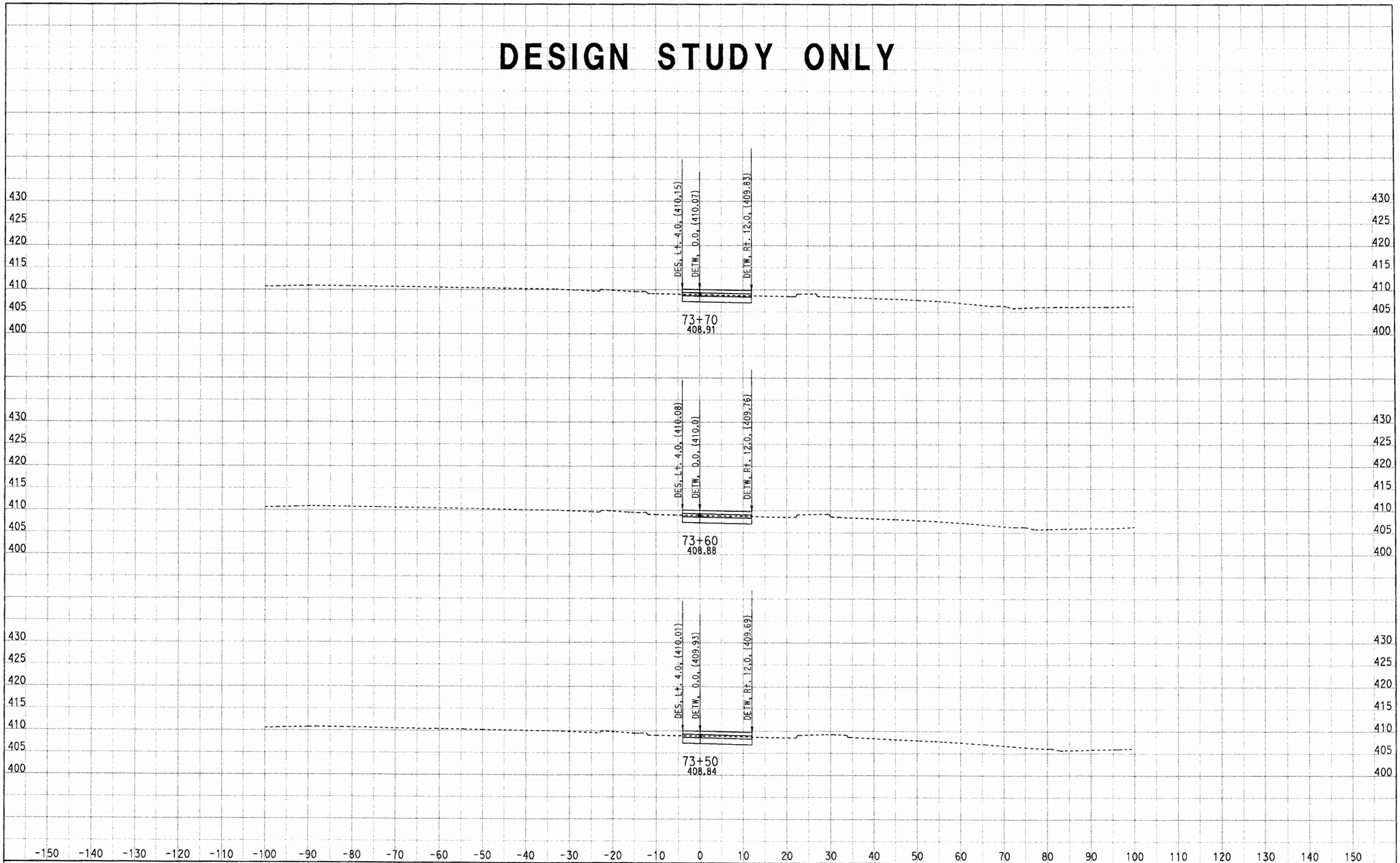

DATE: 5/11/2012

KC Project: 0817C File: D:\CAICE\0817C\V2\051012 V2 Final\V2x051012.ear

CONTRACT: 1170U1

DIST/CO/RTE/PM: LA/10/HOV

SCALE: 1" = 10' Horiz.
1" = 10' Vert.

All Dimensions are US Survey Feet

V2
CROSS SECTIONS

DESIGN STUDY ONLY

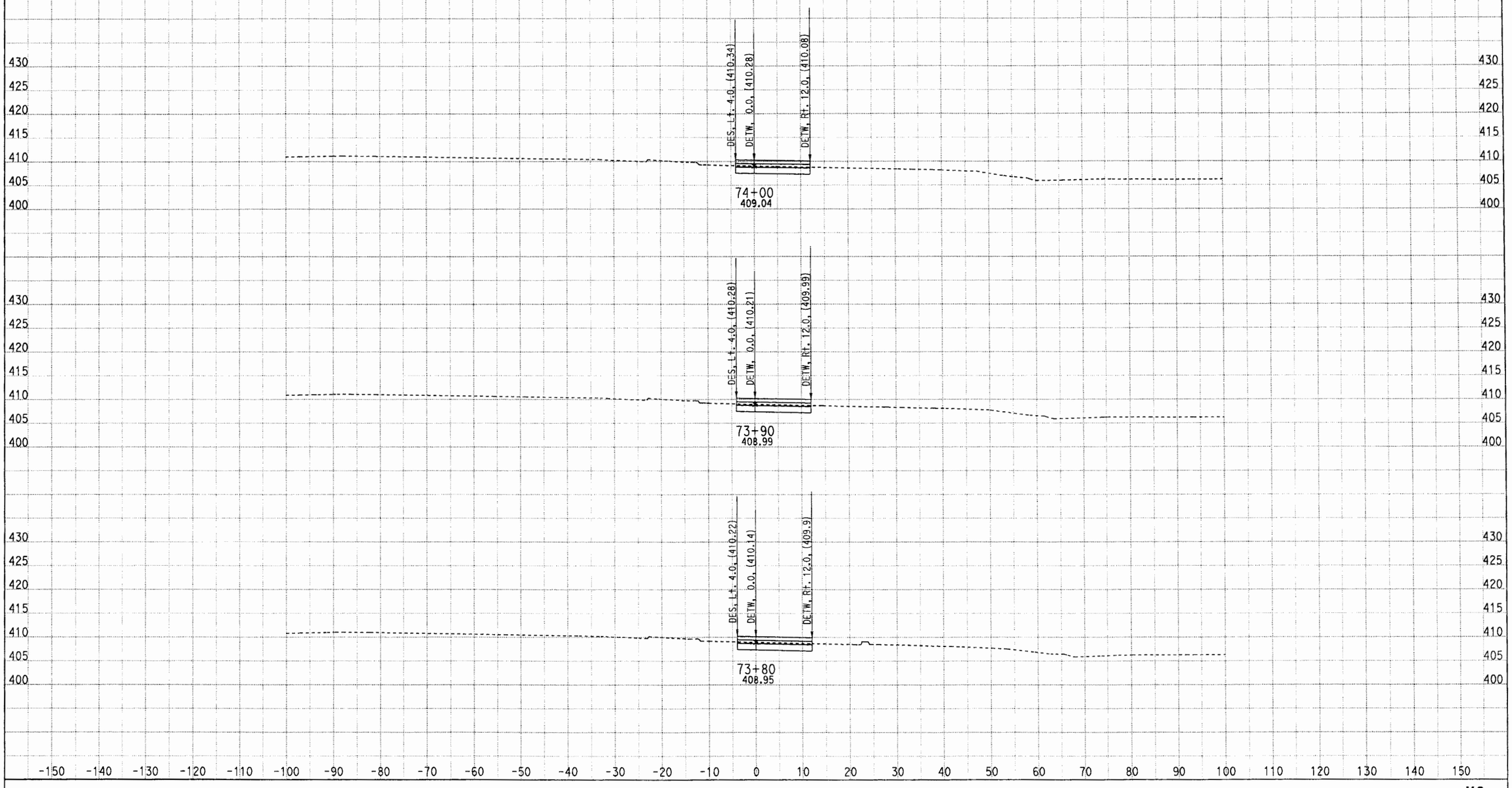

DATE: 5/11/2012

CONTRACT: 1170U1
DIST/CO/RTE/PM: LA/10/HOV

SCALE: 1" = 10' Horiz.
1" = 10' Vert.

V2
CROSS SECTIONS

DESIGN STUDY ONLY

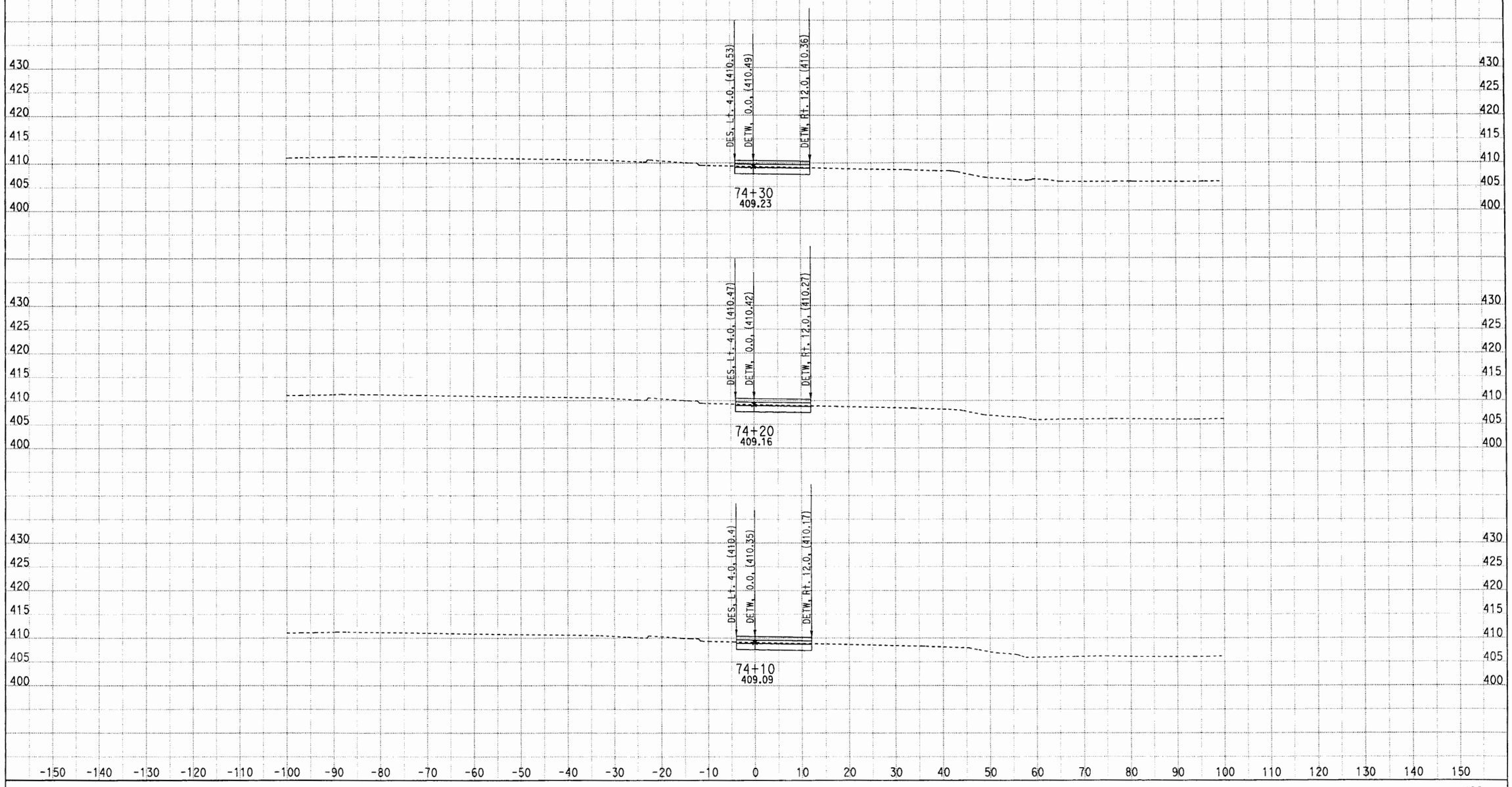

DATE: 5/11/2012

KC Project: 0817C File: D:\CAiCE\0817C\V2\051012 V2 Final\w2x051012.dgn

CONTRACT: 1170U1

DIST/CO/RTE/PM: LA/10/HOV

SCALE: 1" = 10' Horiz.
1" = 10' Vert.

All Dimensions are US Survey Feet

V2

CROSS SECTIONS

SHEET 13 OF XXX

DESIGN STUDY ONLY

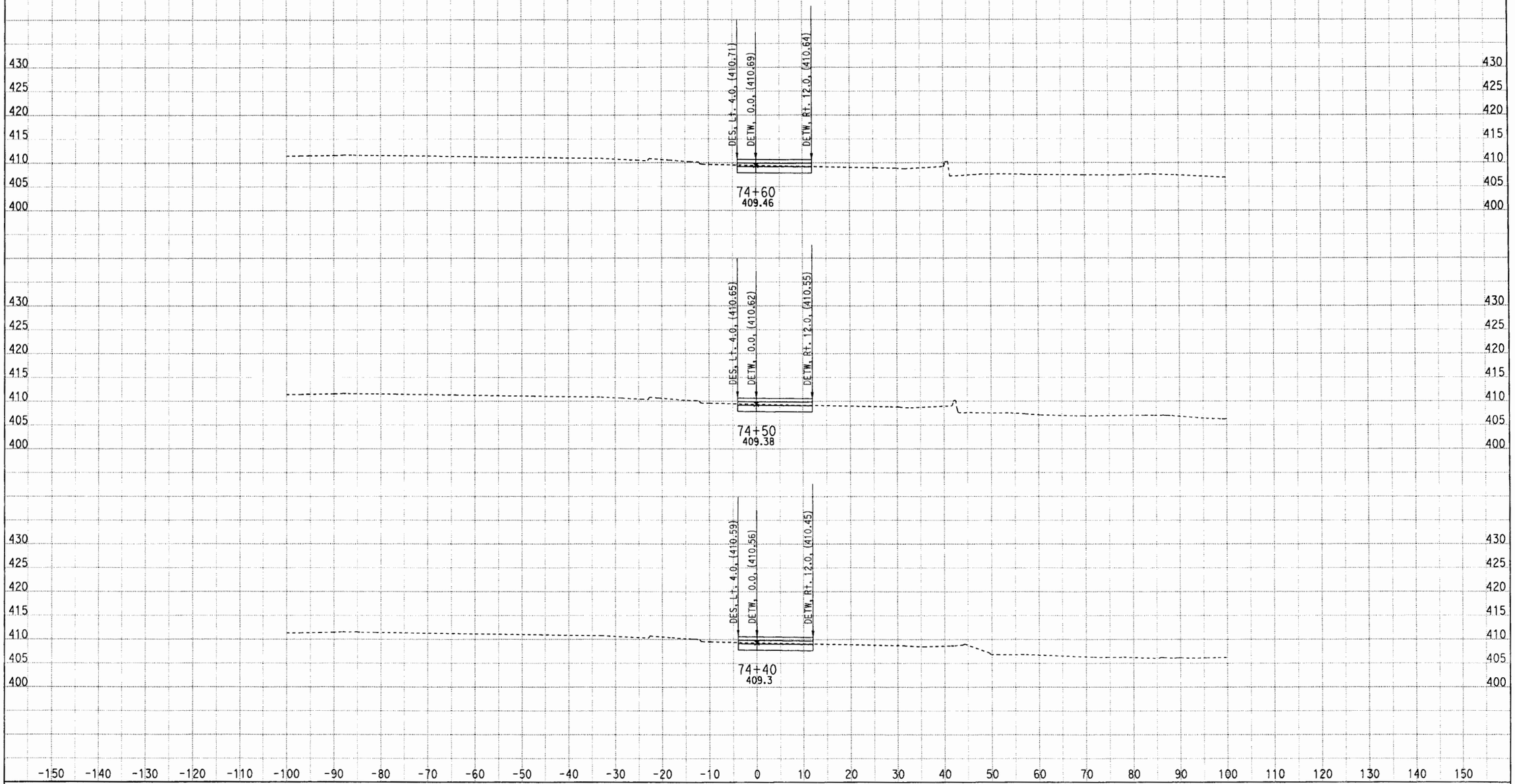

DATE: 5/11/2012

CONTRACT: 1170U1

DIST/CO/RTE/PM: LA/10/VOV

SCALE: 1" = 10' Horiz.
1" = 10' Vert.

V2

CROSS SECTIONS

DESIGN STUDY ONLY

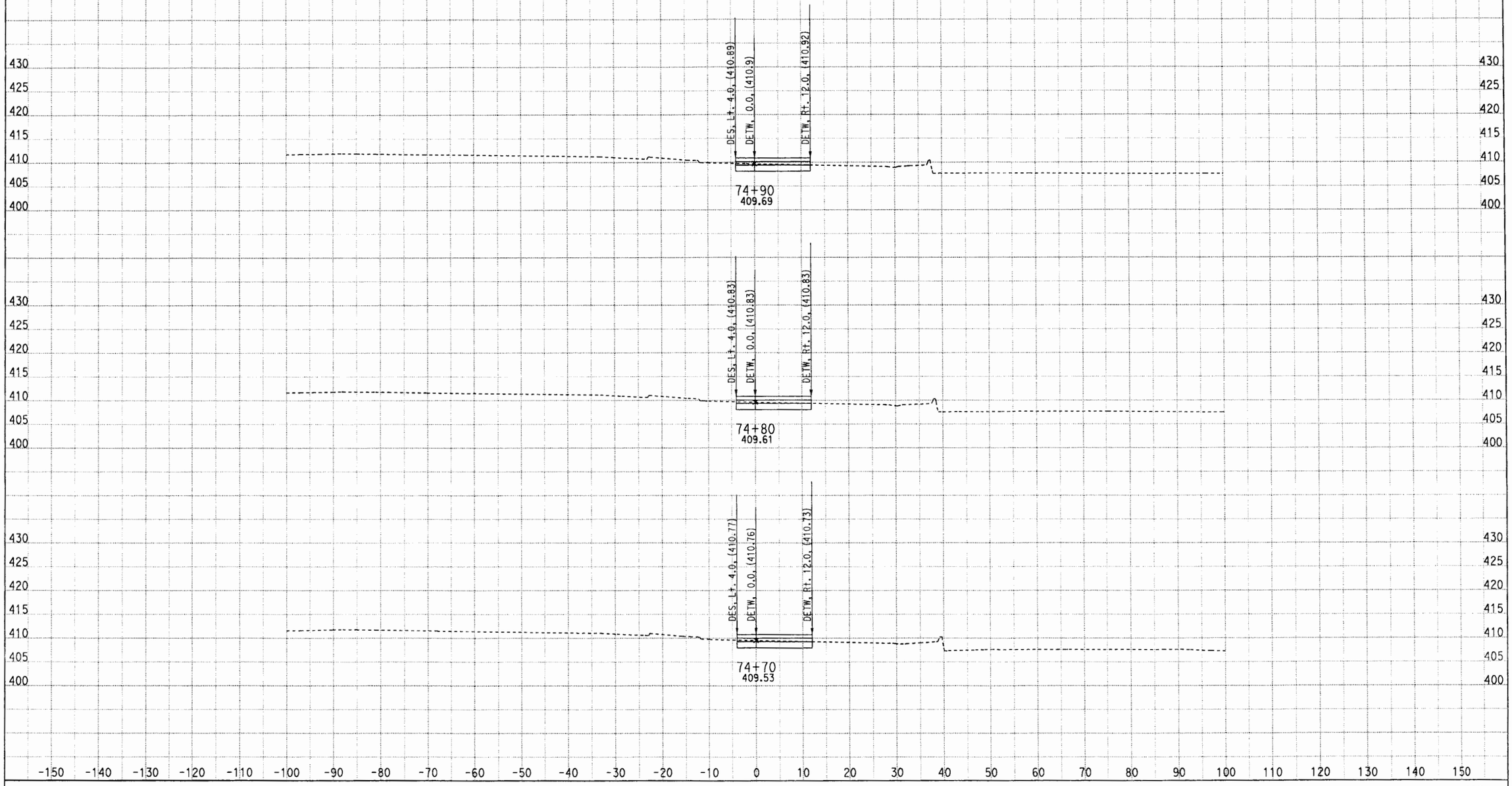

CONTRACT: 1170U1

SCALE: 1" = 10' Horiz.

V2

CROSS SECTIONS

DESIGN STUDY ONLY

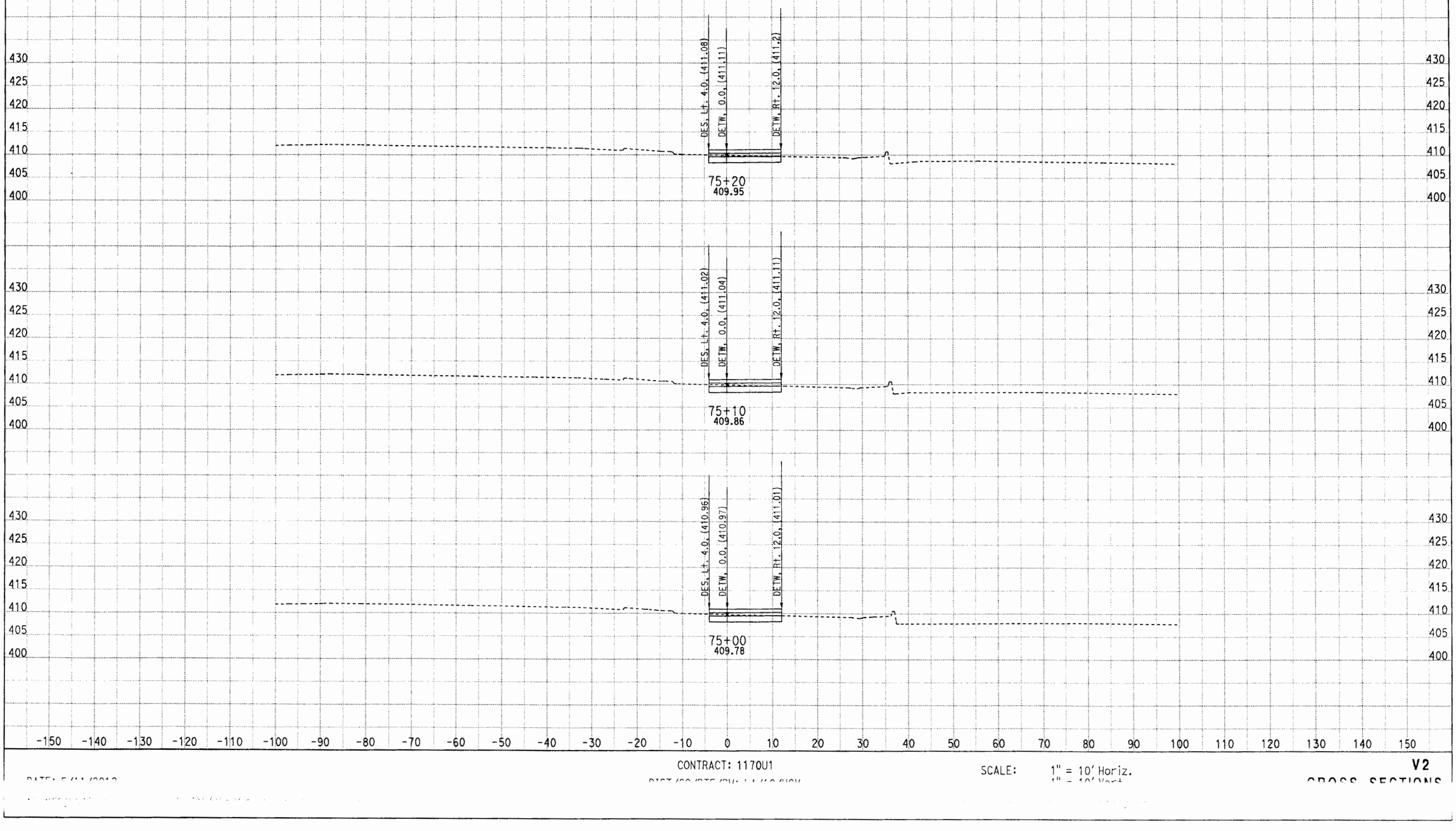

CONTRACT: 1170U1

SCALE: 1" = 10' Horiz.

V2

CROSS SECTIONS

DESIGN STUDY ONLY

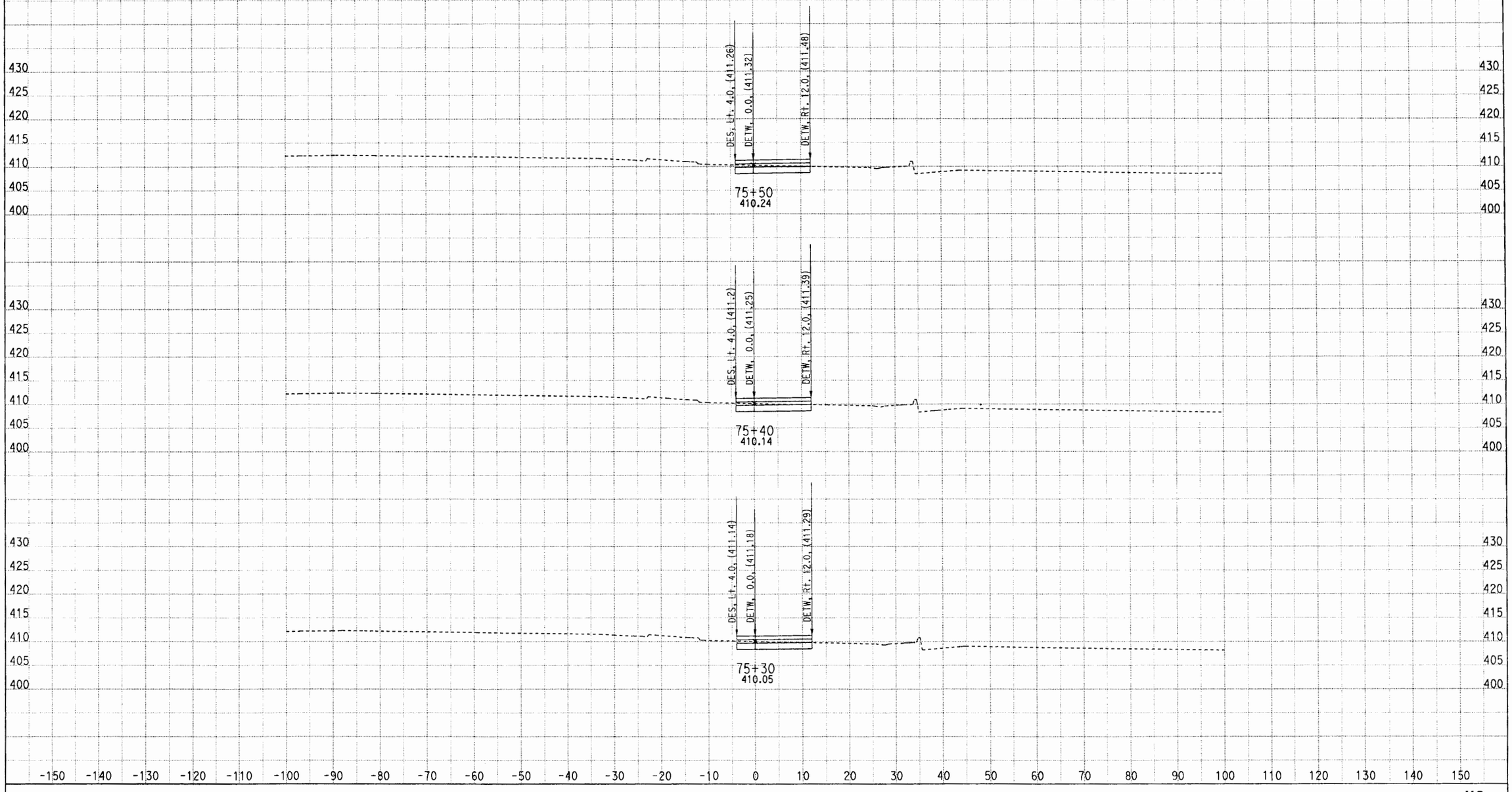

CONTRACT: 1170U1

SCALE: 1" = 10' Horiz.

V2

CROSS SECTIONS

DESIGN STUDY ONLY

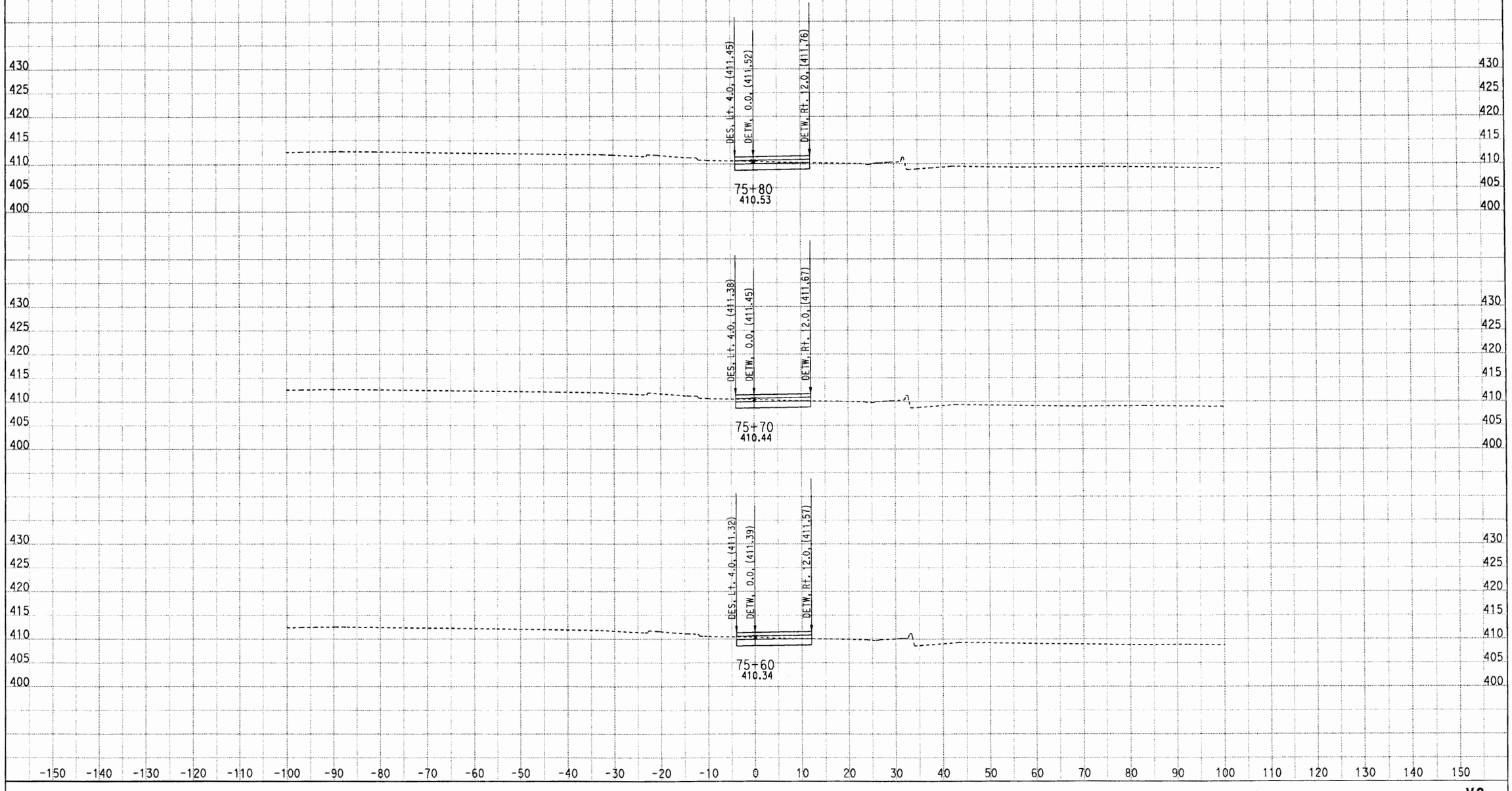

CONTRACT: 1170U1

SCALE: 1" = 10' Horiz.

V2

CROSS SECTIONS

DESIGN STUDY ONLY

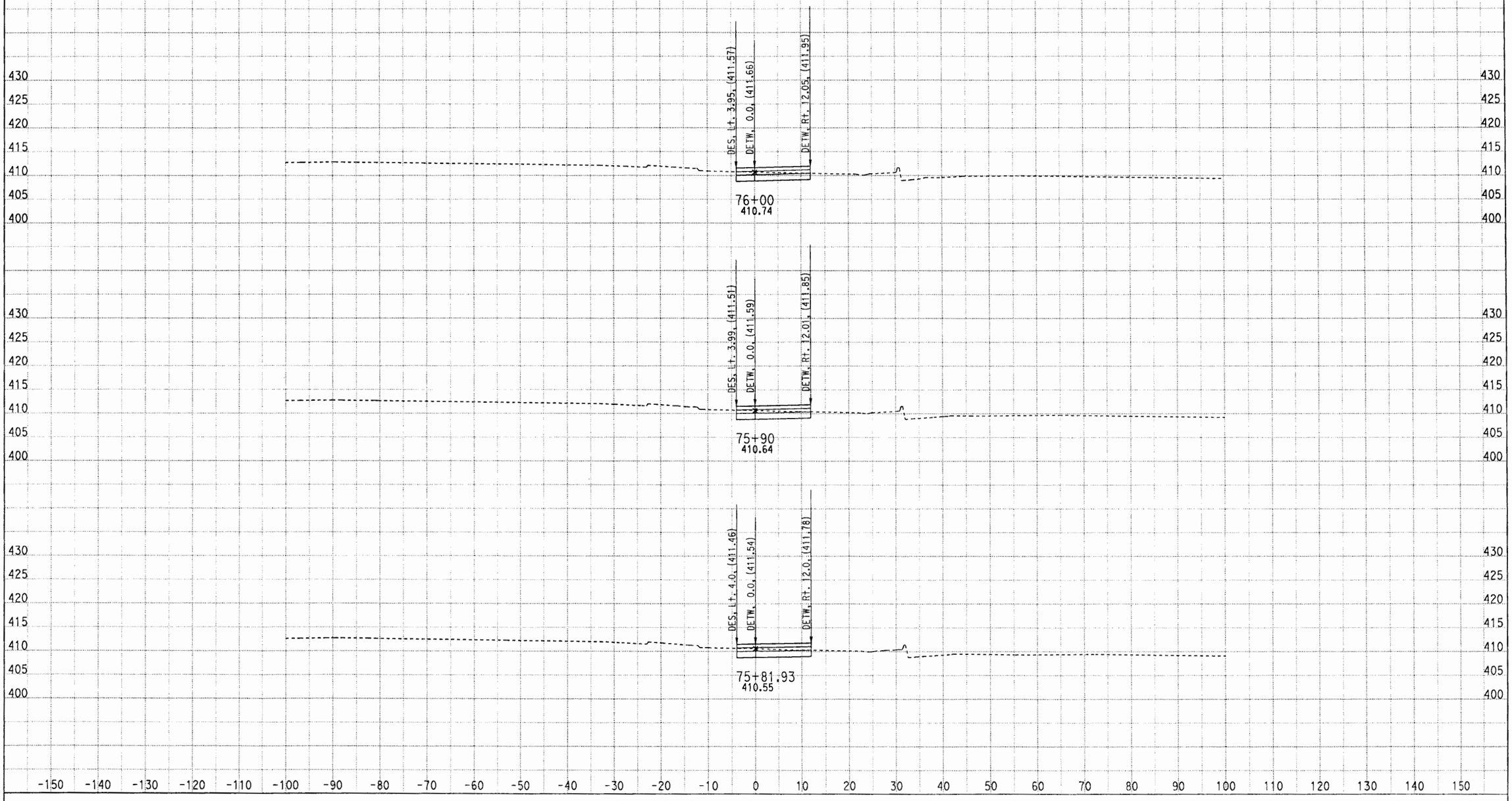

CONTRACT: 1170U1

SCALE: 1" = 10' Horiz.

V2

DESIGN STUDY ONLY

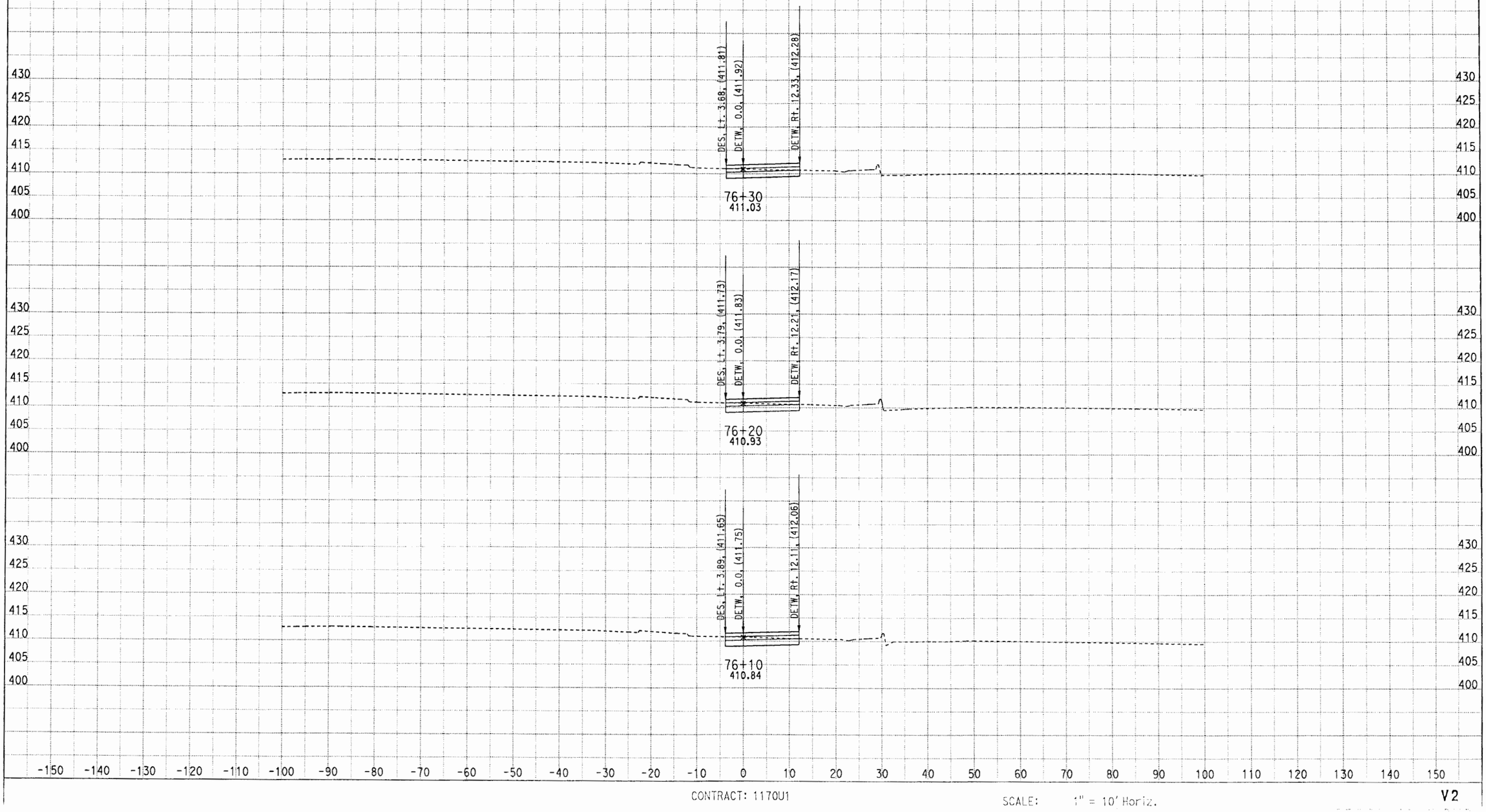

CONTRACT: 1170U1

SCALE: 1" = 10' Horiz.

V2

DESIGN STUDY ONLY

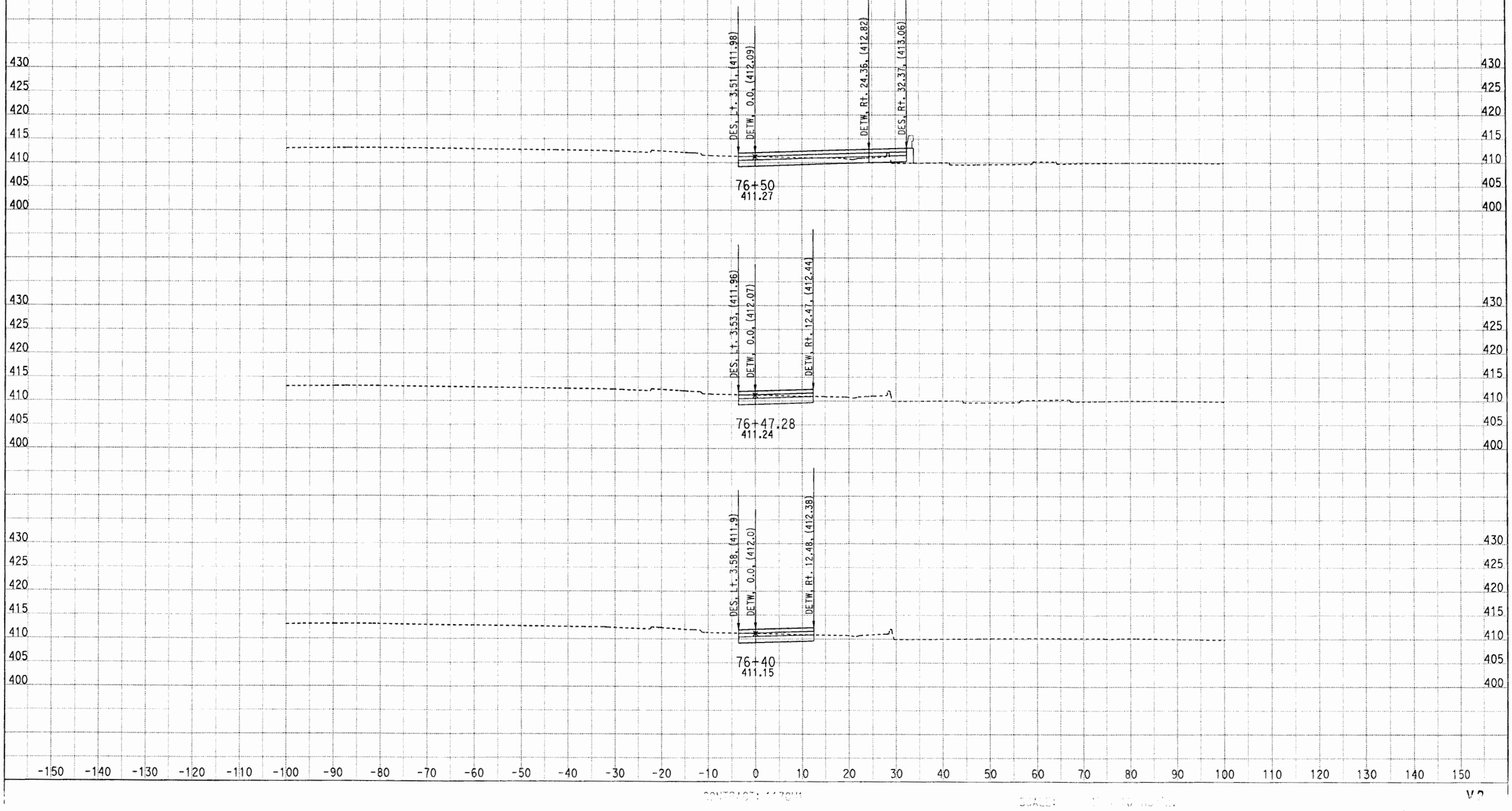

DESIGN STUDY ONLY

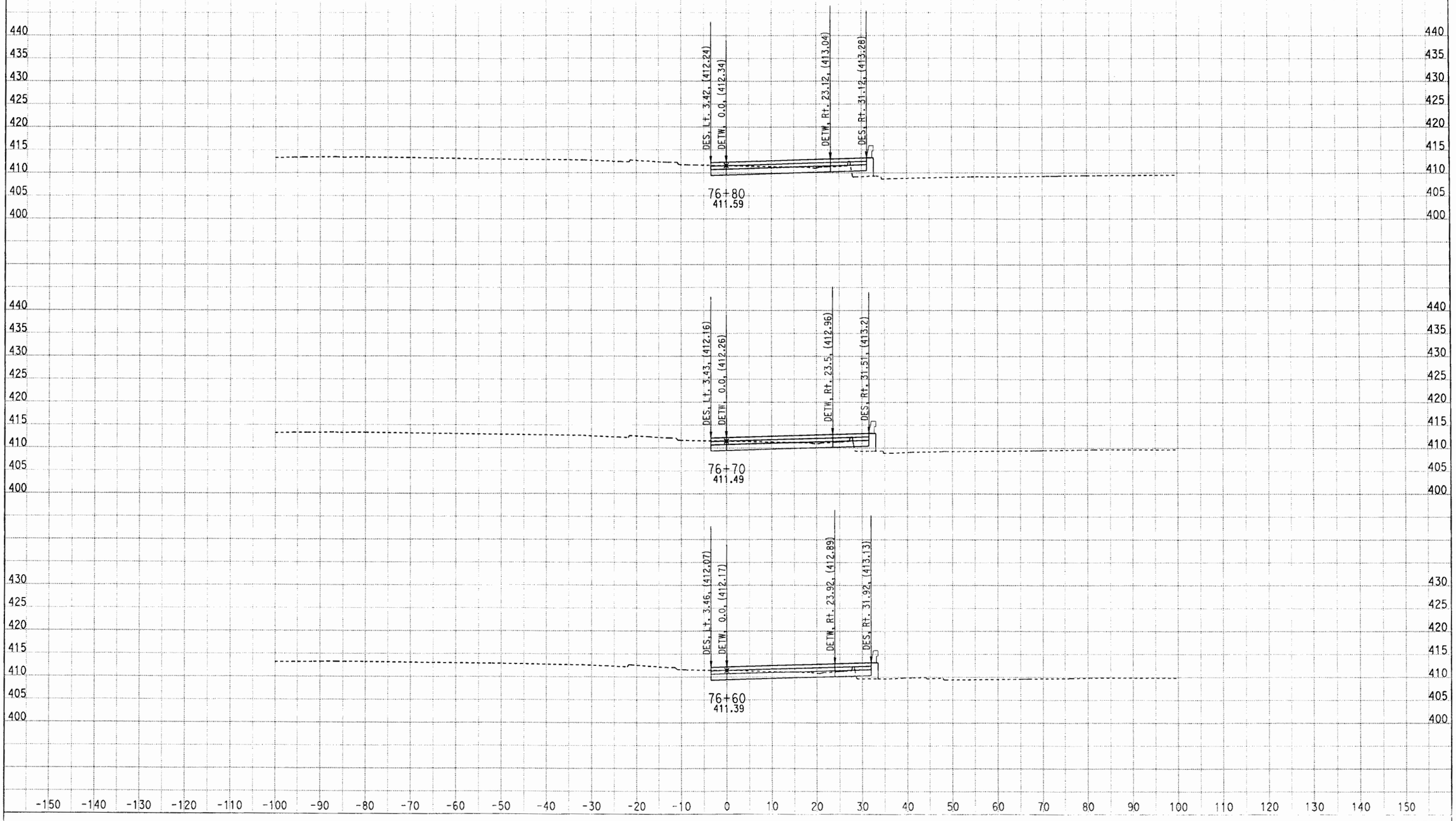

CONTRACT: 117001

SCALE: 1" = 10' Horiz.

V2

DATE: 3/11/2012

CROSS SECTIONS

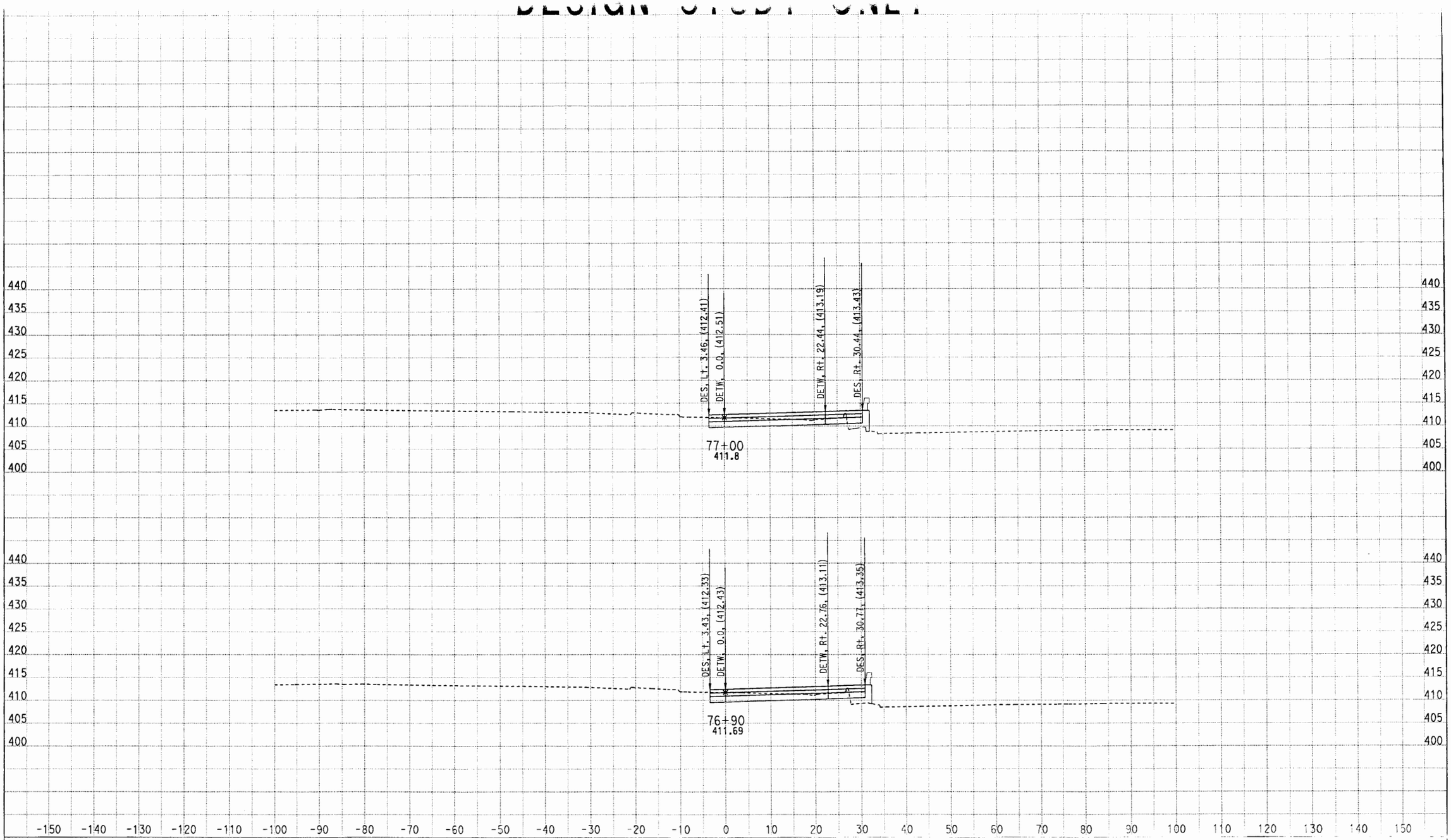

CONTRACT: 1170U1

SCALE: 1" = 10' Horiz.

V2

DESIGN STUDY SHEET

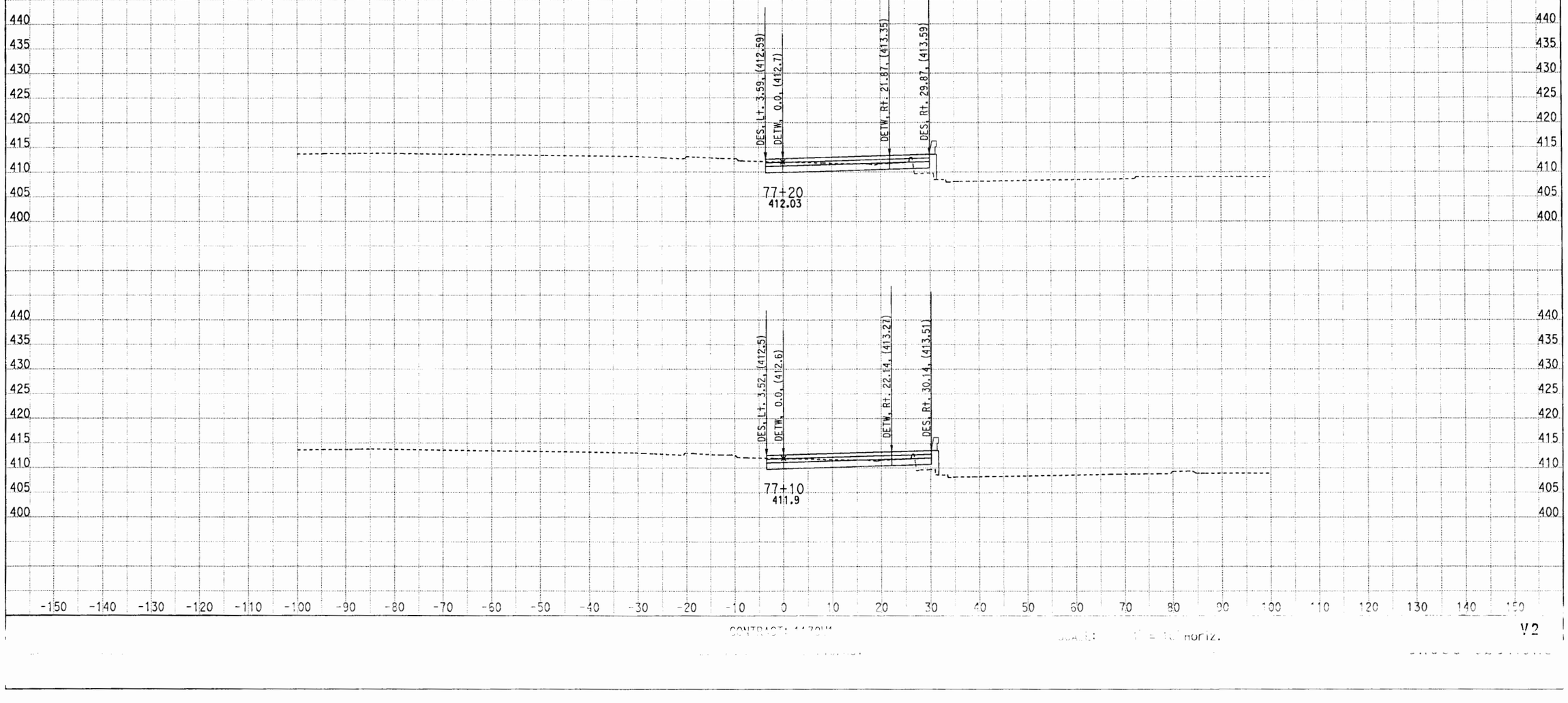

V2

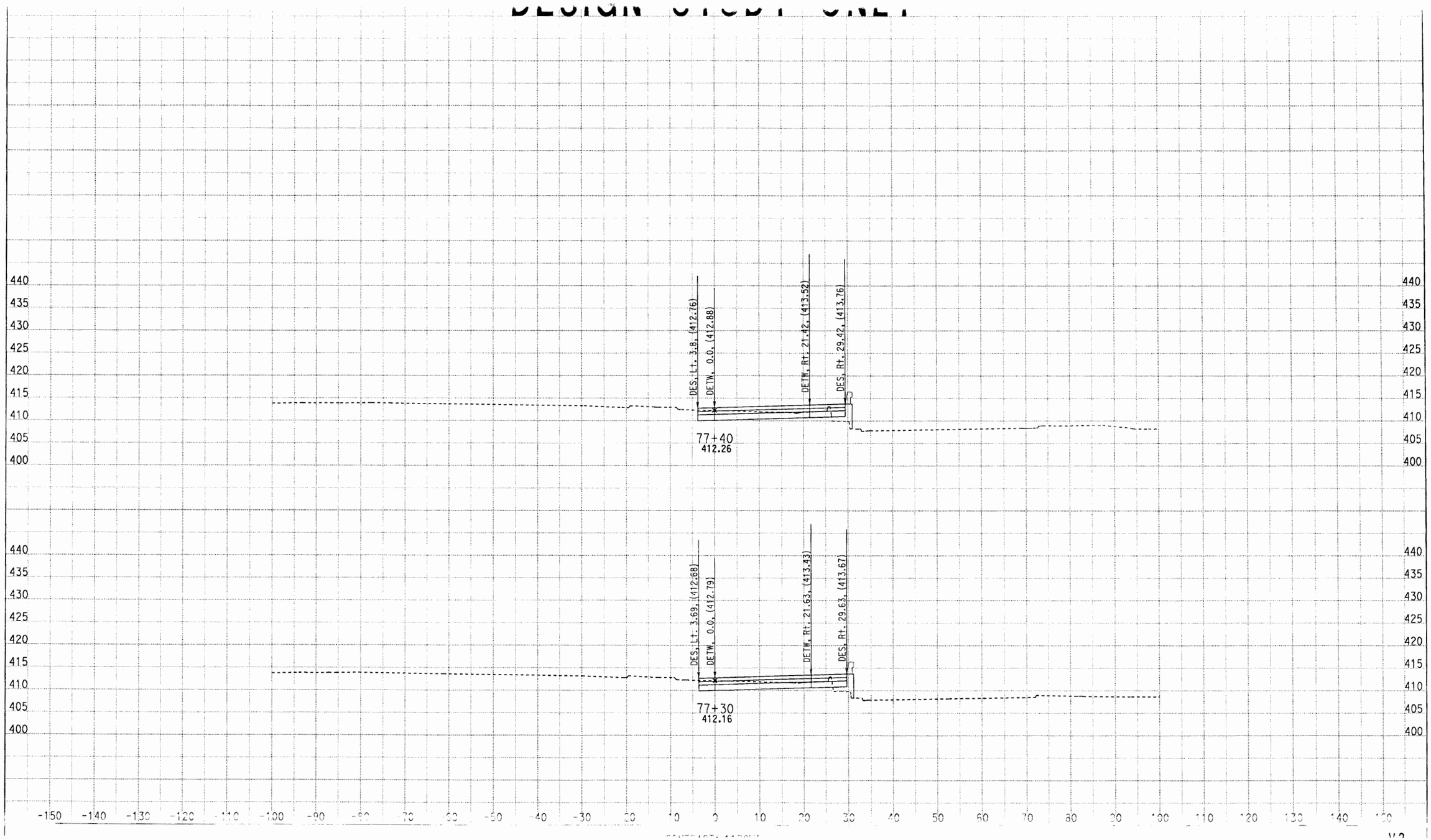

DESIGN STUDY ONLY
DES, Lt. 3.8, (412.76)
DETW, 0.0, (412.88)
DETW, Rt. 21.42, (413.52)
DES, Rt. 29.42, (413.76)
77+40
412.26
DES, Lt. 3.69, (412.68)
DETW, 0.0, (412.79)
DETW, Rt. 21.63, (413.43)
DES, Rt. 29.63, (413.67)
77+30
412.16
440
435
430
425
420
415
410
405
400
-150 -140 -130 -120 -110 -100 -90 -80 -70 -60 -50 -40 -30 -20 -10 0 10 20 30 40 50 60 70 80 90 100 110 120 130 140 150

DESIGN STUDY ONLY

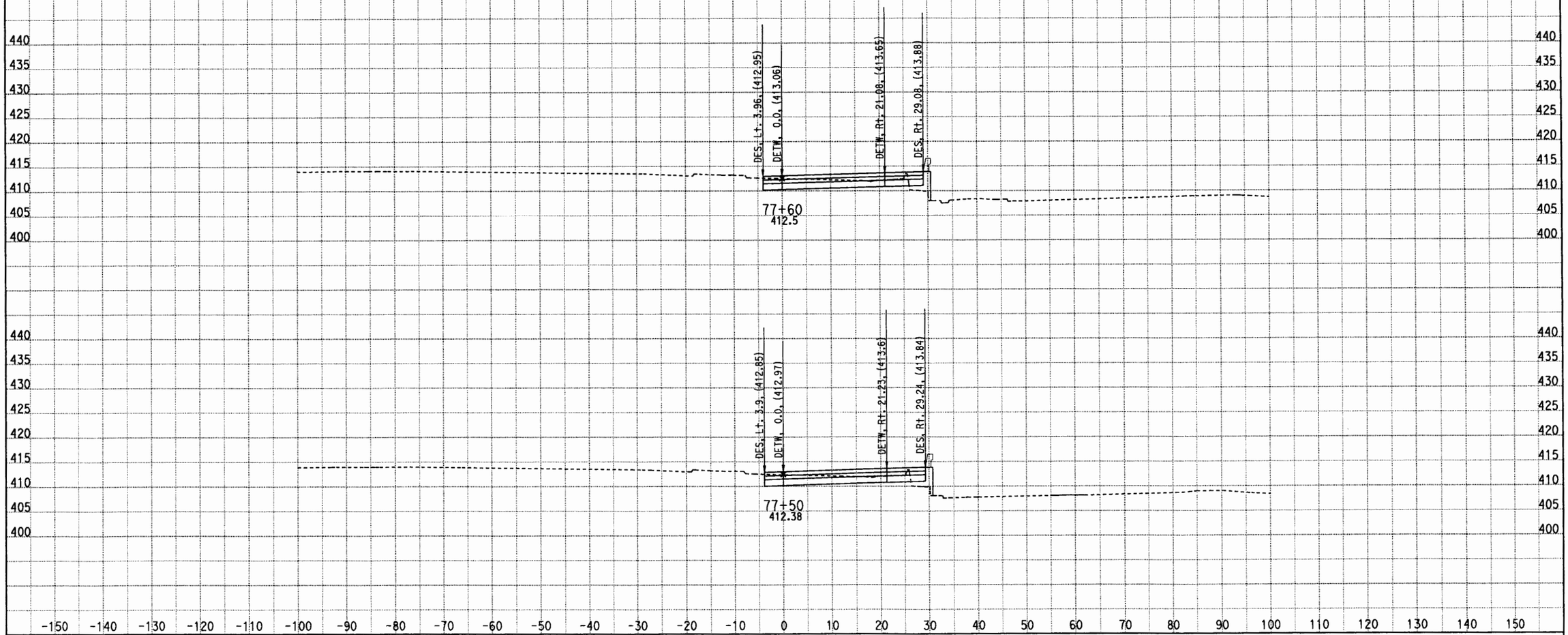

DATE: 5/11/2012
KC Project: 0817C File: D:\CAiCE\0817C\V2\051012 V2 Final\v2x051012.ear

CONTRACT: 1170U1
DIST/CO/RTE/PM: LA/10/HOV

SCALE: 1" = 10' Horiz.
1" = 10' Vert.

All Dimensions are US Survey Feet

V2
CROSS SECTIONS
SHEET 61 OF XXX

DESIGN STUDY ONLY

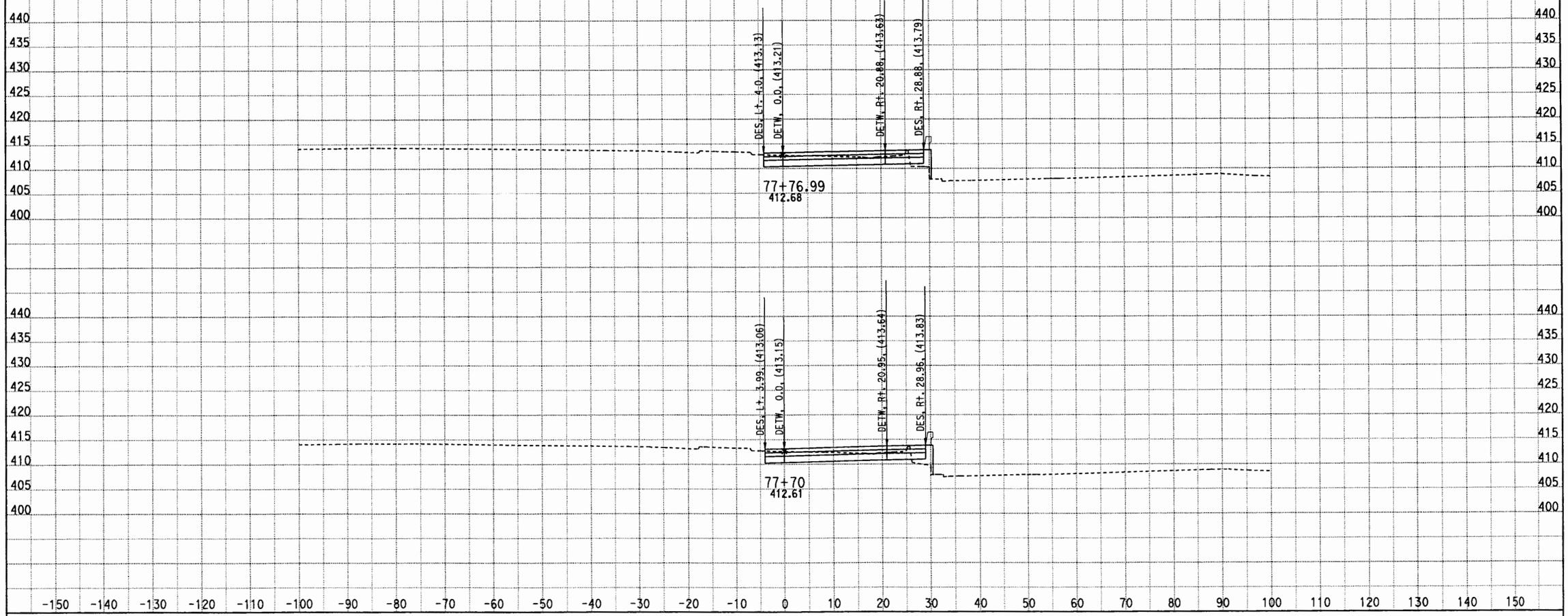

DATE: 5/11/2012
KC Project: 0817C File: D:\CAiCE\0817C\V2\051012 V2 Final\v2x051012.ear

CONTRACT: 1170U1
DIST/CO/RTE/PM: LA/10/HOV

SCALE: 1" = 10' Horiz.
1" = 10' Vert.

All Dimensions are US Survey Feet

V2
CROSS SECTIONS
SHEET 62 OF XXX

DESIGN STUDY ONLY

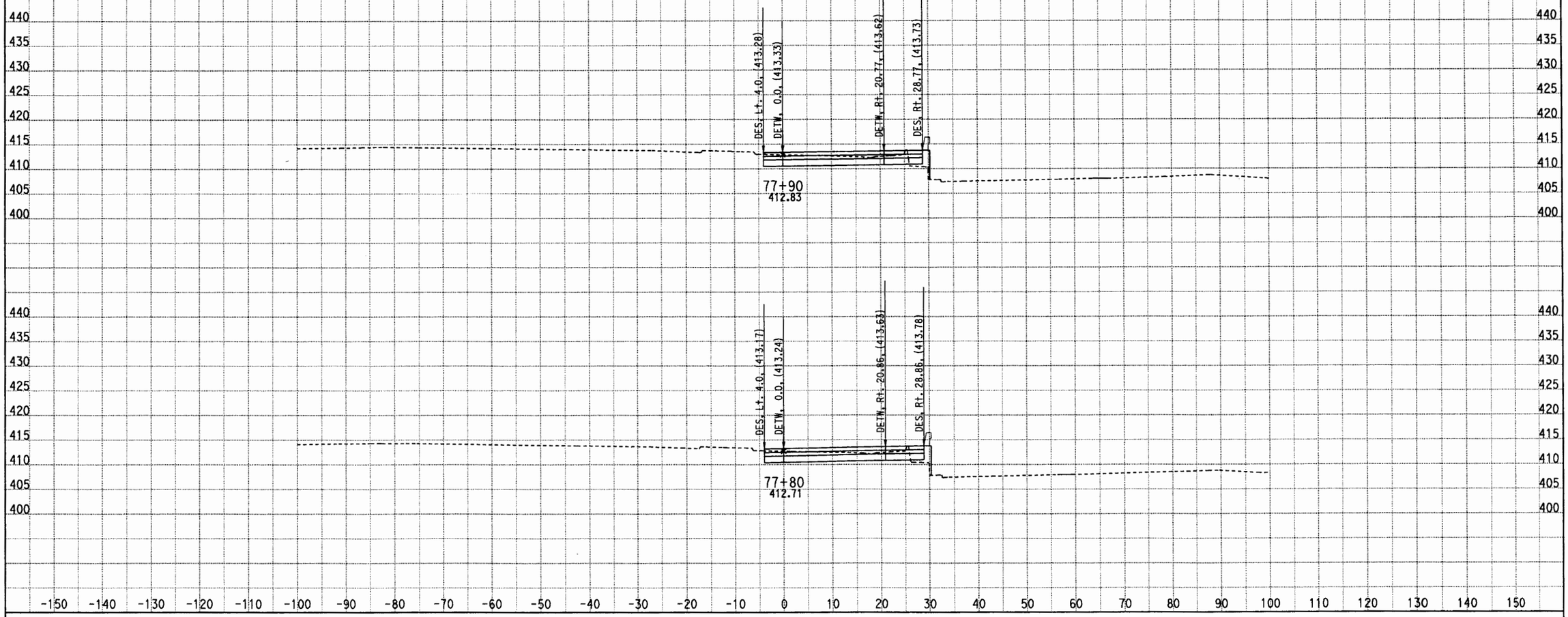

DATE: 5/11/2012

KC Project: 0817C File: D:\CAiCE\0817C\V2\051012 V2 Final\v2x051012.ear

CONTRACT: 1170U1

DIST/CO/RTE/PM: LA/10/HOV

SCALE: 1" = 10' Horiz.
1" = 10' Vert.

All Dimensions are US Survey Feet

V2

CROSS SECTIONS

SHEET 63 OF XXX

DESIGN STUDY ONLY

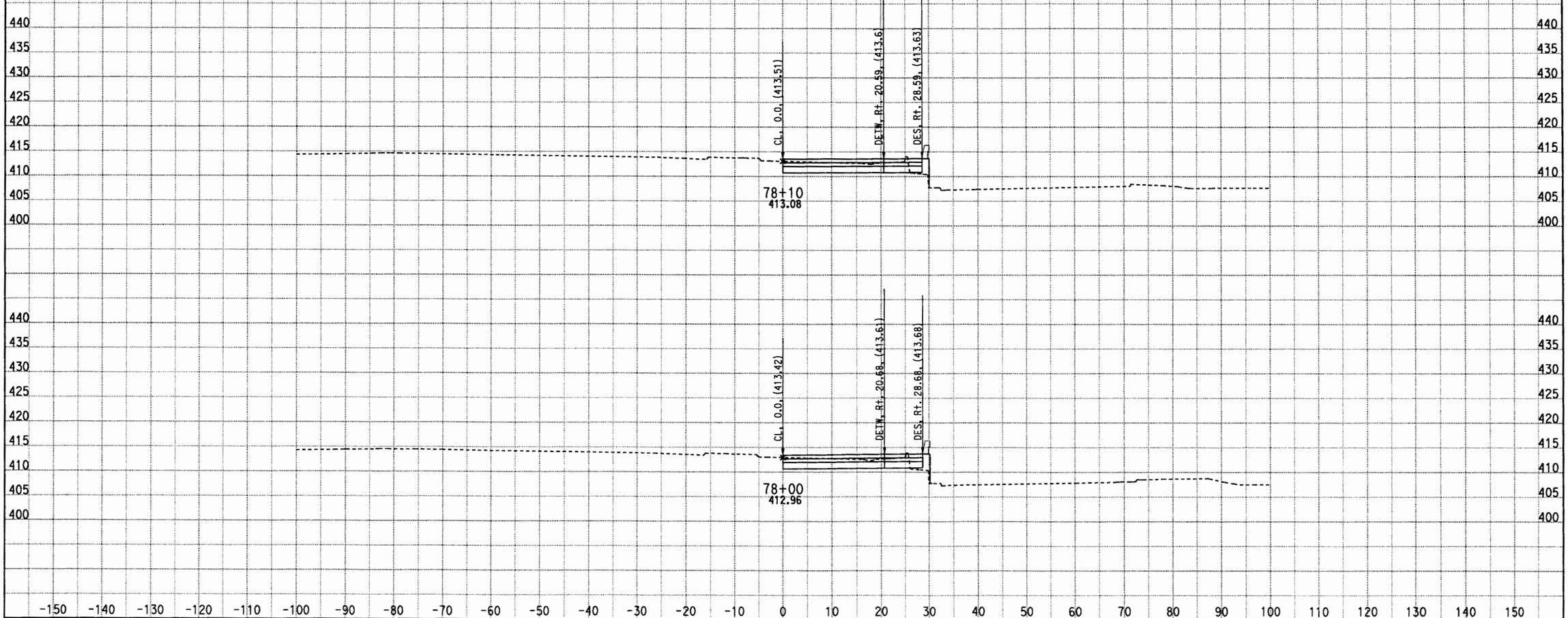

DATE: 5/11/2012

KC Project: 0817C File: D:\CAiCE\0817C\V2\051012 V2 Final\v2x051012.ear

CONTRACT: 1170U1

DIST/CO/RTE/PM: LA/10/HOV

SCALE: 1" = 10' Horiz.
1" = 10' Vert.

All Dimensions are US Survey Feet

V2

CROSS SECTIONS

SHEET 64 OF XXX

DESIGN STUDY ONLY

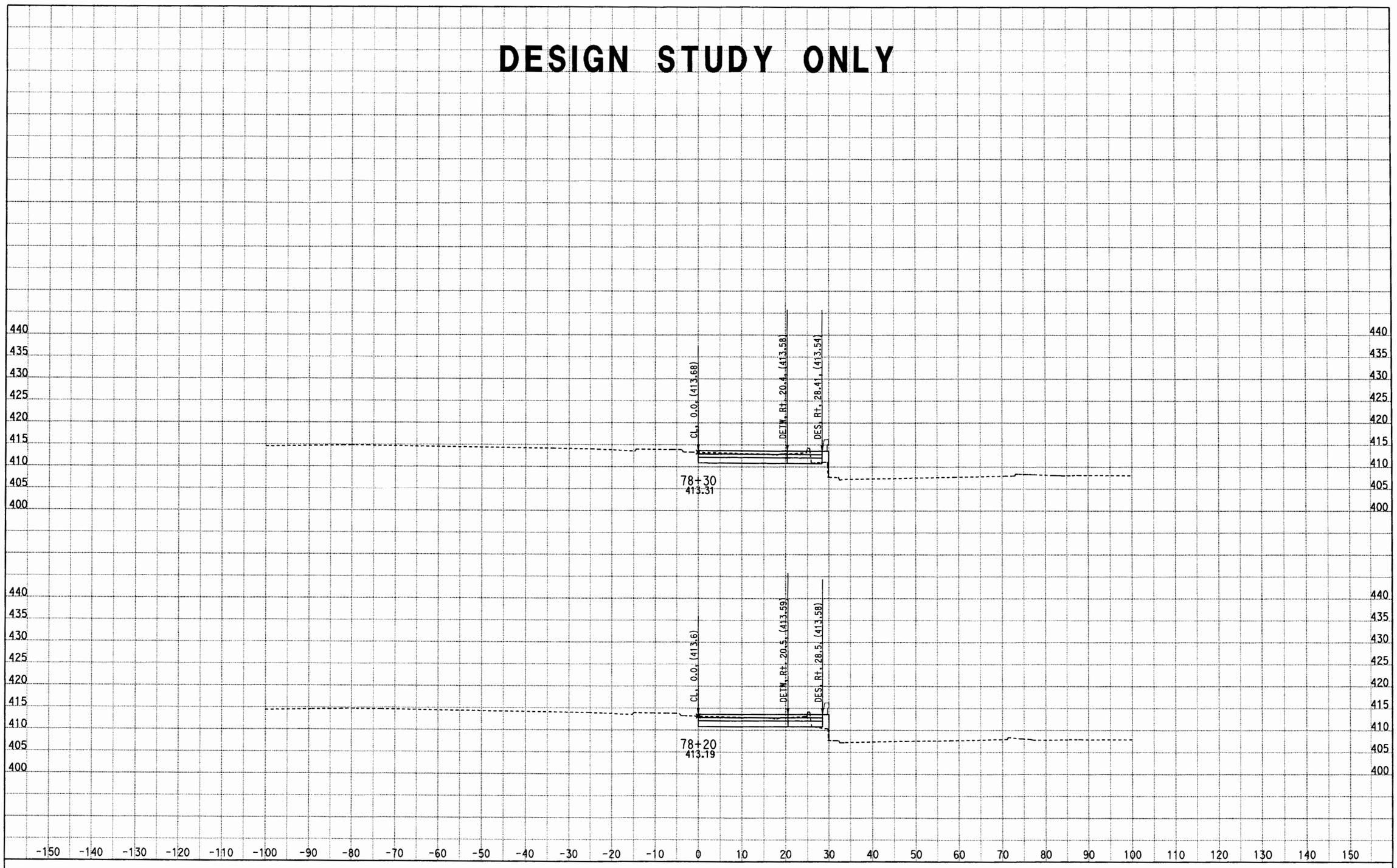

DATE: 5/11/2012
KC Project: 0817C File: D:\CAiCE\0817C\V2\051012 V2 Final\v2x051012.ear

CONTRACT: 1170U1
DIST/CO/RTE/PM: LA/10/HOV

SCALE: 1" = 10' Horiz.
1" = 10' Vert.

All Dimensions are US Survey Feet

V2
CROSS SECTIONS
SHEET 65 OF XXX

DESIGN STUDY ONLY

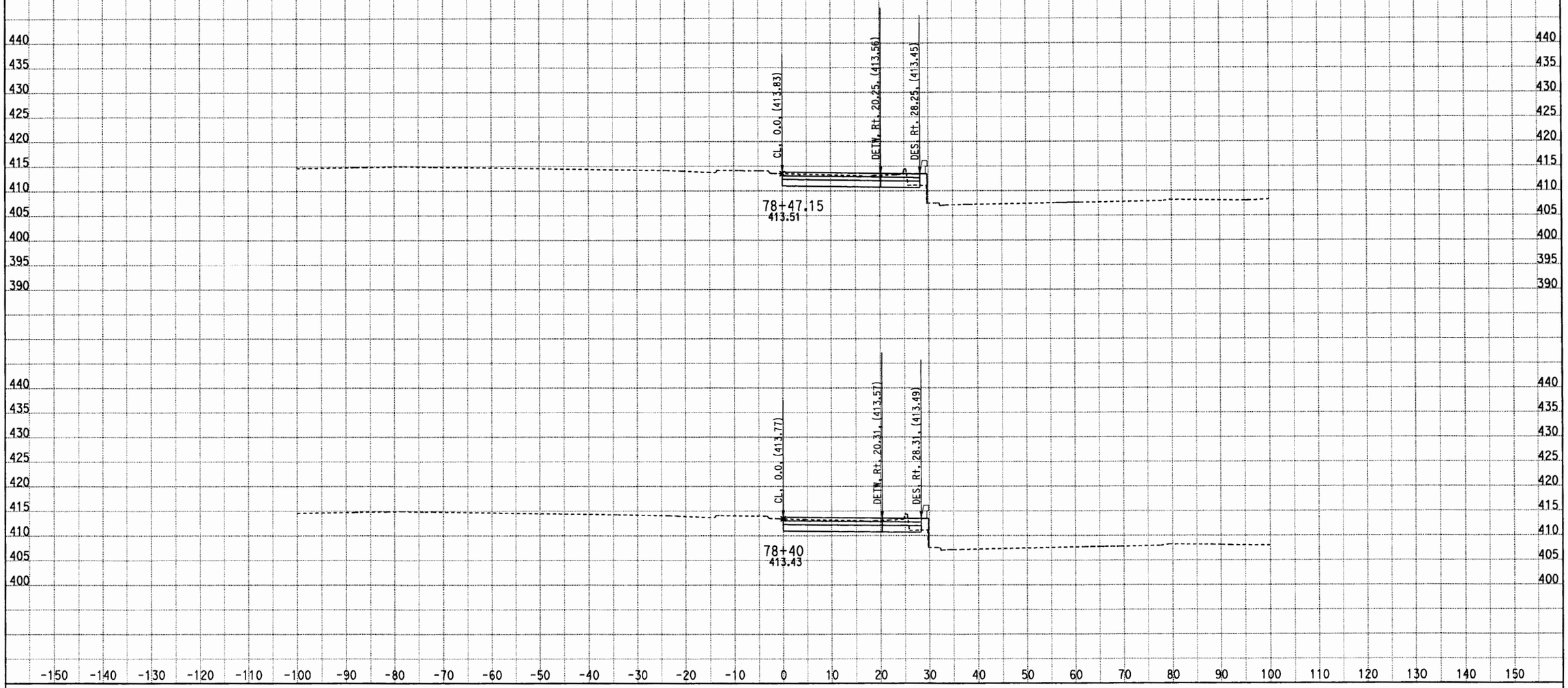

DATE: 5/11/2012
KC Project: 0817C File: D:\CAiCE\0817C\V2\051012 V2 Final\v2x051012.ear

CONTRACT: 1170U1
DIST/CO/RTE/PM: LA/10/HOV

SCALE: 1" = 10' Horiz.
1" = 10' Vert.

All Dimensions are US Survey Feet

V2
CROSS SECTIONS
SHEET 66 OF XXX

DESIGN STUDY ONLY

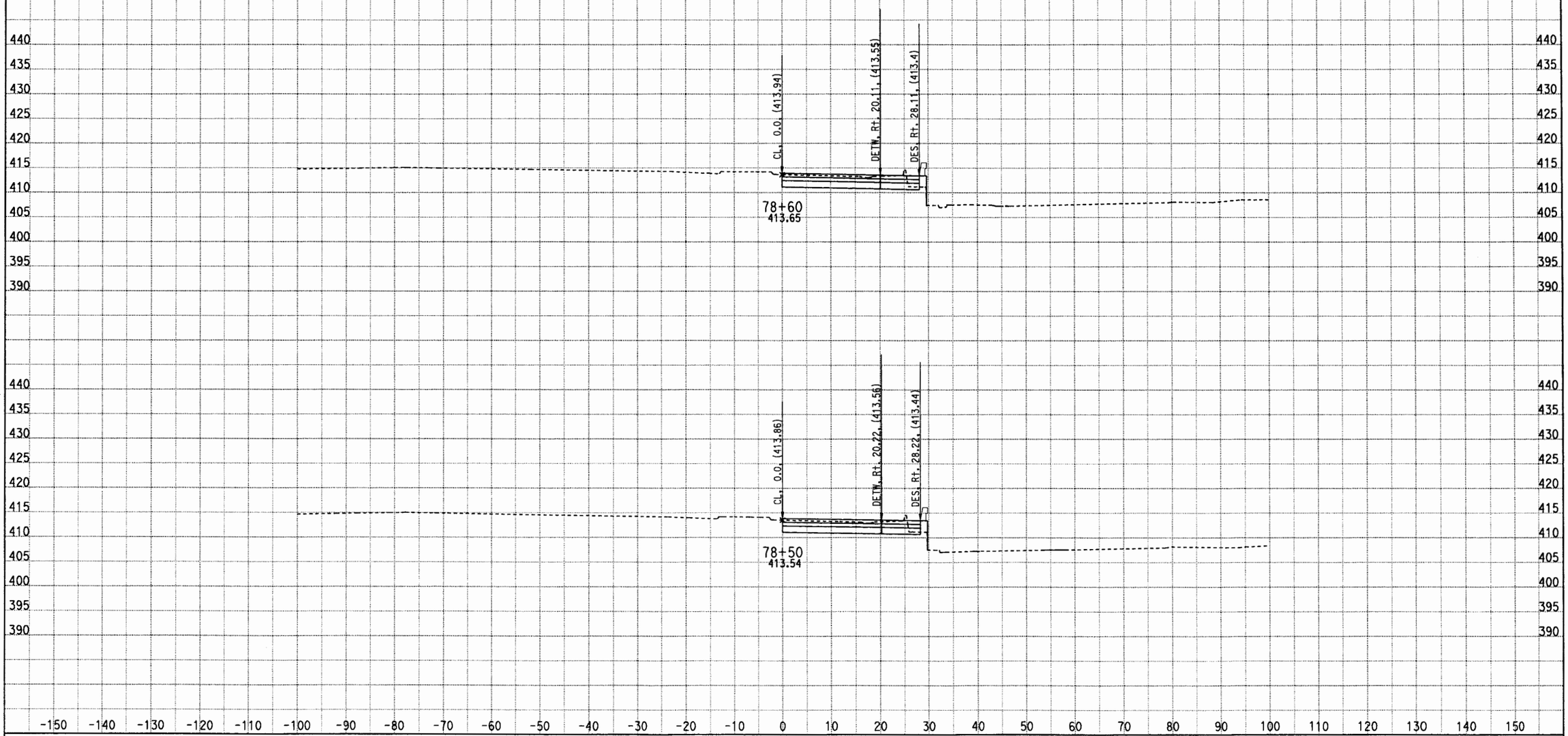

DATE: 5/11/2012

KC Project: 0817C File: D:\CAiCE\0817C\V2\051012 V2 Final\v2x051012.ear

CONTRACT: 1170U1

DIST/CO/RTE/PM: LA/10/HOV

SCALE: 1" = 10' Horiz.
1" = 10' Vert.

All Dimensions are US Survey Feet

V2

CROSS SECTIONS

SHEET 67 OF XXX

DESIGN STUDY ONLY

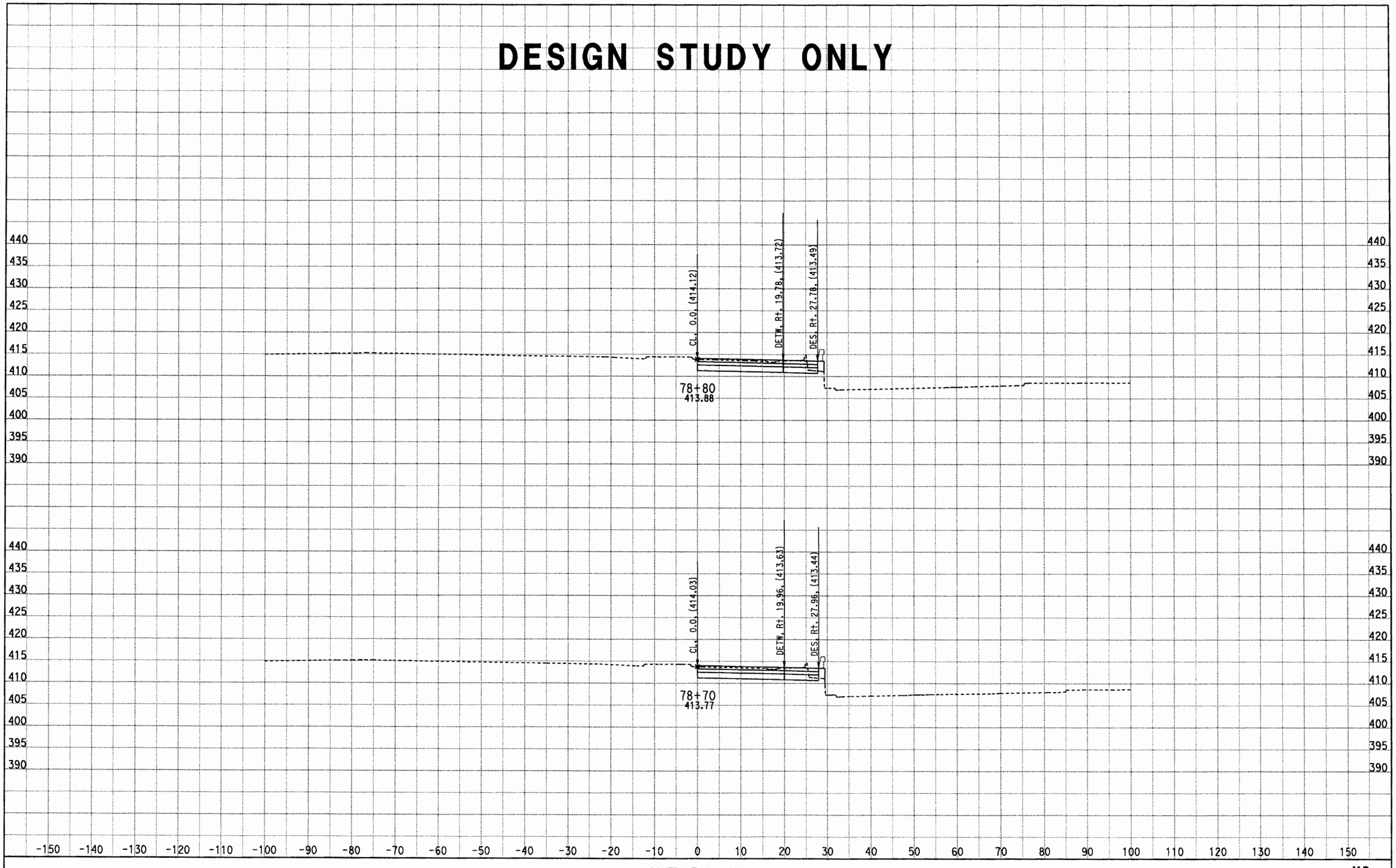

DATE: 5/11/2012

KC Project: 0817C File: D:\CAiCE\0817C\V2\051012 V2 Final\v2x051012.ear

CONTRACT: 1170U1

DIST/CO/RTE/PM: LA/10/HOV

SCALE: 1" = 10' Horiz.
1" = 10' Vert.

All Dimensions are US Survey Feet

V2

CROSS SECTIONS

SHEET 68 OF XXX

DESIGN STUDY ONLY

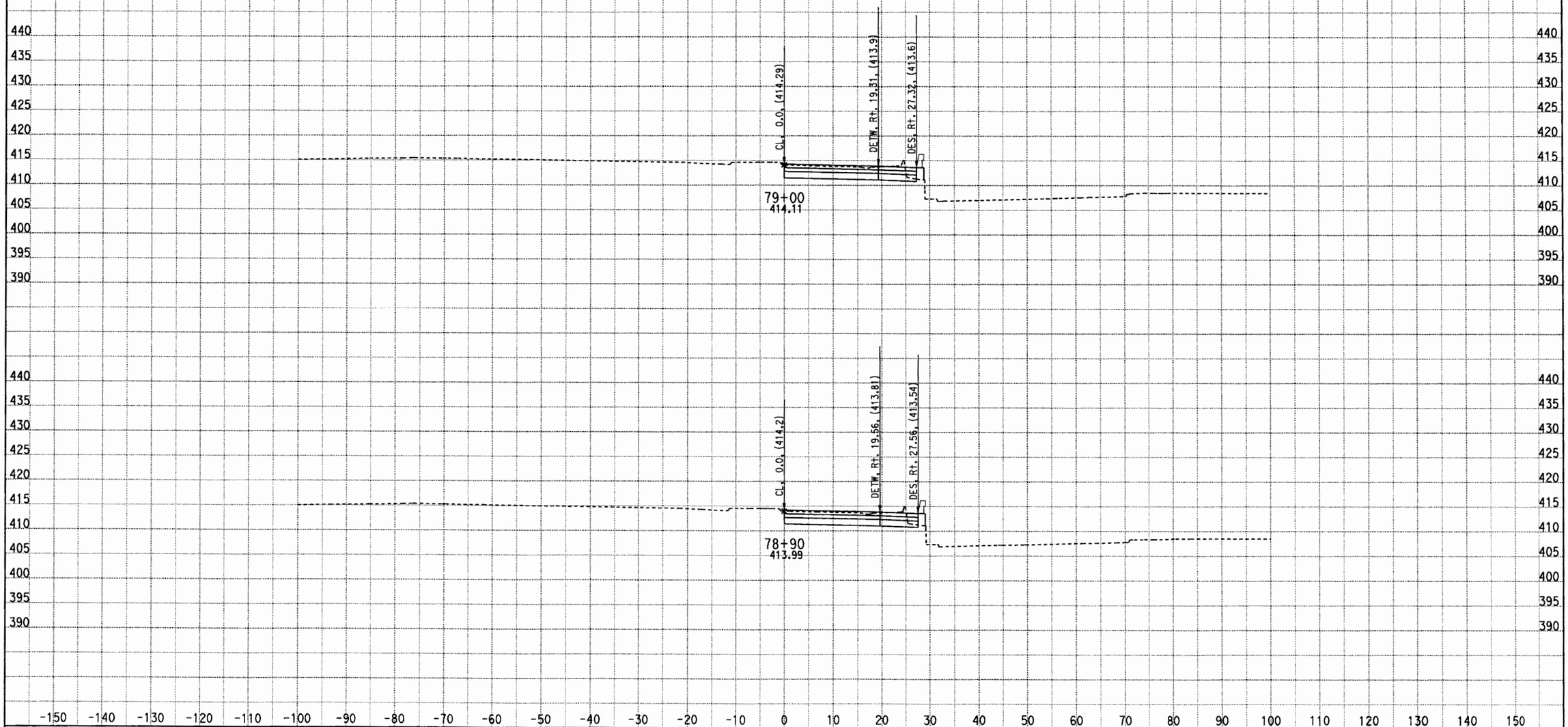

DATE: 5/11/2012
KC Project: 0817C File: D:\CAiCE\0817C\V2\051012 V2 Final\v2x051012.ear

CONTRACT: 1170U1
DIST/CO/RTE/PM: LA/10/HOV

SCALE: 1" = 10' Horiz.
1" = 10' Vert.

All Dimensions are US Survey Feet

V2
CROSS SECTIONS
SHEET 69 OF XXX

DESIGN STUDY ONLY

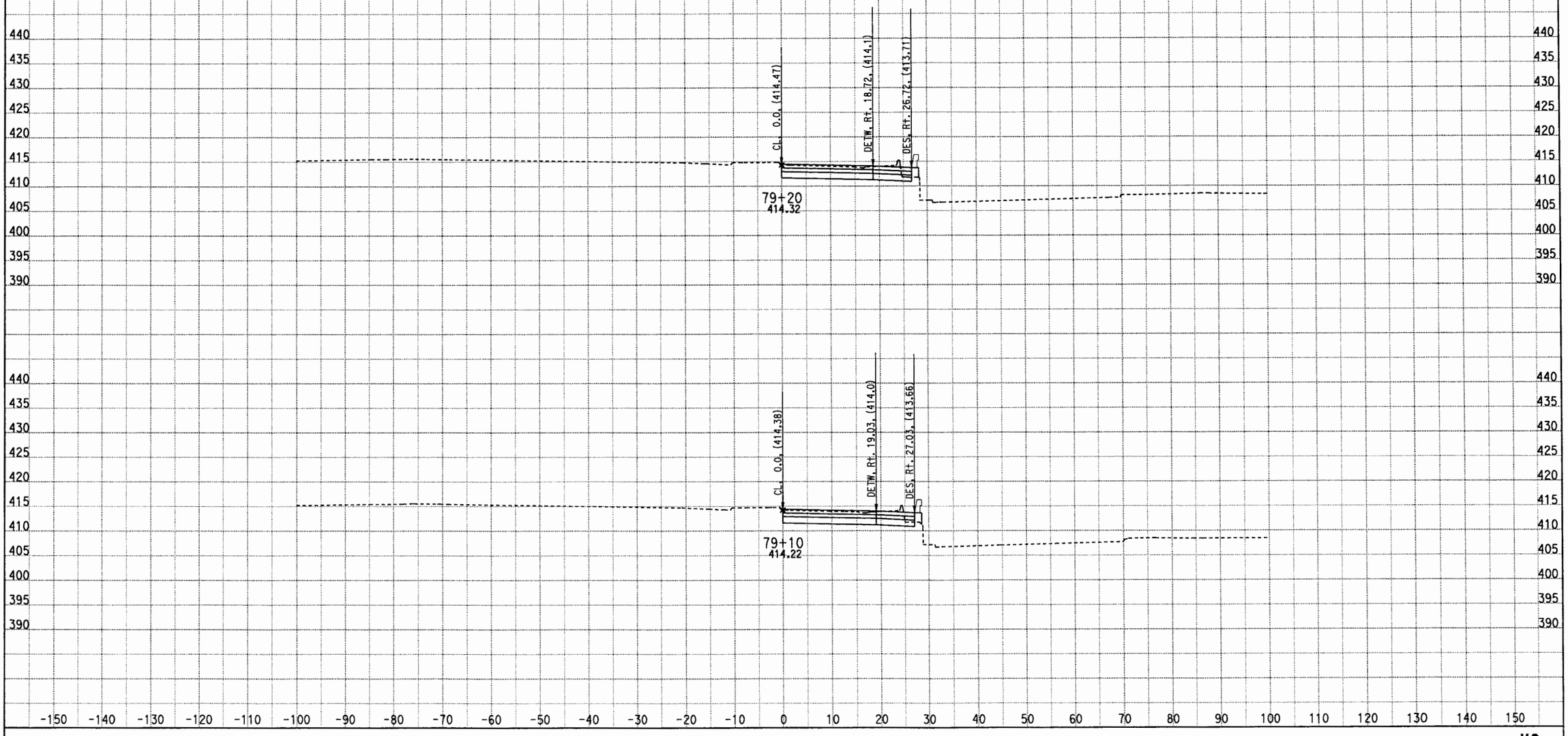

DATE: 5/11/2012

KC Project: 0817C File: D:\CAiCE\0817C\V2\051012 V2 Final\v2x051012.ear

CONTRACT: 1170U1

DIST/CO/RTE/PM: LA/10/HOV

SCALE: 1" = 10' Horiz.
1" = 10' Vert.

All Dimensions are US Survey Feet

V2

CROSS SECTIONS

SHEET 70 OF XXX

DESIGN STUDY ONLY

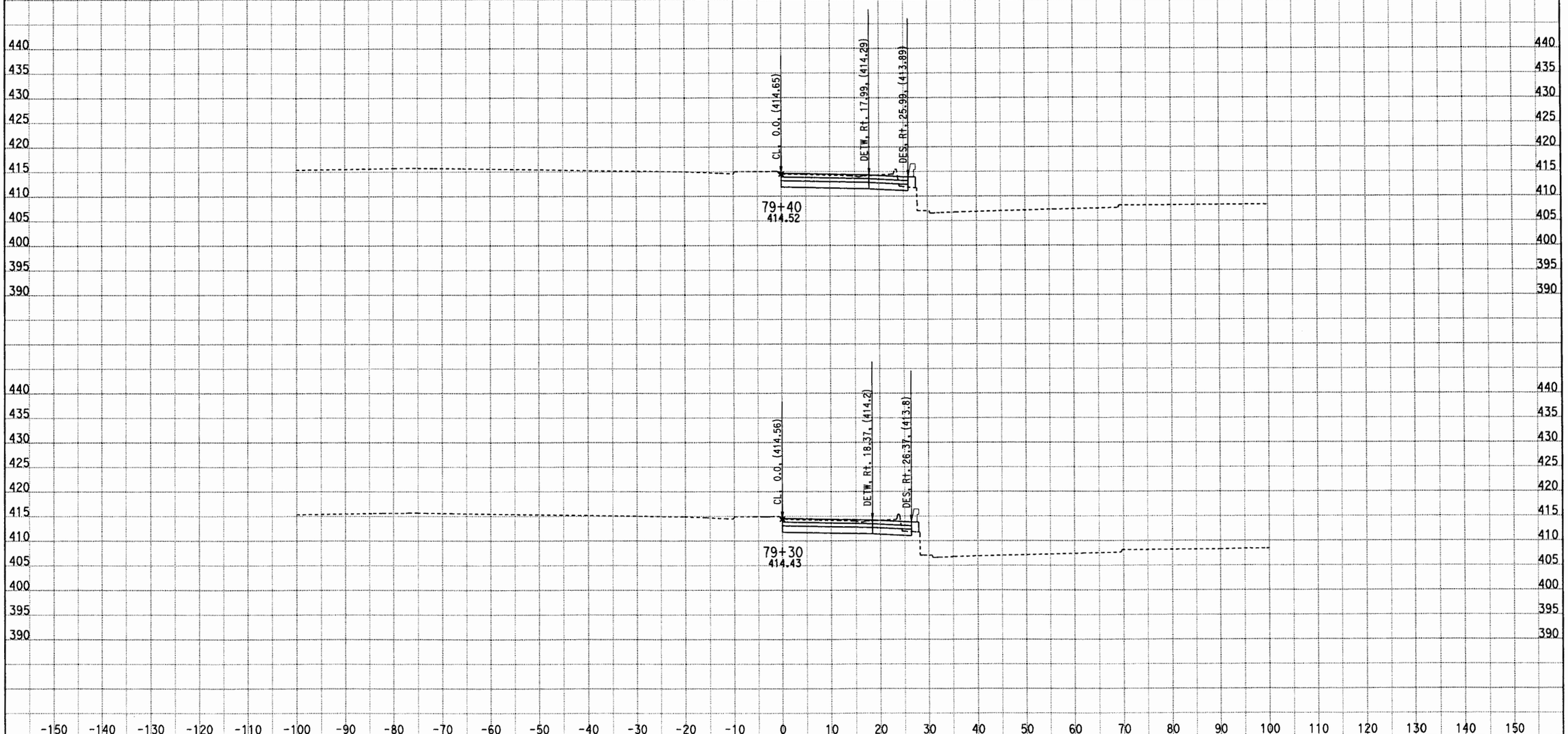

DATE: 5/11/2012

KC Project: 0817C File: D:\CAiCE\0817C\V2\051012 V2 Final\v2x051012.ear

CONTRACT: 1170U1

DIST/CO/RTE/PM: LA/10/HOV

SCALE: 1" = 10' Horiz.
1" = 10' Vert.

All Dimensions are US Survey Feet

V2

CROSS SECTIONS

SHEET 71 OF XXX

DESIGN STUDY ONLY

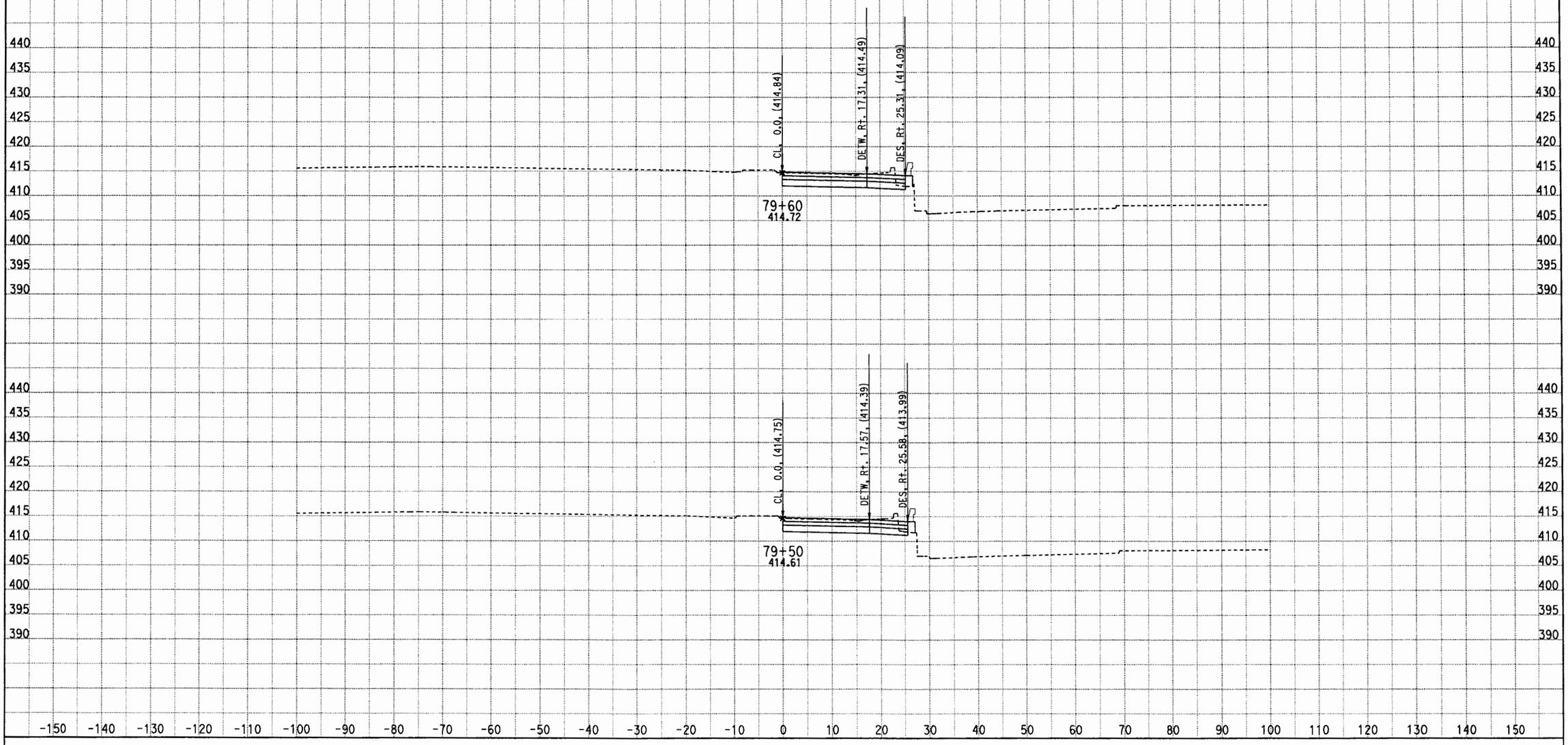

DATE: 5/11/2012

KC Project: 0817C File: D:\CAiCE\0817C\V2\051012 V2 Final\v2x051012.ear

CONTRACT: 1170U1

DIST/CO/RTE/PM: LA/10/HOV

SCALE: 1" = 10' Horiz.
1" = 10' Vert.

All Dimensions are US Survey Feet

V2

CROSS SECTIONS

SHEET 72 OF XXX

DESIGN STUDY ONLY

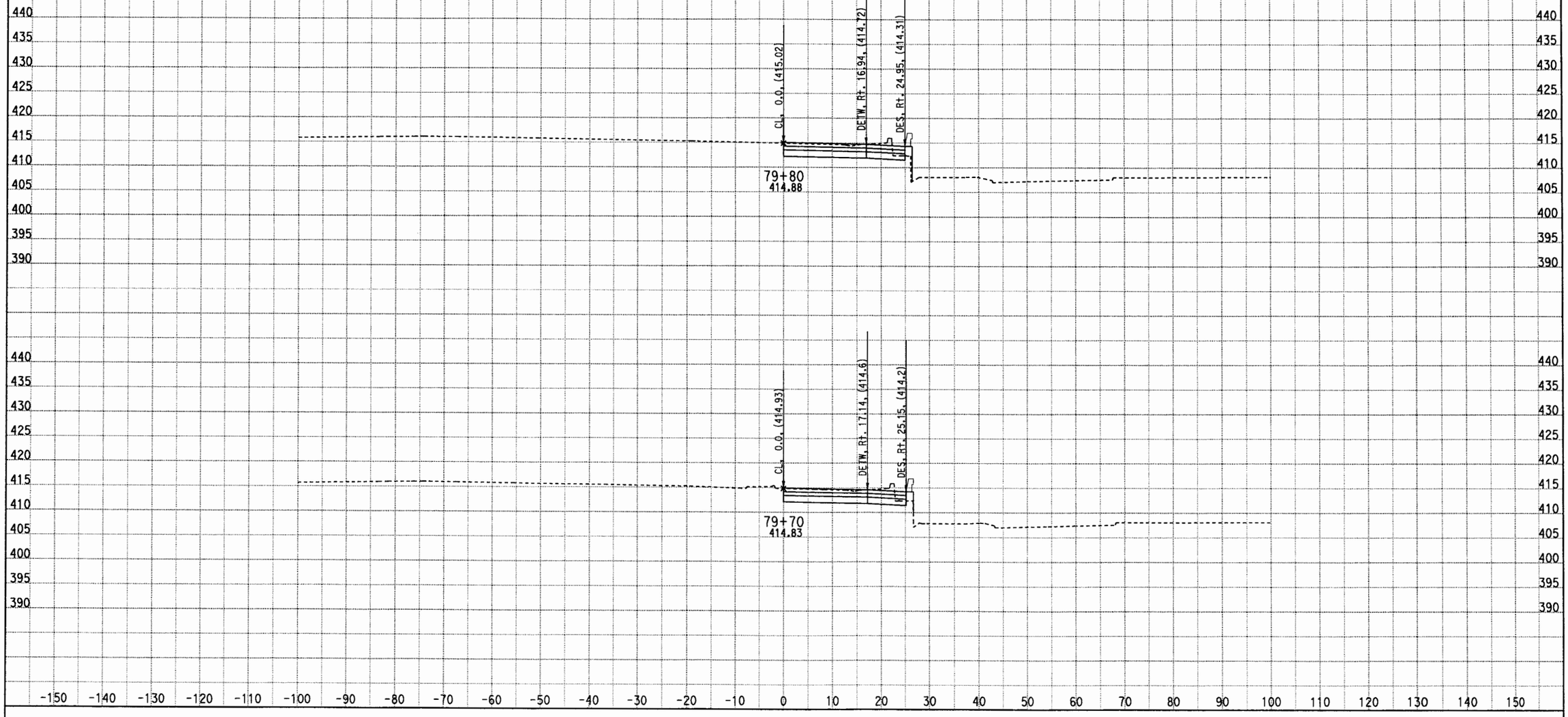

DATE: 5/11/2012

KC Project: 0817C File: D:\CAiCE\0817C\V2\051012 V2 Final\v2x051012.ear

CONTRACT: 1170U1

DIST/CO/RTE/PM: LA/10/HOV

SCALE: 1" = 10' Horiz.
1" = 10' Vert.

All Dimensions are US Survey Feet

V2

CROSS SECTIONS

SHEET 73 OF XXX

DESIGN STUDY ONLY

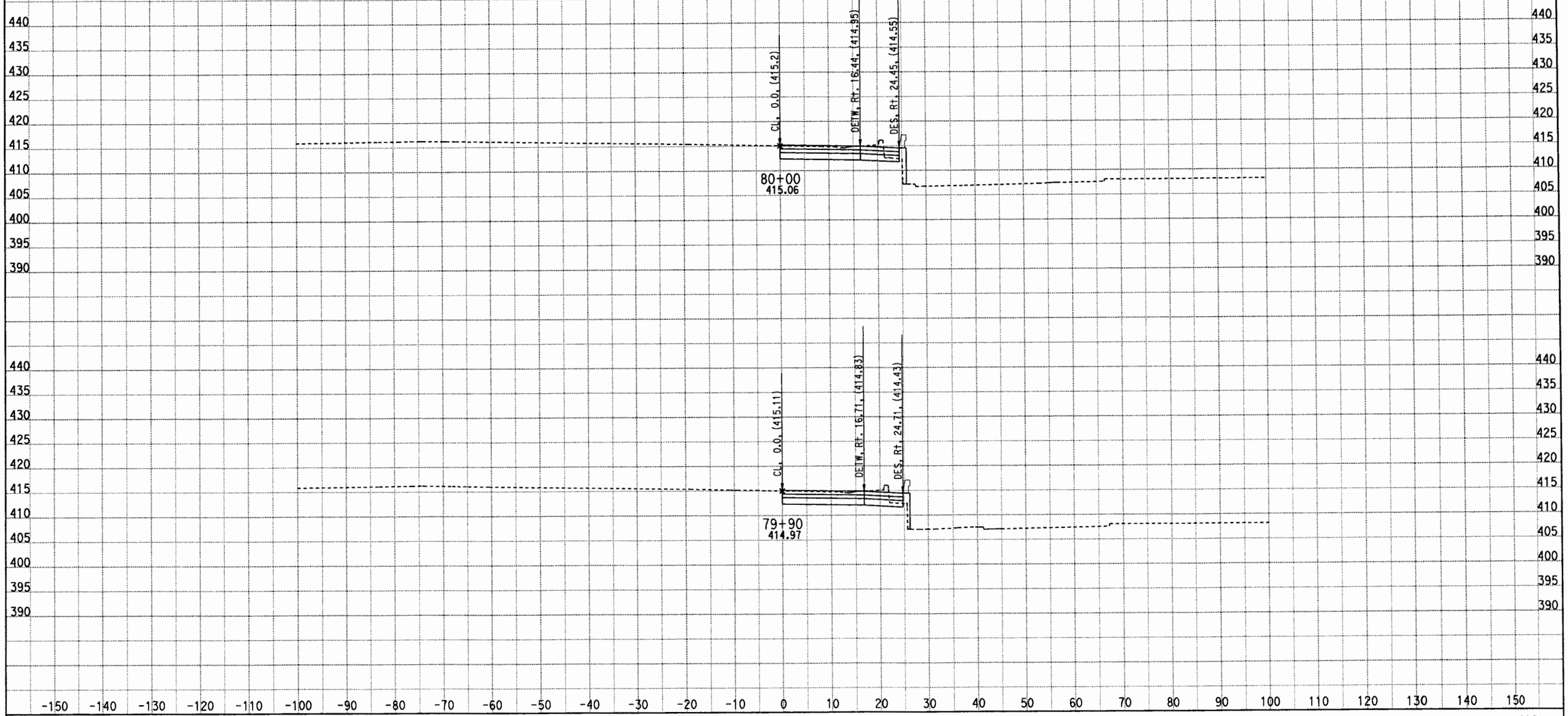

DATE: 5/11/2012
KC Project: 0817C File: D:\CAiCE\0817C\V2\051012 V2 Final\v2x051012.ear

CONTRACT: 1170U1
DIST/CO/RTE/PM: LA/10/HOV

SCALE: 1" = 10' Horiz.
1" = 10' Vert.

All Dimensions are US Survey Feet

V2
CROSS SECTIONS
SHEET 74 OF XXX

DESIGN STUDY ONLY

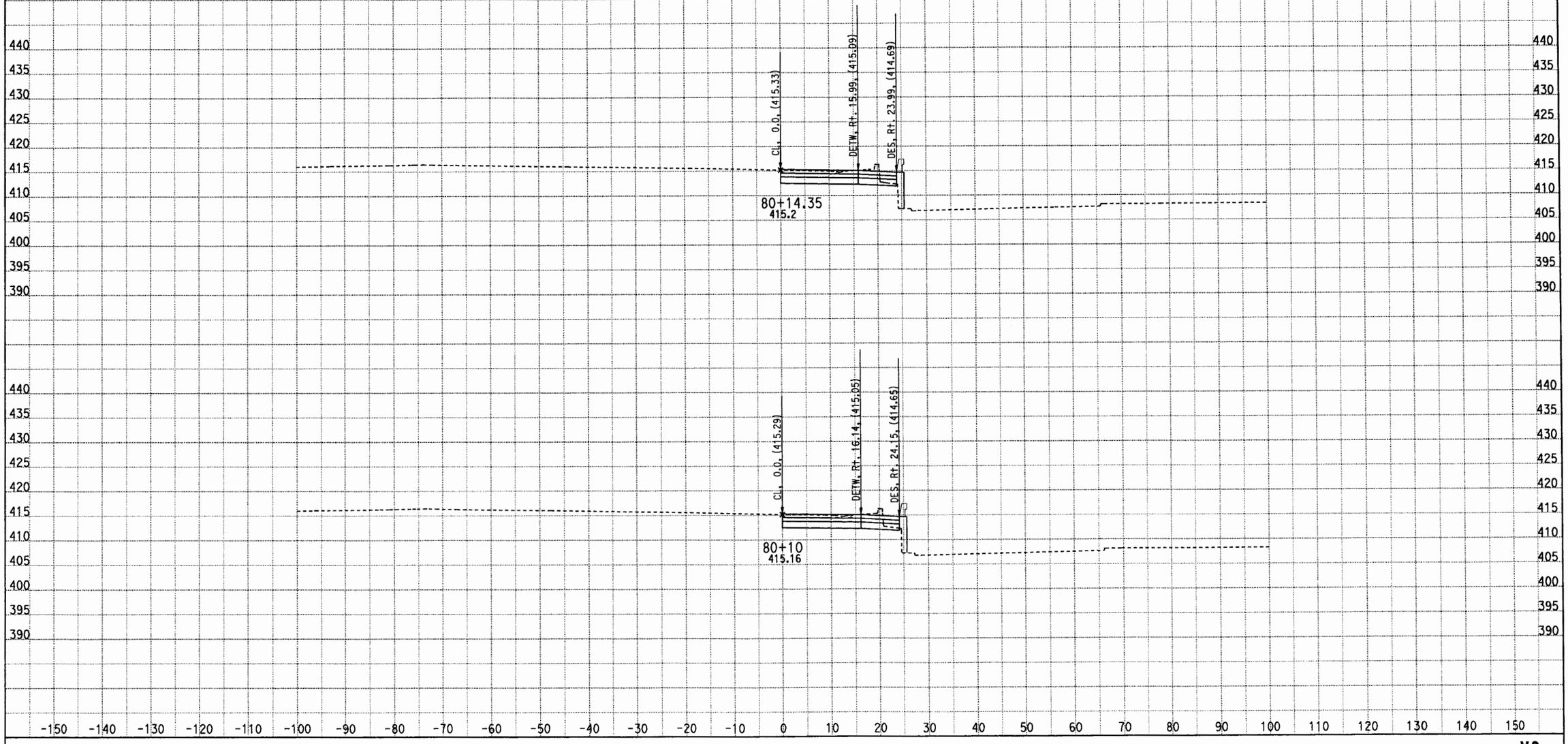

DATE: 5/11/2012
KC Project: 0817C File: D:\CAiCE\0817C\V2\051012 V2 Final\v2x051012.ear

CONTRACT: 1170U1
DIST/CO/RTE/PM: LA/10/HOV

SCALE: 1" = 10' Horiz.
1" = 10' Vert.

All Dimensions are US Survey Feet

V2
CROSS SECTIONS
SHEET 75 OF XXX

DESIGN STUDY ONLY

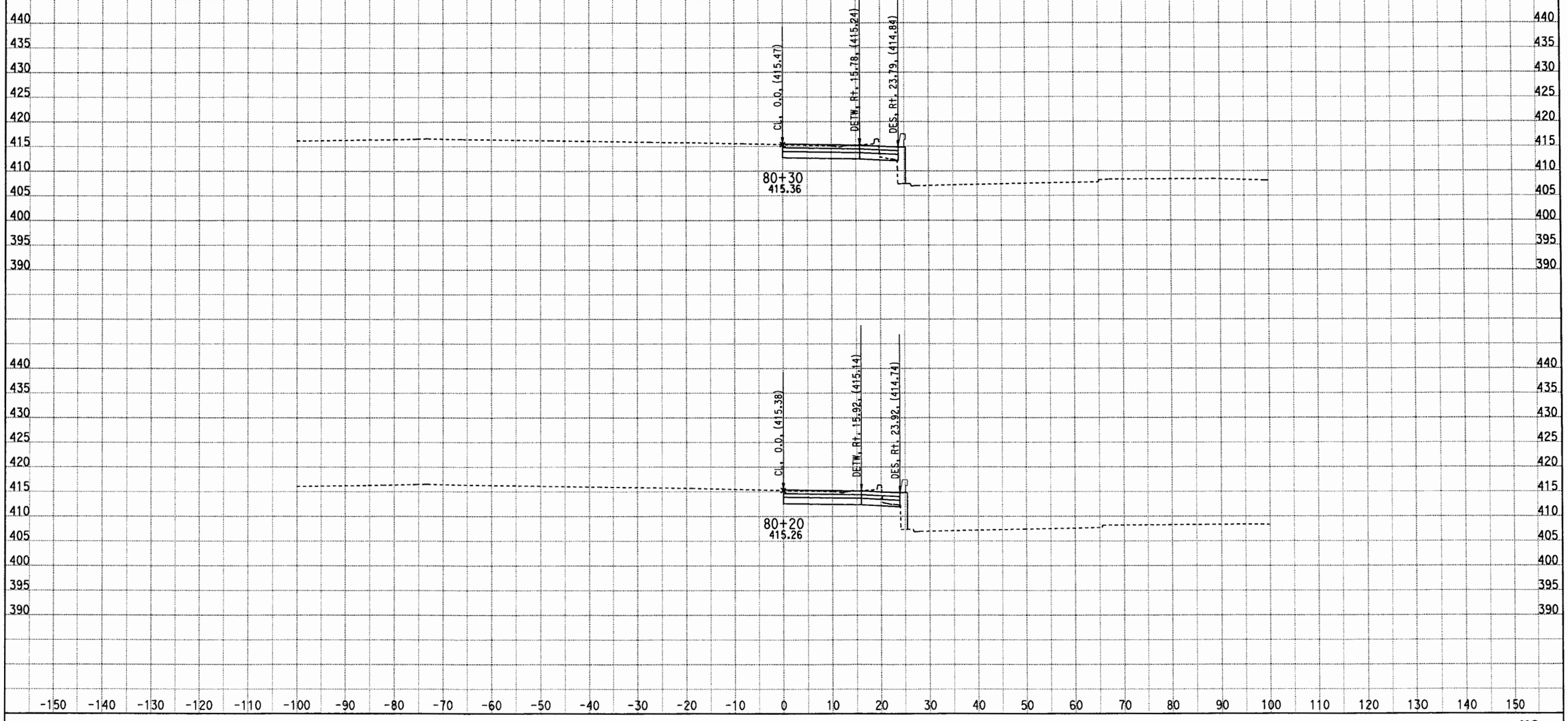

DATE: 5/11/2012

KC Project: 0817C File: D:\CAiCE\0817C\V2\051012 V2 Final\v2x051012.ear

CONTRACT: 1170U1

DIST/CO/RTE/PM: LA/10/HOV

SCALE: 1" = 10' Horiz.
1" = 10' Vert.

All Dimensions are US Survey Feet

V2

CROSS SECTIONS

DESIGN STUDY ONLY

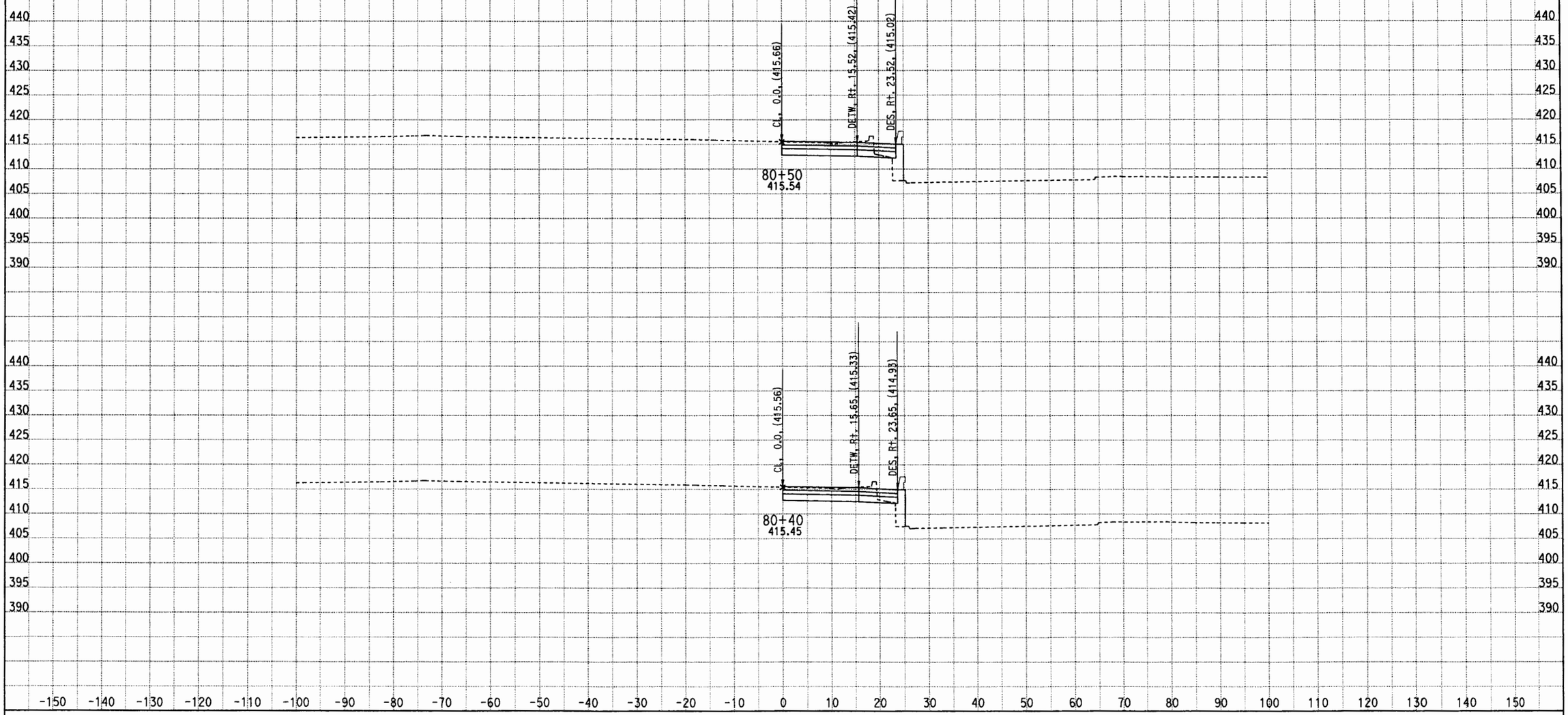

DATE: 5/11/2012

KC Project: 0817C File: D:\CAiCE\0817C\V2\051012 V2 Final\v2x051012.ear

CONTRACT: 1170U1

DIST/CO/RTE/PM: LA/10/HOV

SCALE: 1" = 10' Horiz.
1" = 10' Vert.

All Dimensions are US Survey Feet

V2

CROSS SECTIONS

SHEET 77 OF XXX

DESIGN STUDY ONLY

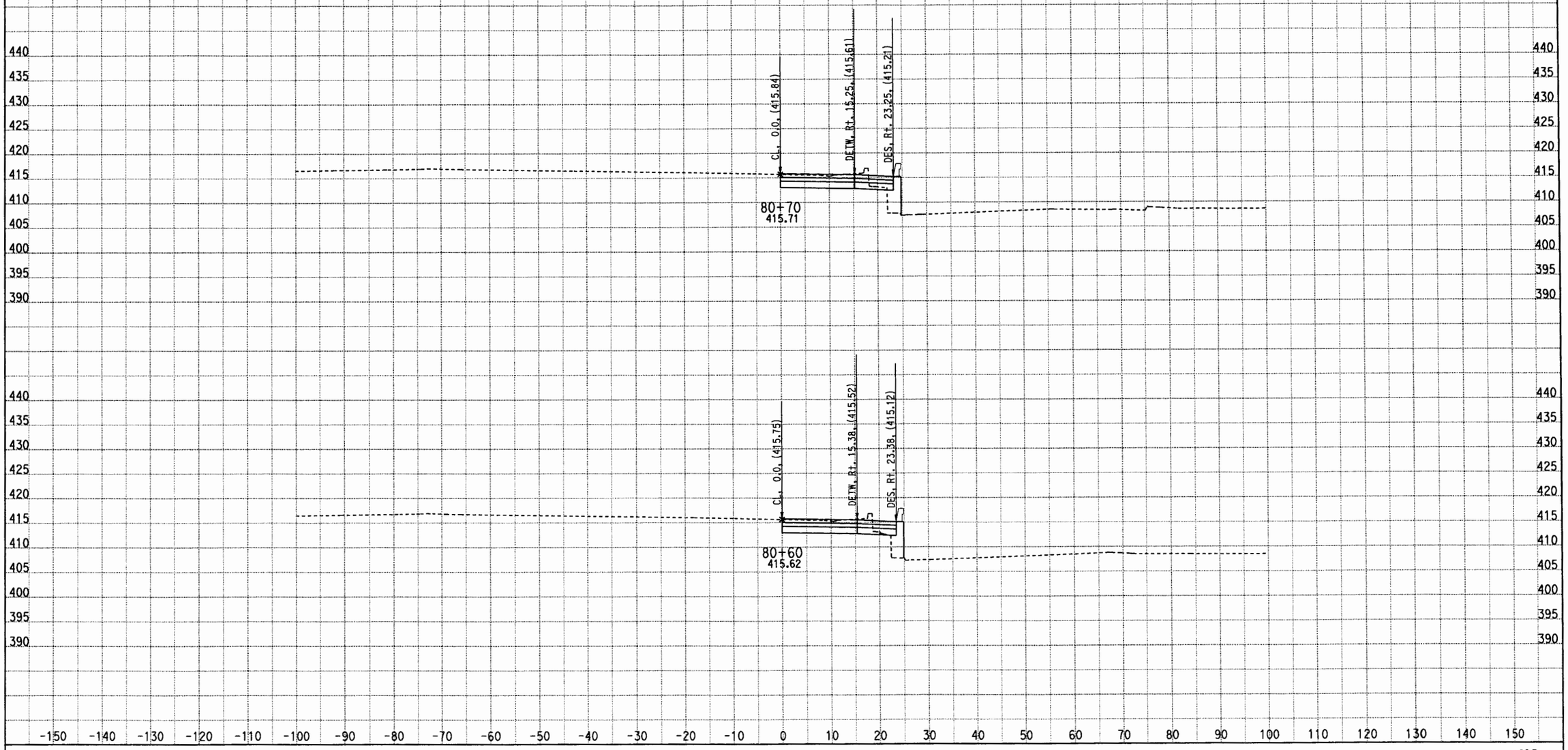

DATE: 5/11/2012

KC Project: 0817C File: D:\CAiCE\0817C\V2\051012 V2 Final\v2x051012.ear

CONTRACT: 1170U1

DIST/CO/RTE/PM: LA/10/HOV

SCALE: 1" = 10' Horiz.
1" = 10' Vert.

All Dimensions are US Survey Feet

V2

CROSS SECTIONS

SHEET 78 OF XXX

DESIGN STUDY ONLY

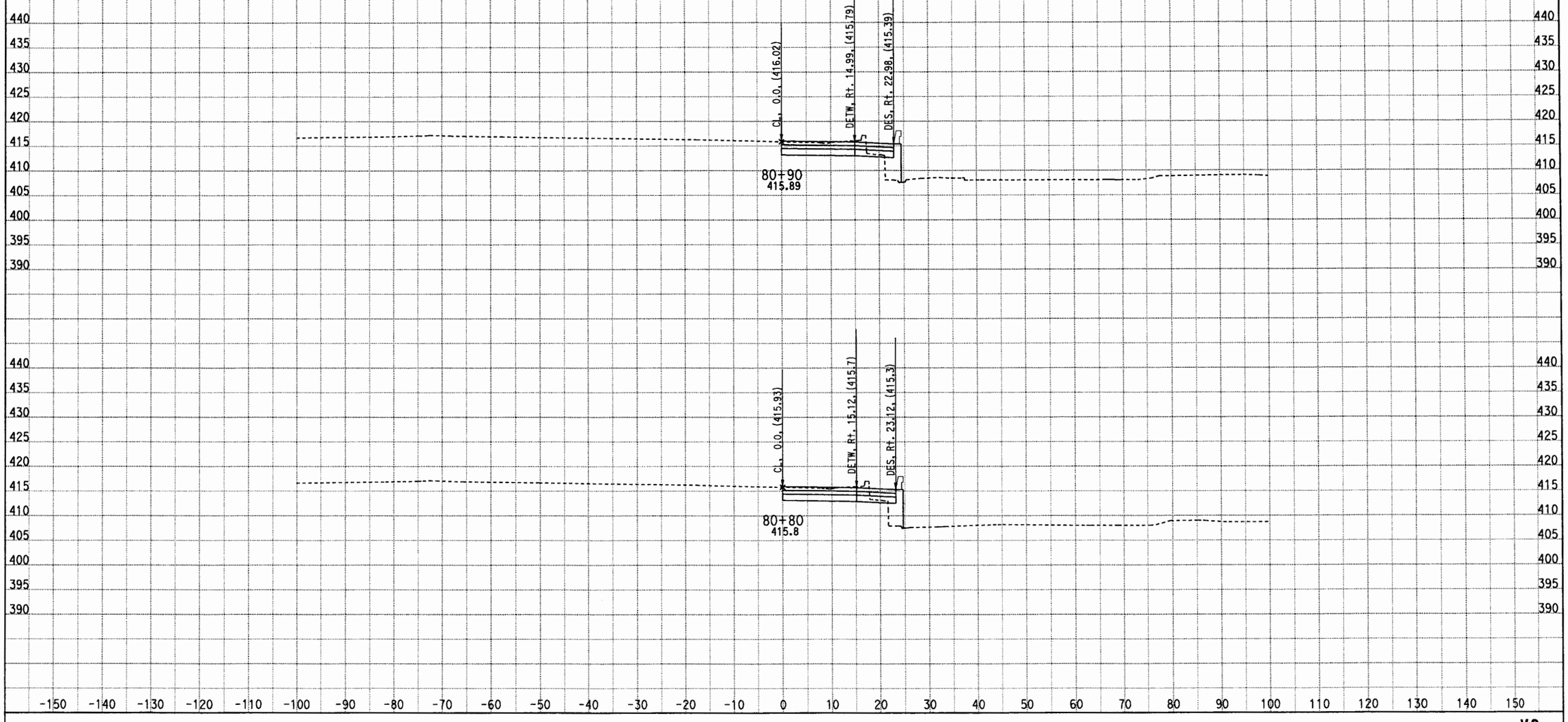

DATE: 5/11/2012

KC Project: 0817C File: D:\CAiCE\0817C\V2\051012 V2 Final\v2x051012.ear

CONTRACT: 1170U1

DIST/CO/RTE/PM: LA/10/HOV

SCALE: 1" = 10' Horiz.
1" = 10' Vert.

All Dimensions are US Survey Feet

V2

CROSS SECTIONS

SHEET 79 OF XXX

DESIGN STUDY ONLY

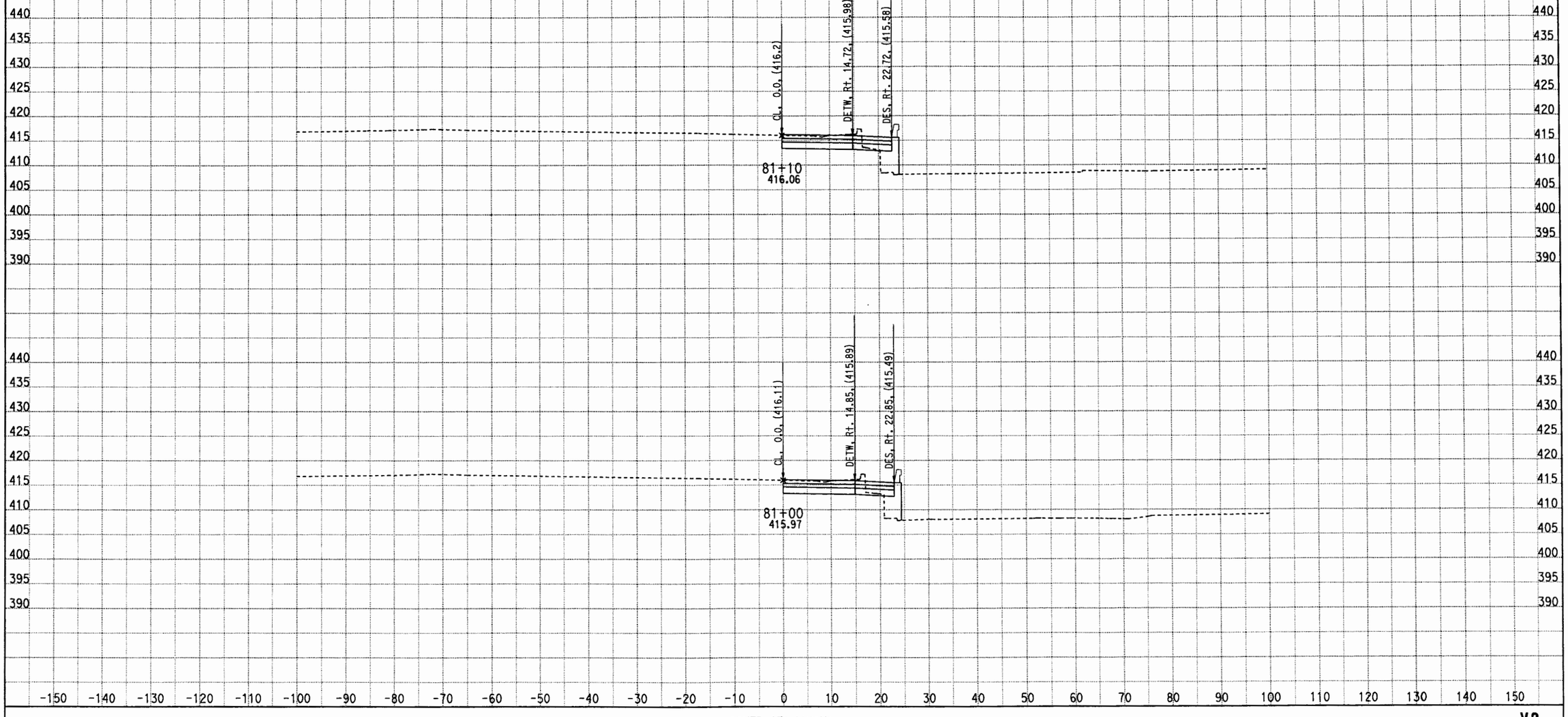

DATE: 5/11/2012
KC Project: 0817C File: D:\CAiCE\0817C\V2\051012 V2 Final\v2x051012.ear

CONTRACT: 1170U1
DIST/CO/RTE/PM: LA/10/HOV

SCALE: 1" = 10' Horiz.
1" = 10' Vert.

All Dimensions are US Survey Feet

V2
CROSS SECTIONS
SHEET 80 OF XXX

DESIGN STUDY ONLY

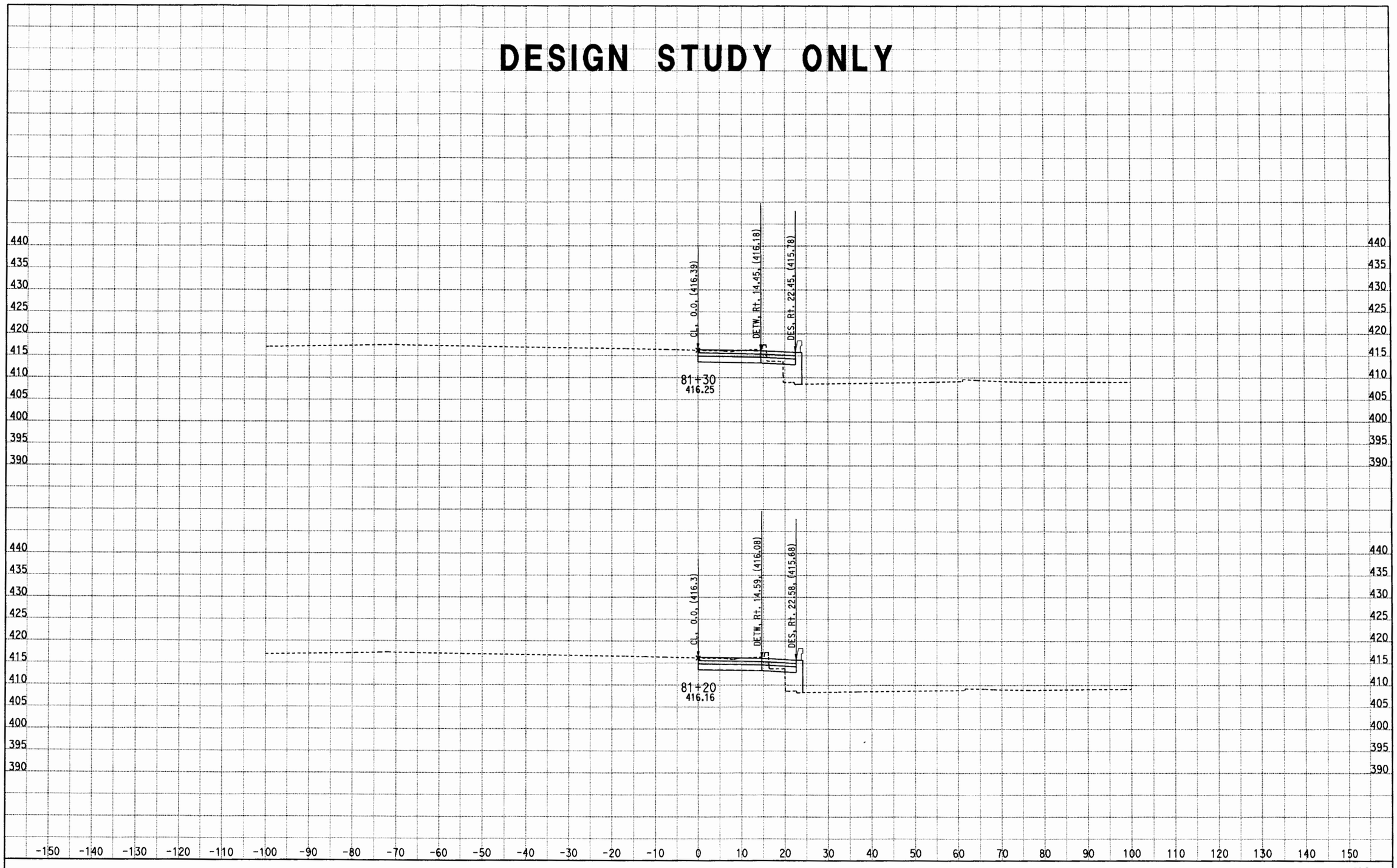

DATE: 5/11/2012
KC Project: 0817C File: D:\CAiCE\0817C\V2\051012 V2 Final\v2x051012.ear

CONTRACT: 1170U1
DIST/CO/RTE/PM: LA/10/HOV

SCALE: 1" = 10' Horiz.
1" = 10' Vert.

All Dimensions are US Survey Feet

V2
CROSS SECTIONS
SHEET 81 OF XXX

DESIGN STUDY ONLY

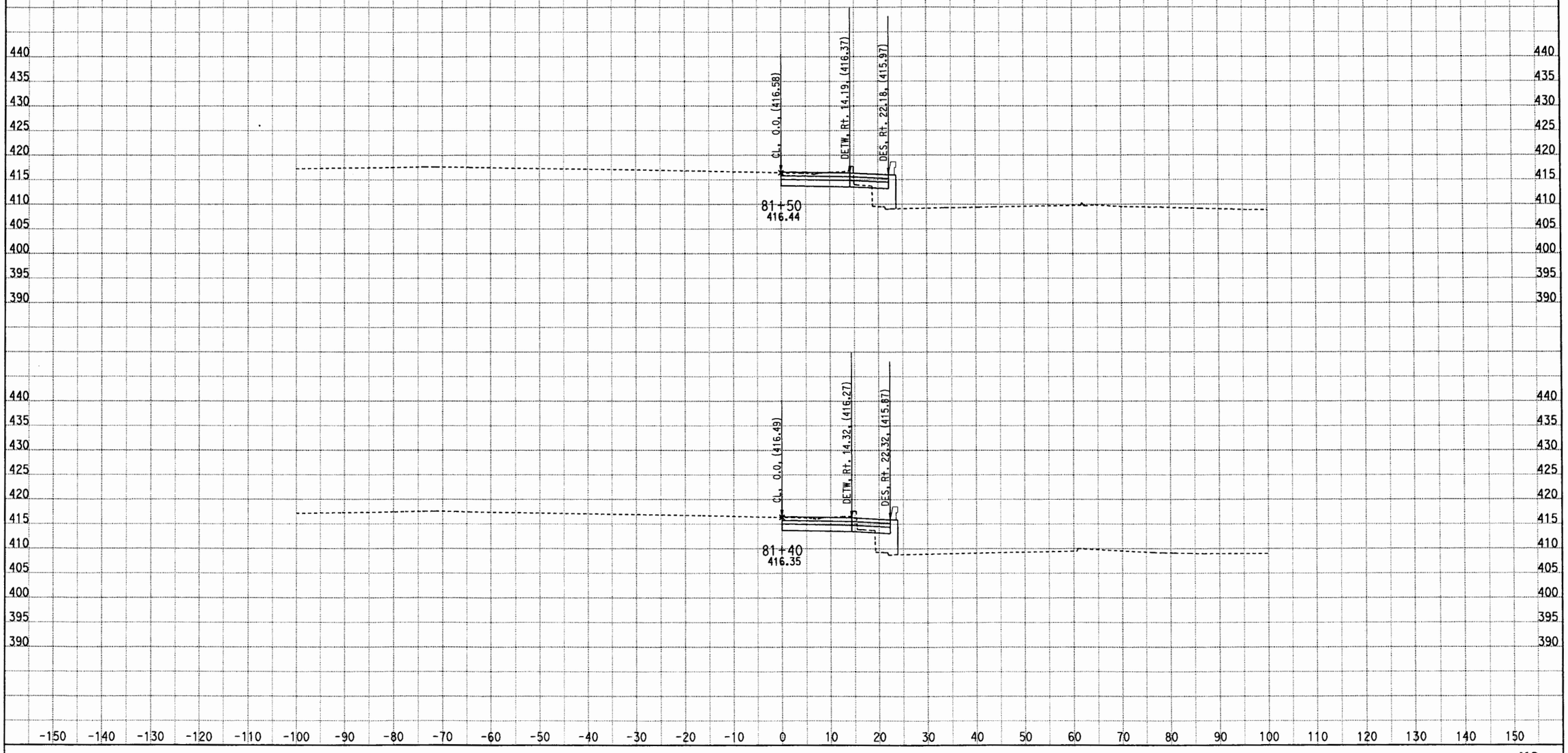

DATE: 5/11/2012

KC Project: 0817C File: D:\CAiCE\0817C\V2\051012 V2 Final\v2x051012.ear

CONTRACT: 1170U1

DIST/CO/RTE/PM: LA/10/HOV

SCALE: 1" = 10' Horiz.
1" = 10' Vert.

All Dimensions are US Survey Feet

V2

CROSS SECTIONS

SHEET 82 OF XXX

DESIGN STUDY ONLY

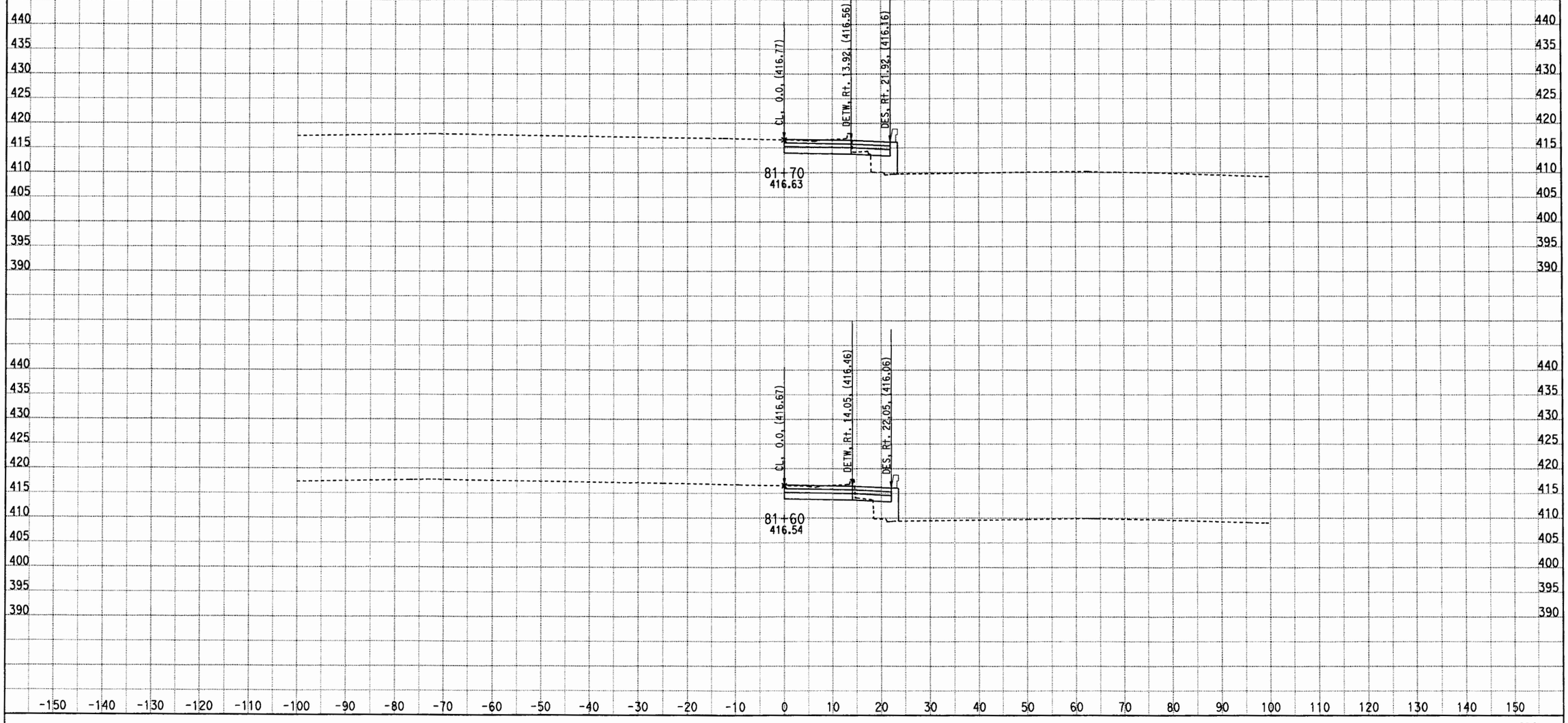

DATE: 5/11/2012

KC Project: 0817C File: D:\CAiCE\0817C\V2\051012 V2 Final\v2x051012.ear

CONTRACT: 1170U1

DIST/CO/RTE/PM: LA/10/HOV

SCALE: 1" = 10' Horiz.
1" = 10' Vert.

All Dimensions are US Survey Feet

V2

CROSS SECTIONS

SHEET 83 OF XXX

DESIGN STUDY ONLY

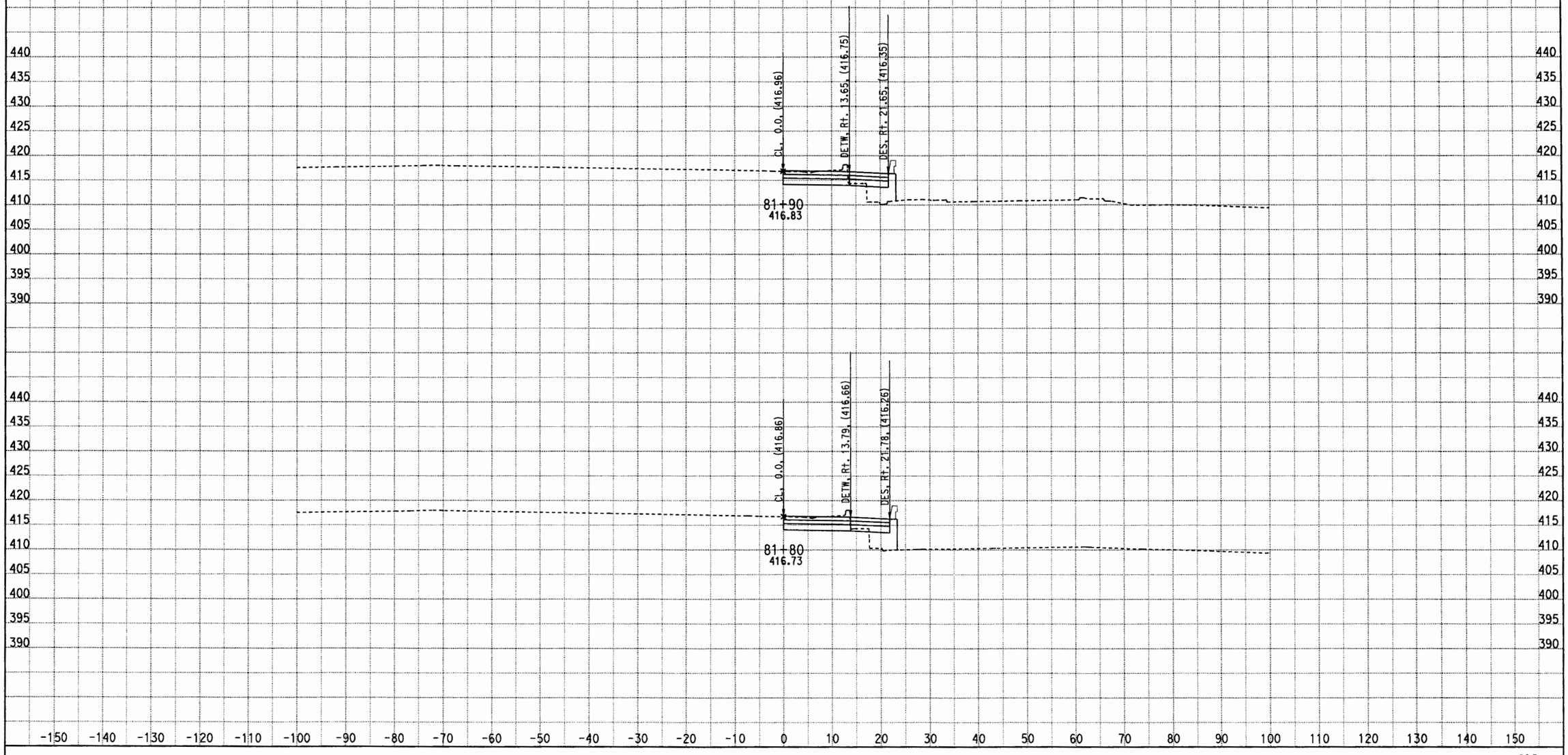

DATE: 5/11/2012
KC Project: 0817C File: D:\CAiCE\0817C\V2\051012 V2 Final\v2x051012.ear

CONTRACT: 1170U1
DIST/CO/RTE/PM: LA/10/HOV

SCALE: 1" = 10' Horiz.
1" = 10' Vert.

All Dimensions are US Survey Feet

V2
CROSS SECTIONS
SHEET 84 OF XXX

DESIGN STUDY ONLY

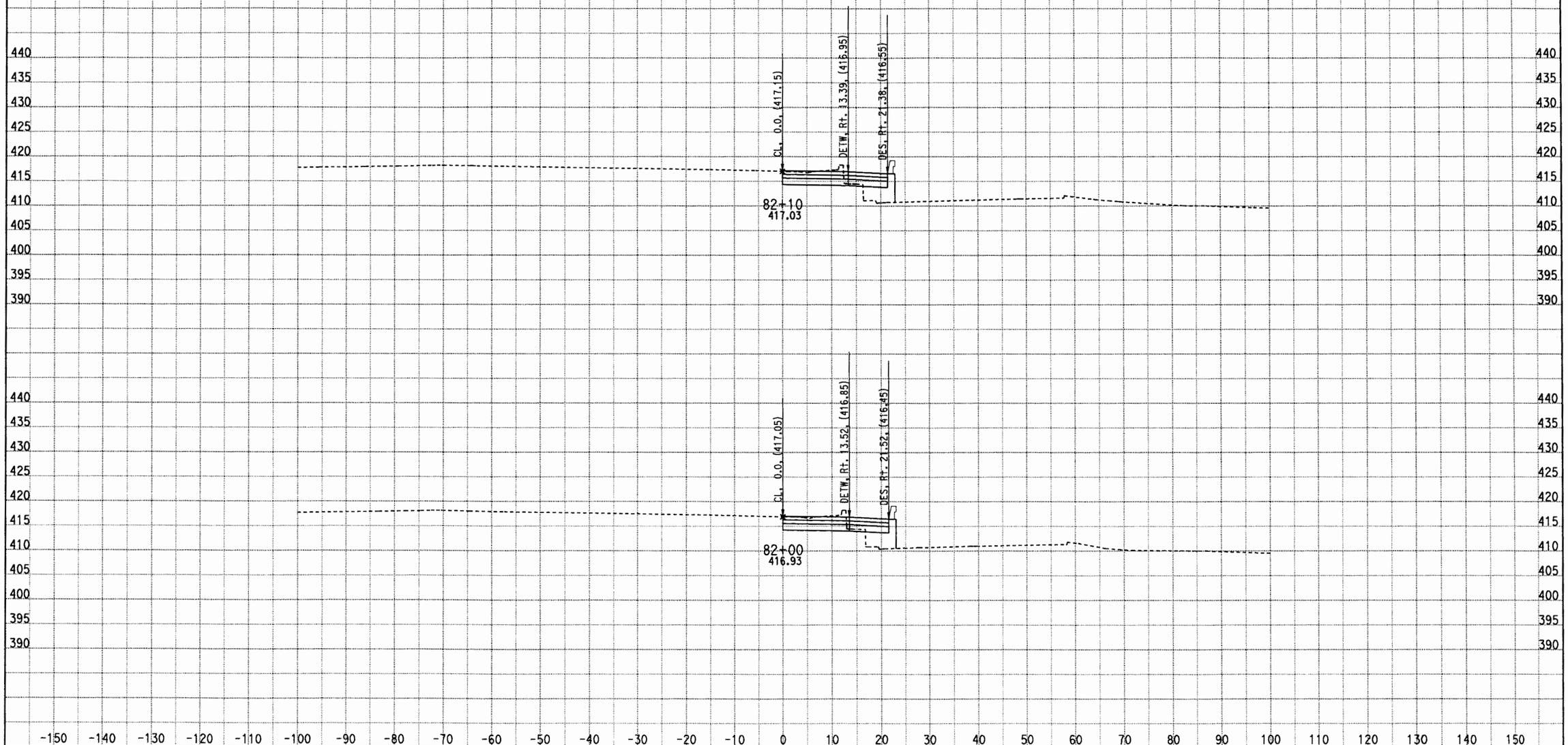

DATE: 5/11/2012

KC Project: 0817C File: D:\CAiCE\0817C\V2\051012 V2 Final\v2x051012.ear

CONTRACT: 1170U1

DIST/CO/RTE/PM: LA/10/HOV

SCALE: 1" = 10' Horiz.
1" = 10' Vert.

All Dimensions are US Survey Feet

V2

CROSS SECTIONS

SHEET 85 OF XXX

DESIGN STUDY ONLY

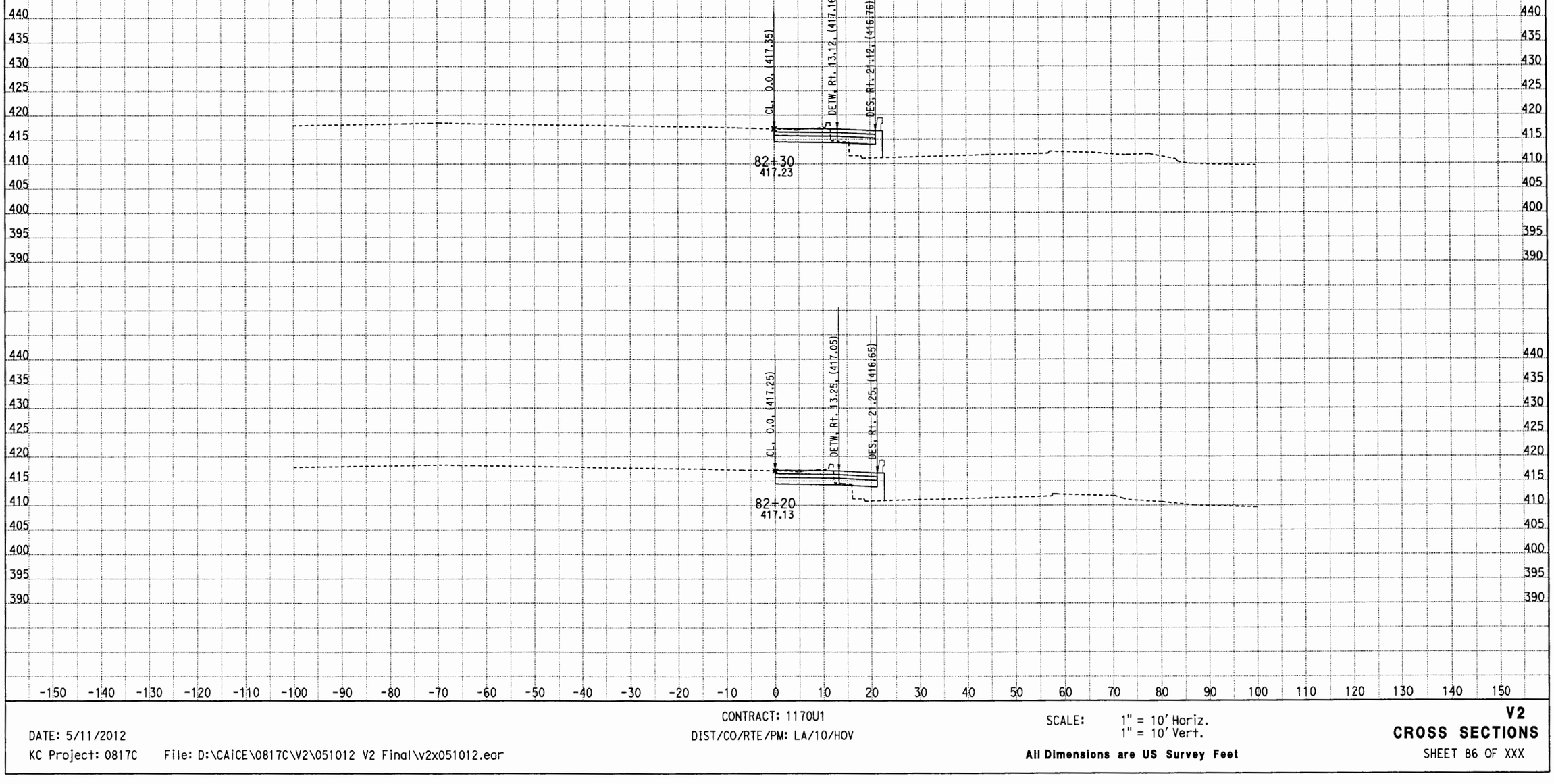

DATE: 5/11/2012
KC Project: 0817C File: D:\CAiCE\0817C\V2\051012 V2 Final\v2x051012.ear

CONTRACT: 1170U1
DIST/CO/RTE/PM: LA/10/HOV

SCALE: 1" = 10' Horiz.
1" = 10' Vert.

All Dimensions are US Survey Feet

V2
CROSS SECTIONS
SHEET 86 OF XXX

DESIGN STUDY ONLY

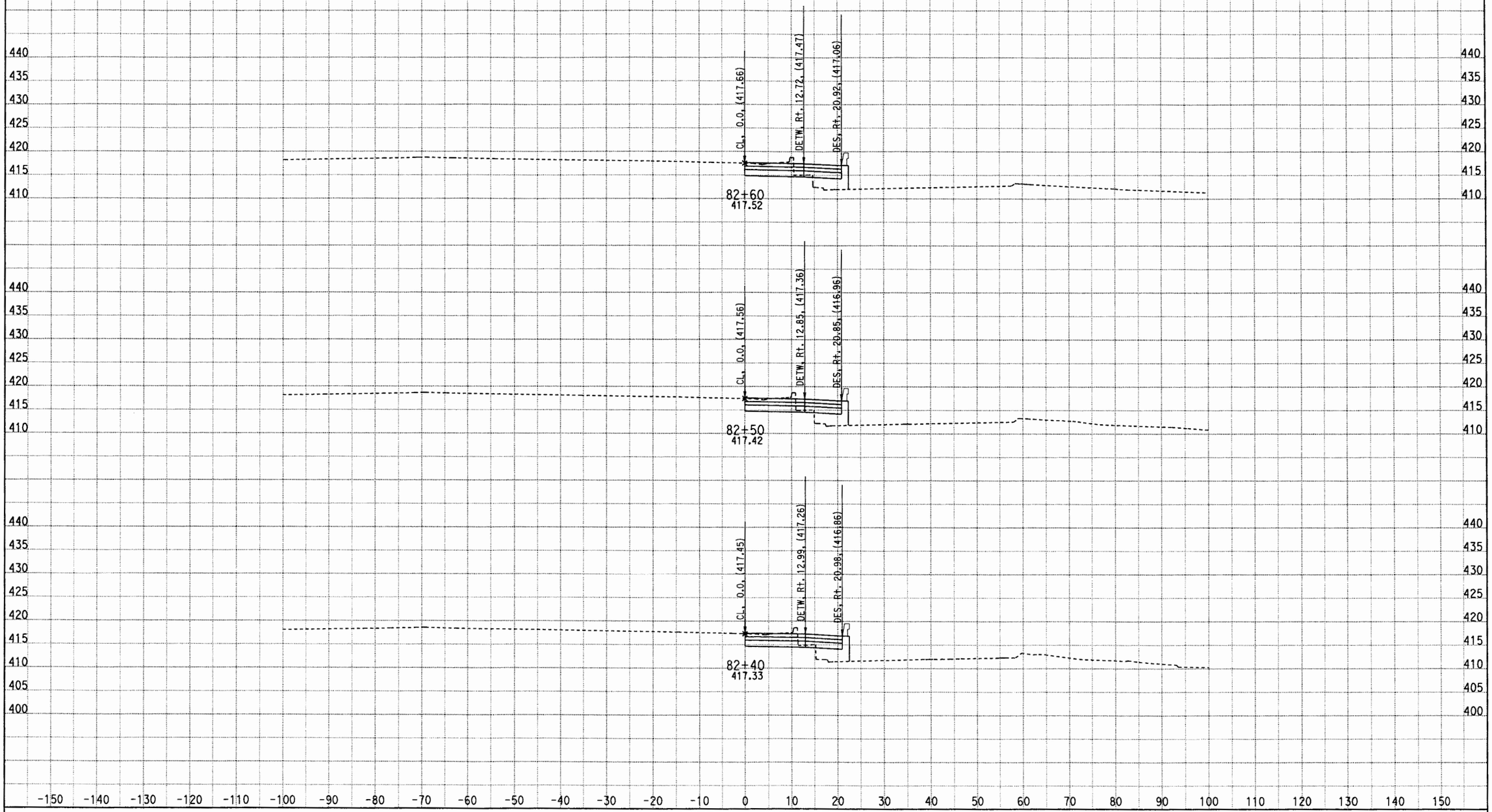

DATE: 5/11/2012
KC Project: 0817C File: D:\CAiCE\0817C\V2\051012 V2 Final\v2x051012.ear

CONTRACT: 1170U1
DIST/CO/RTE/PM: LA/10/HOV

SCALE: 1" = 10' Horiz.
1" = 10' Vert.

All Dimensions are US Survey Feet

V2
CROSS SECTIONS
SHEET 87 OF XXX

DESIGN STUDY ONLY

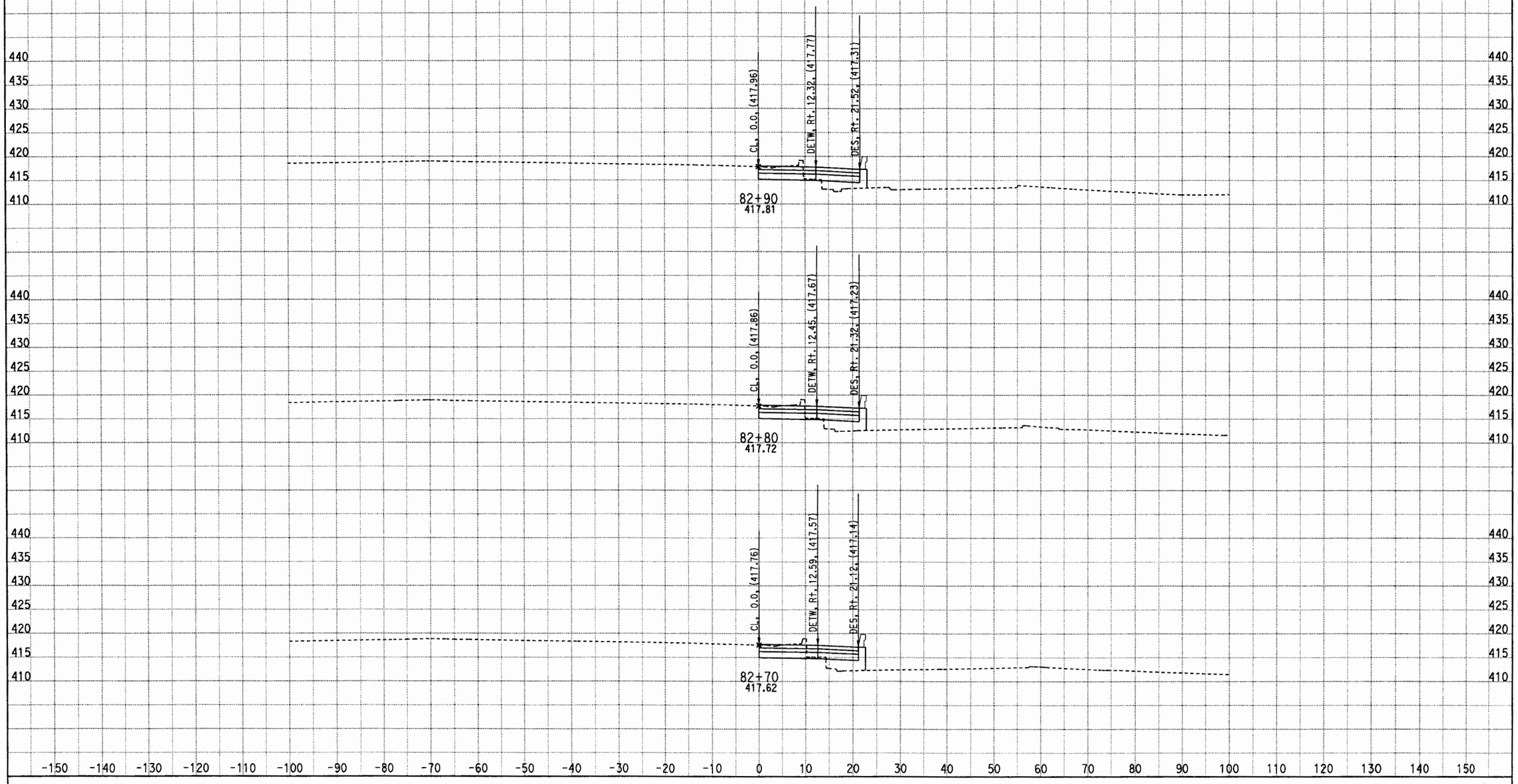

DATE: 5/11/2012
KC Project: 0817C File: D:\CAiCE\0817C\V2\051012 V2 Final\v2x051012.ear

CONTRACT: 1170U1
DIST/CO/RTE/PM: LA/10/HOV

SCALE: 1" = 10' Horiz.
1" = 10' Vert.

All Dimensions are US Survey Feet

V2
CROSS SECTIONS
SHEET 88 OF XXX

DESIGN STUDY ONLY

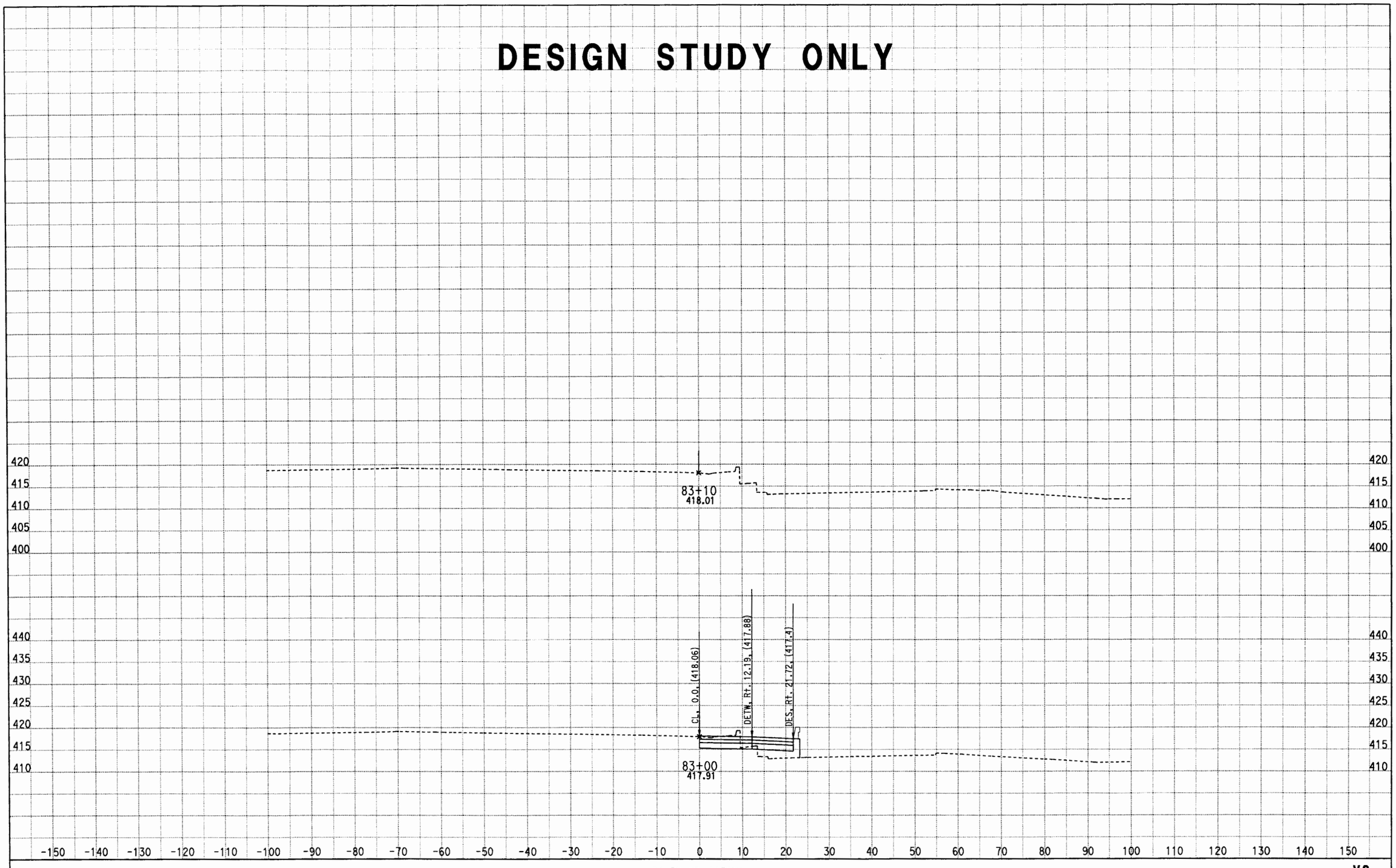

DATE: 5/11/2012
KC Project: 0817C File: D:\CAiCE\0817C\V2\051012 V2 Final\v2x051012.ear

CONTRACT: 1170U1
DIST/CO/RTE/PM: LA/10/HOV

SCALE: 1" = 10' Horiz.
1" = 10' Vert.

All Dimensions are US Survey Feet

V2
CROSS SECTIONS
SHEET 89 OF XXX