DESIGN STUDY ONLY

All Dimensions are U.S. Survey Feet

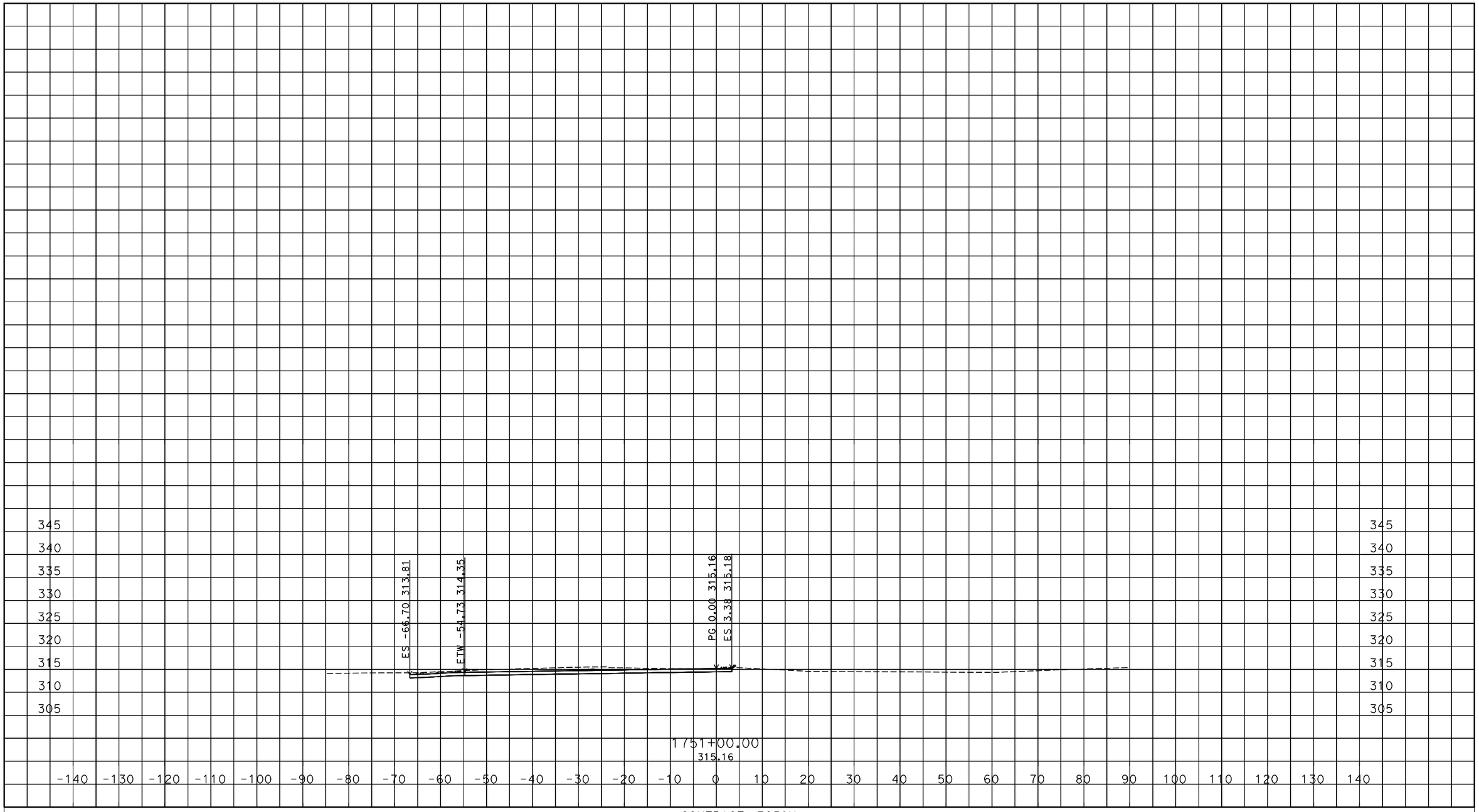

Q:\DESIGN\C3D\Corridors\Shah_Corr
GW1_CORR_TEMP_X_C3D_DWG.dwg - 7-Mar-16 2:38 PM

PLOTTED DATE: 08-MAR-2016

SCALE: 1"=10' Horiz.
1"=10' Vert.

CREATED BY: s128881

CONTRACT: 3G59U

DIST/CO/RTE/PM: 04/Ala/SJ/580/205/0.0/8.0

PROJECT ID: 0415000066

GW1
CROSS SECTIONS
1 OF 17

DESIGN STUDY ONLY

All Dimensions are U.S. Survey Feet

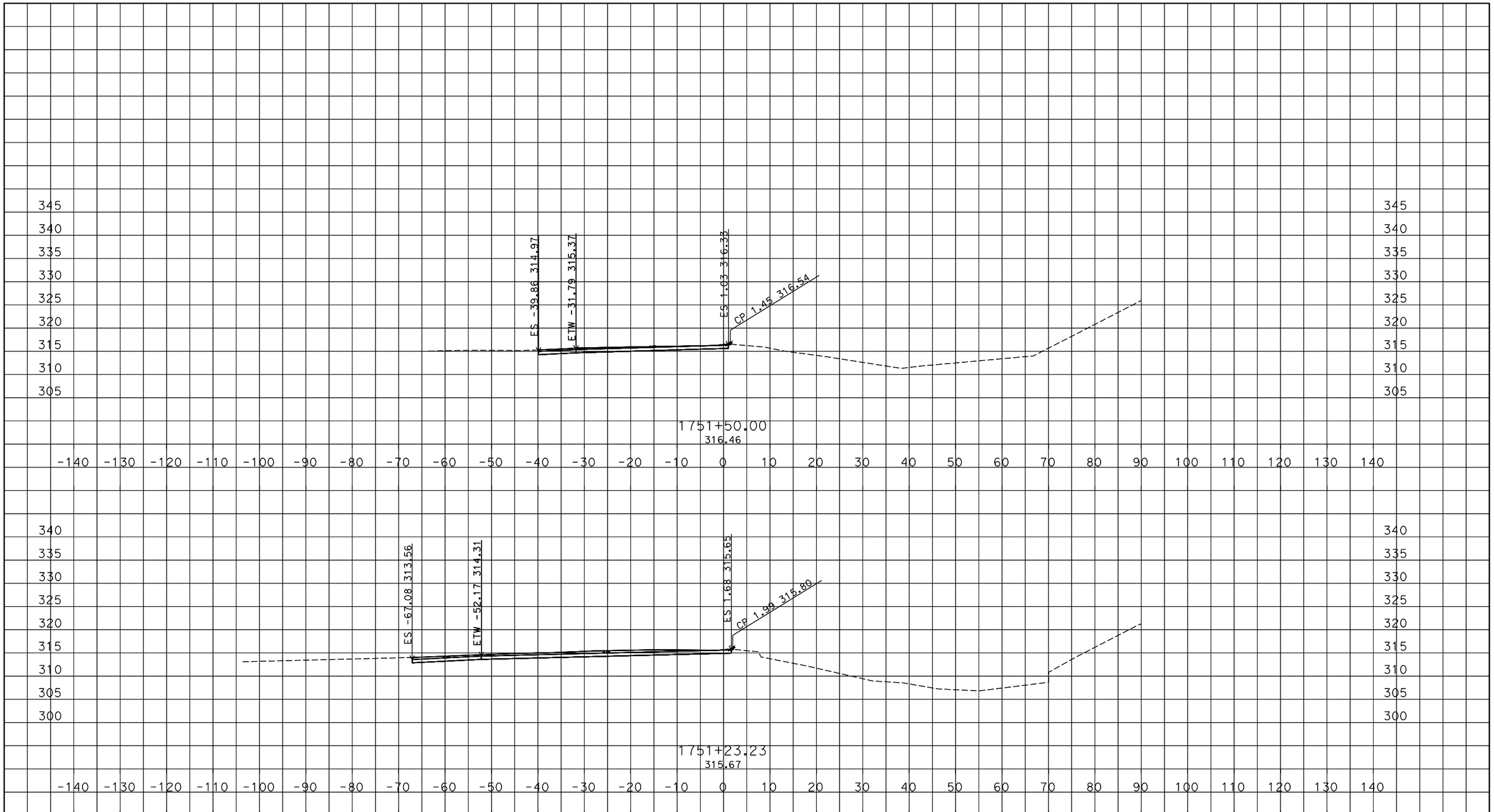

PLOTTED DATE: 08-MAR-2016

SCALE: 1"=10' Horiz.
1"=10' Vert.

CREATED BY: s128881

CONTRACT: 3G59U

DIST/CO/RTE/PM: 04/Ala/SJ/580/205/0.0/8.0

PROJECT ID: 0415000066

GW1
CROSS SECTIONS
2 OF 17

Q:\DESIGN\C3D\Corridors\Shah_Corr
GW1_CORR_TEMP_X_C3D_DWG.dwg - 7-Mar-16 2:38 PM

DESIGN STUDY ONLY

All Dimensions are U.S. Survey Feet

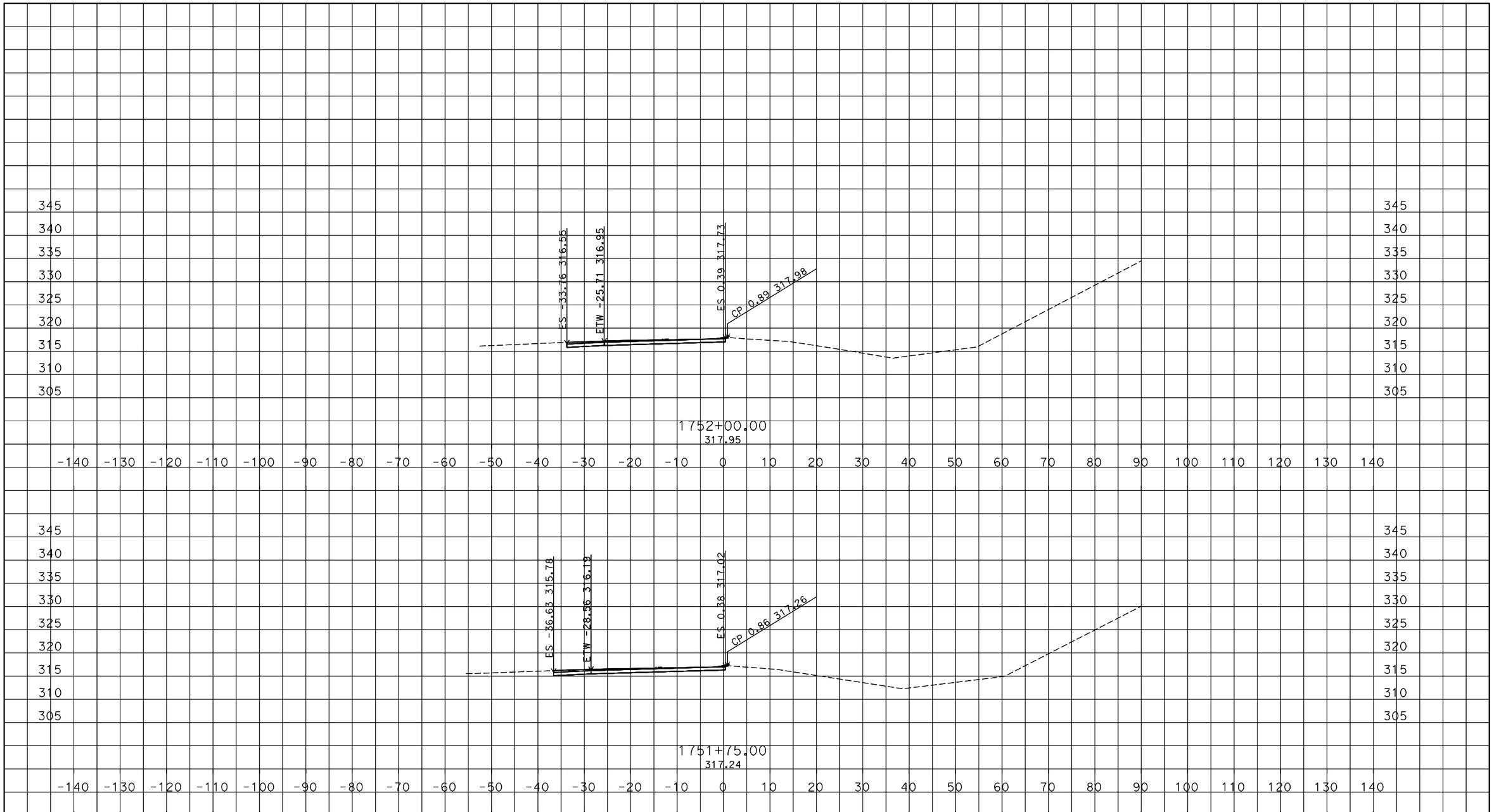

PLOTTED DATE: 08-MAR-2016

SCALE: 1"=10' Horiz.
1"=10' Vert.

CREATED BY: s128881

CONTRACT: 3G59U

DIST/CO/RTE/PM: 04/Ala/SJ/580/205/0.0/8.0

PROJECT ID: 0415000066

GW1
CROSS SECTIONS
3 OF 17

Q:\DESIGN\C3D\Corridors\Shah_Corr
GW1_CORR_TEMP_X_C3D_DWG.dwg - 7-Mar-16 2:38 PM

DESIGN STUDY ONLY

All Dimensions are U.S. Survey Feet

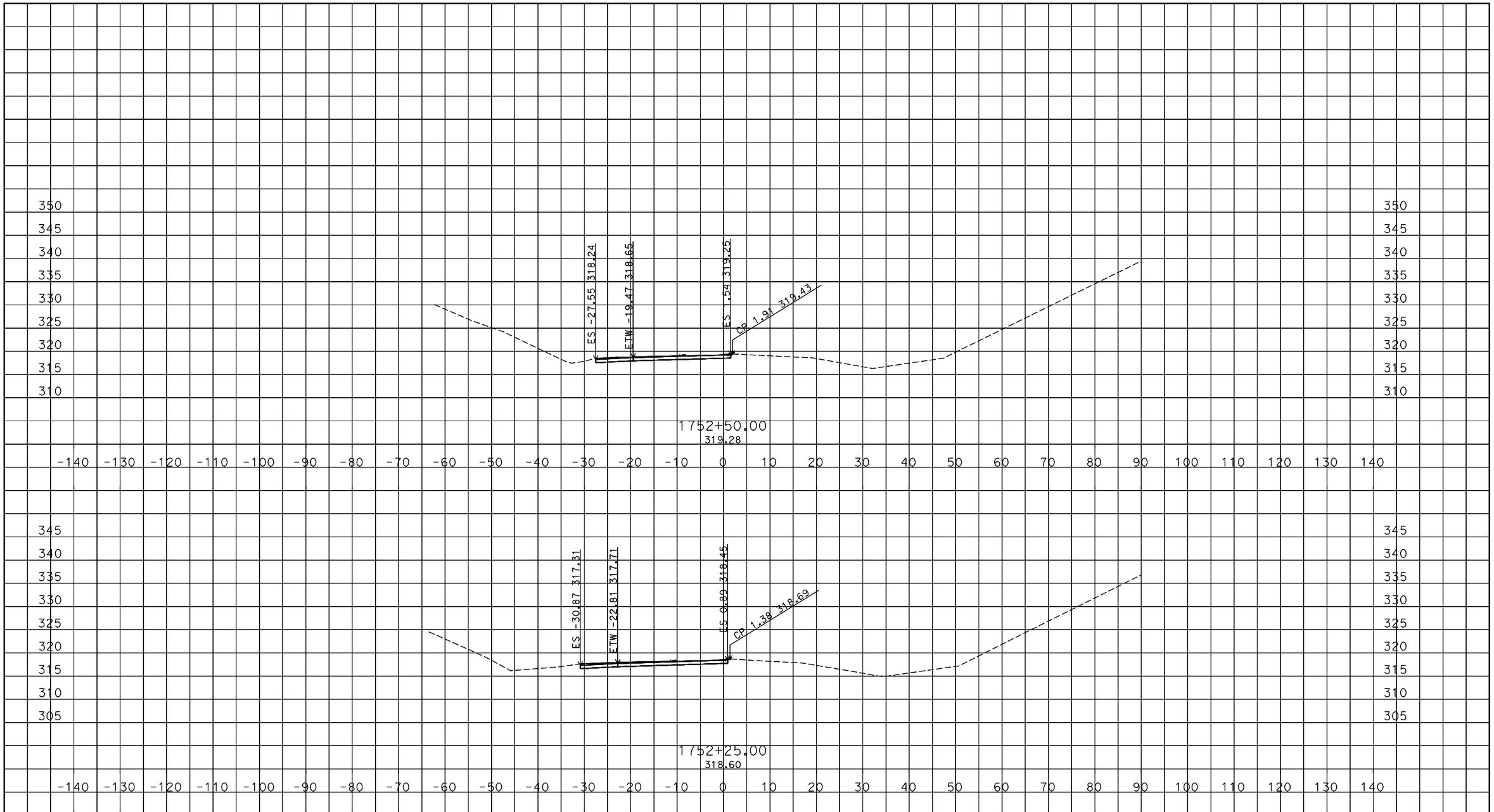

PLOTTED DATE: 08-MAR-2016

SCALE: 1"=10' Horiz.
1"=10' Vert.

CREATED BY: s128881

CONTRACT: 3G59U

DIST/CO/RTE/PM: 04/Ala/SJ/580/205/0.0/8.0

PROJECT ID: 0415000066

GW1
CROSS SECTIONS
4 OF 17

Q:\DESIGN\C3D\Corridors\Shah_Corr
GW1_CORR_TEMP_X_C3D_DWG.dwg - 7-Mar-16 2:38 PM

DESIGN STUDY ONLY

All Dimensions are U.S. Survey Feet

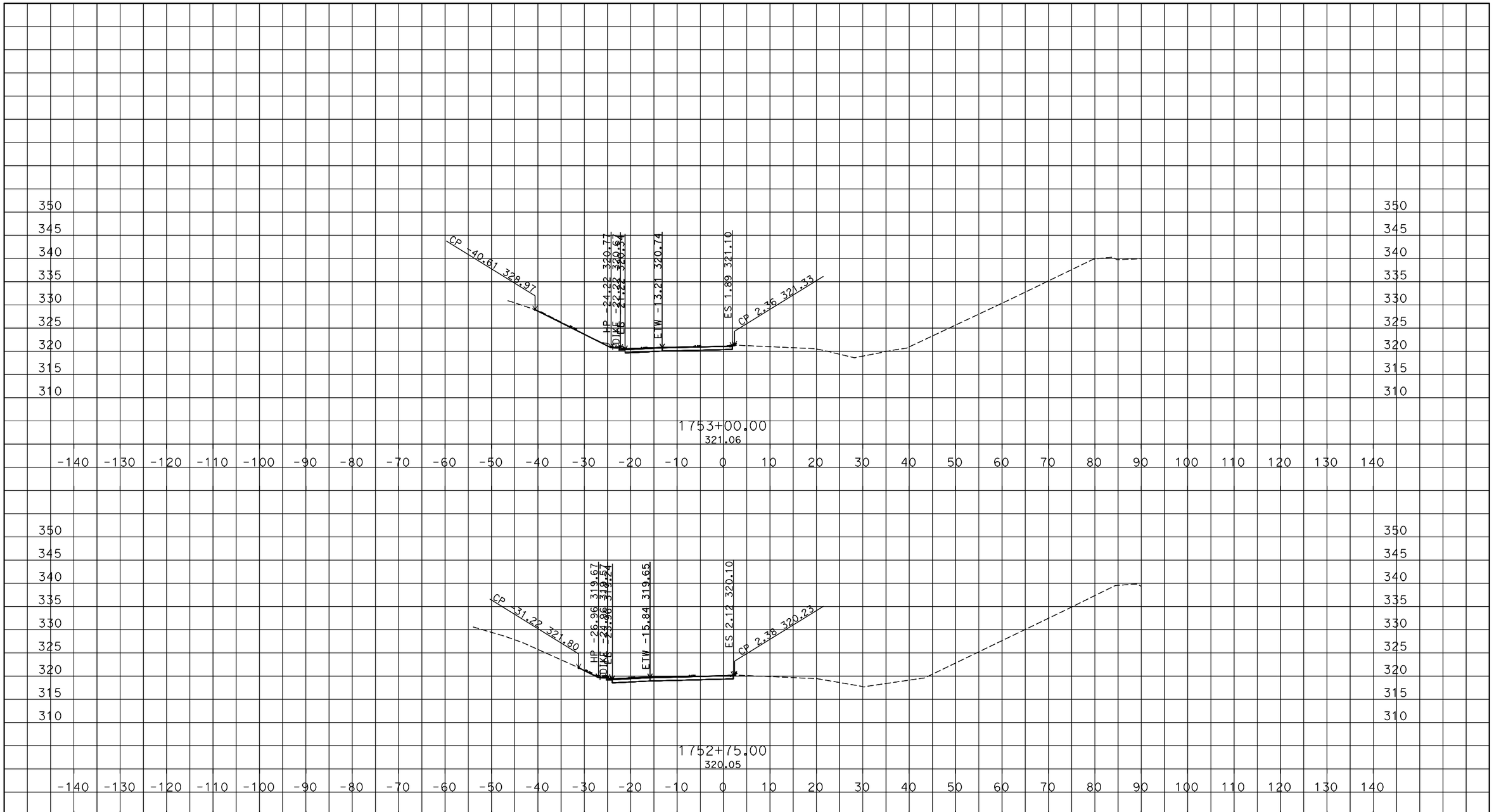

Q:\DESIGN\C3D\Corridors\Shah_Corr
GW1_CORR_TEMP_X_C3D_DWG.dwg - 7-Mar-16 2:38 PM

PLOTTED DATE: 08-MAR-2016

SCALE: 1"=10' Horiz.
1"=10' Vert.

CREATED BY: s128881

CONTRACT: 3G59U

DIST/CO/RTE/PM: 04/Ala/SJ/580/205/0.0/8.0

PROJECT ID: 0415000066

GW1
CROSS SECTIONS
5 OF 17

DESIGN STUDY ONLY

All Dimensions are U.S. Survey Feet

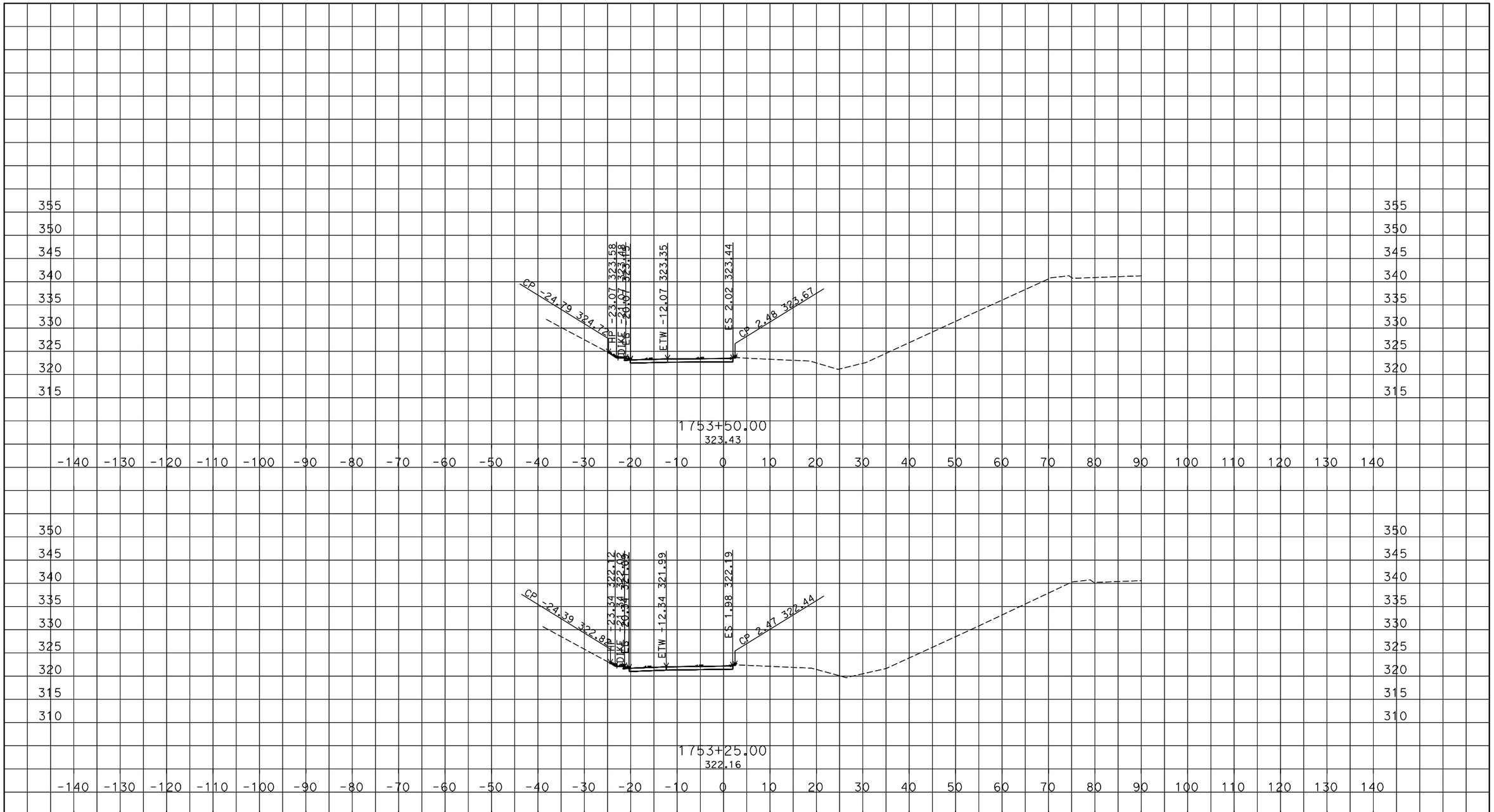

PLOTTED DATE: 08-MAR-2016

SCALE: 1"=10' Horiz.
1"=10' Vert.

CREATED BY: s128881

CONTRACT: 3G59U

DIST/CO/RTE/PM: 04/Ala/SJ/580/205/0.0/8.0

PROJECT ID: 0415000066

GW1

CROSS SECTIONS

Q:\DESIGN\C3D\Corridors\Shah_Corr
GW1_CORR_TEMP_X_C3D_DWG.dwg - 7-Mar-16 2:38 PM

DESIGN STUDY ONLY

All Dimensions are U.S. Survey Feet

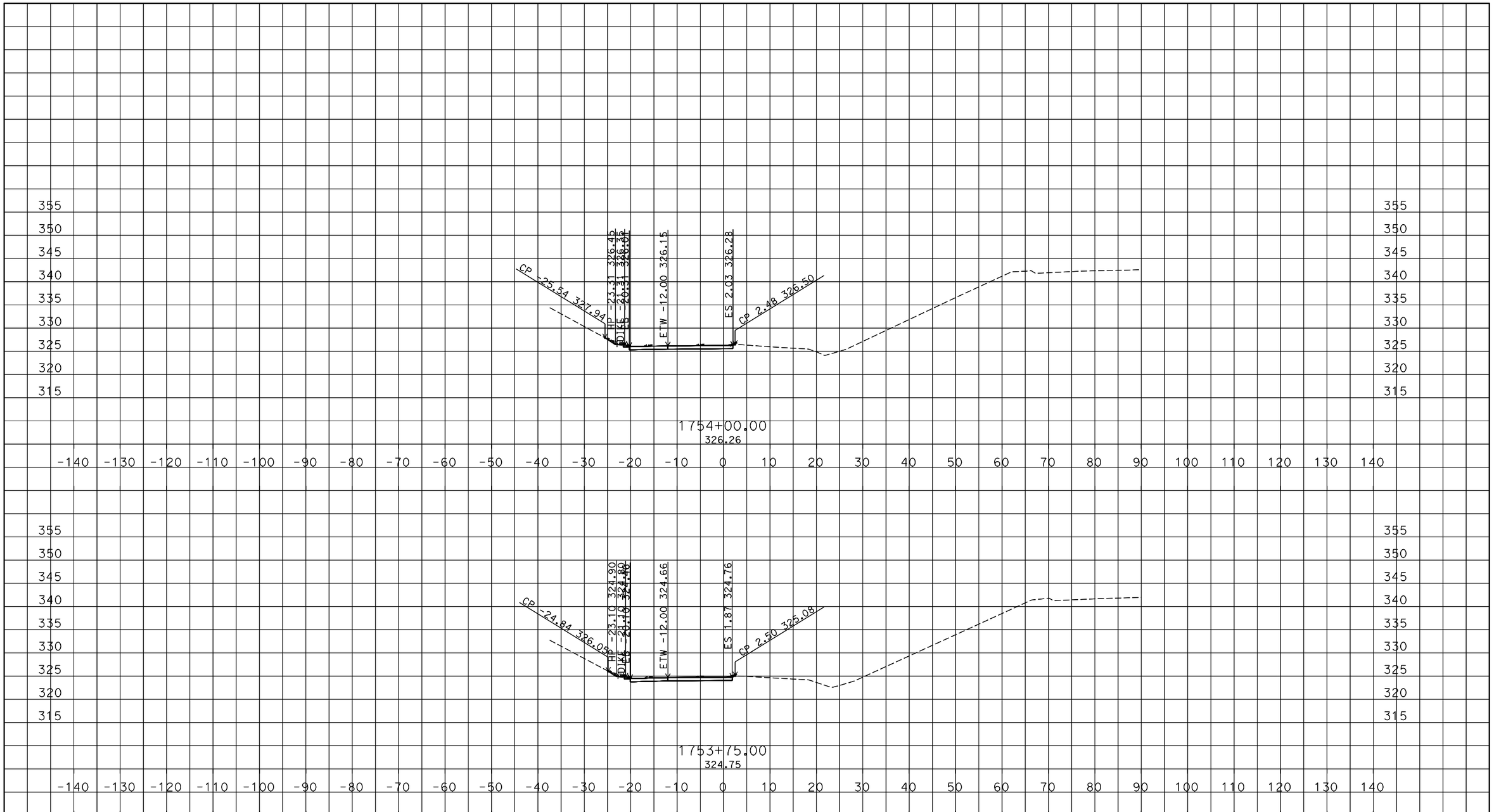

PLOTTED DATE: 08-MAR-2016

SCALE: 1"=10' Horiz.
1"=10' Vert.

CREATED BY: s128881

CONTRACT: 3G59U

DIST/CO/RTE/PM: 04/Ala/SJ/580/205/0.0/8.0

PROJECT ID: 0415000066

GW1
CROSS SECTIONS
7 OF 17

Q:\DESIGN\C3D\Corridors\Shah_Corr
GW1_CORR_TEMP_X_C3D_DWG.dwg - 7-Mar-16 2:38 PM

DESIGN STUDY ONLY

All Dimensions are U.S. Survey Feet

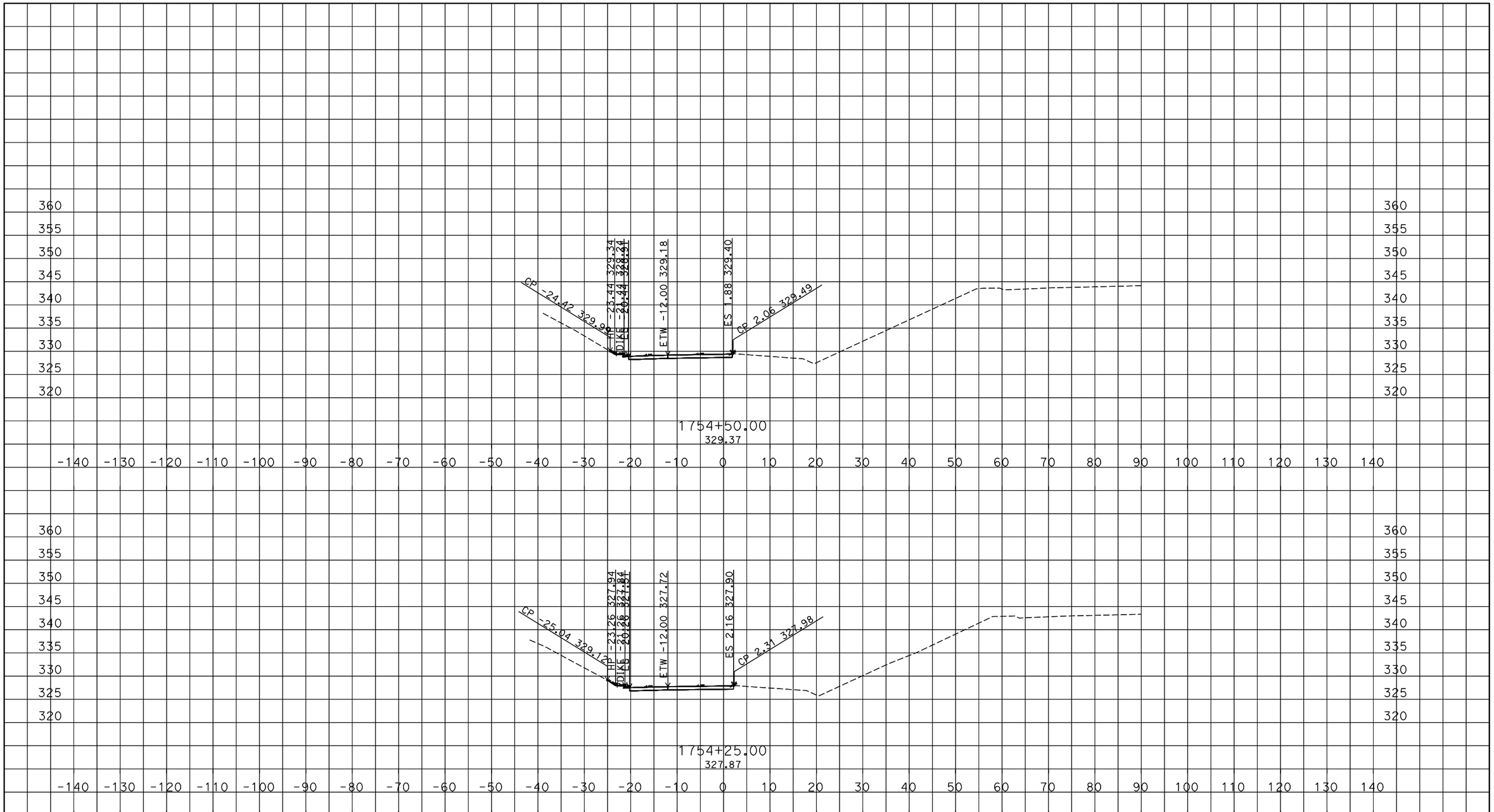

PLOTTED DATE: 08-MAR-2016

SCALE: 1"=10' Horiz.
1"=10' Vert.

CREATED BY: s128881

CONTRACT: 3G59U

DIST/CO/RTE/PM: 04/Ala/SJ/580/205/0.0/8.0

PROJECT ID: 0415000066

GW1
CROSS SECTIONS
8 OF 17

Q:\DESIGN\C3D\Corridors\Shah_Corr
GW1_CORR_TEMP_X_C3D_DWG.dwg - 7-Mar-16 2:38 PM

DESIGN STUDY ONLY

All Dimensions are U.S. Survey Feet

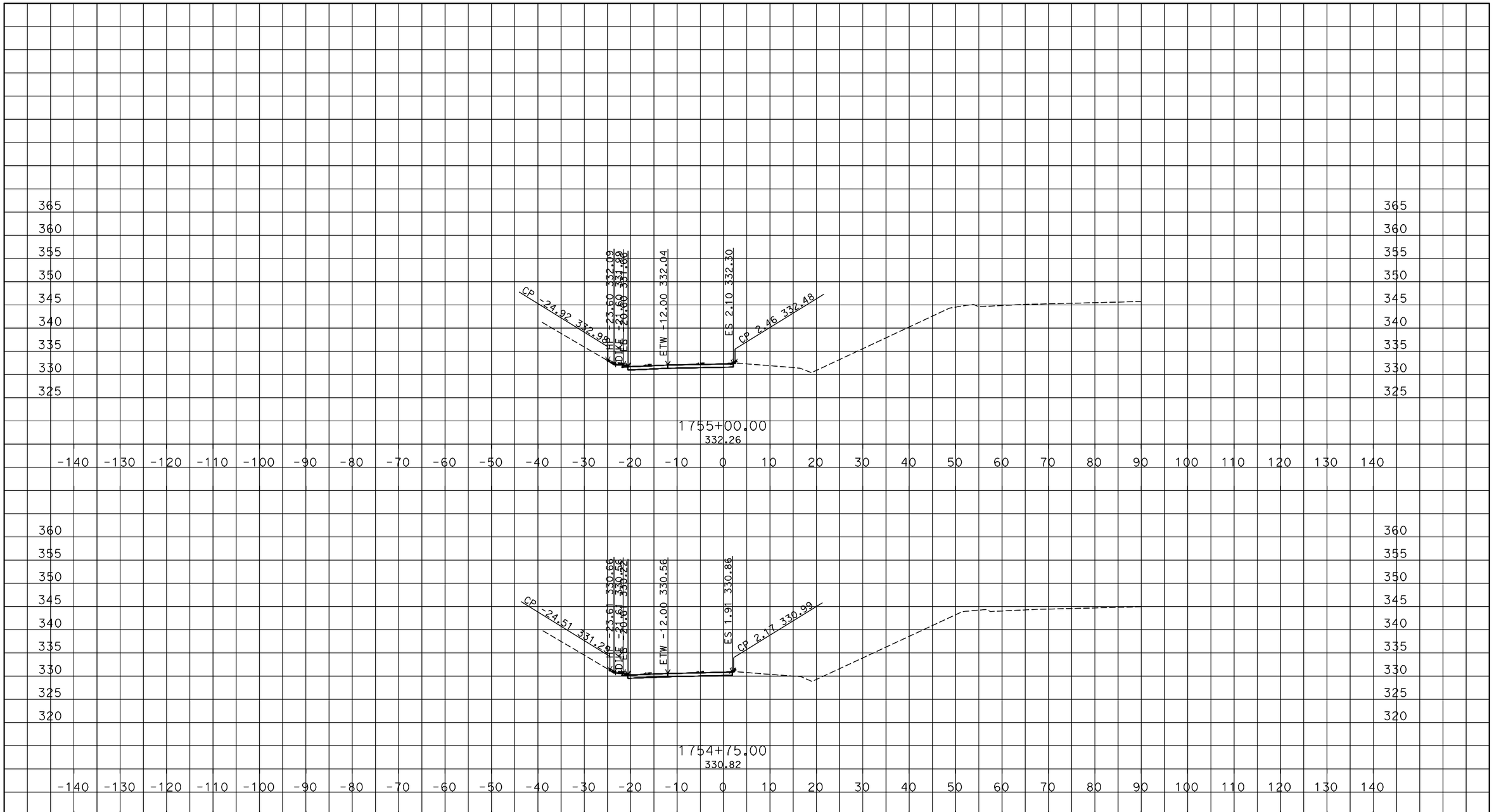

PLOTTED DATE: 08-MAR-2016

SCALE: 1"=10' Horiz.
1"=10' Vert.

CREATED BY: s128881

CONTRACT: 3G59U

DIST/CO/RTE/PM: 04/Ala/SJ/580/205/0.0/8.0

PROJECT ID: 0415000066

GW1
CROSS SECTIONS
9 OF 17

Q:\DESIGN\C3D\Corridors\Shah_Corr
GW1_CORR_TEMP_X_C3D_DWG.dwg - 7-Mar-16 2:38 PM

DESIGN STUDY ONLY

All Dimensions are U.S. Survey Feet

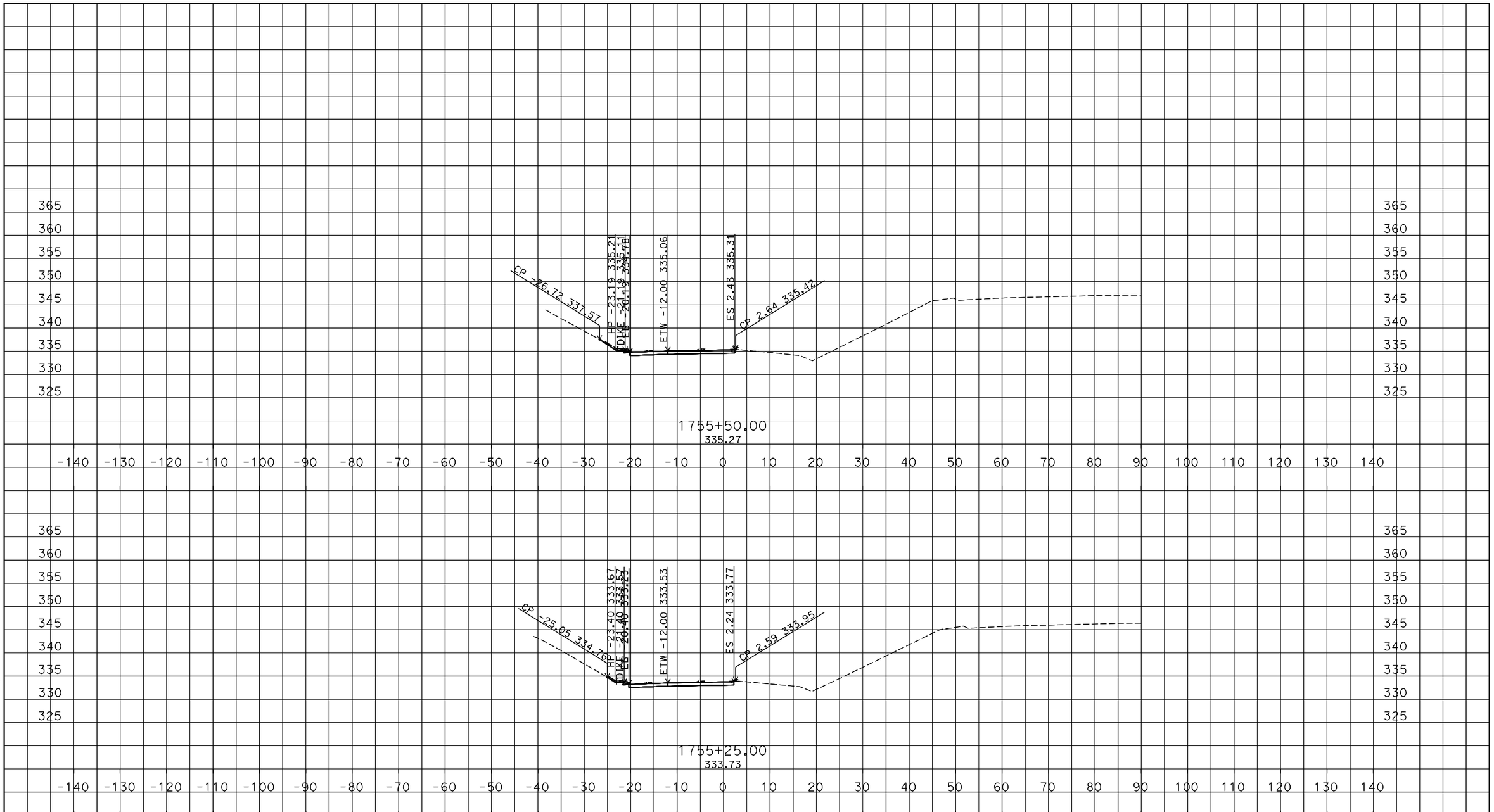

PLOTTED DATE: 08-MAR-2016

SCALE: 1"=10' Horiz.
1"=10' Vert.

CREATED BY: s128881

CONTRACT: 3G59U

DIST/CO/RTE/PM: 04/Ala/SJ/580/205/0.0/8.0

PROJECT ID: 0415000066

GW1

CROSS SECTIONS

Q:\DESIGN\C3D\Corridors\Shah_Corr
GW1_CORR_TEMP_X_C3D_DWG.dwg - 7-Mar-16 2:38 PM

DESIGN STUDY ONLY

All Dimensions are U.S. Survey Feet

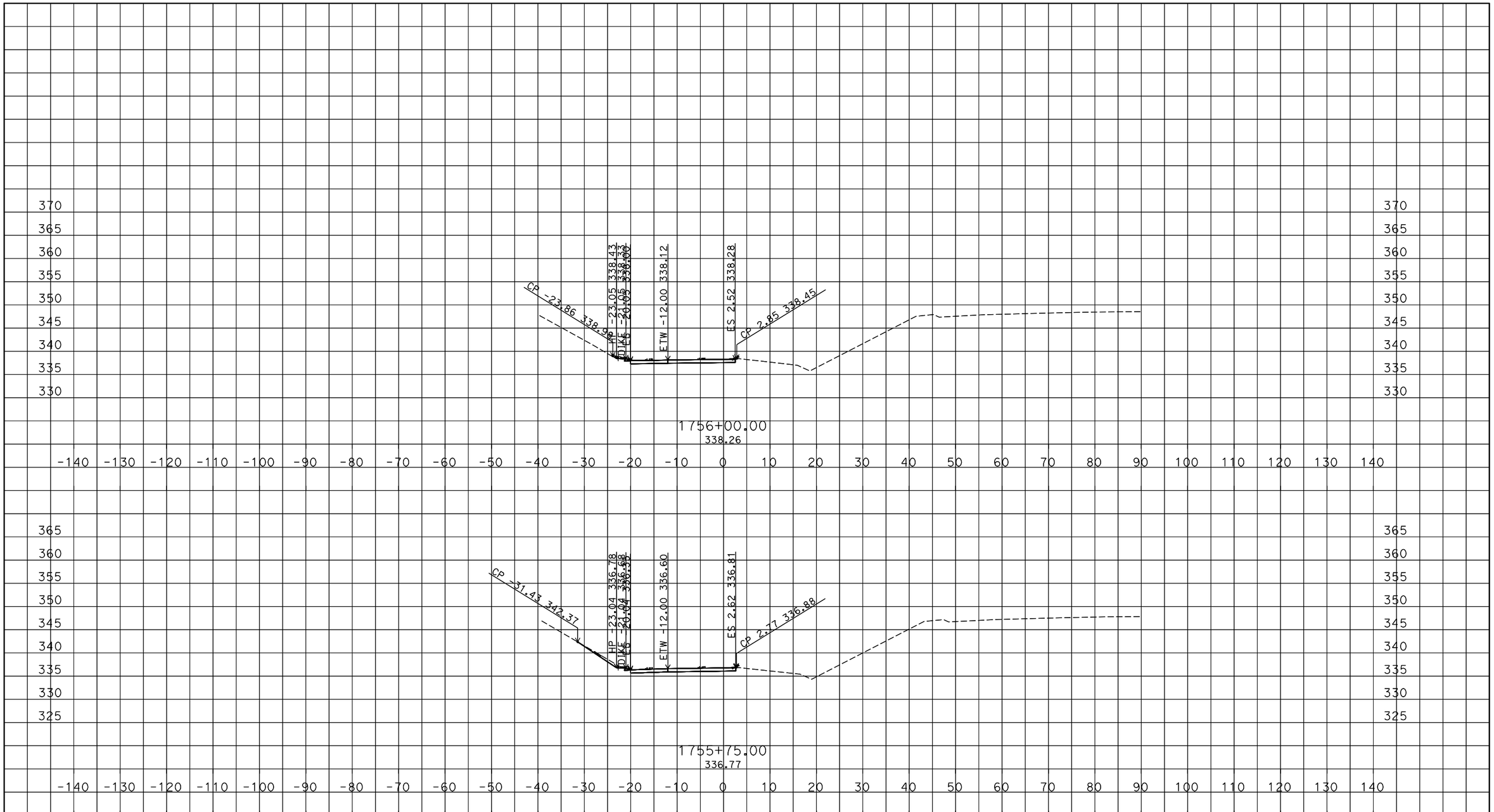

PLOTTED DATE: 08-MAR-2016

SCALE: 1"=10' Horiz.
1"=10' Vert.

CREATED BY: s128881

CONTRACT: 3G59U

DIST/CO/RTE/PM: 04/Ala/SJ/580/205/0.0/8.0

PROJECT ID: 0415000066

GW1

CROSS SECTIONS

Q:\DESIGN\C3D\Corridors\Shah_Corr
GW1_CORR_TEMP_X_C3D_DWG.dwg - 7-Mar-16 2:38 PM

DESIGN STUDY ONLY

All Dimensions are U.S. Survey Feet

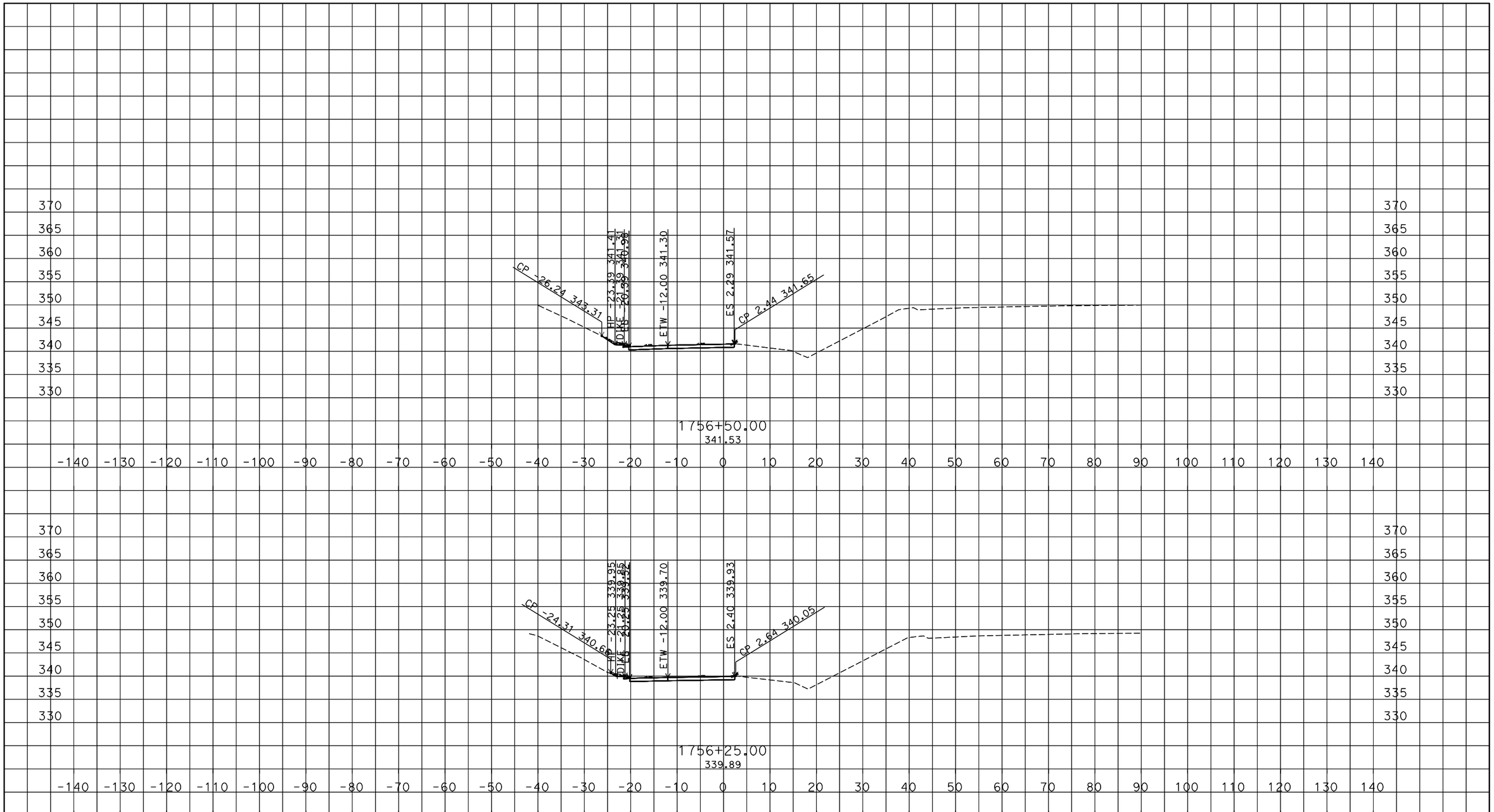

PLOTTED DATE: 08-MAR-2016

SCALE: 1"=10' Horiz.
1"=10' Vert.

CREATED BY: s128881

CONTRACT: 3G59U

DIST/CO/RTE/PM: 04/Ala/SJ/580/205/0.0/8.0

PROJECT ID: 0415000066

GW1
CROSS SECTIONS
12 OF 17

Q:\DESIGN\C3D\Corridors\Shah_Corr
GW1_CORR_TEMP_X_C3D_DWG.dwg - 7-Mar-16 2:38 PM

DESIGN STUDY ONLY

All Dimensions are U.S. Survey Feet

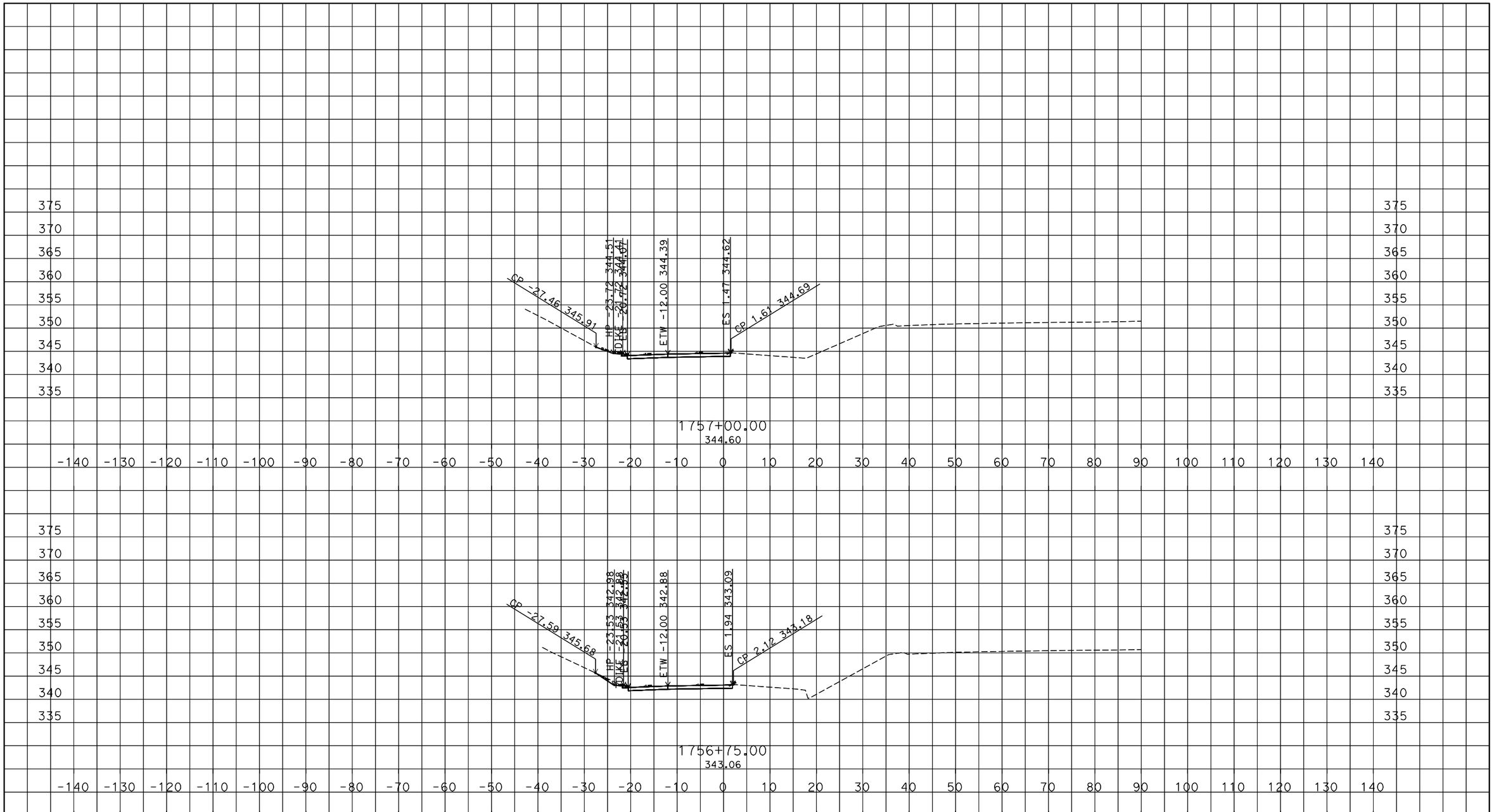

PLOTTED DATE: 08-MAR-2016

SCALE: 1"=10' Horiz.
1"=10' Vert.

CREATED BY: s128881

CONTRACT: 3G59U

DIST/CO/RTE/PM: 04/Ala/SJ/580/205/0.0/8.0

PROJECT ID: 0415000066

GW1
CROSS SECTIONS
13 OF 17

Q:\DESIGN\C3D\Corridors\Shah_Corr
GW1_CORR_TEMP_X_C3D_DWG.dwg - 7-Mar-16 2:38 PM

DESIGN STUDY ONLY

All Dimensions are U.S. Survey Feet

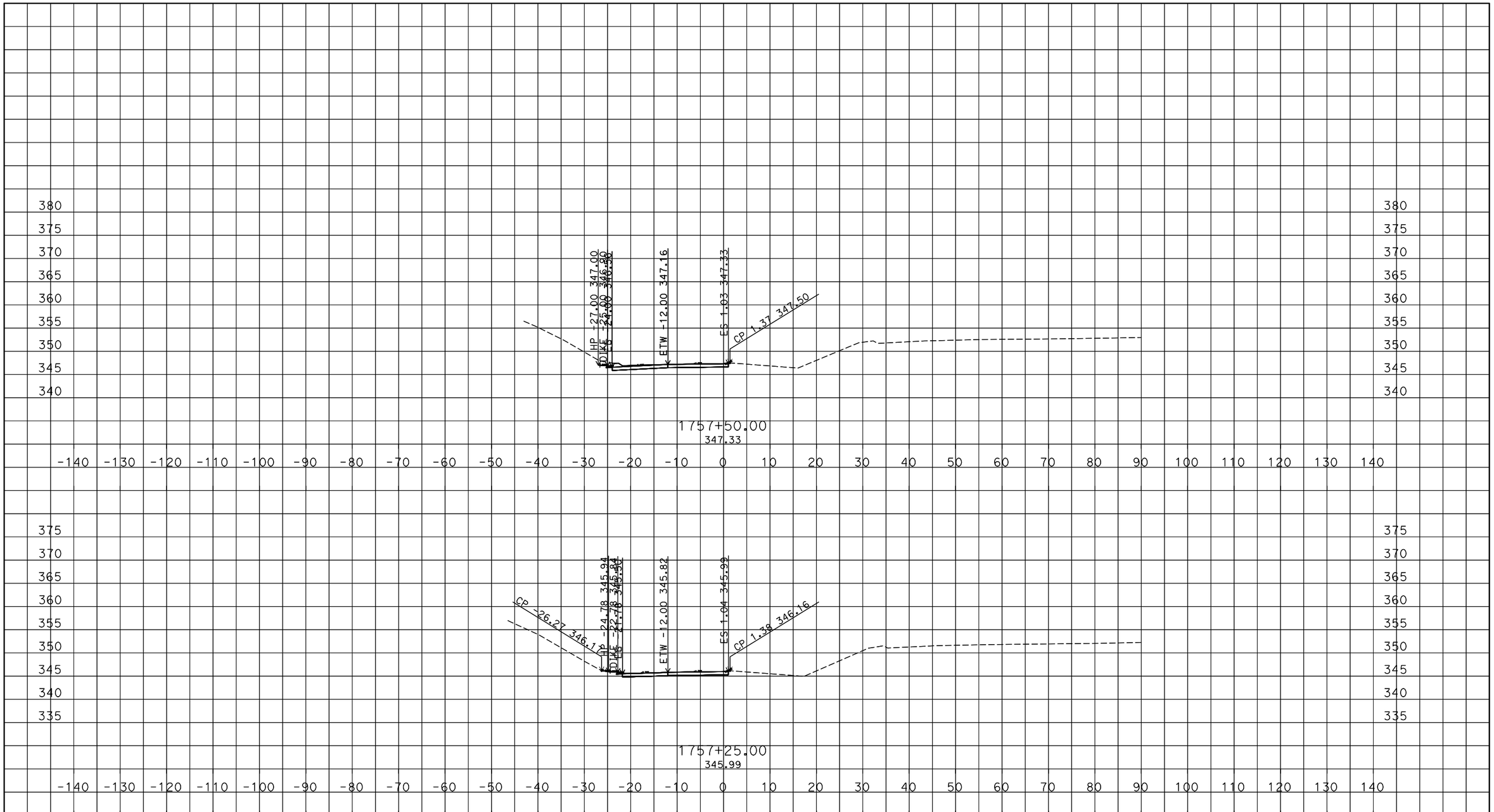

Q:\DESIGN\C3D\Corridors\Shah_Corr
GW1_CORR_TEMP_X_C3D_DWG.dwg - 7-Mar-16 2:38 PM

PLOTTED DATE: 08-MAR-2016

SCALE: 1"=10' Horiz.
1"=10' Vert.

CREATED BY: s128881

CONTRACT: 3G59U

DIST/CO/RTE/PM: 04/Ala/SJ/580/205/0.0/8.0

PROJECT ID: 0415000066

GW1
CROSS SECTIONS
14 OF 17

DESIGN STUDY ONLY

All Dimensions are U.S. Survey Feet

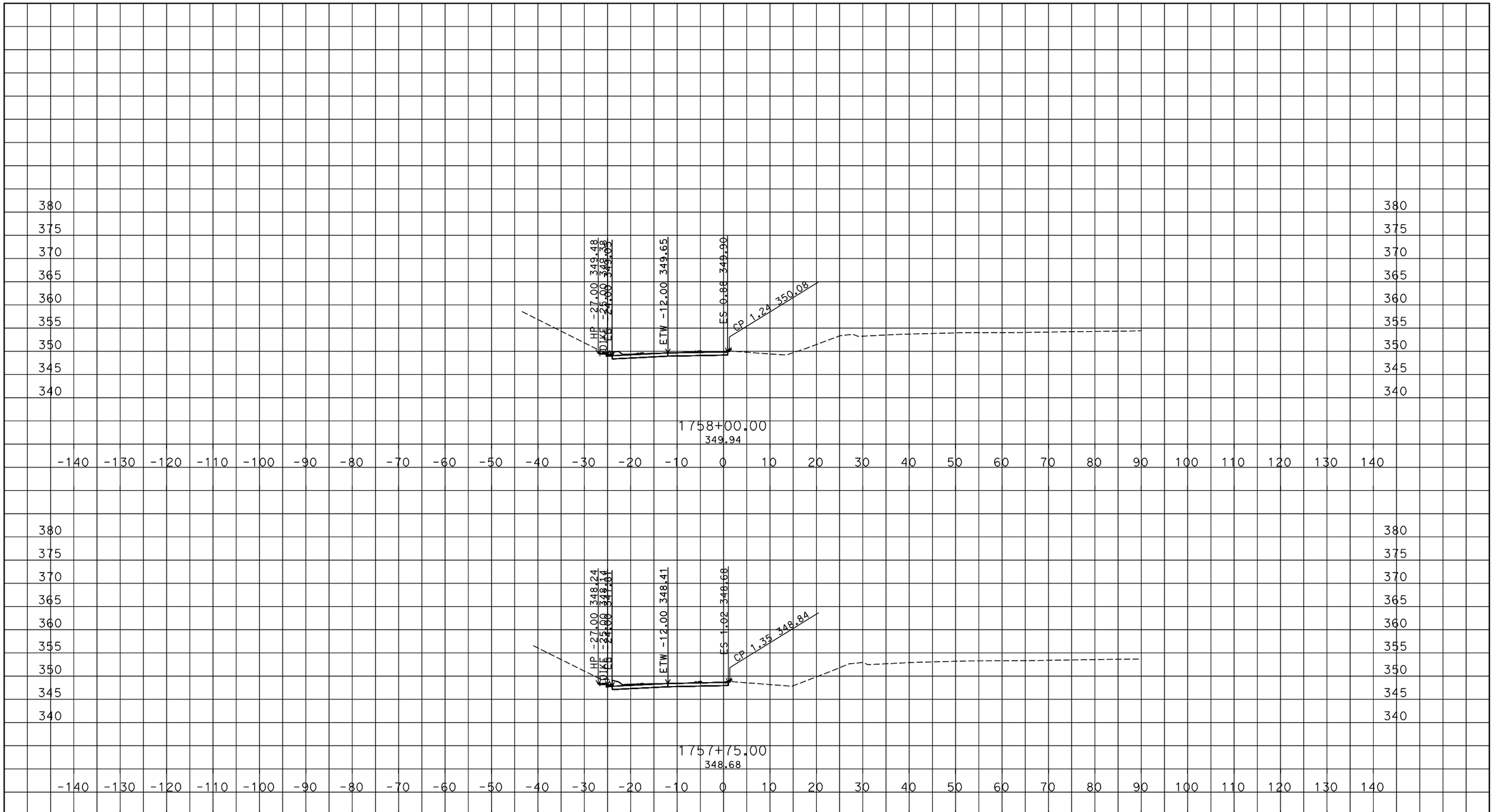

Q:\DESIGN\C3D\Corridors\Shah_Corr
GW1_CORR_TEMP_X_C3D_DWG.dwg - 7-Mar-16 2:38 PM

PLOTTED DATE: 08-MAR-2016

SCALE: 1"=10' Horiz.
1"=10' Vert.

CREATED BY: s128881

CONTRACT: 3G59U

DIST/CO/RTE/PM: 04/Ala/SJ/580/205/0.0/8.0

PROJECT ID: 0415000066

GW1
CROSS SECTIONS
15 OF 17

DESIGN STUDY ONLY

All Dimensions are U.S. Survey Feet

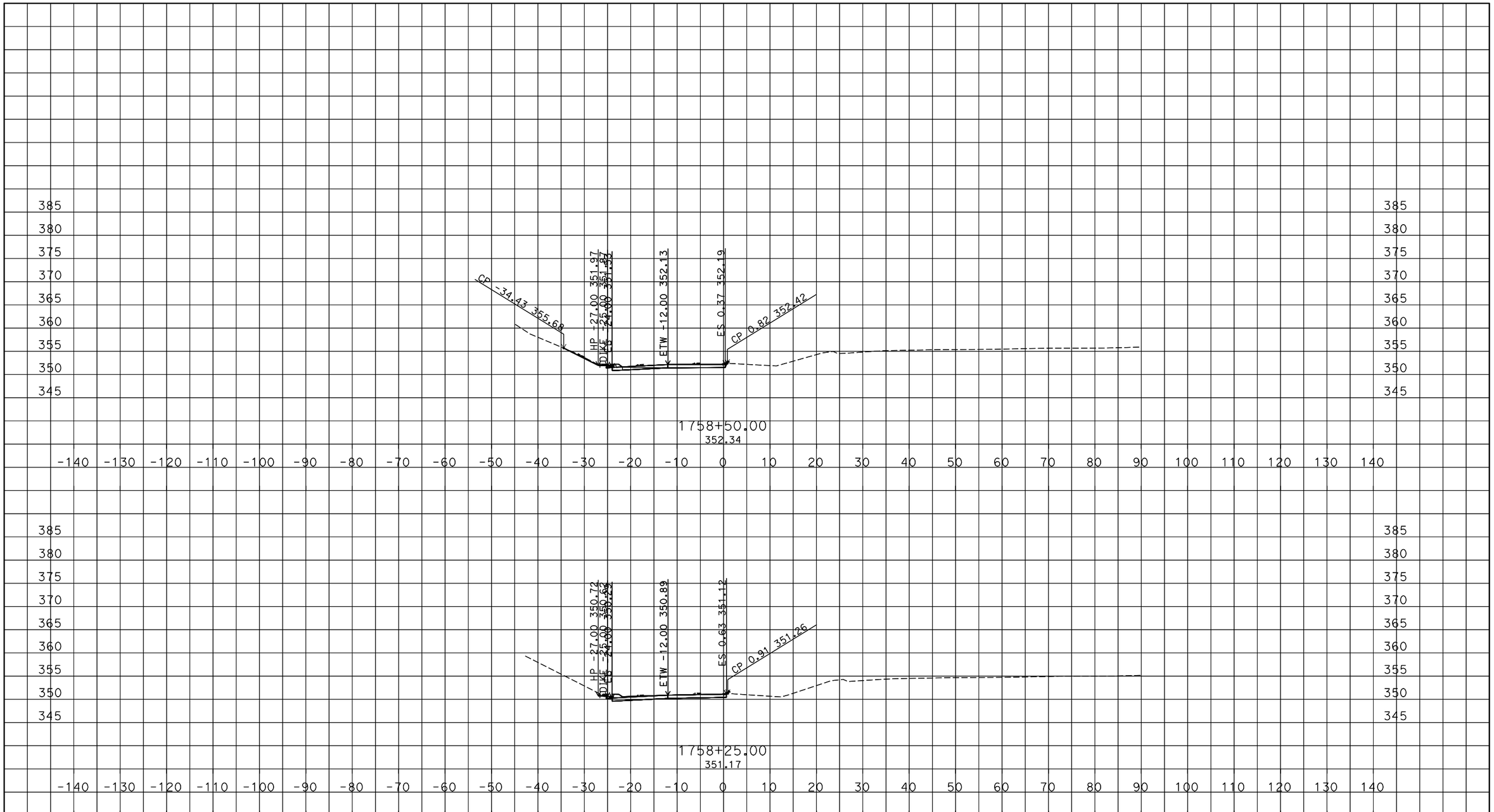

PLOTTED DATE: 08-MAR-2016

SCALE: 1"=10' Horiz.
1"=10' Vert.

CREATED BY: s128881

CONTRACT: 3G59U

DIST/CO/RTE/PM: 04/Ala/SJ/580/205/0.0/8.0

PROJECT ID: 0415000066

GW1

CROSS SECTIONS

Q:\DESIGN\C3D\Corridors\Shah_Corr
GW1_CORR_TEMP_X_C3D_DWG.dwg - 7-Mar-16 2:38 PM

DESIGN STUDY ONLY

All Dimensions are U.S. Survey Feet

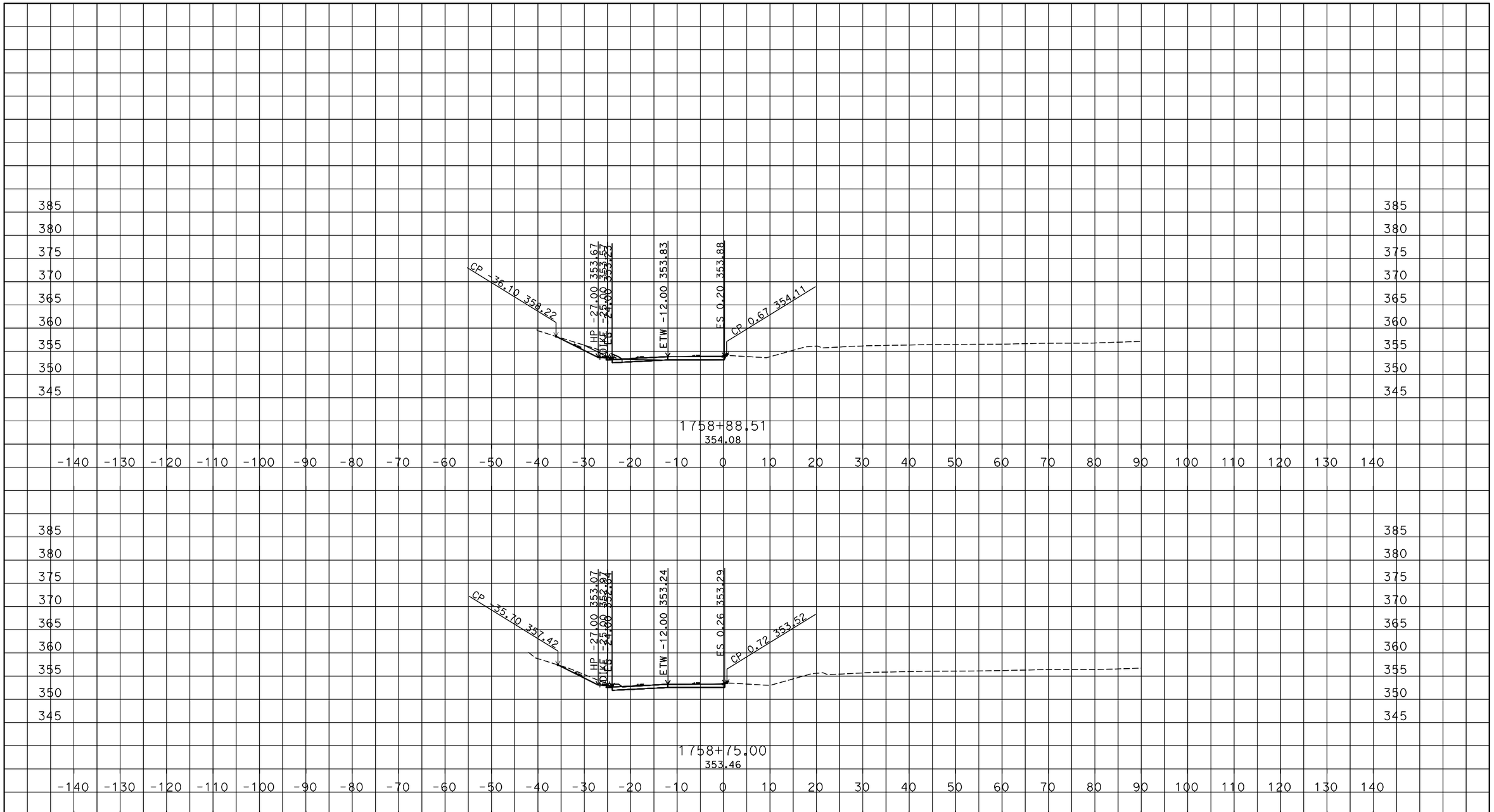

Q:\DESIGN\C3D\Corridors\Shah_Corr
GW1_CORR_TEMP_X_C3D_DWG.dwg - 7-Mar-16 2:38 PM

PLOTTED DATE: 08-MAR-2016

SCALE: 1"=10' Horiz.
1"=10' Vert.

CREATED BY: s128881

CONTRACT: 3G59U

DIST/CO/RTE/PM: 04/Ala/SJ/580/205/0.0/8.0

PROJECT ID: 0415000066

GW1
CROSS SECTIONS
17 OF 17