DESIGN STUDY ONLY

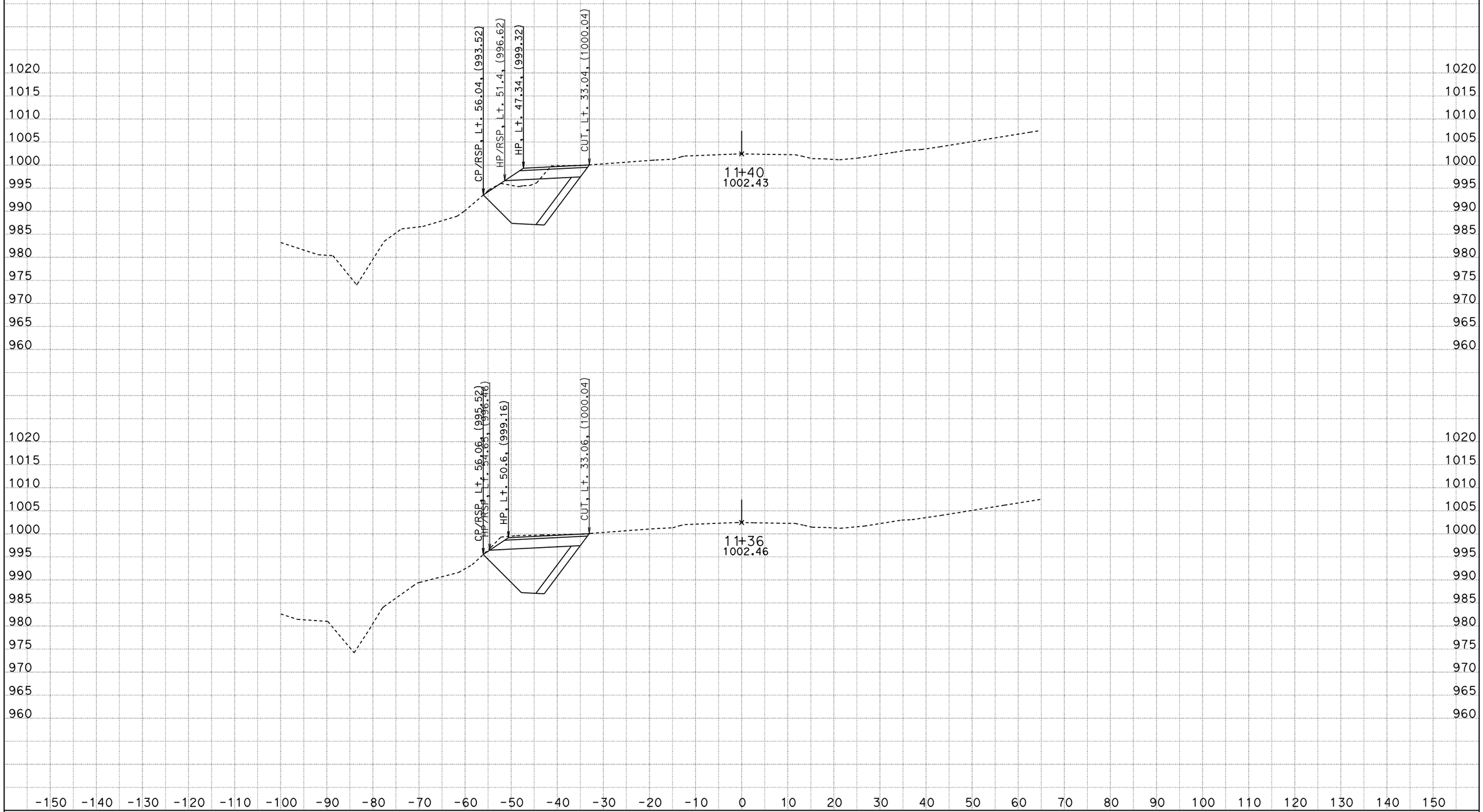

DATE: 1/13/2016

KC Project: 12092

File: D:*G0700\Surveyx92\Design\cl1_11+36-11+66_design_for_survey.dgn

CONTRACT: 3G0701

DIST/CO/RTE/PM: 04/SON/1/7.2

PROJECT ID: 0400021271

SCALE: 1" = 10' Horiz.
1" = 10' Vert.

All Dimensions are US Survey Feet

CL1
CROSS SECTIONS

SHEET 1 OF XXX

DESIGN STUDY ONLY

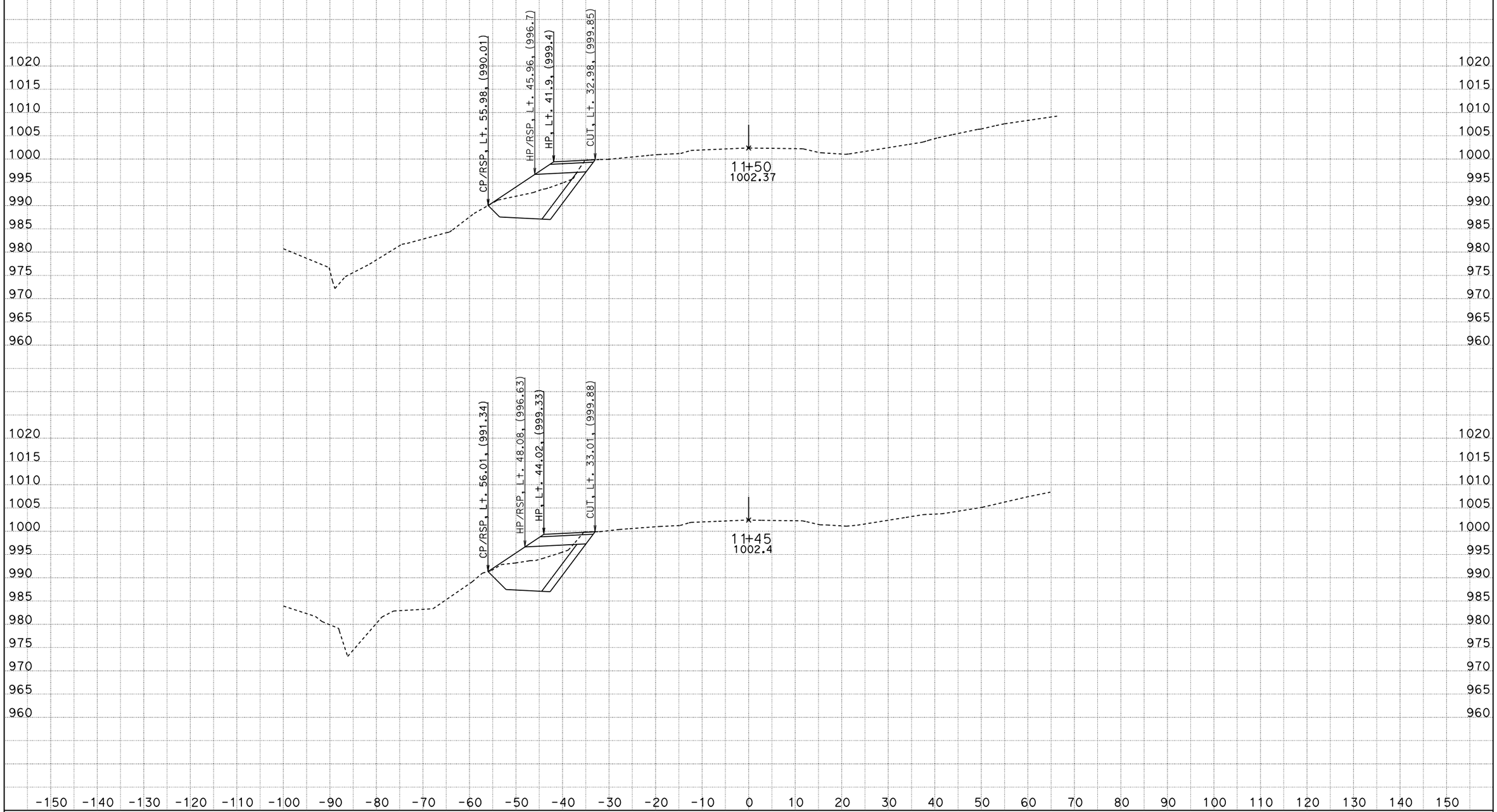

DATE: 1/13/2016

KC Project: 12092

File: D:*G0700\Surveyx92\Design\cl1_11+36-11+66_design_for_survey.dgn

CONTRACT: 3G0701

DIST/CO/RTE/PM: 04/SON/1/7.2

PROJECT ID: 0400021271

SCALE: 1" = 10' Horiz.
1" = 10' Vert.

All Dimensions are US Survey Feet

CL1
CROSS SECTIONS

SHEET 2 OF XXX

DESIGN STUDY ONLY

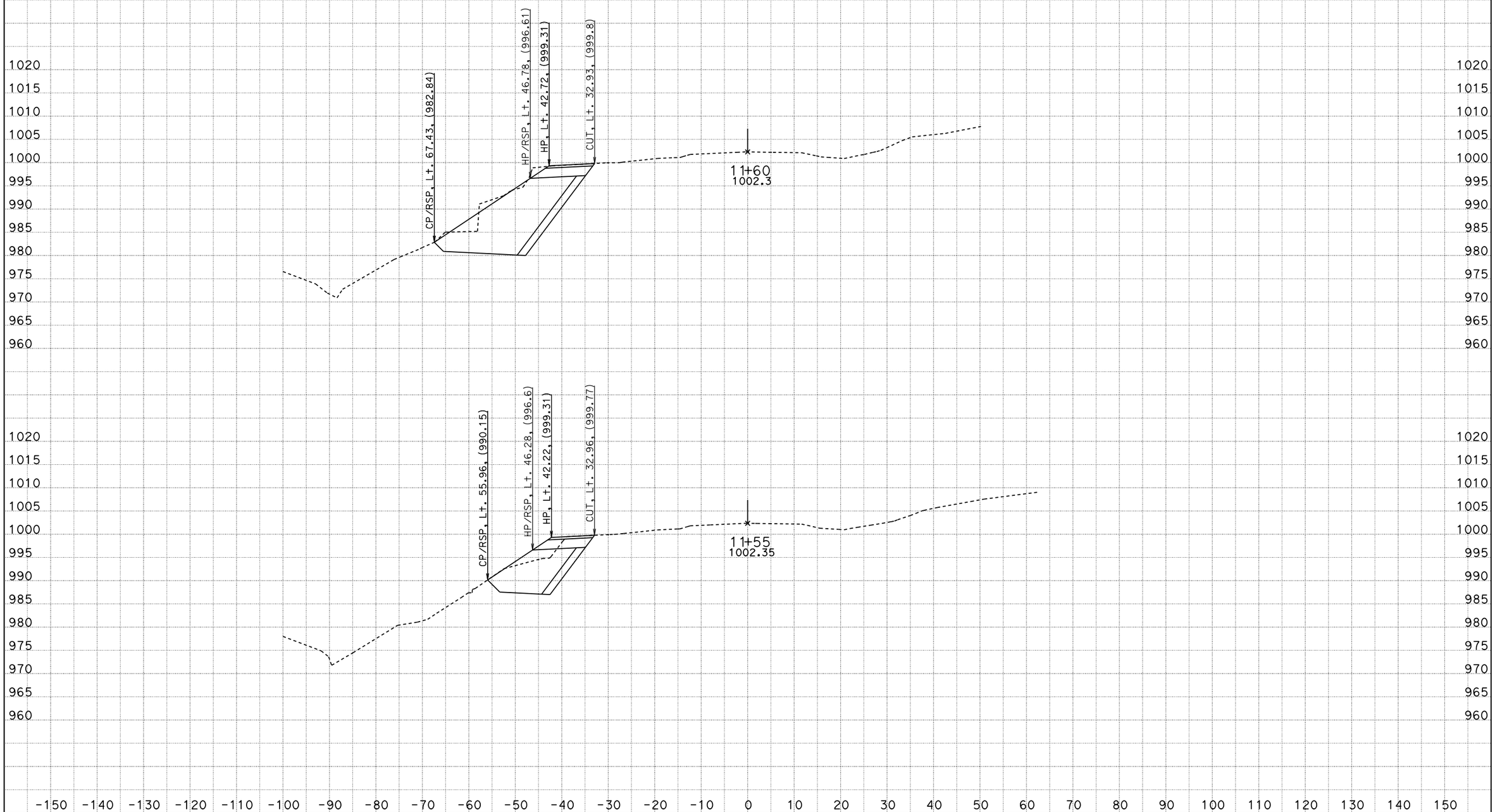

DATE: 1/13/2016

KC Project: 12092

File: D:*G0700\Surveyx92\Design\cl1_11+36-11+66_design_for_survey.dgn

CONTRACT: 3G0701

DIST/CO/RTE/PM: 04/SON/1/7.2

PROJECT ID: 0400021271

SCALE: 1" = 10' Horiz.
1" = 10' Vert.

All Dimensions are US Survey Feet

CL1

CROSS SECTIONS

SHEET 3 OF XXX

DESIGN STUDY ONLY

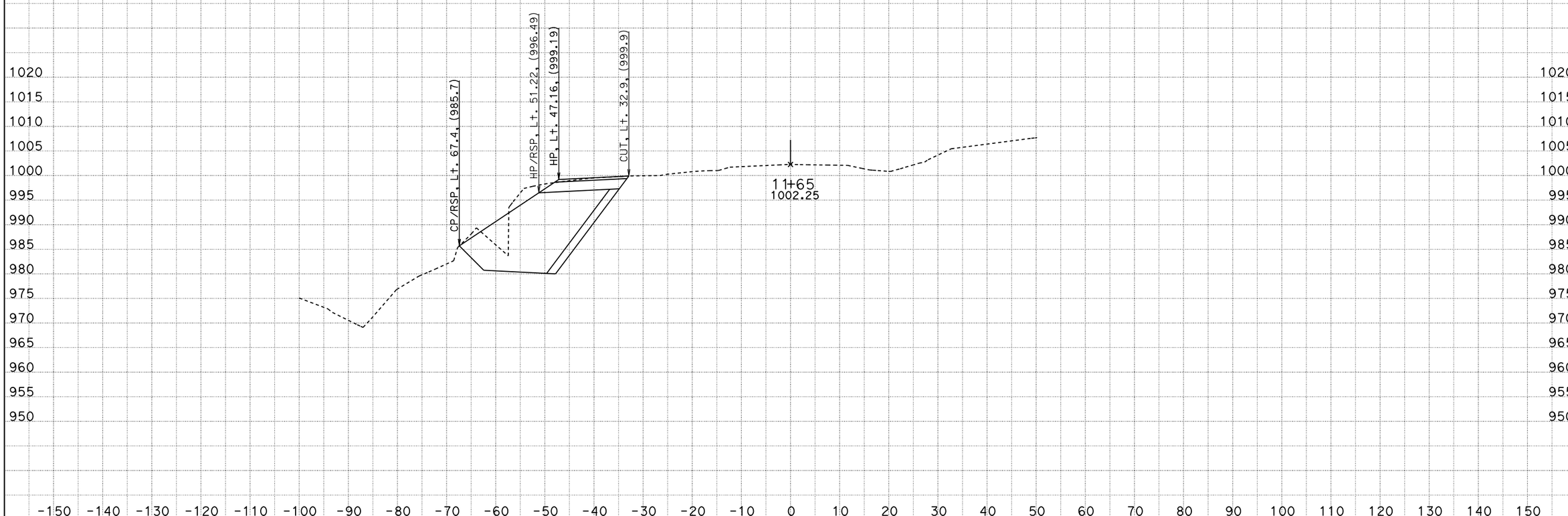

DATE: 1/13/2016

KC Project: 12092

File: D:*G0700\Surveyx92\Design\cl1_11+36-11+66_design_for_survey.dgn

CONTRACT: 3G0701

DIST/CO/RTE/PM: 04/SON/1/7.2

PROJECT ID: 0400021271

SCALE: 1" = 10' Horiz.
1" = 10' Vert.

All Dimensions are US Survey Feet

CL1

CROSS SECTIONS

SHEET 4 OF XXX

DESIGN STUDY ONLY

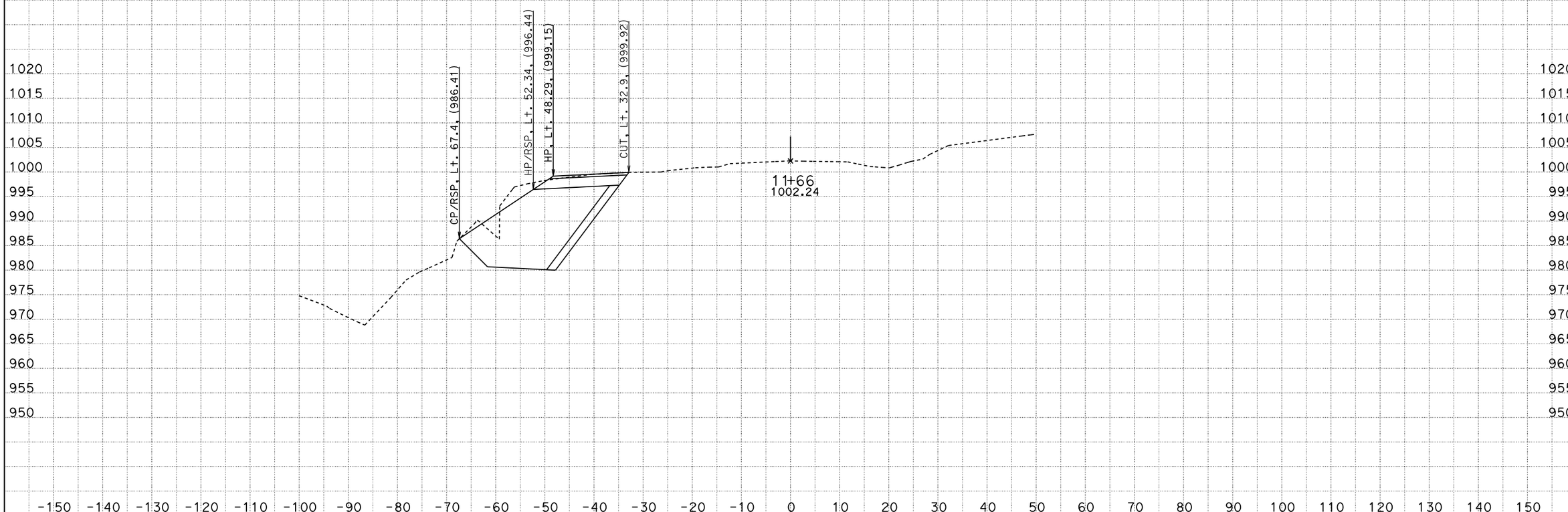

DATE: 1/13/2016

KC Project: 12092

File: D:*G0700\Surveyx92\Design\cl1_11+36-11+66_design_for_survey.dgn

CONTRACT: 3G0701

DIST/CO/RTE/PM: 04/SON/1/7.2

PROJECT ID: 0400021271

SCALE: 1" = 10' Horiz.
1" = 10' Vert.

All Dimensions are US Survey Feet

CL1

CROSS SECTIONS

SHEET 5 OF XXX

DESIGN STUDY ONLY

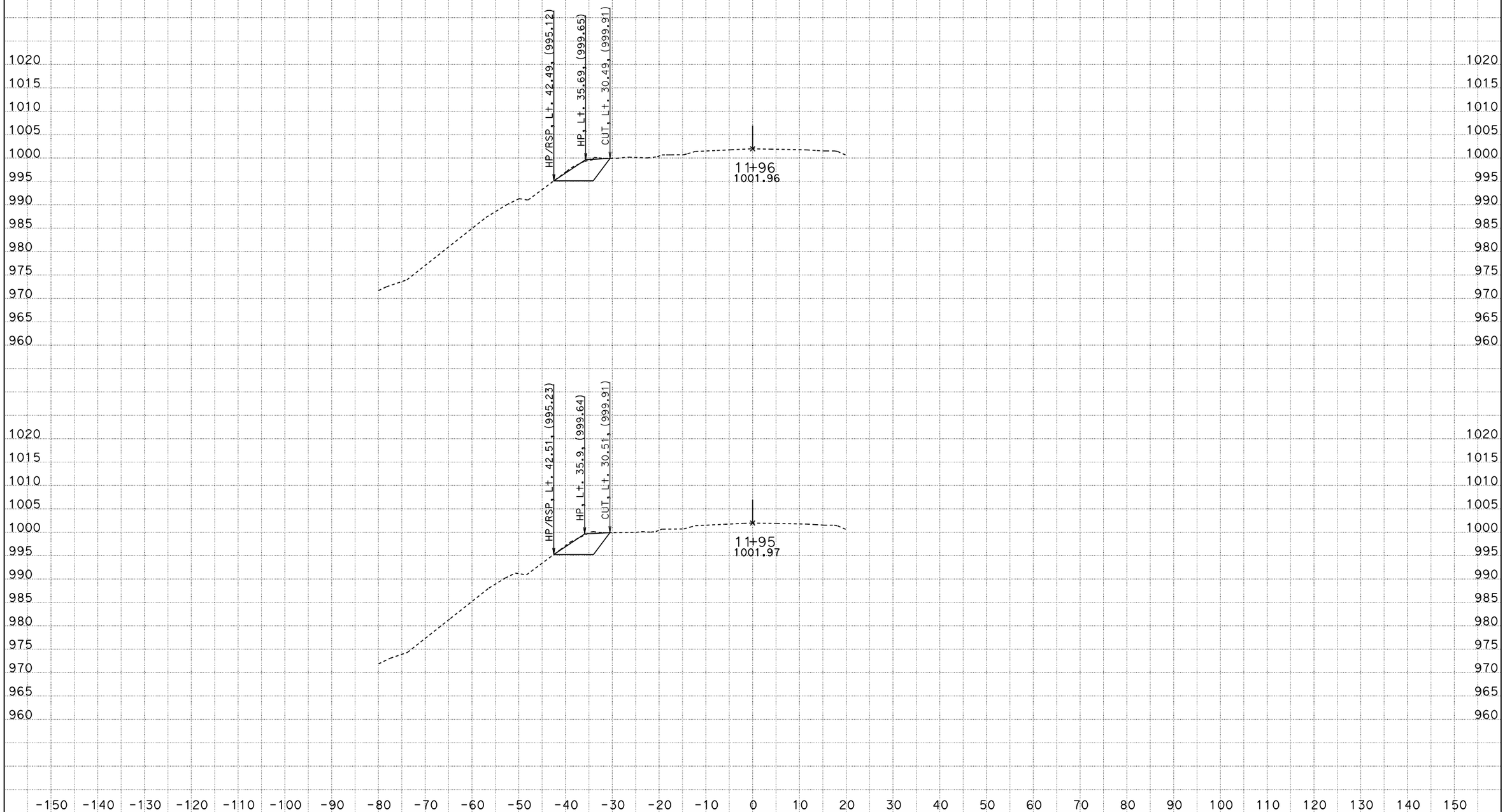

DATE: 1/13/2016

KC Project: 12092

File: D:*G0700\Surveyx92\Design\cl1_11+95-12+13_design_for_survey.dgn

CONTRACT: 3G070

DIST/CO/RTE/PM: 04/SON/1/7.2

PROJECT ID: 0400021271

SCALE: 1" = 10' Horiz.
1" = 10' Vert.

All Dimensions are US Survey Feet

CL1

CROSS SECTIONS

SHEET 1 OF XXX

DESIGN STUDY ONLY

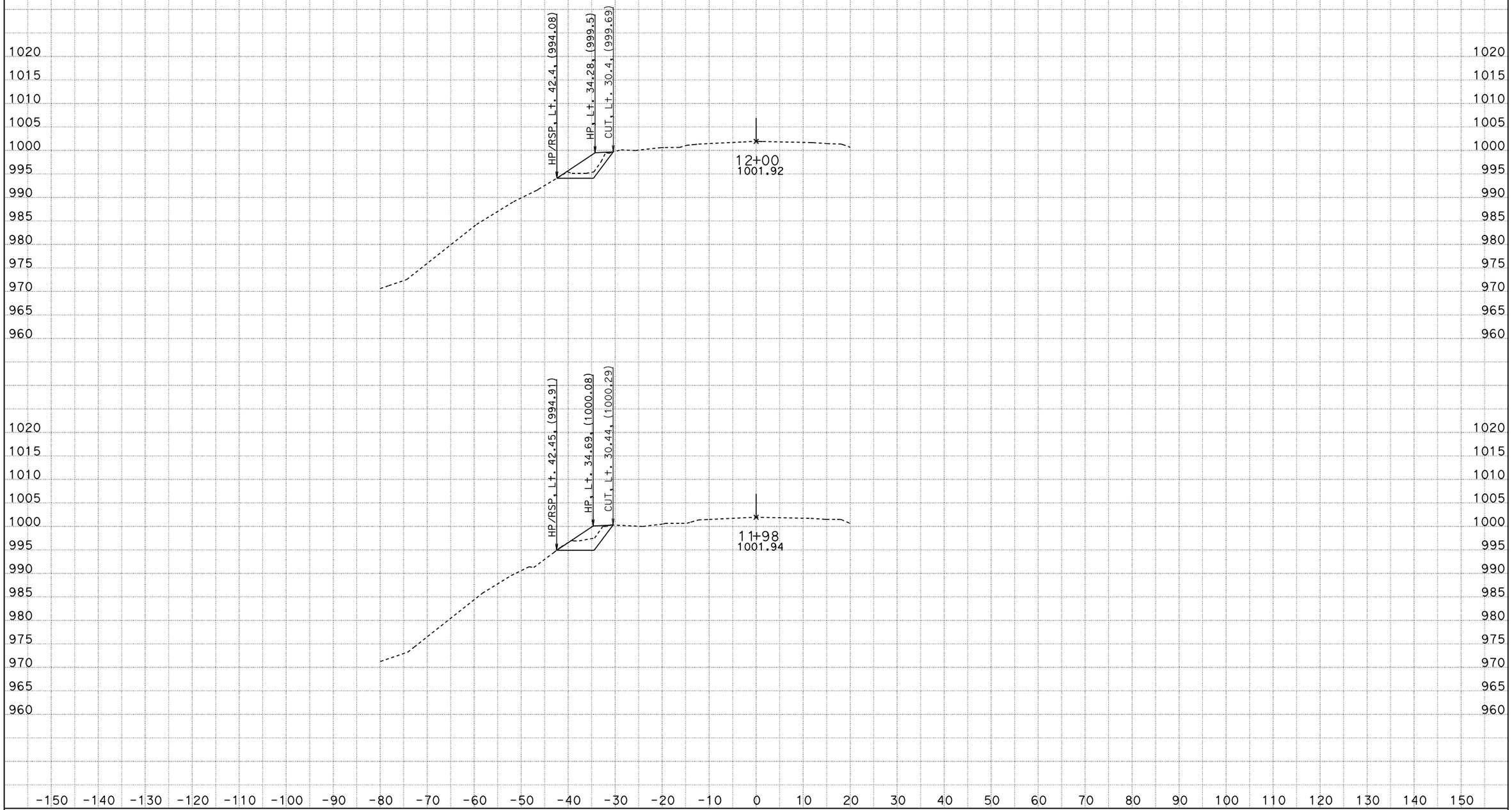

DATE: 1/13/2016

KC Project: 12092

File: D:*G0700\Surveyx92\Design\cl1_11+95-12+13_design_for_survey.dgn

CONTRACT: 3G070

DIST/CO/RTE/PM: 04/SON/1/7.2

PROJECT ID: 0400021271

SCALE: 1" = 10' Horiz.
1" = 10' Vert.

All Dimensions are US Survey Feet

CL1
CROSS SECTIONS

SHEET 2 OF XXX

DESIGN STUDY ONLY

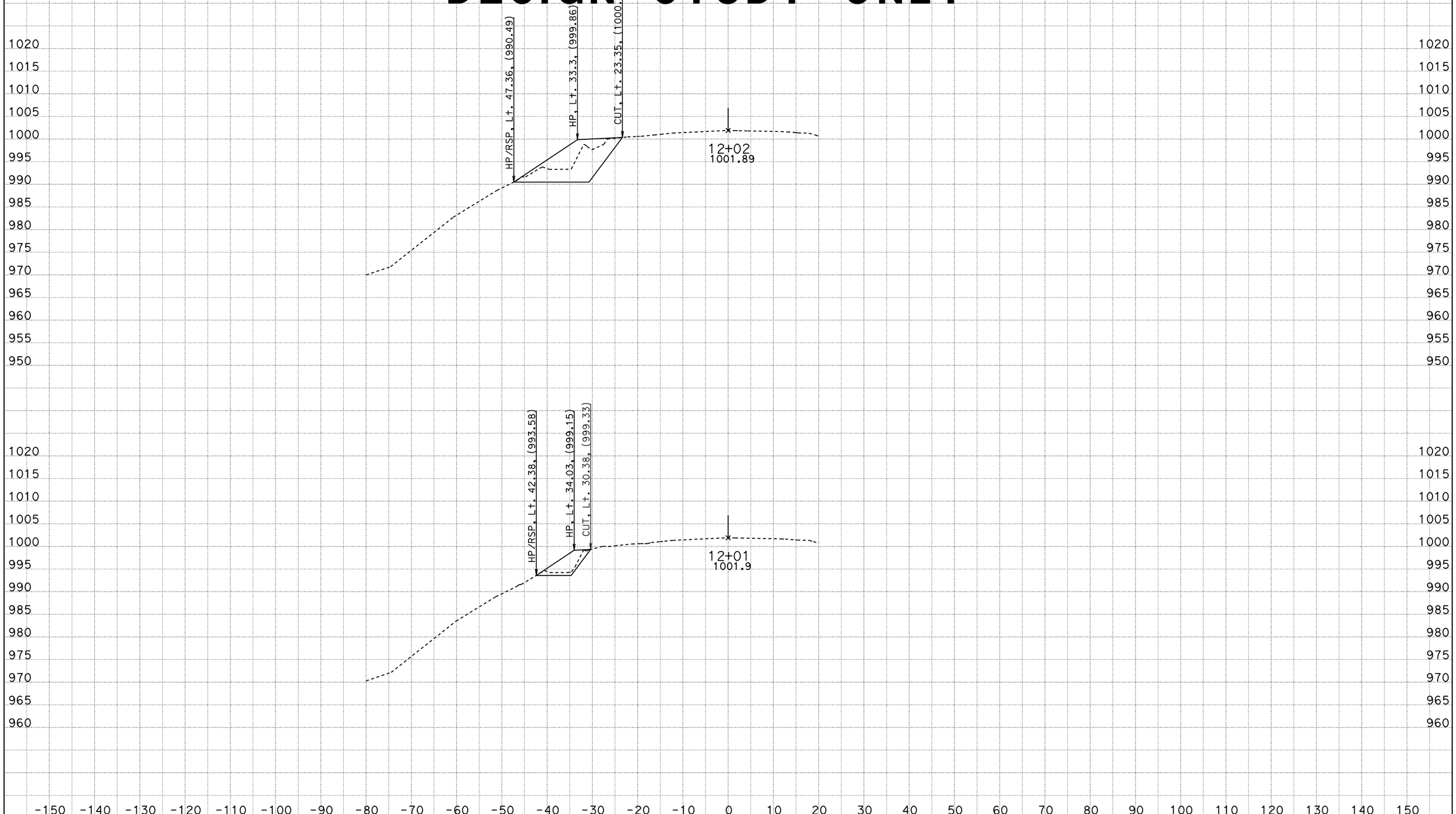

DATE: 1/13/2016

KC Project: 12092

File: D:*G0700\Surveyx92\Design\cl1_11+95-12+13_design_for_survey.dgn

CONTRACT: 3G070

DIST/CO/RTE/PM: 04/SON/1/7.2

PROJECT ID: 0400021271

SCALE: 1" = 10' Horiz.
1" = 10' Vert.

All Dimensions are US Survey Feet

CL1
CROSS SECTIONS

SHEET 3 OF XXX

DESIGN STUDY ONLY

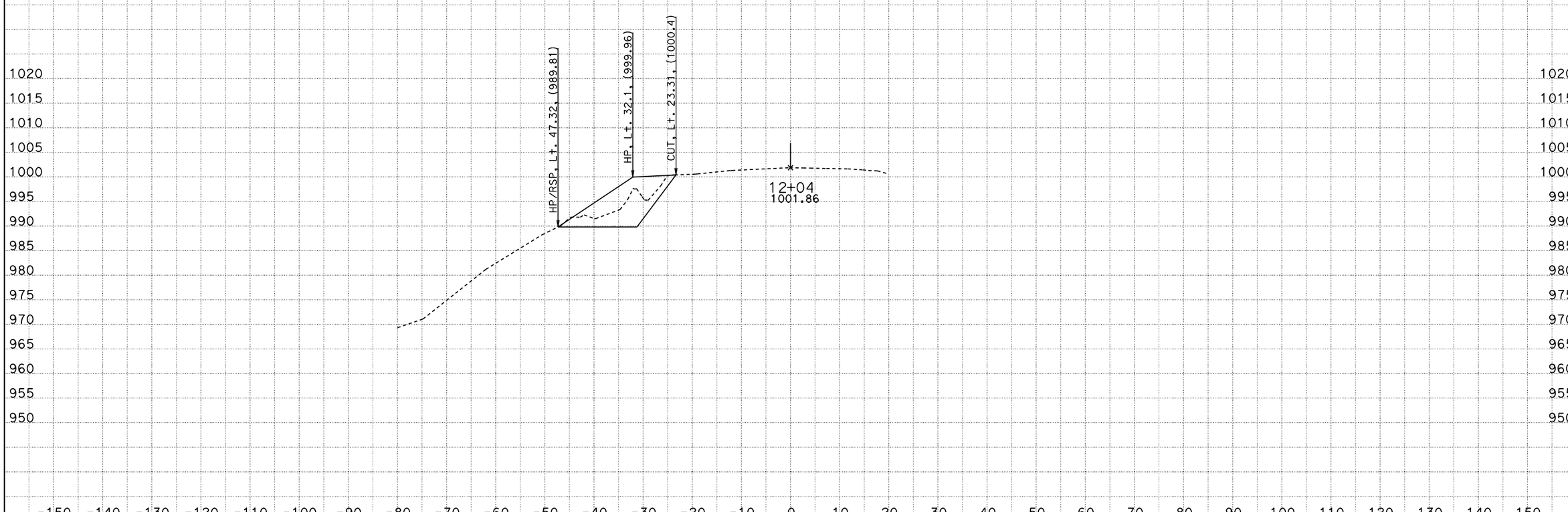

DATE: 1/13/2016

KC Project: 12092

File: D:*G0700\Surveyx92\Design\cl1_11+95-12+13_design_for_survey.dgn

CONTRACT: 3G070

DIST/CO/RTE/PM: 04/SON/1/7.2

PROJECT ID: 0400021271

SCALE: 1" = 10' Horiz.
1" = 10' Vert.

All Dimensions are US Survey Feet

CL1

CROSS SECTIONS

SHEET 4 OF XXX

DESIGN STUDY ONLY

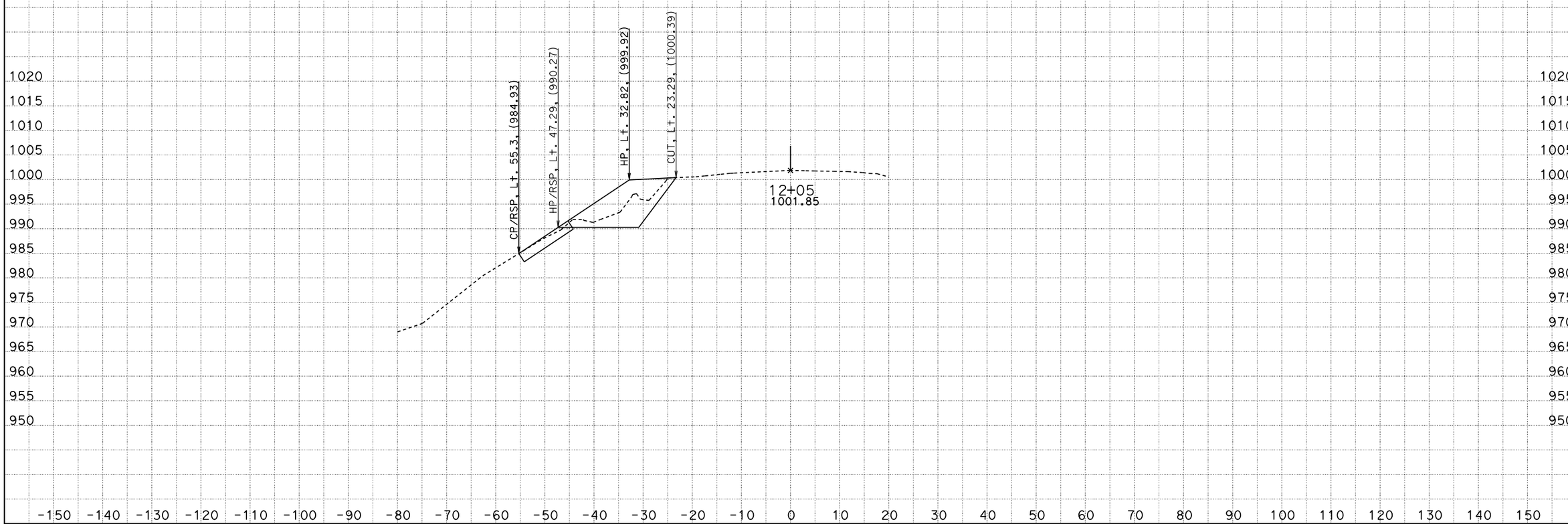

DATE: 1/13/2016

KC Project: 12092

File: D:*G0700\Surveyx92\Design\cl1_11+95-12+13_design_for_survey.dgn

CONTRACT: 3G070

DIST/CO/RTE/PM: 04/SON/1/7.2

PROJECT ID: 0400021271

SCALE: 1" = 10' Horiz.
1" = 10' Vert.

All Dimensions are US Survey Feet

CL1

CROSS SECTIONS

SHEET 5 OF XXX

DESIGN STUDY ONLY

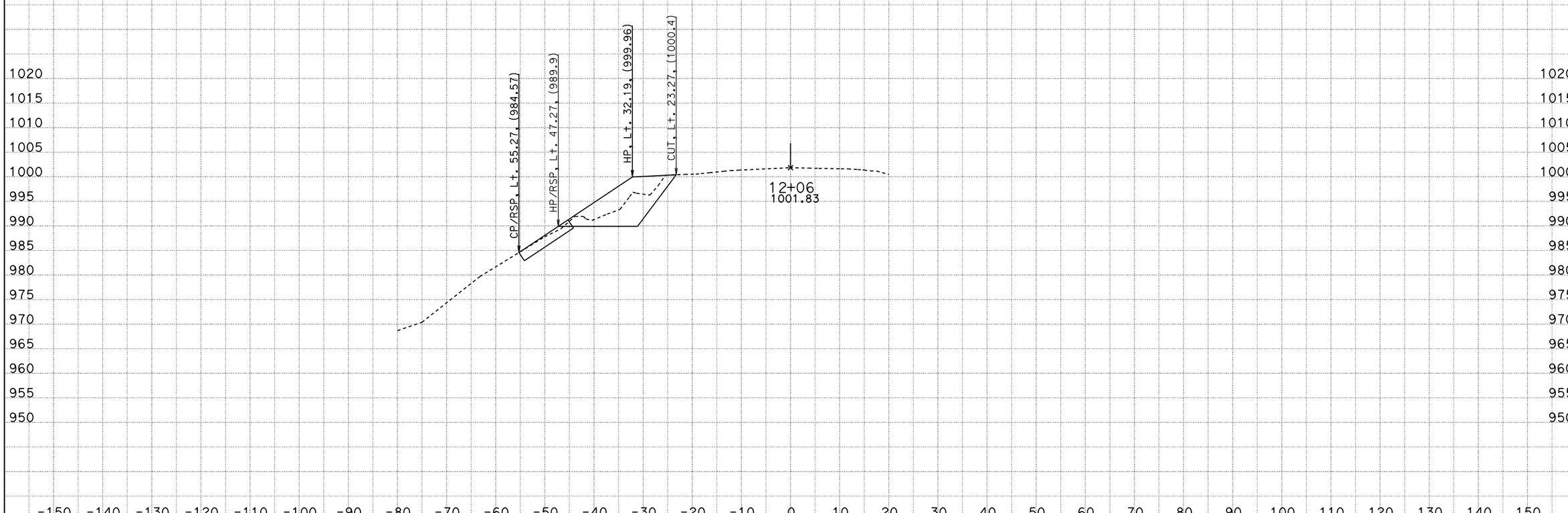

DATE: 1/13/2016

KC Project: 12092

File: D:*G0700\Surveyx92\Design\cl1_11+95-12+13_design_for_survey.dgn

CONTRACT: 3G070

DIST/CO/RTE/PM: 04/SON/1/7.2

PROJECT ID: 0400021271

SCALE: 1" = 10' Horiz.
1" = 10' Vert.

All Dimensions are US Survey Feet

CL1

CROSS SECTIONS

SHEET 6 OF XXX

DESIGN STUDY ONLY

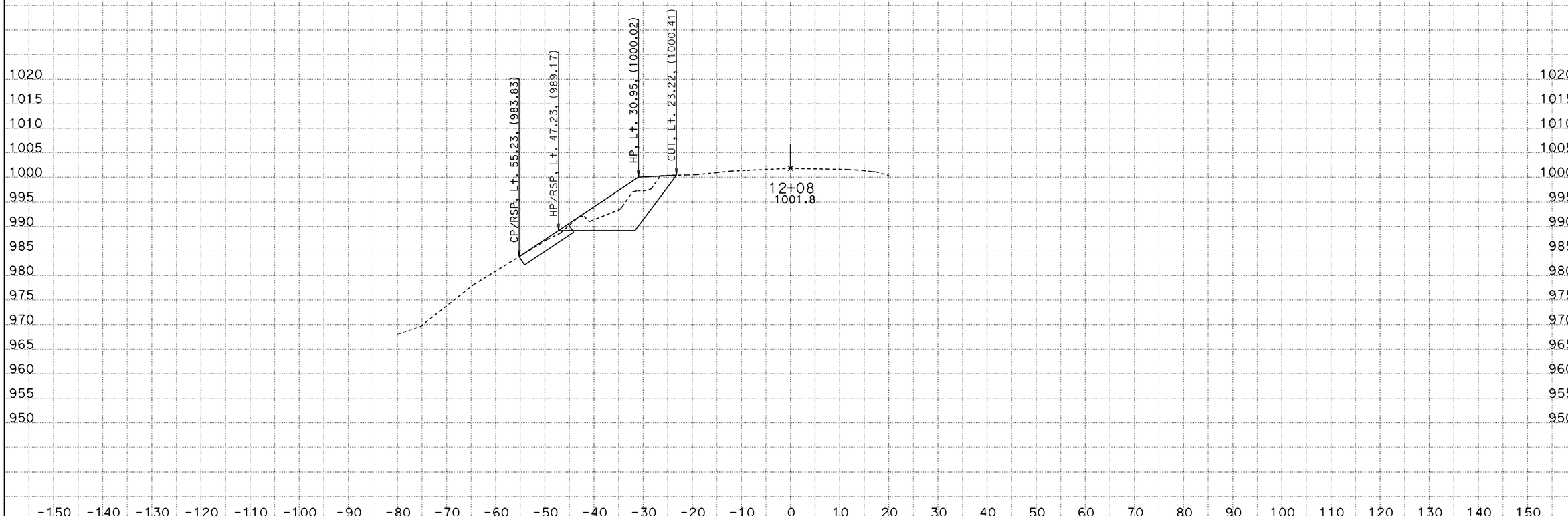

DATE: 1/13/2016

KC Project: 12092

File: D:*G0700\Surveyx92\Design\cl1_11+95-12+13_design_for_survey.dgn

CONTRACT: 3G070

DIST/CO/RTE/PM: 04/SON/1/7.2

PROJECT ID: 0400021271

SCALE: 1" = 10' Horiz.
1" = 10' Vert.

All Dimensions are US Survey Feet

CL1

CROSS SECTIONS

SHEET 7 OF XXX

DESIGN STUDY ONLY

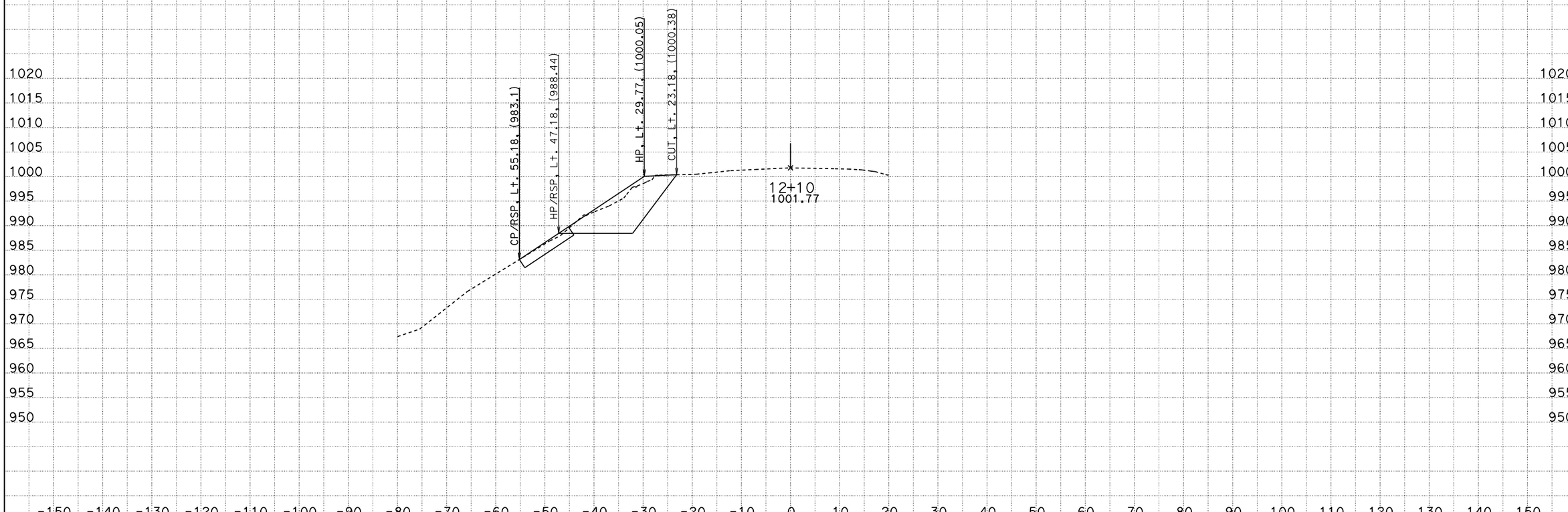

DATE: 1/13/2016

KC Project: 12092

File: D:*G0700\Surveyx92\Design\cl1_11+95-12+13_design_for_survey.dgn

CONTRACT: 3G070

DIST/CO/RTE/PM: 04/SON/1/7.2

PROJECT ID: 0400021271

SCALE: 1" = 10' Horiz.
1" = 10' Vert.

All Dimensions are US Survey Feet

CL1

CROSS SECTIONS

SHEET 8 OF XXX

DESIGN STUDY ONLY

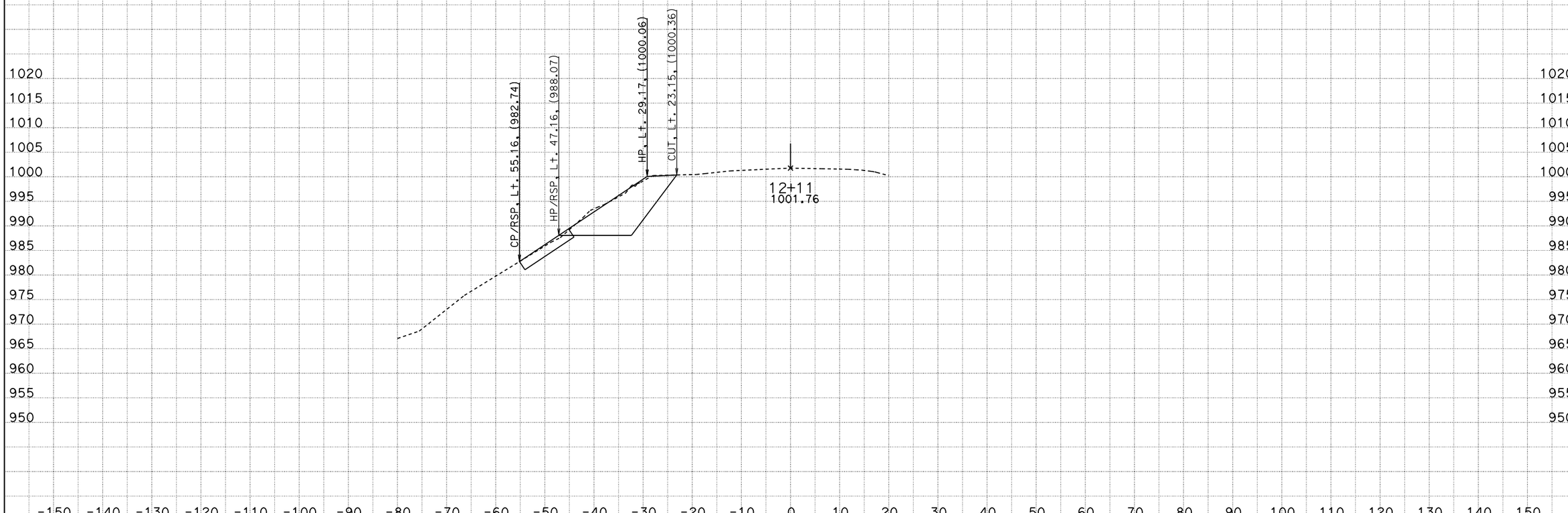

DATE: 1/13/2016

KC Project: 12092

File: D:*G0700\Surveyx92\Design\cl1_11+95-12+13_design_for_survey.dgn

CONTRACT: 3G070

DIST/CO/RTE/PM: 04/SON/1/7.2

PROJECT ID: 0400021271

SCALE: 1" = 10' Horiz.
1" = 10' Vert.

All Dimensions are US Survey Feet

CL1

CROSS SECTIONS

SHEET 9 OF XXX

DESIGN STUDY ONLY

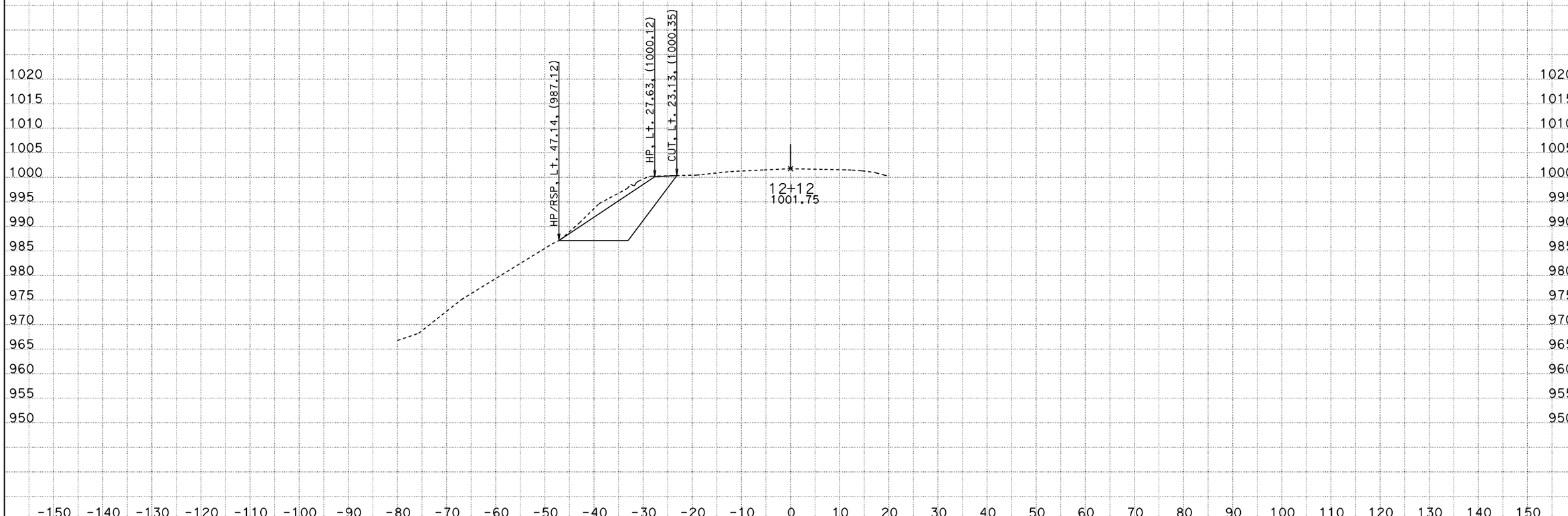

DATE: 1/13/2016

KC Project: 12092

File: D:*G0700\Surveyx92\Design\cl1_11+95-12+13_design_for_survey.dgn

CONTRACT: 3G070

DIST/CO/RTE/PM: 04/SON/1/7.2

PROJECT ID: 0400021271

SCALE: 1" = 10' Horiz.
1" = 10' Vert.

All Dimensions are US Survey Feet

CL1

CROSS SECTIONS

SHEET 10 OF XXX

DESIGN STUDY ONLY

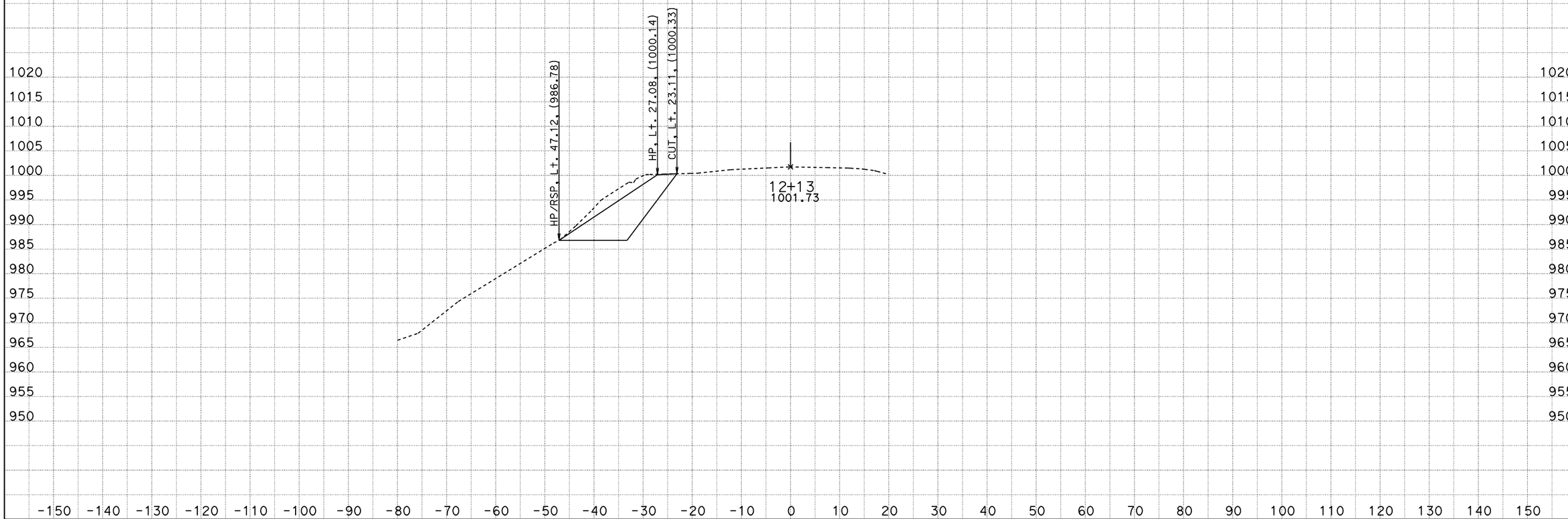

DATE: 1/13/2016

KC Project: 12092

File: D:*G0700\Surveyx92\Design\cl1_11+95-12+13_design_for_survey.dgn

CONTRACT: 3G070

DIST/CO/RTE/PM: 04/SON/1/7.2

PROJECT ID: 0400021271

SCALE: 1" = 10' Horiz.
1" = 10' Vert.

All Dimensions are US Survey Feet

CL1

CROSS SECTIONS

SHEET 11 OF XXX