DESIGN STUDY ONLY

All Dimensions are U.S. Survey Feet

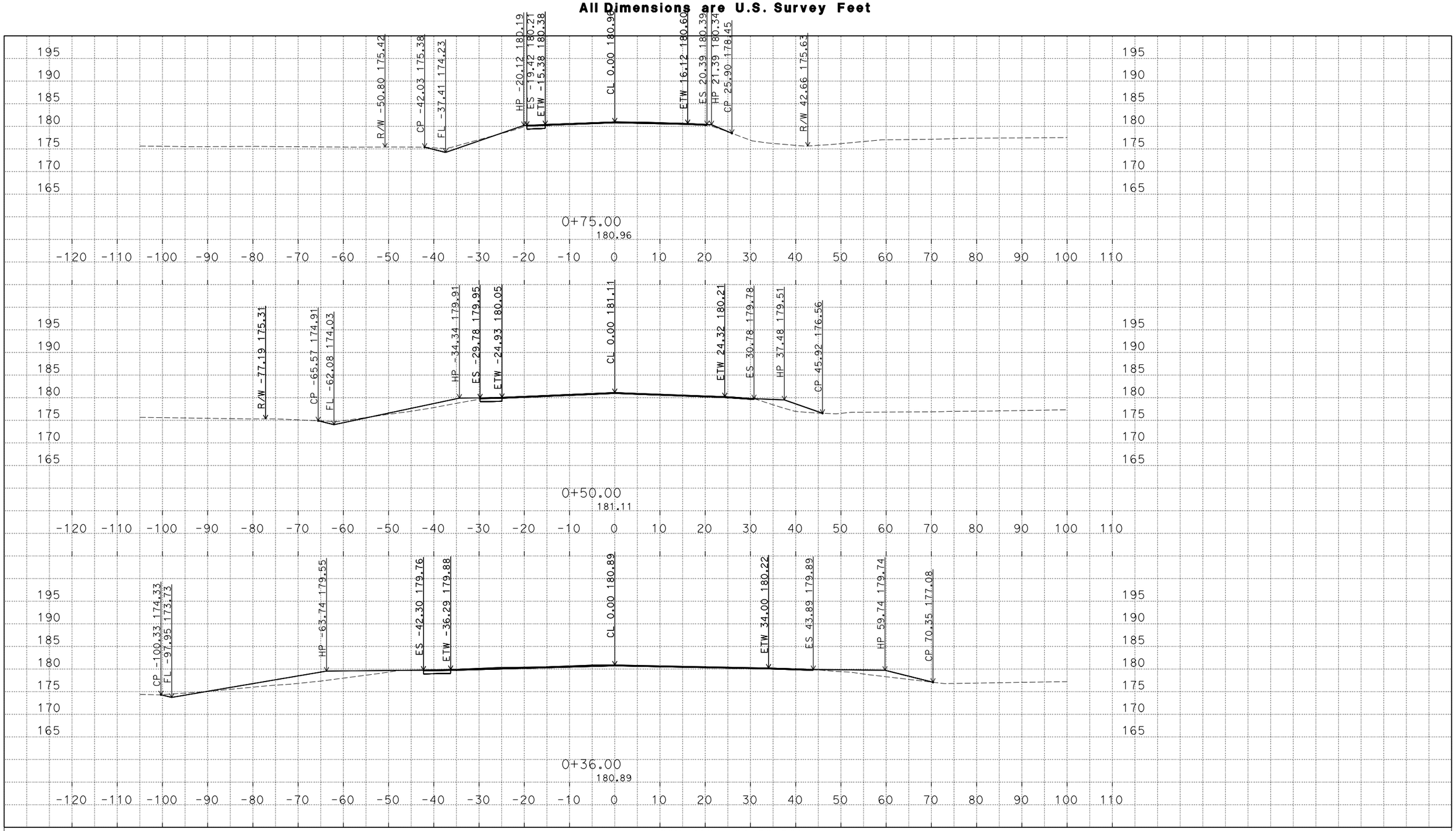

PLOTTED DATE: 26-JAN-2016

SCALE: 1"=10' Horiz.
1"=10' Vert.

CREATED BY: s136503

CONTRACT: 04-0G7201

DIST/CO/RTE/PM: 04/SCL/152/11.9

PROJECT ID: 0400001989

FLR

CROSS SECTIONS

DESIGN STUDY ONLY

All Dimensions are U.S. Survey Feet

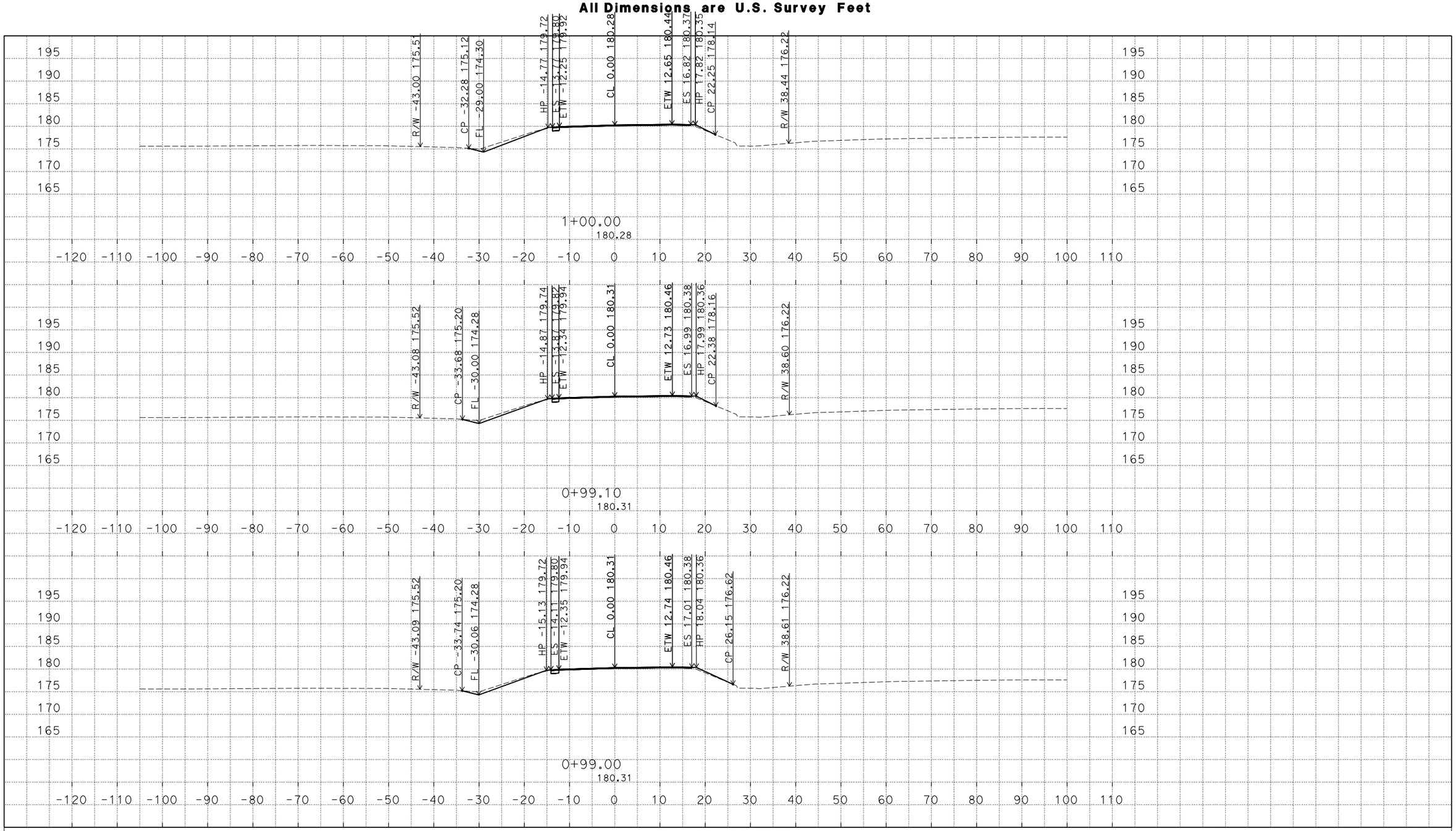

PLOTTED DATE: 26-JAN-2016

SCALE: 1"=10' Horiz.
1"=10' Vert.

CREATED BY: s136503

CONTRACT: 04-0G7201

DIST/CO/RTE/PM: 04/SCL/152/11.9

PROJECT ID: 0400001989

FLR

CROSS SECTIONS

DESIGN STUDY ONLY

All Dimensions are U.S. Survey Feet

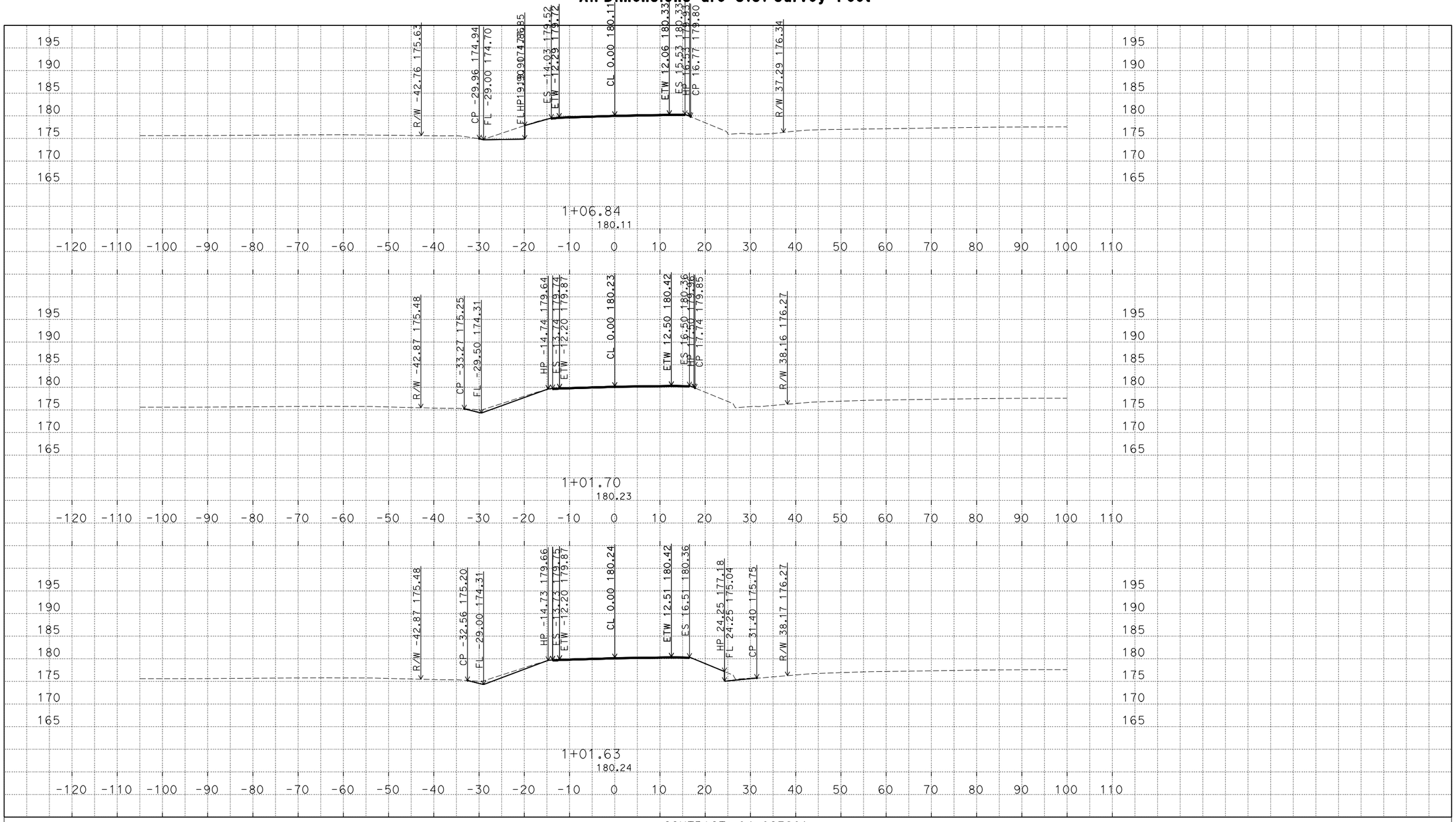

PLOTTED DATE: 26-JAN-2016

SCALE: 1"=10' Horiz.
1"=10' Vert.

CREATED BY: s136503

CONTRACT: 04-0G7201

DIST/CO/RTE/PM: 04/SCL/152/11.9

PROJECT ID: 0400001989

FLR
CROSS SECTIONS
3 OF 4

C:\Users\s136503\Desktop\cadd\SURVEY DELIVERY
20160125_0g7201-for_stakenotes_Create FLR_X-Section_TEMP_X_C3D_DWG.dwg - 25-Jan-16 3:23 PM

DESIGN STUDY ONLY

All Dimensions are U.S. Survey Feet

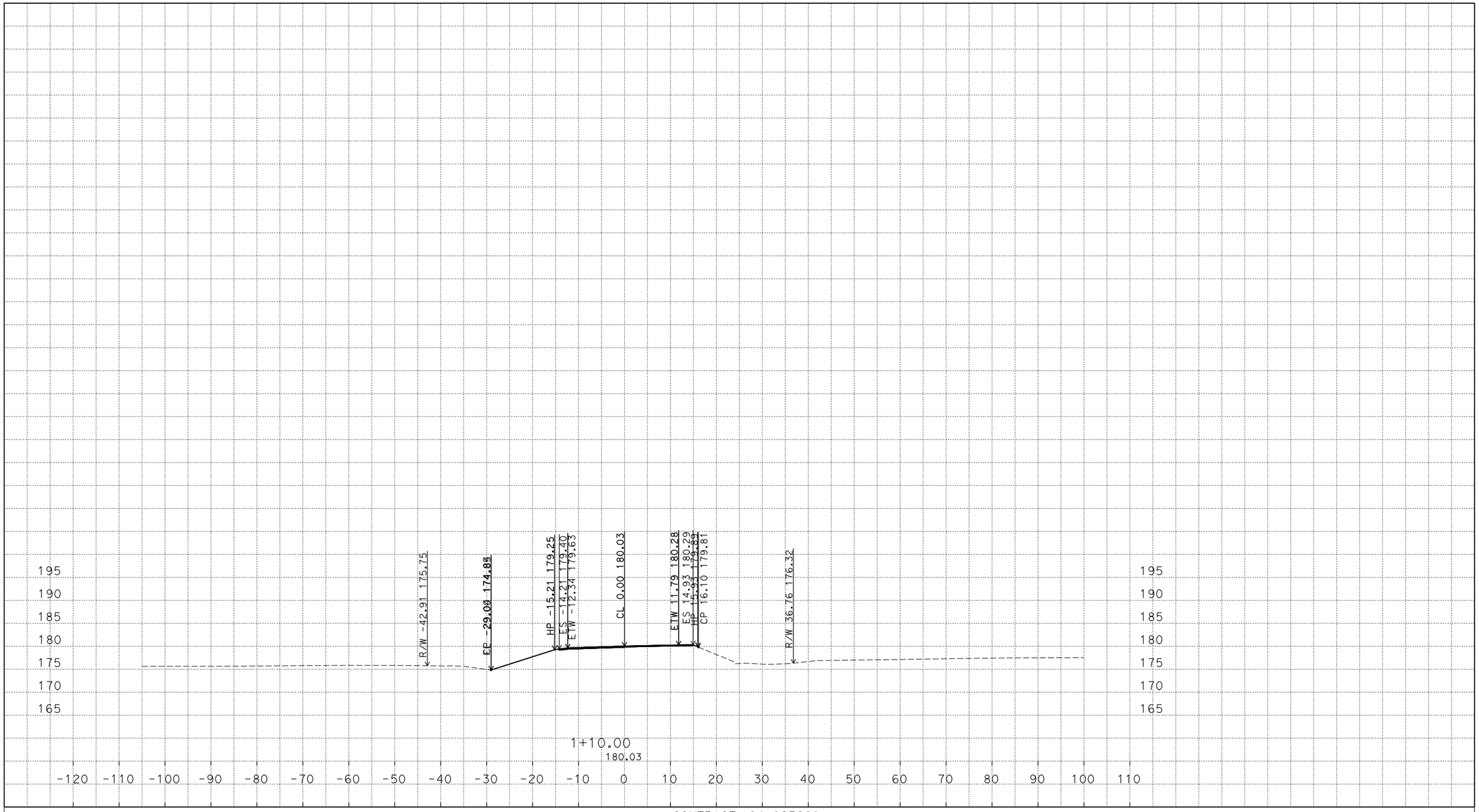

PLOTTED DATE: 26-JAN-2016

SCALE: 1"=10' Horiz.
1"=10' Vert.

CREATED BY: s136503

CONTRACT: 04-0G7201

DIST/CO/RTE/PM: 04/SCL/152/11.9

PROJECT ID: 0400001989

FLR
CROSS SECTIONS
4 OF 4

C:\Users\s136503\Desktop\cadd\SURVEY DELIVERY
20160125_0g7201-for_stakenotes_Create FLR_X-Section_TEMP_X_C3D_DWG.dwg - 25-Jan-16 3:23 PM

DESIGN STUDY ONLY

All Dimensions are U.S. Survey Feet

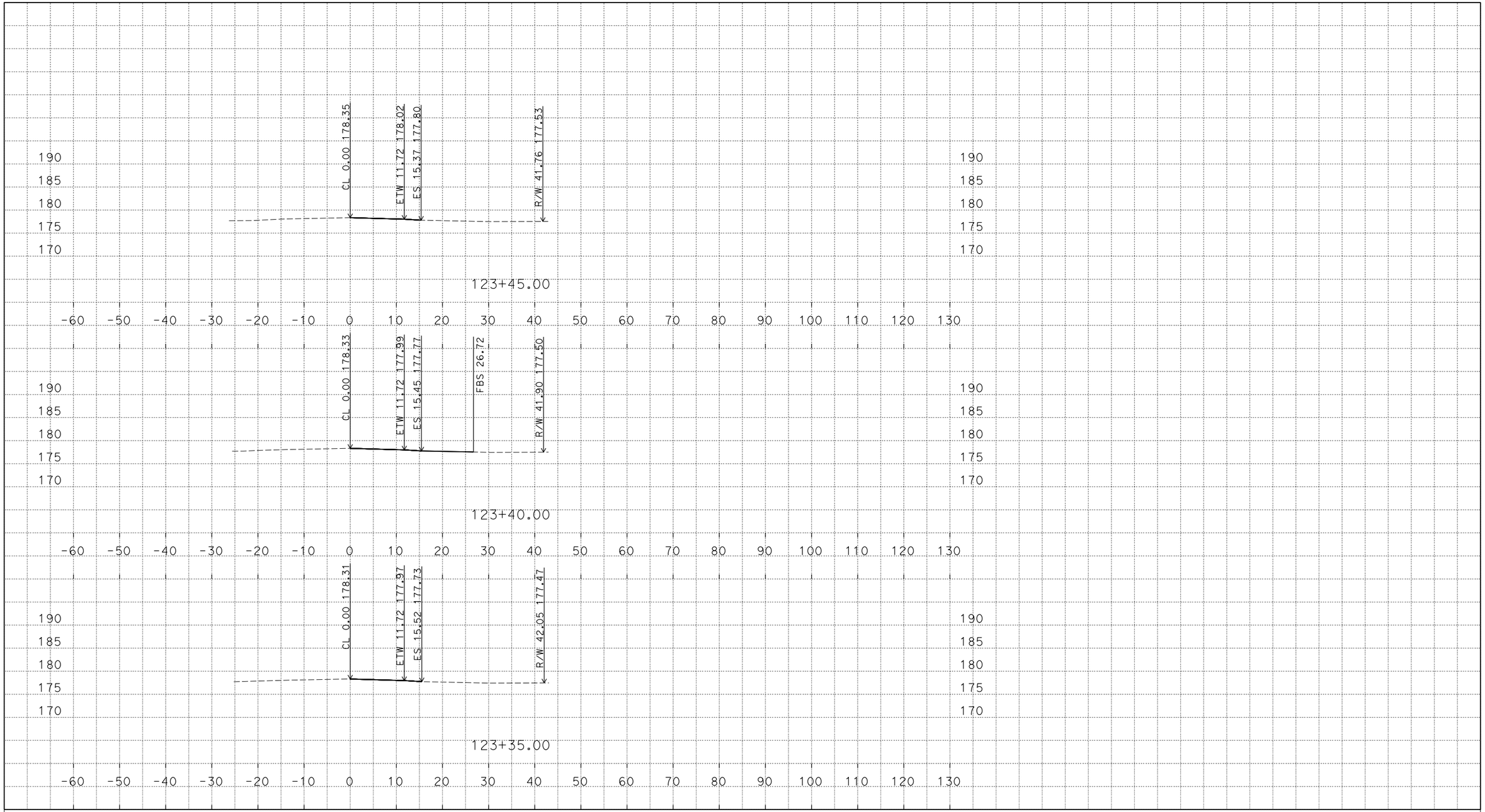

PLOTTED DATE: 22-JAN-2016

SCALE: 1"=10' Horiz.
1"=10' Vert.

CREATED BY: s136503

CONTRACT: OG7201

DIST/CO/RTE/PM: 04/SCL/152/11.9

PROJECT ID: 0400001989

NP3

CROSS SECTIONS

DESIGN STUDY ONLY

All Dimensions are U.S. Survey Feet

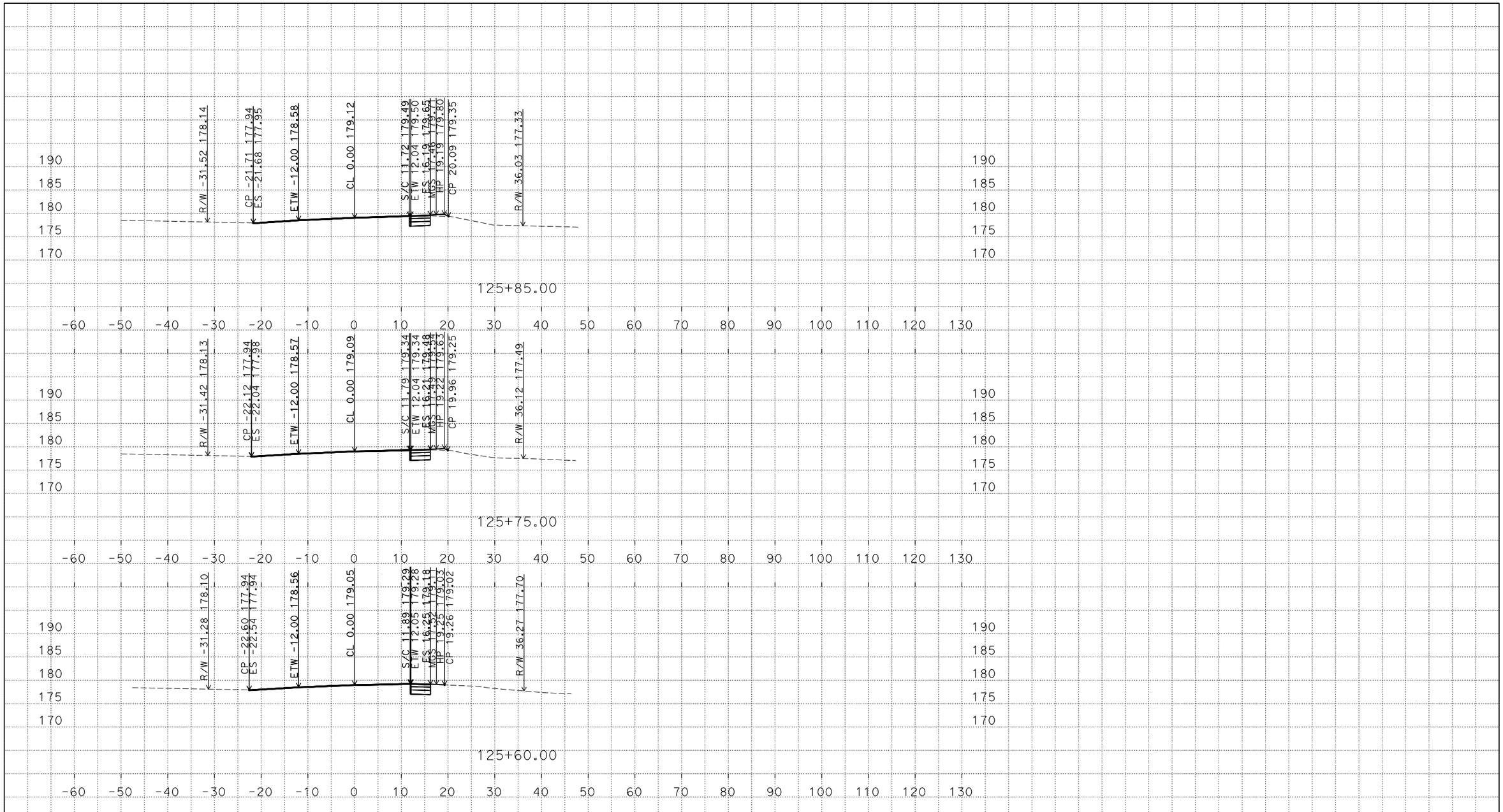

PLOTTED DATE: 22-JAN-2016

SCALE: 1"=10' Horiz.
1"=10' Vert.

CREATED BY: s136503

CONTRACT: 0G7201

DIST/CO/RTE/PM: 04/SCL/152/11.9

PROJECT ID: 0400001989

NP3

CROSS SECTIONS

DESIGN STUDY ONLY

All Dimensions are U.S. Survey Feet

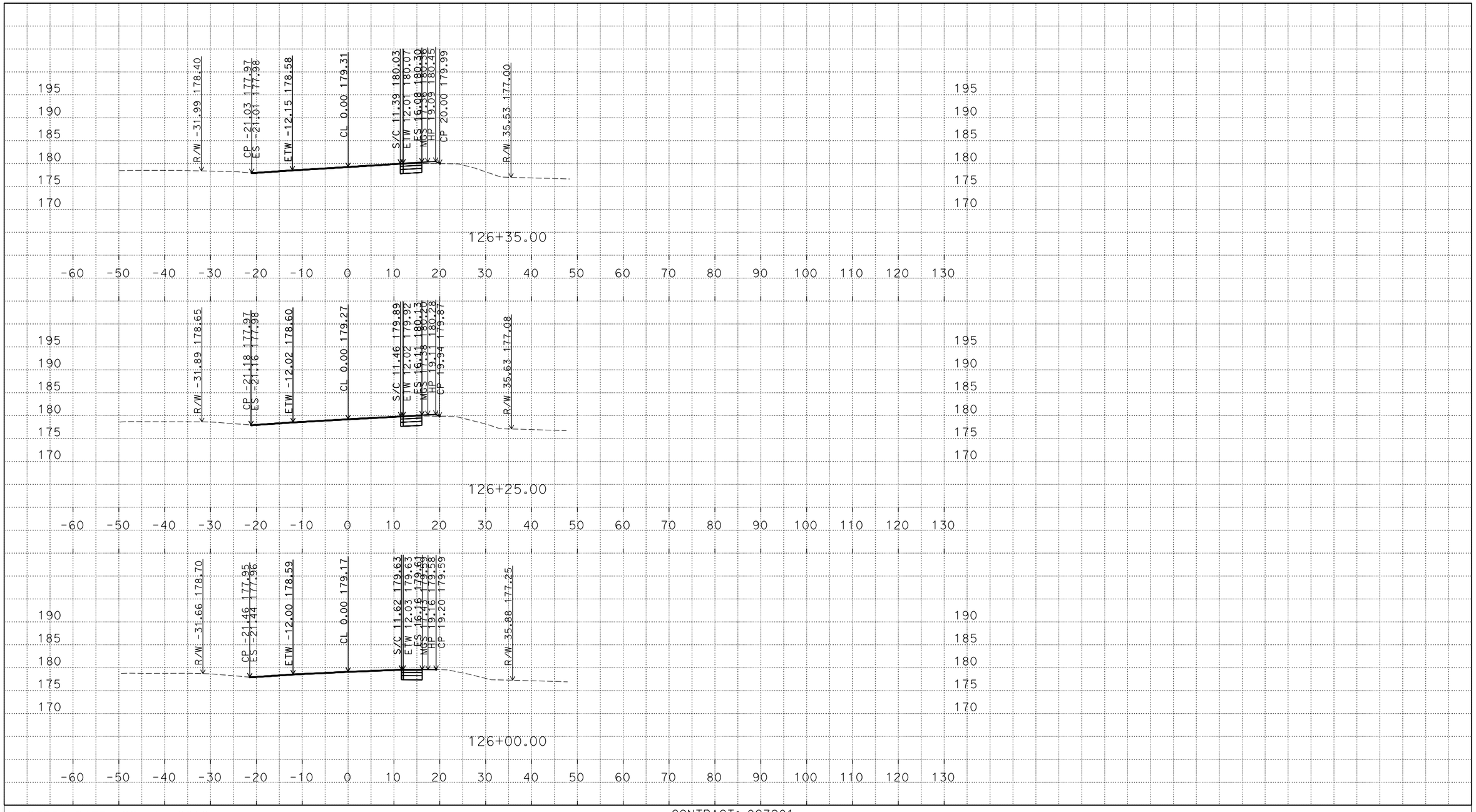

PLOTTED DATE: 22-JAN-2016

SCALE: 1"=10' Horiz.
1"=10' Vert.

CREATED BY: s136503

CONTRACT: OG7201

DIST/CO/RTE/PM: 04/SCL/152/11.9

PROJECT ID: 0400001989

NP3

CROSS SECTIONS

DESIGN STUDY ONLY

All Dimensions are U.S. Survey Feet

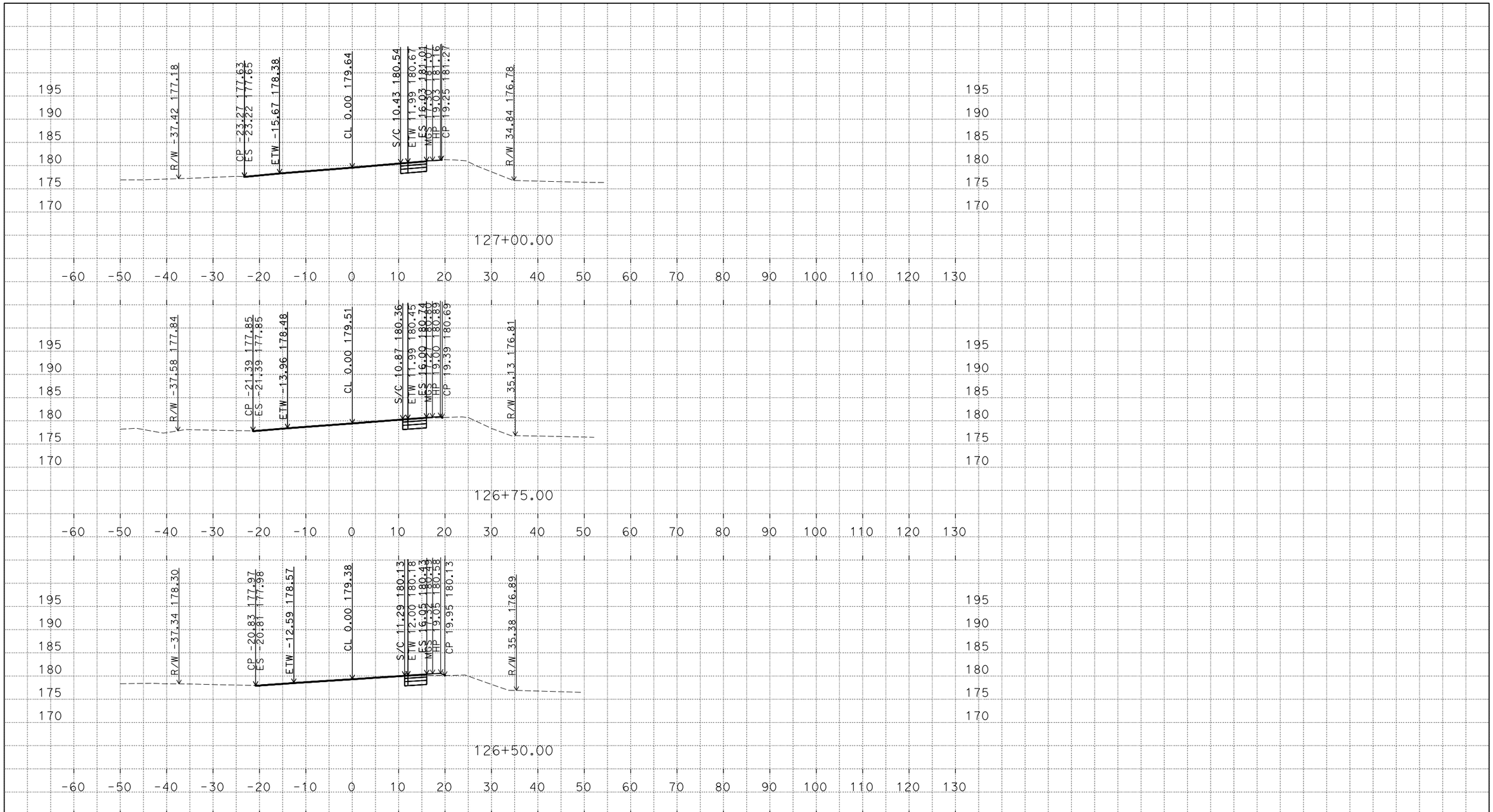

PLOTTED DATE: 22-JAN-2016

SCALE: 1"=10' Horiz.
1"=10' Vert.

CREATED BY: s136503

CONTRACT: 0G7201

DIST/CO/RTE/PM: 04/SCL/152/11.9

PROJECT ID: 0400001989

NP3

CROSS SECTIONS

DESIGN STUDY ONLY

All Dimensions are U.S. Survey Feet

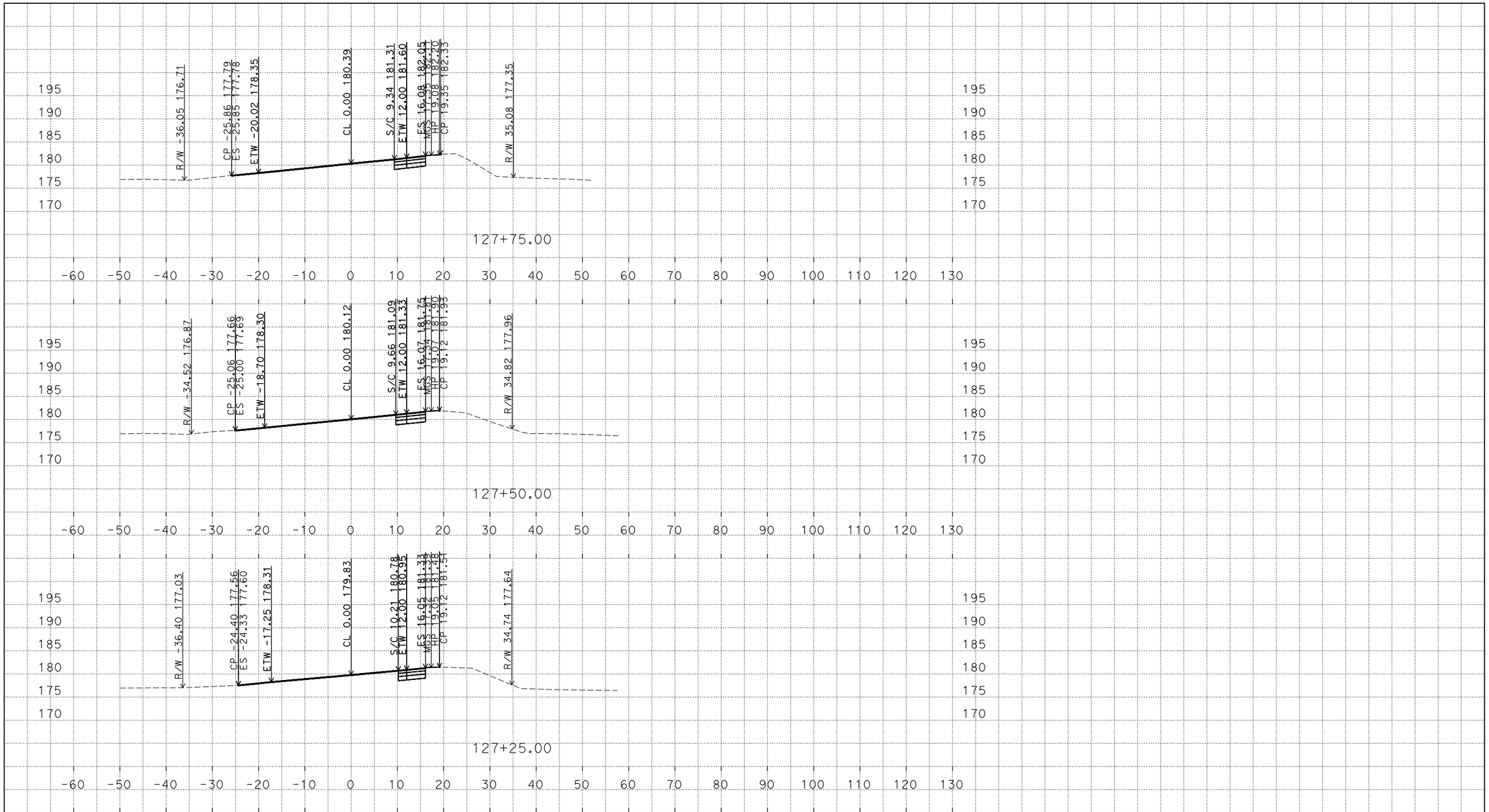

PLOTTED DATE: 22-JAN-2016

SCALE: 1"=10' Horiz.
1"=10' Vert.

CREATED BY: s136503

CONTRACT: 0G7201

DIST/CO/RTE/PM: 04/SCL/152/11.9

PROJECT ID: 0400001989

NP3

CROSS SECTIONS

DESIGN STUDY ONLY

All Dimensions are U.S. Survey Feet

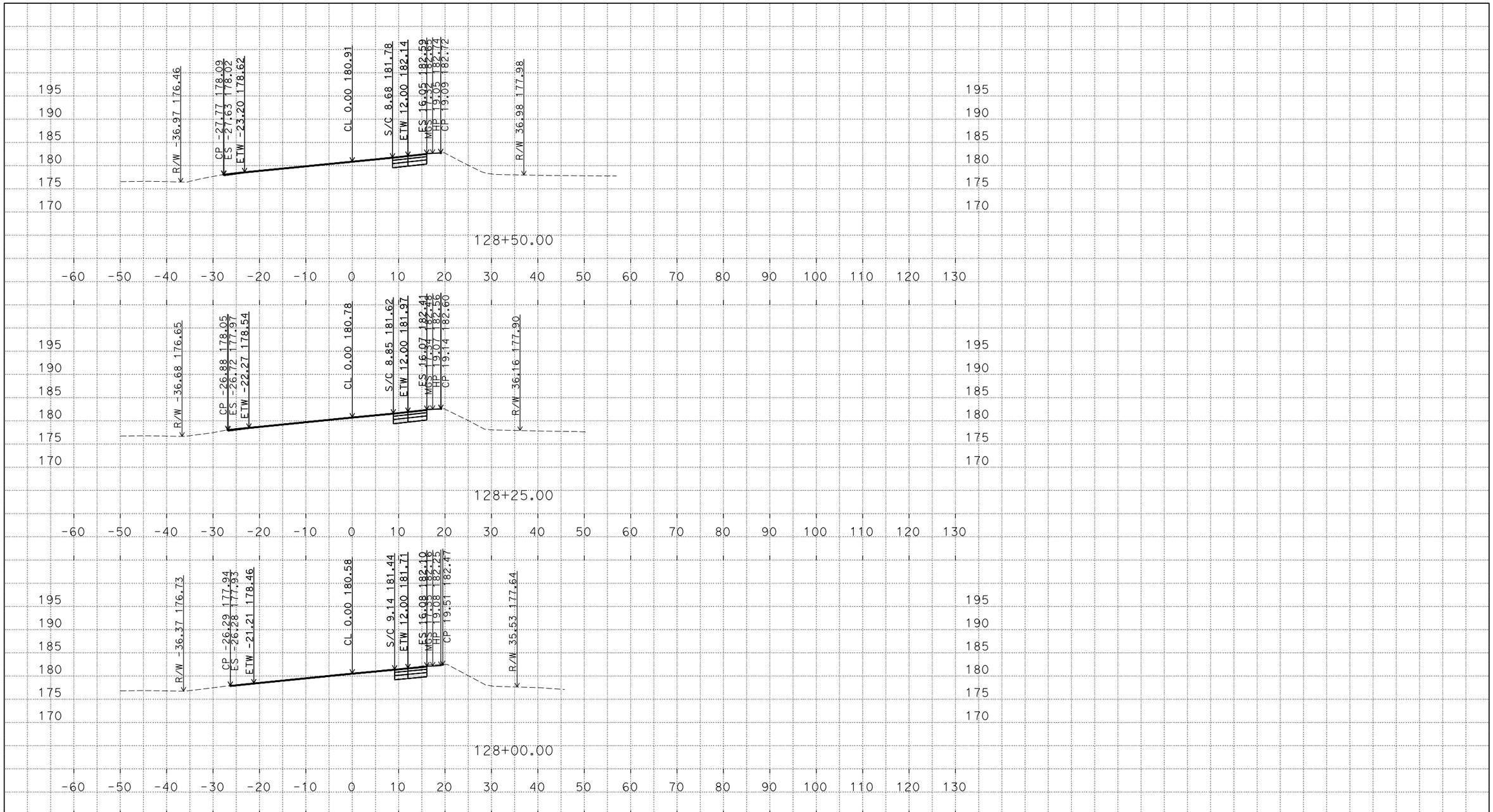

PLOTTED DATE: 22-JAN-2016

SCALE: 1"=10' Horiz.
1"=10' Vert.

CREATED BY: s136503

CONTRACT: OG7201

DIST/CO/RTE/PM: 04/SCL/152/11.9

PROJECT ID: 0400001989

NP3

CROSS SECTIONS

DESIGN STUDY ONLY

All Dimensions are U.S. Survey Feet

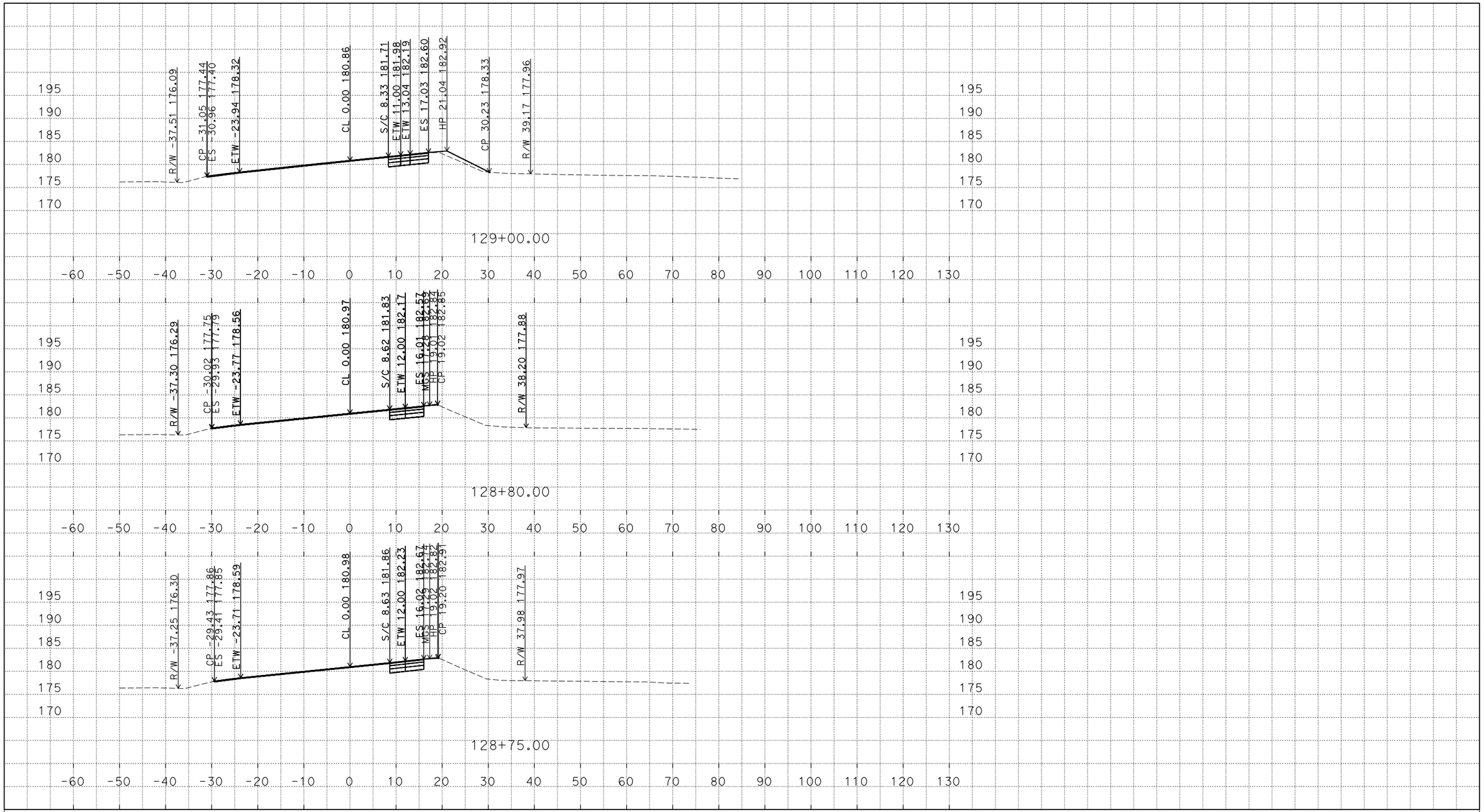

PLOTTED DATE: 22-JAN-2016

SCALE: 1"=10' Horiz.
1"=10' Vert.

CREATED BY: s136503

CONTRACT: 0G7201

DIST/CO/RTE/PM: 04/SCL/152/11.9

PROJECT ID: 0400001989

NP3

CROSS SECTIONS

DESIGN STUDY ONLY

All Dimensions are U.S. Survey Feet

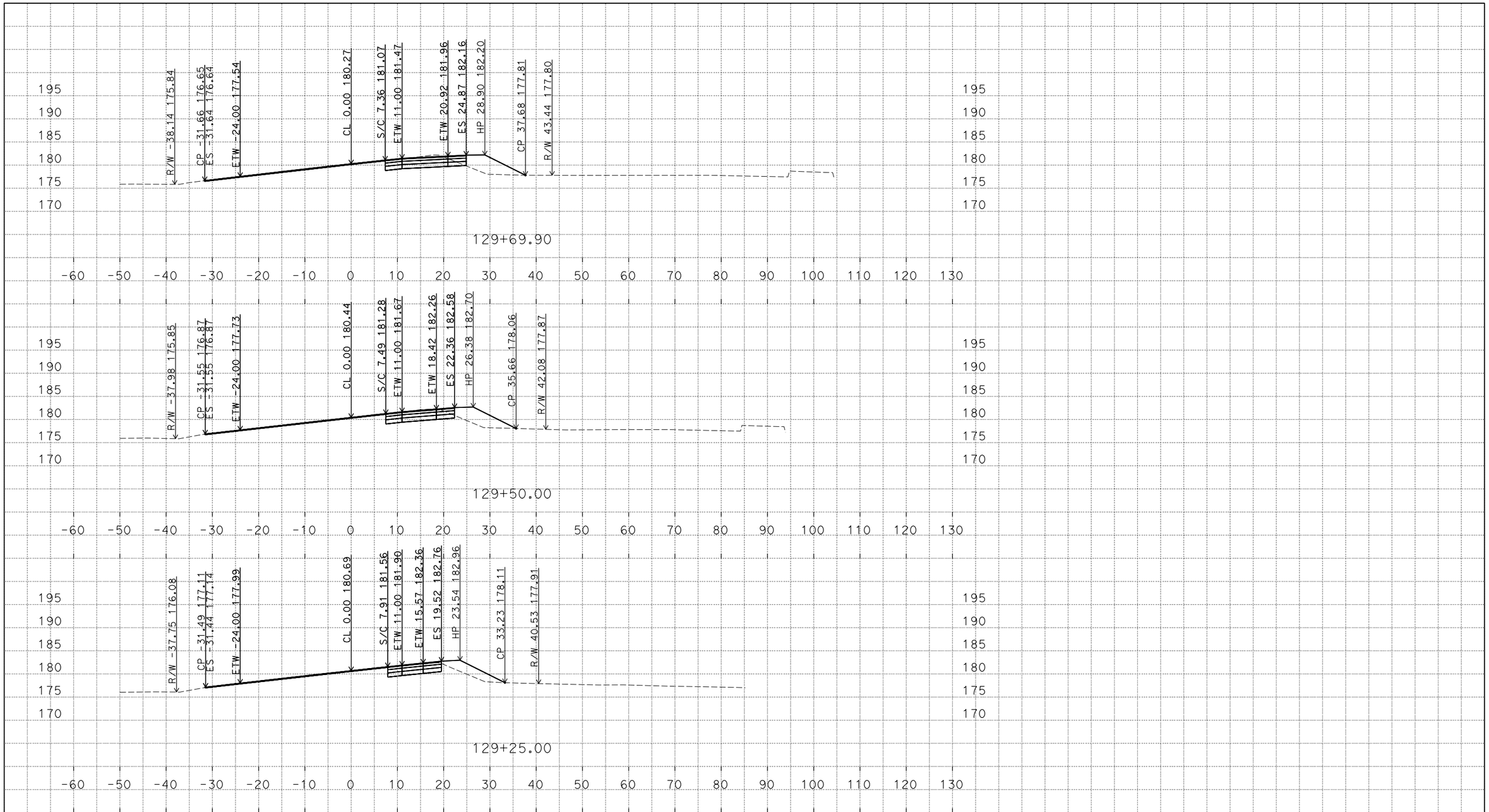

PLOTTED DATE: 22-JAN-2016

SCALE: 1"=10' Horiz.
1"=10' Vert.

CREATED BY: s136503

CONTRACT: OG7201

DIST/CO/RTE/PM: 04/SCL/152/11.9

PROJECT ID: 0400001989

NP3

CROSS SECTIONS

DESIGN STUDY ONLY

All Dimensions are U.S. Survey Feet

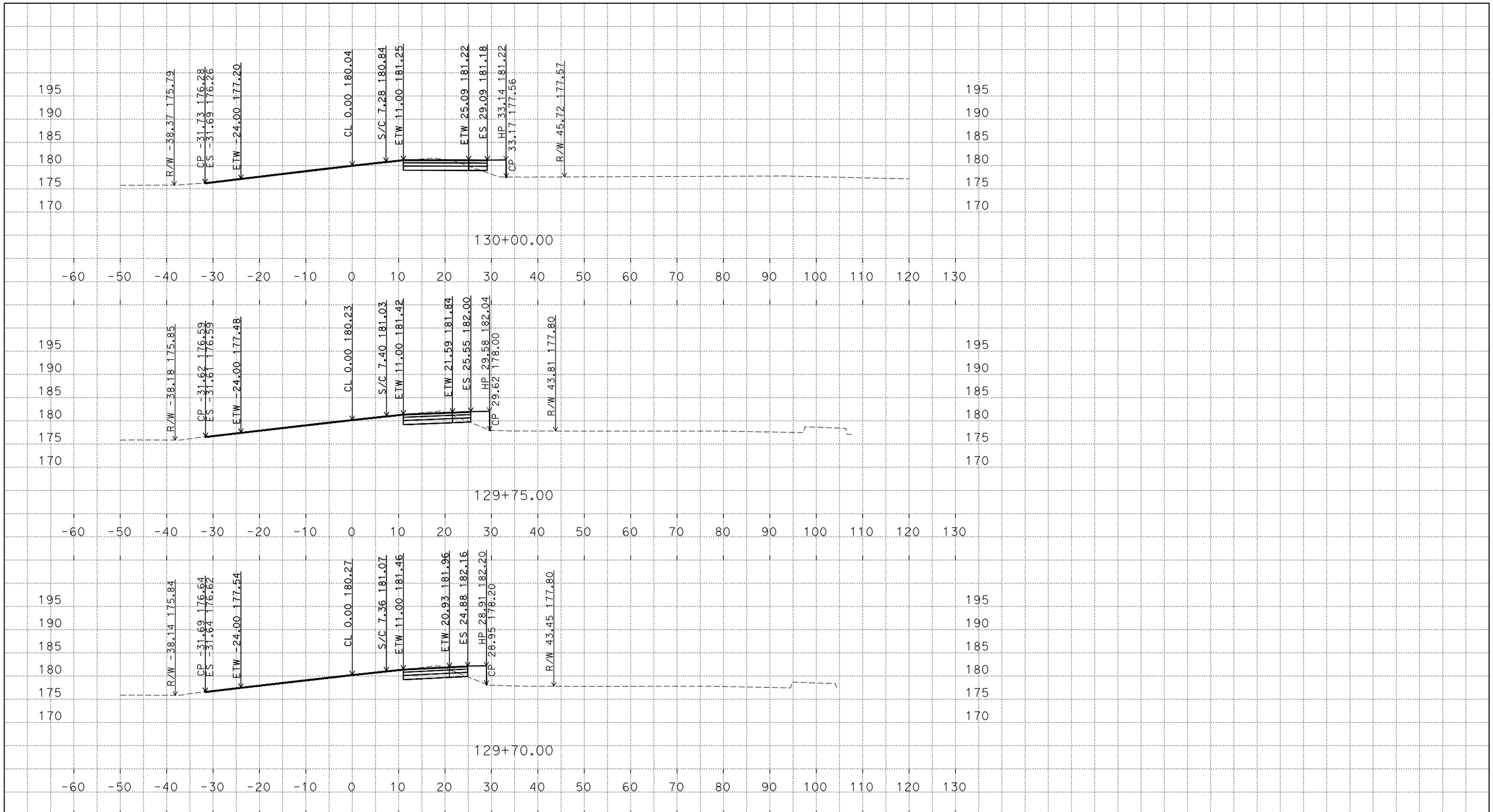

PLOTTED DATE: 22-JAN-2016

SCALE: 1"=10' Horiz.
1"=10' Vert.

CREATED BY: s136503

CONTRACT: 0G7201

DIST/CO/RTE/PM: 04/SCL/152/11.9

PROJECT ID: 0400001989

NP3

CROSS SECTIONS

DESIGN STUDY ONLY

All Dimensions are U.S. Survey Feet

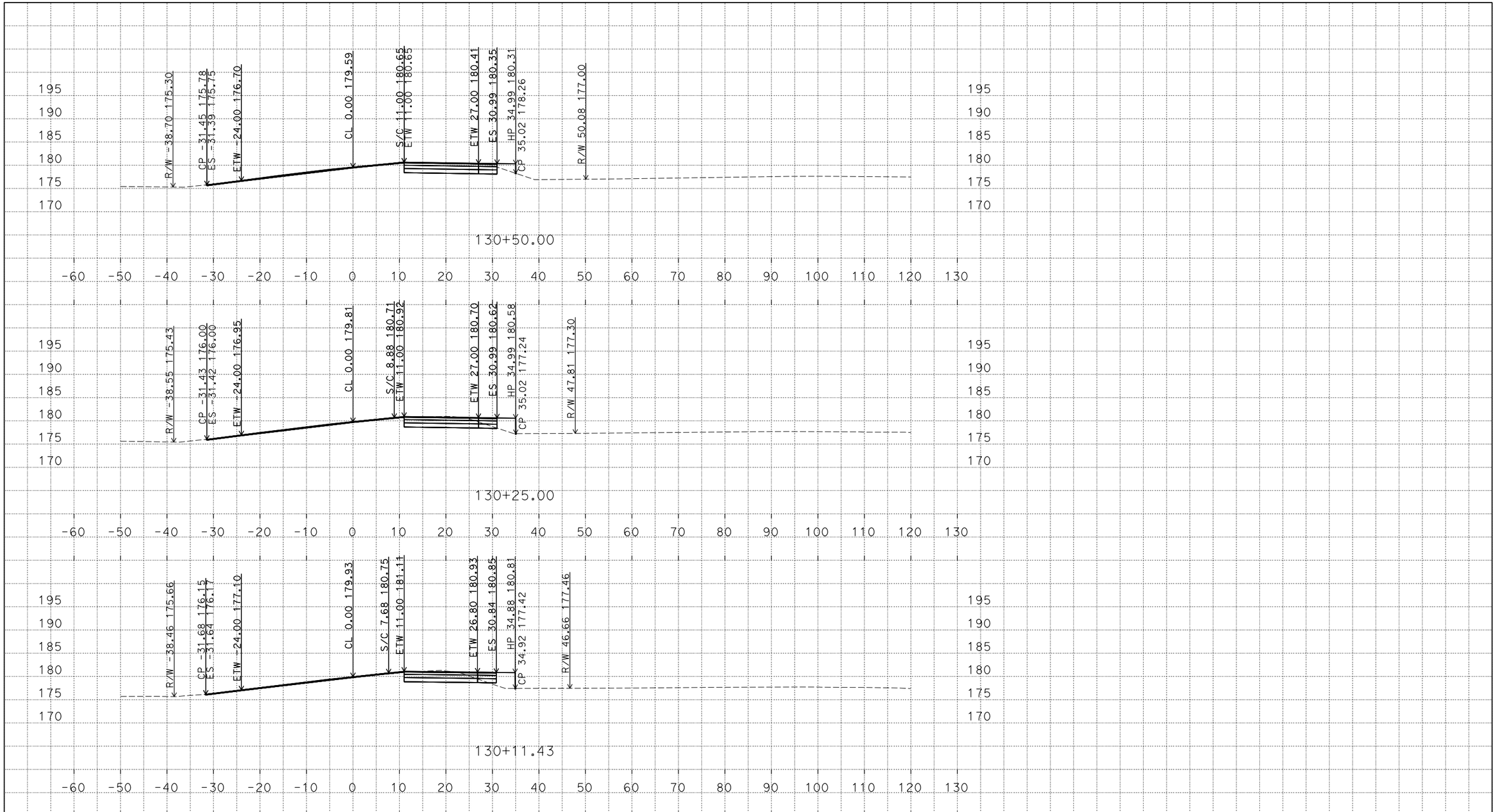

PLOTTED DATE: 22-JAN-2016

SCALE: 1"=10' Horiz.
1"=10' Vert.

CREATED BY: s136503

CONTRACT: 0G7201

DIST/CO/RTE/PM: 04/SCL/152/11.9

PROJECT ID: 0400001989

NP3

CROSS SECTIONS

DESIGN STUDY ONLY

All Dimensions are U.S. Survey Feet

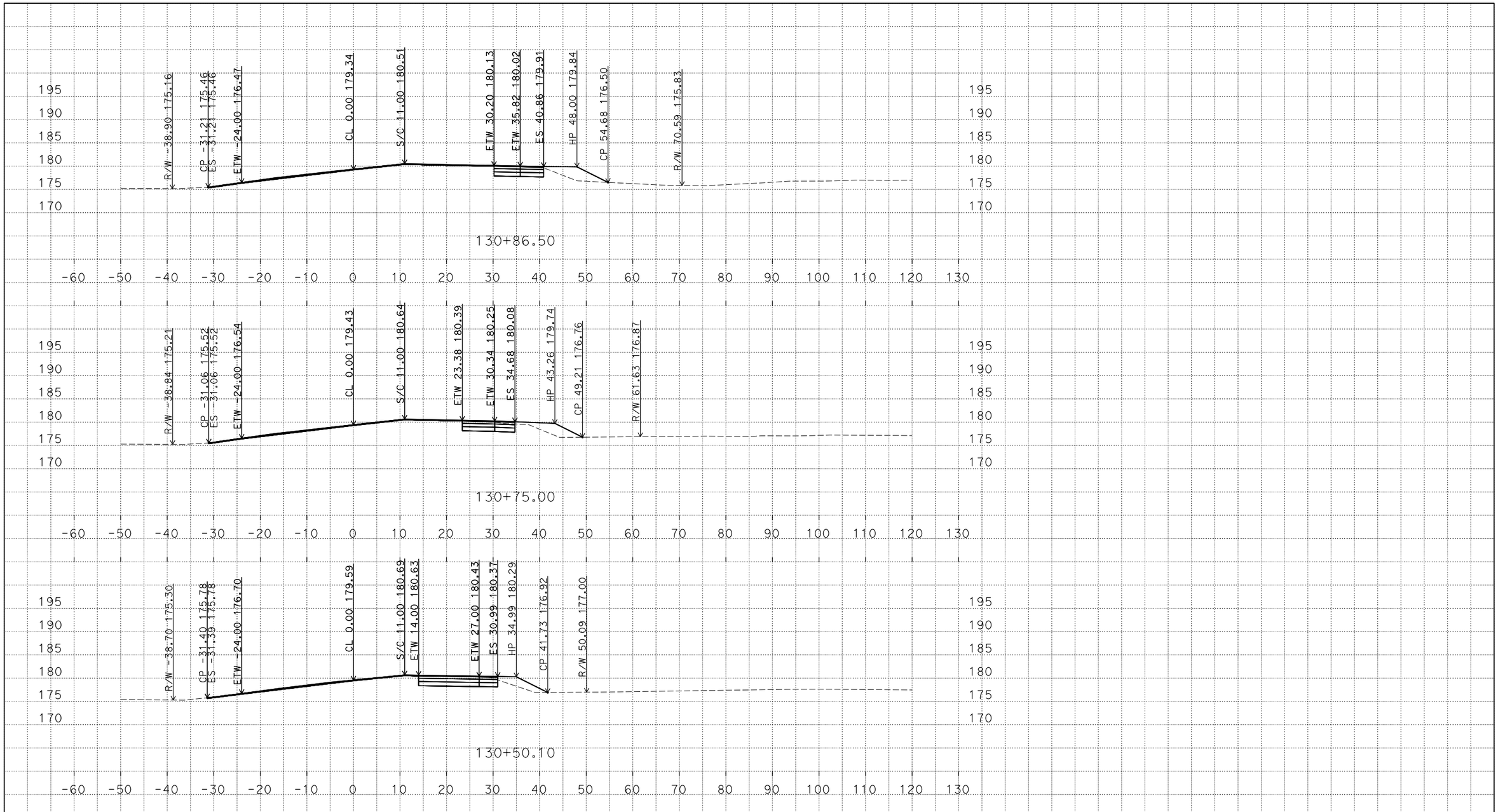

PLOTTED DATE: 22-JAN-2016

SCALE: 1"=10' Horiz.
1"=10' Vert.

CREATED BY: s136503

CONTRACT: OG7201

DIST/CO/RTE/PM: 04/SCL/152/11.9

PROJECT ID: 0400001989

NP3

CROSS SECTIONS

DESIGN STUDY ONLY

All Dimensions are U.S. Survey Feet

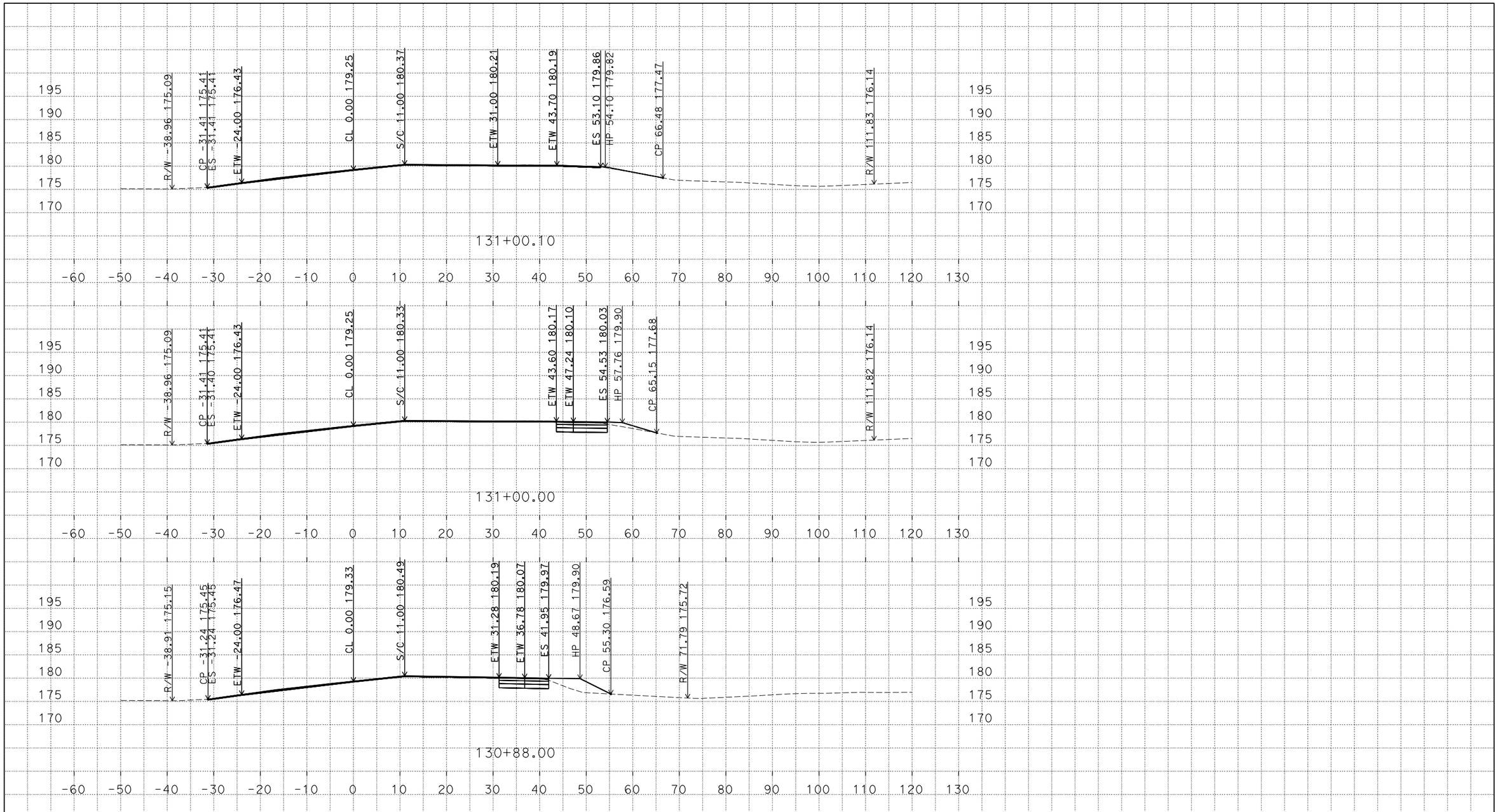

PLOTTED DATE: 22-JAN-2016

SCALE: 1"=10' Horiz.
1"=10' Vert.

CREATED BY: s136503

CONTRACT: OG7201

DIST/CO/RTE/PM: 04/SCL/152/11.9

PROJECT ID: 0400001989

NP3

CROSS SECTIONS

DESIGN STUDY ONLY

All Dimensions are U.S. Survey Feet

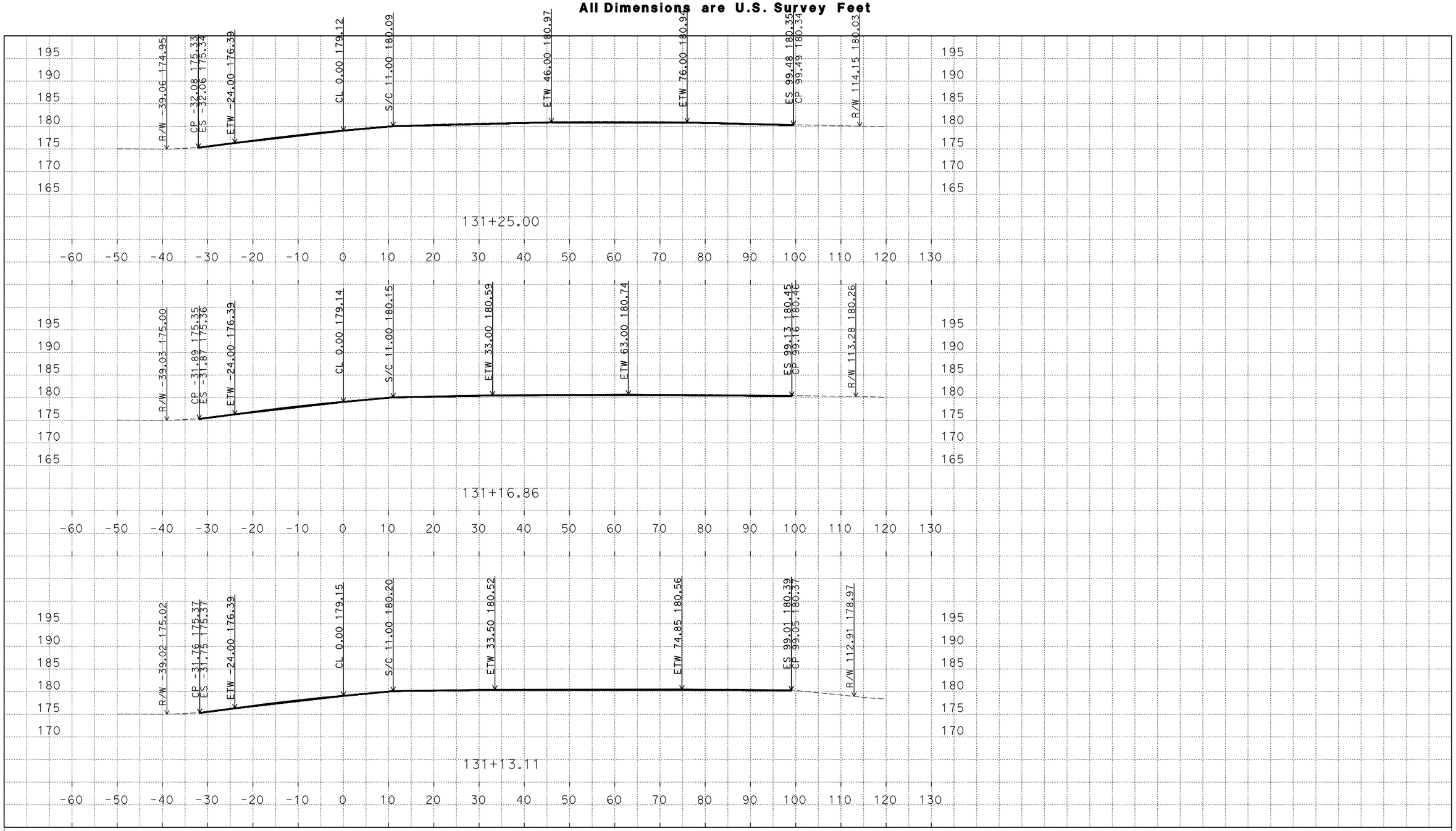

PLOTTED DATE: 22-JAN-2016

SCALE: 1"=10' Horiz.
1"=10' Vert.

CREATED BY: s136503

CONTRACT: 0G7201

DIST/CO/RTE/PM: 04/SCL/152/11.9

PROJECT ID: 0400001989

NP3

CROSS SECTIONS

DESIGN STUDY ONLY

All Dimensions are U.S. Survey Feet

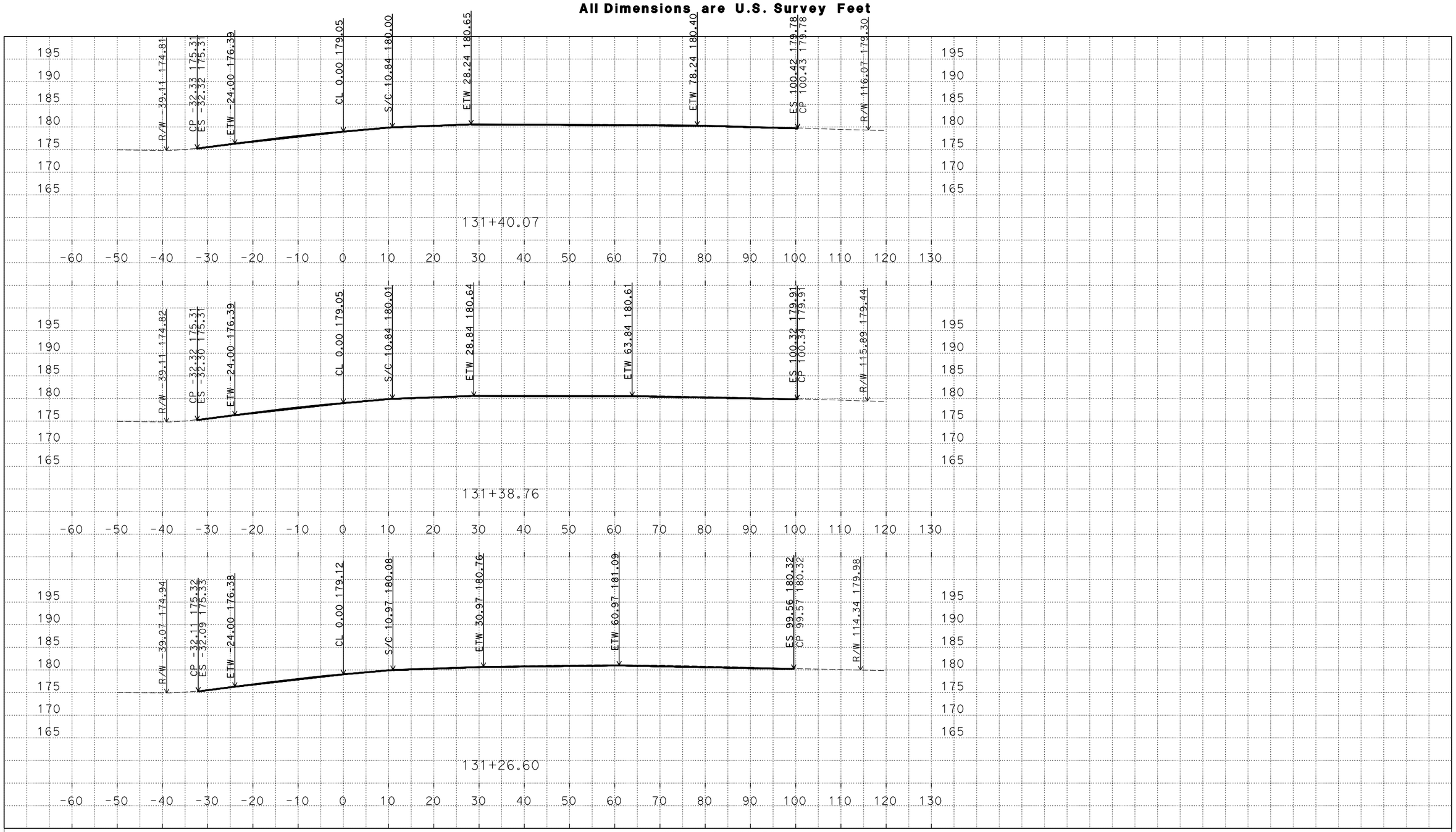

PLOTTED DATE: 22-JAN-2016

SCALE: 1"=10' Horiz.
1"=10' Vert.

CREATED BY: s136503

CONTRACT: 0G7201

DIST/CO/RTE/PM: 04/SCL/152/11.9

PROJECT ID: 0400001989

NP3

CROSS SECTIONS

DESIGN STUDY ONLY

All Dimensions are U.S. Survey Feet

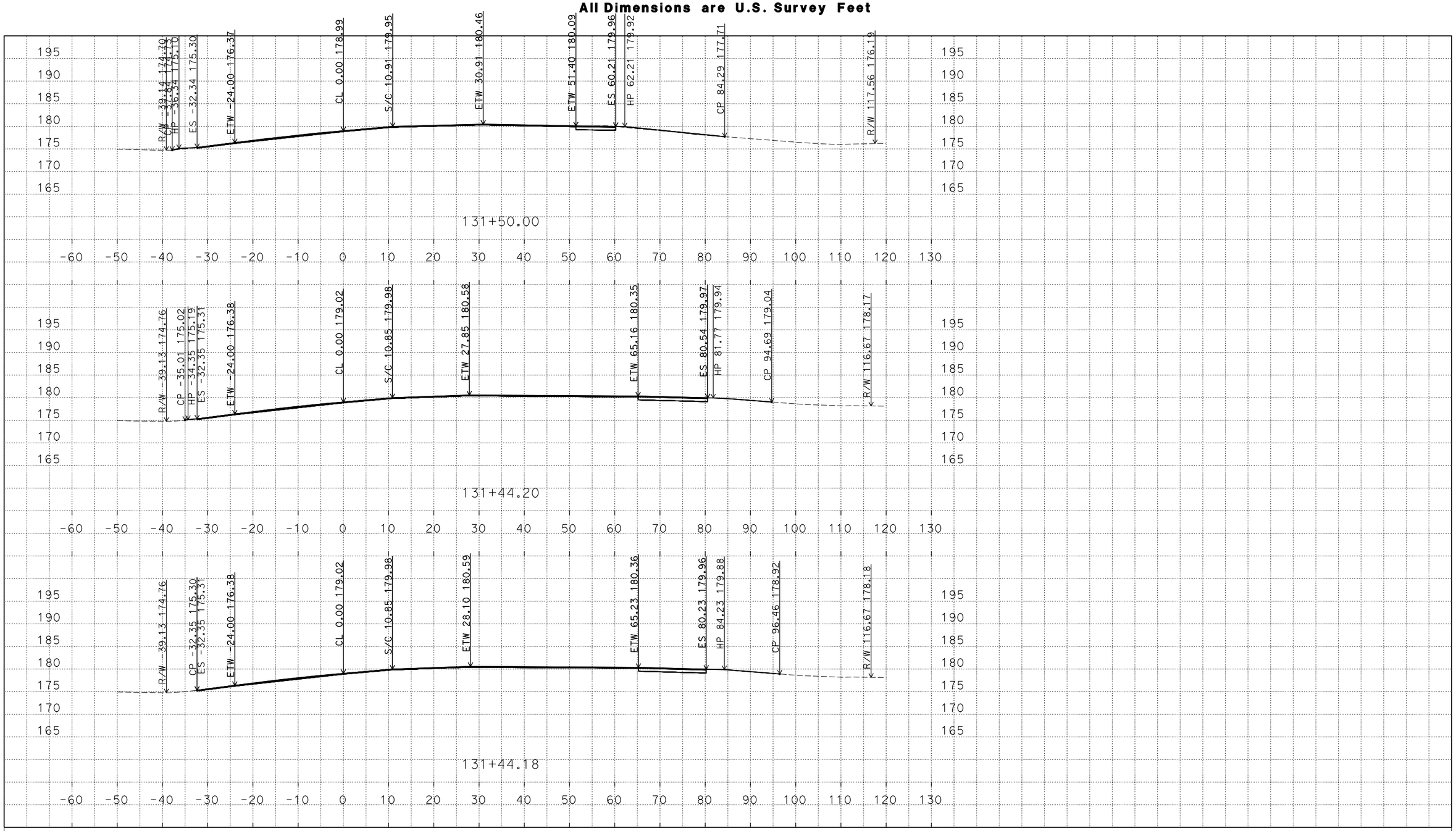

PLOTTED DATE: 22-JAN-2016

SCALE: 1"=10' Horiz.
1"=10' Vert.

CREATED BY: s136503

CONTRACT: OG7201

DIST/CO/RTE/PM: 04/SCL/152/11.9

PROJECT ID: 0400001989

NP3

CROSS SECTIONS

DESIGN STUDY ONLY

All Dimensions are U.S. Survey Feet

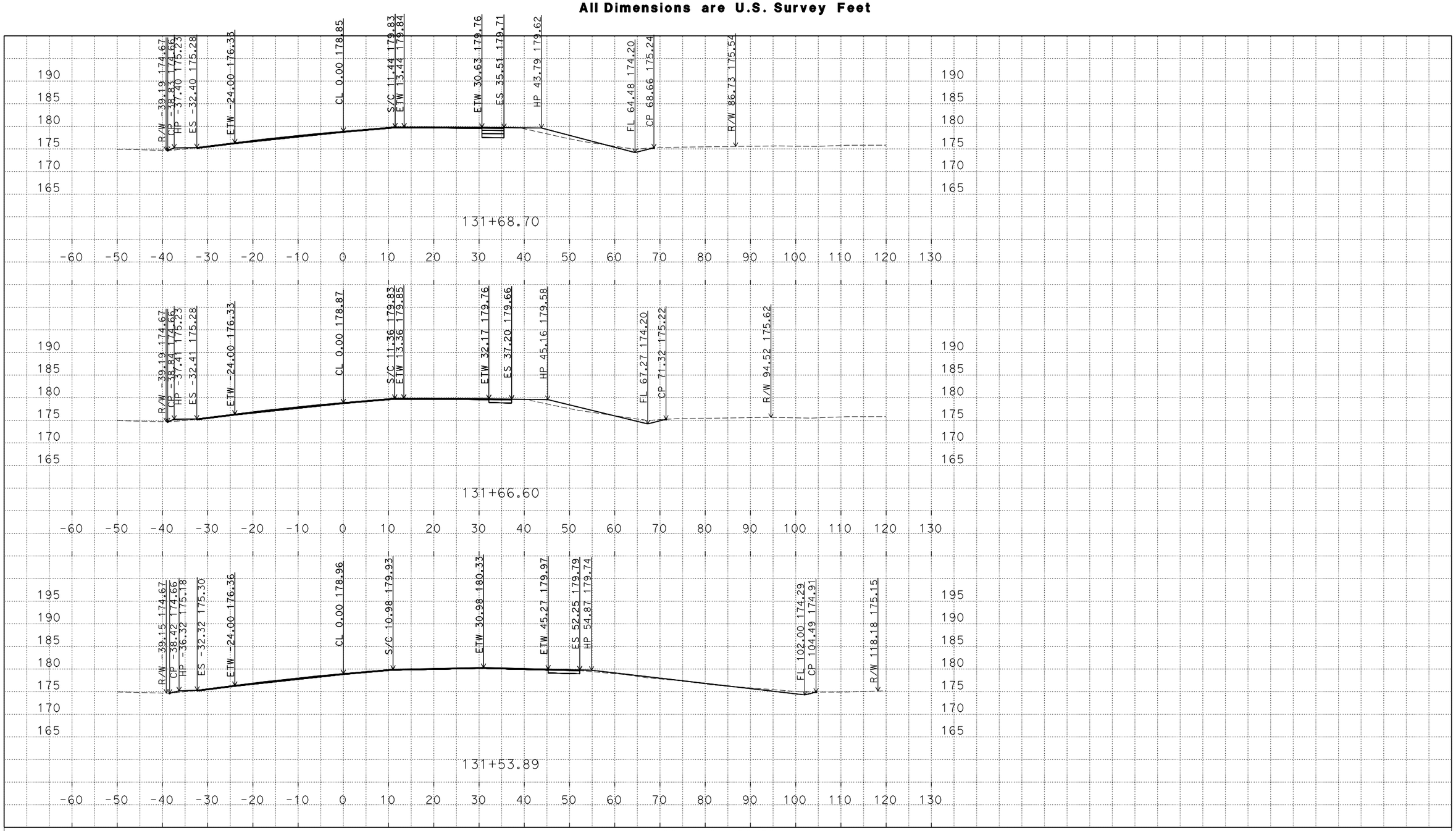

PLOTTED DATE: 22-JAN-2016

SCALE: 1"=10' Horiz.
1"=10' Vert.

CREATED BY: s136503

CONTRACT: 0G7201

DIST/CO/RTE/PM: 04/SCL/152/11.9

PROJECT ID: 0400001989

NP3

CROSS SECTIONS

DESIGN STUDY ONLY

All Dimensions are U.S. Survey Feet

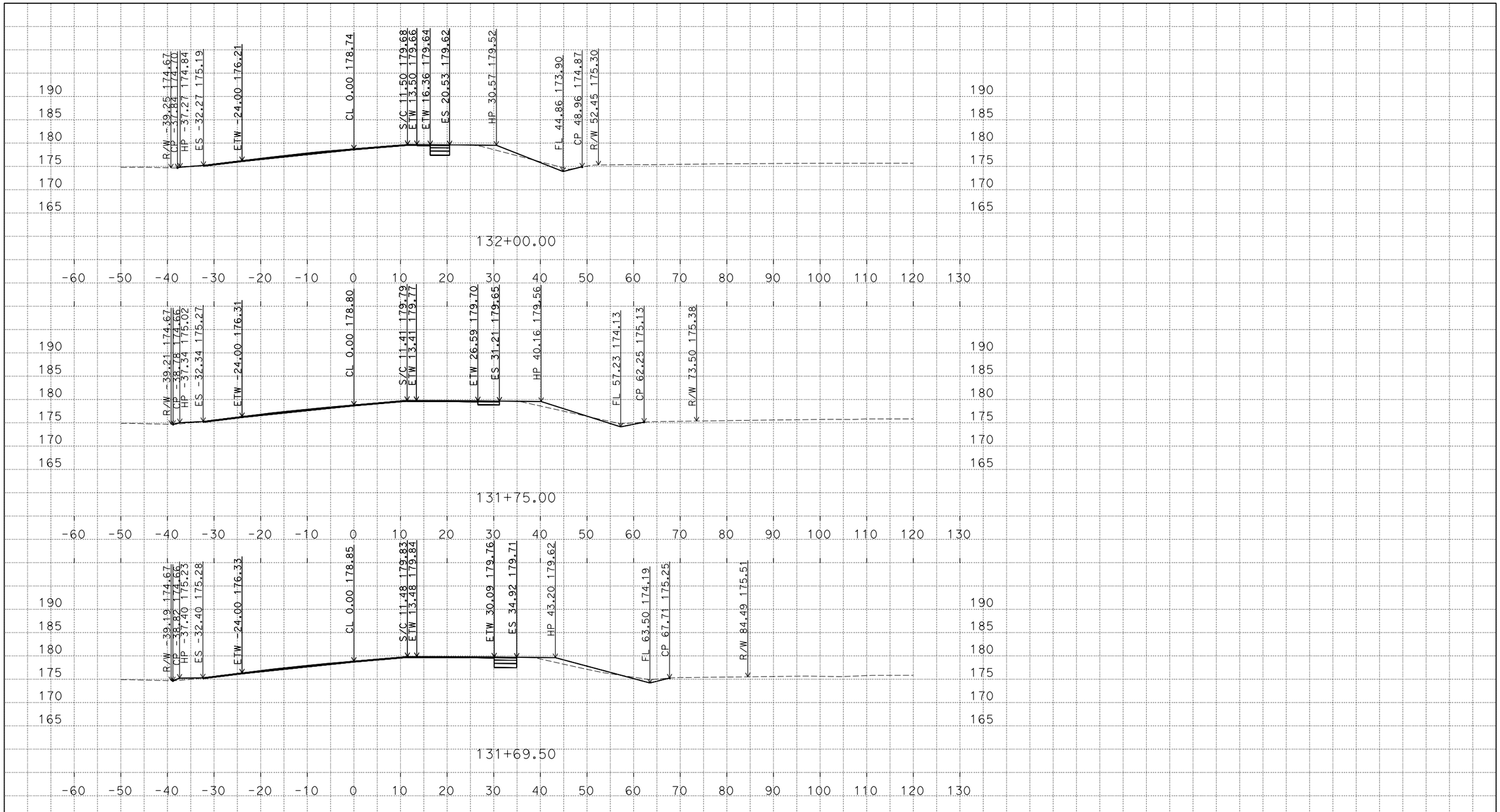

PLOTTED DATE: 22-JAN-2016

SCALE: 1"=10' Horiz.
1"=10' Vert.

CREATED BY: s136503

CONTRACT: OG7201

DIST/CO/RTE/PM: 04/SCL/152/11.9

PROJECT ID: 0400001989

NP3

CROSS SECTIONS

DESIGN STUDY ONLY

All Dimensions are U.S. Survey Feet

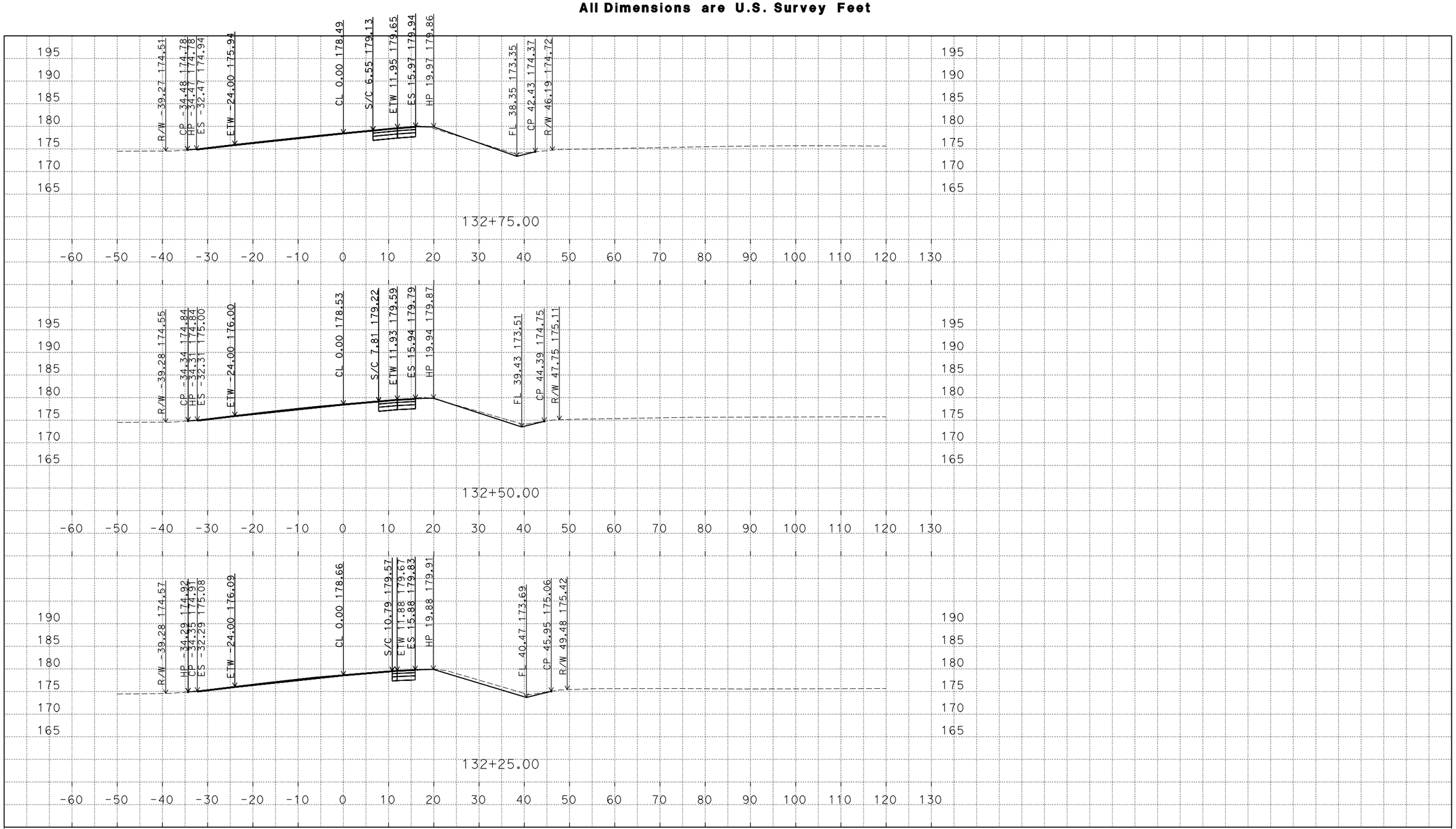

PLOTTED DATE: 22-JAN-2016

SCALE: 1"=10' Horiz.
1"=10' Vert.

CREATED BY: s136503

CONTRACT: 0G7201

DIST/CO/RTE/PM: 04/SCL/152/11.9

PROJECT ID: 0400001989

NP3

CROSS SECTIONS

DESIGN STUDY ONLY

All Dimensions are U.S. Survey Feet

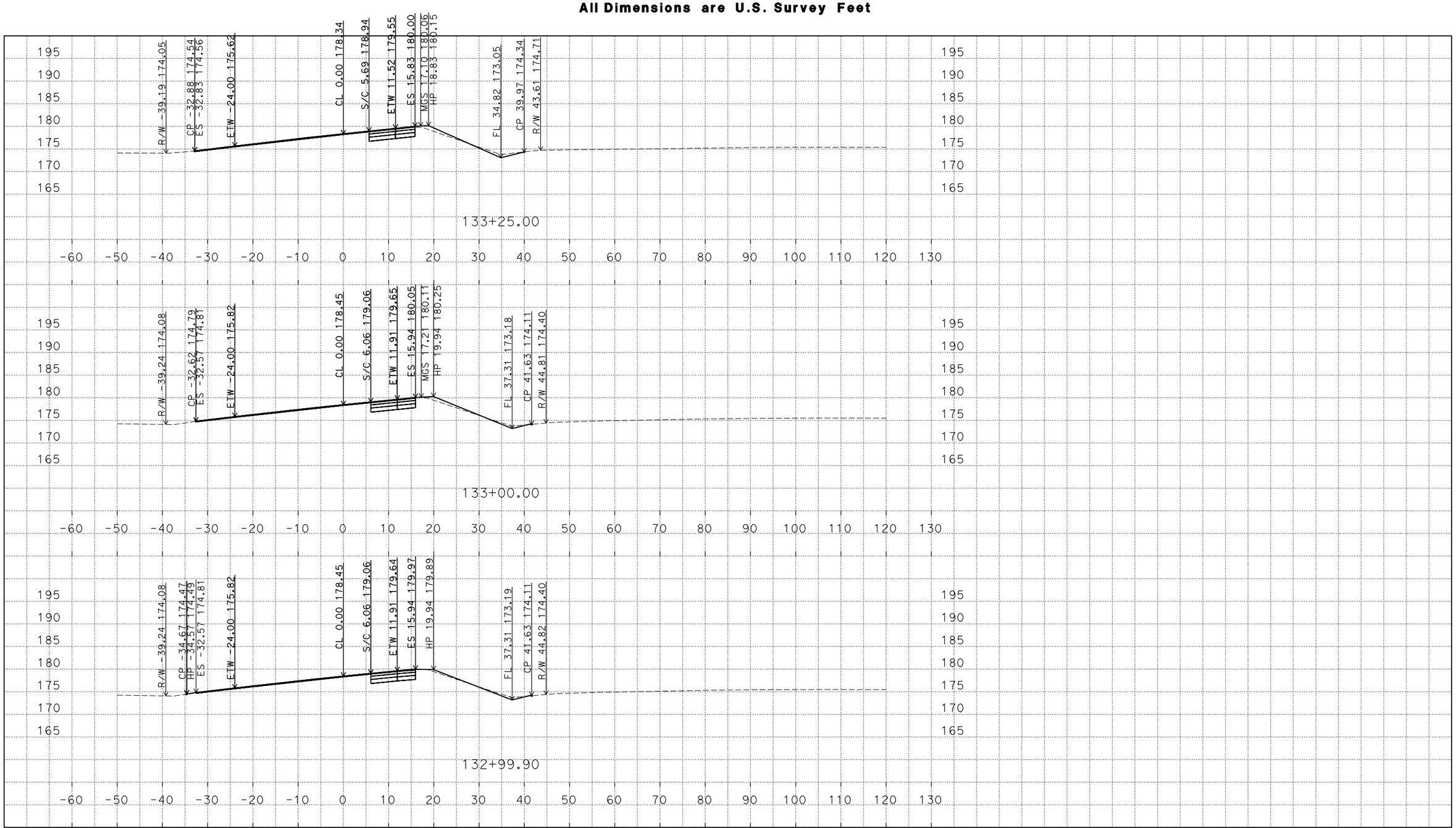

PLOTTED DATE: 22-JAN-2016

SCALE: 1"=10' Horiz.
1"=10' Vert.

CREATED BY: s136503

CONTRACT: OG7201

DIST/CO/RTE/PM: 04/SCL/152/11.9

PROJECT ID: 0400001989

NP3

CROSS SECTIONS

DESIGN STUDY ONLY

All Dimensions are U.S. Survey Feet

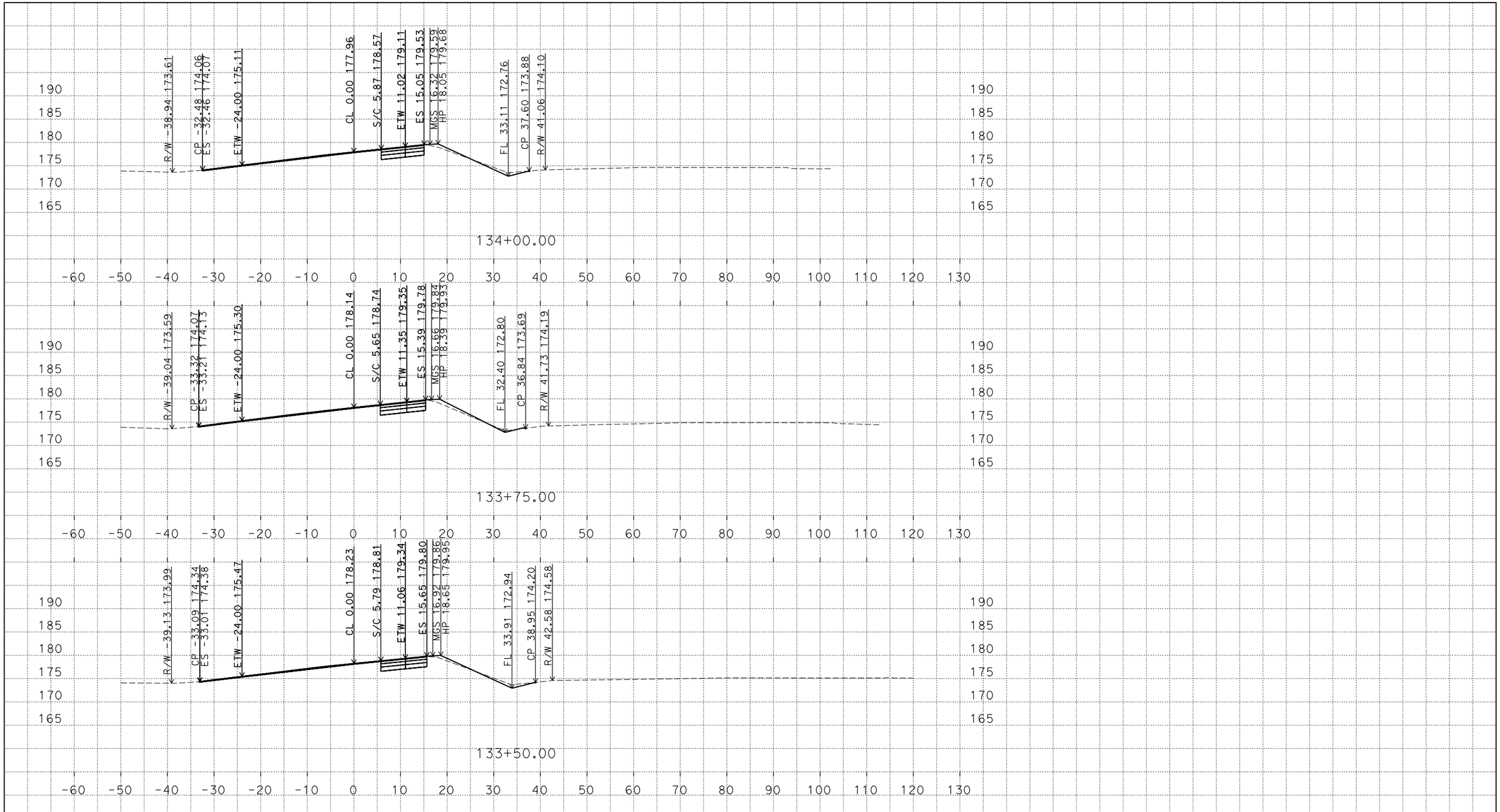

PLOTTED DATE: 22-JAN-2016

SCALE: 1"=10' Horiz.
1"=10' Vert.

CREATED BY: s136503

CONTRACT: 0G7201

DIST/CO/RTE/PM: 04/SCL/152/11.9

PROJECT ID: 0400001989

NP3

CROSS SECTIONS

DESIGN STUDY ONLY

All Dimensions are U.S. Survey Feet

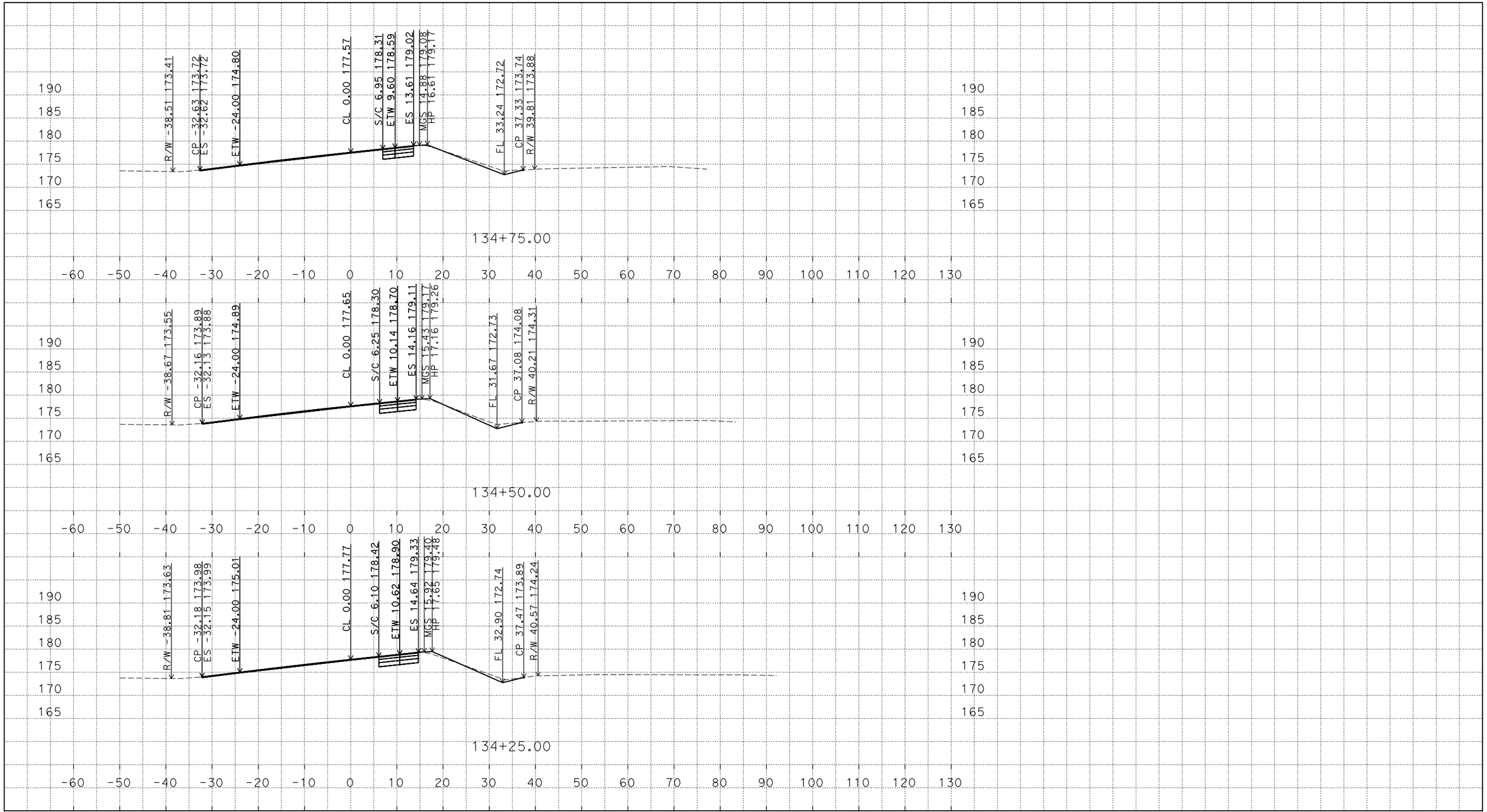

PLOTTED DATE: 22-JAN-2016

SCALE: 1"=10' Horiz.
1"=10' Vert.

CREATED BY: s136503

CONTRACT: 0G7201

DIST/CO/RTE/PM: 04/SCL/152/11.9

PROJECT ID: 0400001989

NP3

CROSS SECTIONS

DESIGN STUDY ONLY

All Dimensions are U.S. Survey Feet

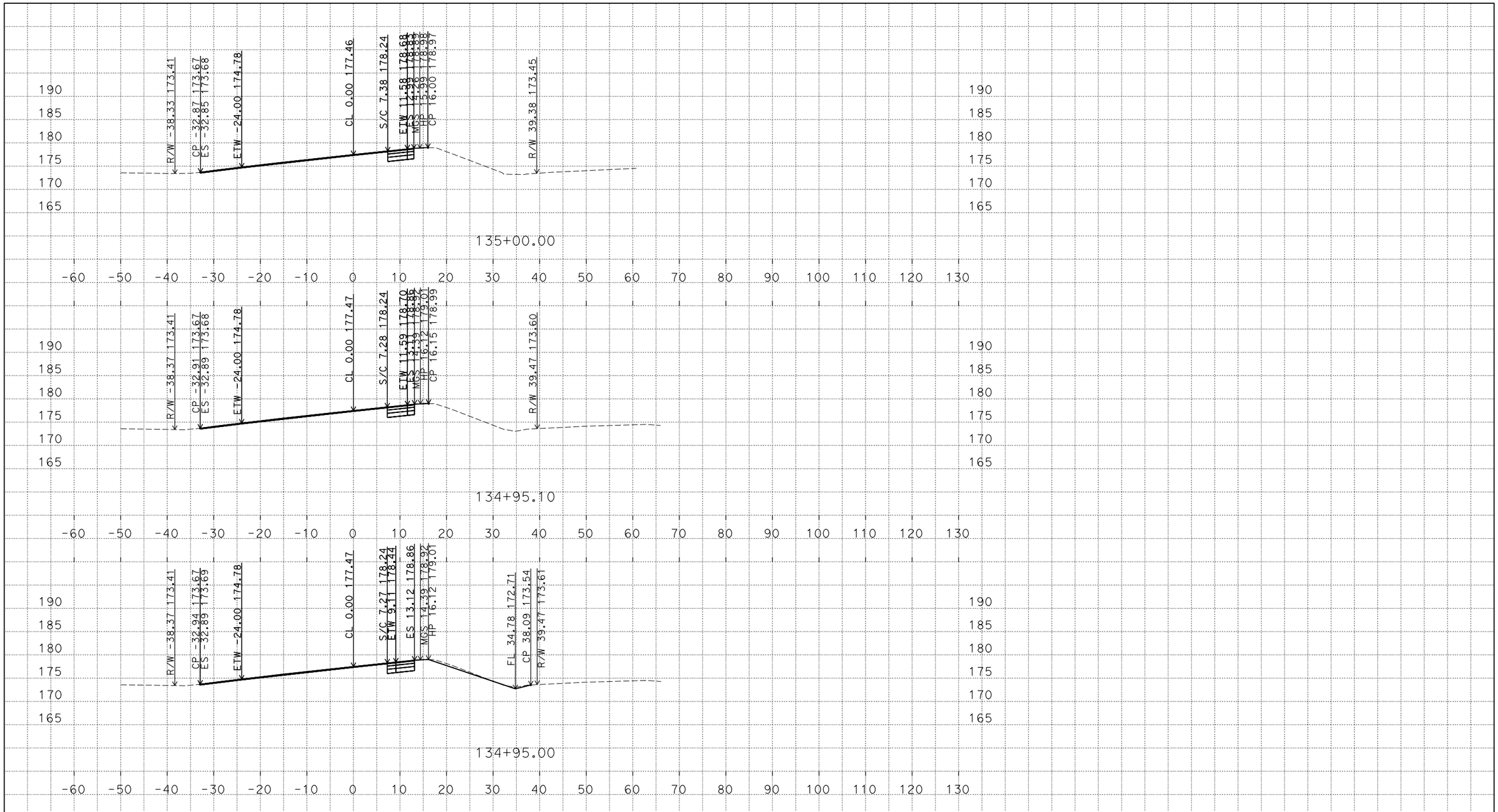

PLOTTED DATE: 22-JAN-2016

SCALE: 1"=10' Horiz.
1"=10' Vert.

CREATED BY: s136503

CONTRACT: 0G7201

DIST/CO/RTE/PM: 04/SCL/152/11.9

PROJECT ID: 0400001989

NP3

CROSS SECTIONS

DESIGN STUDY ONLY

All Dimensions are U.S. Survey Feet

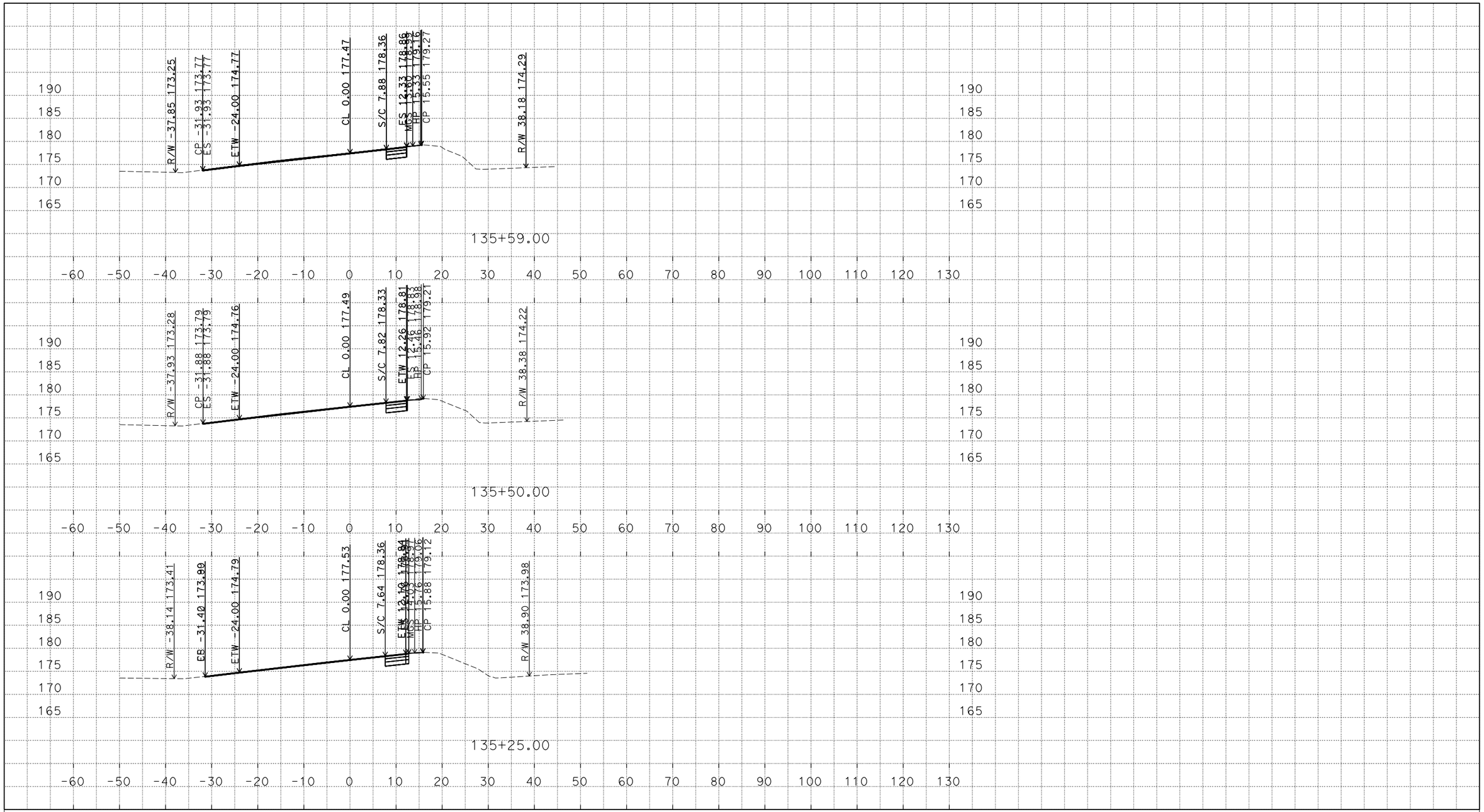

PLOTTED DATE: 22-JAN-2016

SCALE: 1"=10' Horiz.
1"=10' Vert.

CREATED BY: s136503

CONTRACT: 0G7201

DIST/CO/RTE/PM: 04/SCL/152/11.9

PROJECT ID: 0400001989

NP3

CROSS SECTIONS

DESIGN STUDY ONLY

All Dimensions are U.S. Survey Feet

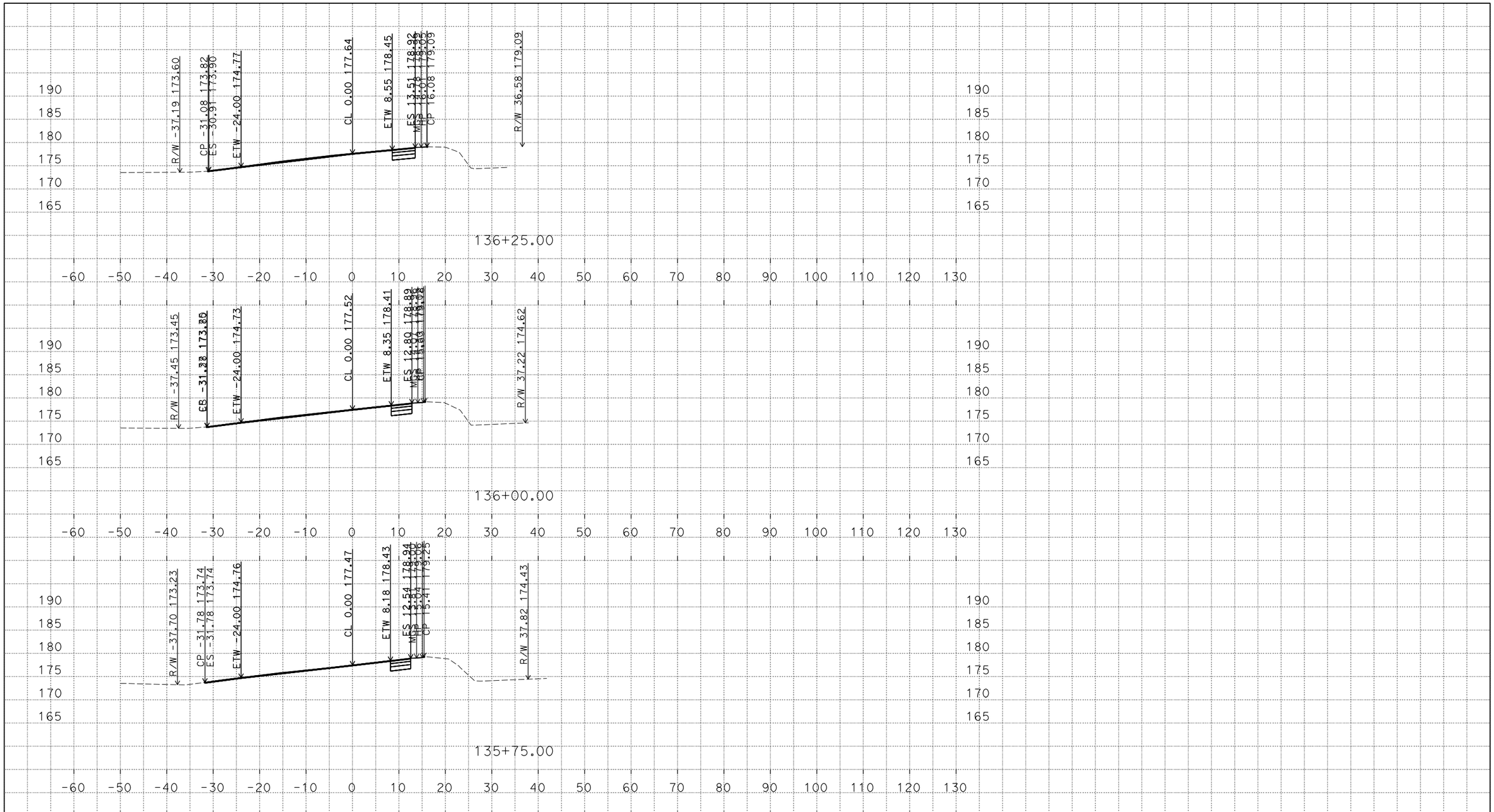

PLOTTED DATE: 22-JAN-2016

SCALE: 1"=10' Horiz.
1"=10' Vert.

CREATED BY: s136503

CONTRACT: OG7201

DIST/CO/RTE/PM: 04/SCL/152/11.9

PROJECT ID: 0400001989

NP3

CROSS SECTIONS

DESIGN STUDY ONLY

All Dimensions are U.S. Survey Feet

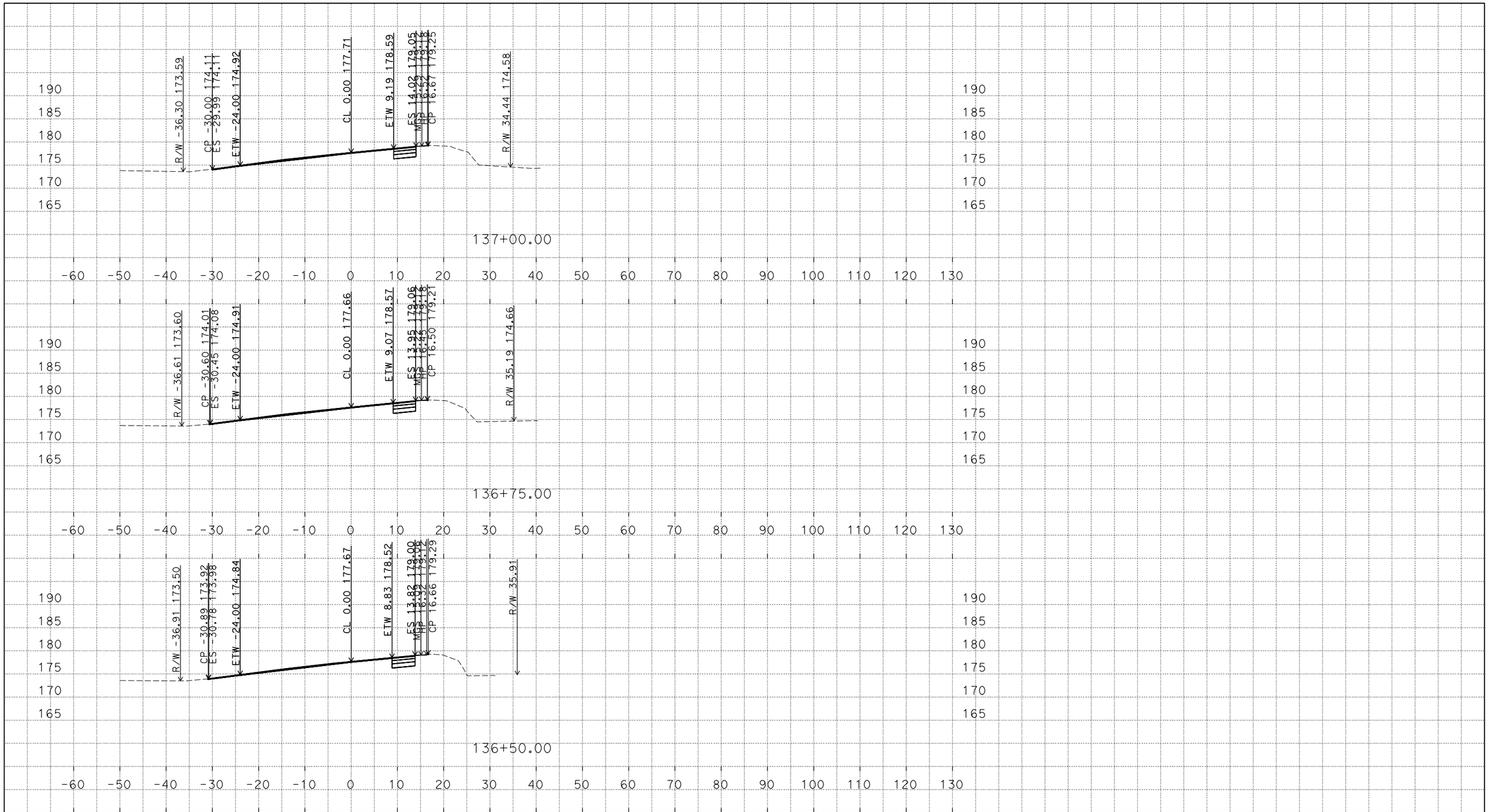

PLOTTED DATE: 22-JAN-2016

SCALE: 1"=10' Horiz.
1"=10' Vert.

CREATED BY: s136503

CONTRACT: OG7201

DIST/CO/RTE/PM: 04/SCL/152/11.9

PROJECT ID: 0400001989

NP3

CROSS SECTIONS

DESIGN STUDY ONLY

All Dimensions are U.S. Survey Feet

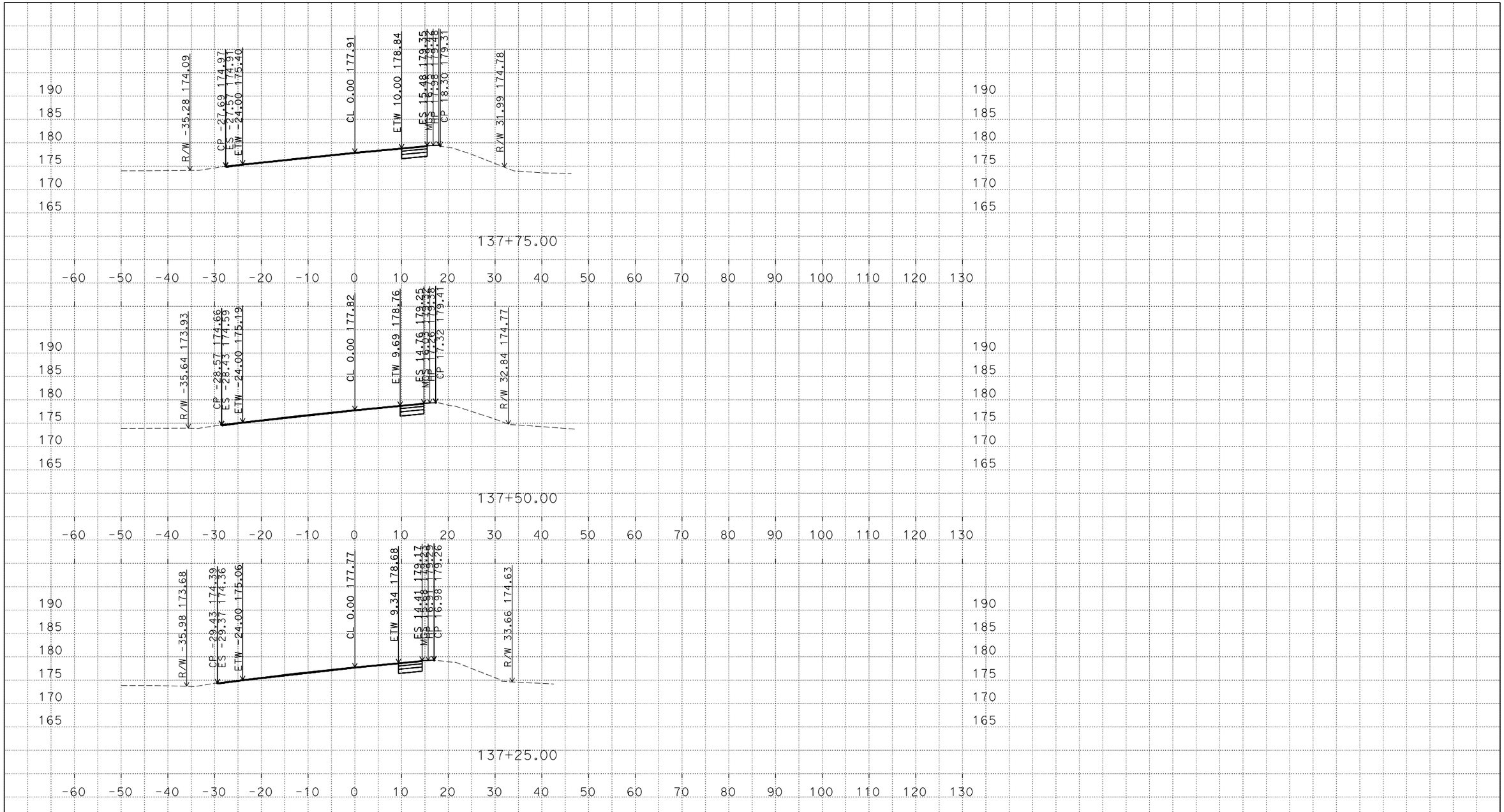

PLOTTED DATE: 22-JAN-2016

SCALE: 1"=10' Horiz.
1"=10' Vert.

CREATED BY: s136503

CONTRACT: OG7201

DIST/CO/RTE/PM: 04/SCL/152/11.9

PROJECT ID: 0400001989

NP3

CROSS SECTIONS

DESIGN STUDY ONLY

All Dimensions are U.S. Survey Feet

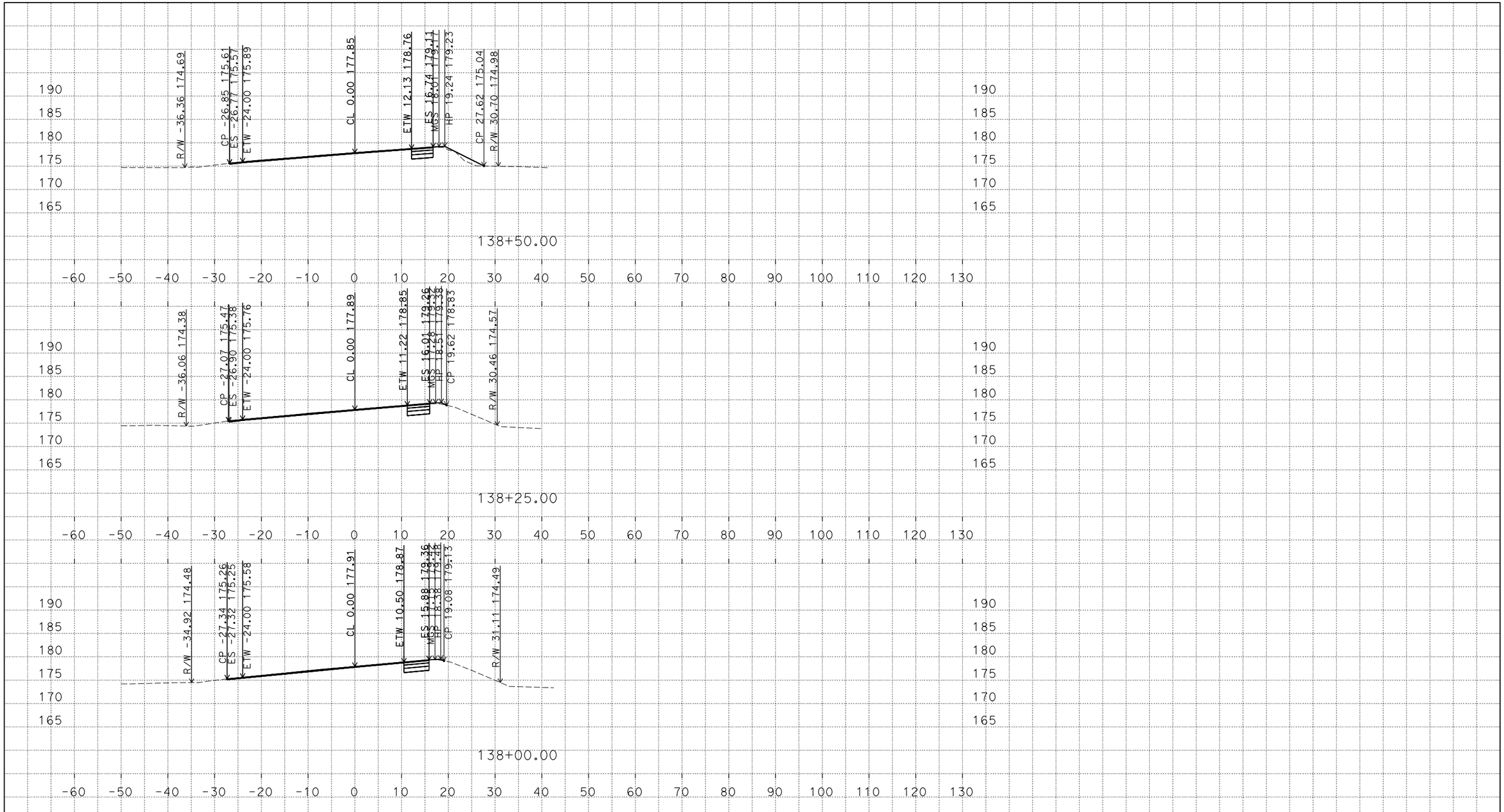

PLOTTED DATE: 22-JAN-2016

SCALE: 1"=10' Horiz.
1"=10' Vert.

CREATED BY: s136503

CONTRACT: 0G7201

DIST/CO/RTE/PM: 04/SCL/152/11.9

PROJECT ID: 0400001989

NP3

CROSS SECTIONS

DESIGN STUDY ONLY

All Dimensions are U.S. Survey Feet

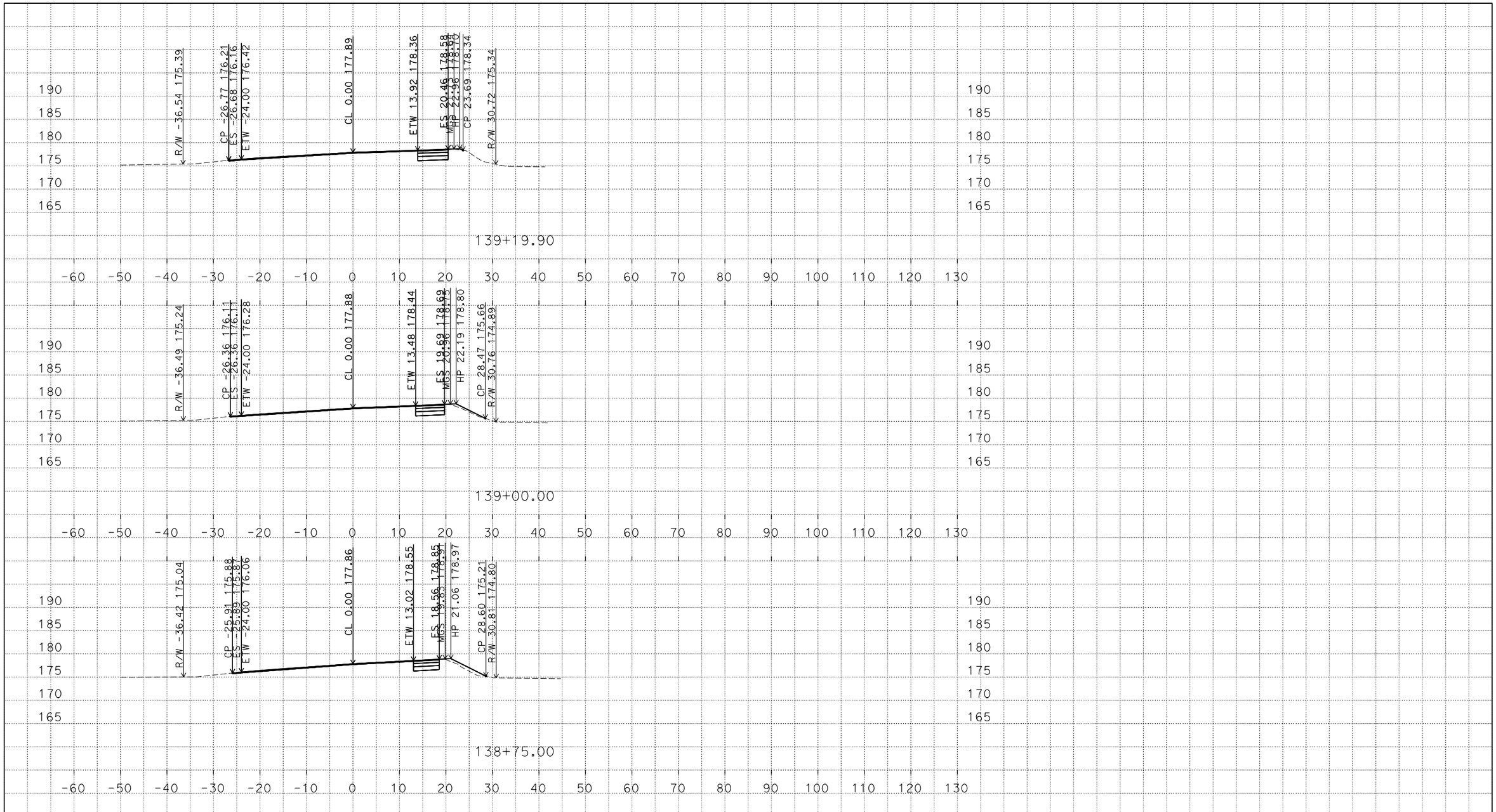

PLOTTED DATE: 22-JAN-2016

SCALE: 1"=10' Horiz.
1"=10' Vert.

CREATED BY: s136503

CONTRACT: 0G7201

DIST/CO/RTE/PM: 04/SCL/152/11.9

PROJECT ID: 0400001989

NP3

CROSS SECTIONS

DESIGN STUDY ONLY

All Dimensions are U.S. Survey Feet

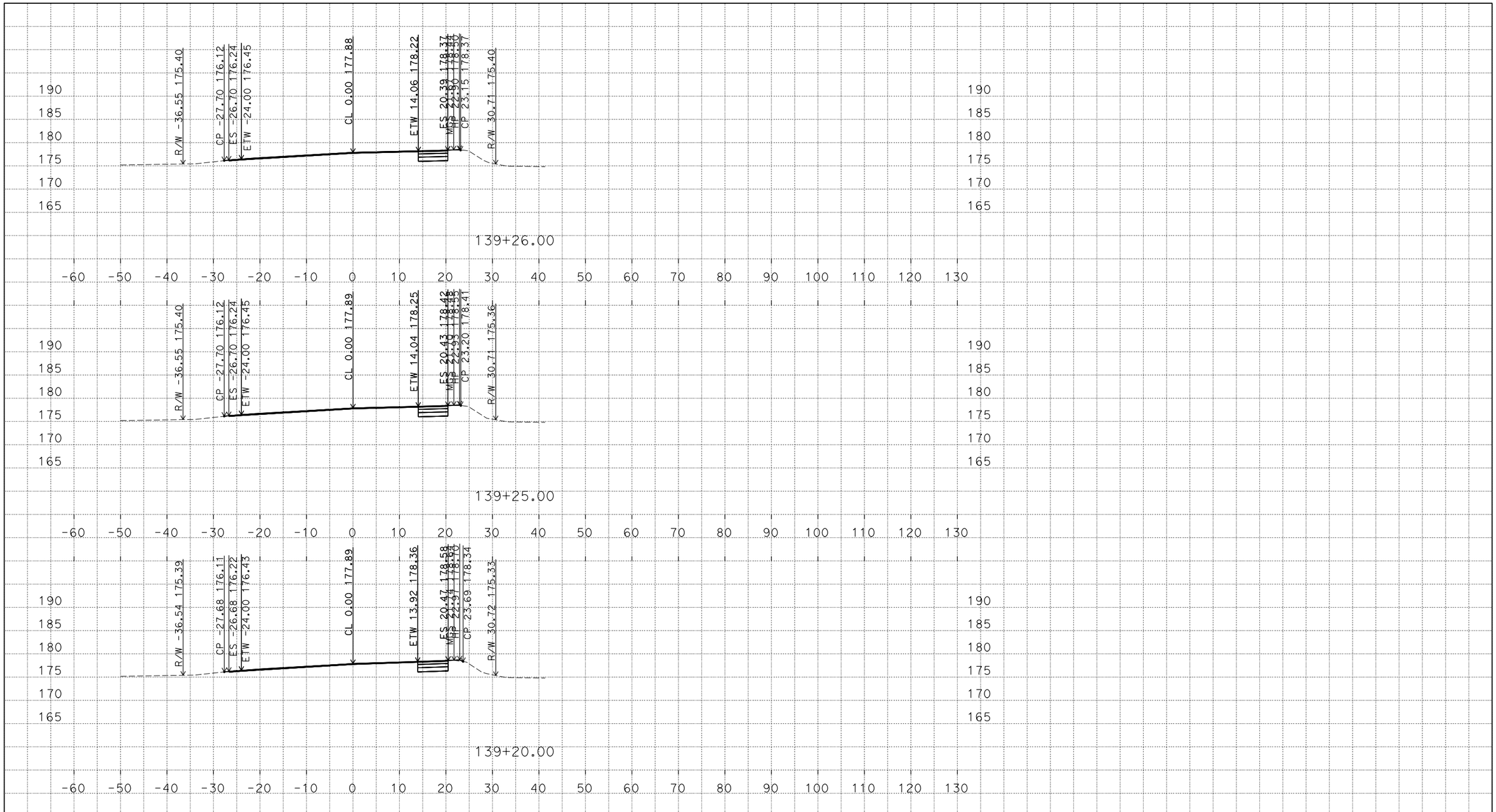

PLOTTED DATE: 22-JAN-2016

SCALE: 1"=10' Horiz.
1"=10' Vert.

CREATED BY: s136503

CONTRACT: 0G7201

DIST/CO/RTE/PM: 04/SCL/152/11.9

PROJECT ID: 0400001989

NP3

CROSS SECTIONS