FOR EARTHWORK DEVELOPMENT ONLY

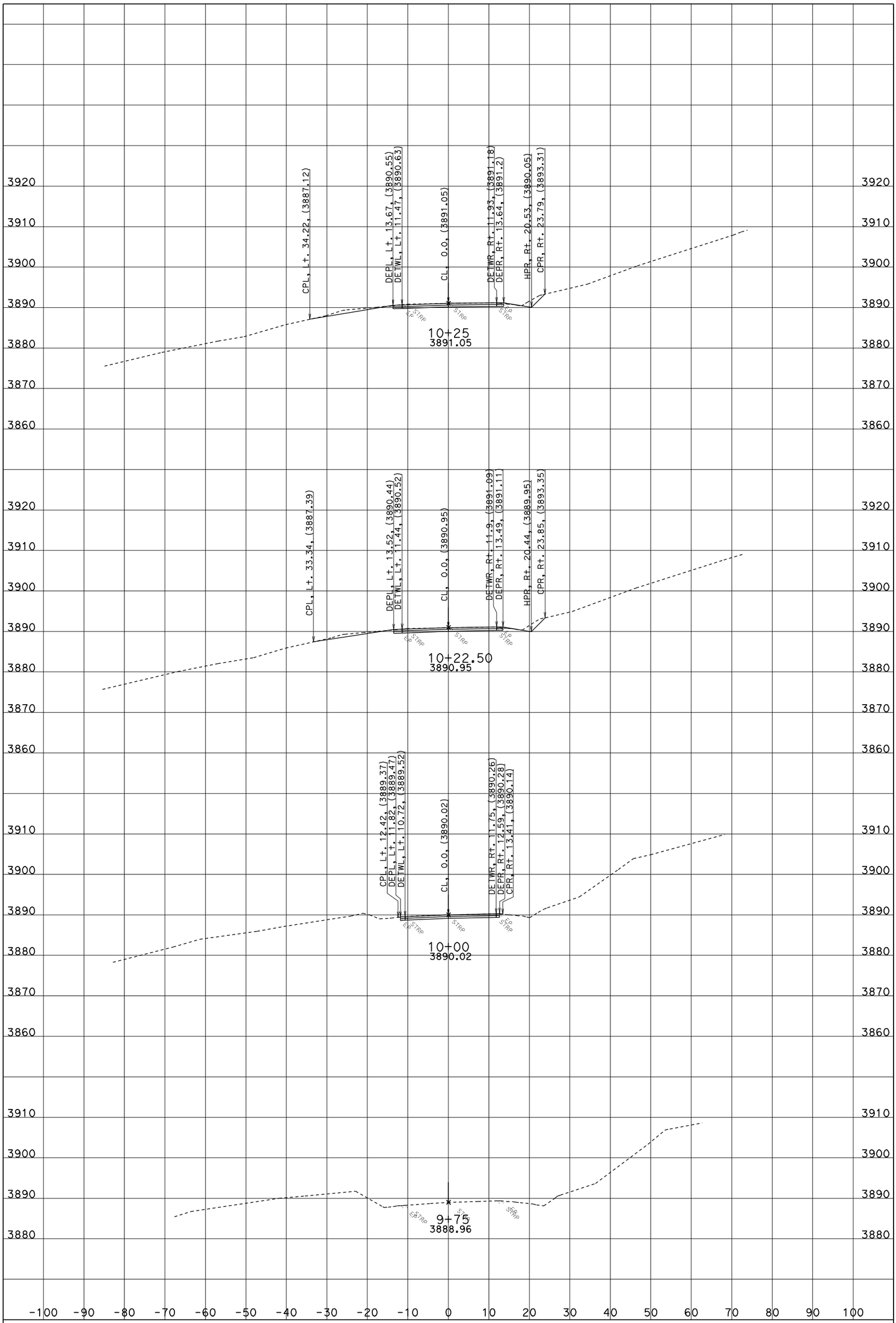

CREATED BY: J.B.COON

ALL DIMENSIONS ARE FEET

DATE: 6/20/2012

PROJECT ID: BLUE POINT CURVE

CONTRACT: 02-3E7104

SCALE: 1" = 10' Horiz. 1" = 10' Vert.

DIST/CO/RTE/PM: 02-TRI-36-30.4/30.7

A1

CROSS SECTIONS

SHEET 1 OF 35

KC Project: 3E710 File: D:\Projects\3e710_Blue Point\3E710\A1_LINE\a1_6-20-12.ear

FOR EARTHWORK DEVELOPMENT ONLY

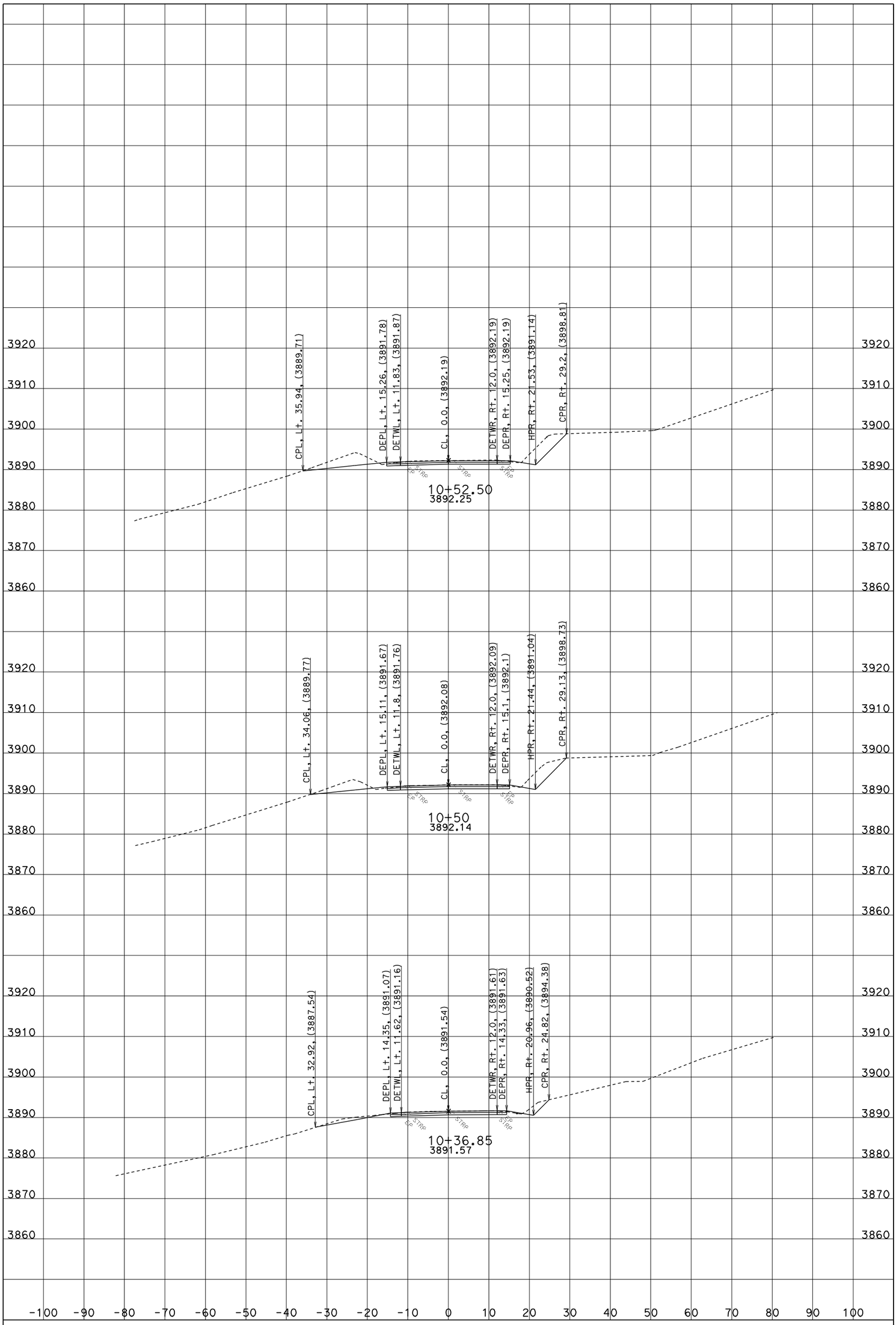

CREATED BY: J.B.COON

ALL DIMENSIONS ARE FEET

DATE: 6/20/2012

PROJECT ID: BLUE POINT CURVE

CONTRACT: 02-3E7104

SCALE: 1" = 10' Horiz. 1" = 10' Vert.

DIST/CO/RTE/PM: 02-TRI-36-30.4/30.7

A1

CROSS SECTIONS

SHEET 2 OF 35

KC Project: 3E710 File: D:\Projects\3e710_Blue Point\3E710\A1_LINE\a1_6-20-12.ear

FOR EARTHWORK DEVELOPMENT ONLY

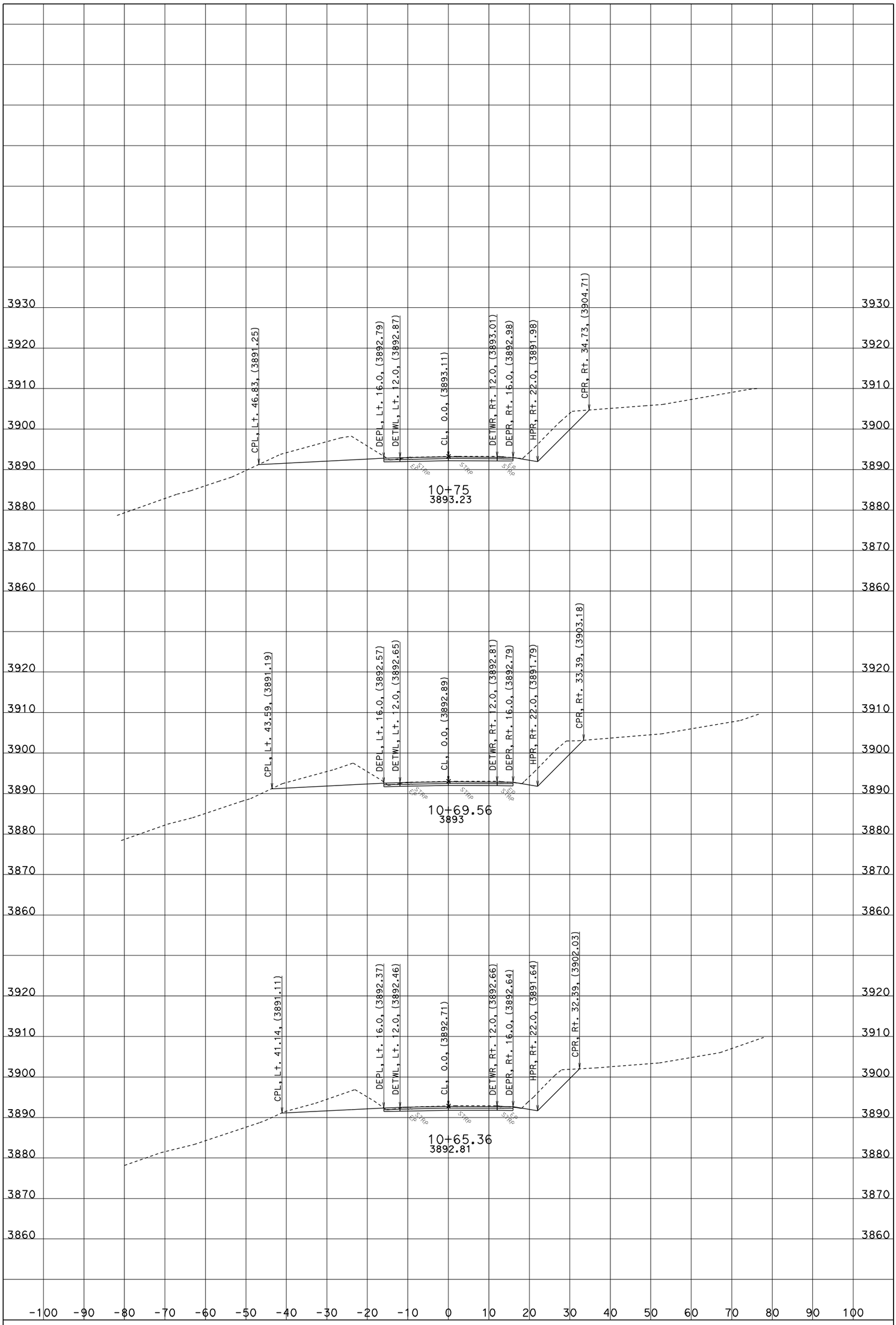

CREATED BY: J.B.COON

ALL DIMENSIONS ARE FEET

DATE: 6/20/2012

PROJECT ID: BLUE POINT CURVE

CONTRACT: 02-3E7104

SCALE: 1" = 10' Horiz. 1" = 10' Vert.

DIST/CO/RTE/PM: 02-TRI-36-30.4/30.7

A1

CROSS SECTIONS

SHEET 3 OF 35

KC Project: 3E710 File: D:\Projects\3e710_Blue Point\3E710\A1_LINE\a1_6-20-12.ear

FOR EARTHWORK DEVELOPMENT ONLY

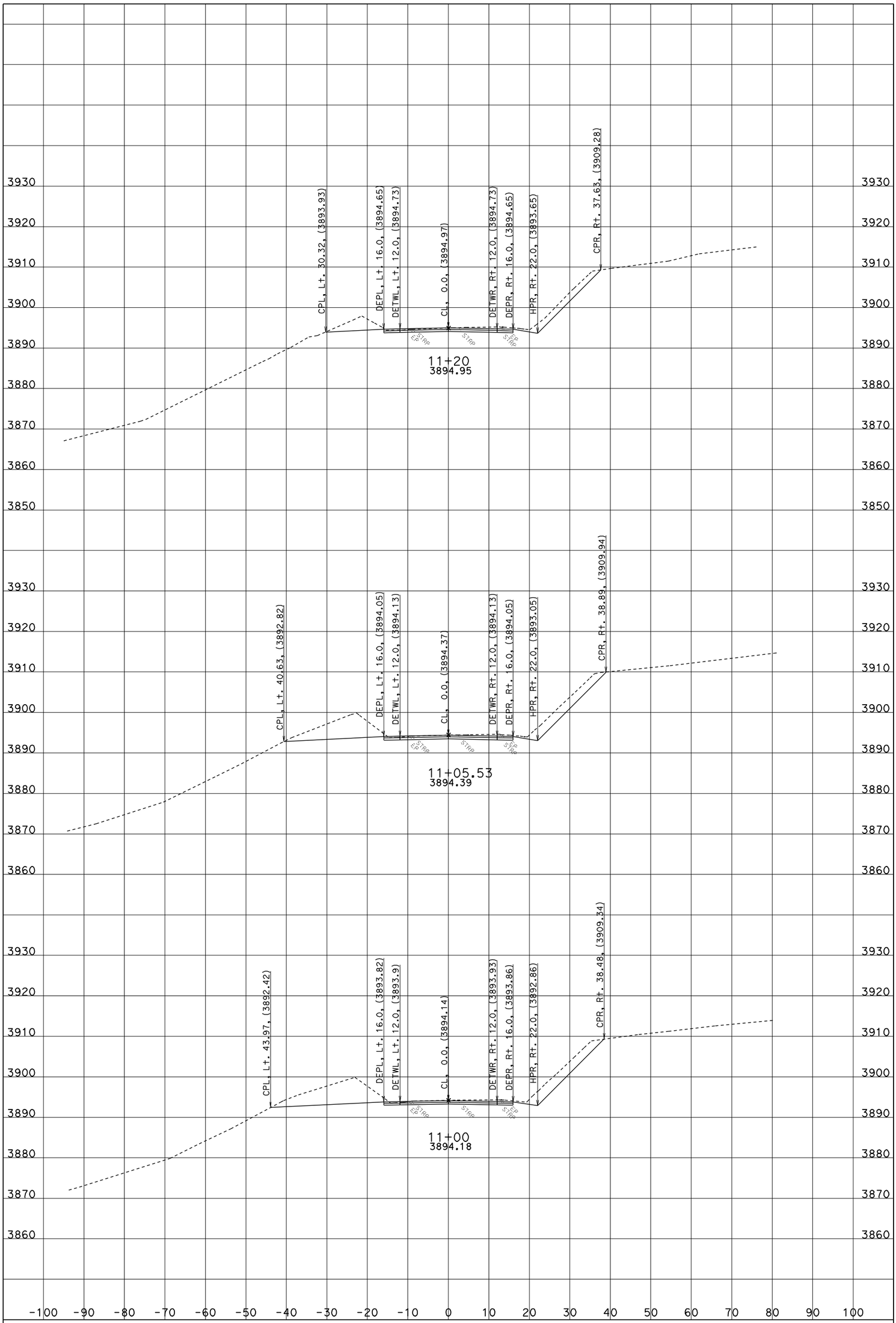

CREATED BY: J.B.COON

ALL DIMENSIONS ARE FEET

DATE: 6/20/2012

PROJECT ID: BLUE POINT CURVE

CONTRACT: 02-3E7104

SCALE: 1" = 10' Horiz. 1" = 10' Vert.

DIST/CO/RTE/PM: 02-TRI-36-30.4/30.7

A1

CROSS SECTIONS

SHEET 4 OF 35

KC Project: 3E710 File: D:\Projects\3e710_Blue Point\3E710\A1_LINE\a1_6-20-12.ear

FOR EARTHWORK DEVELOPMENT ONLY

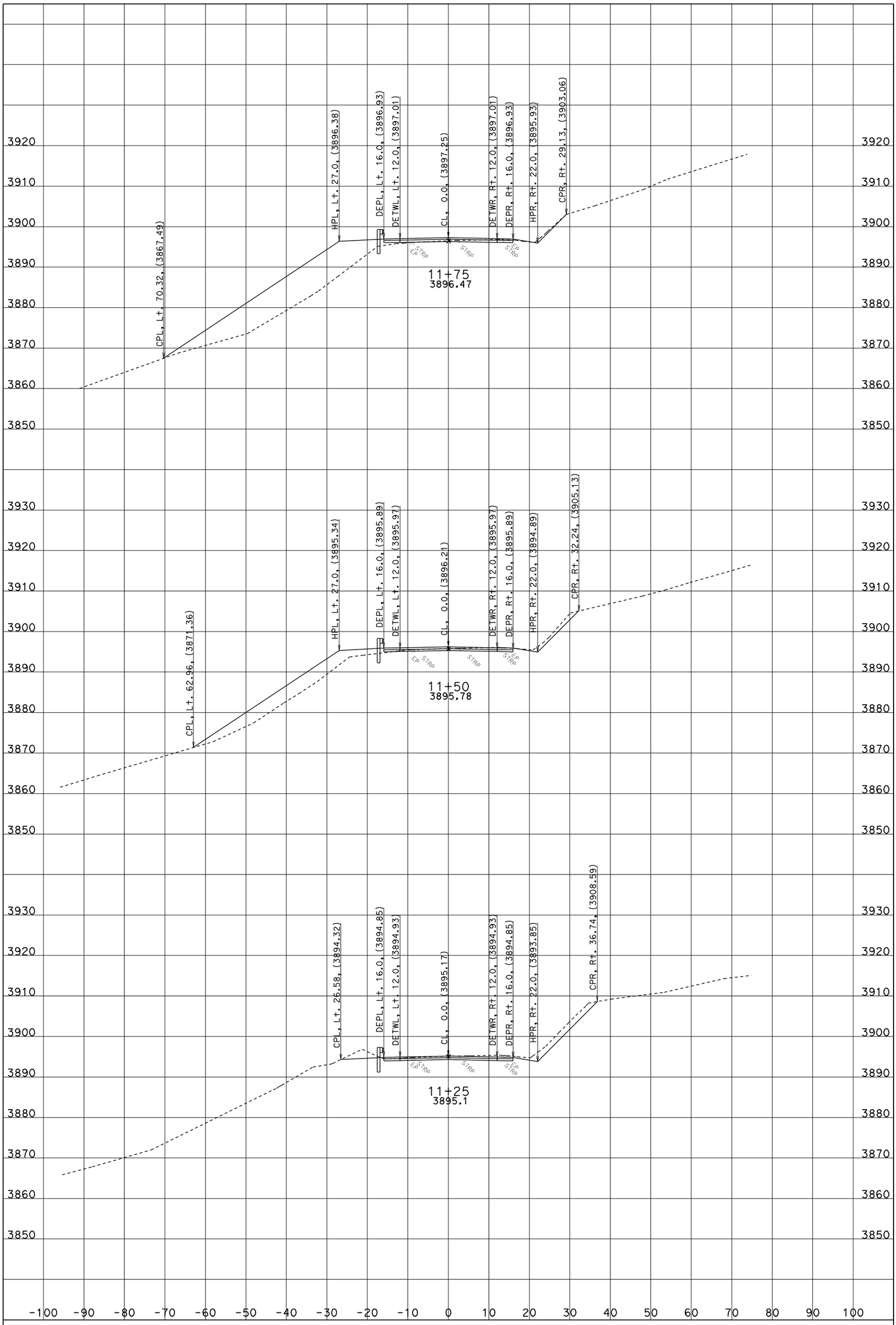

CREATED BY: J.B.COON

ALL DIMENSIONS ARE FEET

DATE: 6/20/2012

PROJECT ID: BLUE POINT CURVE

CONTRACT: 02-3E7104

SCALE: 1" = 10' Horiz.
1" = 10' Vert.

DIST/CO/RTE/PM: 02-TRI-36-30.4/30.7

A1

CROSS SECTIONS

SHEET 5 OF 35

KC Project: 3E710 File: D:\Projects\3e710_Blue Point\3E710\A1_LINE\a1_6-20-12.ear

FOR EARTHWORK DEVELOPMENT ONLY

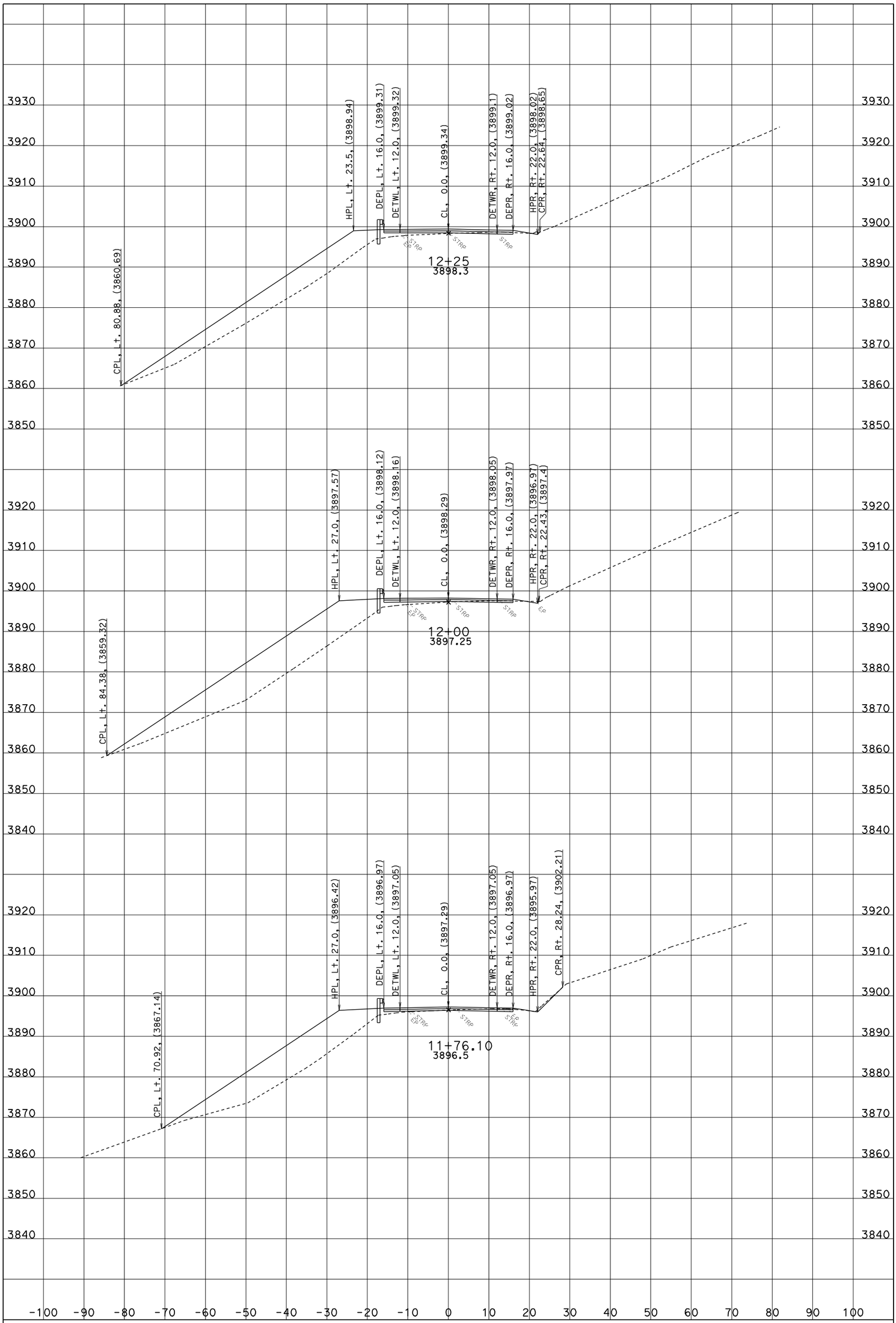

CREATED BY: J.B.COON

ALL DIMENSIONS ARE FEET

DATE: 6/20/2012

PROJECT ID: BLUE POINT CURVE

CONTRACT: 02-3E7104

SCALE: 1" = 10' Horiz.
1" = 10' Vert.

DIST/CO/RTE/PM: 02-TRI-36-30.4/30.7

A1

CROSS SECTIONS

SHEET 6 OF 35

KC Project: 3E710 File: D:\Projects\3e710_Blue Point\3E710\A1_LINE\a1_6-20-12.ear

FOR EARTHWORK DEVELOPMENT ONLY

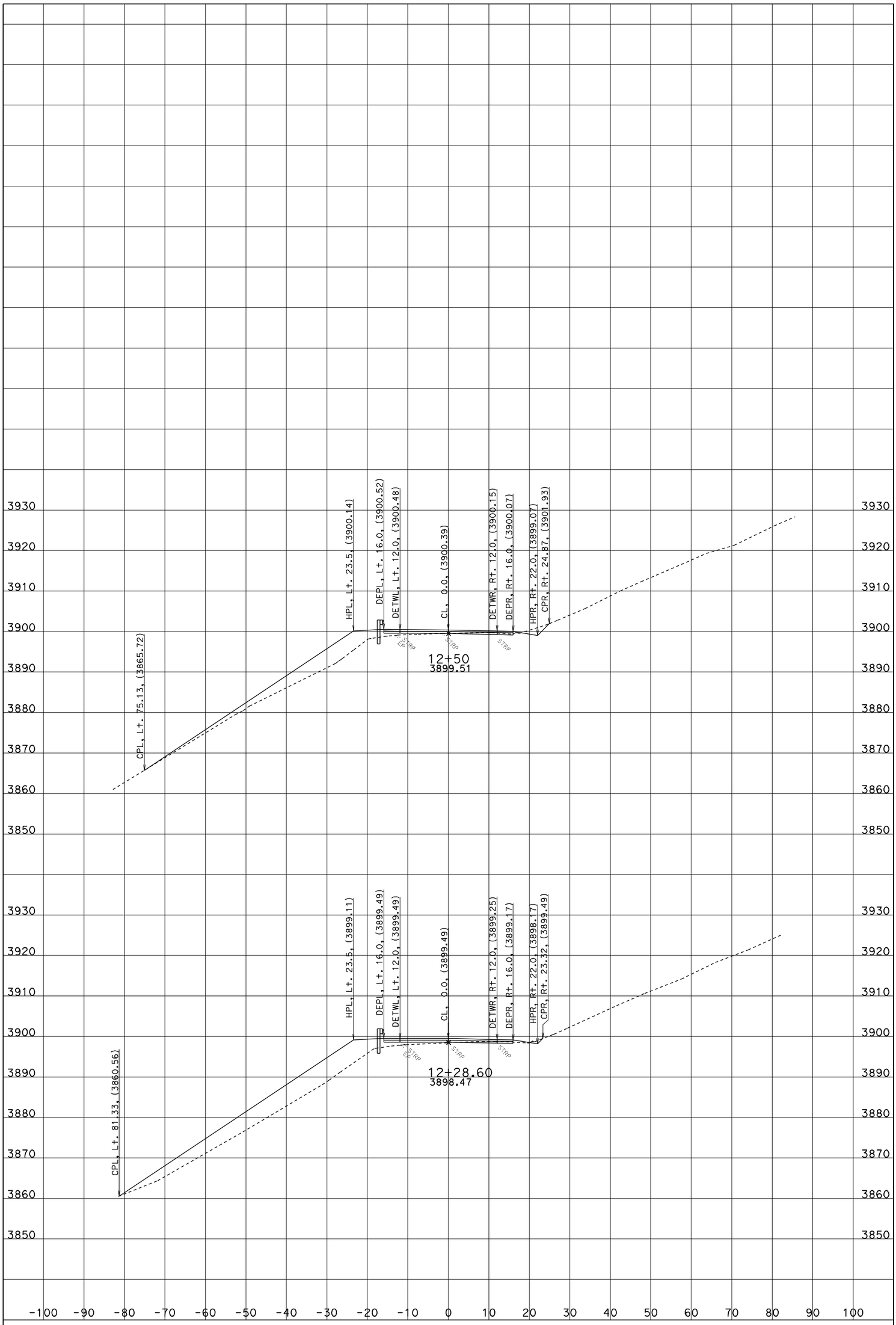

CREATED BY: J.B.COON

ALL DIMENSIONS ARE FEET

DATE: 6/20/2012

PROJECT ID: BLUE POINT CURVE

CONTRACT: 02-3E7104

SCALE: 1" = 10' Horiz.
1" = 10' Vert.

DIST/CO/RTE/PM: 02-TRI-36-30.4/30.7

A1

CROSS SECTIONS

SHEET 7 OF 35

KC Project: 3E710 File: D:\Projects\3e710_Blue Point\3E710\A1_LINE\a1_6-20-12.ear

FOR EARTHWORK DEVELOPMENT ONLY

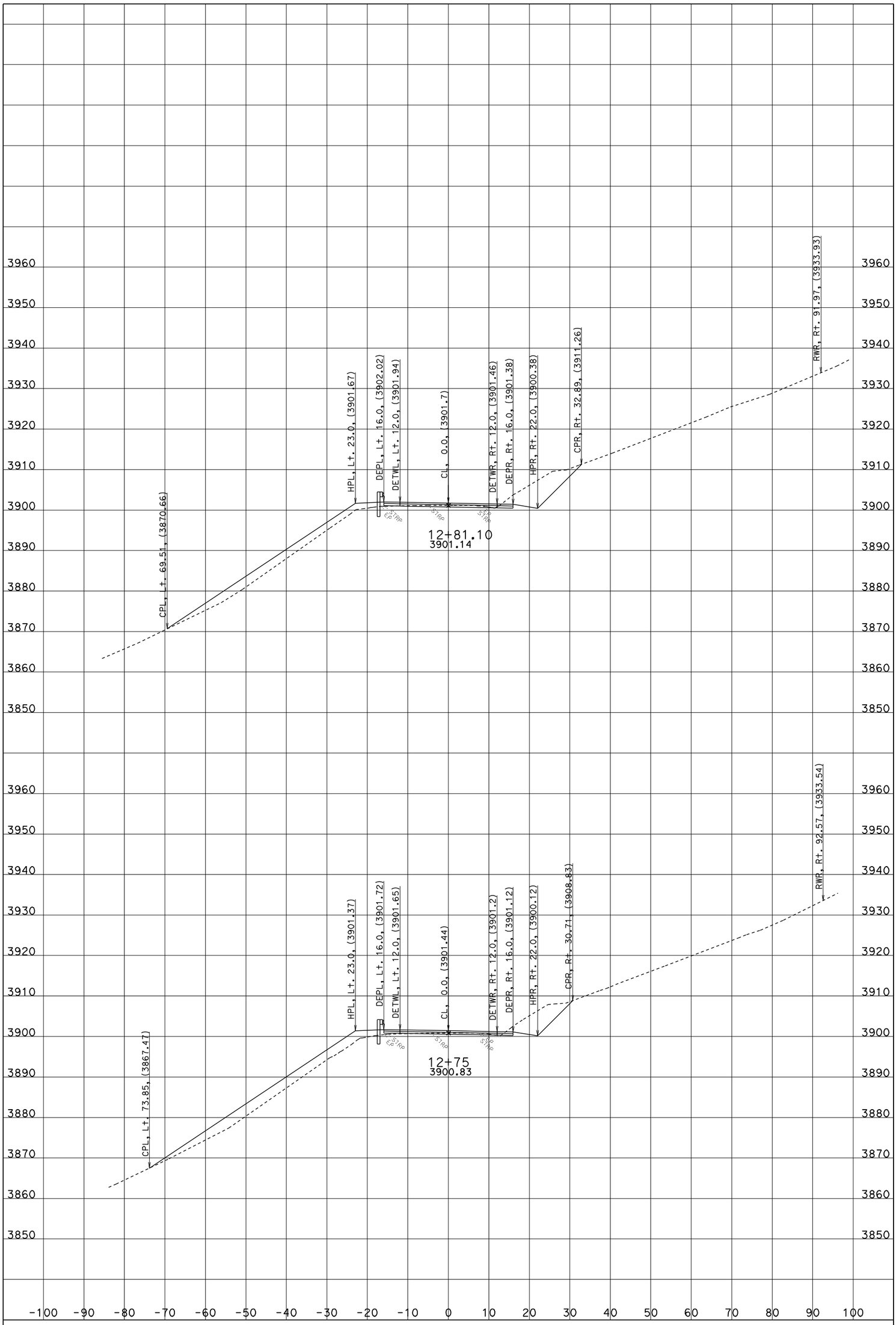

CREATED BY: J.B.COON

ALL DIMENSIONS ARE FEET

DATE: 6/20/2012

PROJECT ID: BLUE POINT CURVE

CONTRACT: 02-3E7104

SCALE: 1" = 10' Horiz.
1" = 10' Vert.

DIST/CO/RTE/PM: 02-TRI-36-30.4/30.7

A1

CROSS SECTIONS

SHEET 8 OF 35

KC Project: 3E710 File: D:\Projects\3e710_Blue Point\3E710\A1_LINE\a1_6-20-12.ear

FOR EARTHWORK DEVELOPMENT ONLY

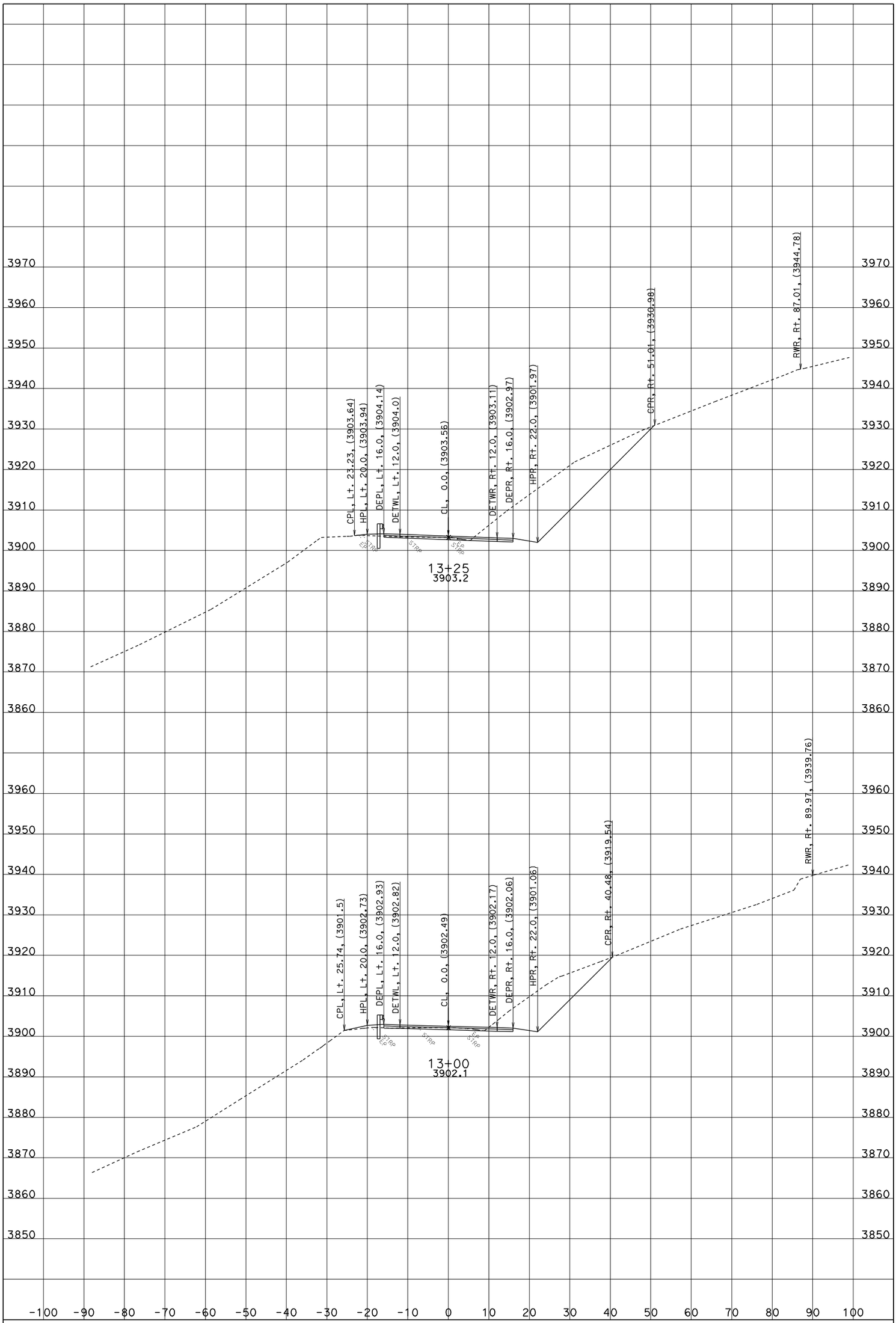

CREATED BY: J.B.COON

ALL DIMENSIONS ARE FEET

DATE: 6/20/2012

PROJECT ID: BLUE POINT CURVE

CONTRACT: 02-3E7104

SCALE: 1" = 10' Horiz.
1" = 10' Vert.

DIST/CO/RTE/PM: 02-TRI-36-30.4/30.7

A1

CROSS SECTIONS

SHEET 9 OF 35

KC Project: 3E710 File: D:\Projects\3e710_Blue Point\3E710\A1_LINE\a1_6-20-12.ear

FOR EARTHWORK DEVELOPMENT ONLY

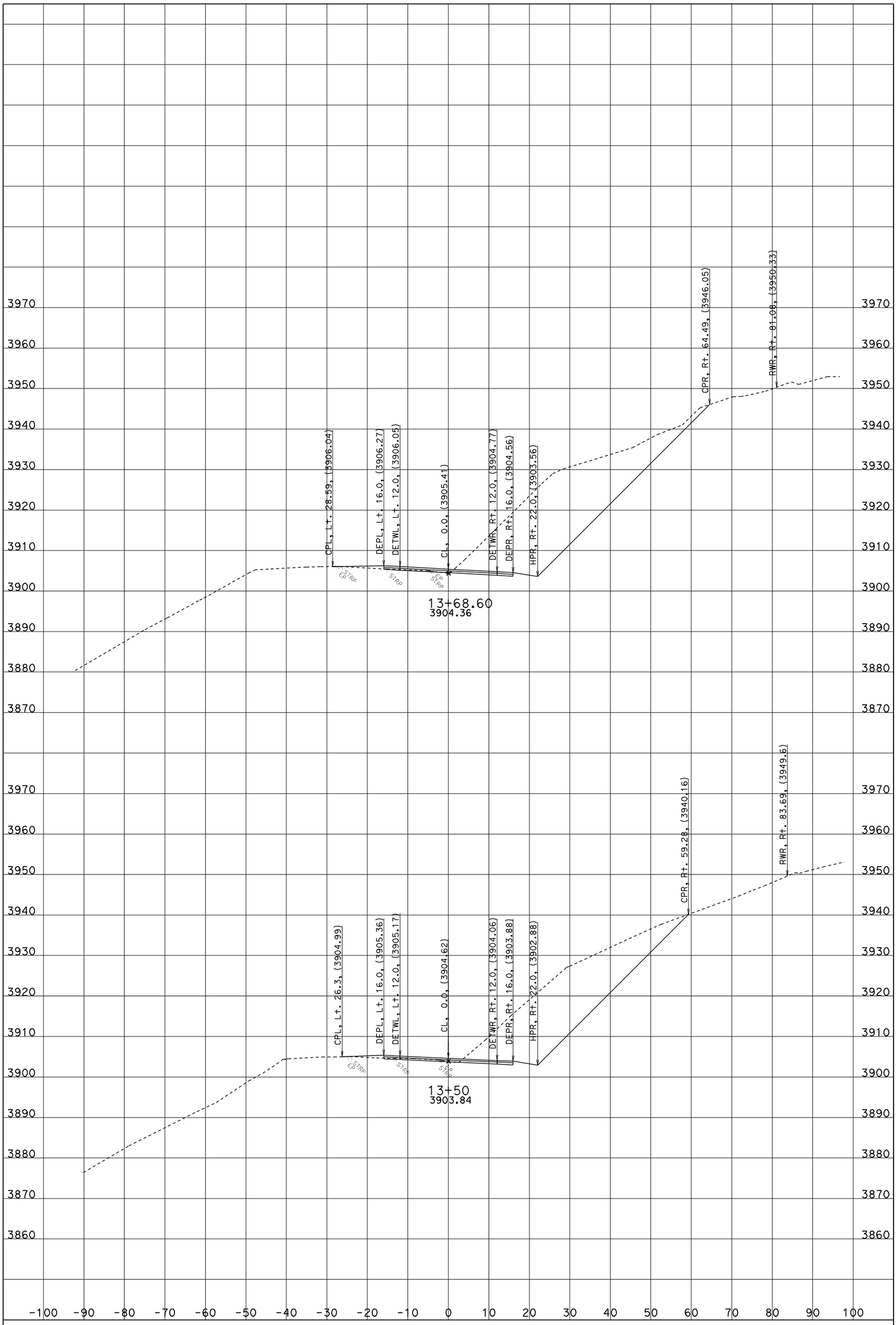

CREATED BY: J.B.COON

ALL DIMENSIONS ARE FEET

DATE: 6/20/2012

PROJECT ID: BLUE POINT CURVE

CONTRACT: 02-3E7104

SCALE: 1" = 10' Horiz.
1" = 10' Vert.

DIST/CO/RTE/PM: 02-TRI-36-30.4/30.7

A1

CROSS SECTIONS

SHEET 10 OF 35

KC Project: 3E710 File: D:\Projects\3e710_Blue Point\3E710\A1_LINE\a1_6-20-12.ear

FOR EARTHWORK DEVELOPMENT ONLY

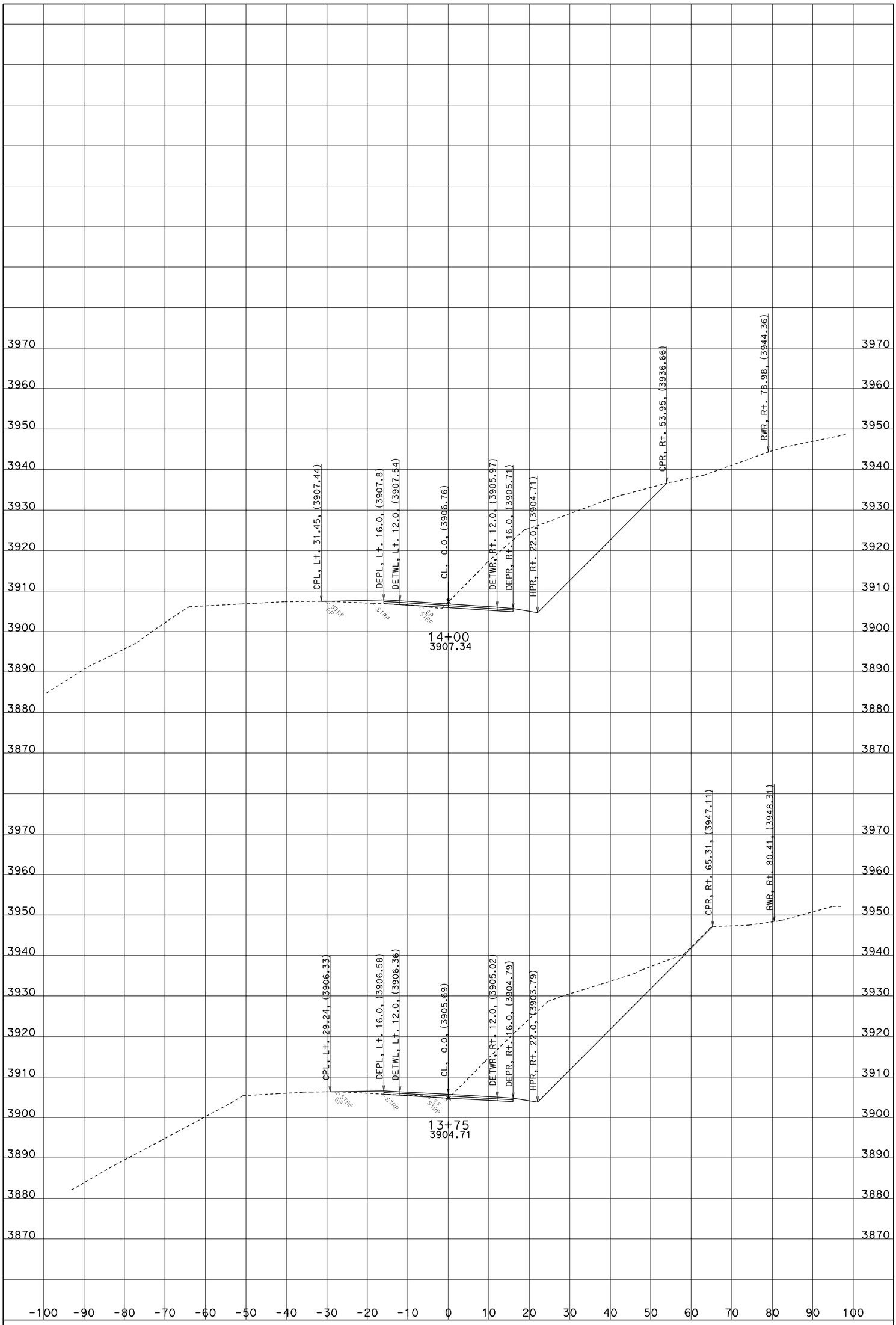

CREATED BY: J.B.COON

ALL DIMENSIONS ARE FEET

DATE: 6/20/2012

KC Project: 3E710 File: D:\Projects\3e710_Blue Point\3E710\A1_LINE\a1_6-20-12.ear

PROJECT ID: BLUE POINT CURVE

CONTRACT: 02-3E7104

SCALE: 1" = 10' Horiz.
1" = 10' Vert.

DIST/CO/RTE/PM: 02-TRI-36-30.4/30.7

A1

CROSS SECTIONS

SHEET 11 OF 35

FOR EARTHWORK DEVELOPMENT ONLY

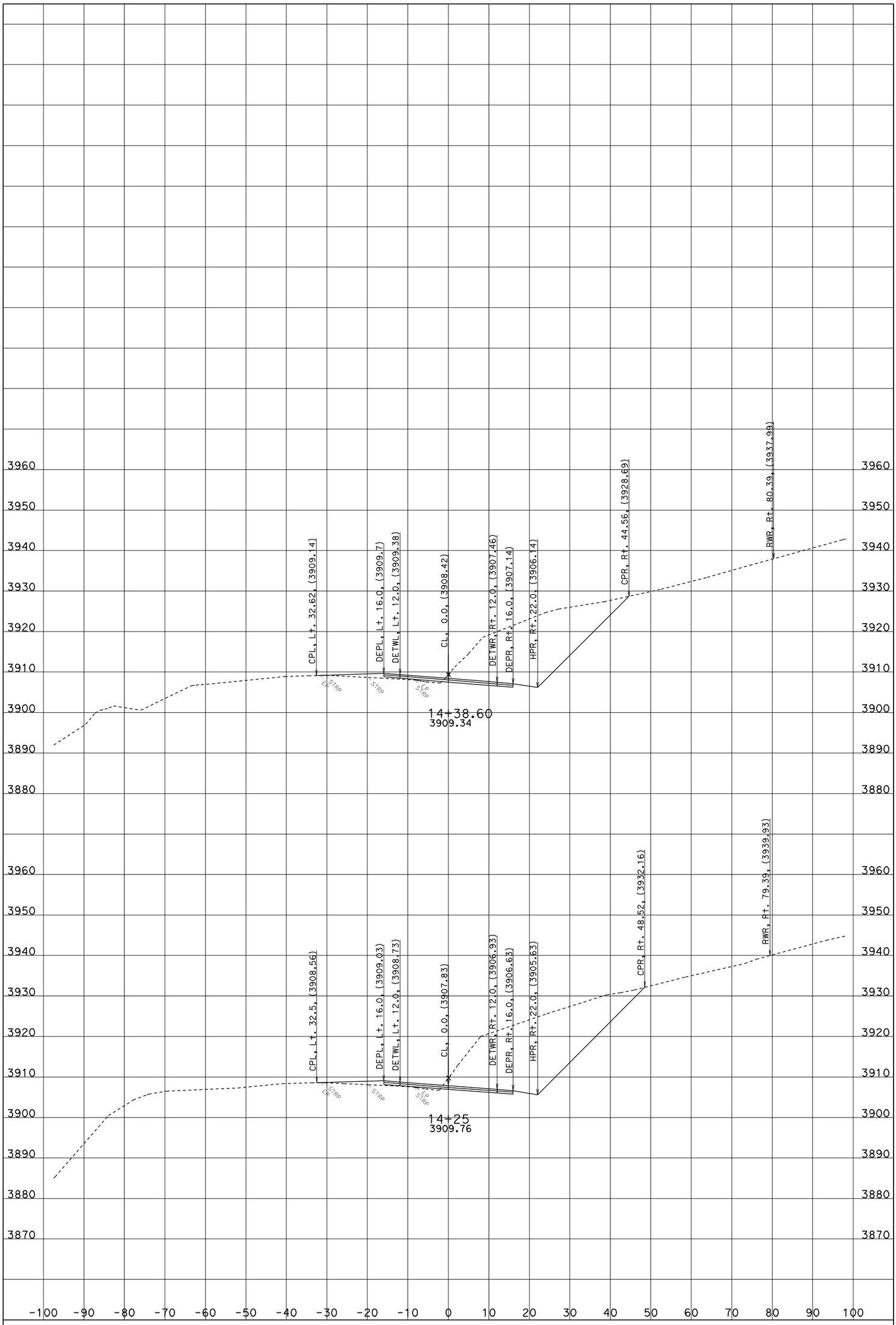

CREATED BY: J.B.COON

ALL DIMENSIONS ARE FEET

DATE: 6/20/2012

PROJECT ID: BLUE POINT CURVE

CONTRACT: 02-3E7104

SCALE: 1" = 10' Horiz.
1" = 10' Vert.

DIST/CO/RTE/PM: 02-TRI-36-30.4/30.7

A1

CROSS SECTIONS

SHEET 12 OF 35

KC Project: 3E710 File: D:\Projects\3e710_Blue Point\3E710\A1_LINE\a1_6-20-12.ear

FOR EARTHWORK DEVELOPMENT ONLY

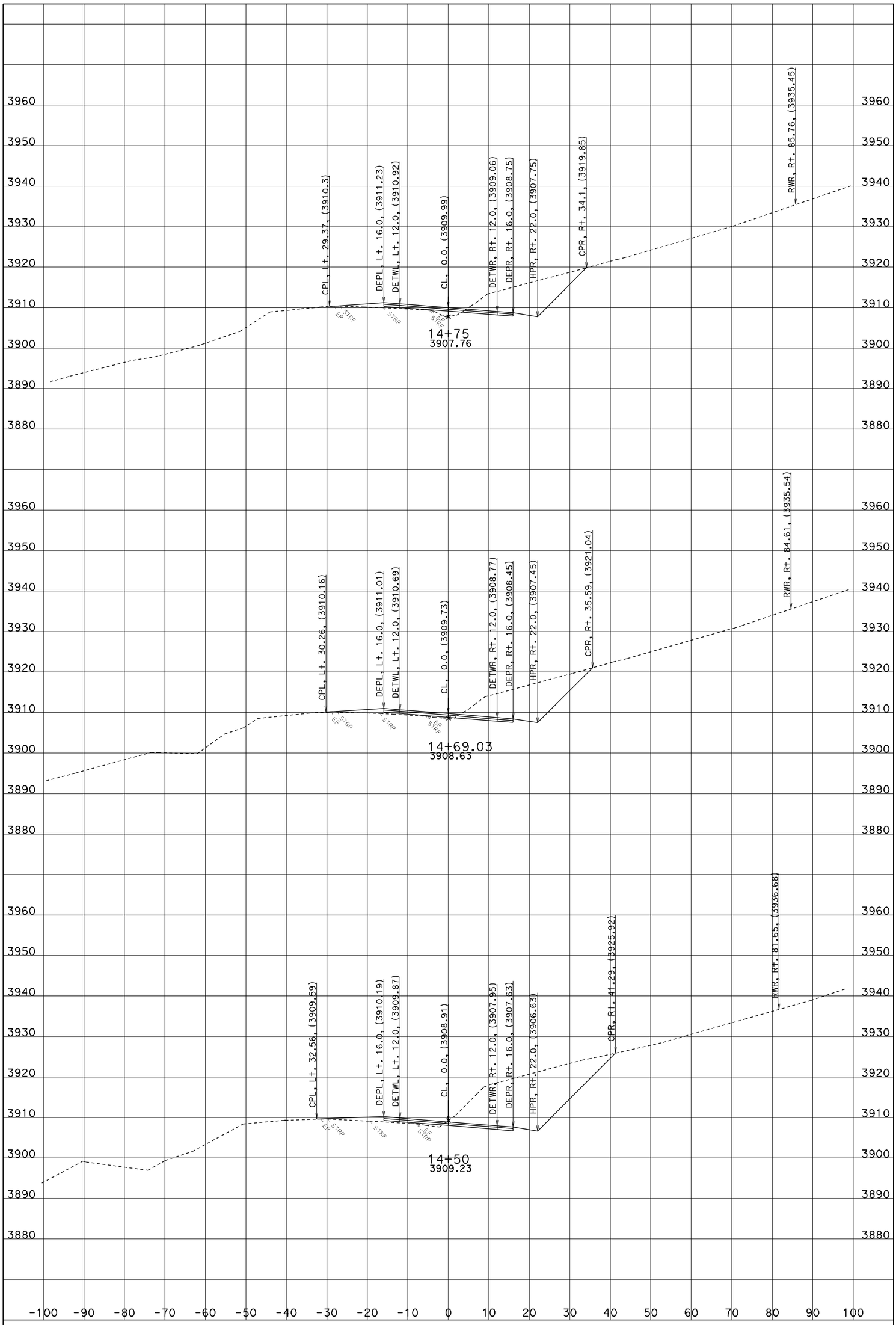

CREATED BY: J.B.COON

ALL DIMENSIONS ARE FEET

DATE: 6/20/2012

PROJECT ID: BLUE POINT CURVE

CONTRACT: 02-3E7104

SCALE: 1" = 10' Horiz. 1" = 10' Vert.

DIST/CO/RTE/PM: 02-TRI-36-30.4/30.7

A1

CROSS SECTIONS

SHEET 13 OF 35

KC Project: 3E710 File: D:\Projects\3e710_Blue Point\3E710\A1_LINE\a1_6-20-12.ear

FOR EARTHWORK DEVELOPMENT ONLY

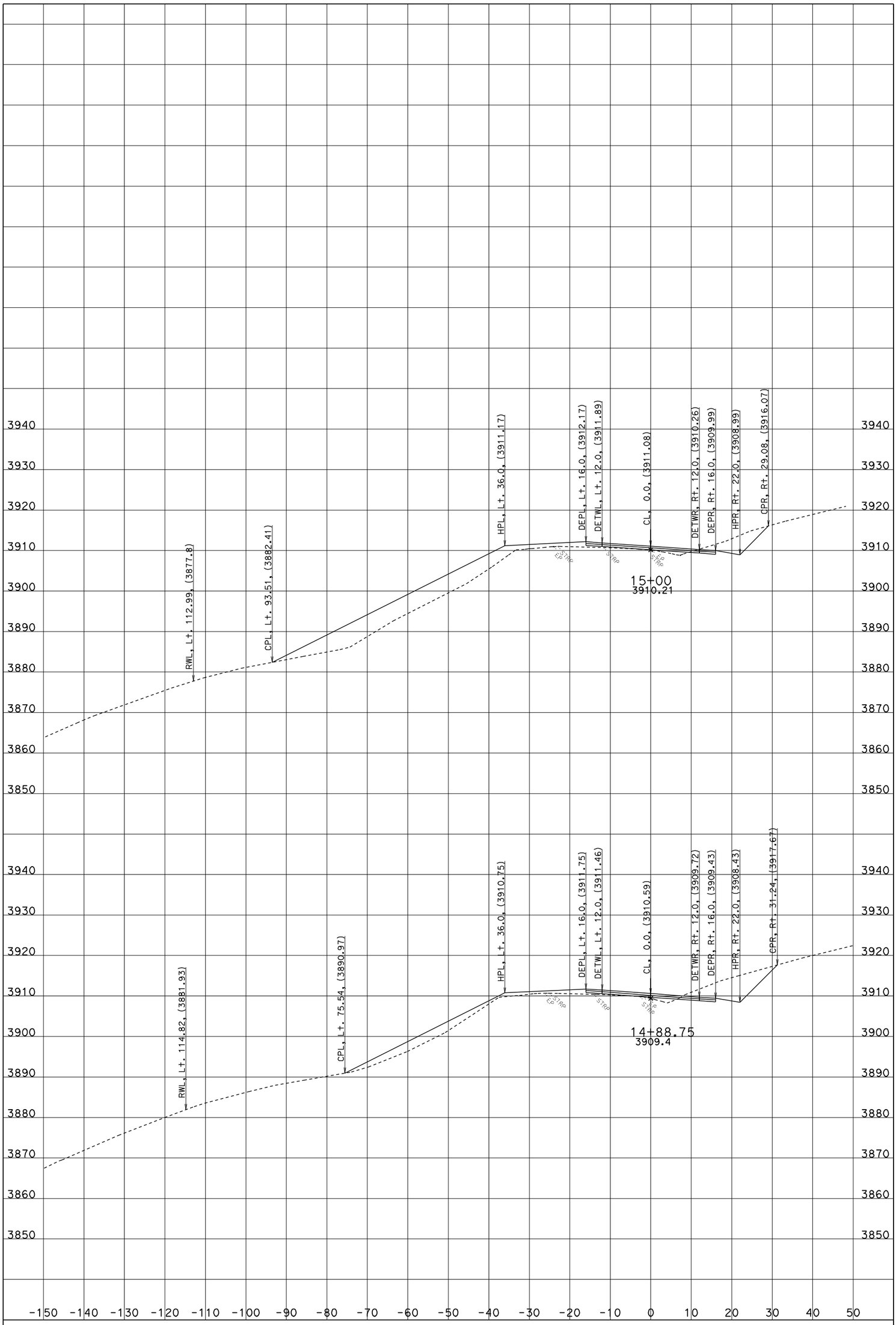

CREATED BY: J.B.COON

ALL DIMENSIONS ARE FEET

DATE: 6/21/2012

PROJECT ID: BLUE POINT CURVE

CONTRACT: 02-3E7104

SCALE: 1" = 10' Horiz.
1" = 10' Vert.

DIST/CO/RTE/PM: 02-TRI-36-30.4/30.7

A1

CROSS SECTIONS

SHEET 14 OF 35

KC Project: 3E710 File: D:\Projects\3e710_Blue Point\3E710\A1_LINE\a1_6-20-12.ear

FOR EARTHWORK DEVELOPMENT ONLY

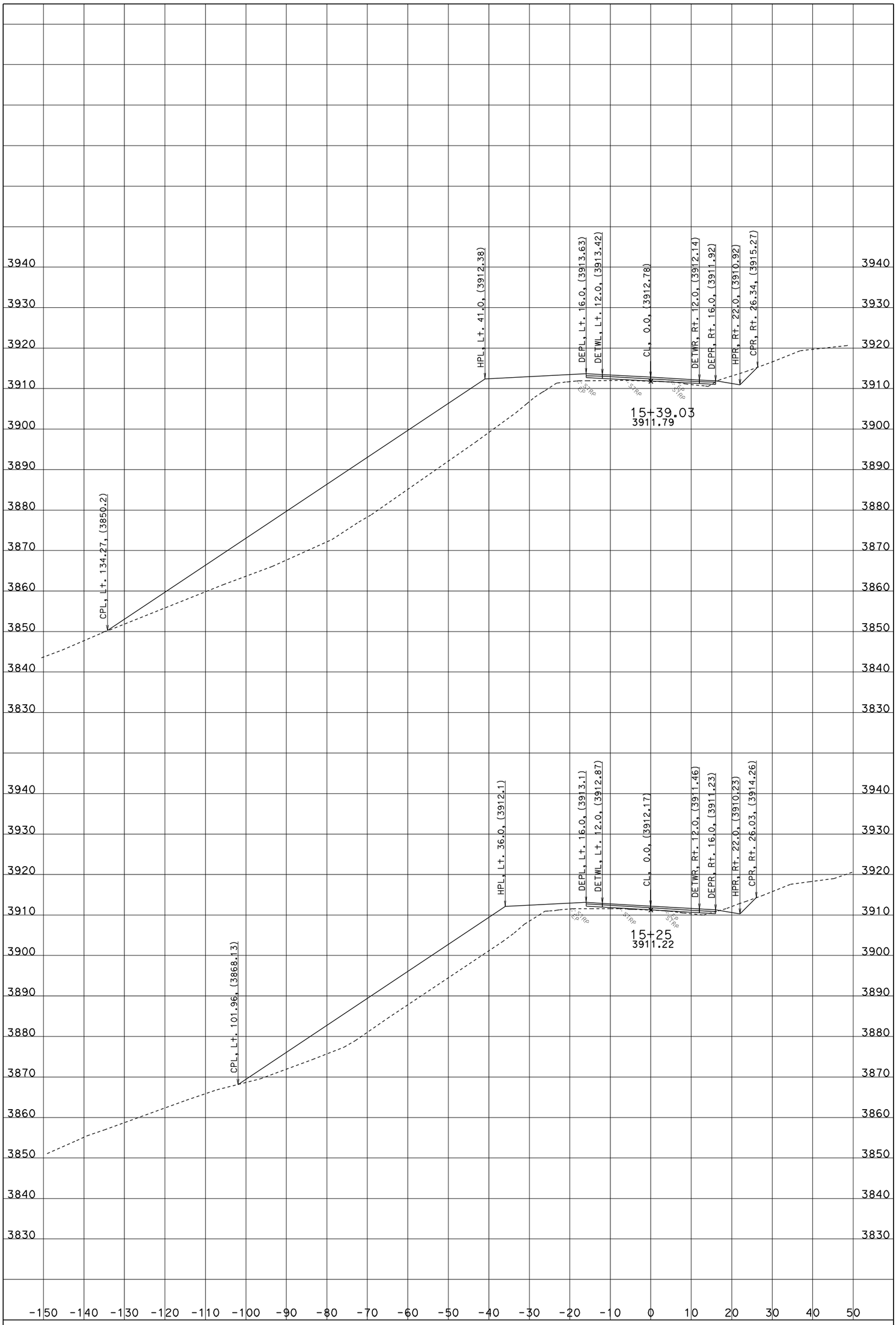

CREATED BY: J.B.COON

ALL DIMENSIONS ARE FEET

DATE: 6/20/2012

PROJECT ID: BLUE POINT CURVE

CONTRACT: 02-3E7104

SCALE: 1" = 10' Horiz.
1" = 10' Vert.

DIST/CO/RTE/PM: 02-TRI-36-30.4/30.7

A1

CROSS SECTIONS

SHEET 15 OF 35

KC Project: 3E710 File: D:\Projects\3e710_Blue Point\3E710\A1_LINE\a1_6-20-12.ear

FOR EARTHWORK DEVELOPMENT ONLY

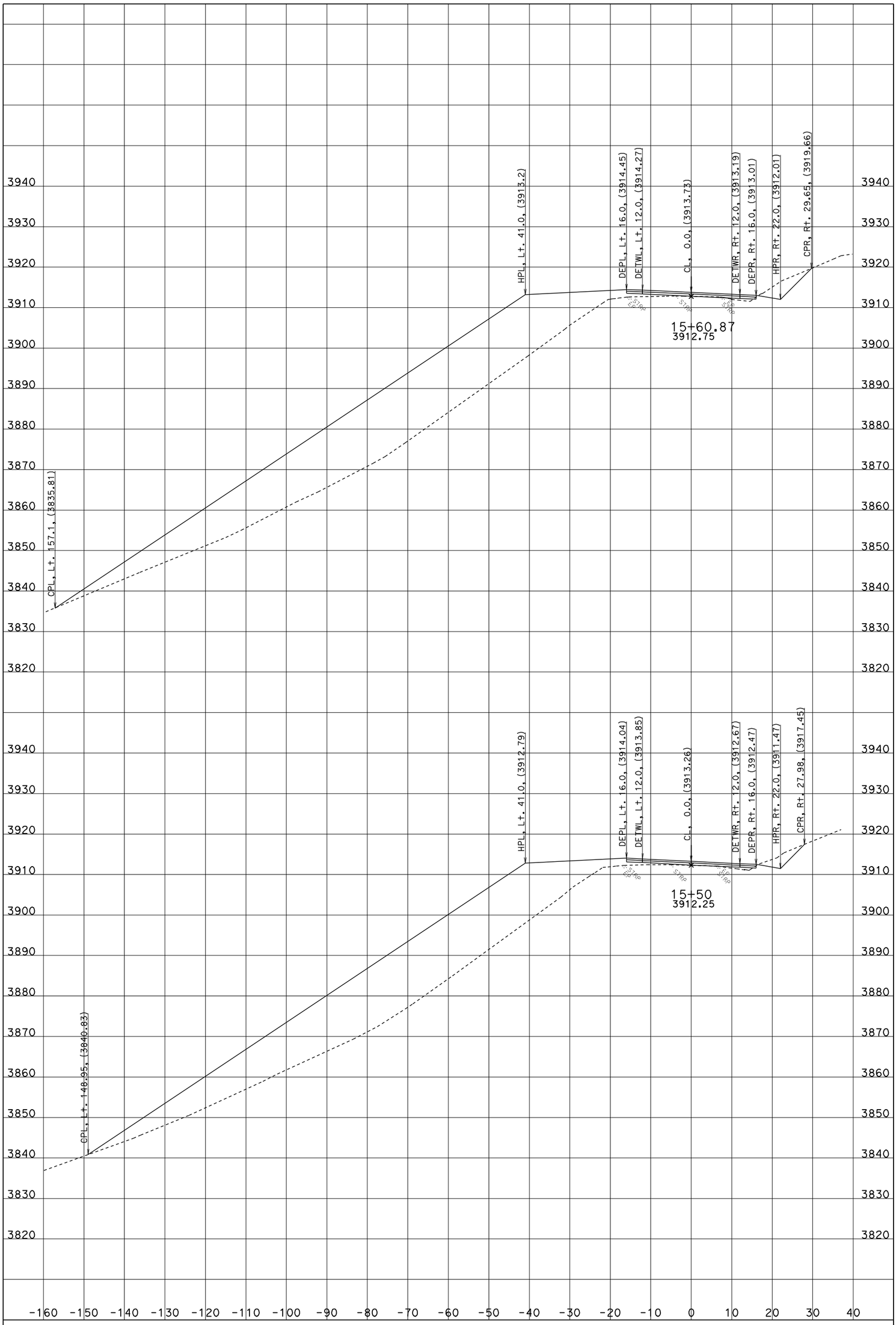

CREATED BY: J.B.COON

ALL DIMENSIONS ARE FEET

DATE: 6/20/2012

PROJECT ID: BLUE POINT CURVE

CONTRACT: 02-3E7104

SCALE: 1" = 10' Horiz. 1" = 10' Vert.

DIST/CO/RTE/PM: 02-TRI-36-30.4/30.7

A1

CROSS SECTIONS

SHEET 16 OF 35

KC Project: 3E710 File: D:\Projects\3e710_Blue Point\3E710\A1_LINE\a1_6-20-12.ear

FOR EARTHWORK DEVELOPMENT ONLY

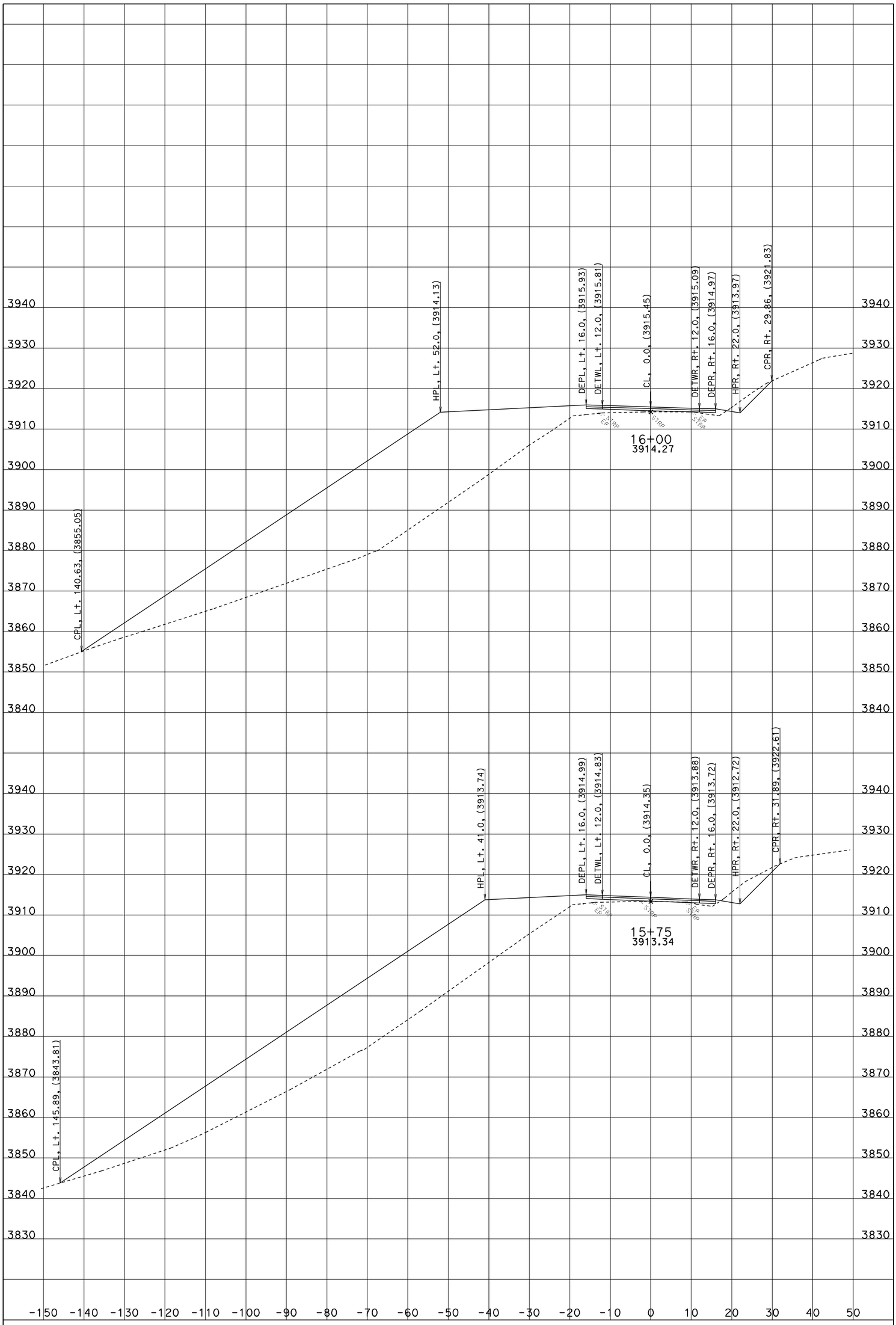

CREATED BY: J.B.COON

ALL DIMENSIONS ARE FEET

DATE: 6/20/2012

PROJECT ID: BLUE POINT CURVE

CONTRACT: 02-3E7104

SCALE: 1" = 10' Horiz.
1" = 10' Vert.

DIST/CO/RTE/PM: 02-TRI-36-30.4/30.7

A1

CROSS SECTIONS

SHEET 17 OF 35

KC Project: 3E710 File: D:\Projects\3e710_Blue Point\3E710\A1_LINE\a1_6-20-12.ear

FOR EARTHWORK DEVELOPMENT ONLY

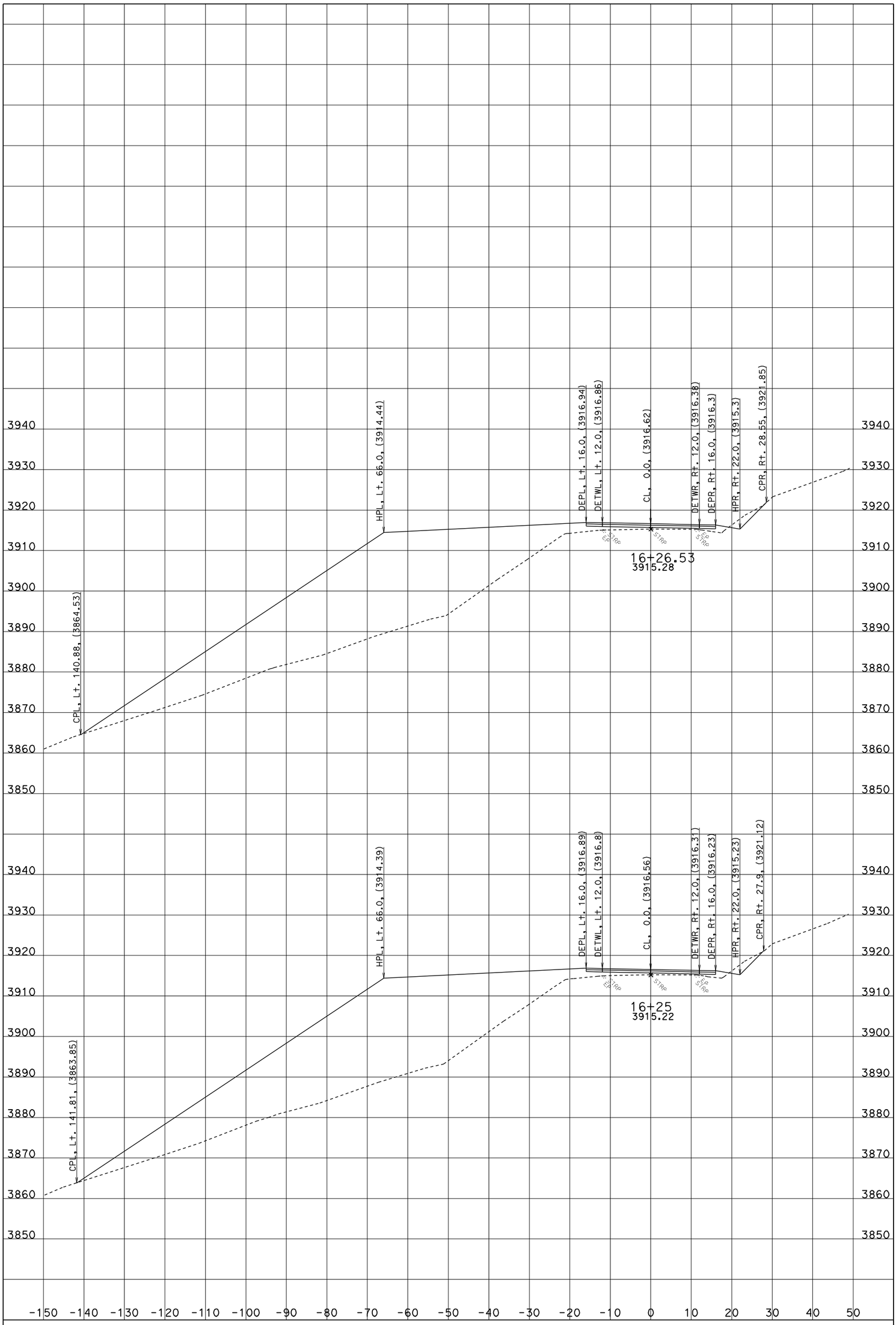

CREATED BY: J.B.COON

ALL DIMENSIONS ARE FEET

DATE: 6/20/2012

PROJECT ID: BLUE POINT CURVE

CONTRACT: 02-3E7104

SCALE: 1" = 10' Horiz.
1" = 10' Vert.

DIST/CO/RTE/PM: 02-TRI-36-30.4/30.7

A1

CROSS SECTIONS

SHEET 18 OF 35

KC Project: 3E710 File: D:\Projects\3e710_Blue Point\3E710\A1_LINE\a1_6-20-12.ear

FOR EARTHWORK DEVELOPMENT ONLY

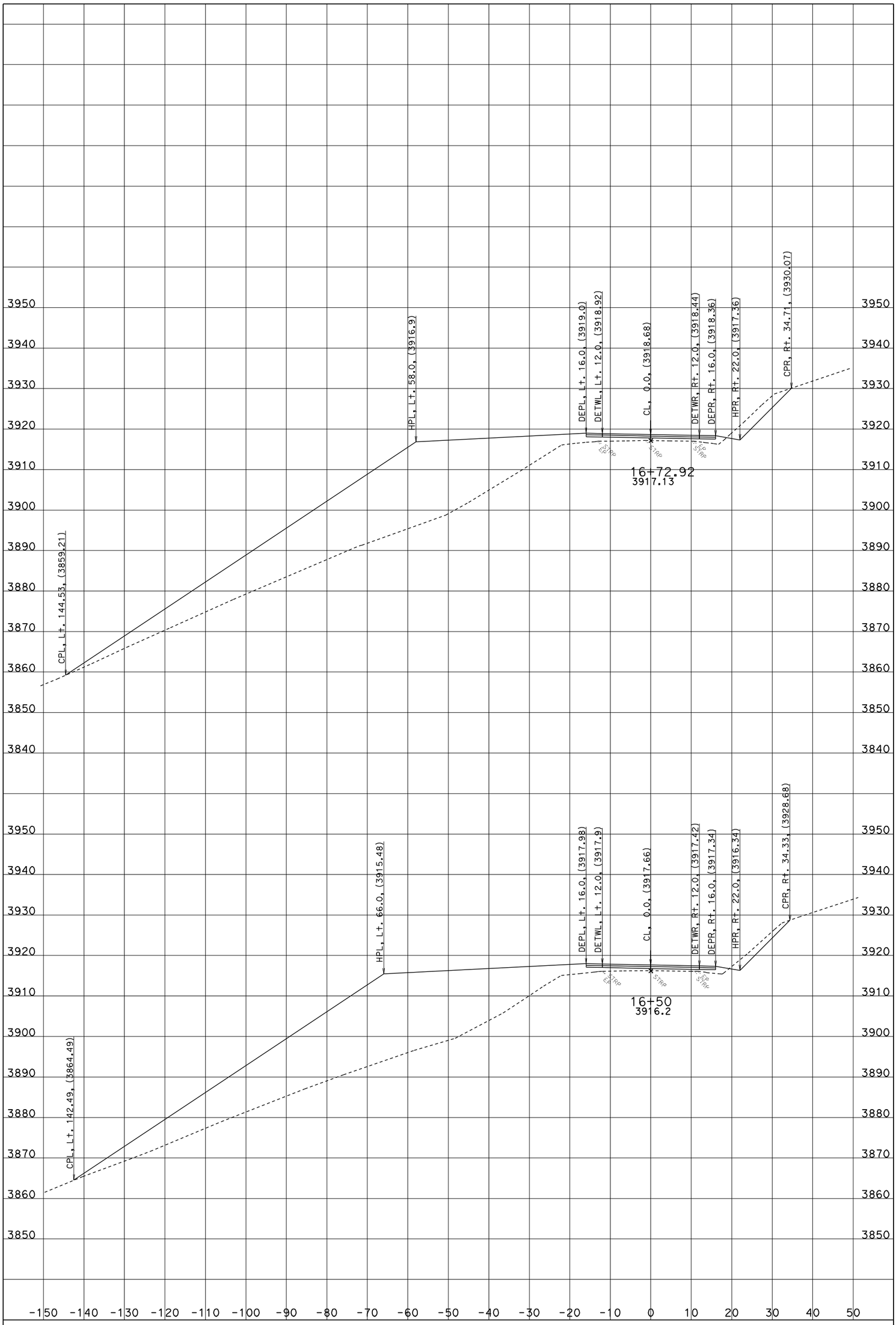

CREATED BY: J.B.COON

ALL DIMENSIONS ARE FEET

DATE: 6/20/2012

PROJECT ID: BLUE POINT CURVE

CONTRACT: 02-3E7104

SCALE: 1" = 10' Horiz.
1" = 10' Vert.

DIST/CO/RTE/PM: 02-TRI-36-30.4/30.7

A1

CROSS SECTIONS

SHEET 19 OF 35

KC Project: 3E710 File: D:\Projects\3e710_Blue Point\3E710\A1_LINE\a1_6-20-12.ear

FOR EARTHWORK DEVELOPMENT ONLY

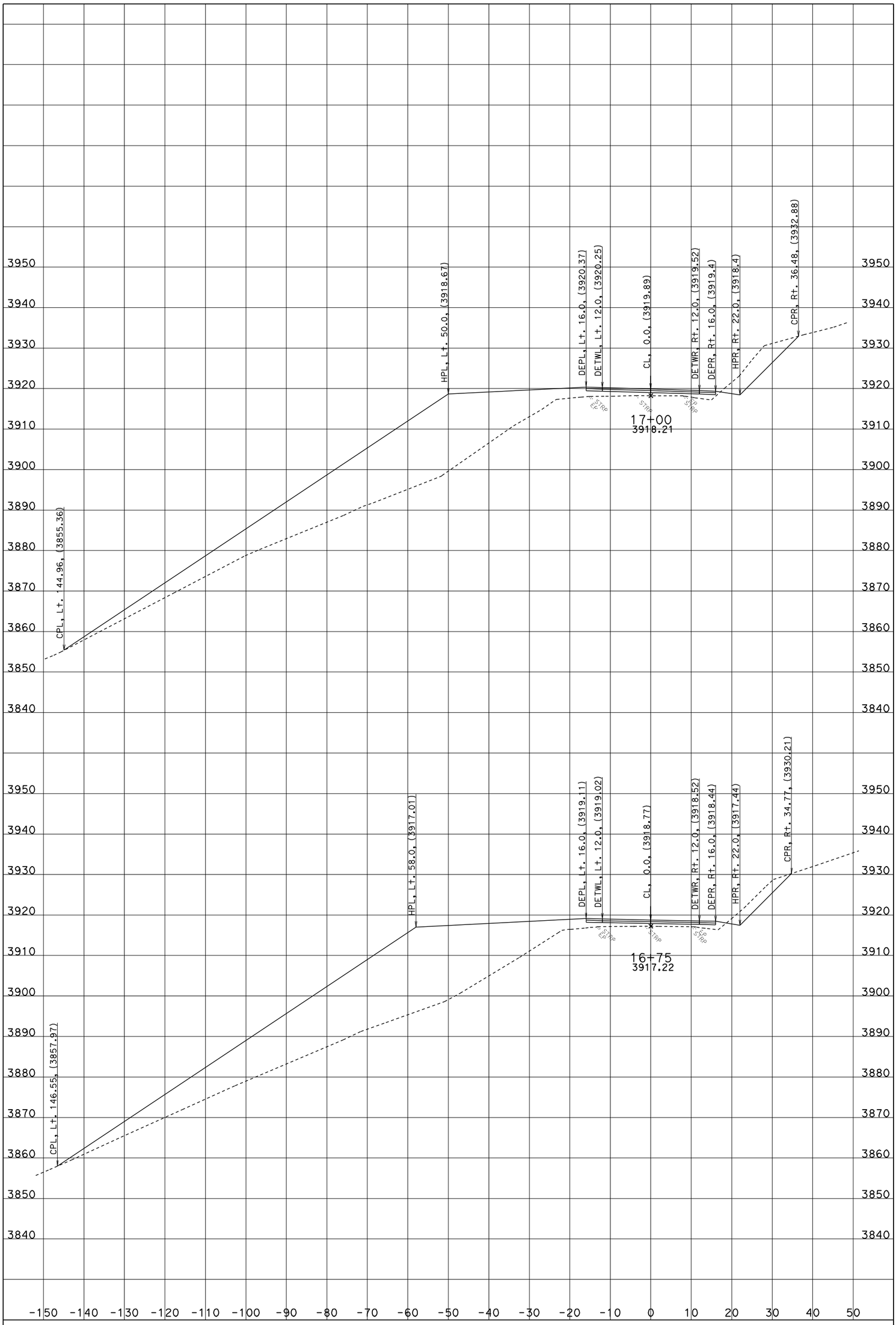

CREATED BY: J.B.COON

ALL DIMENSIONS ARE FEET

DATE: 6/20/2012

PROJECT ID: BLUE POINT CURVE

CONTRACT: 02-3E7104

SCALE: 1" = 10' Horiz.
1" = 10' Vert.

DIST/CO/RTE/PM: 02-TRI-36-30.4/30.7

A1

CROSS SECTIONS

SHEET 20 OF 35

KC Project: 3E710 File: D:\Projects\3e710_Blue Point\3E710\A1_LINE\a1_6-20-12.ear

FOR EARTHWORK DEVELOPMENT ONLY

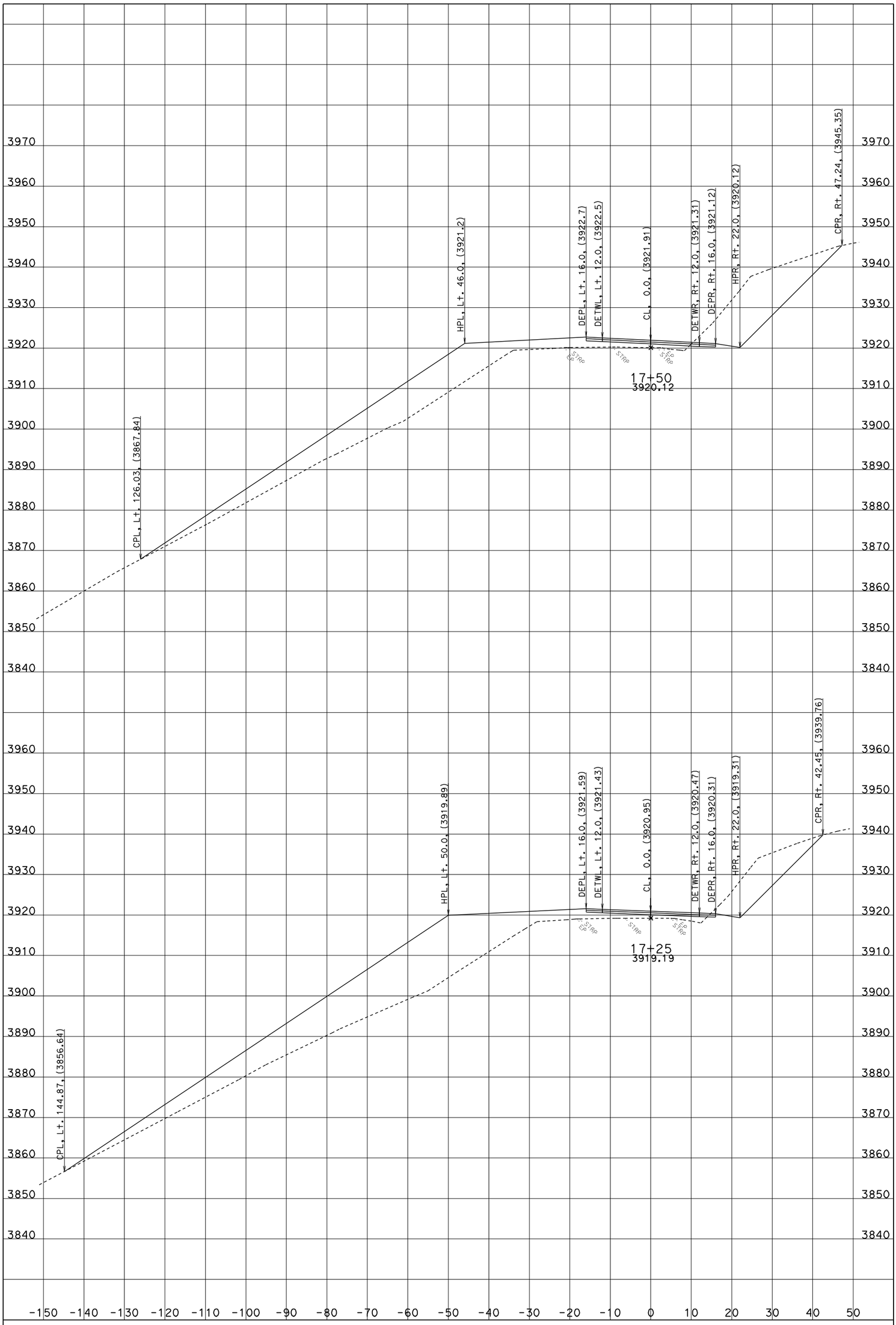

CREATED BY: J.B.COON

ALL DIMENSIONS ARE FEET

DATE: 6/20/2012

PROJECT ID: BLUE POINT CURVE

CONTRACT: 02-3E7104

SCALE: 1" = 10' Horiz.
1" = 10' Vert.

DIST/CO/RTE/PM: 02-TRI-36-30.4/30.7

A1

CROSS SECTIONS

SHEET 21 OF 35

KC Project: 3E710 File: D:\Projects\3e710_Blue Point\3E710\A1_LINE\a1_6-20-12.ear

FOR EARTHWORK DEVELOPMENT ONLY

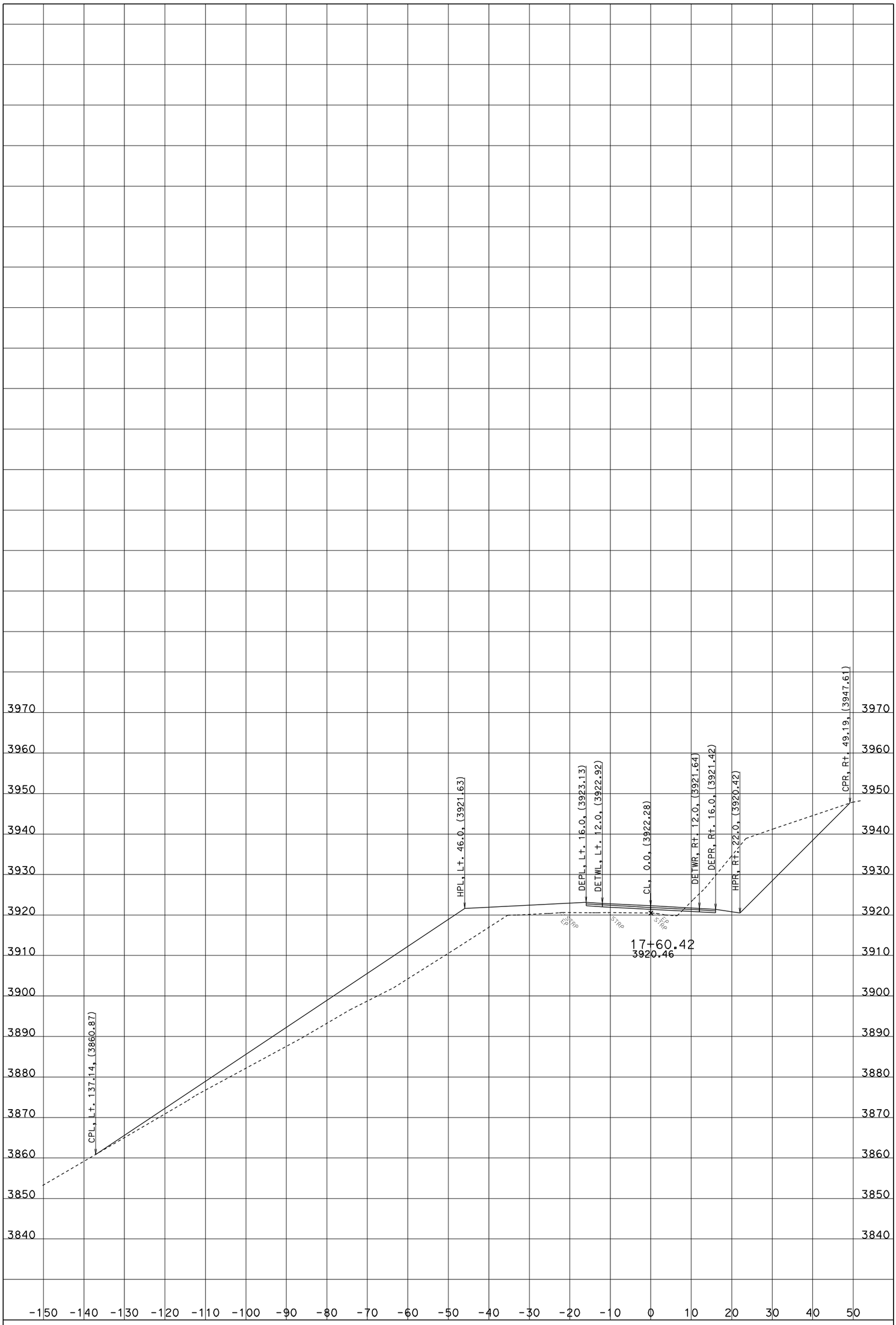

CREATED BY: J.B.COON

ALL DIMENSIONS ARE FEET

DATE: 6/20/2012

PROJECT ID: BLUE POINT CURVE

CONTRACT: 02-3E7104

SCALE: 1" = 10' Horiz.
1" = 10' Vert.

DIST/CO/RTE/PM: 02-TRI-36-30.4/30.7

A1

CROSS SECTIONS

SHEET 22 OF 35

KC Project: 3E710 File: D:\Projects\3e710_Blue Point\3E710\A1_LINE\a1_6-20-12.ear

FOR EARTHWORK DEVELOPMENT ONLY

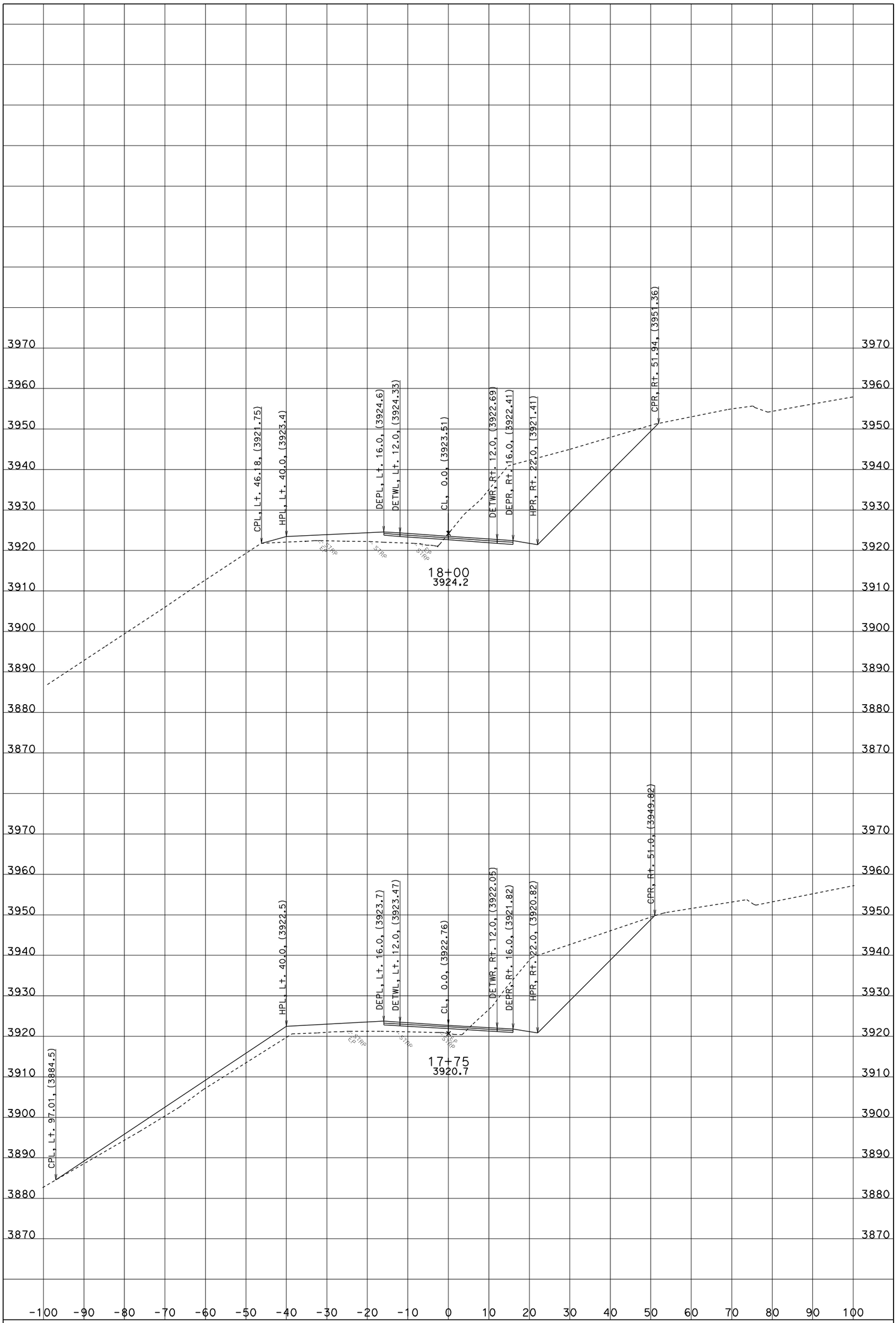

CREATED BY: J.B.COON

ALL DIMENSIONS ARE FEET

DATE: 6/20/2012

PROJECT ID: BLUE POINT CURVE

CONTRACT: 02-3E7104

SCALE: 1" = 10' Horiz.
1" = 10' Vert.

DIST/CO/RTE/PM: 02-TRI-36-30.4/30.7

A1

CROSS SECTIONS

SHEET 23 OF 35

KC Project: 3E710 File: D:\Projects\3e710_Blue Point\3E710\A1_LINE\a1_6-20-12.ear

FOR EARTHWORK DEVELOPMENT ONLY

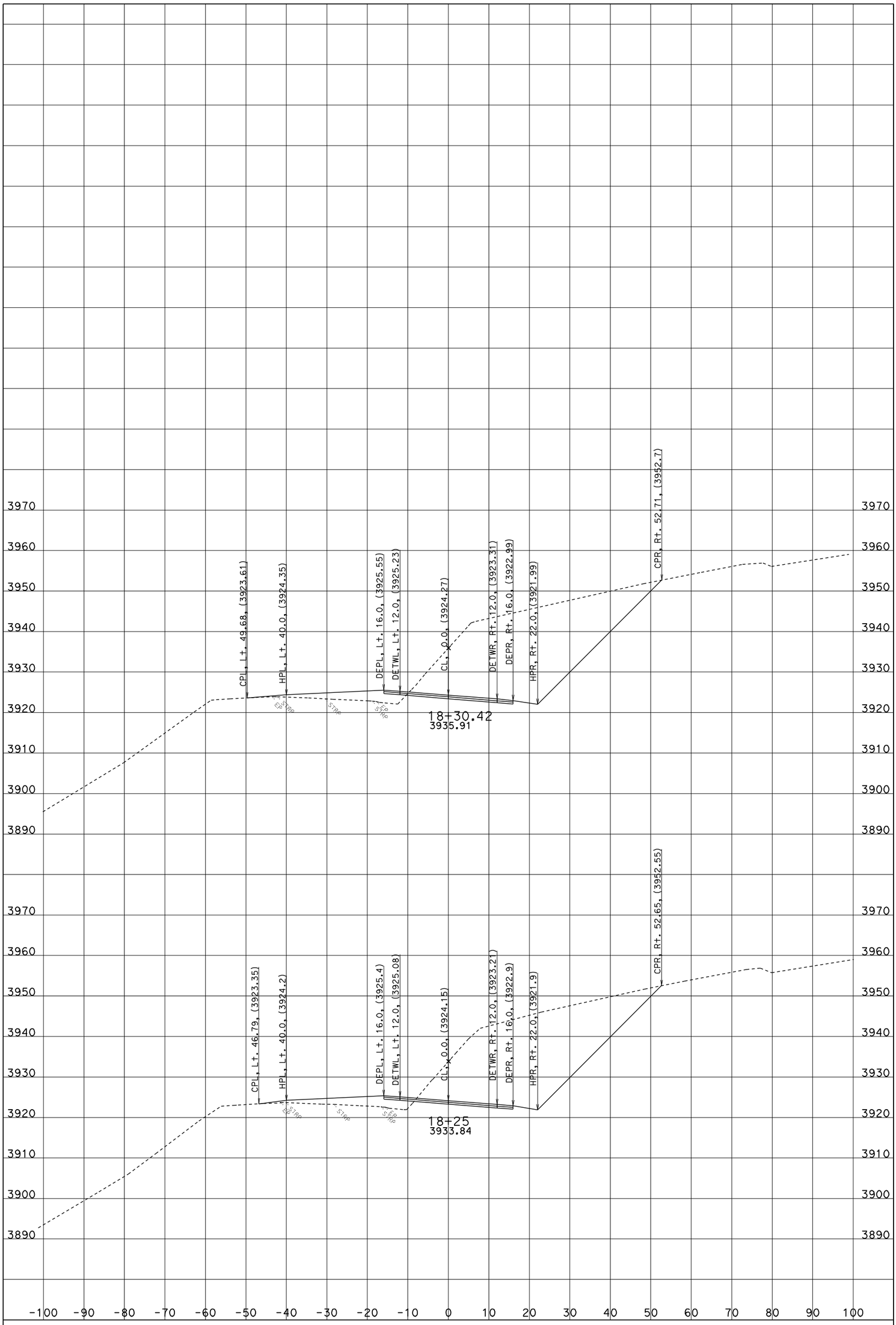

CREATED BY: J.B.COON

ALL DIMENSIONS ARE FEET

DATE: 6/20/2012

PROJECT ID: BLUE POINT CURVE

CONTRACT: 02-3E7104

SCALE: 1" = 10' Horiz.
1" = 10' Vert.

DIST/CO/RTE/PM: 02-TRI-36-30.4/30.7

A1

CROSS SECTIONS

SHEET 24 OF 35

KC Project: 3E710 File: D:\Projects\3e710_Blue Point\3E710\A1_LINE\a1_6-20-12.ear

FOR EARTHWORK DEVELOPMENT ONLY

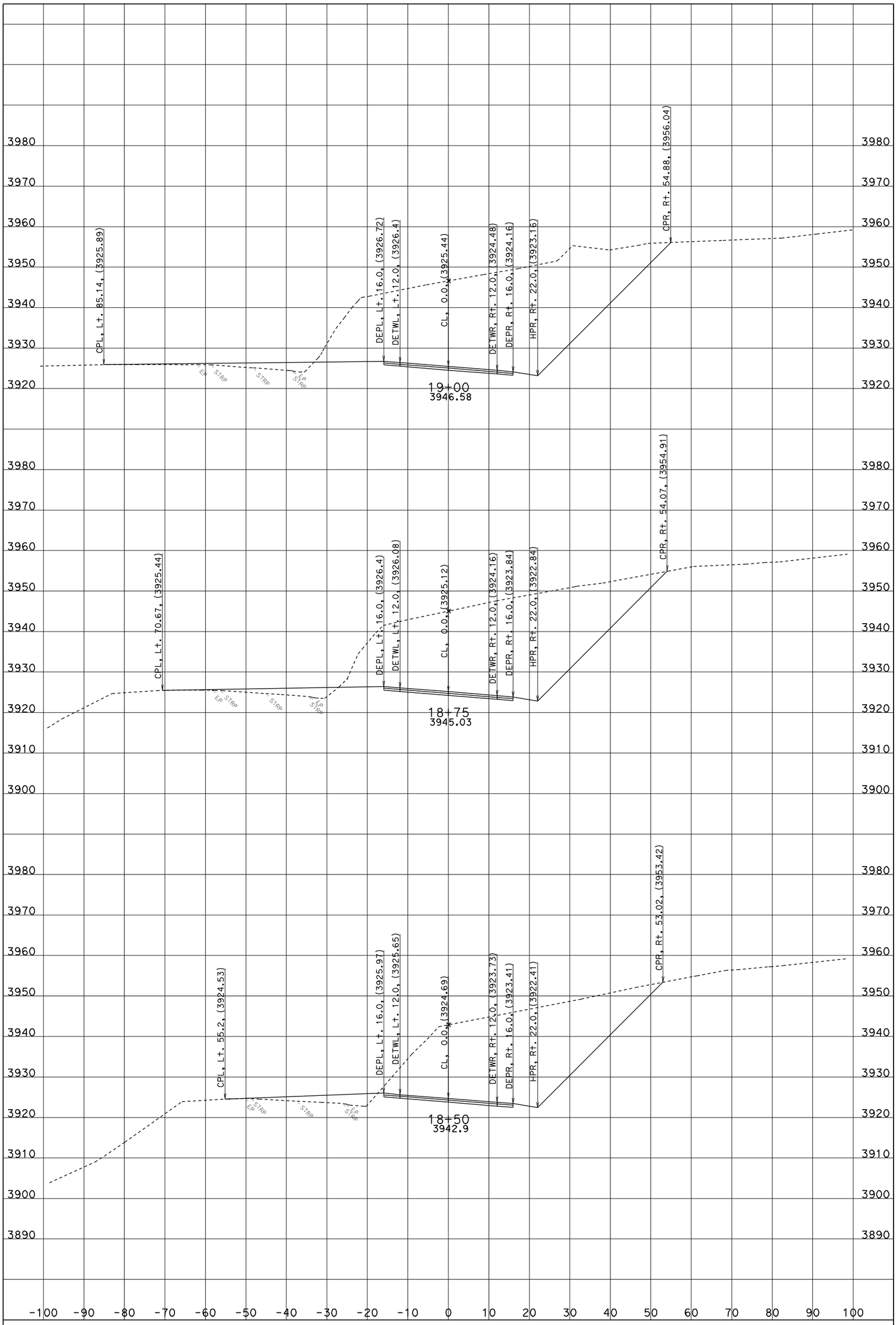

CREATED BY: J.B.COON

ALL DIMENSIONS ARE FEET

DATE: 6/20/2012

PROJECT ID: BLUE POINT CURVE

CONTRACT: 02-3E7104

SCALE: 1" = 10' Horiz. 1" = 10' Vert.

DIST/CO/RTE/PM: 02-TRI-36-30.4/30.7

A1

CROSS SECTIONS

SHEET 25 OF 35

KC Project: 3E710 File: D:\Projects\3e710_Blue Point\3E710\A1_LINE\a1_6-20-12.ear

FOR EARTHWORK DEVELOPMENT ONLY

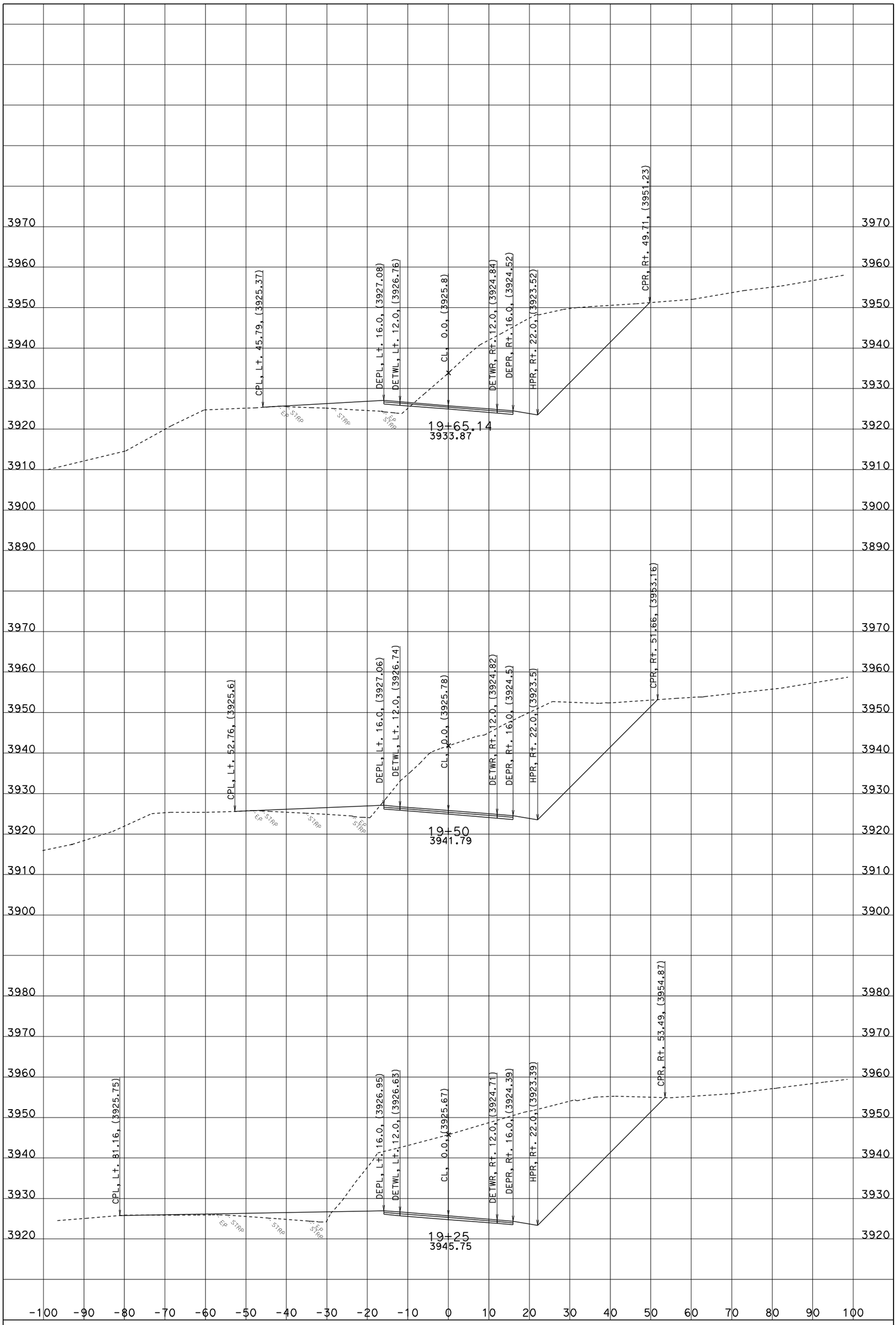

CREATED BY: J.B.COON

ALL DIMENSIONS ARE FEET

DATE: 6/20/2012

PROJECT ID: BLUE POINT CURVE

CONTRACT: 02-3E7104

SCALE: 1" = 10' Horiz. 1" = 10' Vert.

DIST/CO/RTE/PM: 02-TRI-36-30.4/30.7

A1

CROSS SECTIONS

SHEET 26 OF 35

KC Project: 3E710 File: D:\Projects\3e710_Blue Point\3E710\A1_LINE\a1_6-20-12.ear

FOR EARTHWORK DEVELOPMENT ONLY

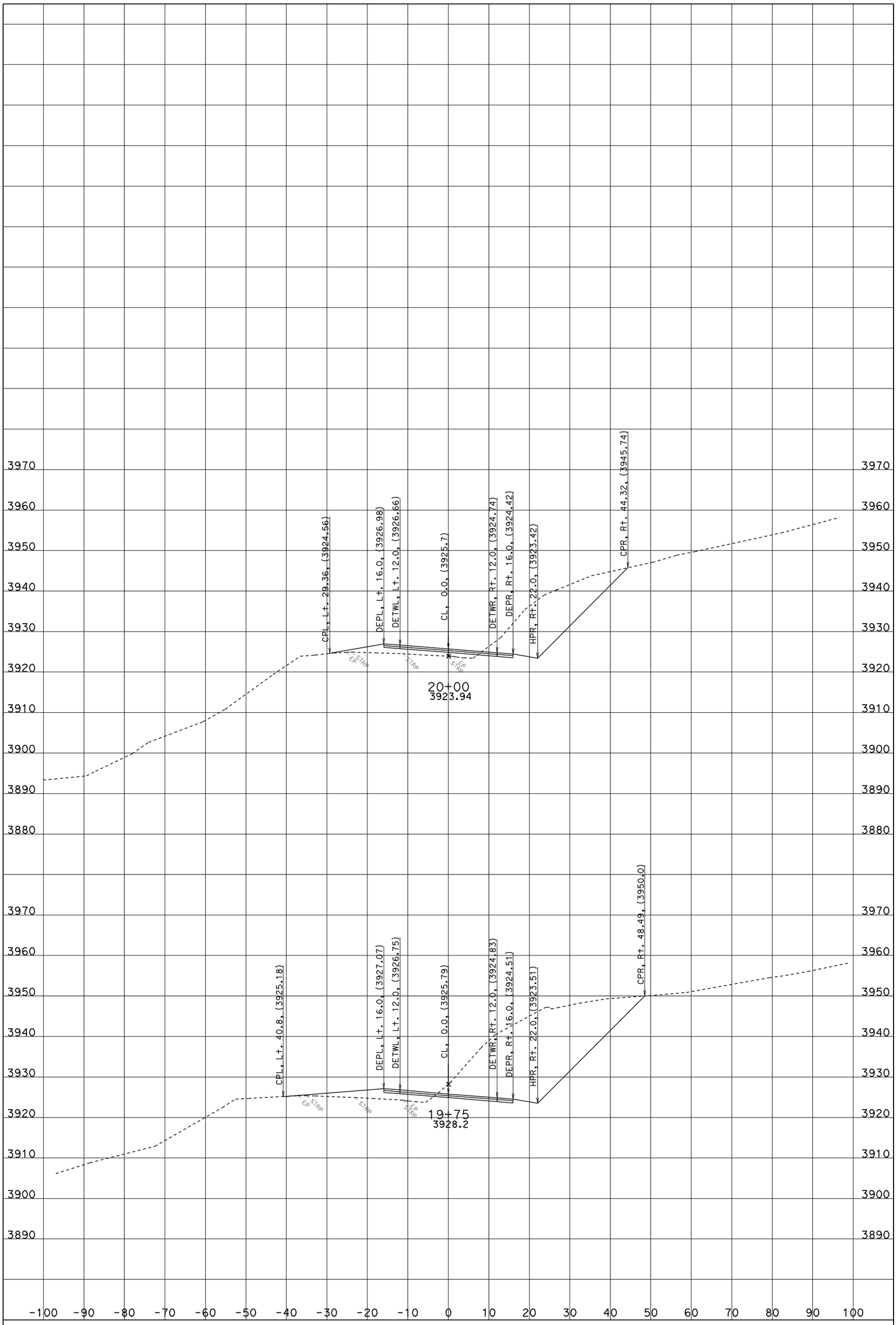

CREATED BY: J.B.COON

ALL DIMENSIONS ARE FEET

DATE: 6/20/2012

PROJECT ID: BLUE POINT CURVE

CONTRACT: 02-3E7104

SCALE: 1" = 10' Horiz.
1" = 10' Vert.

DIST/CO/RTE/PM: 02-TRI-36-30.4/30.7

A1

CROSS SECTIONS

SHEET 27 OF 35

KC Project: 3E710 File: D:\Projects\3e710_Blue Point\3E710\A1_LINE\a1_6-20-12.ear

FOR EARTHWORK DEVELOPMENT ONLY

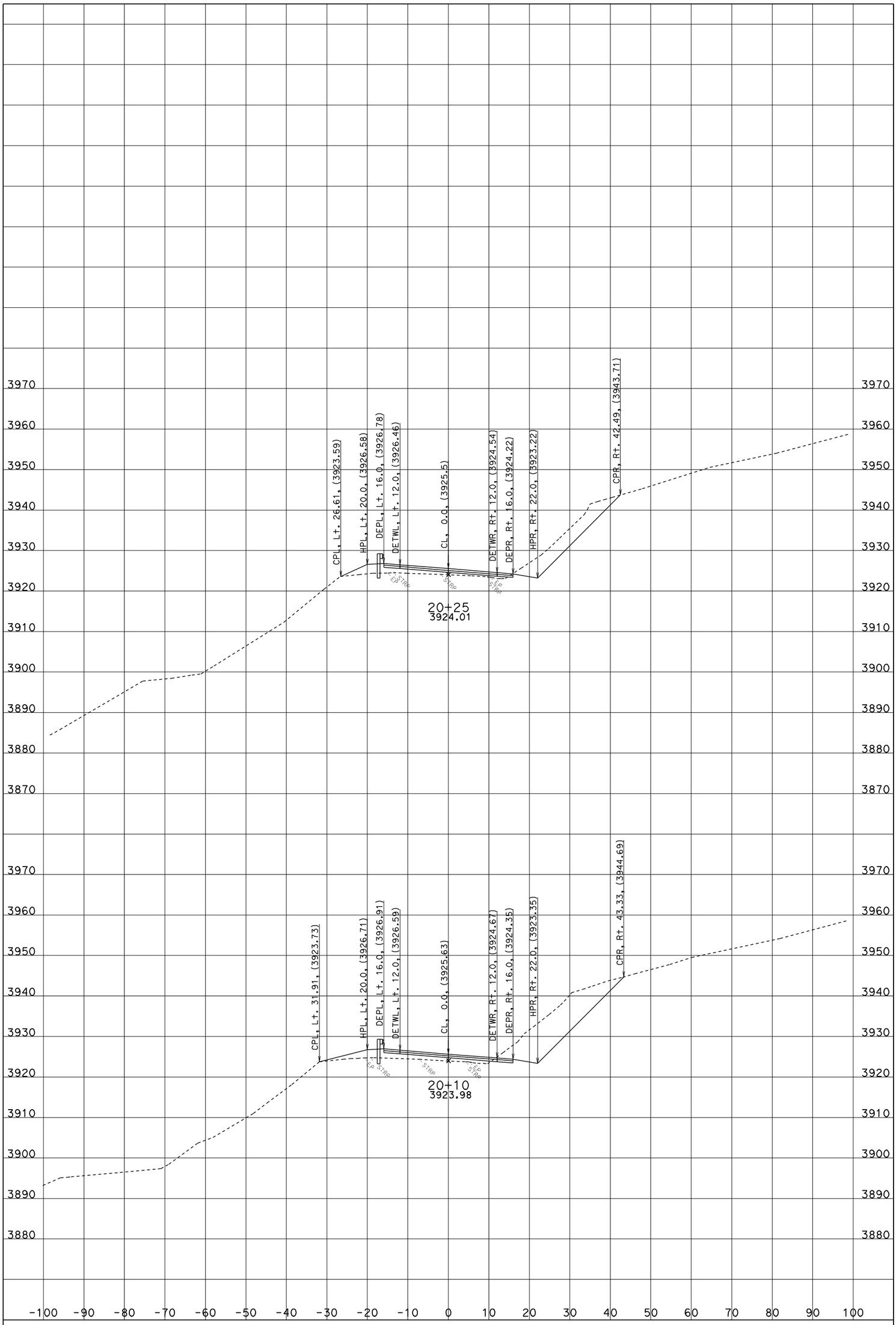

CREATED BY: J.B.COON

ALL DIMENSIONS ARE FEET

DATE: 6/20/2012

PROJECT ID: BLUE POINT CURVE

CONTRACT: 02-3E7104

SCALE: 1" = 10' Horiz.
1" = 10' Vert.

DIST/CO/RTE/PM: 02-TRI-36-30.4/30.7

A1

CROSS SECTIONS

SHEET 28 OF 35

KC Project: 3E710 File: D:\Projects\3e710_Blue Point\3E710\A1_LINE\a1_6-20-12.ear

FOR EARTHWORK DEVELOPMENT ONLY

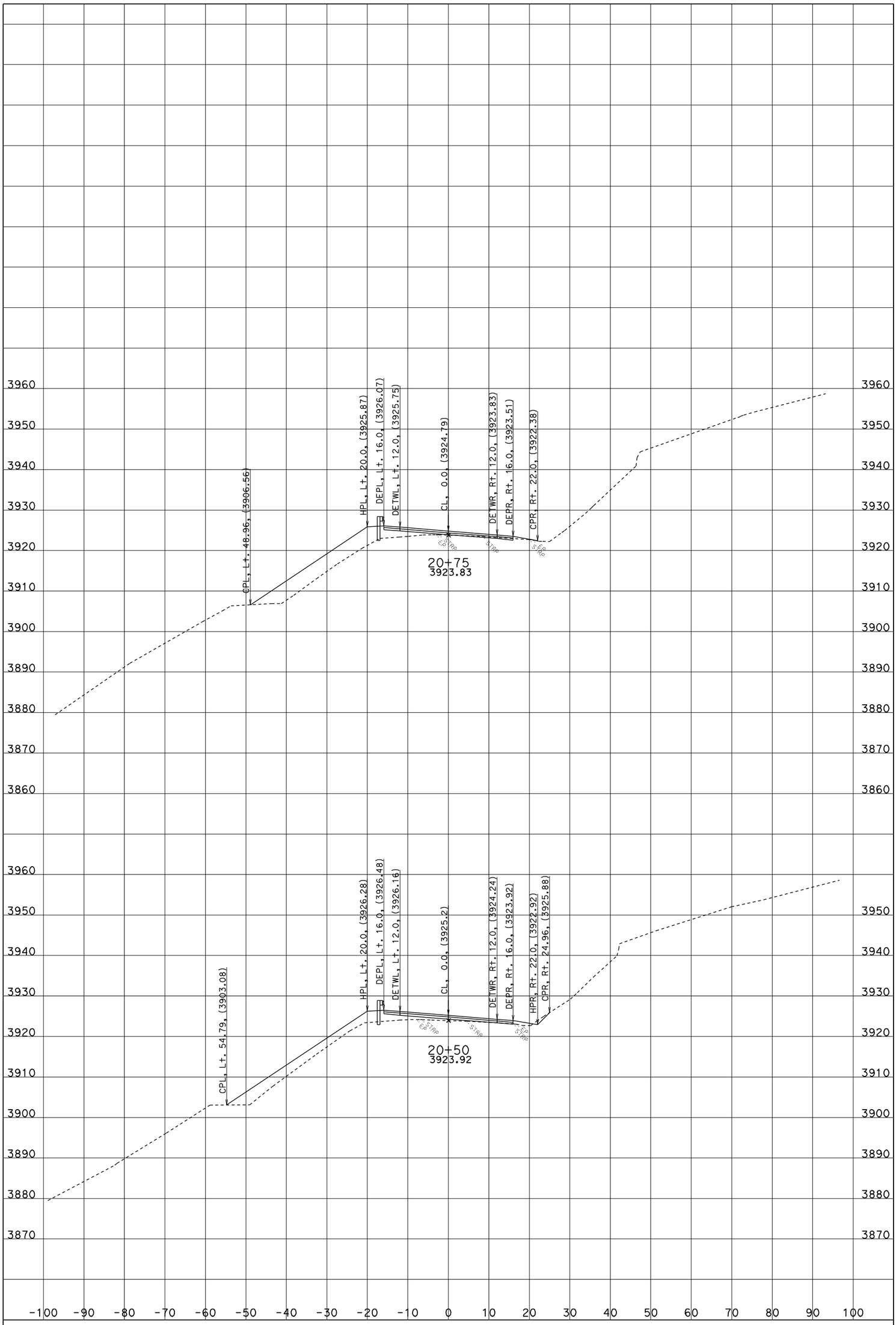

CREATED BY: J.B.COON

ALL DIMENSIONS ARE FEET

DATE: 6/20/2012

PROJECT ID: BLUE POINT CURVE

CONTRACT: 02-3E7104

SCALE: 1" = 10' Horiz.
1" = 10' Vert.

DIST/CO/RTE/PM: 02-TRI-36-30.4/30.7

A1

CROSS SECTIONS

SHEET 29 OF 35

KC Project: 3E710 File: D:\Projects\3e710_Blue Point\3E710\A1_LINE\a1_6-20-12.ear

FOR EARTHWORK DEVELOPMENT ONLY

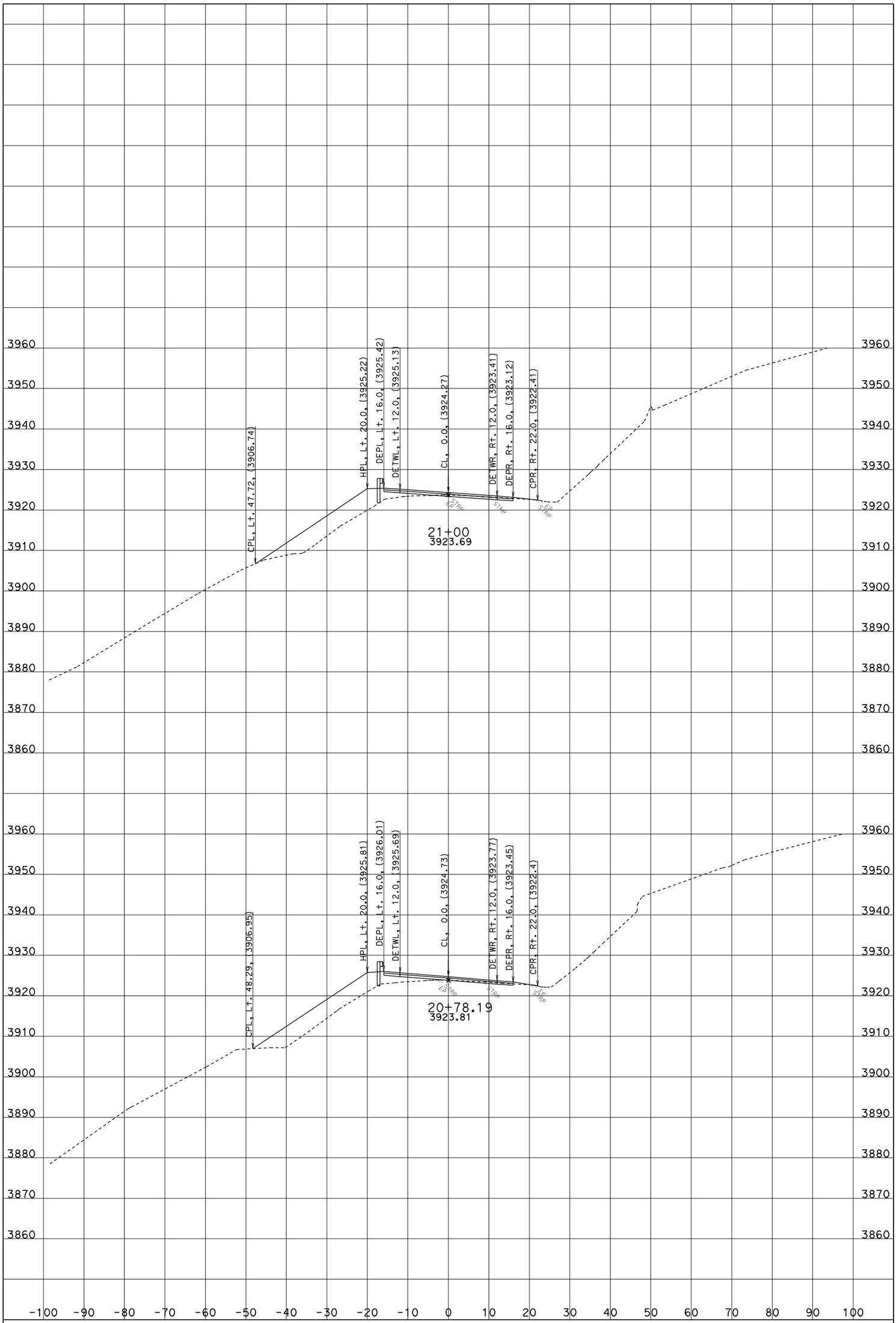

CREATED BY: J.B.COON

ALL DIMENSIONS ARE FEET

DATE: 6/20/2012

PROJECT ID: BLUE POINT CURVE

CONTRACT: 02-3E7104

SCALE: 1" = 10' Horiz. 1" = 10' Vert.

DIST/CO/RTE/PM: 02-TRI-36-30.4/30.7

A1

CROSS SECTIONS

SHEET 30 OF 35

KC Project: 3E710 File: D:\Projects\3e710_Blue Point\3E710\A1_LINE\a1_6-20-12.ear

FOR EARTHWORK DEVELOPMENT ONLY

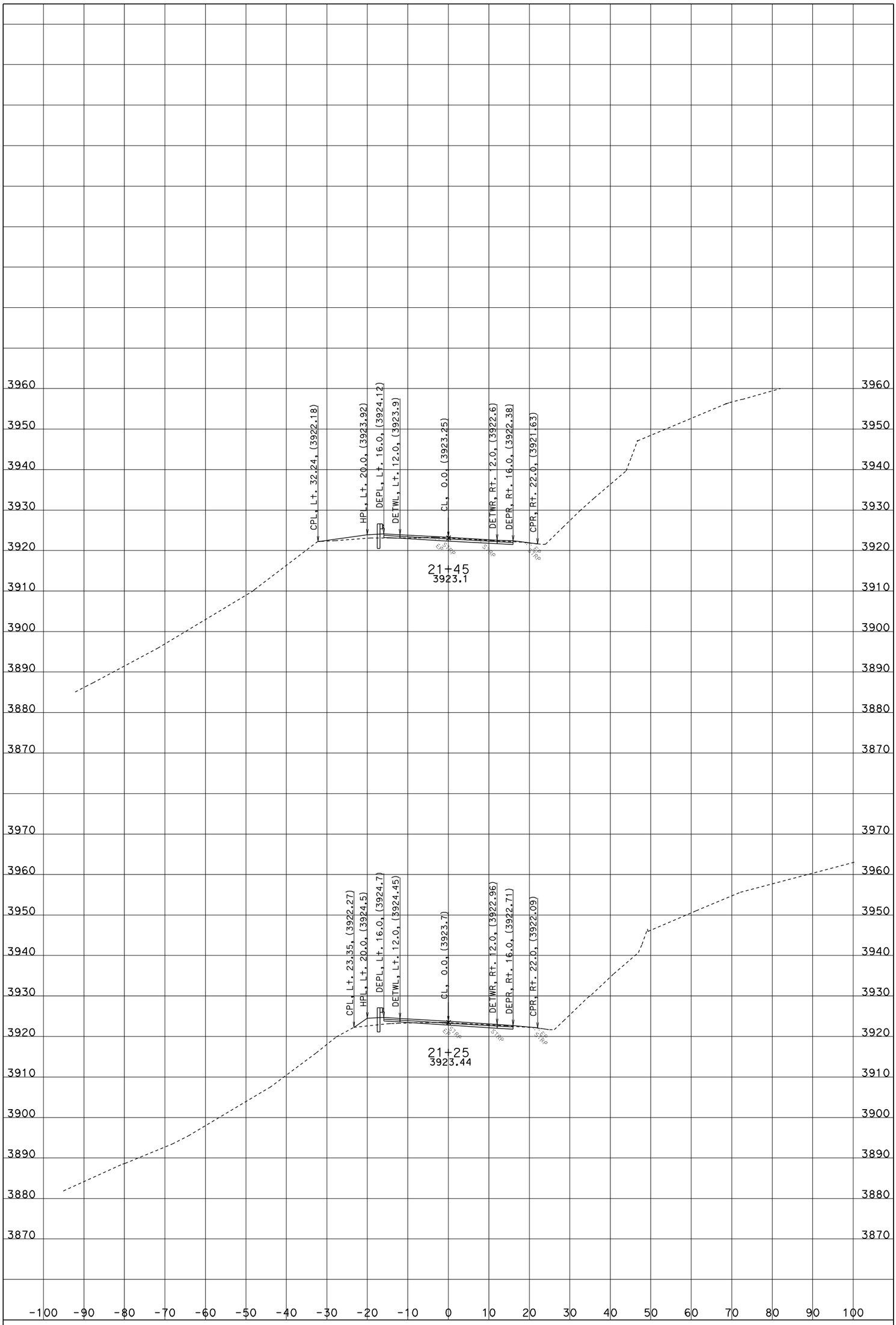

CREATED BY: J.B.COON

ALL DIMENSIONS ARE FEET

DATE: 6/20/2012

PROJECT ID: BLUE POINT CURVE

CONTRACT: 02-3E7104

SCALE: 1" = 10' Horiz.
1" = 10' Vert.

DIST/CO/RTE/PM: 02-TRI-36-30.4/30.7

A1

CROSS SECTIONS

SHEET 31 OF 35

KC Project: 3E710 File: D:\Projects\3e710_Blue Point\3E710\A1_LINE\a1_6-20-12.ear

FOR EARTHWORK DEVELOPMENT ONLY

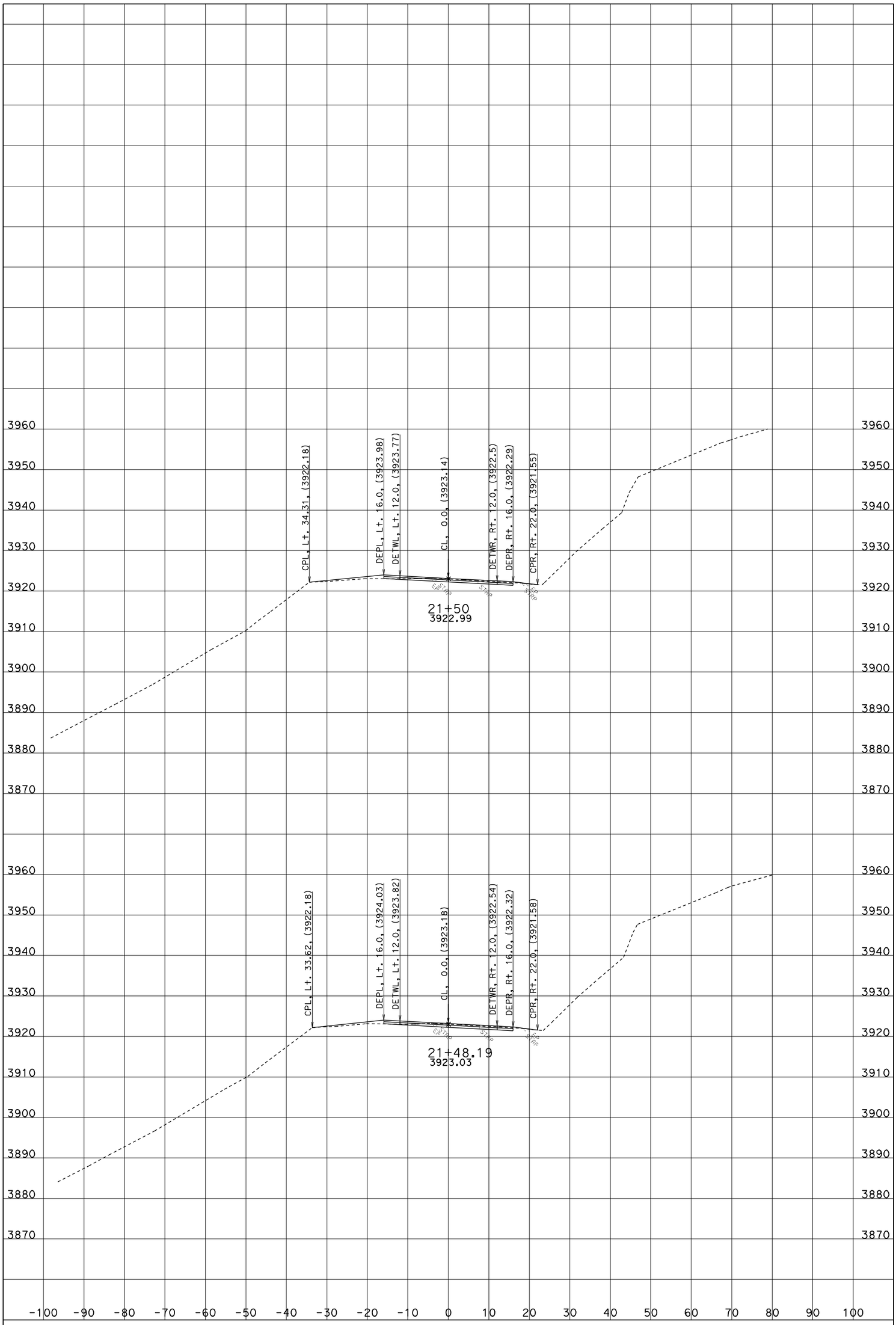

CREATED BY: J.B.COON

ALL DIMENSIONS ARE FEET

DATE: 6/20/2012

PROJECT ID: BLUE POINT CURVE

CONTRACT: 02-3E7104

SCALE: 1" = 10' Horiz.
1" = 10' Vert.

DIST/CO/RTE/PM: 02-TRI-36-30.4/30.7

A1

CROSS SECTIONS

SHEET 32 OF 35

KC Project: 3E710 File: D:\Projects\3e710_Blue Point\3E710\A1_LINE\a1_6-20-12.ear

FOR EARTHWORK DEVELOPMENT ONLY

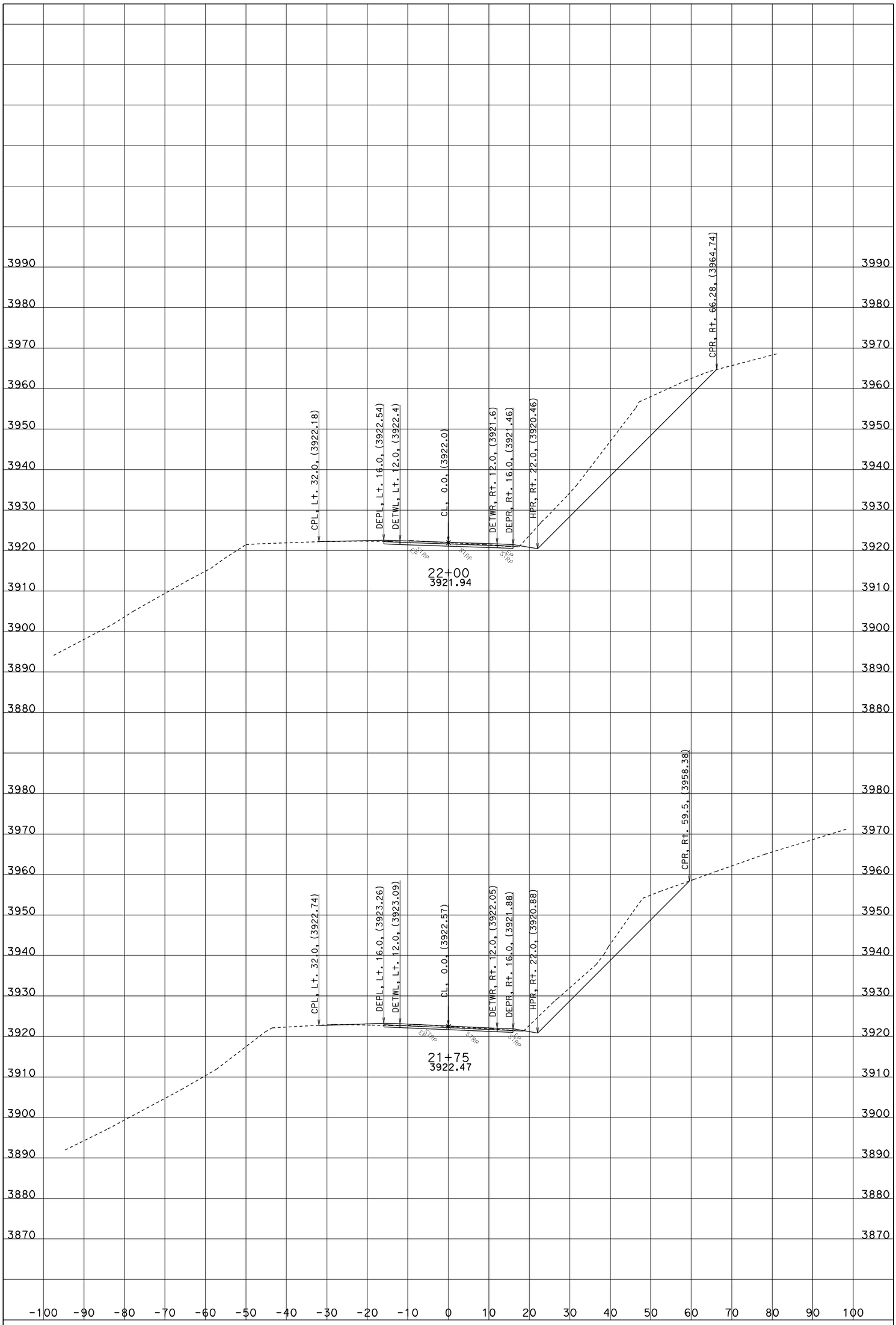

CREATED BY: J.B.COON

ALL DIMENSIONS ARE FEET

DATE: 6/20/2012

PROJECT ID: BLUE POINT CURVE

CONTRACT: 02-3E7104

SCALE: 1" = 10' Horiz.
1" = 10' Vert.

DIST/CO/RTE/PM: 02-TRI-36-30.4/30.7

A1

CROSS SECTIONS

SHEET 33 OF 35

KC Project: 3E710 File: D:\Projects\3e710_Blue Point\3E710\A1_LINE\a1_6-20-12.ear

FOR EARTHWORK DEVELOPMENT ONLY

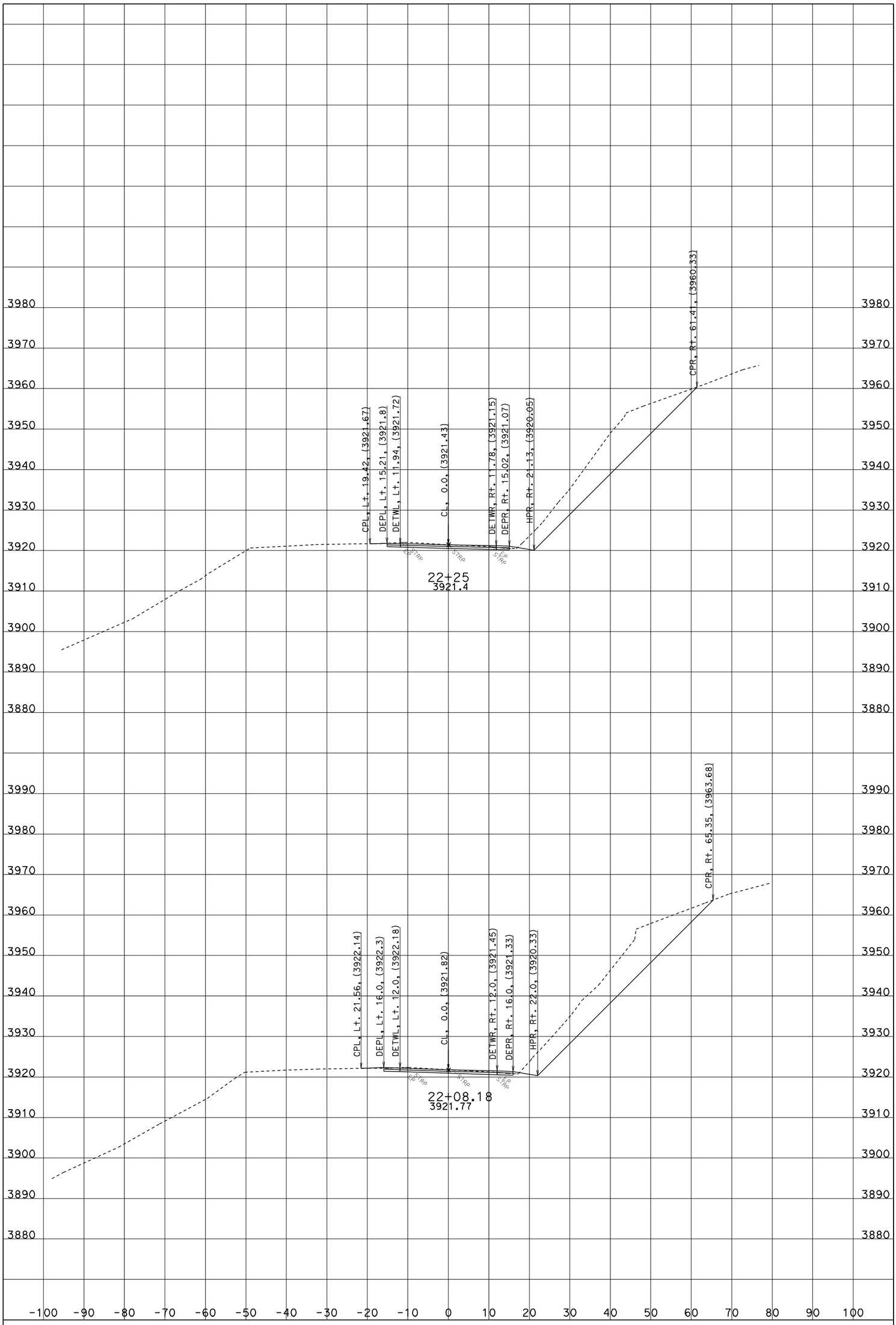

CREATED BY: J.B.COON

ALL DIMENSIONS ARE FEET

DATE: 6/20/2012

PROJECT ID: BLUE POINT CURVE

CONTRACT: 02-3E7104

SCALE: 1" = 10' Horiz.
1" = 10' Vert.

DIST/CO/RTE/PM: 02-TRI-36-30.4/30.7

A1

CROSS SECTIONS

SHEET 34 OF 35

KC Project: 3E710 File: D:\Projects\3e710_Blue Point\3E710\A1_LINE\a1_6-20-12.ear

FOR EARTHWORK DEVELOPMENT ONLY

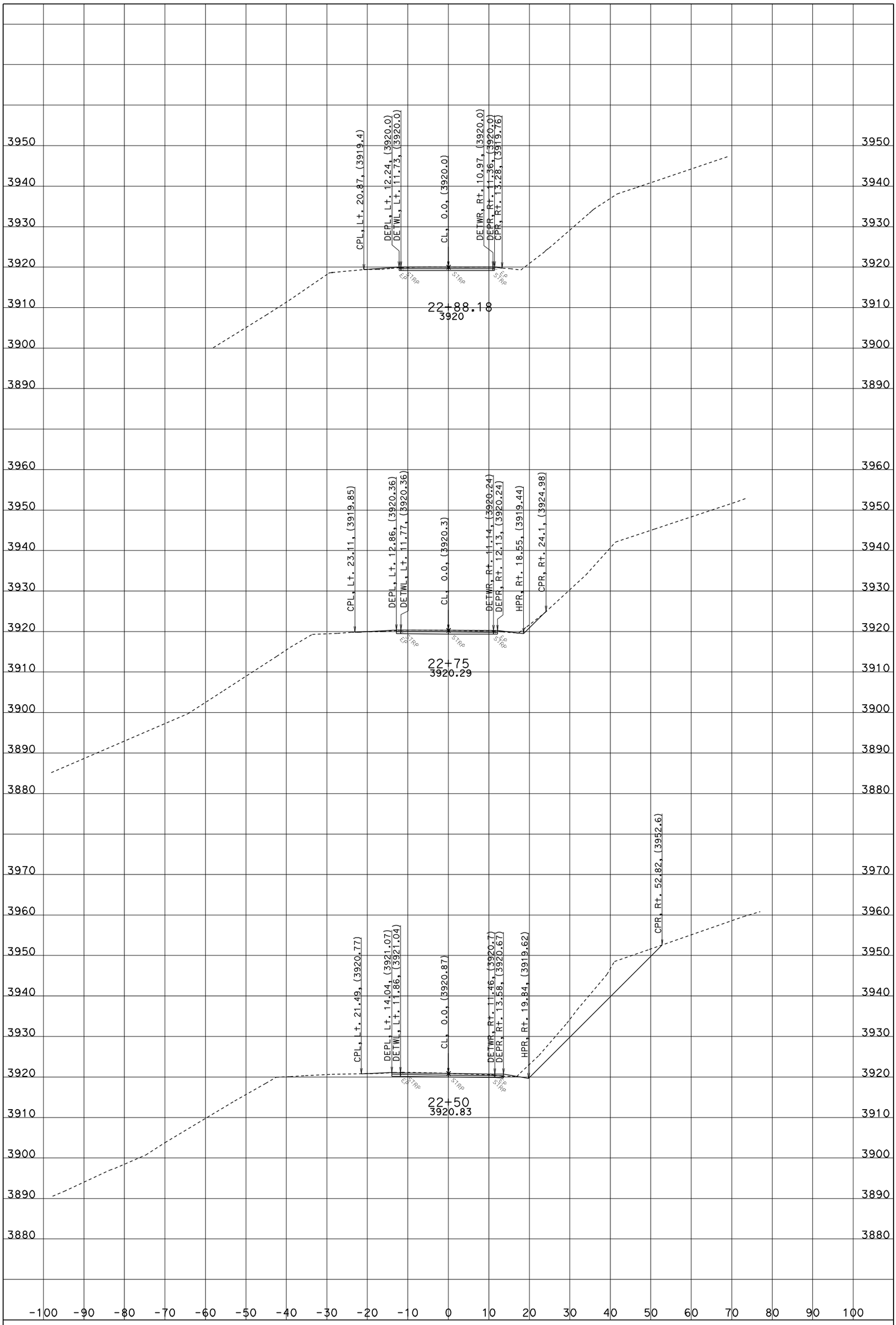

CREATED BY: J.B.COON

ALL DIMENSIONS ARE FEET

DATE: 6/20/2012

PROJECT ID: BLUE POINT CURVE

CONTRACT: 02-3E7104

SCALE: 1" = 10' Horiz.
1" = 10' Vert.

DIST/CO/RTE/PM: 02-TRI-36-30.4/30.7

A1

CROSS SECTIONS

SHEET 35 OF 35

KC Project: 3E710 File: D:\Projects\3e710_Blue Point\3E710\A1_LINE\a1_6-20-12.ear