FOR EARTHWORK DEVELOPMENT ONLY

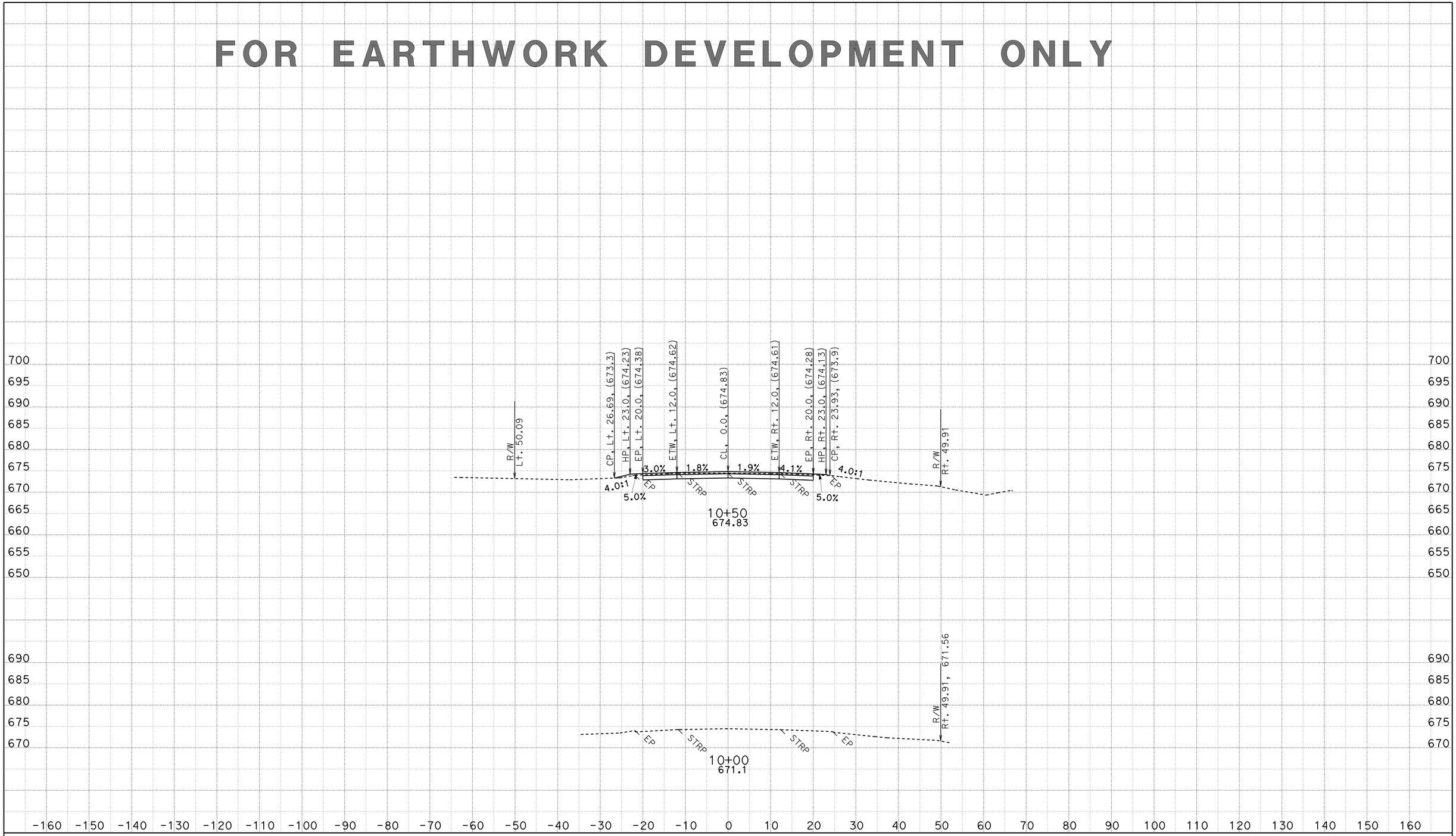

CREATED BY: D.R.FISHER
DATE: 5/22/2013
KC Project: 20245 File: C:\USER_HOME\projects\36070y45\cl1finish.ear

CONTRACT: 02-360704
DIST/CO/RTE/PM: 02/SHA/299/PM30.3 TO 40.7
PROJECT ID: BELLA DIDDY

SCALE: 1" = 10' Horiz.
1" = 10' Vert.

All Dimensions are US Survey Feet

CL1
CROSS SECTIONS
SHEET 1 OF 651

FOR EARTHWORK DEVELOPMENT ONLY

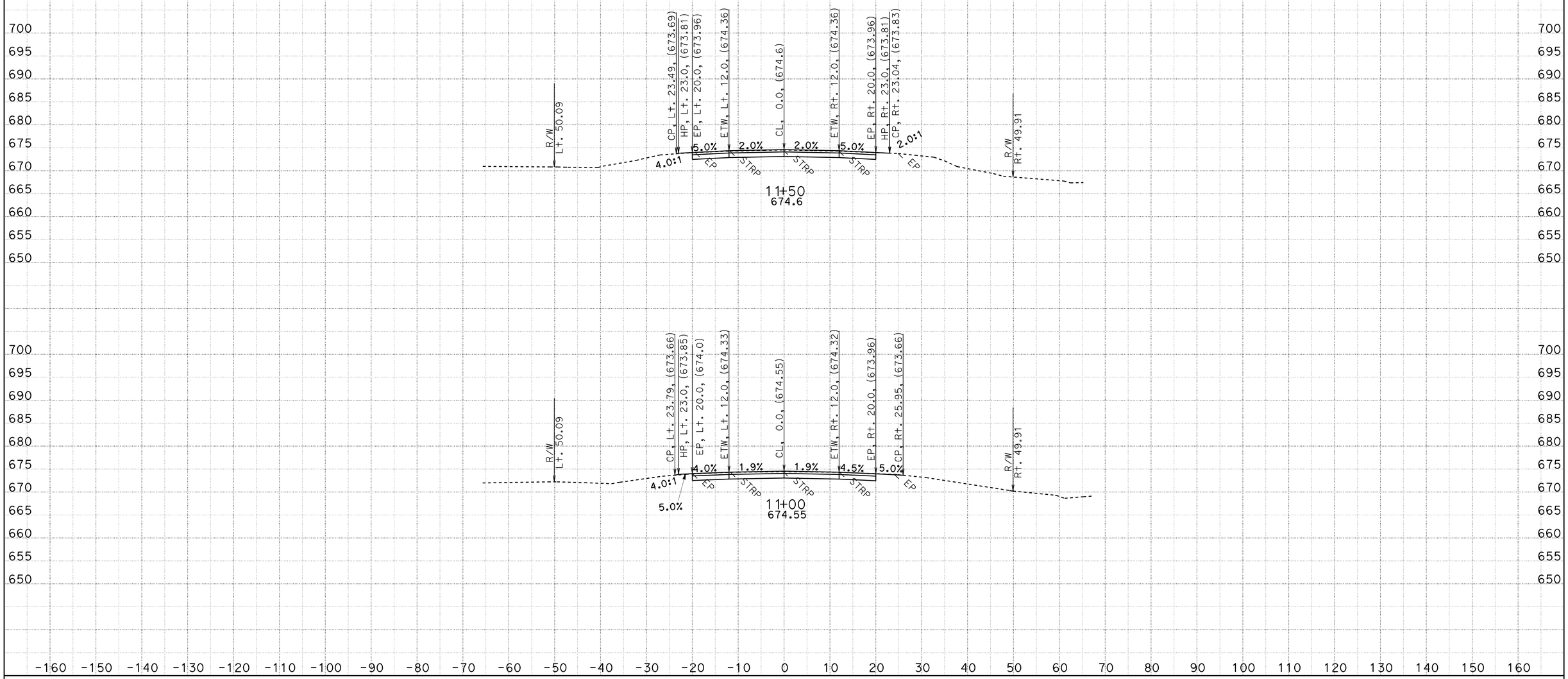

CREATED BY: D.R.FISHER
DATE: 5/22/2013
KC Project: 20245 File: C:\USER_HOME\projects\36070y45\cl1finish.ear

CONTRACT: 02-360704
DIST/CO/RTE/PM: 02/SHA/299/PM30.3 TO 40.7
PROJECT ID: BELLA DIDDY

SCALE: 1" = 10' Horiz.
1" = 10' Vert.

All Dimensions are US Survey Feet

CL1
CROSS SECTIONS
SHEET 2 OF 651

FOR EARTHWORK DEVELOPMENT ONLY



CREATED BY: D.R.FISHER
DATE: 5/22/2013
KC Project: 20245 File: C:\USER_HOME\projects\36070y45\cl1finish.ear

CONTRACT: 02-360704
DIST/CO/RTE/PM: 02/SHA/299/PM30.3 TO 40.7
PROJECT ID: BELLA DIDDY

SCALE: 1" = 10' Horiz.
1" = 10' Vert.

All Dimensions are US Survey Feet

CL1
CROSS SECTIONS

FOR EARTHWORK DEVELOPMENT ONLY

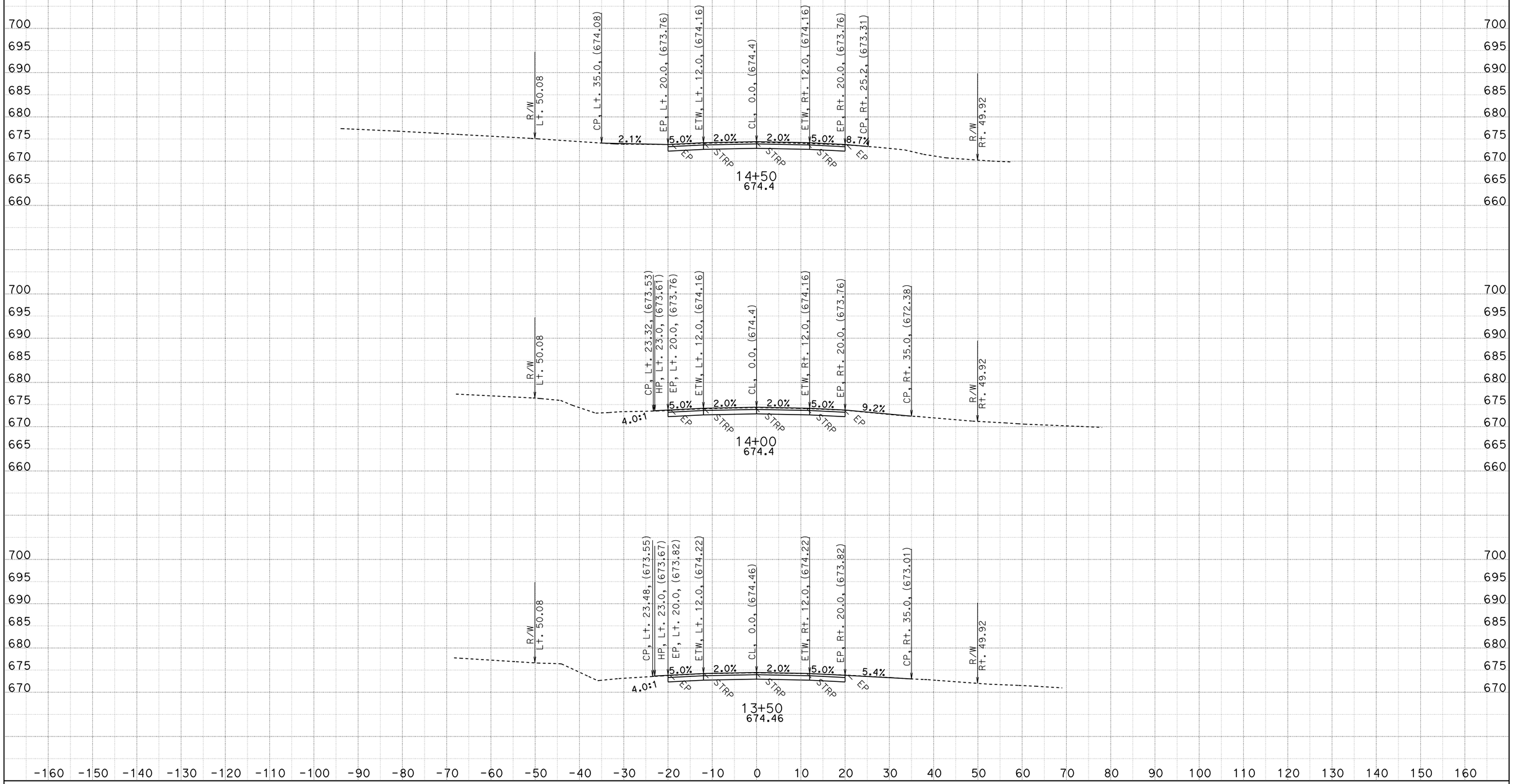

CREATED BY: D.R.FISHER
DATE: 5/22/2013
KC Project: 20245 File: C:\USER_HOME\projects\36070y45\cl1finish.ear

CONTRACT: 02-360704
DIST/CO/RTE/PM: 02/SHA/299/PM30.3 TO 40.7
PROJECT ID: BELLA DIDDY

SCALE: 1" = 10' Horiz.
1" = 10' Vert.

All Dimensions are US Survey Feet

CL1
CROSS SECTIONS

FOR EARTHWORK DEVELOPMENT ONLY

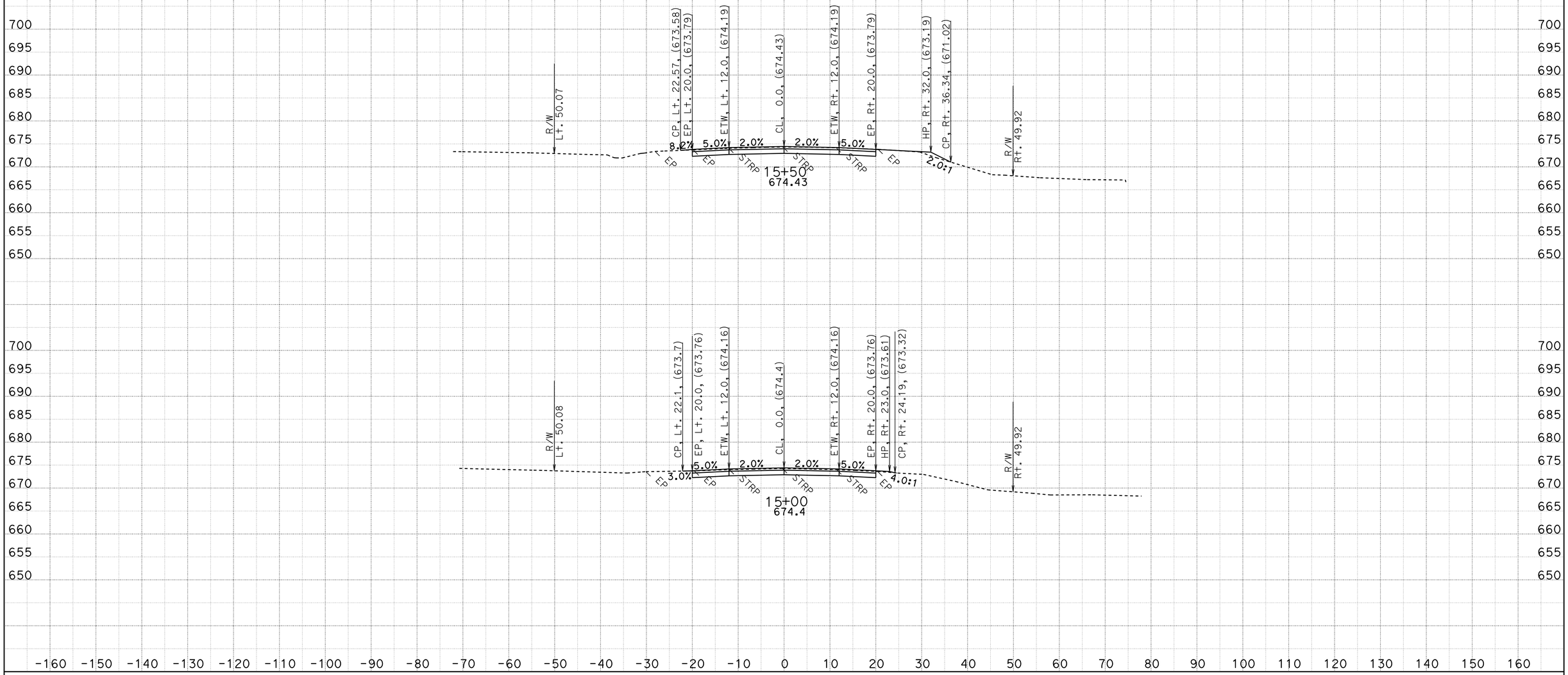

CREATED BY: D.R.FISHER
DATE: 5/22/2013
KC Project: 20245 File: C:\USER_HOME\projects\36070y45\cl1finish.ear

CONTRACT: 02-360704
DIST/CO/RTE/PM: 02/SHA/299/PM30.3 TO 40.7
PROJECT ID: BELLA DIDDY

SCALE: 1" = 10' Horiz.
1" = 10' Vert.

All Dimensions are US Survey Feet

CL1
CROSS SECTIONS
SHEET 5 OF 651

FOR EARTHWORK DEVELOPMENT ONLY

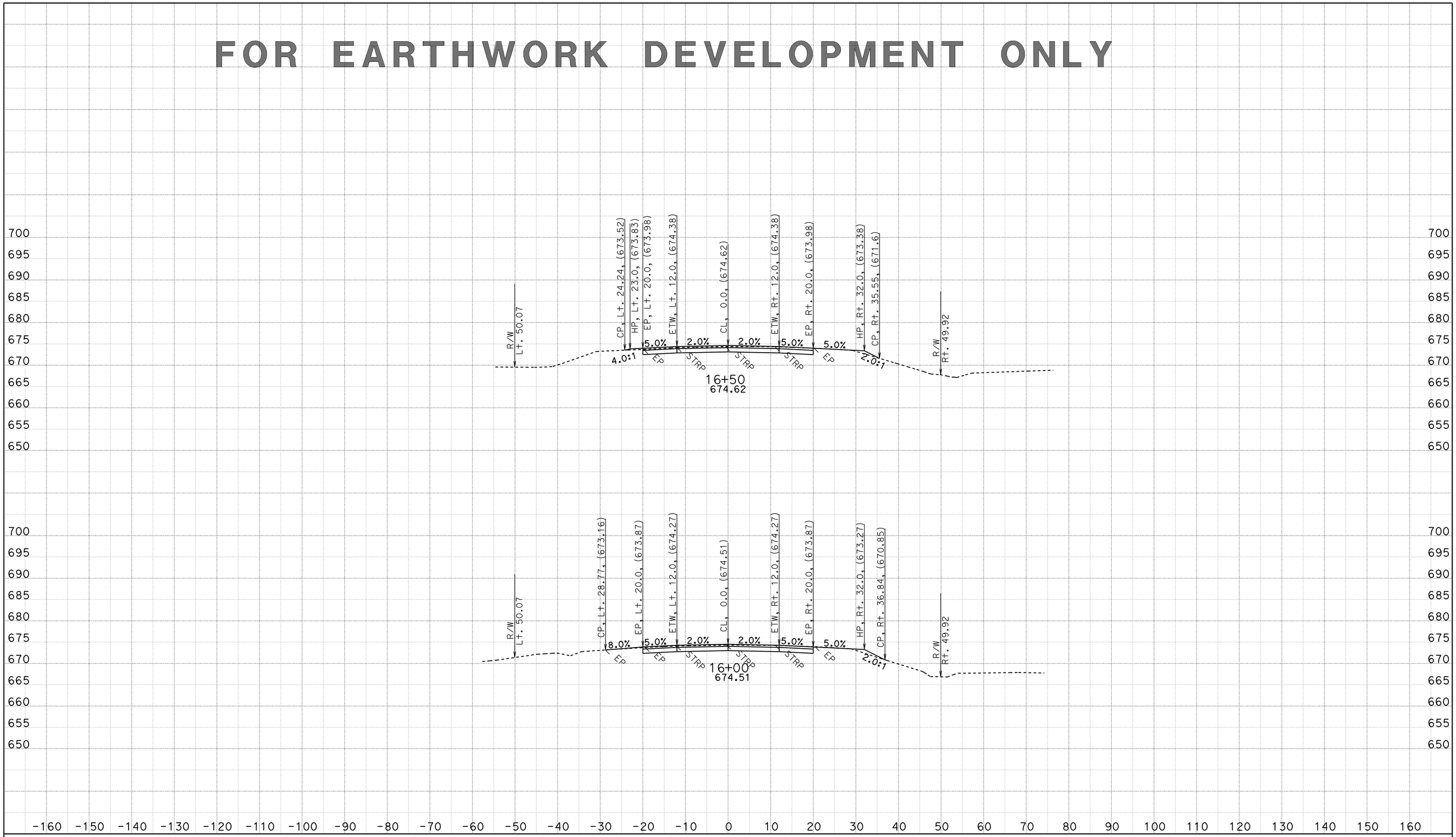

CREATED BY: D.R.FISHER
DATE: 5/22/2013
KC Project: 20245 File: C:\USER_HOME\projects\36070y45\cl1finish.ear

CONTRACT: 02-360704
DIST/CO/RTE/PM: 02/SHA/299/PM30.3 TO 40.7
PROJECT ID: BELLA DIDDY

SCALE: 1" = 10' Horiz.
1" = 10' Vert.

All Dimensions are US Survey Feet

CL1
CROSS SECTIONS
SHEET 6 OF 651

FOR EARTHWORK DEVELOPMENT ONLY

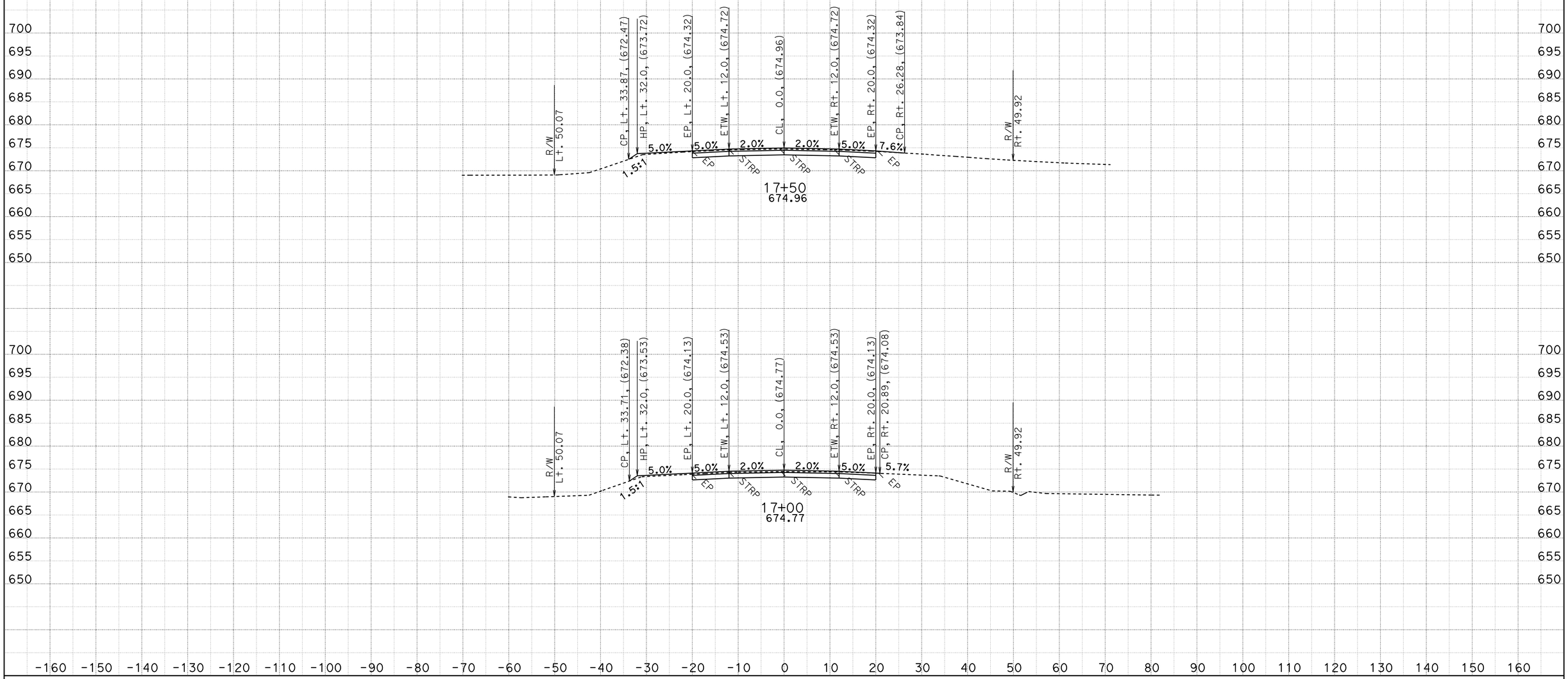

CREATED BY: D.R.FISHER
DATE: 5/22/2013
KC Project: 20245 File: C:\USER_HOME\projects\36070y45\cl1finish.ear

CONTRACT: 02-360704
DIST/CO/RTE/PM: 02/SHA/299/PM30.3 TO 40.7
PROJECT ID: BELLA DIDDY

SCALE: 1" = 10' Horiz.
1" = 10' Vert.

All Dimensions are US Survey Feet

CL1
CROSS SECTIONS
SHEET 7 OF 651

FOR EARTHWORK DEVELOPMENT ONLY



CREATED BY: D.R.FISHER
DATE: 5/22/2013
KC Project: 20245 File: C:\USER_HOME\projects\36070y45\cl1finish.ear

CONTRACT: 02-360704
DIST/CO/RTE/PM: 02/SHA/299/PM30.3 TO 40.7
PROJECT ID: BELLA DIDDY

SCALE: 1" = 10' Horiz.
1" = 10' Vert.

All Dimensions are US Survey Feet

CL1
CROSS SECTIONS
SHEET 8 OF 651

FOR EARTHWORK DEVELOPMENT ONLY

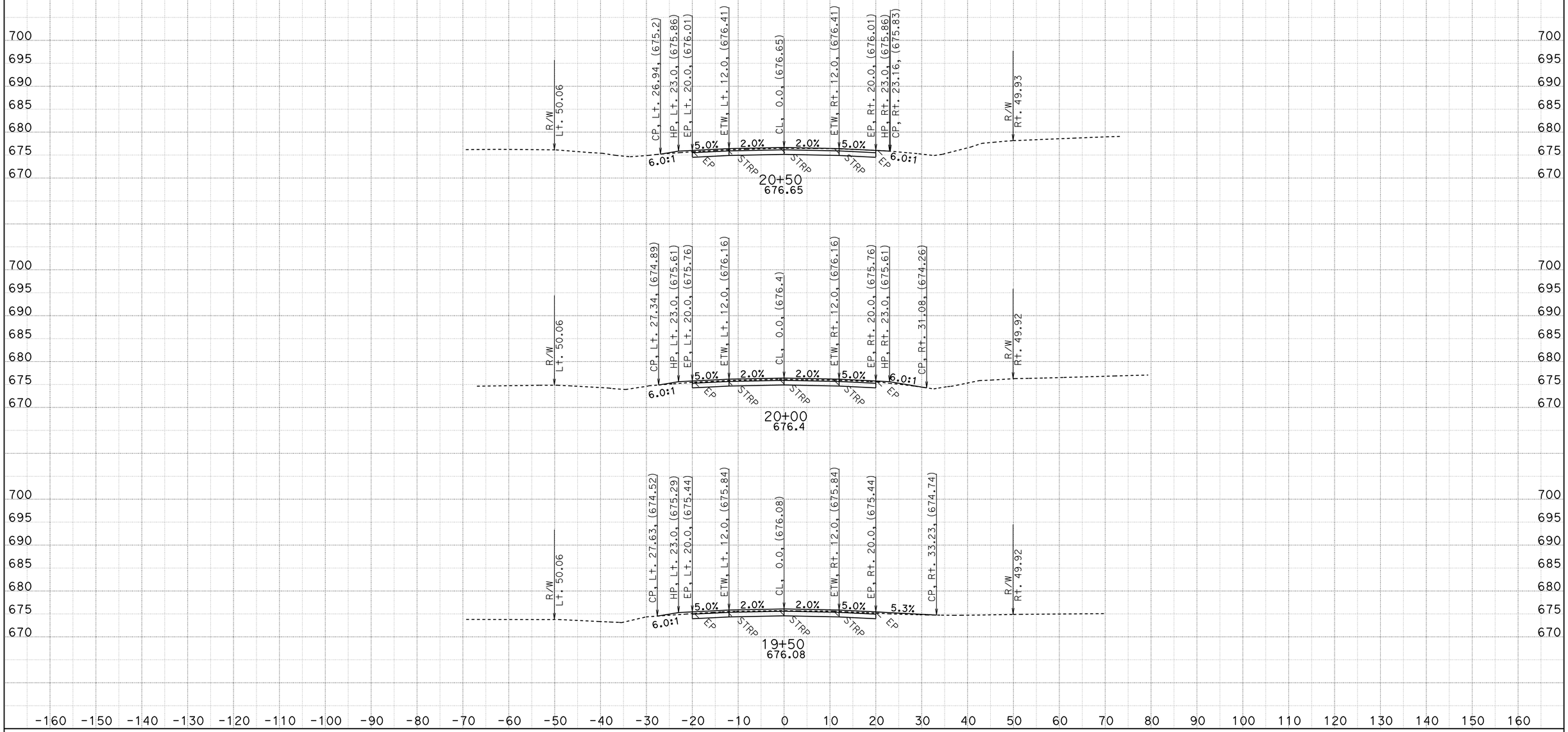

CREATED BY: D.R.FISHER
DATE: 5/22/2013
KC Project: 20245 File: C:\USER_HOME\projects\36070y45\cl1finish.ear

CONTRACT: 02-360704
DIST/CO/RTE/PM: 02/SHA/299/PM30.3 TO 40.7
PROJECT ID: BELLA DIDDY

SCALE: 1" = 10' Horiz.
1" = 10' Vert.

All Dimensions are US Survey Feet

CL1
CROSS SECTIONS
SHEET 9 OF 651

FOR EARTHWORK DEVELOPMENT ONLY

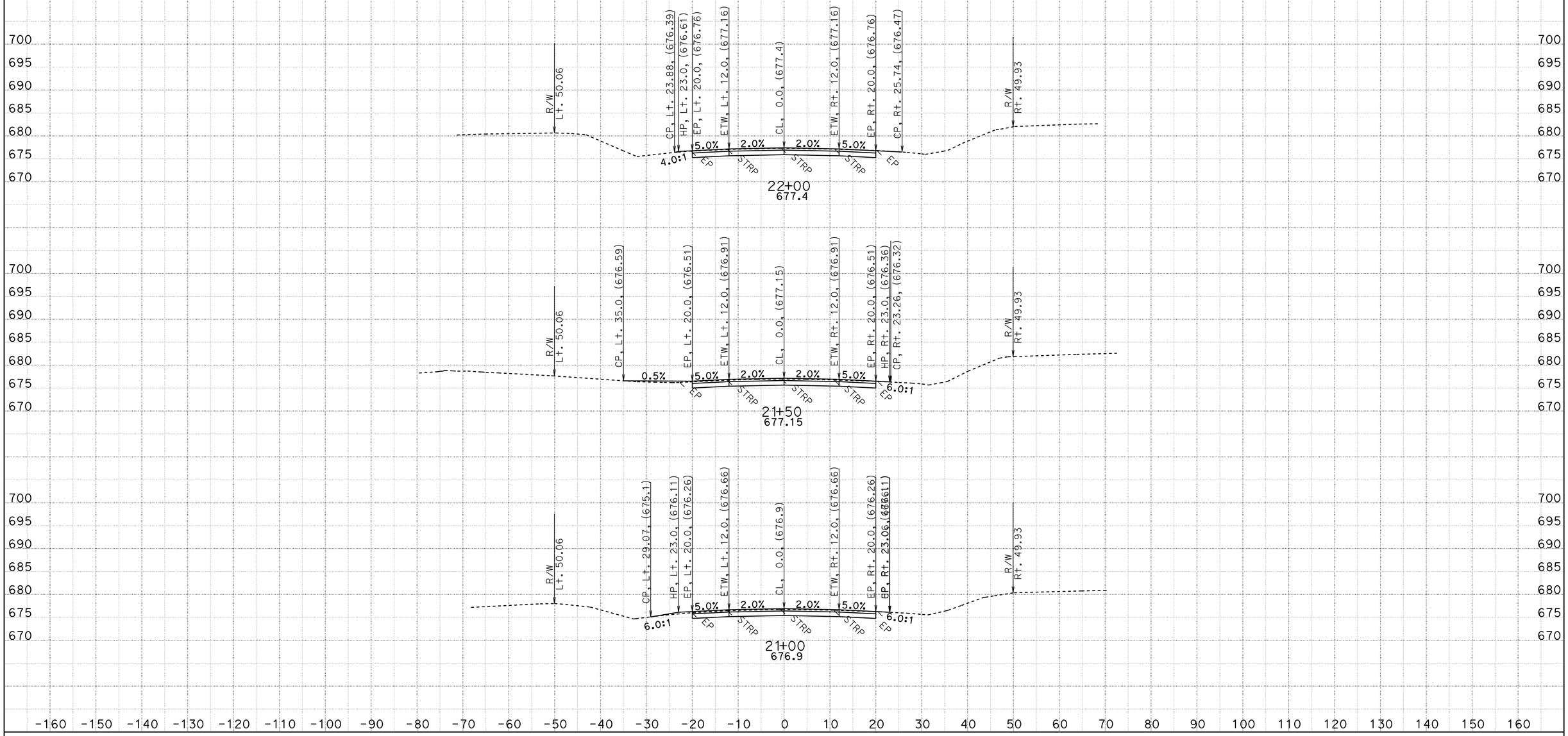

CREATED BY: D.R.FISHER
DATE: 5/22/2013
KC Project: 20245 File: C:\USER_HOME\projects\36070y45\cl1finish.ear

CONTRACT: 02-360704
DIST/CO/RTE/PM: 02/SHA/299/PM30.3 TO 40.7
PROJECT ID: BELLA DIDDY

SCALE: 1" = 10' Horiz.
1" = 10' Vert.

All Dimensions are US Survey Feet

CL1
CROSS SECTIONS

FOR EARTHWORK DEVELOPMENT ONLY

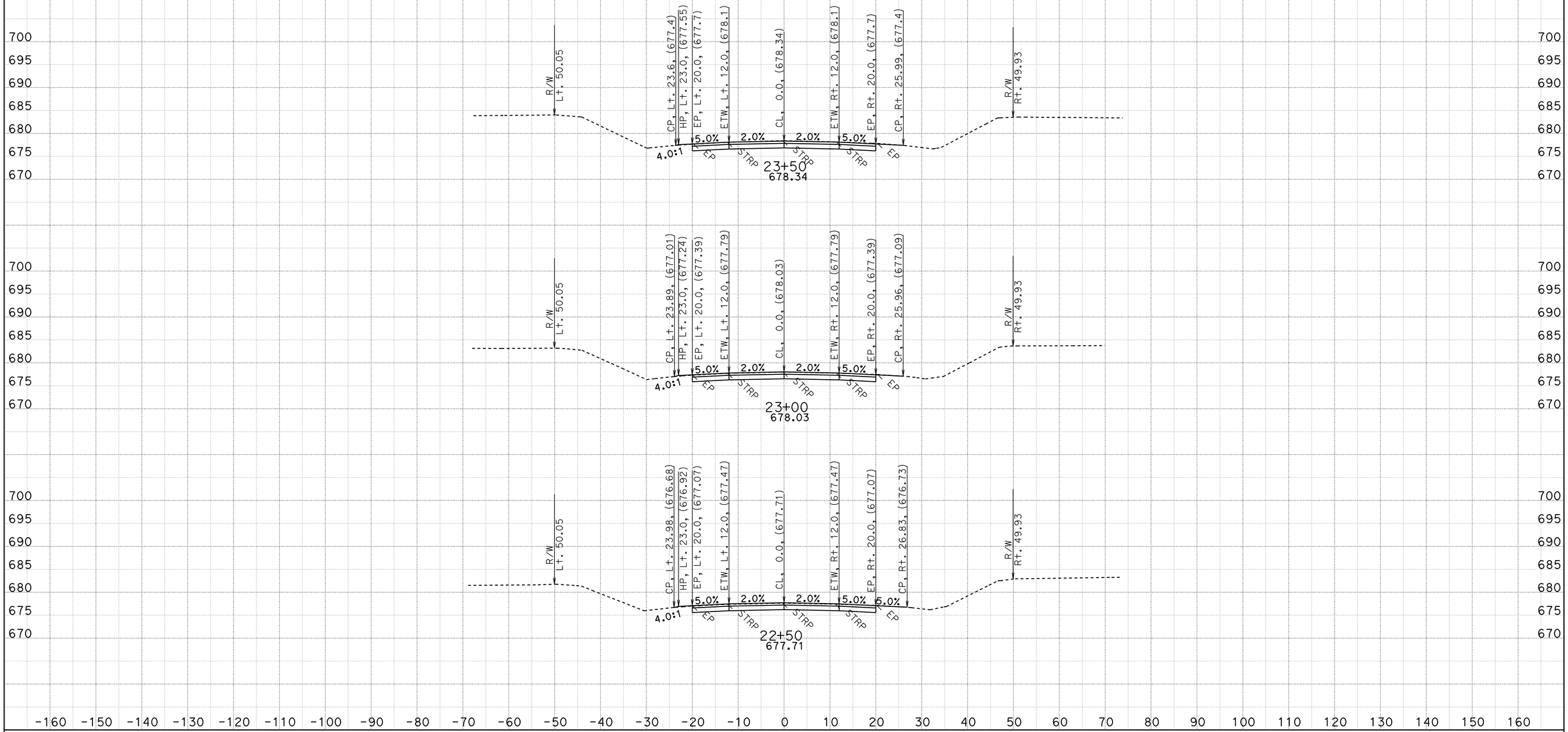

CREATED BY: D.R.FISHER
DATE: 5/22/2013
KC Project: 20245 File: C:\USER_HOME\projects\36070y45\cl1finish.ear

CONTRACT: 02-360704
DIST/CO/RTE/PM: 02/SHA/299/PM30.3 TO 40.7
PROJECT ID: BELLA DIDDY

SCALE: 1" = 10' Horiz.
1" = 10' Vert.

All Dimensions are US Survey Feet

CL1
CROSS SECTIONS

FOR EARTHWORK DEVELOPMENT ONLY

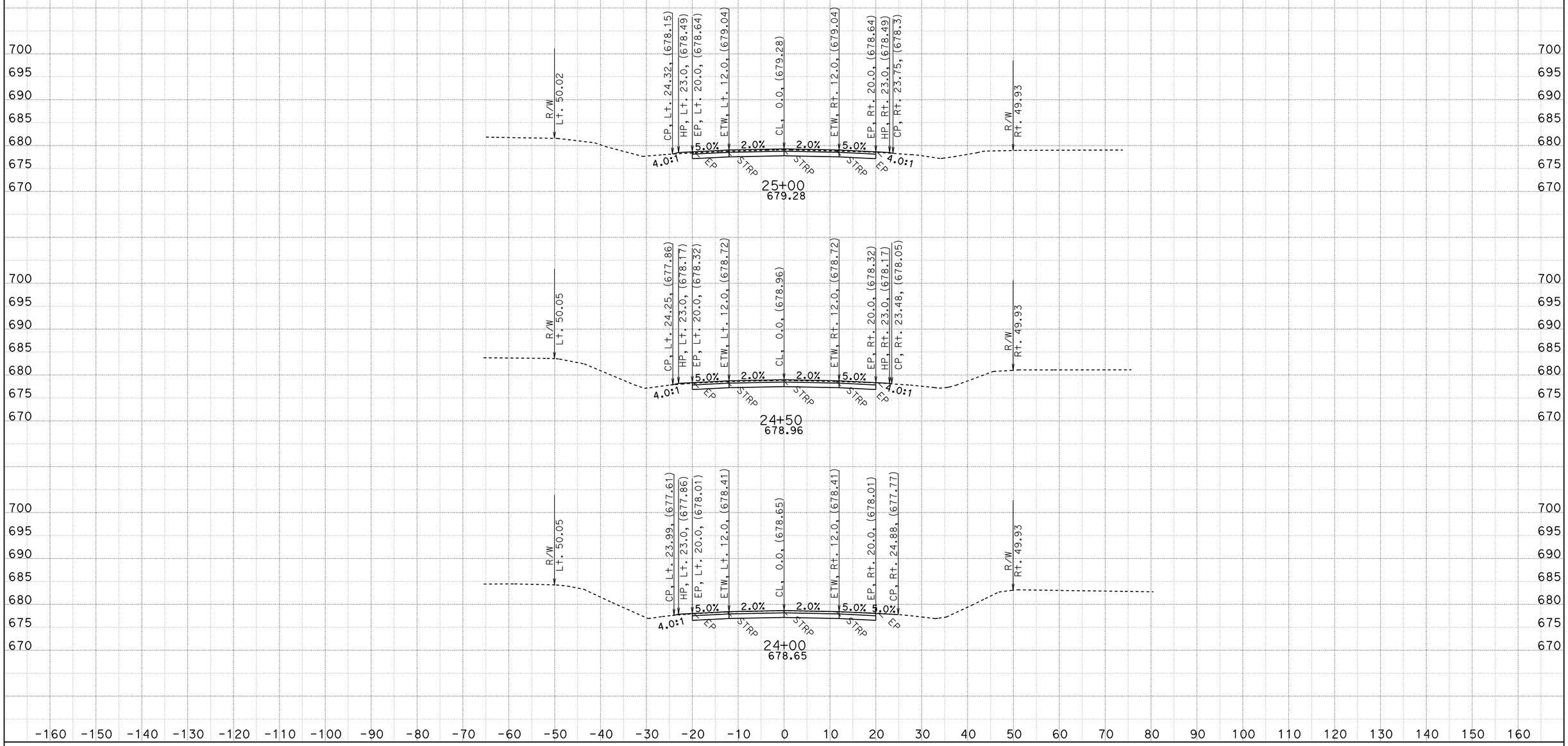

CREATED BY: D.R.FISHER
DATE: 5/22/2013
KC Project: 20245 File: C:\USER_HOME\projects\36070y45\cl1finish.ear

CONTRACT: 02-360704
DIST/CO/RTE/PM: 02/SHA/299/PM30.3 TO 40.7
PROJECT ID: BELLA DIDDY

SCALE: 1" = 10' Horiz.
1" = 10' Vert.
All Dimensions are US Survey Feet

CL1
CROSS SECTIONS
SHEET 12 OF 651

FOR EARTHWORK DEVELOPMENT ONLY



CREATED BY: D.R.FISHER
DATE: 5/22/2013
KC Project: 20245 File: C:\USER_HOME\projects\36070y45\cl1finish.ear

CONTRACT: 02-360704
DIST/CO/RTE/PM: 02/SHA/299/PM30.3 TO 40.7
PROJECT ID: BELLA DIDDY

SCALE: 1" = 10' Horiz.
1" = 10' Vert.

All Dimensions are US Survey Feet

CL1
CROSS SECTIONS
SHEET 13 OF 651

FOR EARTHWORK DEVELOPMENT ONLY

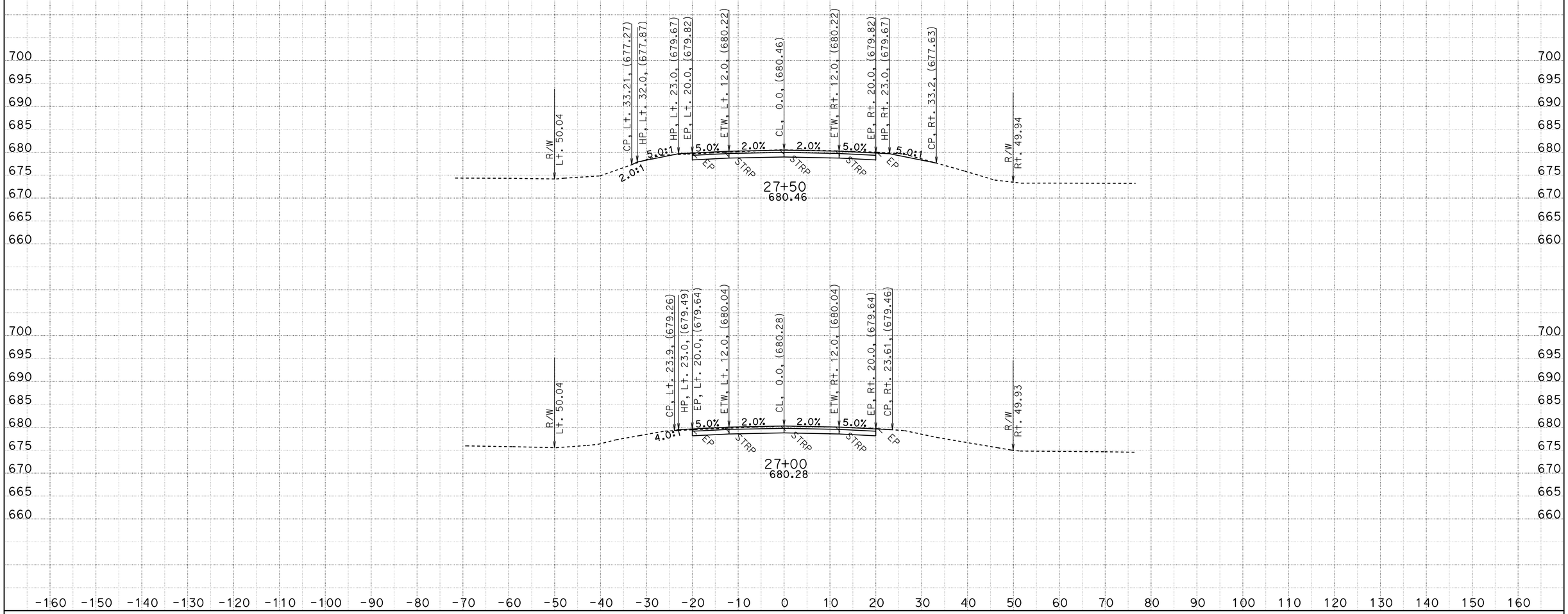

CREATED BY: D.R.FISHER
DATE: 5/22/2013
KC Project: 20245 File: C:\USER_HOME\projects\36070y45\cl1finish.ear

CONTRACT: 02-360704
DIST/CO/RTE/PM: 02/SHA/299/PM30.3 TO 40.7
PROJECT ID: BELLA DIDDY

SCALE: 1" = 10' Horiz.
1" = 10' Vert.

All Dimensions are US Survey Feet

CL1
CROSS SECTIONS
SHEET 14 OF 651

FOR EARTHWORK DEVELOPMENT ONLY

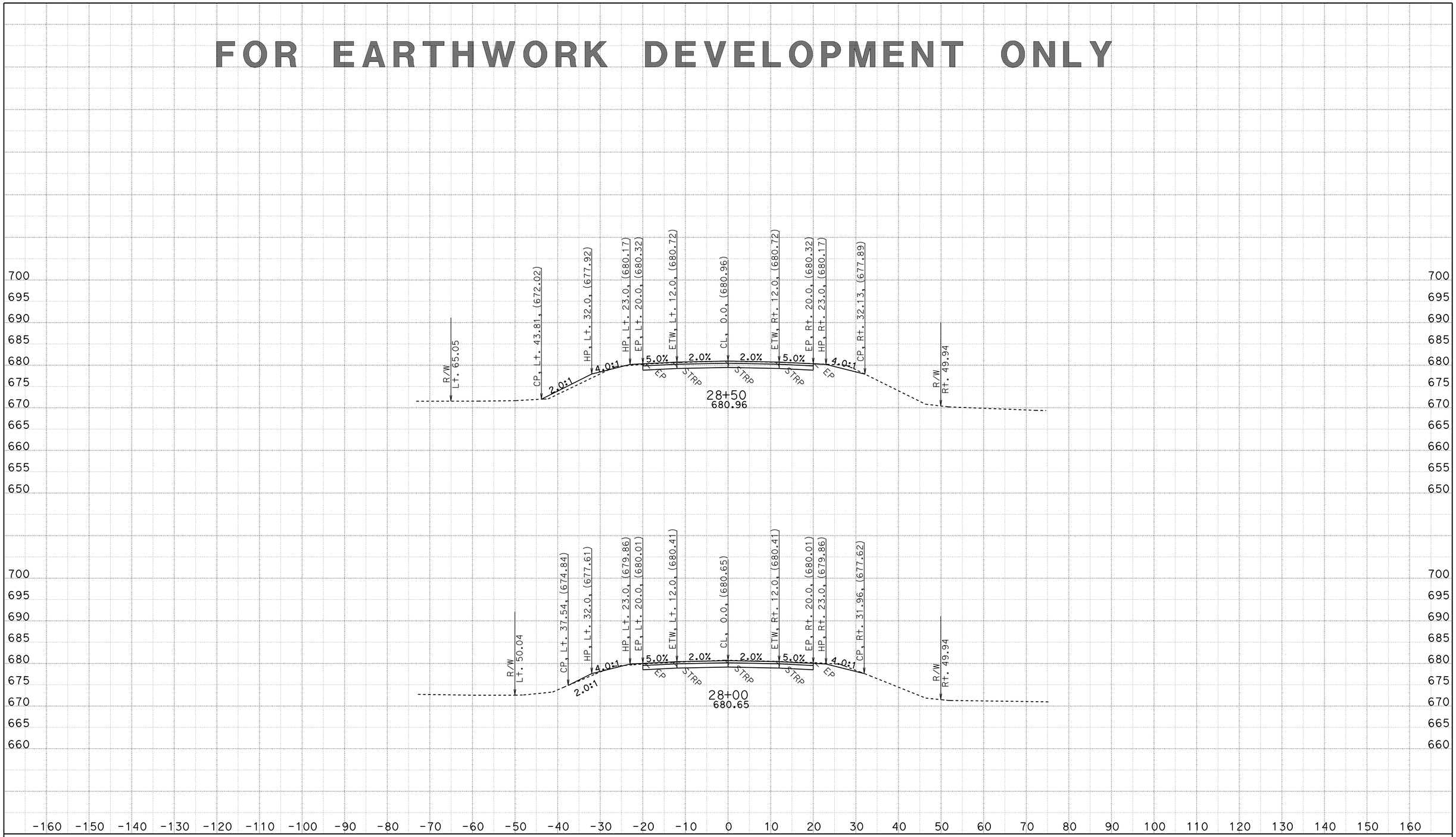

CREATED BY: D.R.FISHER
DATE: 5/22/2013
KC Project: 20245 File: C:\USER_HOME\projects\36070y45\cl1finish.ear

CONTRACT: 02-360704
DIST/CO/RTE/PM: 02/SHA/299/PM30.3 TO 40.7
PROJECT ID: BELLA DIDDY

SCALE: 1" = 10' Horiz.
1" = 10' Vert.

All Dimensions are US Survey Feet

CL1
CROSS SECTIONS
SHEET 15 OF 651

FOR EARTHWORK DEVELOPMENT ONLY

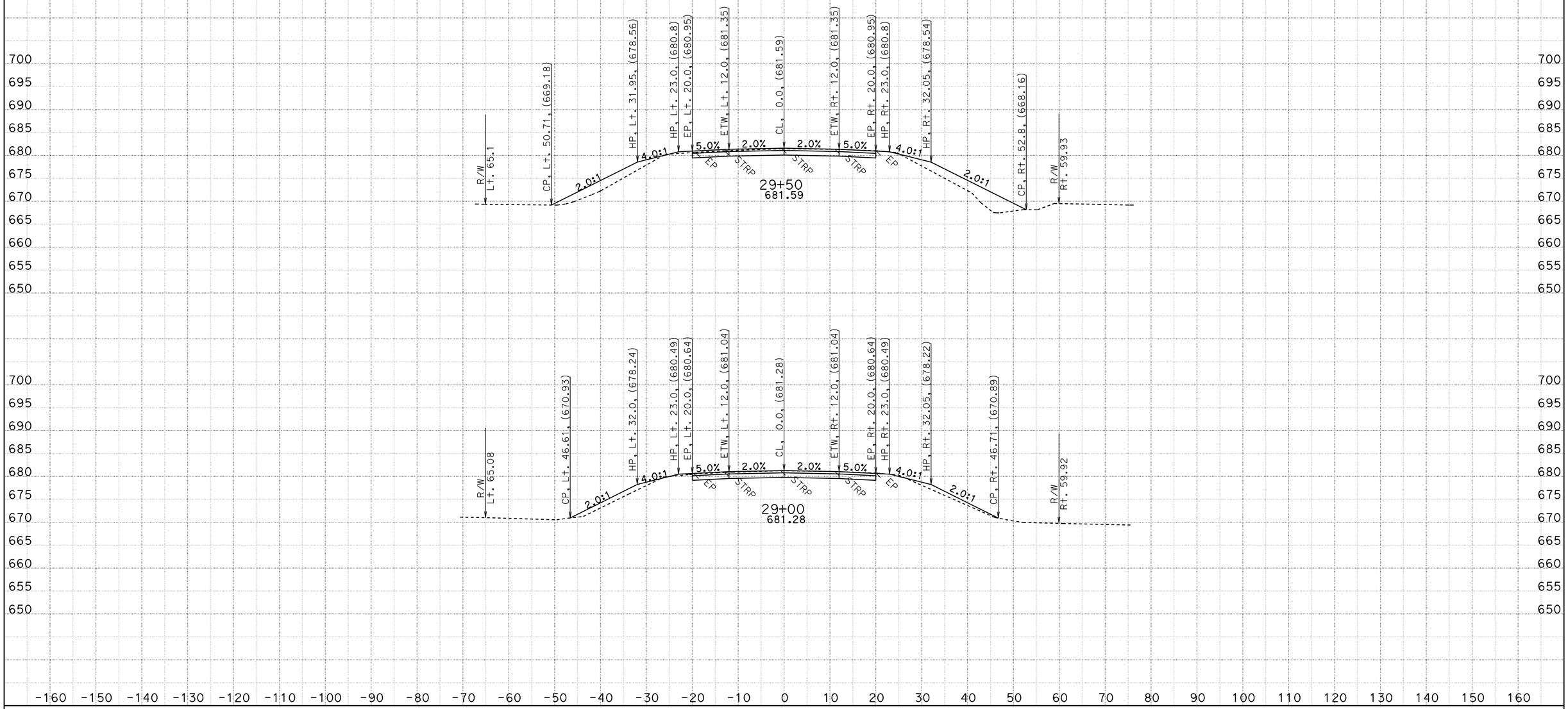

CREATED BY: D.R.FISHER
DATE: 5/22/2013
KC Project: 20245 File: C:\USER_HOME\projects\36070y45\cl1finish.ear

CONTRACT: 02-360704
DIST/CO/RTE/PM: 02/SHA/299/PM30.3 TO 40.7
PROJECT ID: BELLA DIDDY

SCALE: 1" = 10' Horiz.
1" = 10' Vert.

All Dimensions are US Survey Feet

CL1
CROSS SECTIONS
SHEET 16 OF 651

FOR EARTHWORK DEVELOPMENT ONLY

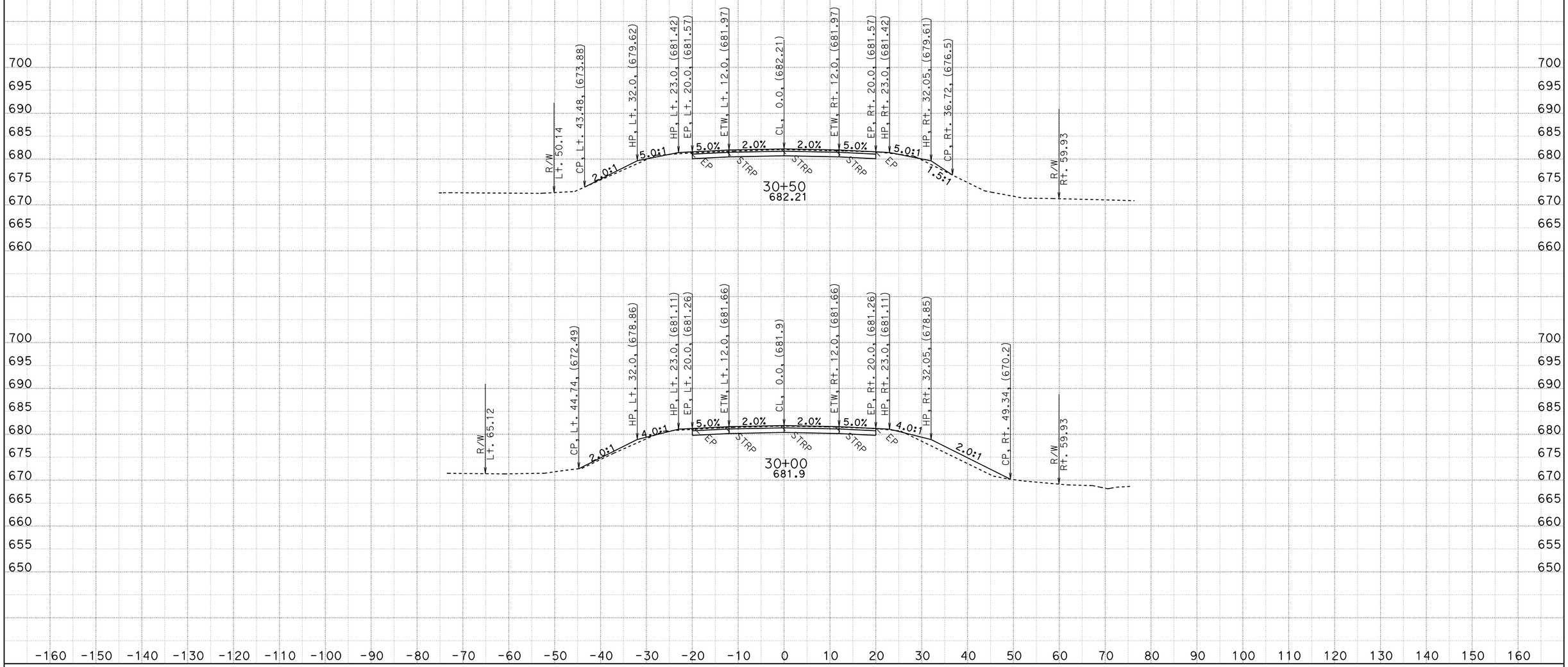

CREATED BY: D.R.FISHER
DATE: 5/22/2013
KC Project: 20245 File: C:\USER_HOME\projects\36070y45\cl1finish.ear

CONTRACT: 02-360704
DIST/CO/RTE/PM: 02/SHA/299/PM30.3 TO 40.7
PROJECT ID: BELLA DIDDY

SCALE: 1" = 10' Horiz.
1" = 10' Vert.

All Dimensions are US Survey Feet

CL1
CROSS SECTIONS

FOR EARTHWORK DEVELOPMENT ONLY

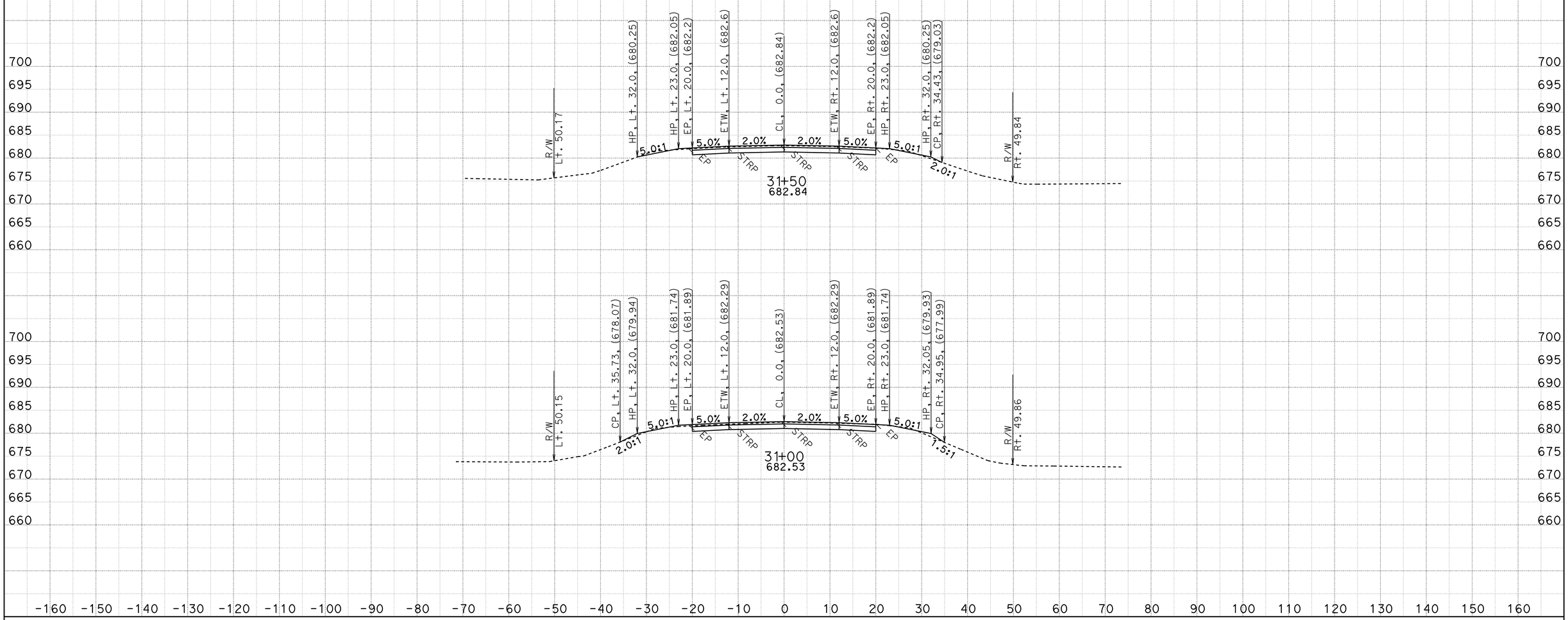

CREATED BY: D.R.FISHER
DATE: 5/22/2013
KC Project: 20245 File: C:\USER_HOME\projects\36070y45\cl1finish.ear

CONTRACT: 02-360704
DIST/CO/RTE/PM: 02/SHA/299/PM30.3 TO 40.7
PROJECT ID: BELLA DIDDY

SCALE: 1" = 10' Horiz.
1" = 10' Vert.

All Dimensions are US Survey Feet

CL1
CROSS SECTIONS

FOR EARTHWORK DEVELOPMENT ONLY



CREATED BY: D.R.FISHER
DATE: 5/22/2013
KC Project: 20245 File: C:\USER_HOME\projects\36070y45\cl1finish.ear

CONTRACT: 02-360704
DIST/CO/RTE/PM: 02/SHA/299/PM30.3 TO 40.7
PROJECT ID: BELLA DIDDY

SCALE: 1" = 10' Horiz.
1" = 10' Vert.

All Dimensions are US Survey Feet

CL1
CROSS SECTIONS

FOR EARTHWORK DEVELOPMENT ONLY

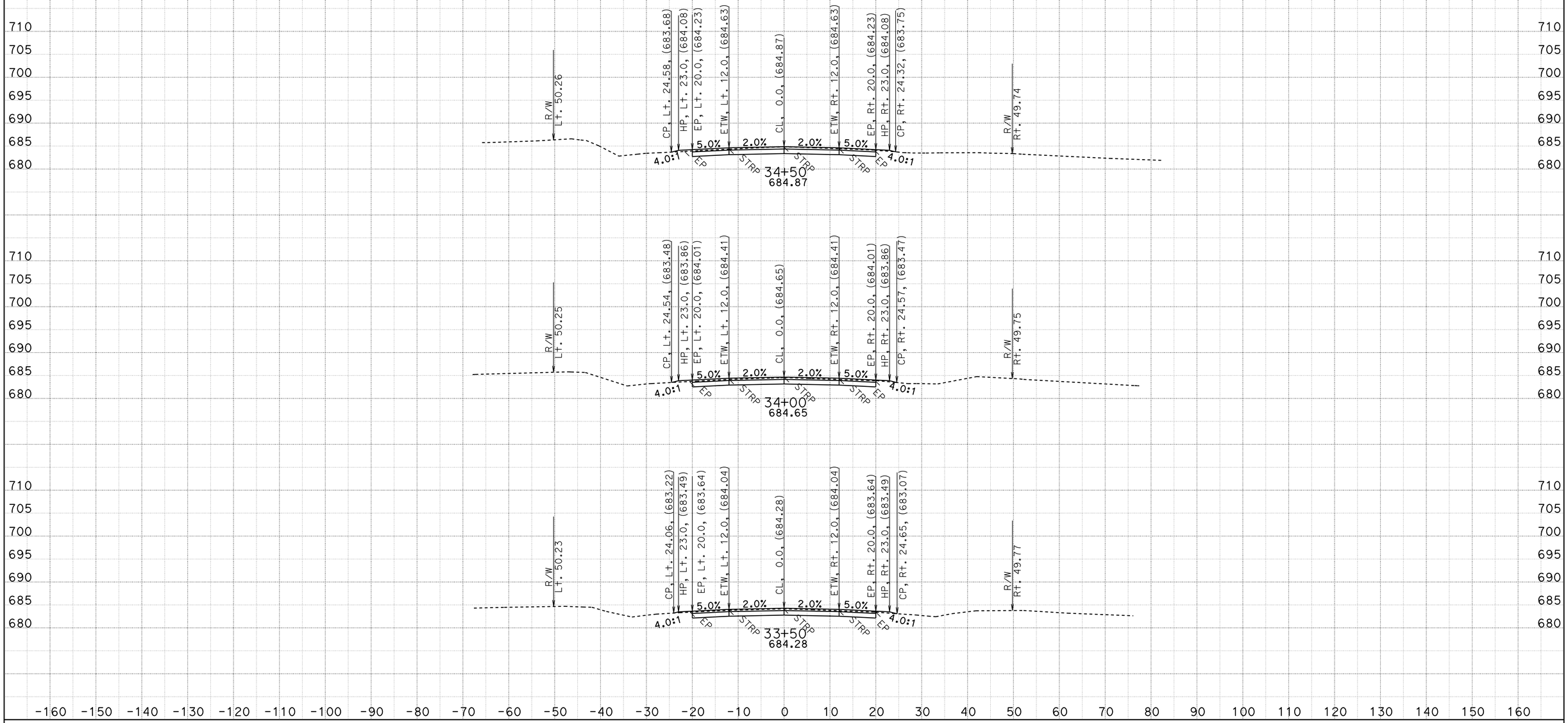

CREATED BY: D.R.FISHER
DATE: 5/22/2013
KC Project: 20245 File: C:\USER_HOME\projects\36070y45\cl1finish.ear

CONTRACT: 02-360704
DIST/CO/RTE/PM: 02/SHA/299/PM30.3 TO 40.7
PROJECT ID: BELLA DIDDY

SCALE: 1" = 10' Horiz.
1" = 10' Vert.

All Dimensions are US Survey Feet

CL1
CROSS SECTIONS

FOR EARTHWORK DEVELOPMENT ONLY

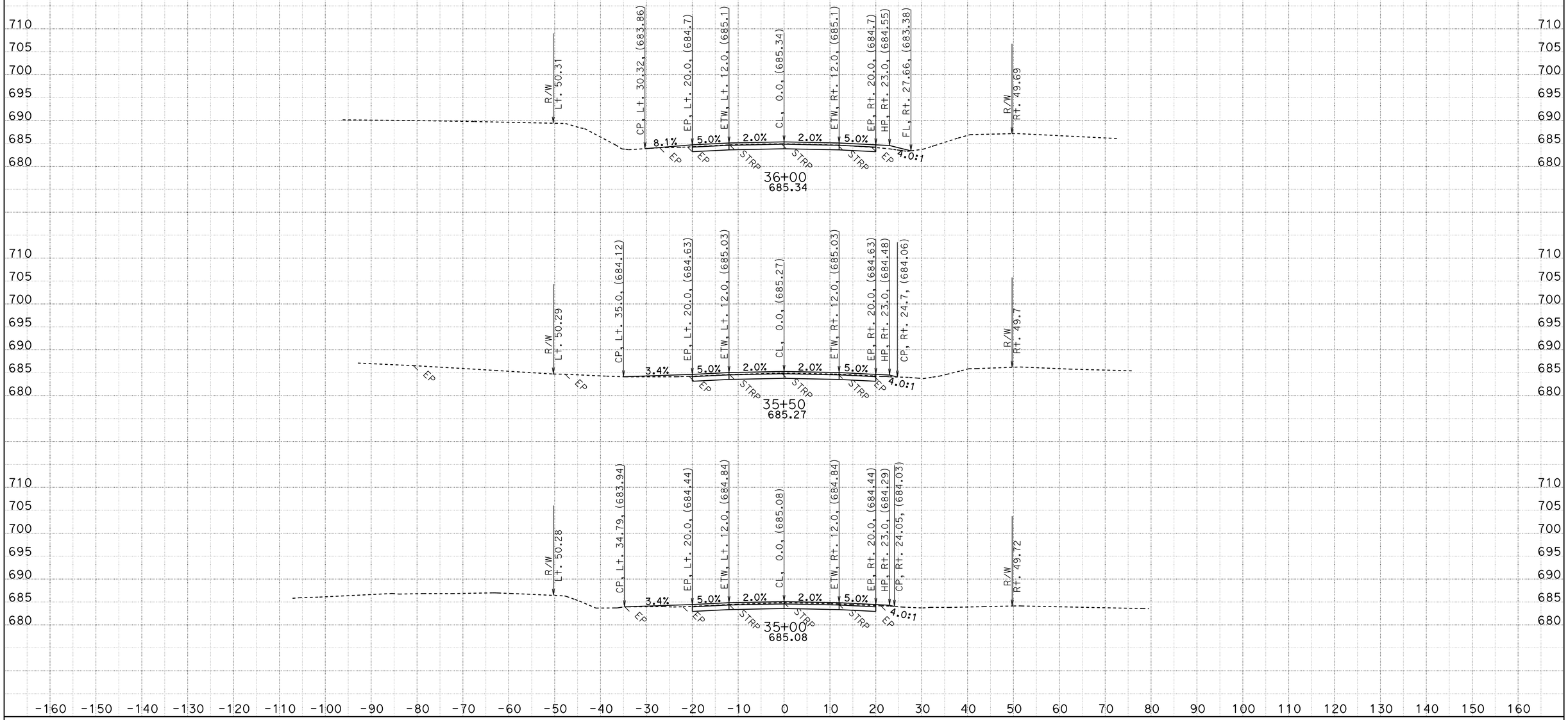

CREATED BY: D.R.FISHER
DATE: 5/22/2013
KC Project: 20245 File: C:\USER_HOME\projects\36070y45\cl1finish.ear

CONTRACT: 02-360704
DIST/CO/RTE/PM: 02/SHA/299/PM30.3 TO 40.7
PROJECT ID: BELLA DIDDY

SCALE: 1" = 10' Horiz.
1" = 10' Vert.

All Dimensions are US Survey Feet

CL1
CROSS SECTIONS

FOR EARTHWORK DEVELOPMENT ONLY

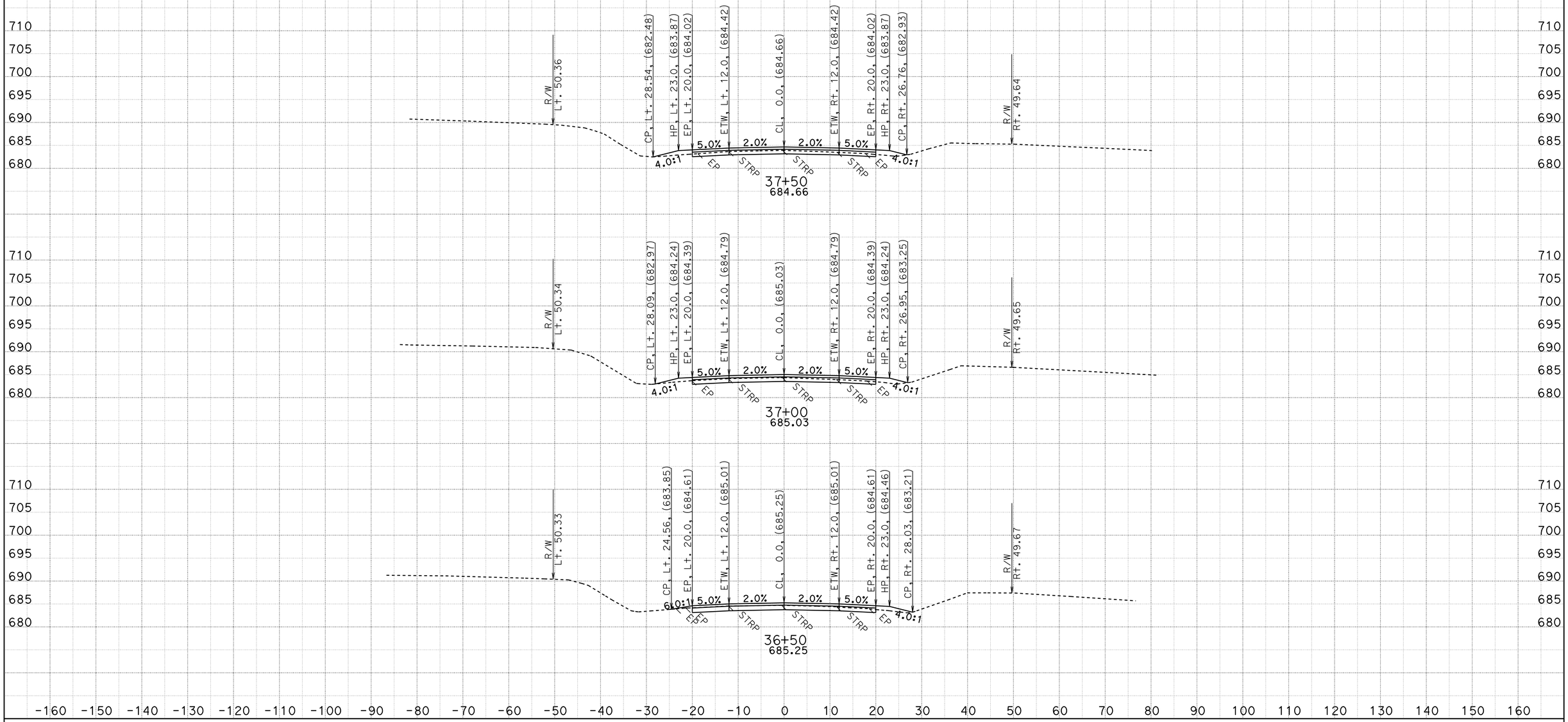

CREATED BY: D.R.FISHER
DATE: 5/22/2013
KC Project: 20245 File: C:\USER_HOME\projects\36070y45\cl1finish.ear

CONTRACT: 02-360704
DIST/CO/RTE/PM: 02/SHA/299/PM30.3 TO 40.7
PROJECT ID: BELLA DIDDY

SCALE: 1" = 10' Horiz.
1" = 10' Vert.

All Dimensions are US Survey Feet

CL1
CROSS SECTIONS

FOR EARTHWORK DEVELOPMENT ONLY

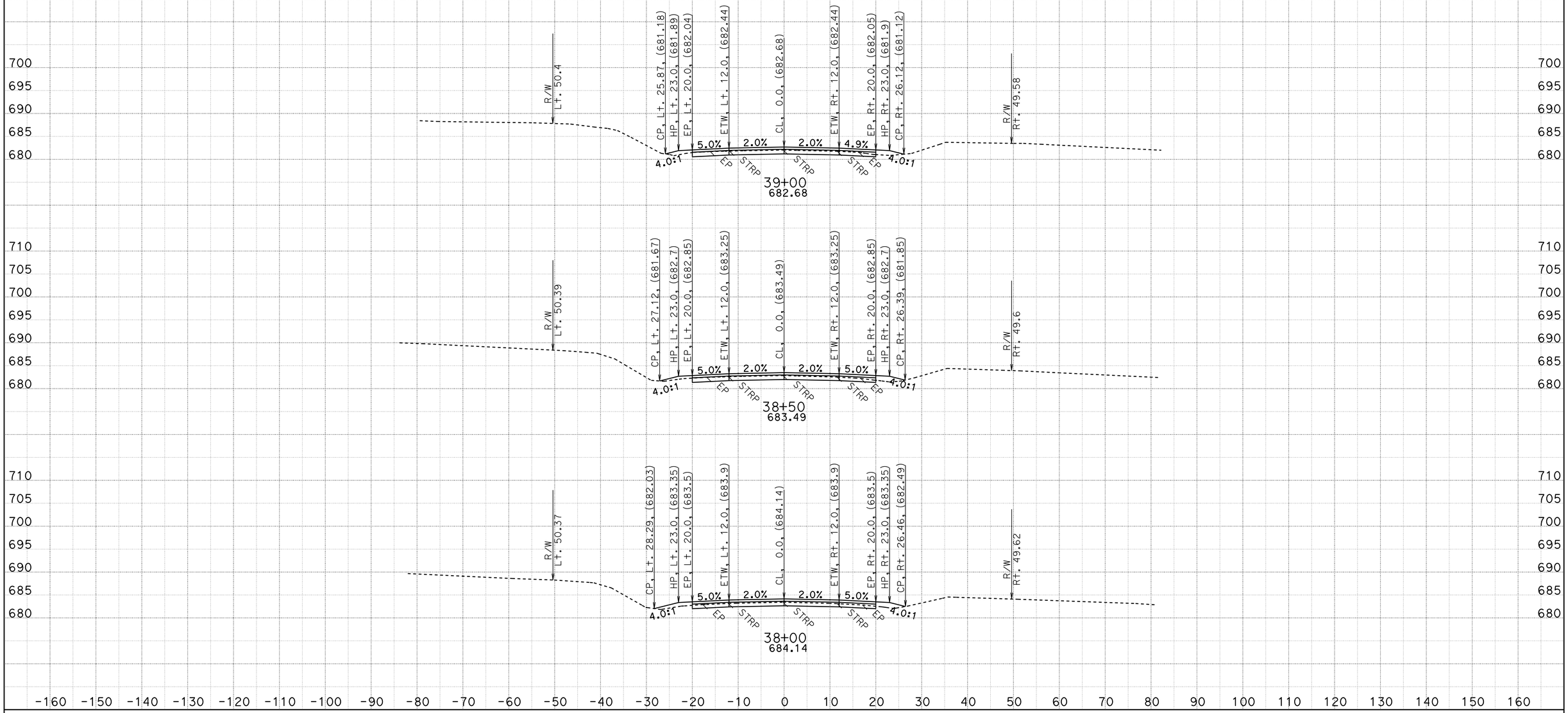

CREATED BY: D.R.FISHER
DATE: 5/22/2013
KC Project: 20245 File: C:\USER_HOME\projects\36070y45\cl1finish.ear

CONTRACT: 02-360704
DIST/CO/RTE/PM: 02/SHA/299/PM30.3 TO 40.7
PROJECT ID: BELLA DIDDY

SCALE: 1" = 10' Horiz.
1" = 10' Vert.

All Dimensions are US Survey Feet

CL1
CROSS SECTIONS

FOR EARTHWORK DEVELOPMENT ONLY

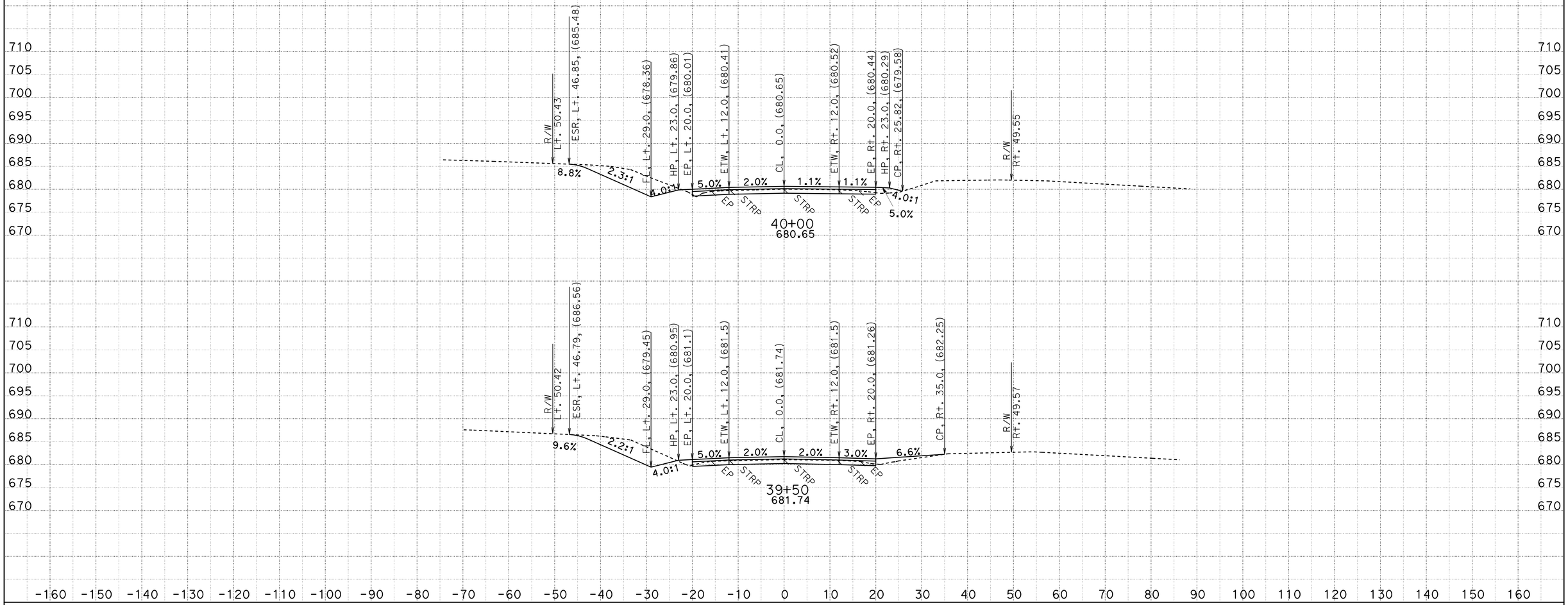

CREATED BY: D.R.FISHER
DATE: 5/22/2013
KC Project: 20245 File: C:\USER_HOME\projects\36070y45\cl1finish.ear

CONTRACT: 02-360704
DIST/CO/RTE/PM: 02/SHA/299/PM30.3 TO 40.7
PROJECT ID: BELLA DIDDY

SCALE: 1" = 10' Horiz.
1" = 10' Vert.

All Dimensions are US Survey Feet

CL1
CROSS SECTIONS

FOR EARTHWORK DEVELOPMENT ONLY

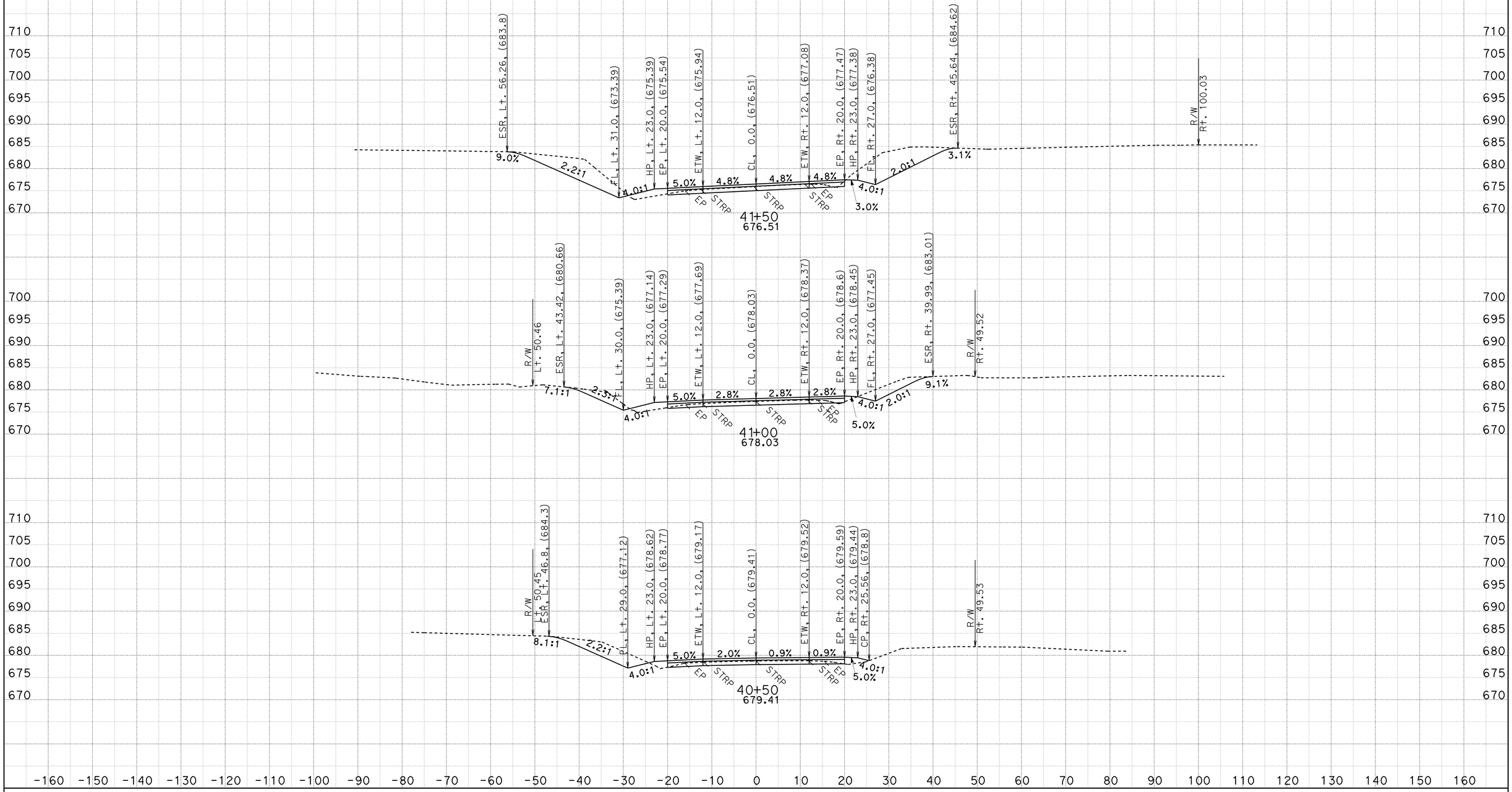

CREATED BY: D.R.FISHER
DATE: 5/22/2013
KC Project: 20245 File: C:\USER_HOME\projects\36070y45\cl1finish.ear

CONTRACT: 02-360704
DIST/CO/RTE/PM: 02/SHA/299/PM30.3 TO 40.7
PROJECT ID: BELLA DIDDY

SCALE: 1" = 10' Horiz.
1" = 10' Vert.

All Dimensions are US Survey Feet

CL1
CROSS SECTIONS
SHEET 25 OF 651

FOR EARTHWORK DEVELOPMENT ONLY

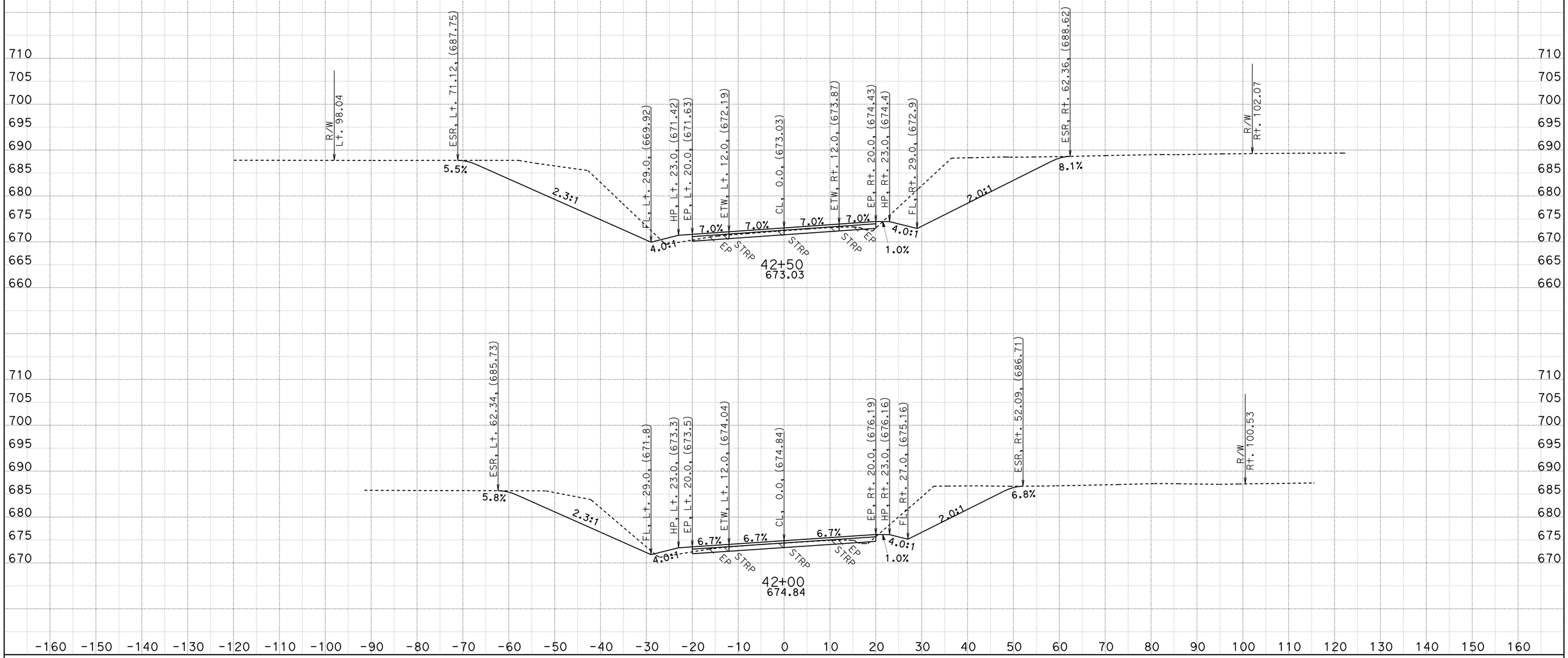

CREATED BY: D.R.FISHER
DATE: 5/22/2013
KC Project: 20245 File: C:\USER_HOME\projects\36070y45\cl1finish.ear

CONTRACT: 02-360704
DIST/CO/RTE/PM: 02/SHA/299/PM30.3 TO 40.7
PROJECT ID: BELLA DIDDY

SCALE: 1" = 10' Horiz.
1" = 10' Vert.

All Dimensions are US Survey Feet

CL1
CROSS SECTIONS

FOR EARTHWORK DEVELOPMENT ONLY

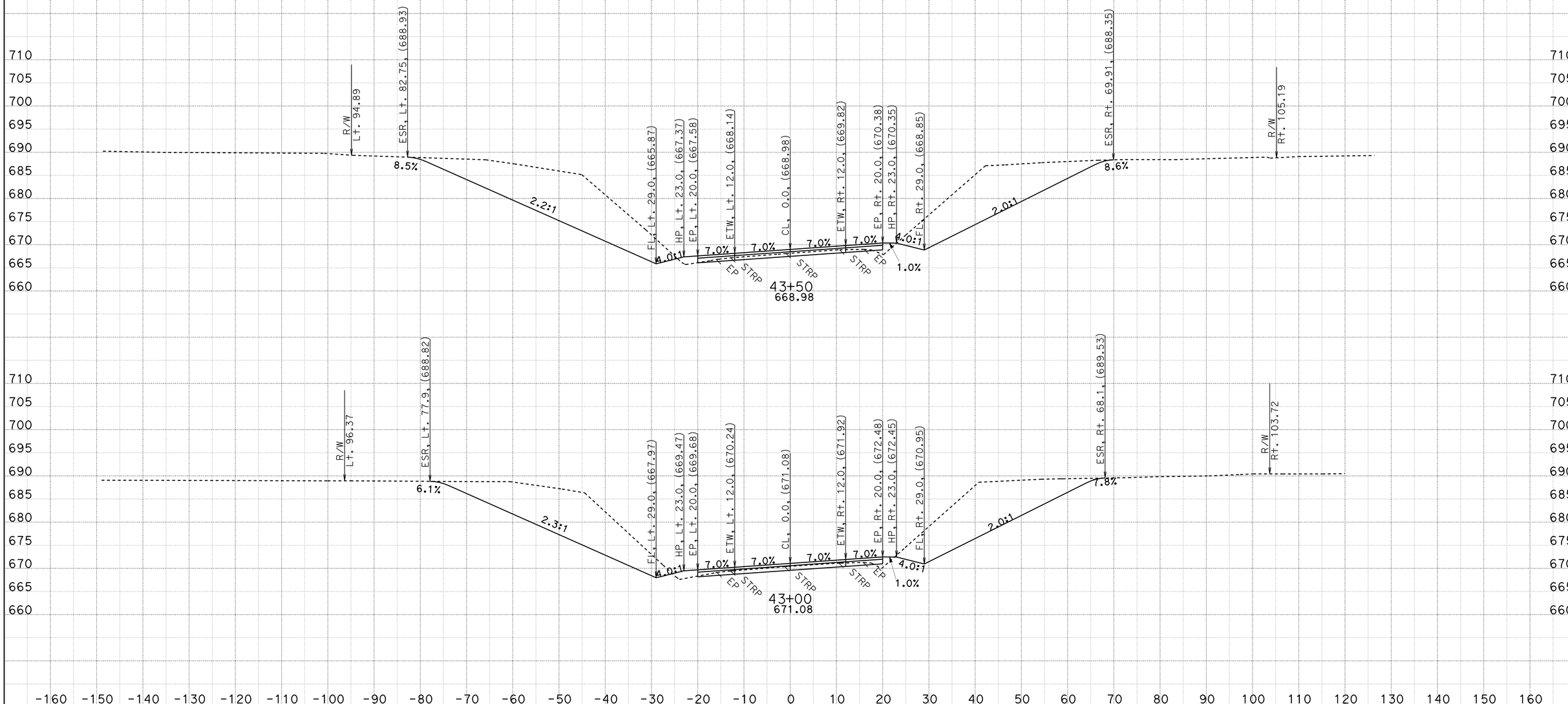

CREATED BY: D.R.FISHER
DATE: 5/22/2013
KC Project: 20245 File: C:\USER_HOME\projects\36070y45\cl1finish.ear

CONTRACT: 02-360704
DIST/CO/RTE/PM: 02/SHA/299/PM30.3 TO 40.7
PROJECT ID: BELLA DIDDY

SCALE: 1" = 10' Horiz.
1" = 10' Vert.
All Dimensions are US Survey Feet

CL1
CROSS SECTIONS
SHEET 27 OF 651

FOR EARTHWORK DEVELOPMENT ONLY

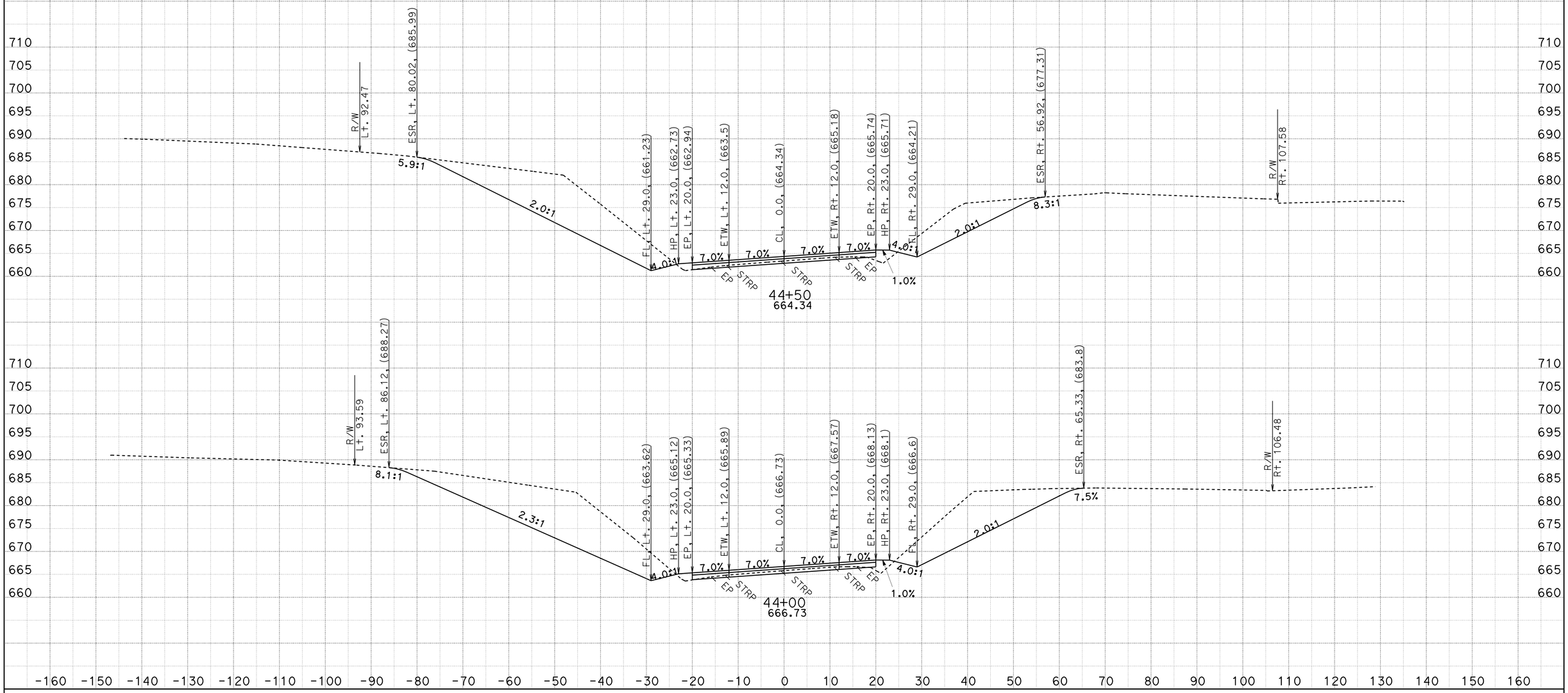

CREATED BY: D.R.FISHER
DATE: 5/22/2013
KC Project: 20245 File: C:\USER_HOME\projects\36070y45\cl1finish.ear

CONTRACT: 02-360704
DIST/CO/RTE/PM: 02/SHA/299/PM30.3 TO 40.7
PROJECT ID: BELLA DIDDY

SCALE: 1" = 10' Horiz.
1" = 10' Vert.

All Dimensions are US Survey Feet

CL1
CROSS SECTIONS
SHEET 28 OF 651

FOR EARTHWORK DEVELOPMENT ONLY

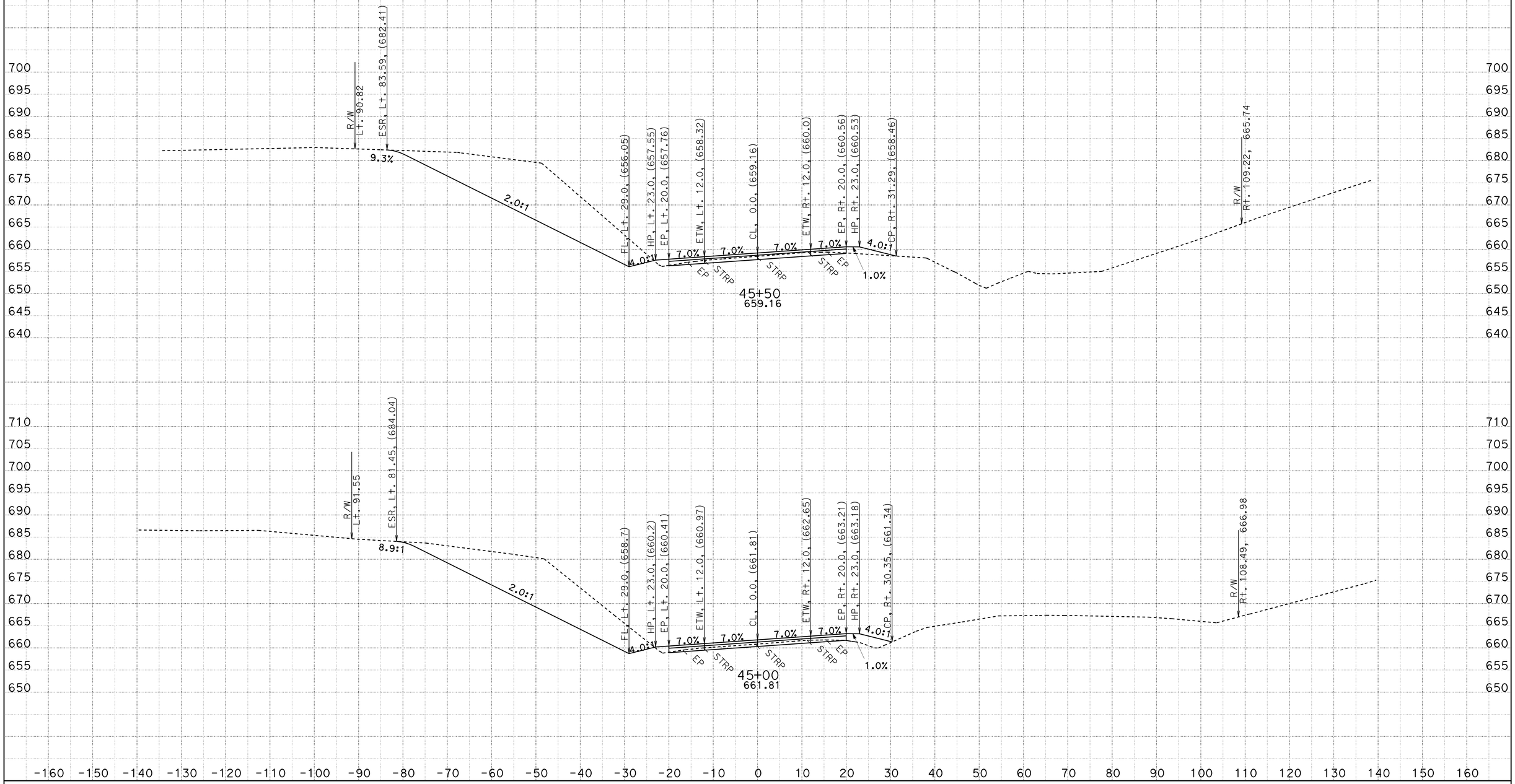

CREATED BY: D.R.FISHER
DATE: 5/22/2013
KC Project: 20245 File: C:\USER_HOME\projects\36070y45\cl1finish.ear

CONTRACT: 02-360704
DIST/CO/RTE/PM: 02/SHA/299/PM30.3 TO 40.7
PROJECT ID: BELLA DIDDY

SCALE: 1" = 10' Horiz.
1" = 10' Vert.

All Dimensions are US Survey Feet

CL1
CROSS SECTIONS

FOR EARTHWORK DEVELOPMENT ONLY

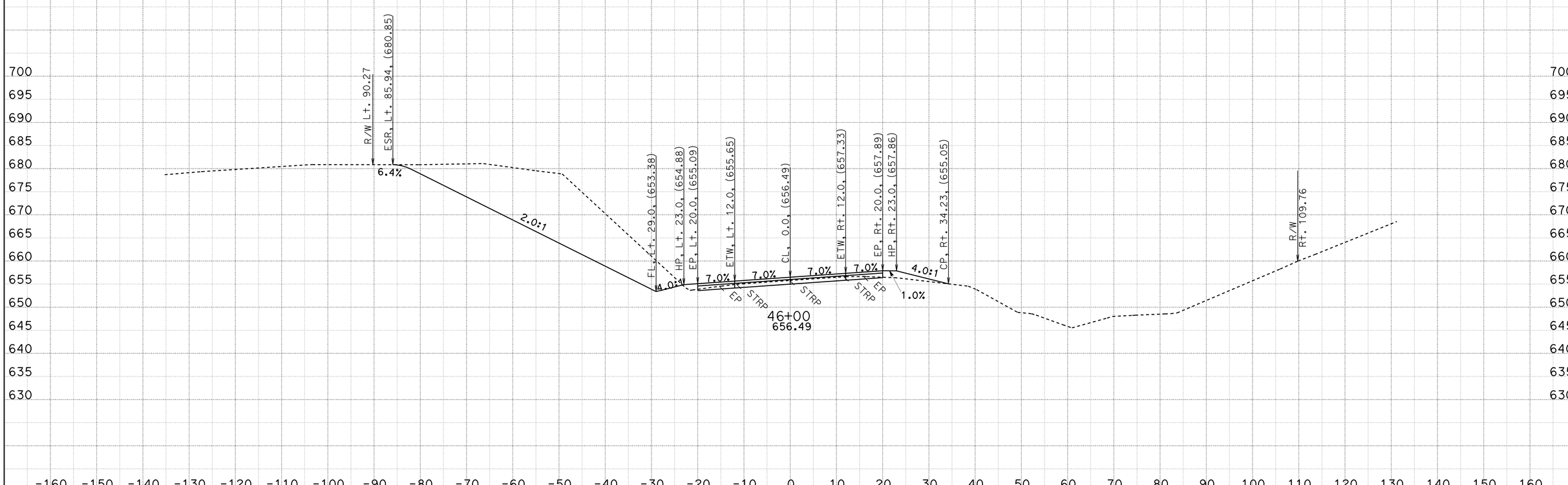

CREATED BY: D.R.FISHER
DATE: 5/22/2013
KC Project: 20245 File: C:\USER_HOME\projects\36070y45\cl1finish.ear

CONTRACT: 02-360704
DIST/CO/RTE/PM: 02/SHA/299/PM30.3 TO 40.7
PROJECT ID: BELLA DIDDY

SCALE: 1" = 10' Horiz.
1" = 10' Vert.

All Dimensions are US Survey Feet

CL1
CROSS SECTIONS
SHEET 30 OF 651

FOR EARTHWORK DEVELOPMENT ONLY

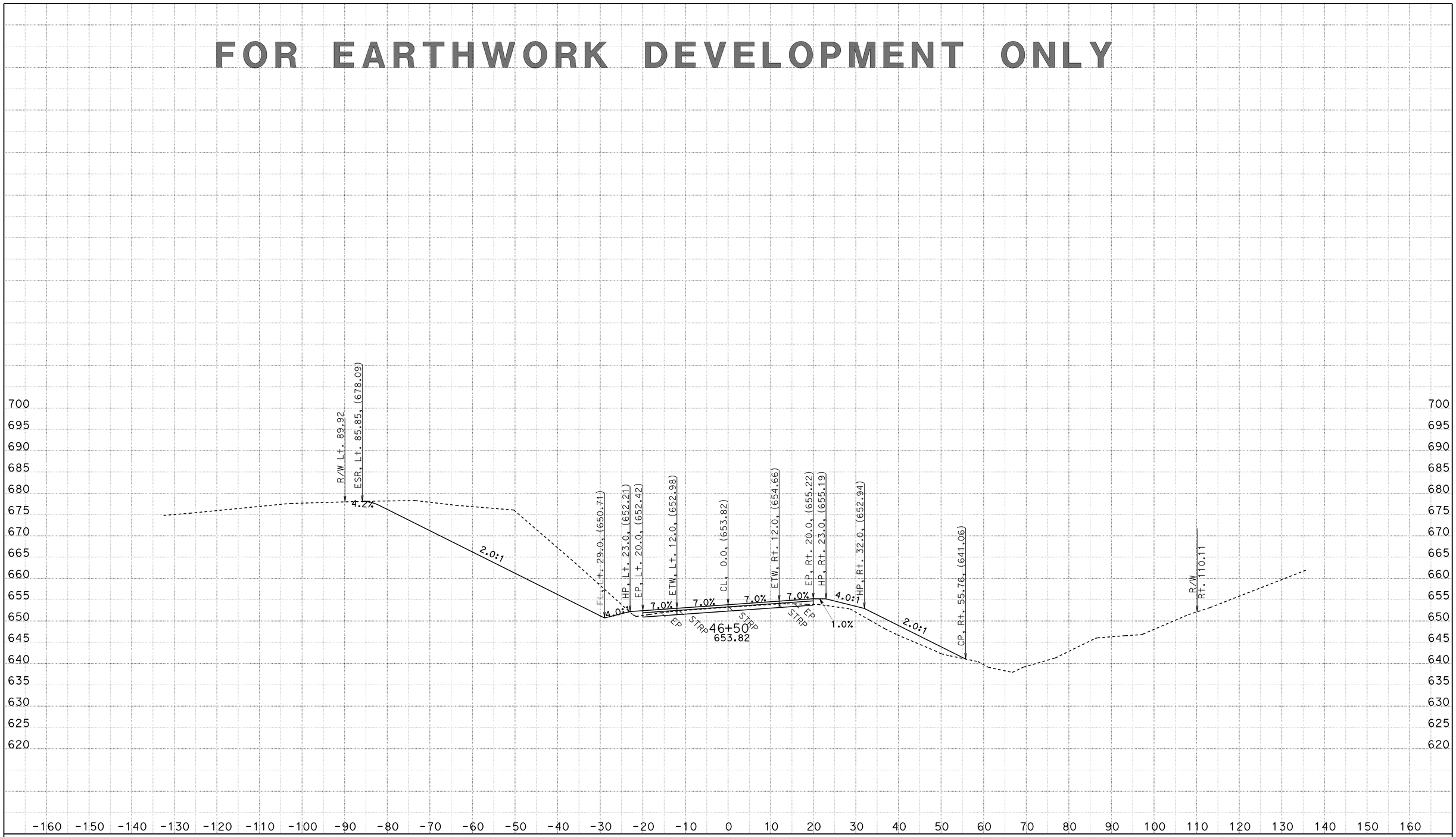

CREATED BY: D.R.FISHER
DATE: 5/22/2013
KC Project: 20245 File: C:\USER_HOME\projects\36070y45\cl1finish.ear

CONTRACT: 02-360704
DIST/CO/RTE/PM: 02/SHA/299/PM30.3 TO 40.7
PROJECT ID: BELLA DIDDY

SCALE: 1" = 10' Horiz.
1" = 10' Vert.

All Dimensions are US Survey Feet

CL1
CROSS SECTIONS

FOR EARTHWORK DEVELOPMENT ONLY

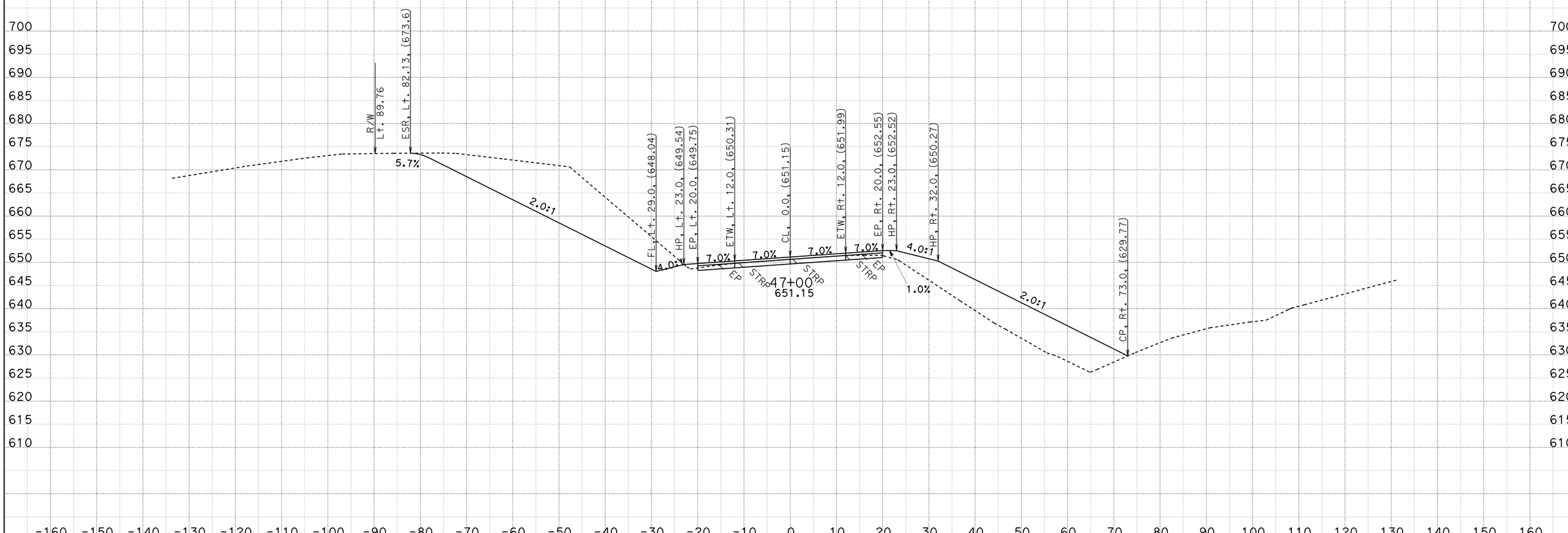

CREATED BY: D.R.FISHER
DATE: 5/22/2013
KC Project: 20245 File: C:\USER_HOME\projects\36070y45\cl1finish.ear

CONTRACT: 02-360704
DIST/CO/RTE/PM: 02/SHA/299/PM30.3 TO 40.7
PROJECT ID: BELLA DIDDY

SCALE: 1" = 10' Horiz.
1" = 10' Vert.
All Dimensions are US Survey Feet

CL1
CROSS SECTIONS
SHEET 32 OF 651

FOR EARTHWORK DEVELOPMENT ONLY

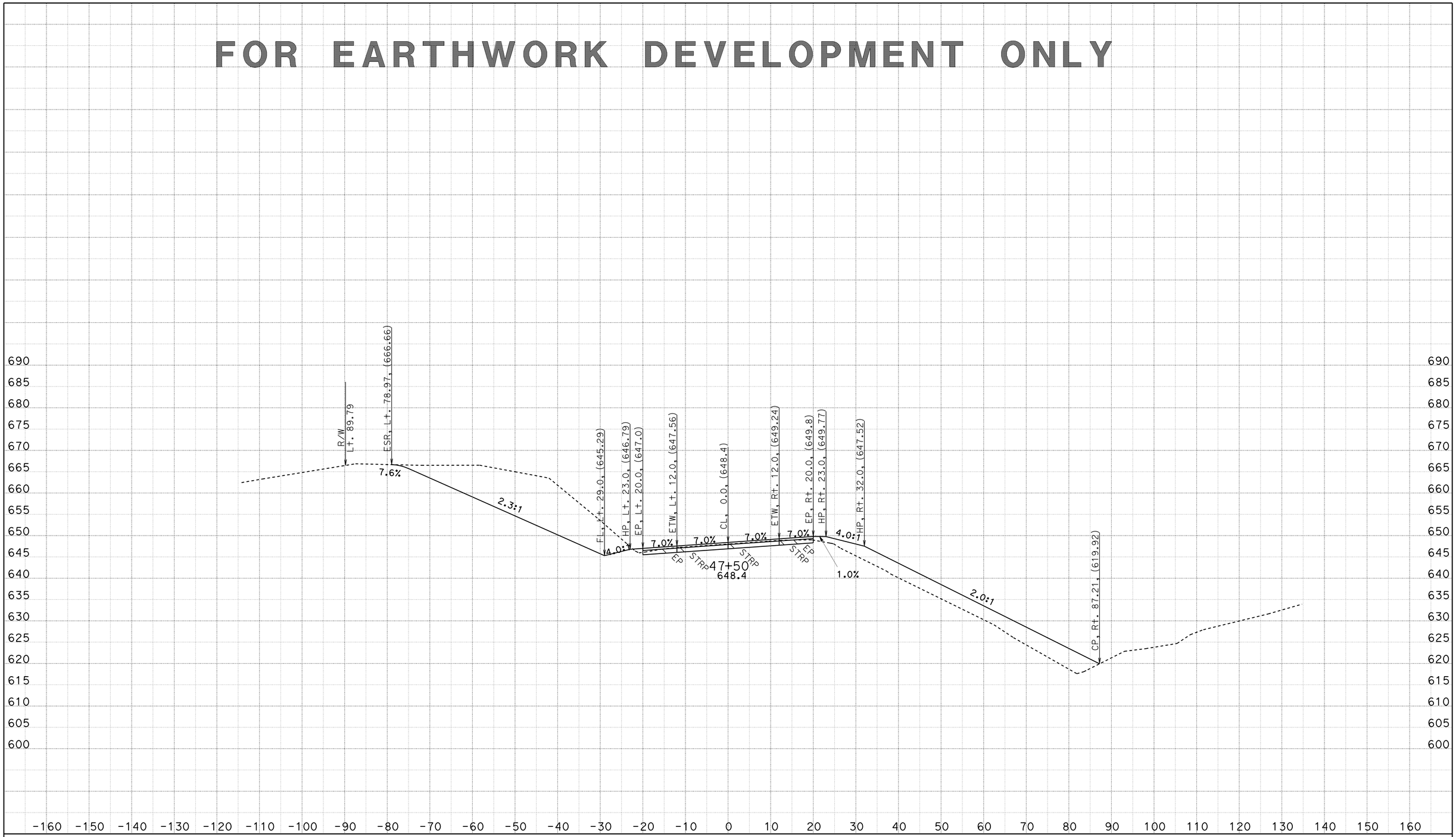

CREATED BY: D.R.FISHER
DATE: 5/22/2013
KC Project: 20245 File: C:\USER_HOME\projects\36070y45\cl1finish.ear

CONTRACT: 02-360704
DIST/CO/RTE/PM: 02/SHA/299/PM30.3 TO 40.7
PROJECT ID: BELLA DIDDY

SCALE: 1" = 10' Horiz.
1" = 10' Vert.

All Dimensions are US Survey Feet

CL1
CROSS SECTIONS
SHEET 33 OF 651

FOR EARTHWORK DEVELOPMENT ONLY

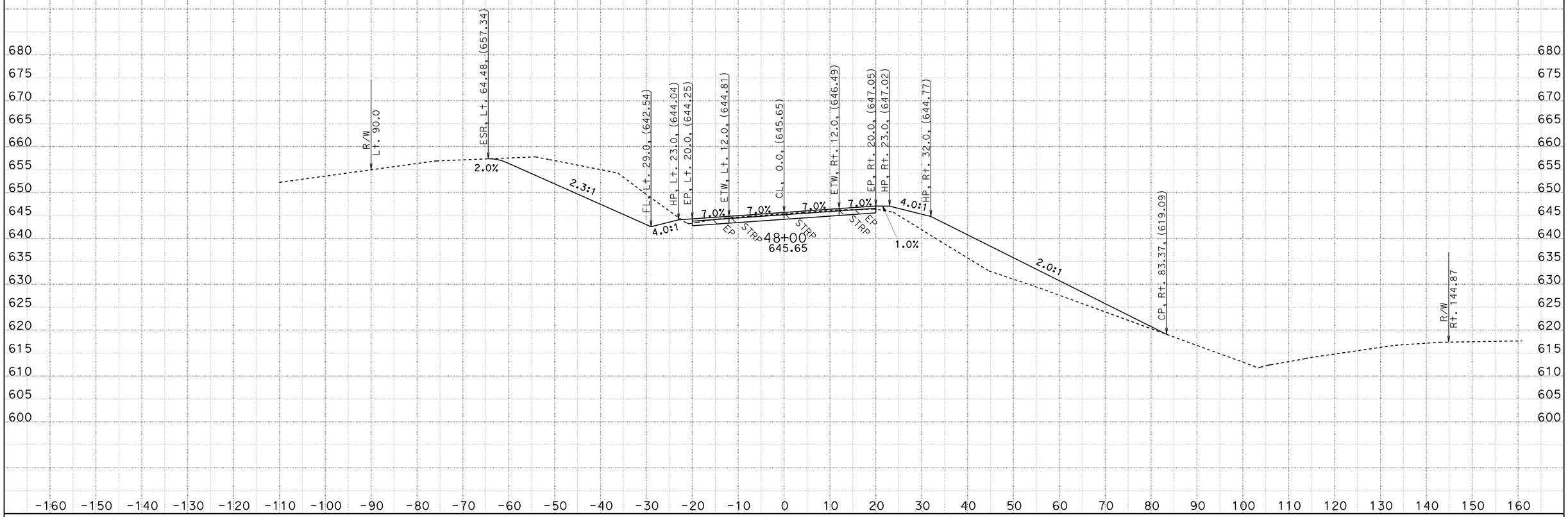

CREATED BY: D.R.FISHER
DATE: 5/22/2013
KC Project: 20245 File: C:\USER_HOME\projects\36070y45\cl1finish.ear

CONTRACT: 02-360704
DIST/CO/RTE/PM: 02/SHA/299/PM30.3 TO 40.7
PROJECT ID: BELLA DIDDY

SCALE: 1" = 10' Horiz.
1" = 10' Vert.

All Dimensions are US Survey Feet

CL1
CROSS SECTIONS

FOR EARTHWORK DEVELOPMENT ONLY

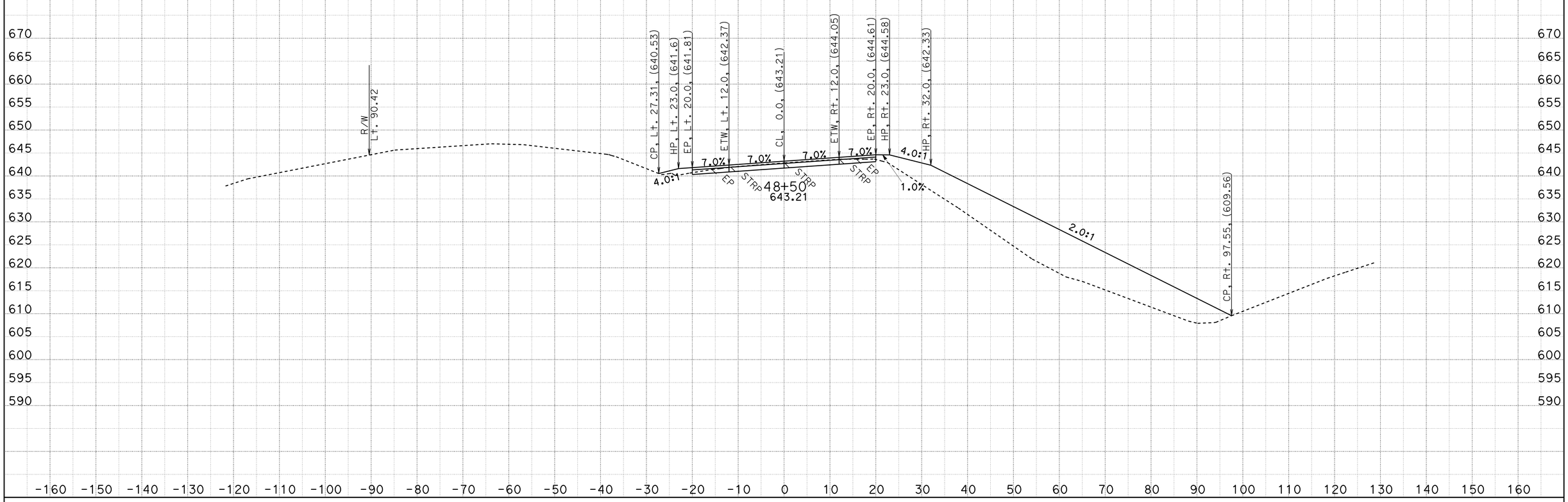

CREATED BY: D.R.FISHER
DATE: 5/22/2013
KC Project: 20245 File: C:\USER_HOME\projects\36070y45\cl1finish.ear

CONTRACT: 02-360704
DIST/CO/RTE/PM: 02/SHA/299/PM30.3 TO 40.7
PROJECT ID: BELLA DIDDY

SCALE: 1" = 10' Horiz.
1" = 10' Vert.

All Dimensions are US Survey Feet

CL1
CROSS SECTIONS

FOR EARTHWORK DEVELOPMENT ONLY

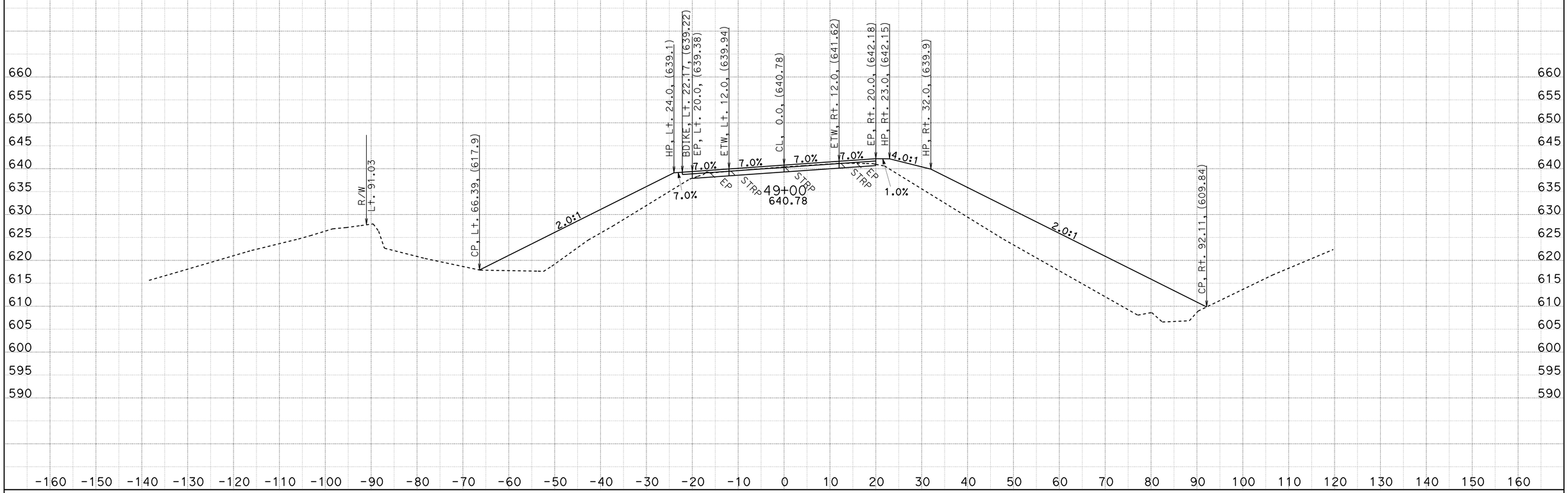

CREATED BY: D.R.FISHER
DATE: 5/23/2013
KC Project: 20245 File: C:\USER_HOME\projects\36070y45\cl1finish.ear

CONTRACT: 02-360704
DIST/CO/RTE/PM: 02/SHA/299/PM30.3 TO 40.7
PROJECT ID: BELLA DIDDY

SCALE: 1" = 10' Horiz.
1" = 10' Vert.

All Dimensions are US Survey Feet

CL1
CROSS SECTIONS

FOR EARTHWORK DEVELOPMENT ONLY

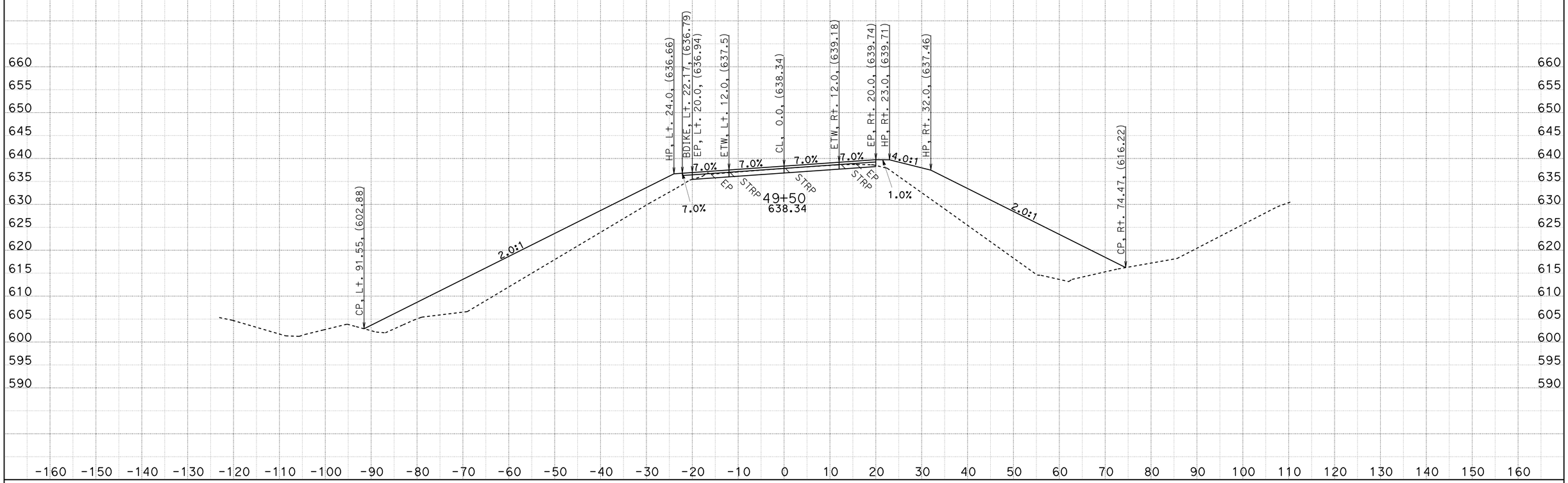

CREATED BY: D.R.FISHER
DATE: 5/23/2013
KC Project: 20245 File: C:\USER_HOME\projects\36070y45\cl1finish.ear

CONTRACT: 02-360704
DIST/CO/RTE/PM: 02/SHA/299/PM30.3 TO 40.7
PROJECT ID: BELLA DIDDY

SCALE: 1" = 10' Horiz.
1" = 10' Vert.

All Dimensions are US Survey Feet

CL1
CROSS SECTIONS

FOR EARTHWORK DEVELOPMENT ONLY

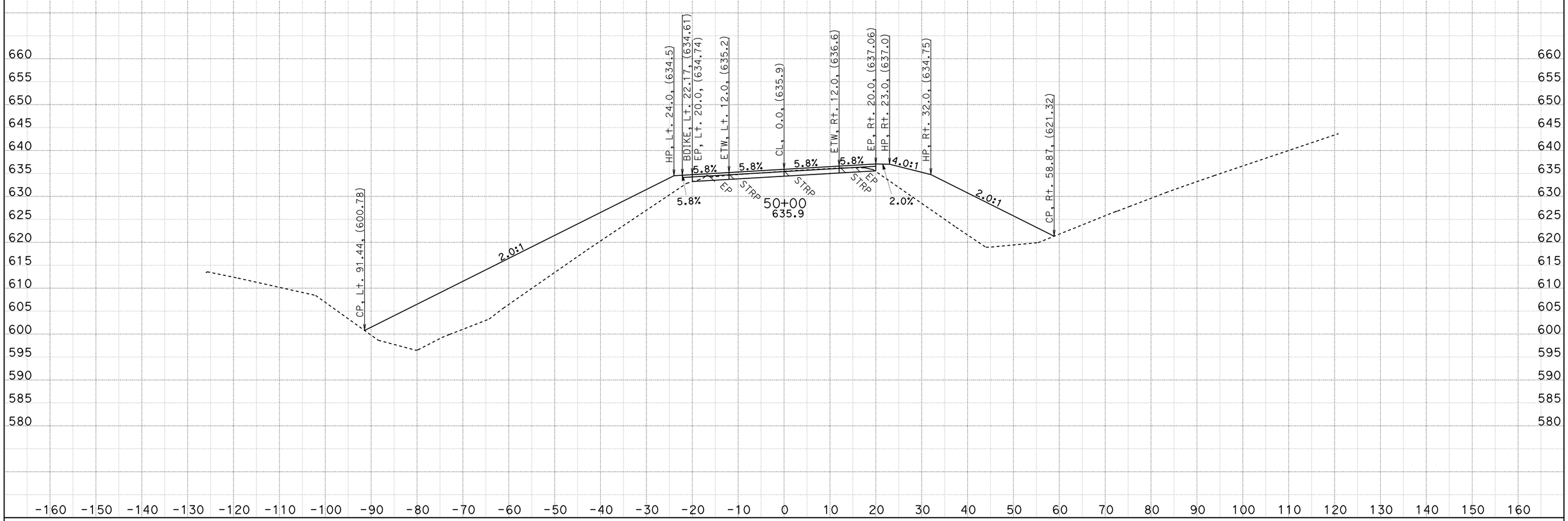

CREATED BY: D.R.FISHER
DATE: 5/23/2013
KC Project: 20245 File: C:\USER_HOME\projects\36070y45\cl1finish.ear

CONTRACT: 02-360704
DIST/CO/RTE/PM: 02/SHA/299/PM30.3 TO 40.7
PROJECT ID: BELLA DIDDY

SCALE: 1" = 10' Horiz.
1" = 10' Vert.
All Dimensions are US Survey Feet

CL1
CROSS SECTIONS
SHEET 38 OF 651

FOR EARTHWORK DEVELOPMENT ONLY

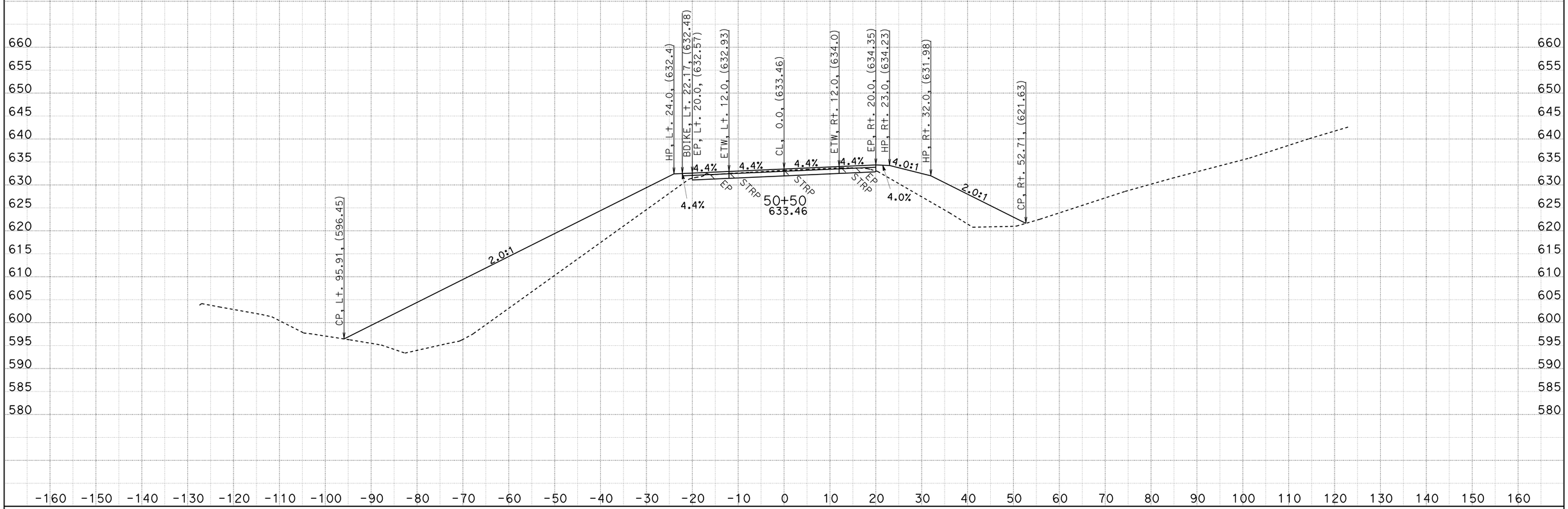

CREATED BY: D.R.FISHER
DATE: 5/23/2013
KC Project: 20245 File: C:\USER_HOME\projects\36070y45\cl1finish.ear

CONTRACT: 02-360704
DIST/CO/RTE/PM: 02/SHA/299/PM30.3 TO 40.7
PROJECT ID: BELLA DIDDY

SCALE: 1" = 10' Horiz.
1" = 10' Vert.

All Dimensions are US Survey Feet

CL1
CROSS SECTIONS

FOR EARTHWORK DEVELOPMENT ONLY

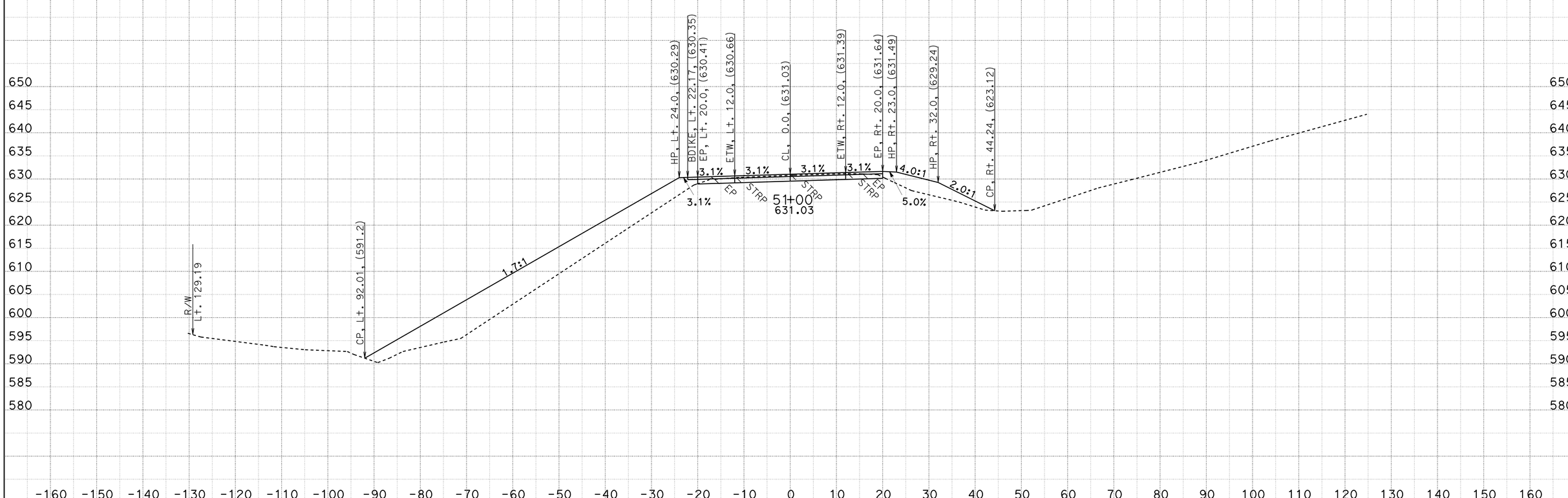

CREATED BY: D.R.FISHER
DATE: 5/23/2013
KC Project: 20245 File: C:\USER_HOME\projects\36070y45\cl1finish.ear

CONTRACT: 02-360704
DIST/CO/RTE/PM: 02/SHA/299/PM30.3 TO 40.7
PROJECT ID: BELLA DIDDY

SCALE: 1" = 10' Horiz.
1" = 10' Vert.

All Dimensions are US Survey Feet

CL1
CROSS SECTIONS

FOR EARTHWORK DEVELOPMENT ONLY

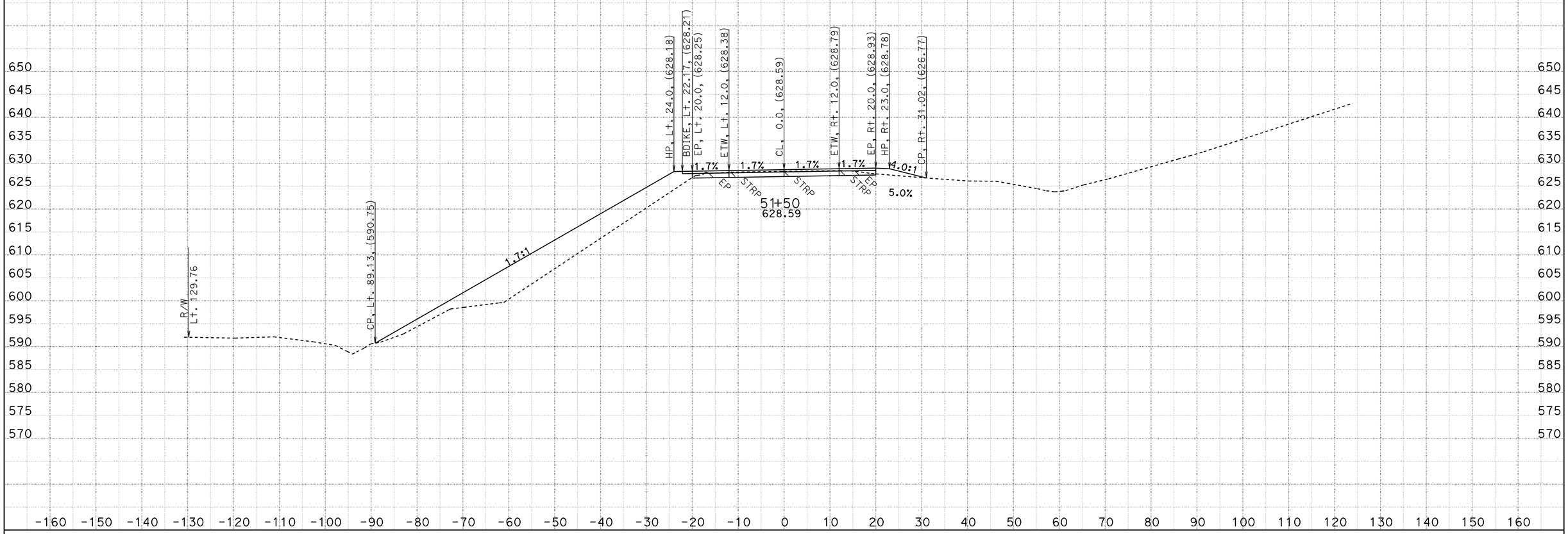

CREATED BY: D.R.FISHER
DATE: 5/23/2013
KC Project: 20245 File: C:\USER_HOME\projects\36070γ45\cl1finish.ear

CONTRACT: 02-360704
DIST/CO/RTE/PM: 02/SHA/299/PM30.3 TO 40.7
PROJECT ID: BELLA DIDDY

SCALE: 1" = 10' Horiz.
1" = 10' Vert.

All Dimensions are US Survey Feet

CL1
CROSS SECTIONS

FOR EARTHWORK DEVELOPMENT ONLY

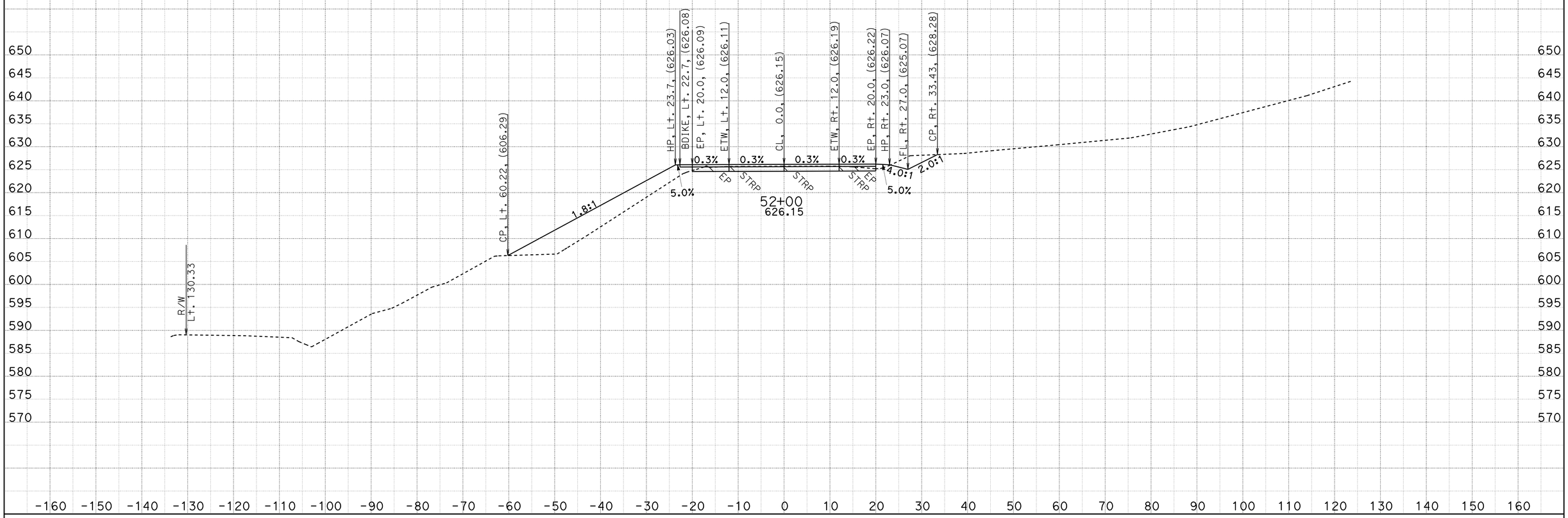

CREATED BY: D.R.FISHER
DATE: 5/23/2013
KC Project: 20245 File: C:\USER_HOME\projects\36070y45\cl1finish.ear

CONTRACT: 02-360704
DIST/CO/RTE/PM: 02/SHA/299/PM30.3 TO 40.7
PROJECT ID: BELLA DIDDY

SCALE: 1" = 10' Horiz.
1" = 10' Vert.

All Dimensions are US Survey Feet

CL1
CROSS SECTIONS

FOR EARTHWORK DEVELOPMENT ONLY

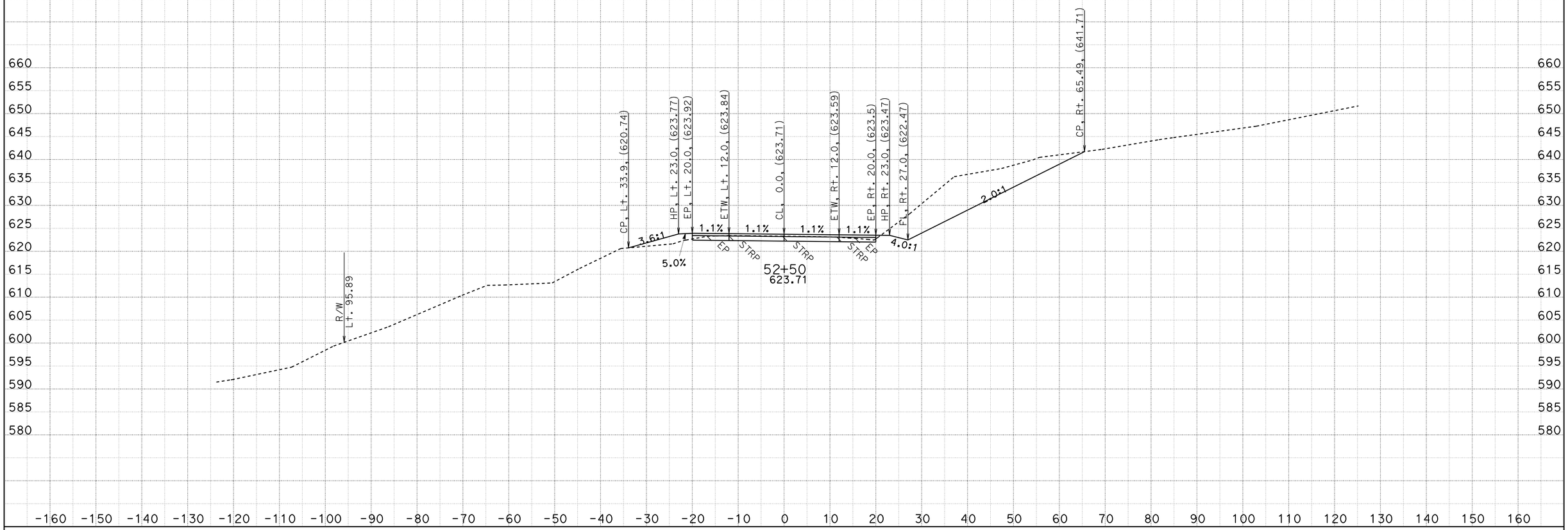

CREATED BY: D.R.FISHER
DATE: 5/22/2013
KC Project: 20245 File: C:\USER_HOME\projects\36070y45\cl1finish.ear

CONTRACT: 02-360704
DIST/CO/RTE/PM: 02/SHA/299/PM30.3 TO 40.7
PROJECT ID: BELLA DIDDY

SCALE: 1" = 10' Horiz.
1" = 10' Vert.

All Dimensions are US Survey Feet

CL1
CROSS SECTIONS

FOR EARTHWORK DEVELOPMENT ONLY

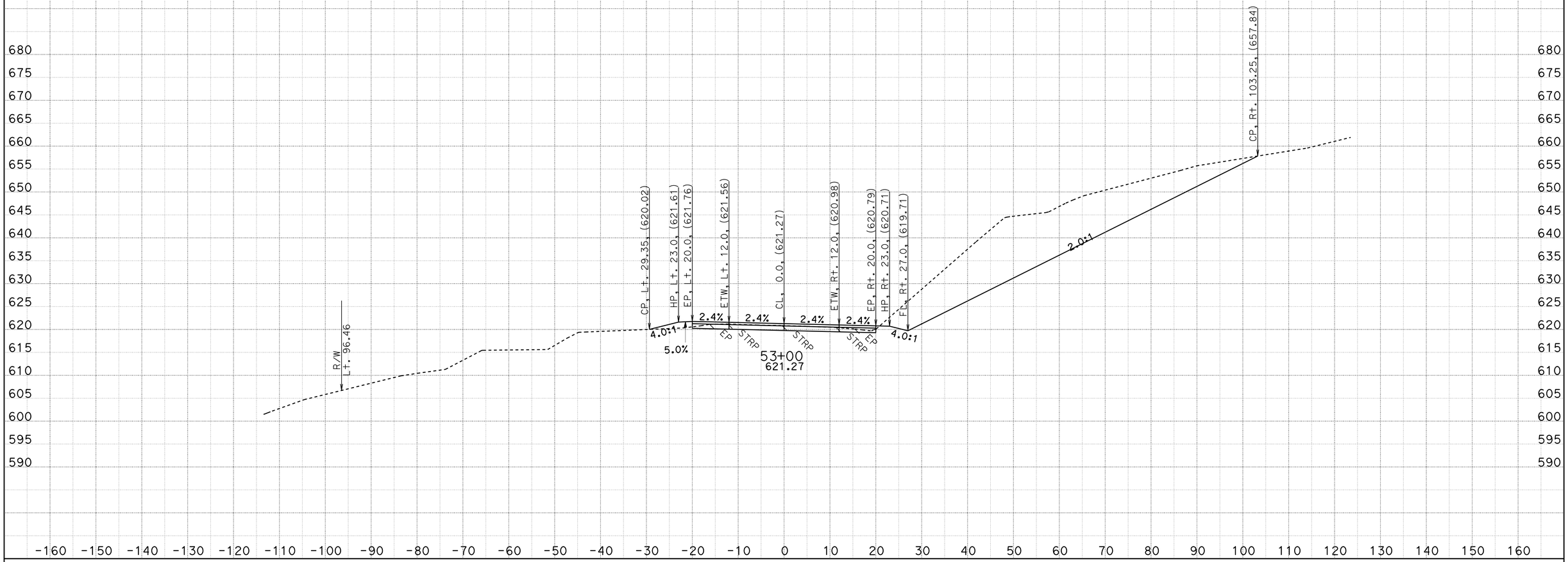

CREATED BY: D.R.FISHER
DATE: 5/22/2013
KC Project: 20245 File: C:\USER_HOME\projects\36070y45\cl1finish.ear

CONTRACT: 02-360704
DIST/CO/RTE/PM: 02/SHA/299/PM30.3 TO 40.7
PROJECT ID: BELLA DIDDY

SCALE: 1" = 10' Horiz.
1" = 10' Vert.

All Dimensions are US Survey Feet

CL1
CROSS SECTIONS

FOR EARTHWORK DEVELOPMENT ONLY

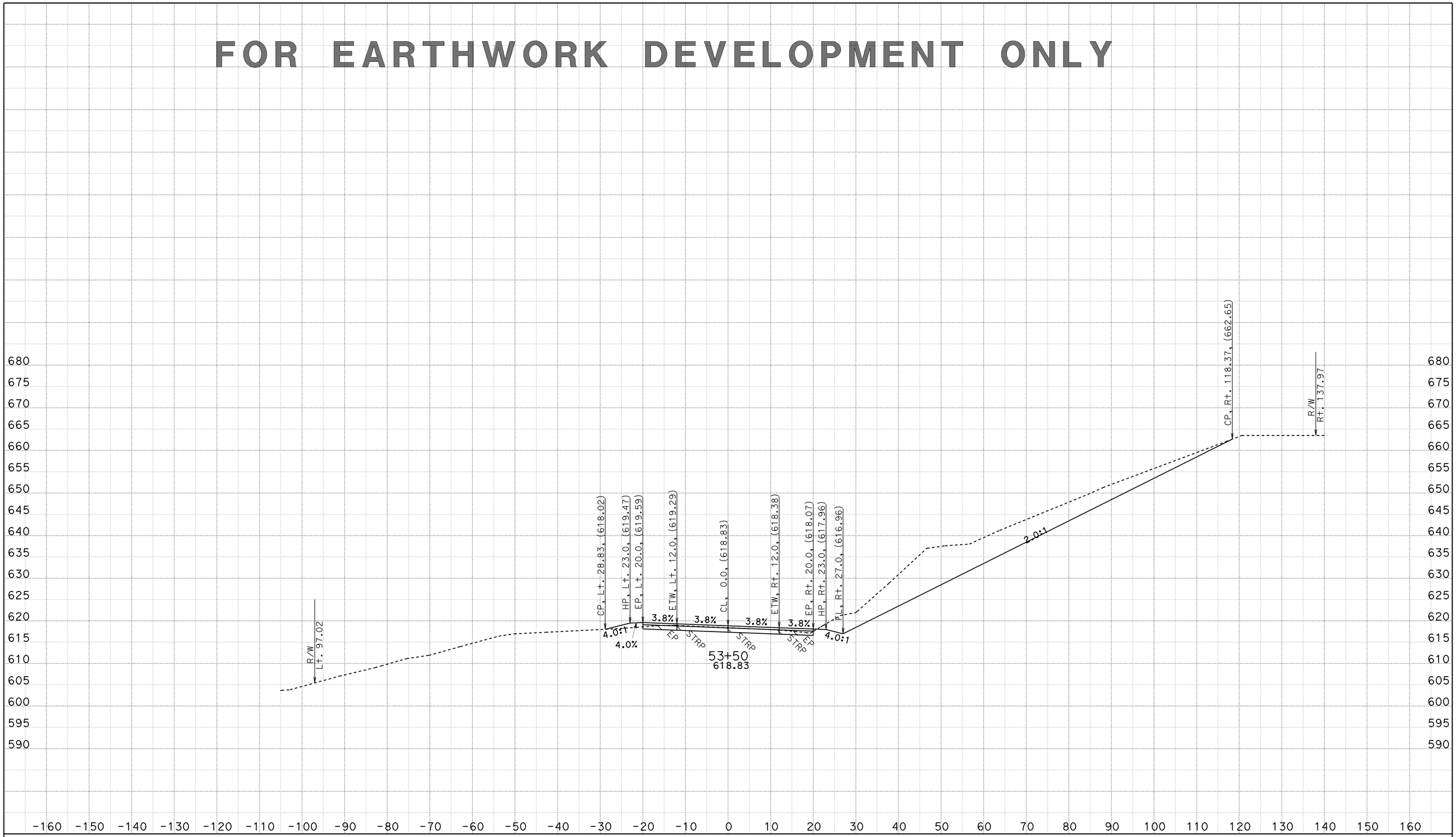

CREATED BY: D.R.FISHER
DATE: 5/22/2013
KC Project: 20245 File: C:\USER_HOME\projects\36070y45\cl1finish.ear

CONTRACT: 02-360704
DIST/CO/RTE/PM: 02/SHA/299/PM30.3 TO 40.7
PROJECT ID: BELLA DIDDY

SCALE: 1" = 10' Horiz.
1" = 10' Vert.
All Dimensions are US Survey Feet

CL1
CROSS SECTIONS
SHEET 45 OF 651

FOR EARTHWORK DEVELOPMENT ONLY

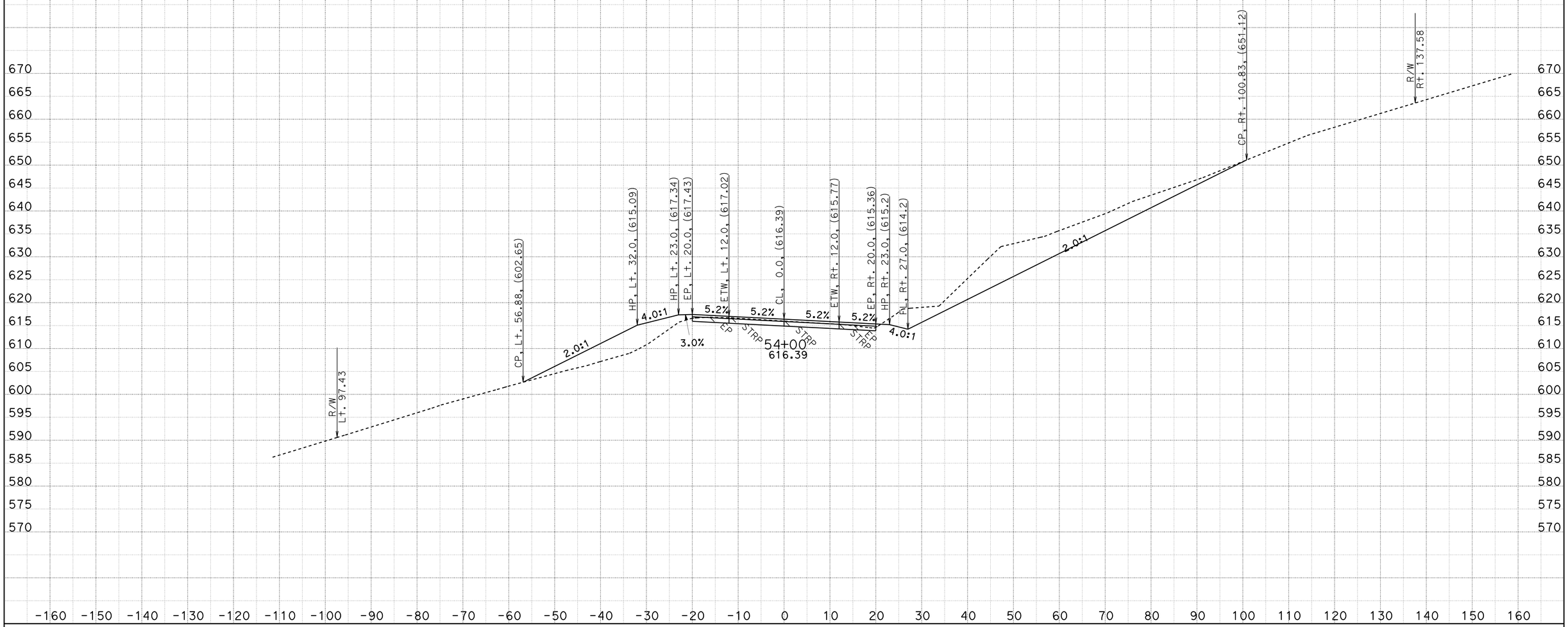

CREATED BY: D.R.FISHER
DATE: 5/22/2013
KC Project: 20245 File: C:\USER_HOME\projects\36070y45\cl1finish.ear

CONTRACT: 02-360704
DIST/CO/RTE/PM: 02/SHA/299/PM30.3 TO 40.7
PROJECT ID: BELLA DIDDY

SCALE: 1" = 10' Horiz.
1" = 10' Vert.
All Dimensions are US Survey Feet

CL1
CROSS SECTIONS
SHEET 46 OF 651

FOR EARTHWORK DEVELOPMENT ONLY

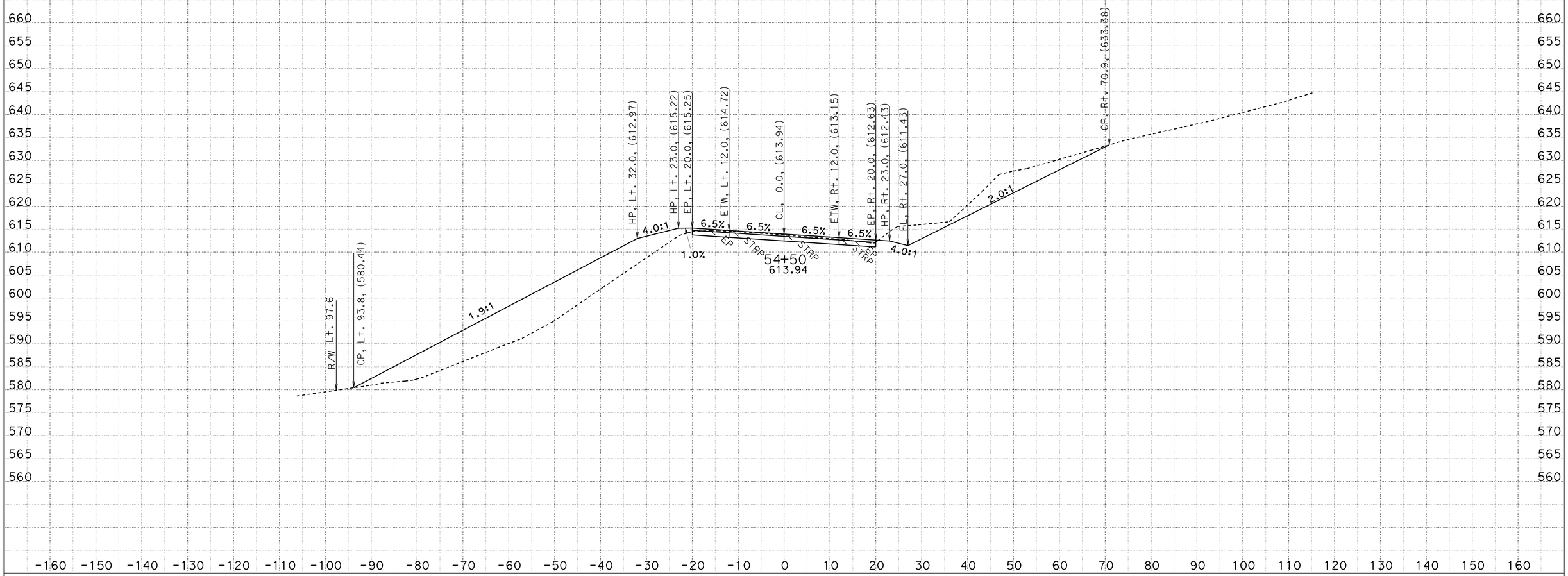

CREATED BY: D.R.FISHER
DATE: 5/22/2013
KC Project: 20245 File: C:\USER_HOME\projects\36070y45\cl1finish.ear

CONTRACT: 02-360704
DIST/CO/RTE/PM: 02/SHA/299/PM30.3 TO 40.7
PROJECT ID: BELLA DIDDY

SCALE: 1" = 10' Horiz.
1" = 10' Vert.

All Dimensions are US Survey Feet

CL1
CROSS SECTIONS
SHEET 47 OF 651

FOR EARTHWORK DEVELOPMENT ONLY

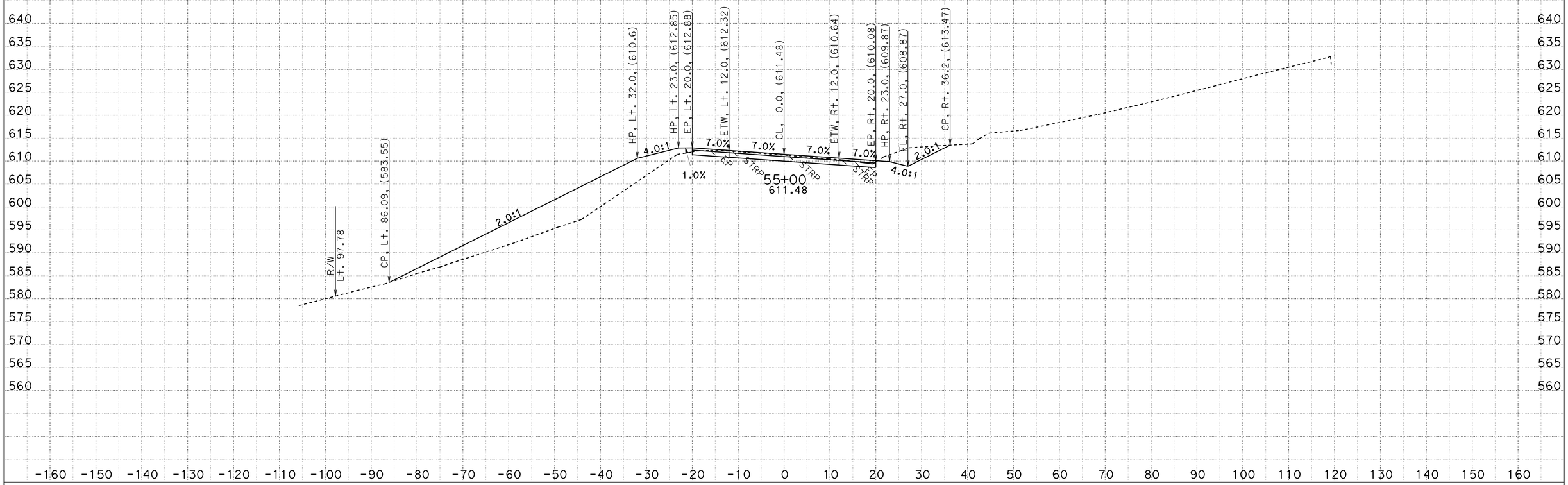

CREATED BY: D.R.FISHER
DATE: 5/22/2013
KC Project: 20245 File: C:\USER_HOME\projects\36070y45\cl1finish.ear

CONTRACT: 02-360704
DIST/CO/RTE/PM: 02/SHA/299/PM30.3 TO 40.7
PROJECT ID: BELLA DIDDY

SCALE: 1" = 10' Horiz.
1" = 10' Vert.
All Dimensions are US Survey Feet

CL1
CROSS SECTIONS
SHEET 48 OF 651

FOR EARTHWORK DEVELOPMENT ONLY

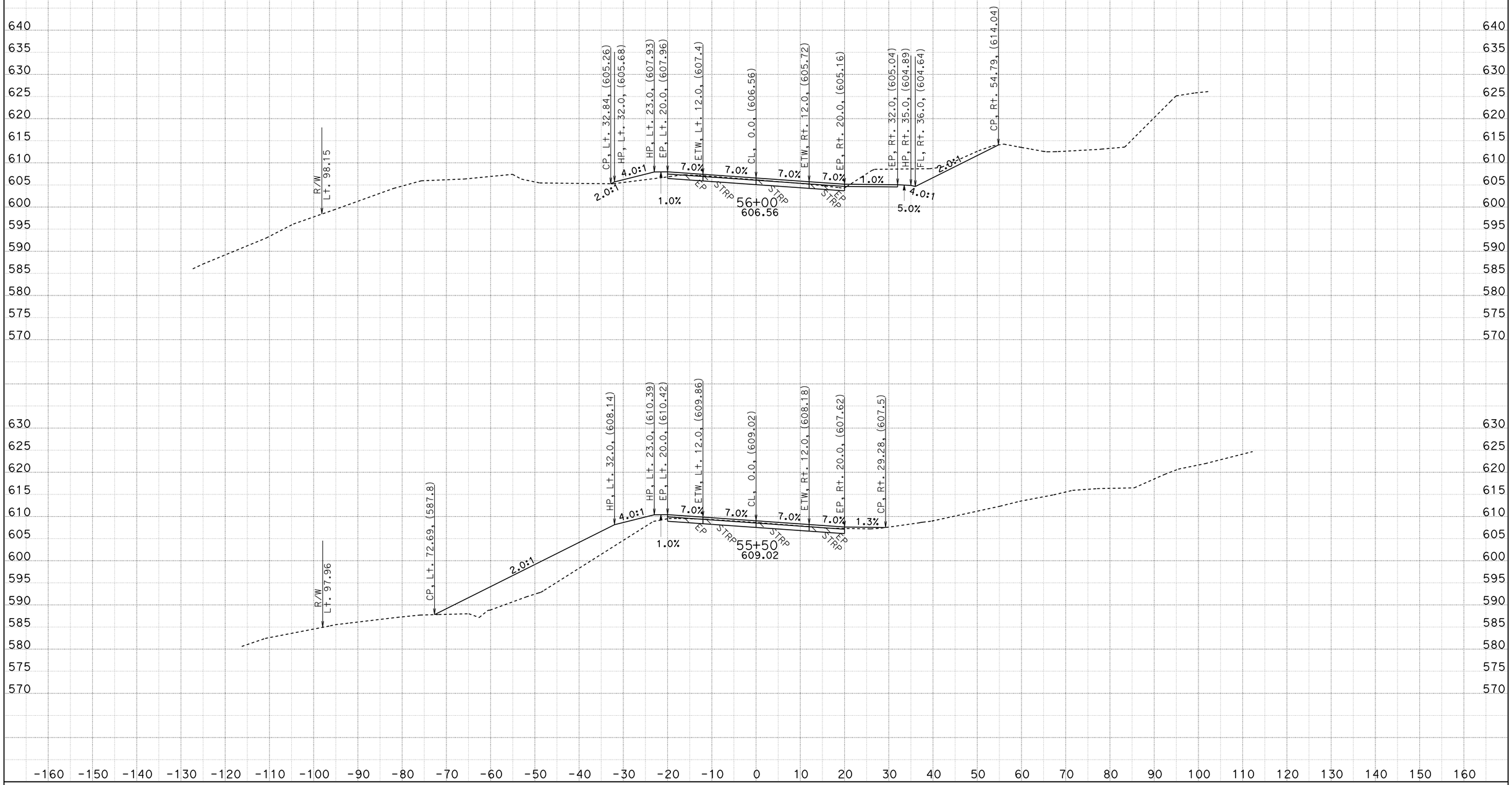

CREATED BY: D.R.FISHER
DATE: 5/22/2013
KC Project: 20245 File: C:\USER_HOME\projects\36070y45\cl1finish.ear

CONTRACT: 02-360704
DIST/CO/RTE/PM: 02/SHA/299/PM30.3 TO 40.7
PROJECT ID: BELLA DIDDY

SCALE: 1" = 10' Horiz.
1" = 10' Vert.

All Dimensions are US Survey Feet

CL1
CROSS SECTIONS

FOR EARTHWORK DEVELOPMENT ONLY

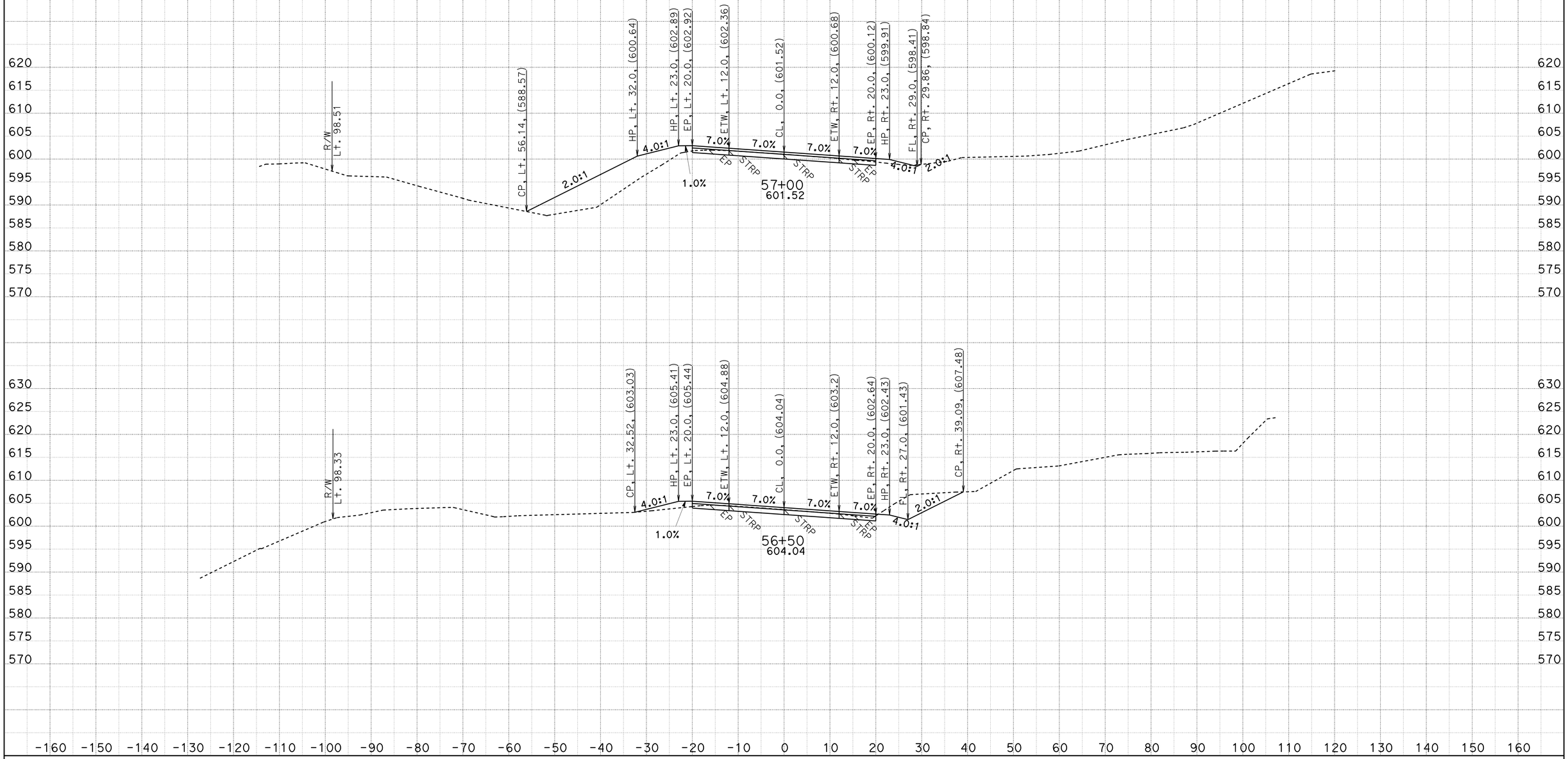

CREATED BY: D.R.FISHER
DATE: 5/22/2013
KC Project: 20245 File: C:\USER_HOME\projects\36070y45\cl1finish.ear

CONTRACT: 02-360704
DIST/CO/RTE/PM: 02/SHA/299/PM30.3 TO 40.7
PROJECT ID: BELLA DIDDY

SCALE: 1" = 10' Horiz.
1" = 10' Vert.

All Dimensions are US Survey Feet

CL1
CROSS SECTIONS
SHEET 50 OF 651

FOR EARTHWORK DEVELOPMENT ONLY

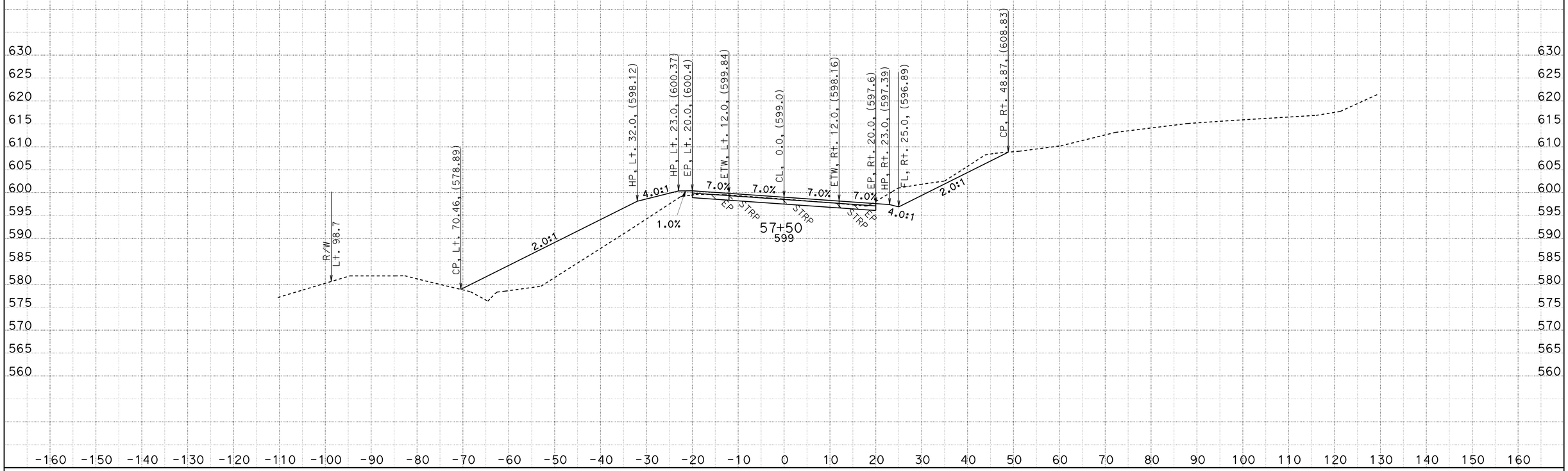

CREATED BY: D.R.FISHER
DATE: 5/22/2013
KC Project: 20245 File: C:\USER_HOME\projects\36070y45\cl1finish.ear

CONTRACT: 02-360704
DIST/CO/RTE/PM: 02/SHA/299/PM30.3 TO 40.7
PROJECT ID: BELLA DIDDY

SCALE: 1" = 10' Horiz.
1" = 10' Vert.

All Dimensions are US Survey Feet

CL1
CROSS SECTIONS

FOR EARTHWORK DEVELOPMENT ONLY

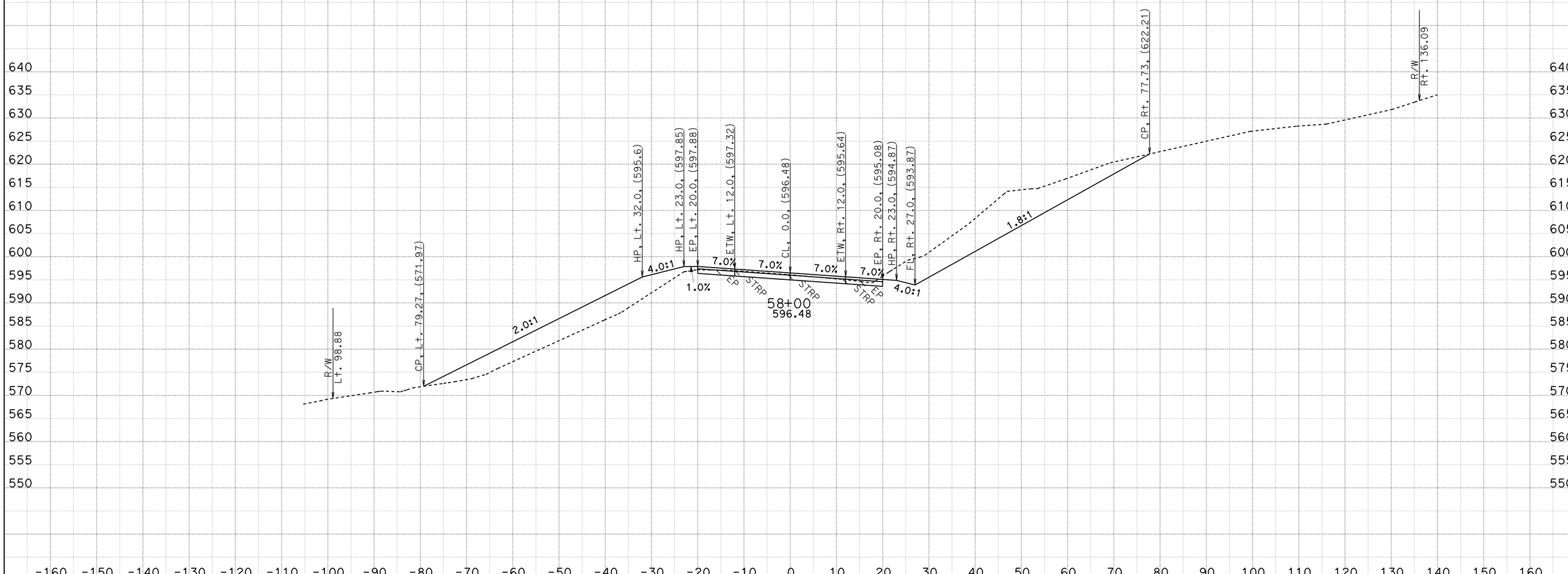

CREATED BY: D.R.FISHER
DATE: 5/22/2013
KC Project: 20245 File: C:\USER_HOME\projects\36070y45\cl1finish.ear

CONTRACT: 02-360704
DIST/CO/RTE/PM: 02/SHA/299/PM30.3 TO 40.7
PROJECT ID: BELLA DIDDY

SCALE: 1" = 10' Horiz.
1" = 10' Vert.

All Dimensions are US Survey Feet

CL1
CROSS SECTIONS
SHEET 52 OF 651

FOR EARTHWORK DEVELOPMENT ONLY

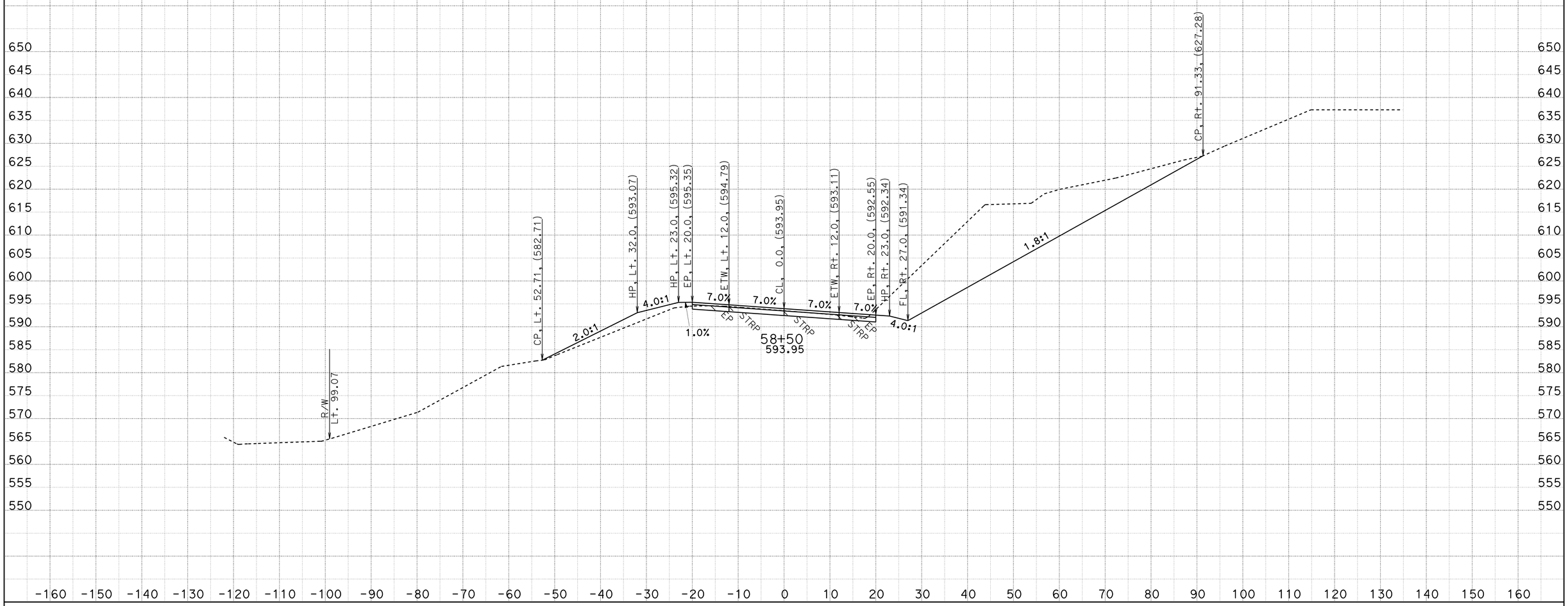

CREATED BY: D.R.FISHER
DATE: 5/22/2013
KC Project: 20245 File: C:\USER_HOME\projects\36070y45\cl1finish.ear

CONTRACT: 02-360704
DIST/CO/RTE/PM: 02/SHA/299/PM30.3 TO 40.7
PROJECT ID: BELLA DIDDY

SCALE: 1" = 10' Horiz.
1" = 10' Vert.

All Dimensions are US Survey Feet

CL1
CROSS SECTIONS

FOR EARTHWORK DEVELOPMENT ONLY

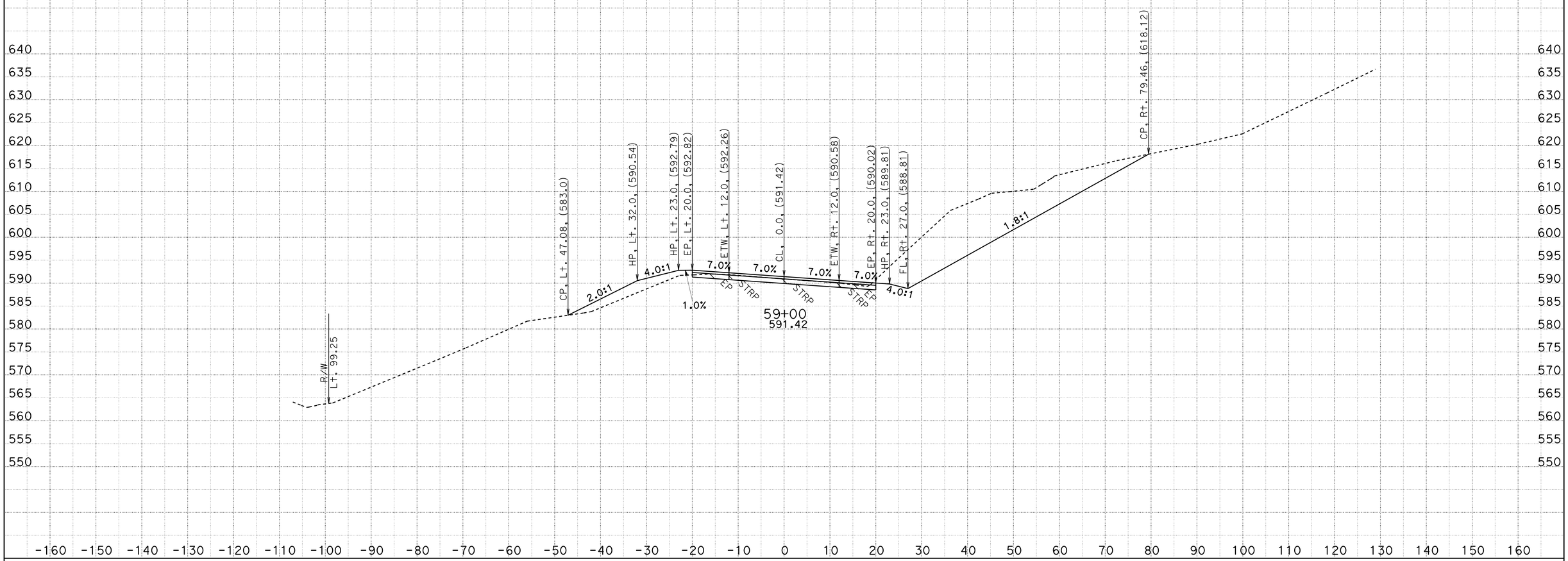

CREATED BY: D.R.FISHER
DATE: 5/22/2013
KC Project: 20245 File: C:\USER_HOME\projects\36070y45\cl1finish.ear

CONTRACT: 02-360704
DIST/CO/RTE/PM: 02/SHA/299/PM30.3 TO 40.7
PROJECT ID: BELLA DIDDY

SCALE: 1" = 10' Horiz.
1" = 10' Vert.

All Dimensions are US Survey Feet

CL1
CROSS SECTIONS

FOR EARTHWORK DEVELOPMENT ONLY

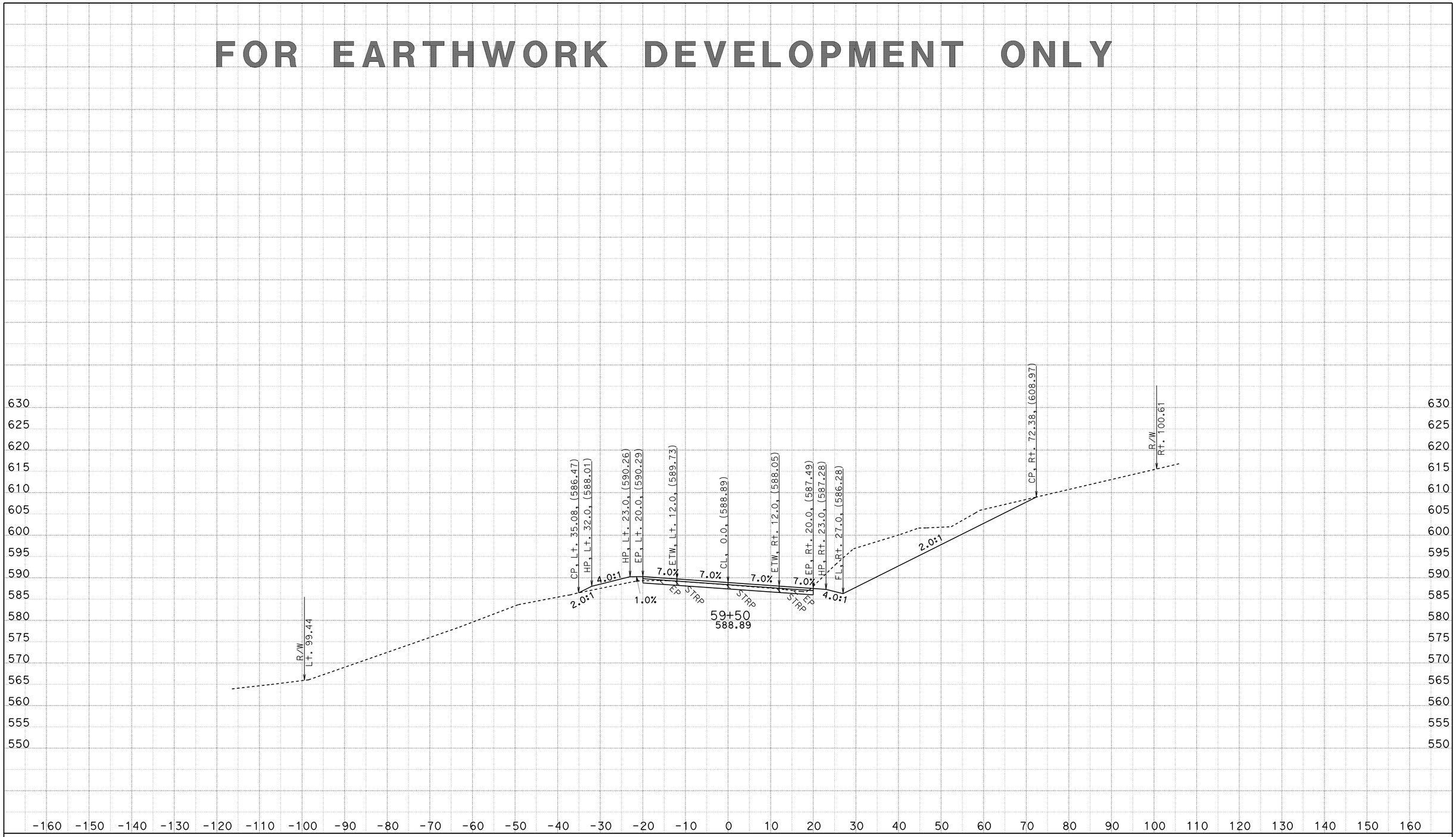

CREATED BY: D.R.FISHER
DATE: 5/22/2013
KC Project: 20245 File: C:\USER_HOME\projects\36070y45\cl1finish.ear

CONTRACT: 02-360704
DIST/CO/RTE/PM: 02/SHA/299/PM30.3 TO 40.7
PROJECT ID: BELLA DIDDY

SCALE: 1" = 10' Horiz.
1" = 10' Vert.

All Dimensions are US Survey Feet

CL1
CROSS SECTIONS
SHEET 55 OF 651

FOR EARTHWORK DEVELOPMENT ONLY

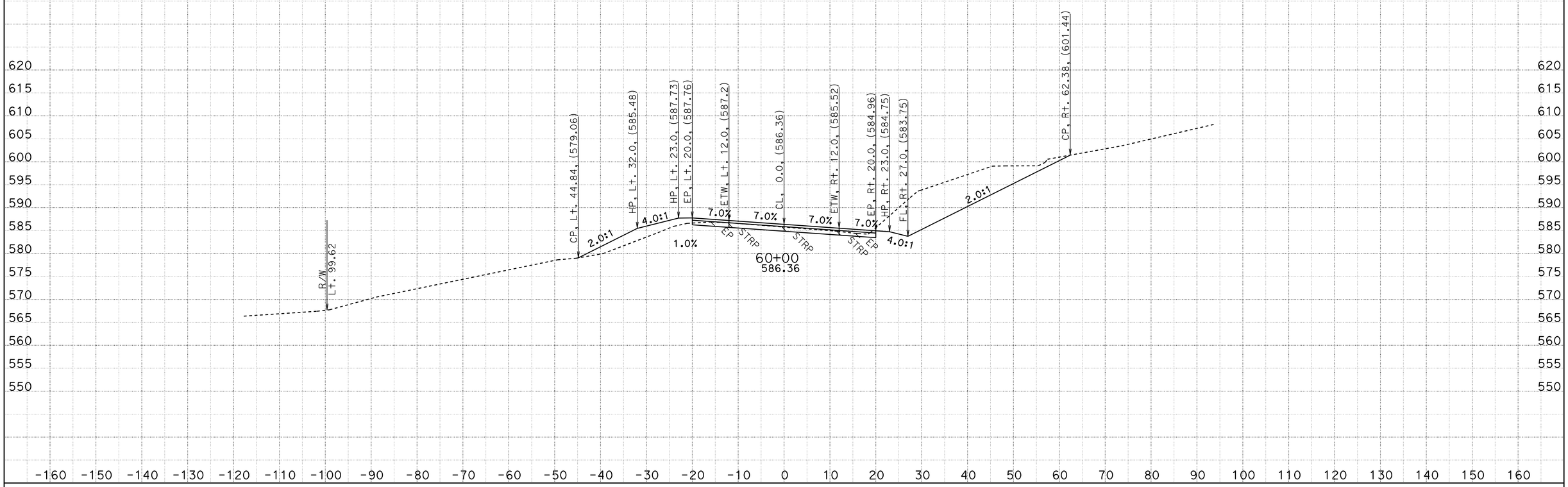

CREATED BY: D.R.FISHER
DATE: 5/22/2013
KC Project: 20245 File: C:\USER_HOME\projects\36070y45\cl1finish.ear

CONTRACT: 02-360704
DIST/CO/RTE/PM: 02/SHA/299/PM30.3 TO 40.7
PROJECT ID: BELLA DIDDY

SCALE: 1" = 10' Horiz.
1" = 10' Vert.
All Dimensions are US Survey Feet

CL1
CROSS SECTIONS
SHEET 56 OF 651

FOR EARTHWORK DEVELOPMENT ONLY

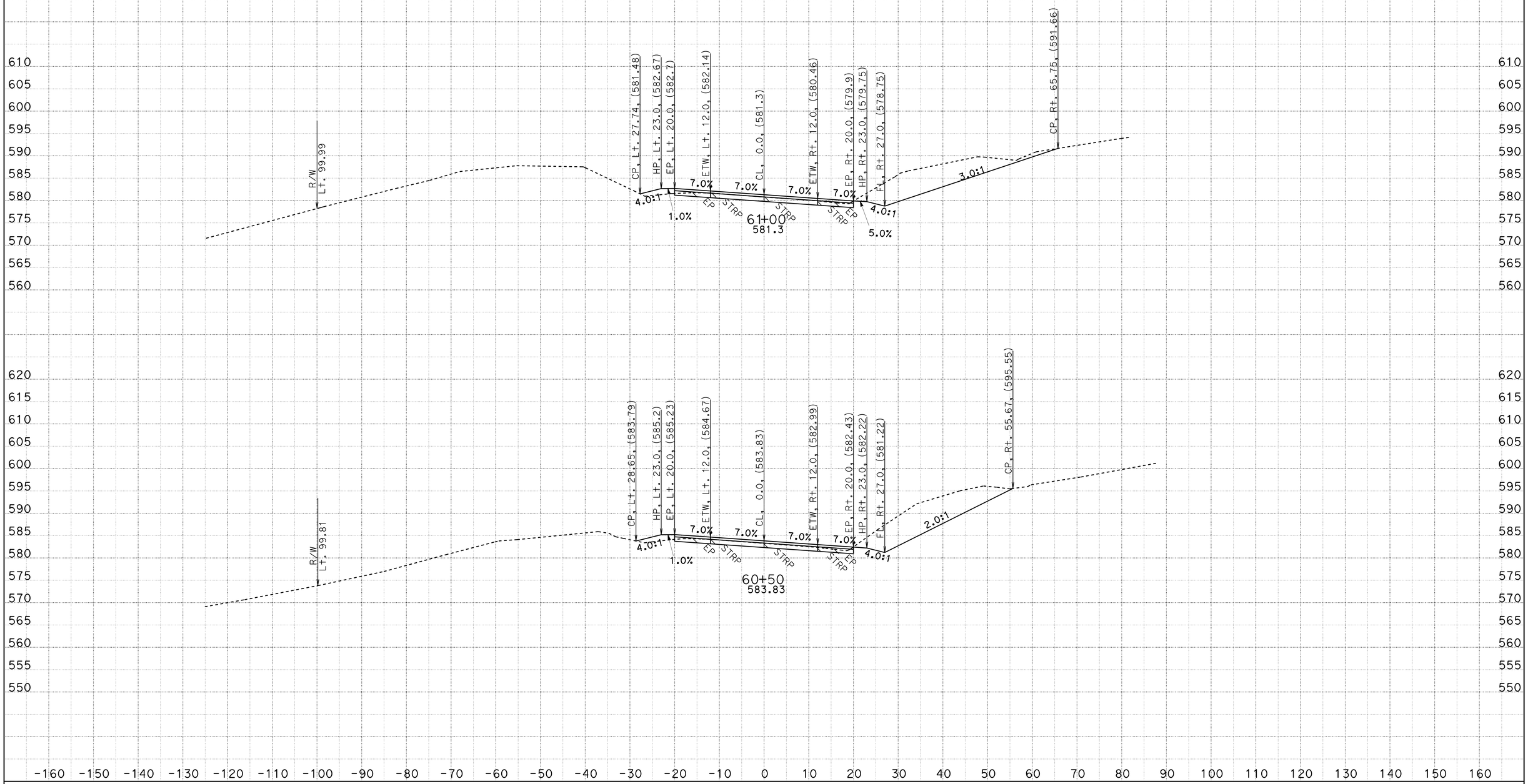

CREATED BY: D.R.FISHER
DATE: 5/22/2013
KC Project: 20245 File: C:\USER_HOME\projects\36070y45\cl1finish.ear

CONTRACT: 02-360704
DIST/CO/RTE/PM: 02/SHA/299/PM30.3 TO 40.7
PROJECT ID: BELLA DIDDY

SCALE: 1" = 10' Horiz.
1" = 10' Vert.
All Dimensions are US Survey Feet

CL1
CROSS SECTIONS
SHEET 57 OF 651

FOR EARTHWORK DEVELOPMENT ONLY

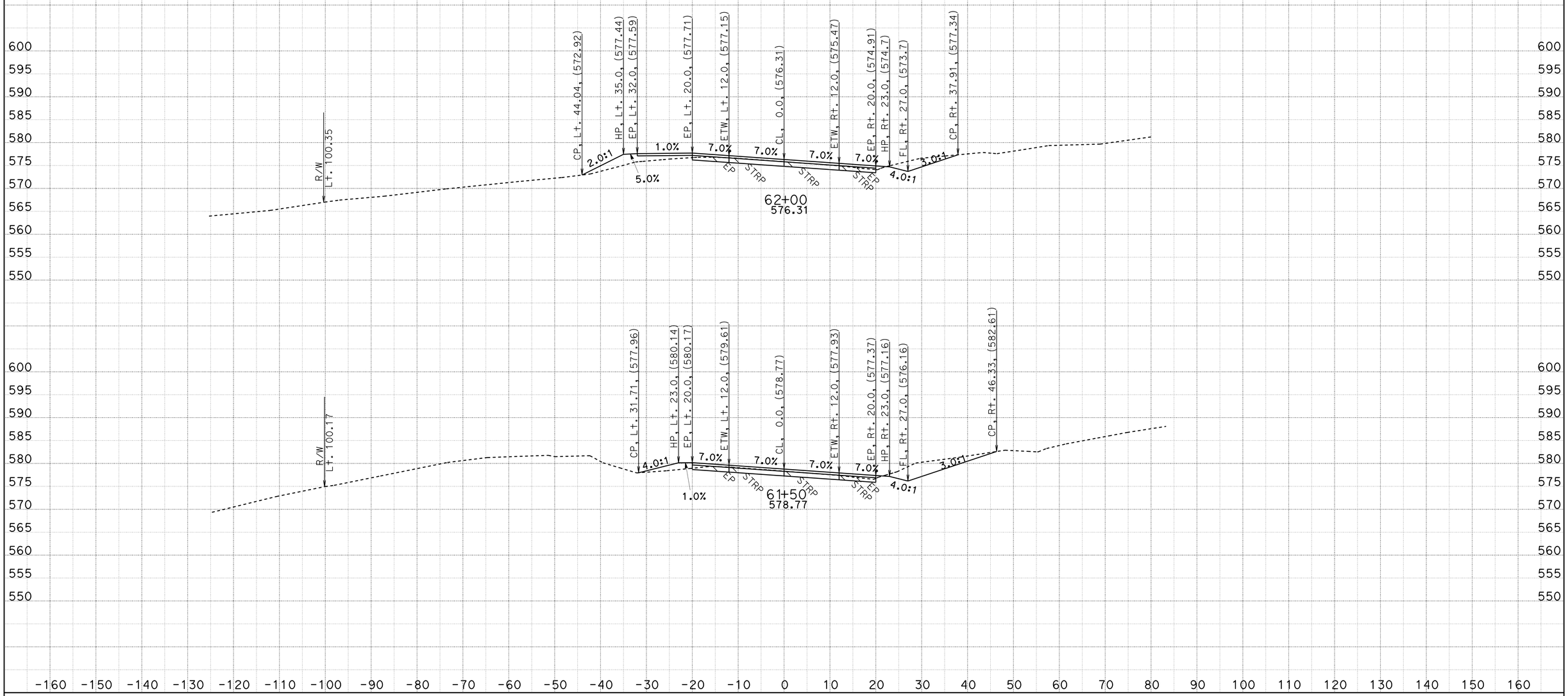

CREATED BY: D.R.FISHER
DATE: 5/22/2013
KC Project: 20245 File: C:\USER_HOME\projects\36070y45\cl1finish.ear

CONTRACT: 02-360704
DIST/CO/RTE/PM: 02/SHA/299/PM30.3 TO 40.7
PROJECT ID: BELLA DIDDY

SCALE: 1" = 10' Horiz.
1" = 10' Vert.

All Dimensions are US Survey Feet

CL1
CROSS SECTIONS

FOR EARTHWORK DEVELOPMENT ONLY

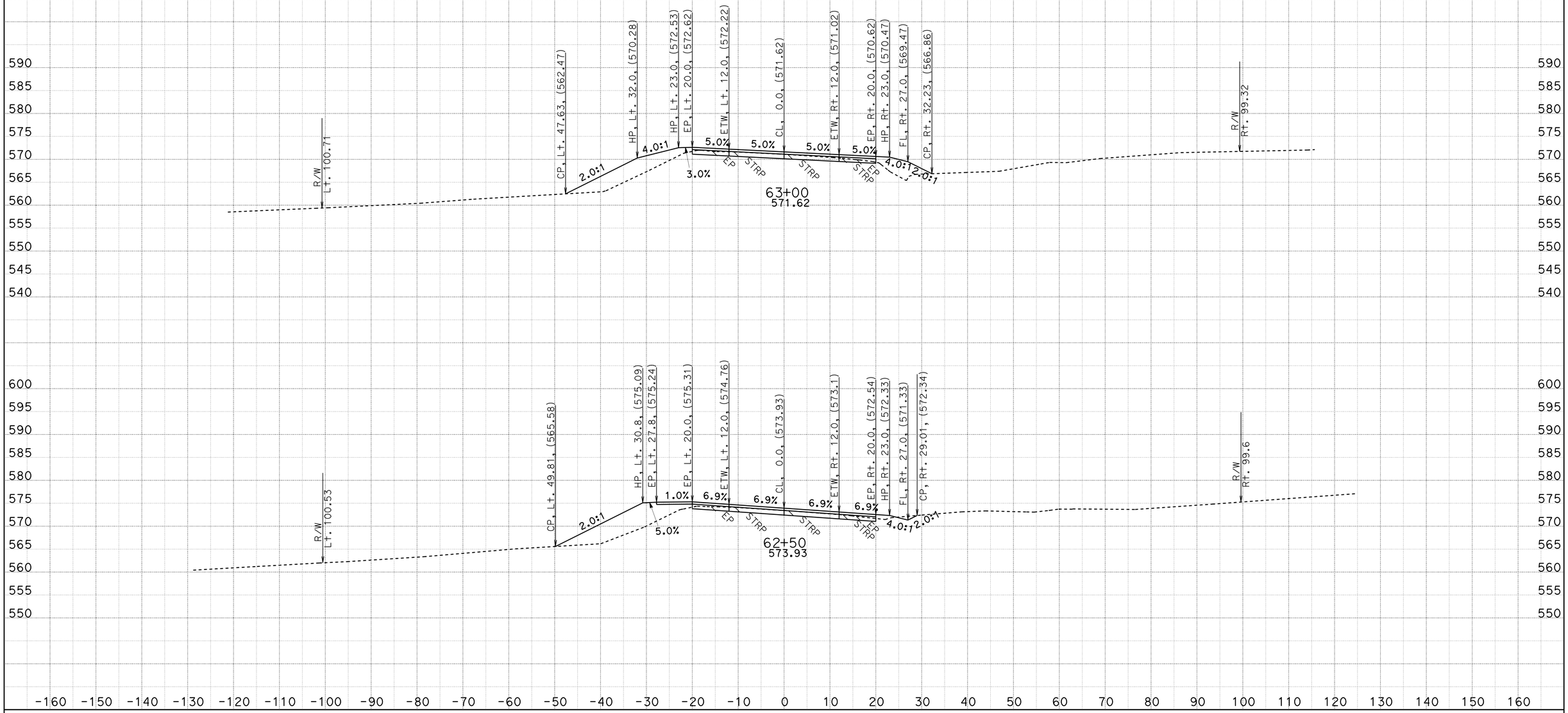

CREATED BY: D.R.FISHER
DATE: 5/22/2013
KC Project: 20245 File: C:\USER_HOME\projects\36070y45\cl1finish.ear

CONTRACT: 02-360704
DIST/CO/RTE/PM: 02/SHA/299/PM30.3 TO 40.7
PROJECT ID: BELLA DIDDY

SCALE: 1" = 10' Horiz.
1" = 10' Vert.

All Dimensions are US Survey Feet

CL1
CROSS SECTIONS
SHEET 59 OF 651

FOR EARTHWORK DEVELOPMENT ONLY

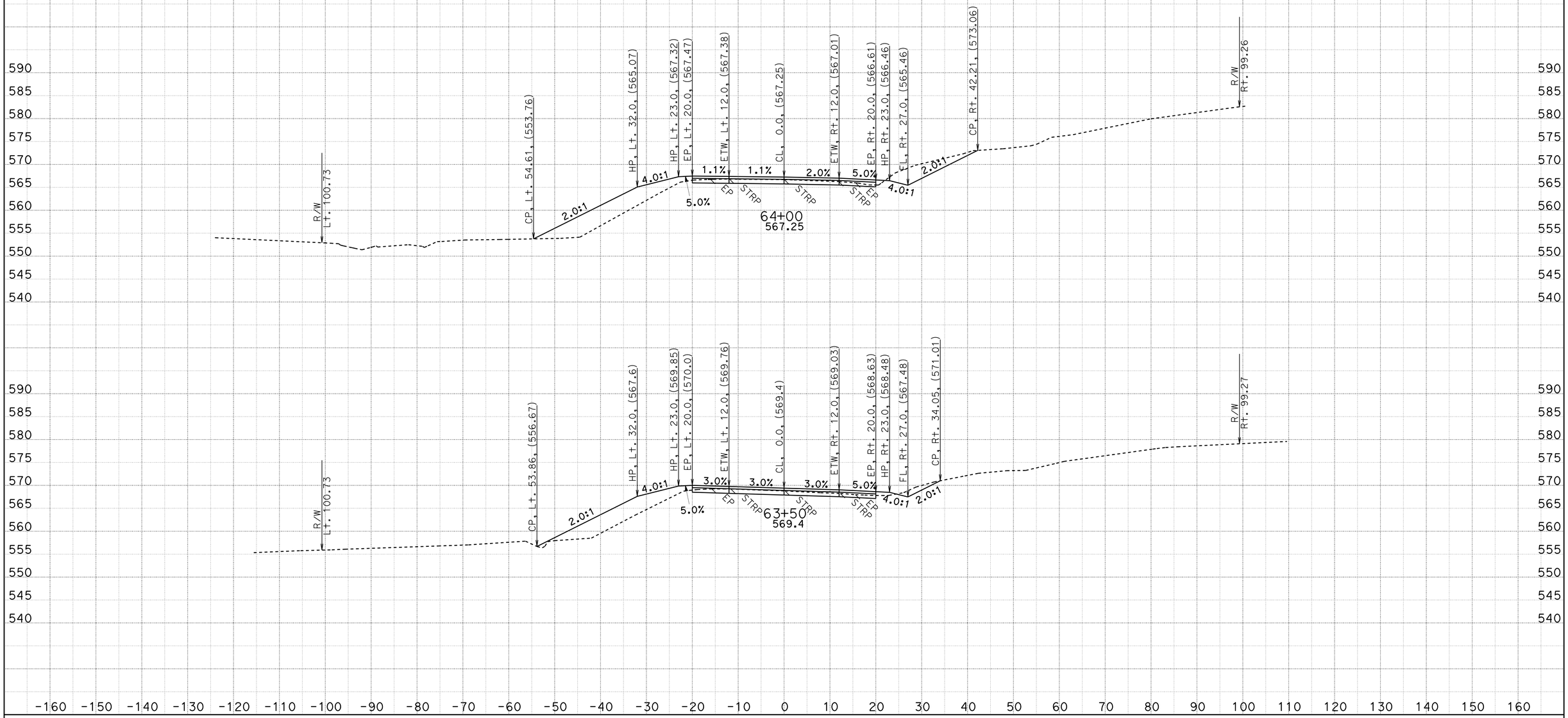

CREATED BY: D.R.FISHER
DATE: 5/22/2013
KC Project: 20245 File: C:\USER_HOME\projects\36070y45\cl1finish.ear

CONTRACT: 02-360704
DIST/CO/RTE/PM: 02/SHA/299/PM30.3 TO 40.7
PROJECT ID: BELLA DIDDY

SCALE: 1" = 10' Horiz.
1" = 10' Vert.

All Dimensions are US Survey Feet

CL1
CROSS SECTIONS
SHEET 60 OF 651

FOR EARTHWORK DEVELOPMENT ONLY

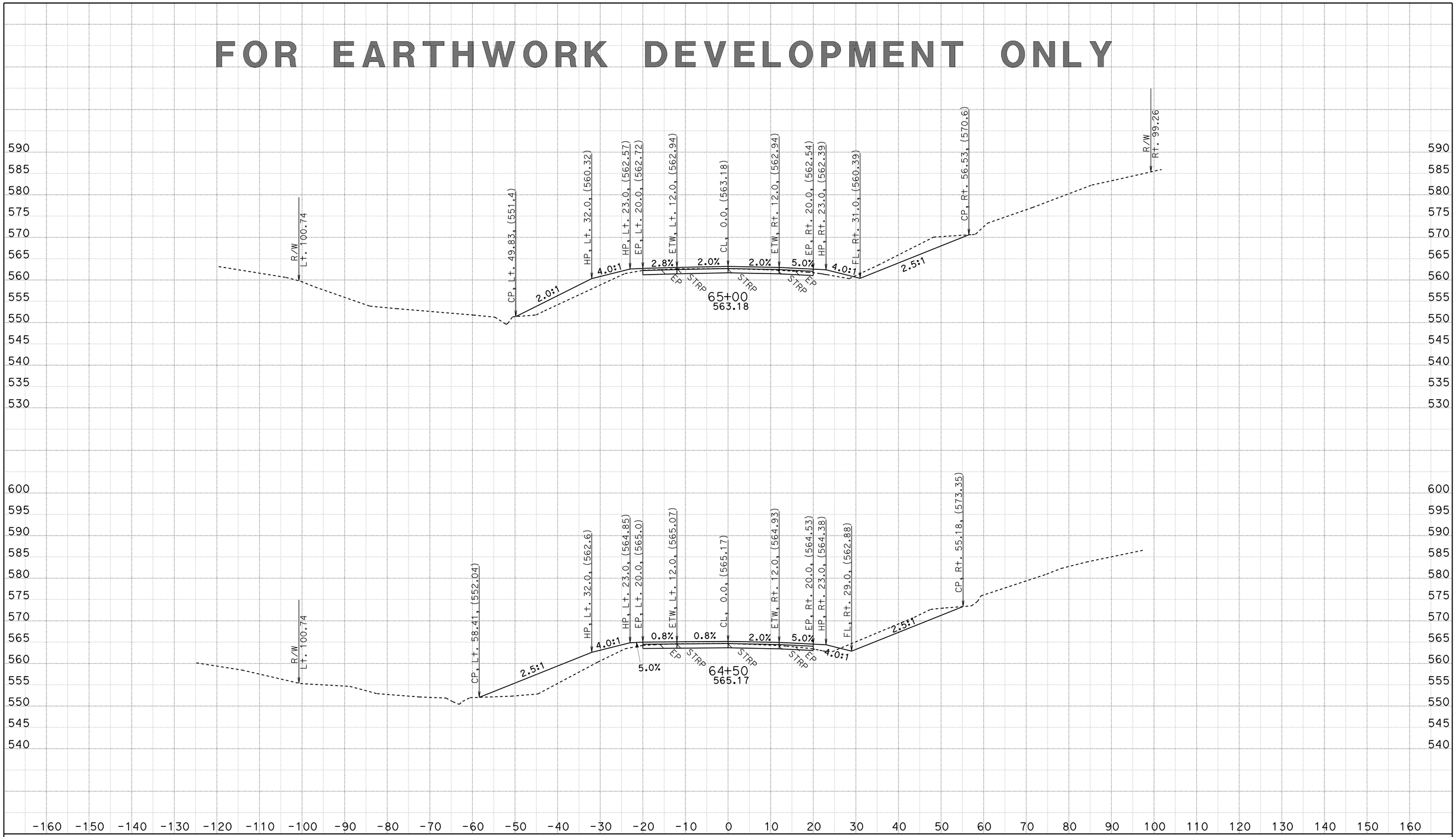

CREATED BY: D.R.FISHER
DATE: 5/22/2013
KC Project: 20245 File: C:\USER_HOME\projects\36070y45\cl1finish.ear

CONTRACT: 02-360704
DIST/CO/RTE/PM: 02/SHA/299/PM30.3 TO 40.7
PROJECT ID: BELLA DIDDY

SCALE: 1" = 10' Horiz.
1" = 10' Vert.

All Dimensions are US Survey Feet

CL1
CROSS SECTIONS
SHEET 61 OF 651

FOR EARTHWORK DEVELOPMENT ONLY

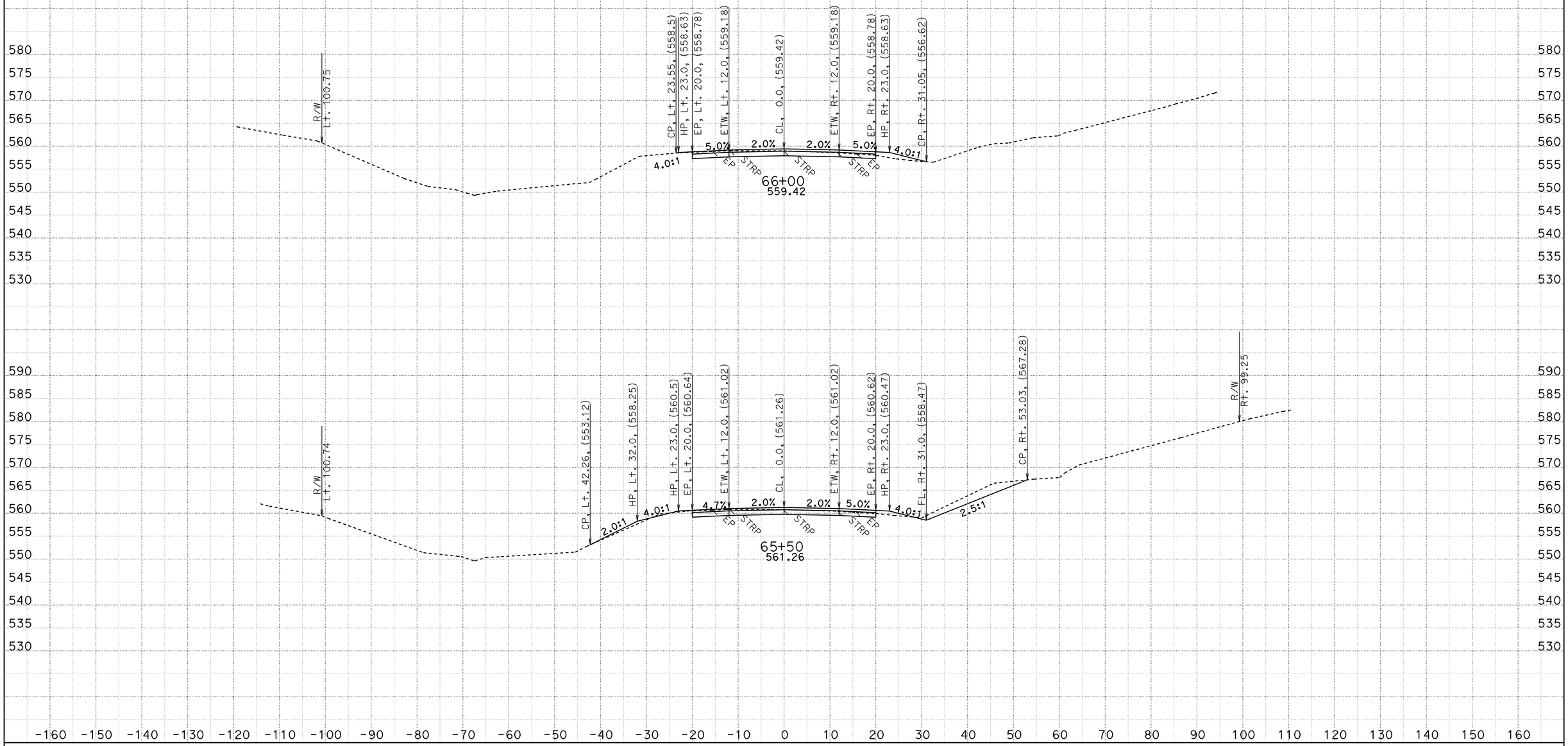

CREATED BY: D.R.FISHER
DATE: 5/22/2013
KC Project: 20245 File: C:\USER_HOME\projects\36070y45\cl1finish.ear

CONTRACT: 02-360704
DIST/CO/RTE/PM: 02/SHA/299/PM30.3 TO 40.7
PROJECT ID: BELLA DIDDY

SCALE: 1" = 10' Horiz.
1" = 10' Vert.

All Dimensions are US Survey Feet

CL1
CROSS SECTIONS
SHEET 62 OF 651

FOR EARTHWORK DEVELOPMENT ONLY

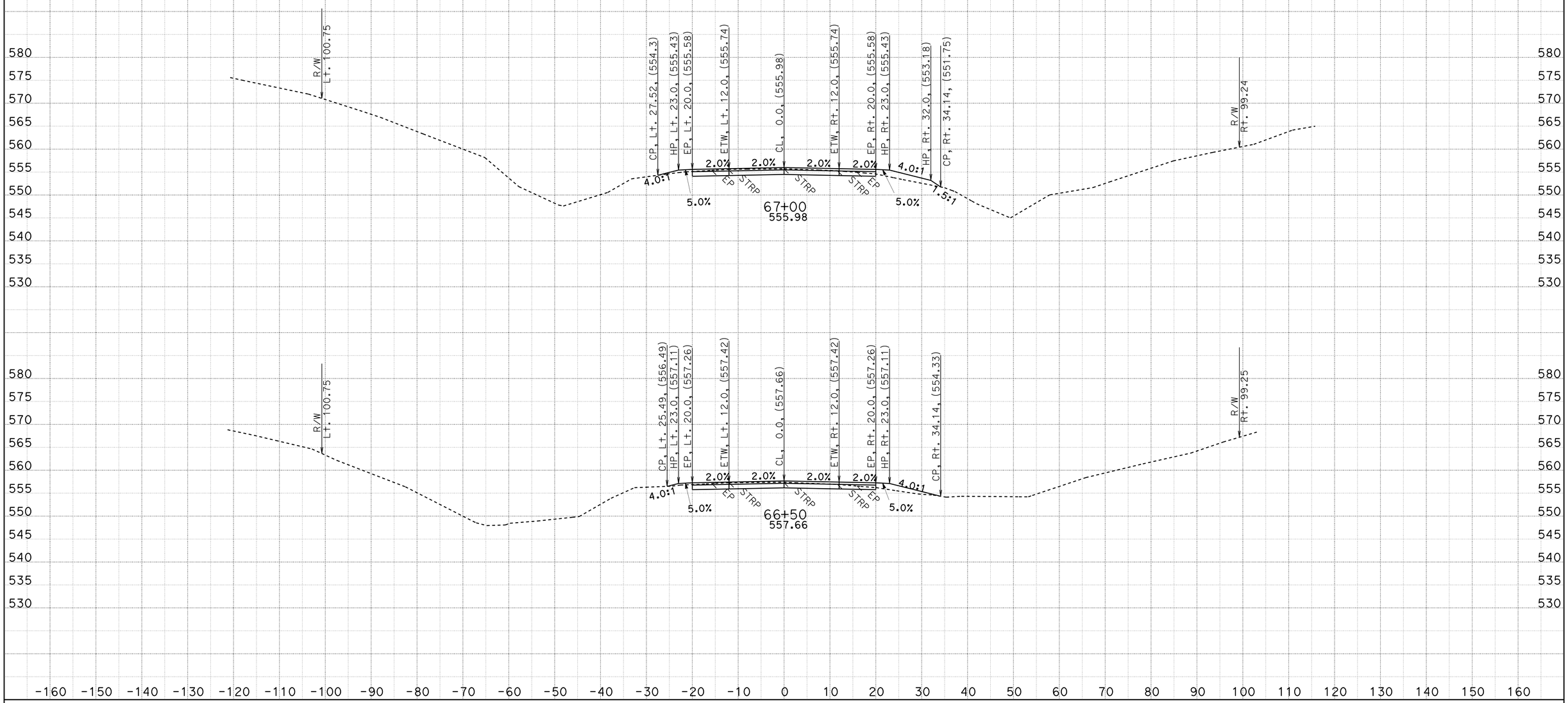

CREATED BY: D.R.FISHER
DATE: 5/22/2013
KC Project: 20245 File: C:\USER_HOME\projects\36070y45\cl1finish.ear

CONTRACT: 02-360704
DIST/CO/RTE/PM: 02/SHA/299/PM30.3 TO 40.7
PROJECT ID: BELLA DIDDY

SCALE: 1" = 10' Horiz.
1" = 10' Vert.

All Dimensions are US Survey Feet

CL1
CROSS SECTIONS
SHEET 63 OF 651

FOR EARTHWORK DEVELOPMENT ONLY

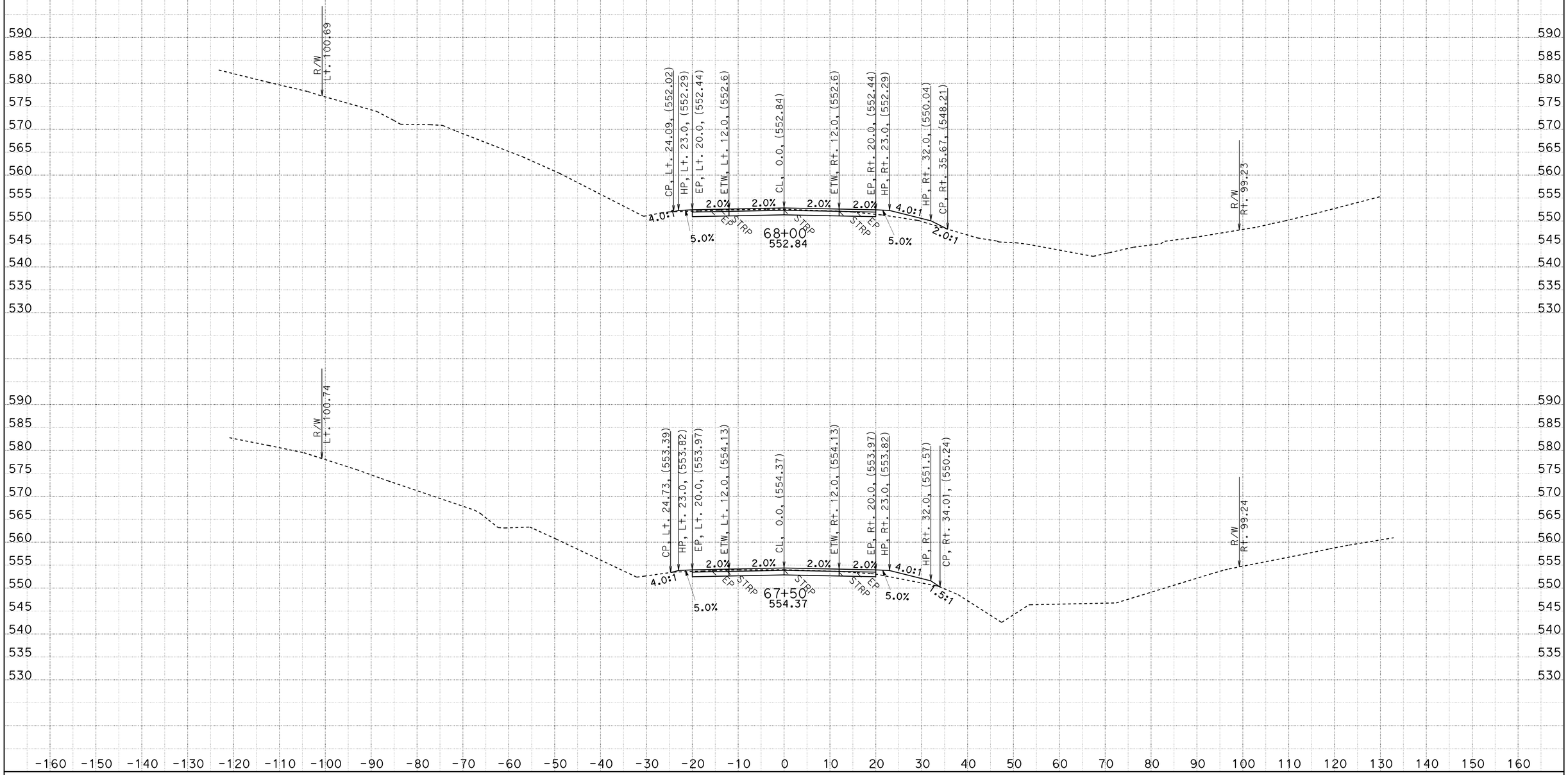

CREATED BY: D.R.FISHER
DATE: 5/22/2013
KC Project: 20245 File: C:\USER_HOME\projects\36070y45\cl1finish.ear

CONTRACT: 02-360704
DIST/CO/RTE/PM: 02/SHA/299/PM30.3 TO 40.7
PROJECT ID: BELLA DIDDY

SCALE: 1" = 10' Horiz.
1" = 10' Vert.

All Dimensions are US Survey Feet

CL1
CROSS SECTIONS
SHEET 64 OF 651

FOR EARTHWORK DEVELOPMENT ONLY

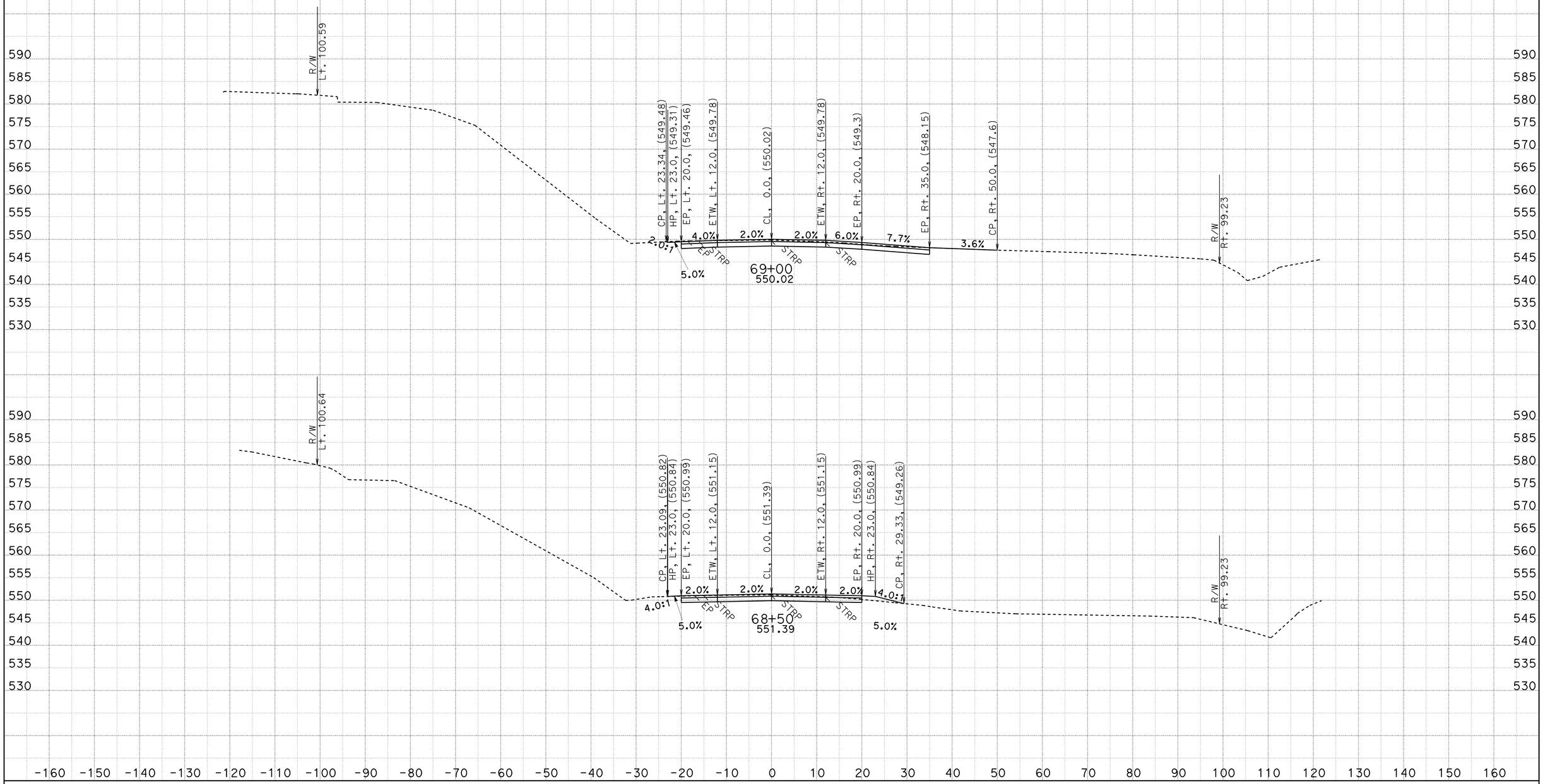

CREATED BY: D.R.FISHER
DATE: 5/22/2013
KC Project: 20245 File: C:\USER_HOME\projects\36070y45\cl1finish.ear

CONTRACT: 02-360704
DIST/CO/RTE/PM: 02/SHA/299/PM30.3 TO 40.7
PROJECT ID: BELLA DIDDY

SCALE: 1" = 10' Horiz.
1" = 10' Vert.

All Dimensions are US Survey Feet

CL1
CROSS SECTIONS
SHEET 65 OF 651

FOR EARTHWORK DEVELOPMENT ONLY

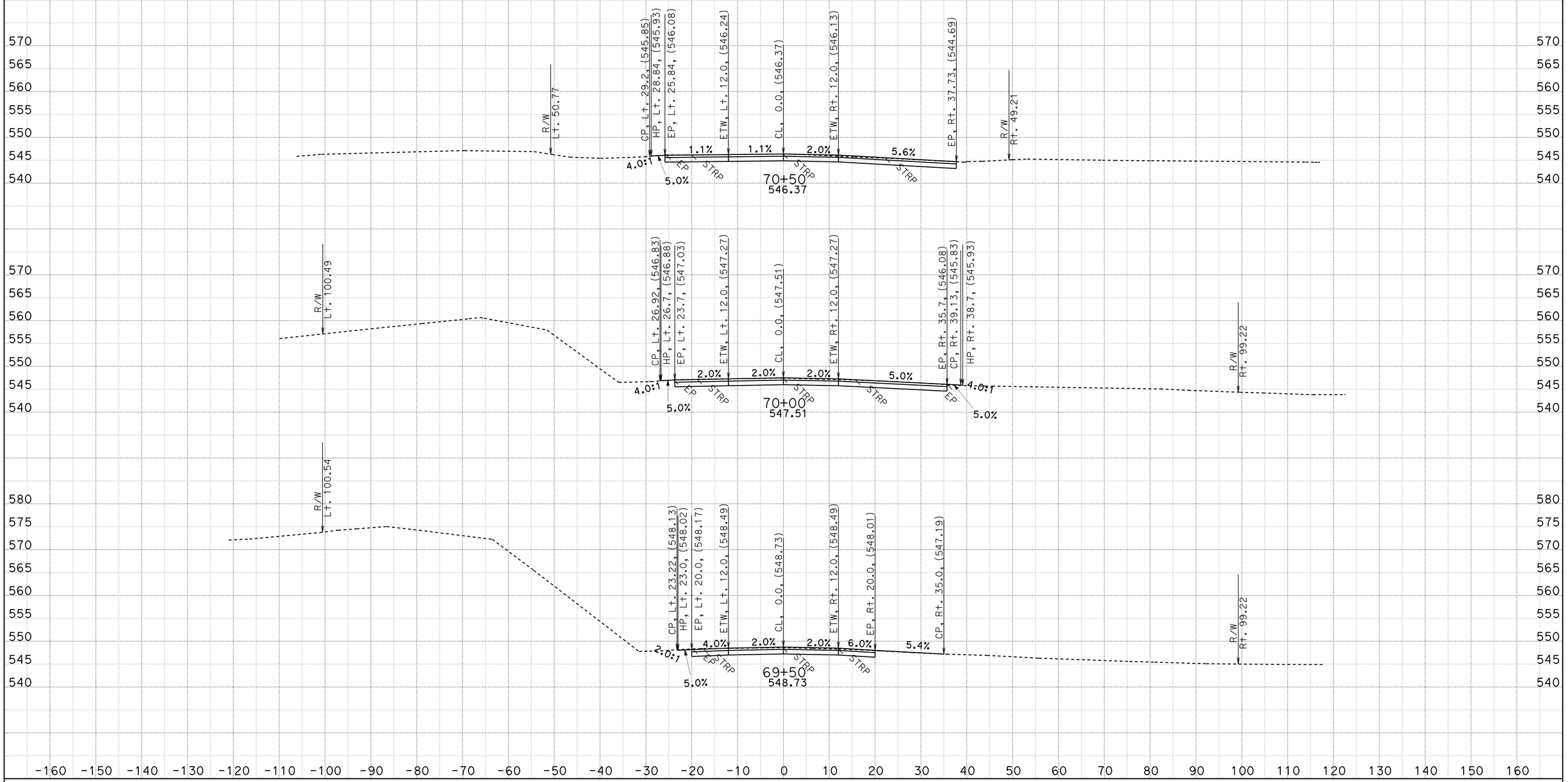

CREATED BY: D.R.FISHER
DATE: 5/22/2013
KC Project: 20245 File: C:\USER_HOME\projects\36070y45\cl1finish.ear

CONTRACT: 02-360704
DIST/CO/RTE/PM: 02/SHA/299/PM30.3 TO 40.7
PROJECT ID: BELLA DIDDY

SCALE: 1" = 10' Horiz.
1" = 10' Vert.

All Dimensions are US Survey Feet

CL1
CROSS SECTIONS

FOR EARTHWORK DEVELOPMENT ONLY

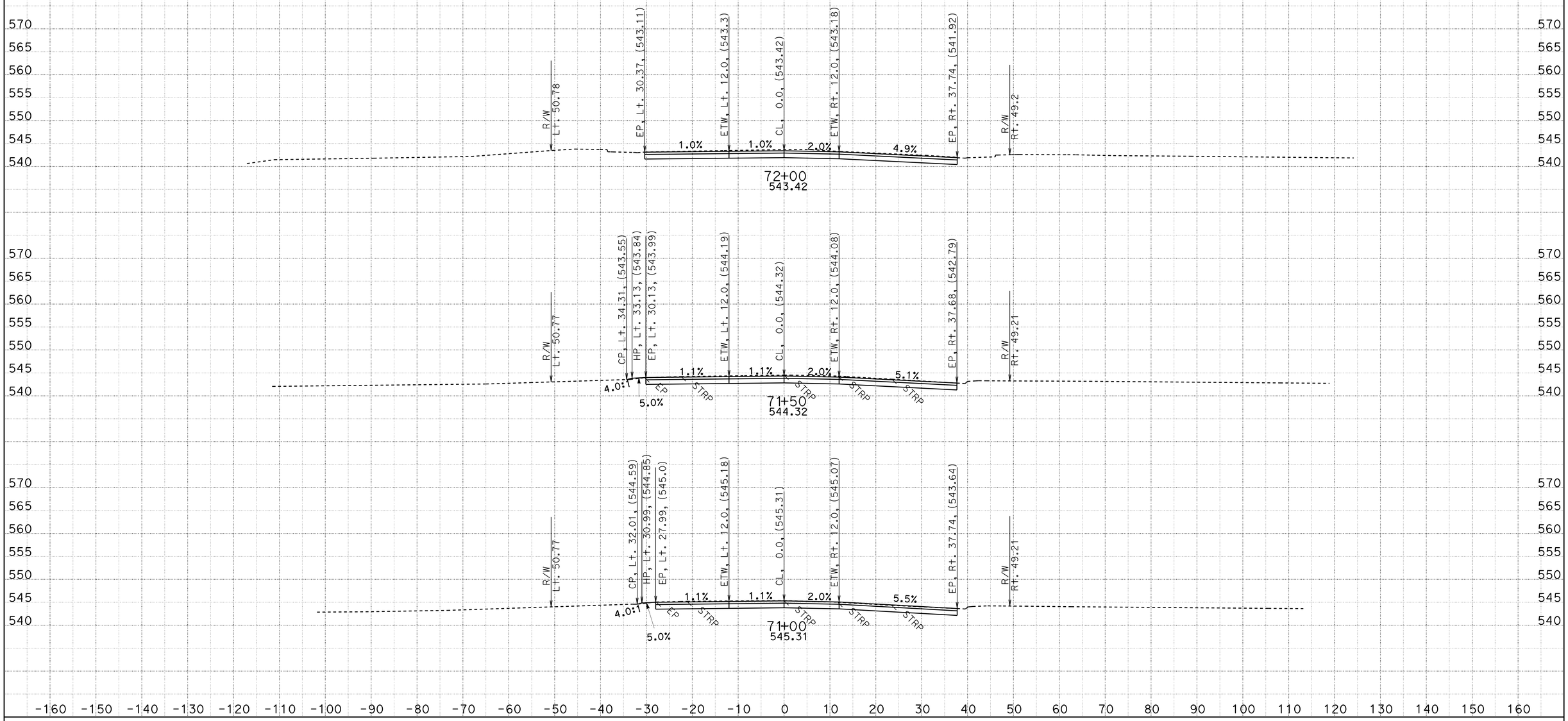

CREATED BY: D.R.FISHER
DATE: 5/22/2013
KC Project: 20245 File: C:\USER_HOME\projects\36070y45\cl1finish.ear

CONTRACT: 02-360704
DIST/CO/RTE/PM: 02/SHA/299/PM30.3 TO 40.7
PROJECT ID: BELLA DIDDY

SCALE: 1" = 10' Horiz.
1" = 10' Vert.

All Dimensions are US Survey Feet

CL1
CROSS SECTIONS

FOR EARTHWORK DEVELOPMENT ONLY

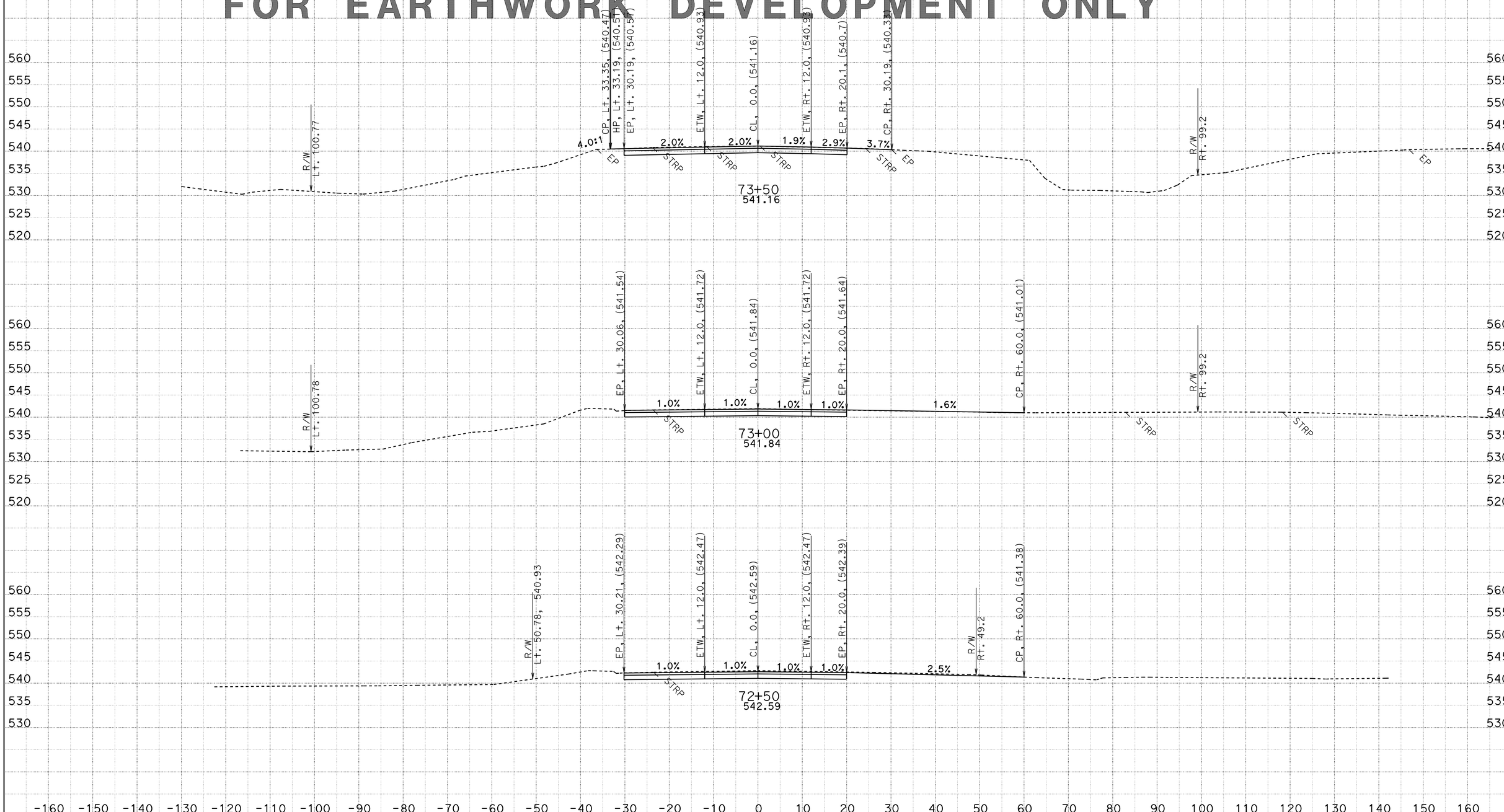

CREATED BY: D.R.FISHER
DATE: 5/22/2013
KC Project: 20245 File: C:\USER_HOME\projects\36070y45\cl1finish.ear

CONTRACT: 02-360704
DIST/CO/RTE/PM: 02/SHA/299/PM30.3 TO 40.7
PROJECT ID: BELLA DIDDY

SCALE: 1" = 10' Horiz.
1" = 10' Vert.
All Dimensions are US Survey Feet

CL1
CROSS SECTIONS
SHEET 68 OF 651

FOR EARTHWORK DEVELOPMENT ONLY

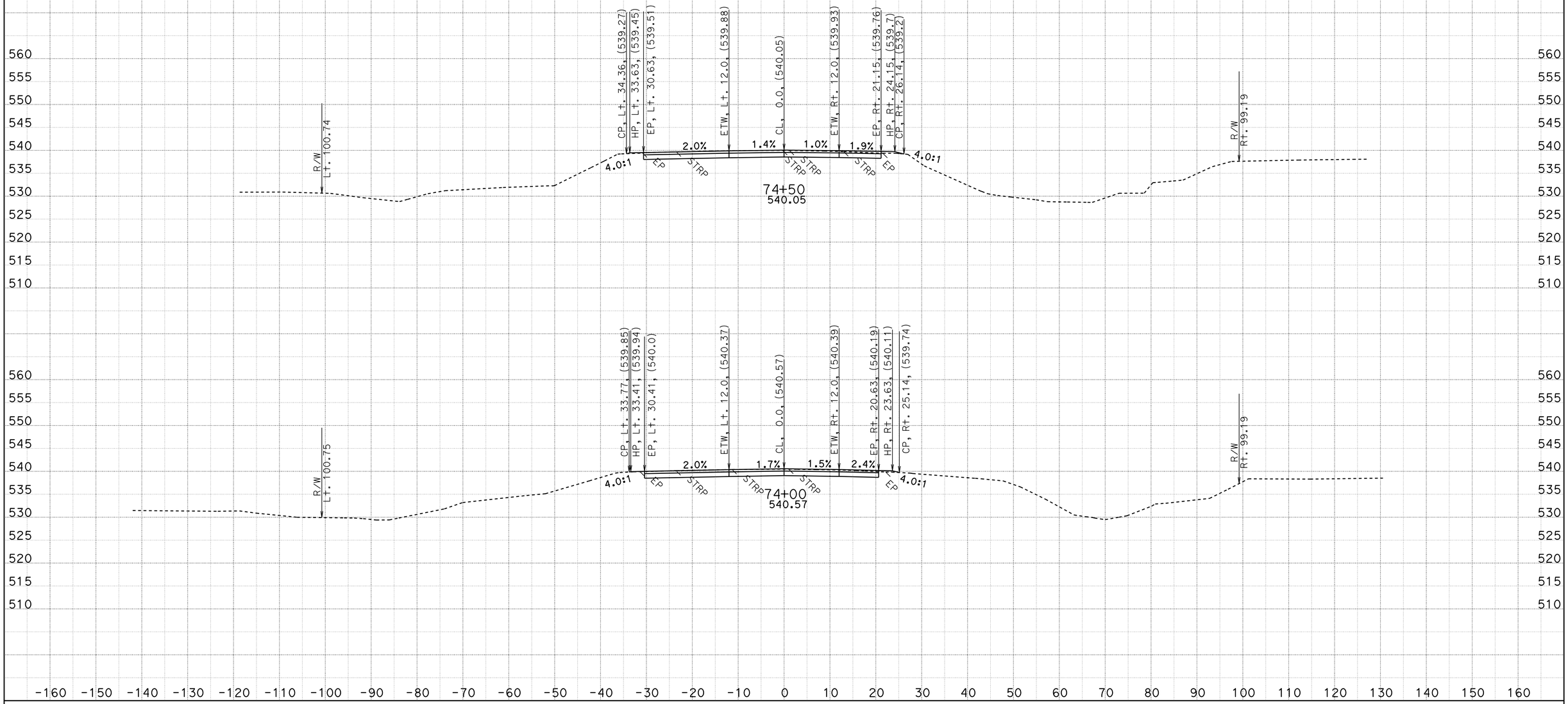

CREATED BY: D.R.FISHER
DATE: 5/22/2013
KC Project: 20245 File: C:\USER_HOME\projects\36070y45\cl1finish.ear

CONTRACT: 02-360704
DIST/CO/RTE/PM: 02/SHA/299/PM30.3 TO 40.7
PROJECT ID: BELLA DIDDY

SCALE: 1" = 10' Horiz.
1" = 10' Vert.

All Dimensions are US Survey Feet

CL1
CROSS SECTIONS

FOR EARTHWORK DEVELOPMENT ONLY

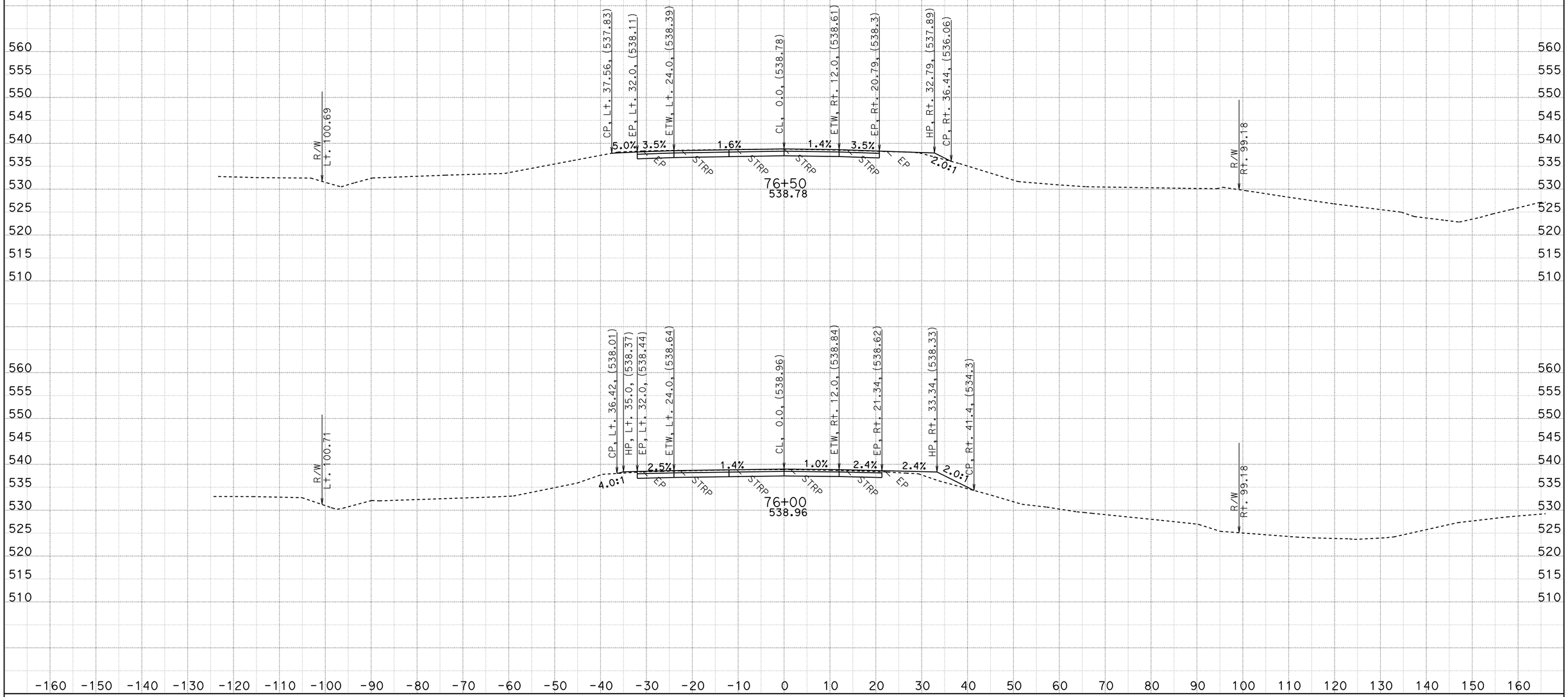

CREATED BY: D.R.FISHER
DATE: 5/22/2013
KC Project: 20245 File: C:\USER_HOME\projects\36070y45\cl1finish.ear

CONTRACT: 02-360704
DIST/CO/RTE/PM: 02/SHA/299/PM30.3 TO 40.7
PROJECT ID: BELLA DIDDY

SCALE: 1" = 10' Horiz.
1" = 10' Vert.

All Dimensions are US Survey Feet

CL1
CROSS SECTIONS
SHEET 70 OF 651

FOR EARTHWORK DEVELOPMENT ONLY

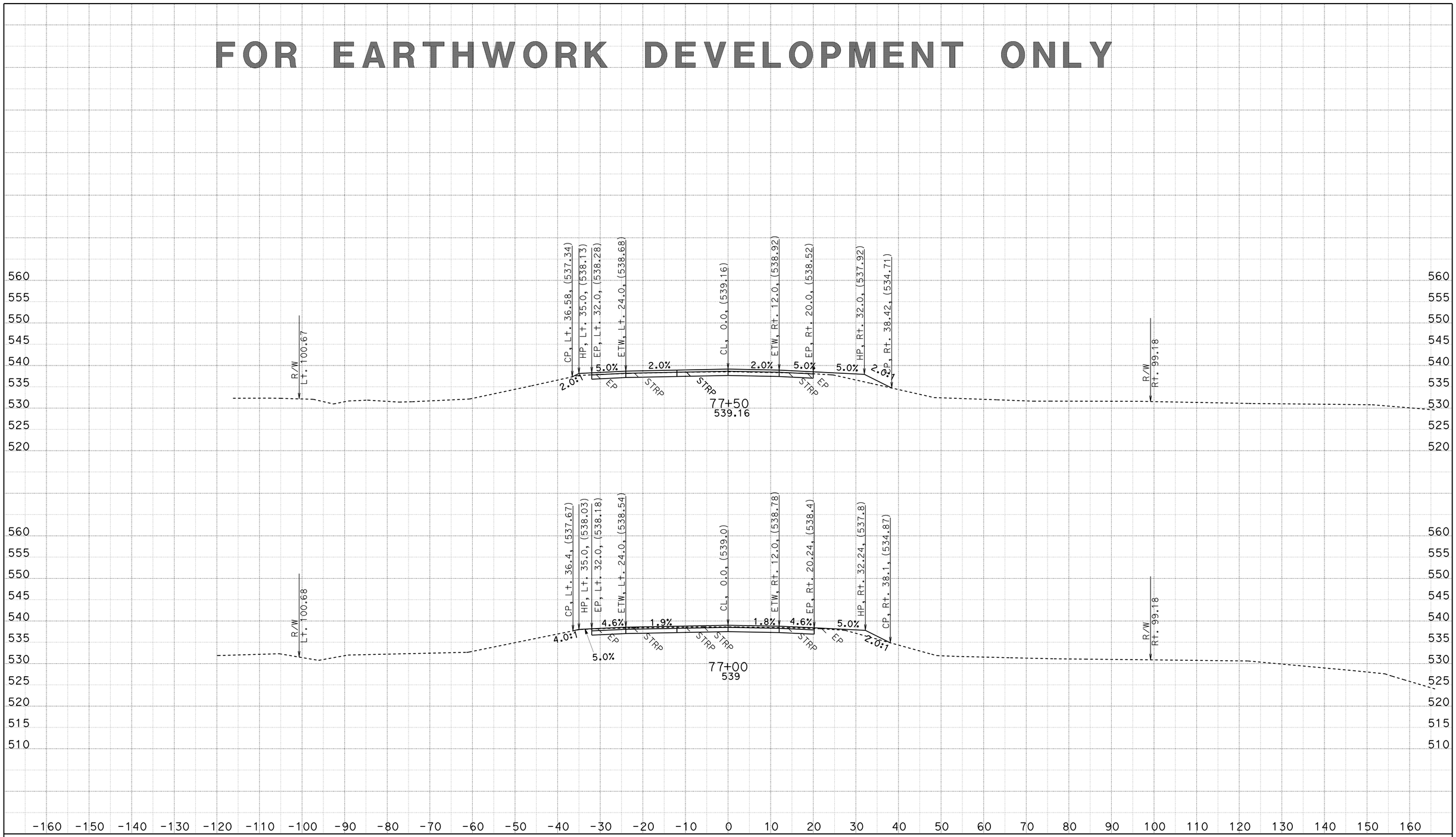

CREATED BY: D.R.FISHER
DATE: 5/22/2013
KC Project: 20245 File: C:\USER_HOME\projects\36070y45\cl1finish.ear

CONTRACT: 02-360704
DIST/CO/RTE/PM: 02/SHA/299/PM30.3 TO 40.7
PROJECT ID: BELLA DIDDY

SCALE: 1" = 10' Horiz.
1" = 10' Vert.

All Dimensions are US Survey Feet

CL1
CROSS SECTIONS

FOR EARTHWORK DEVELOPMENT ONLY

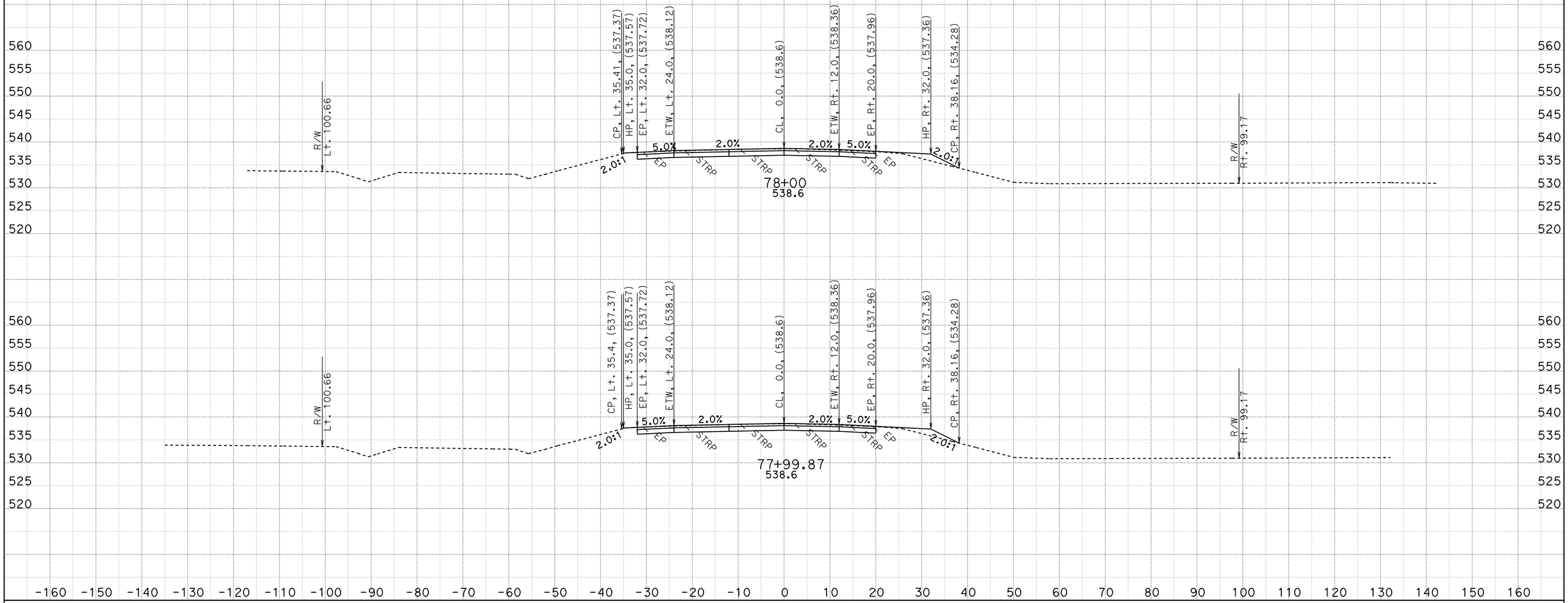

CREATED BY: D.R.FISHER
DATE: 5/22/2013
KC Project: 20245 File: C:\USER_HOME\projects\36070y45\cl1finish.ear

CONTRACT: 02-360704
DIST/CO/RTE/PM: 02/SHA/299/PM30.3 TO 40.7
PROJECT ID: BELLA DIDDY

SCALE: 1" = 10' Horiz.
1" = 10' Vert.

All Dimensions are US Survey Feet

CL1
CROSS SECTIONS

FOR EARTHWORK DEVELOPMENT ONLY

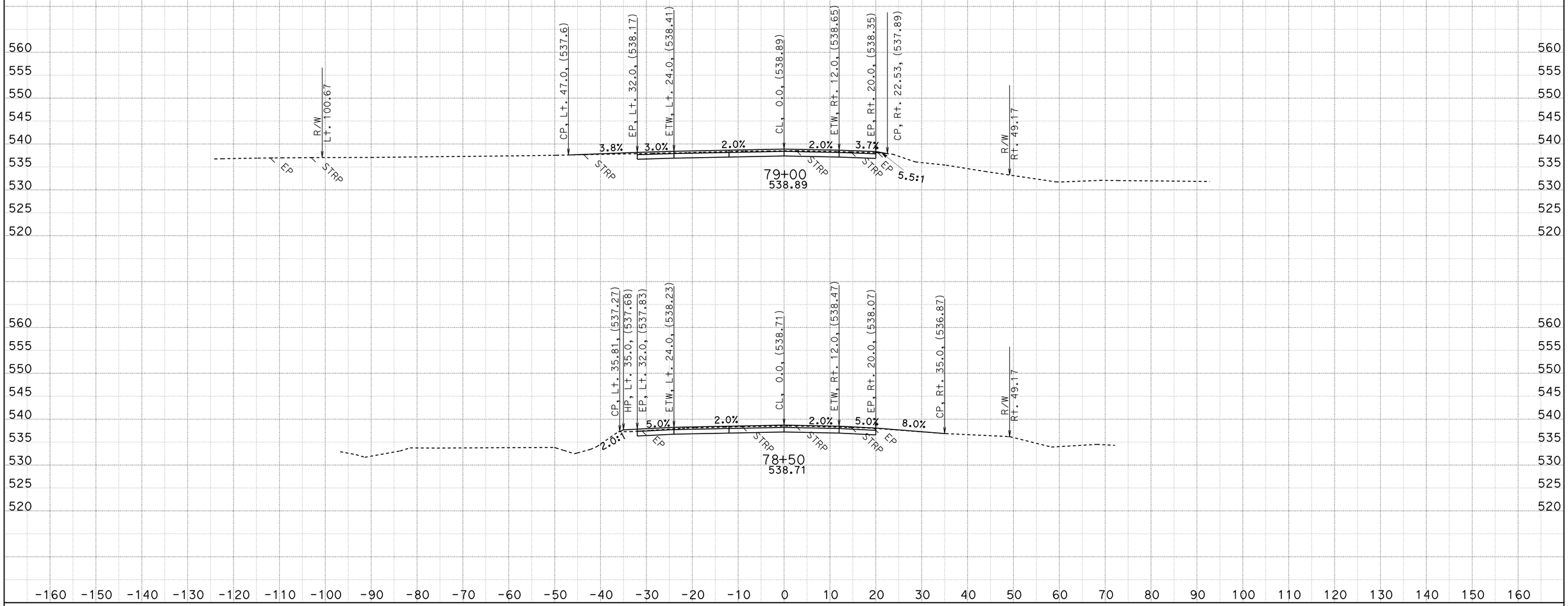

CREATED BY: D.R.FISHER
DATE: 5/22/2013
KC Project: 20245 File: C:\USER_HOME\projects\36070y45\cl1finish.ear

CONTRACT: 02-360704
DIST/CO/RTE/PM: 02/SHA/299/PM30.3 TO 40.7
PROJECT ID: BELLA DIDDY

SCALE: 1" = 10' Horiz.
1" = 10' Vert.

All Dimensions are US Survey Feet

CL1
CROSS SECTIONS

FOR EARTHWORK DEVELOPMENT ONLY

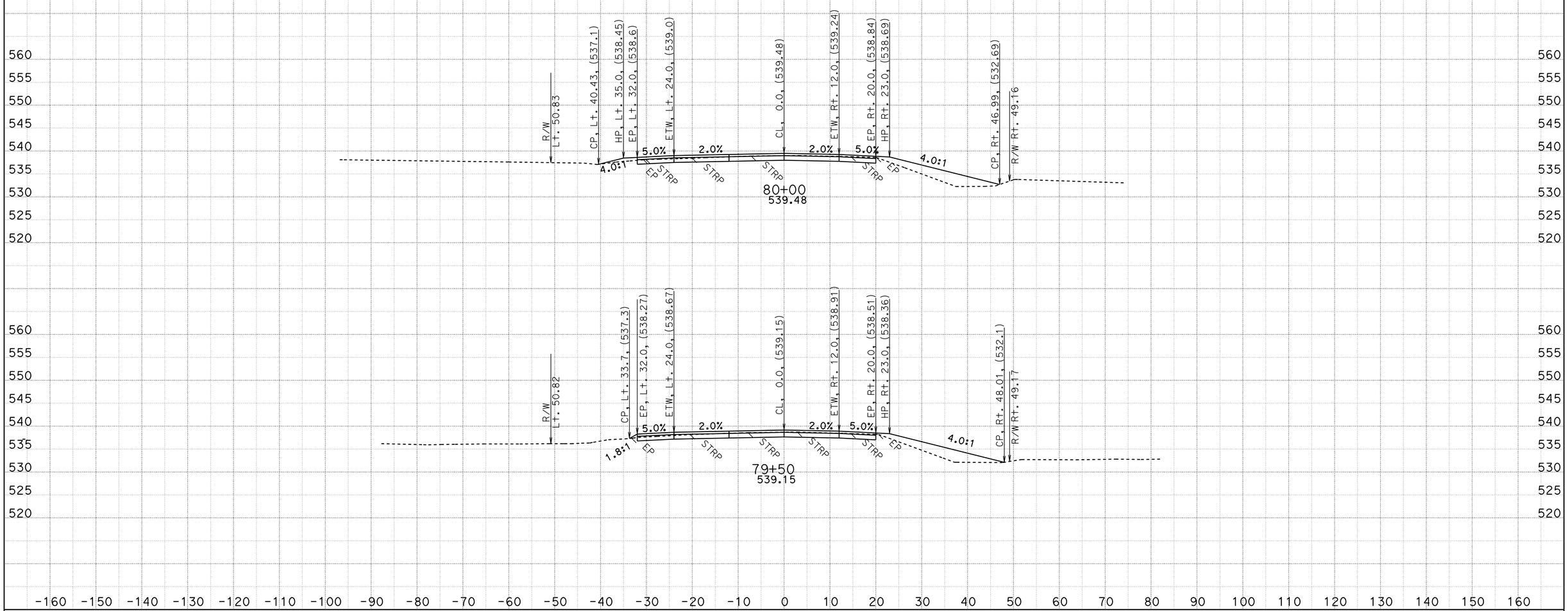

CREATED BY: D.R.FISHER
DATE: 5/22/2013
KC Project: 20245 File: C:\USER_HOME\projects\36070y45\cl1finish.ear

CONTRACT: 02-360704
DIST/CO/RTE/PM: 02/SHA/299/PM30.3 TO 40.7
PROJECT ID: BELLA DIDDY

SCALE: 1" = 10' Horiz.
1" = 10' Vert.

All Dimensions are US Survey Feet

CL1
CROSS SECTIONS

FOR EARTHWORK DEVELOPMENT ONLY

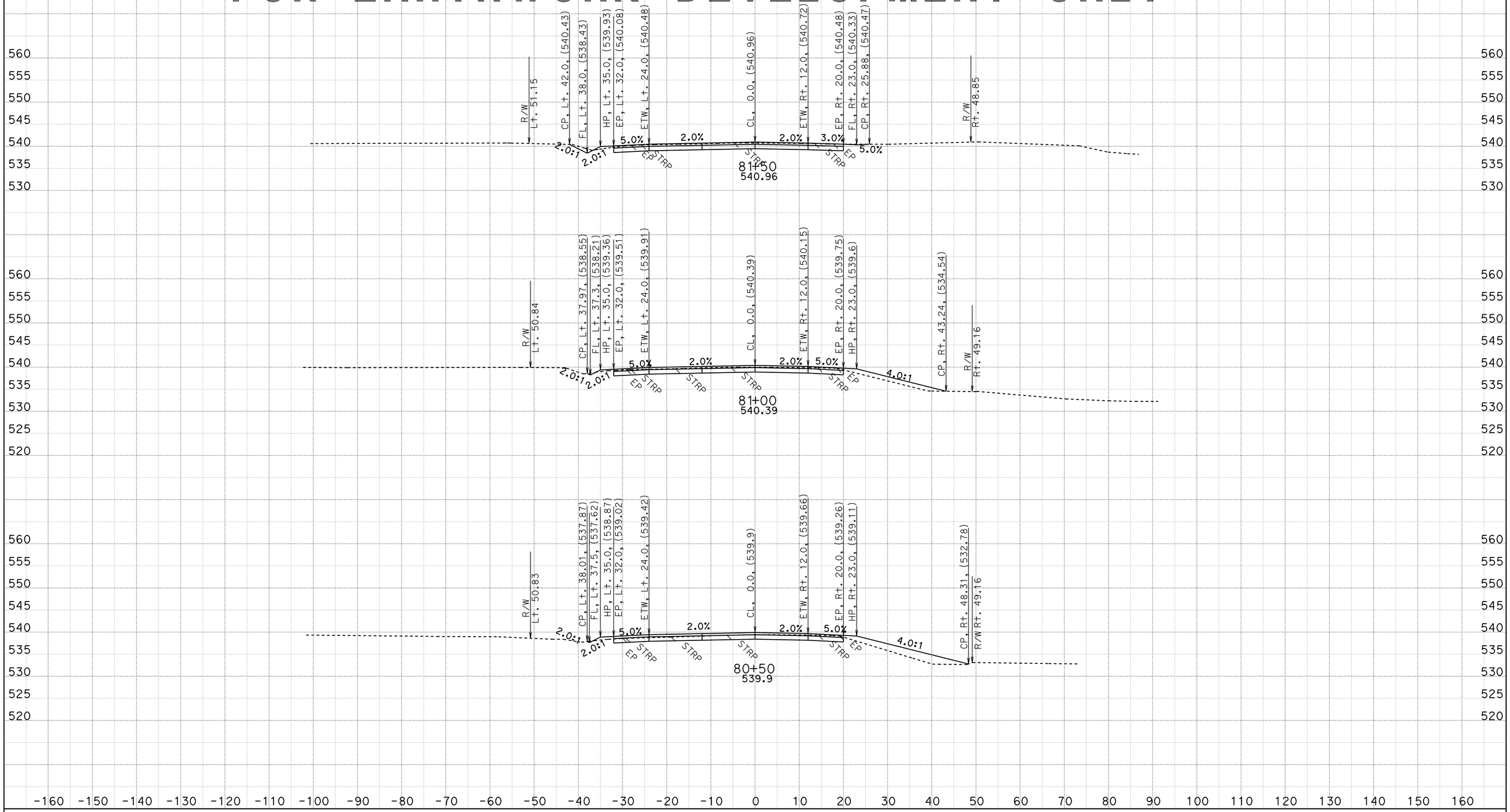

CREATED BY: D.R.FISHER
DATE: 5/22/2013
KC Project: 20245 File: C:\USER_HOME\projects\36070y45\cl1finish.ear

CONTRACT: 02-360704
DIST/CO/RTE/PM: 02/SHA/299/PM30.3 TO 40.7
PROJECT ID: BELLA DIDDY

SCALE: 1" = 10' Horiz.
1" = 10' Vert.

All Dimensions are US Survey Feet

CL1
CROSS SECTIONS

FOR EARTHWORK DEVELOPMENT ONLY

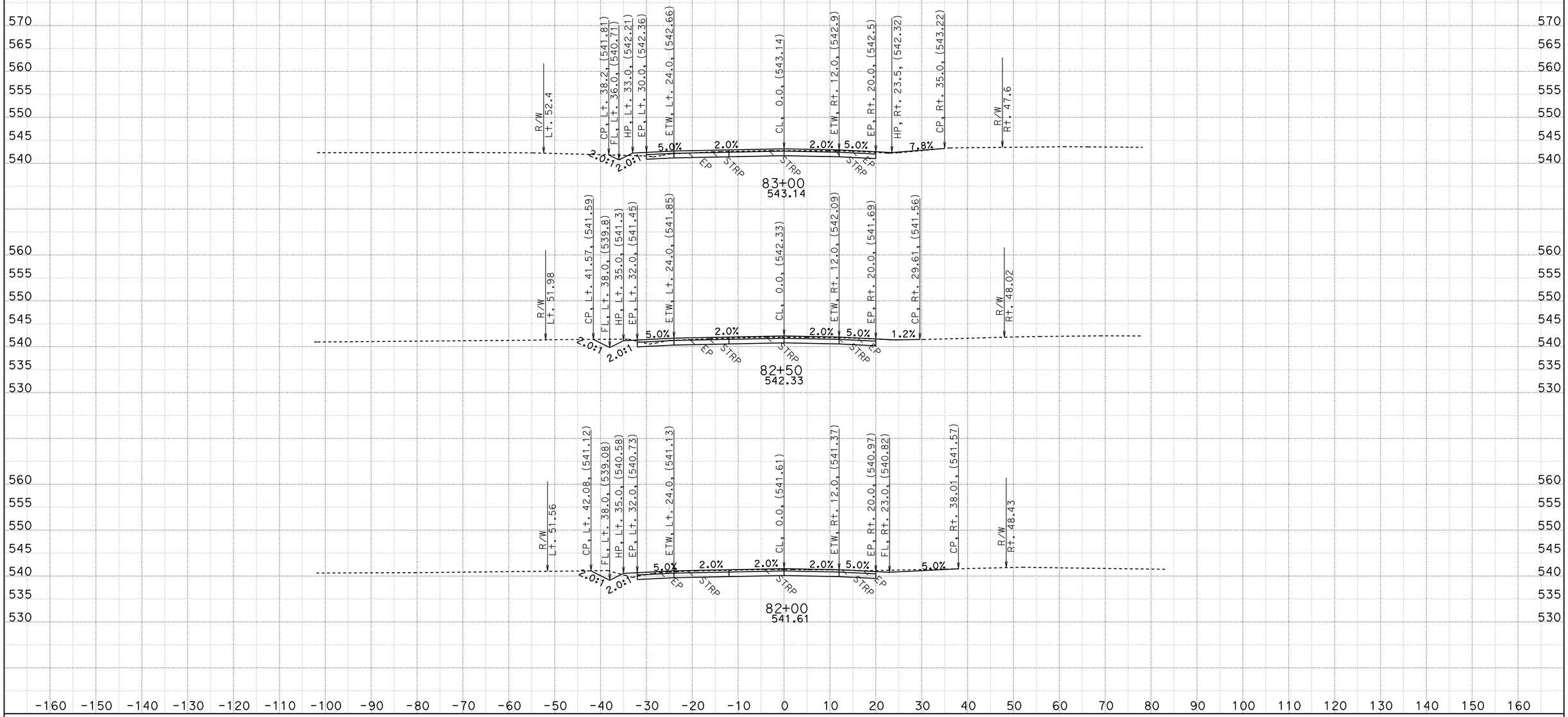

CREATED BY: D.R.FISHER
DATE: 5/22/2013
KC Project: 20245 File: C:\USER_HOME\projects\36070y45\cl1finish.ear

CONTRACT: 02-360704
DIST/CO/RTE/PM: 02/SHA/299/PM30.3 TO 40.7
PROJECT ID: BELLA DIDDY

SCALE: 1" = 10' Horiz.
1" = 10' Vert.

All Dimensions are US Survey Feet

CL1
CROSS SECTIONS
SHEET 76 OF 651

FOR EARTHWORK DEVELOPMENT ONLY



CREATED BY: D.R.FISHER
DATE: 5/22/2013
KC Project: 20245 File: C:\USER_HOME\projects\36070y45\cl1finish.ear

CONTRACT: 02-360704
DIST/CO/RTE/PM: 02/SHA/299/PM30.3 TO 40.7
PROJECT ID: BELLA DIDDY

SCALE: 1" = 10' Horiz.
1" = 10' Vert.

All Dimensions are US Survey Feet

CL1
CROSS SECTIONS

FOR EARTHWORK DEVELOPMENT ONLY

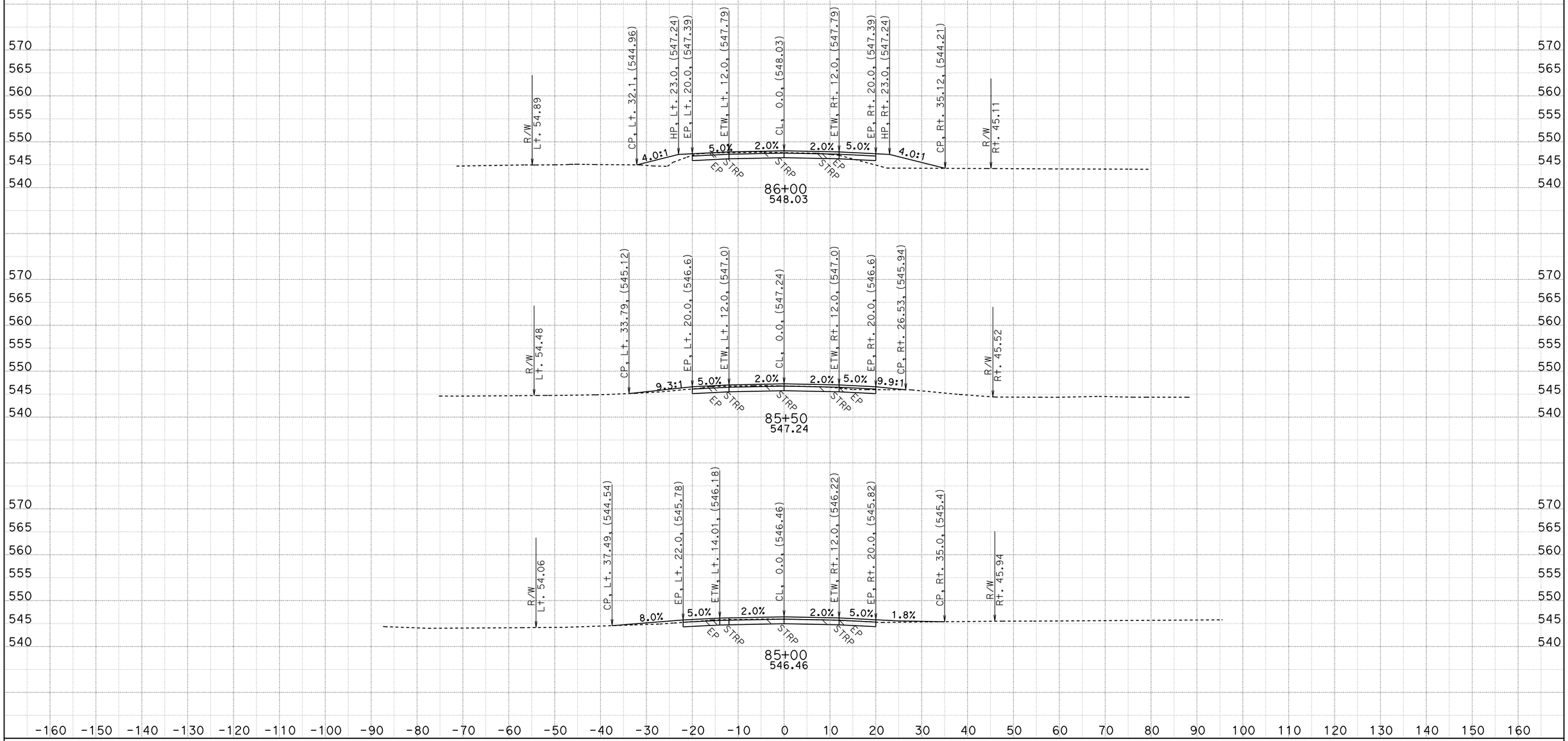

CREATED BY: D.R.FISHER
DATE: 5/22/2013
KC Project: 20245 File: C:\USER_HOME\projects\36070y45\cl1finish.ear

CONTRACT: 02-360704
DIST/CO/RTE/PM: 02/SHA/299/PM30.3 TO 40.7
PROJECT ID: BELLA DIDDY

SCALE: 1" = 10' Horiz.
1" = 10' Vert.

All Dimensions are US Survey Feet

CL1
CROSS SECTIONS

FOR EARTHWORK DEVELOPMENT ONLY

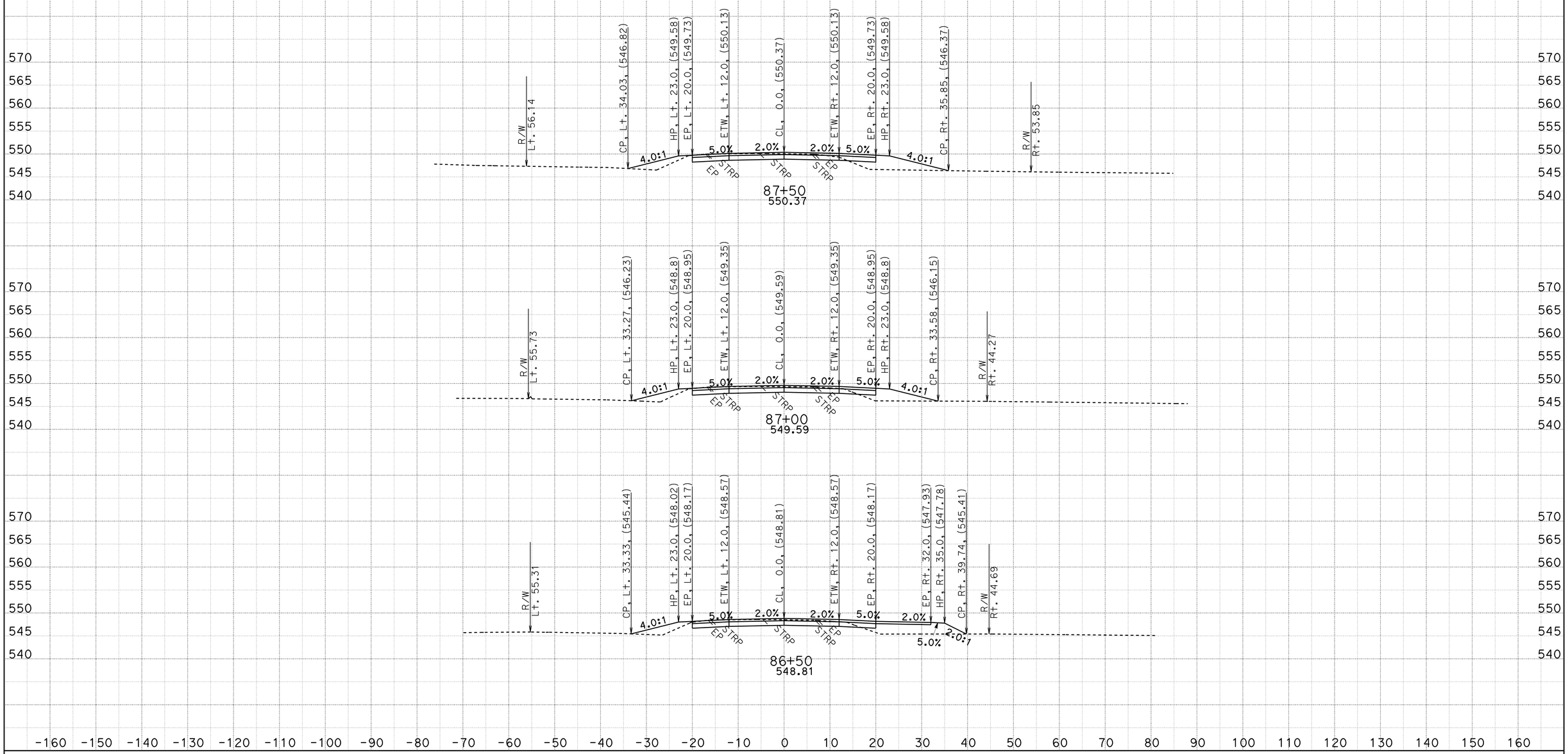

CREATED BY: D.R.FISHER
DATE: 5/22/2013
KC Project: 20245 File: C:\USER_HOME\projects\36070y45\cl1finish.ear

CONTRACT: 02-360704
DIST/CO/RTE/PM: 02/SHA/299/PM30.3 TO 40.7
PROJECT ID: BELLA DIDDY

SCALE: 1" = 10' Horiz.
1" = 10' Vert.

All Dimensions are US Survey Feet

CL1
CROSS SECTIONS

FOR EARTHWORK DEVELOPMENT ONLY

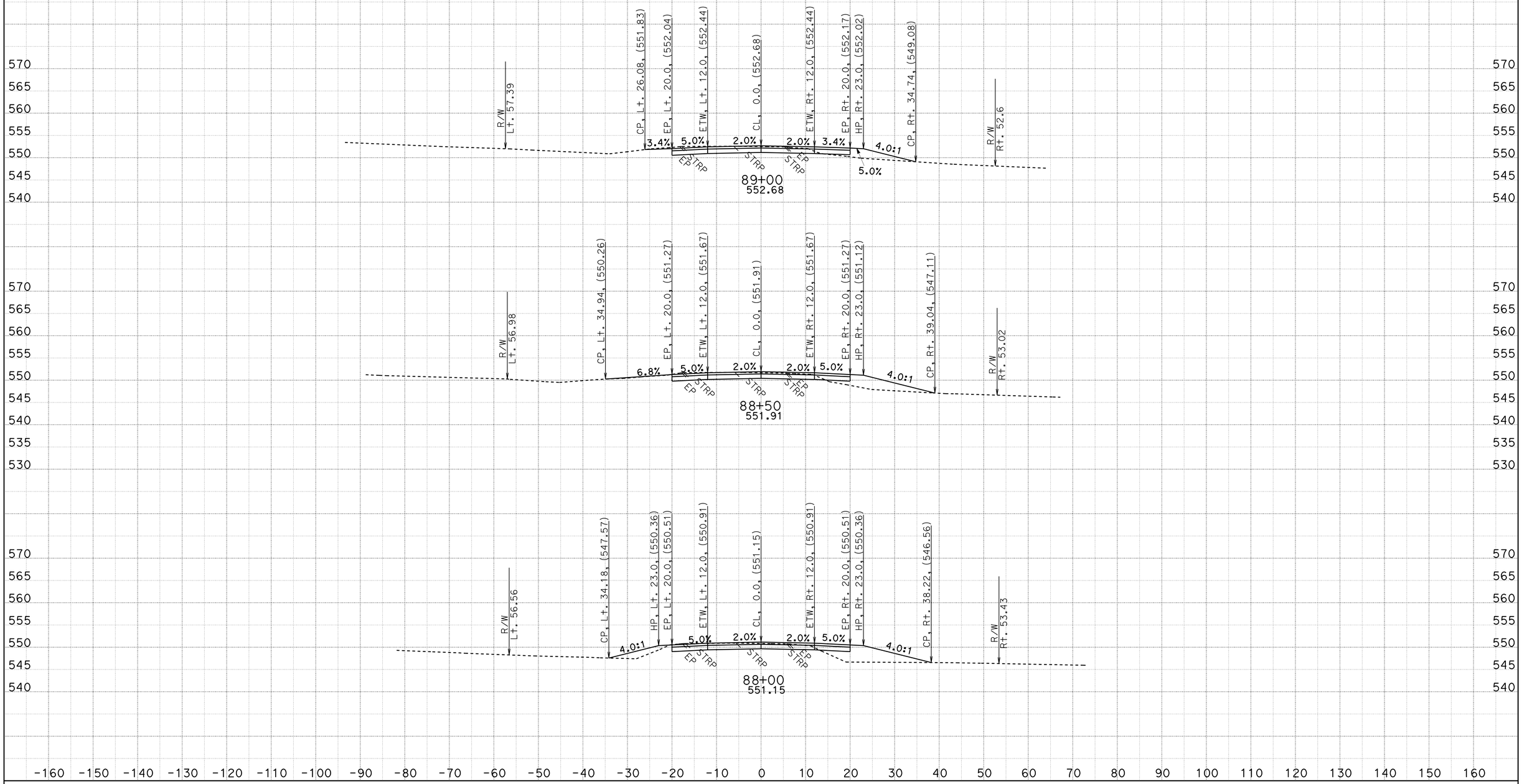

CREATED BY: D.R.FISHER
DATE: 5/22/2013
KC Project: 20245 File: C:\USER_HOME\projects\36070y45\cl1finish.ear

CONTRACT: 02-360704
DIST/CO/RTE/PM: 02/SHA/299/PM30.3 TO 40.7
PROJECT ID: BELLA DIDDY

SCALE: 1" = 10' Horiz.
1" = 10' Vert.

All Dimensions are US Survey Feet

CL1
CROSS SECTIONS

FOR EARTHWORK DEVELOPMENT ONLY

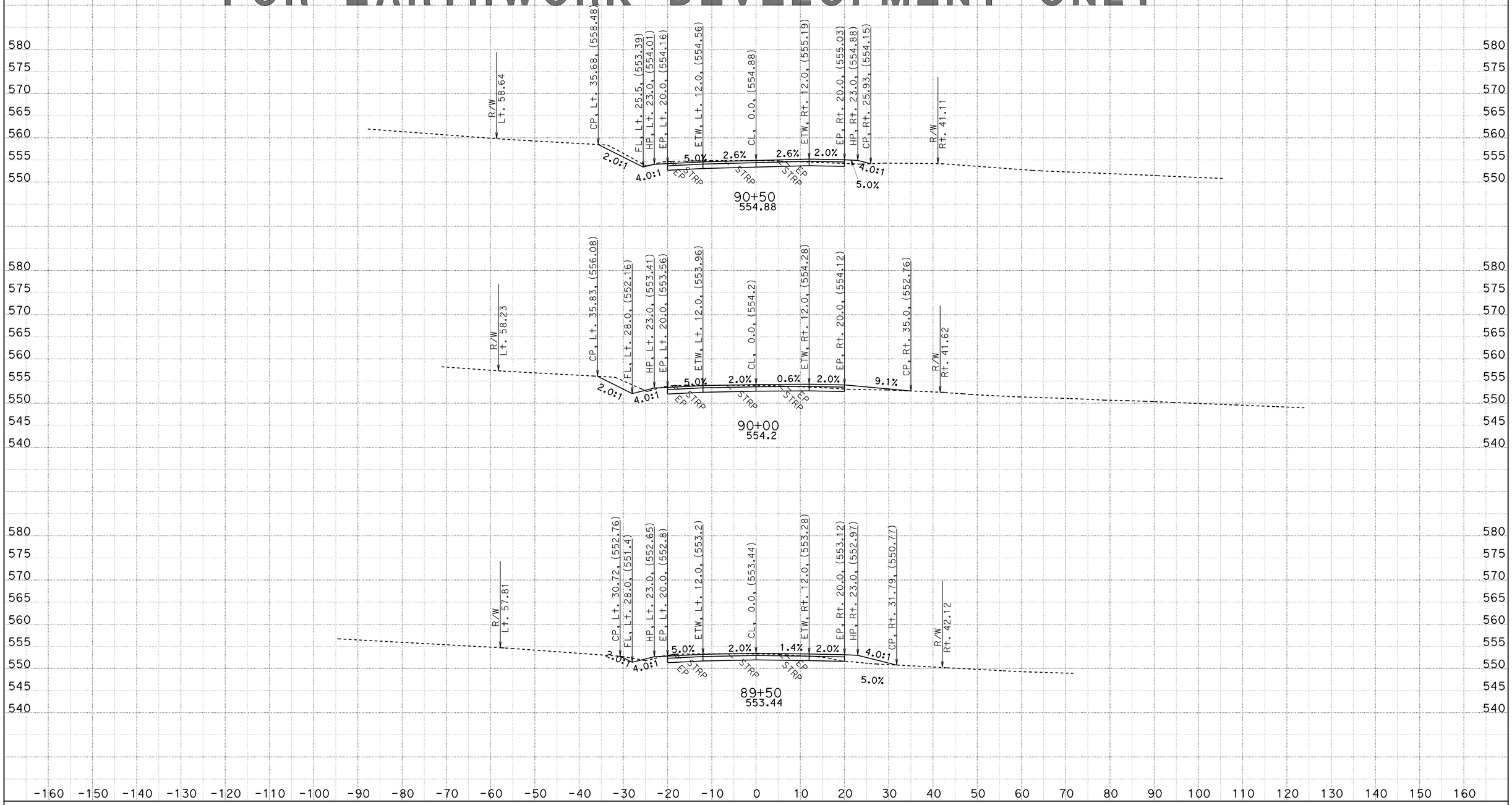

CREATED BY: D.R.FISHER
DATE: 5/22/2013
KC Project: 20245 File: C:\USER_HOME\projects\36070y45\cl1finish.ear

CONTRACT: 02-360704
DIST/CO/RTE/PM: 02/SHA/299/PM30.3 TO 40.7
PROJECT ID: BELLA DIDDY

SCALE: 1" = 10' Horiz.
1" = 10' Vert.

All Dimensions are US Survey Feet

CL1
CROSS SECTIONS

FOR EARTHWORK DEVELOPMENT ONLY

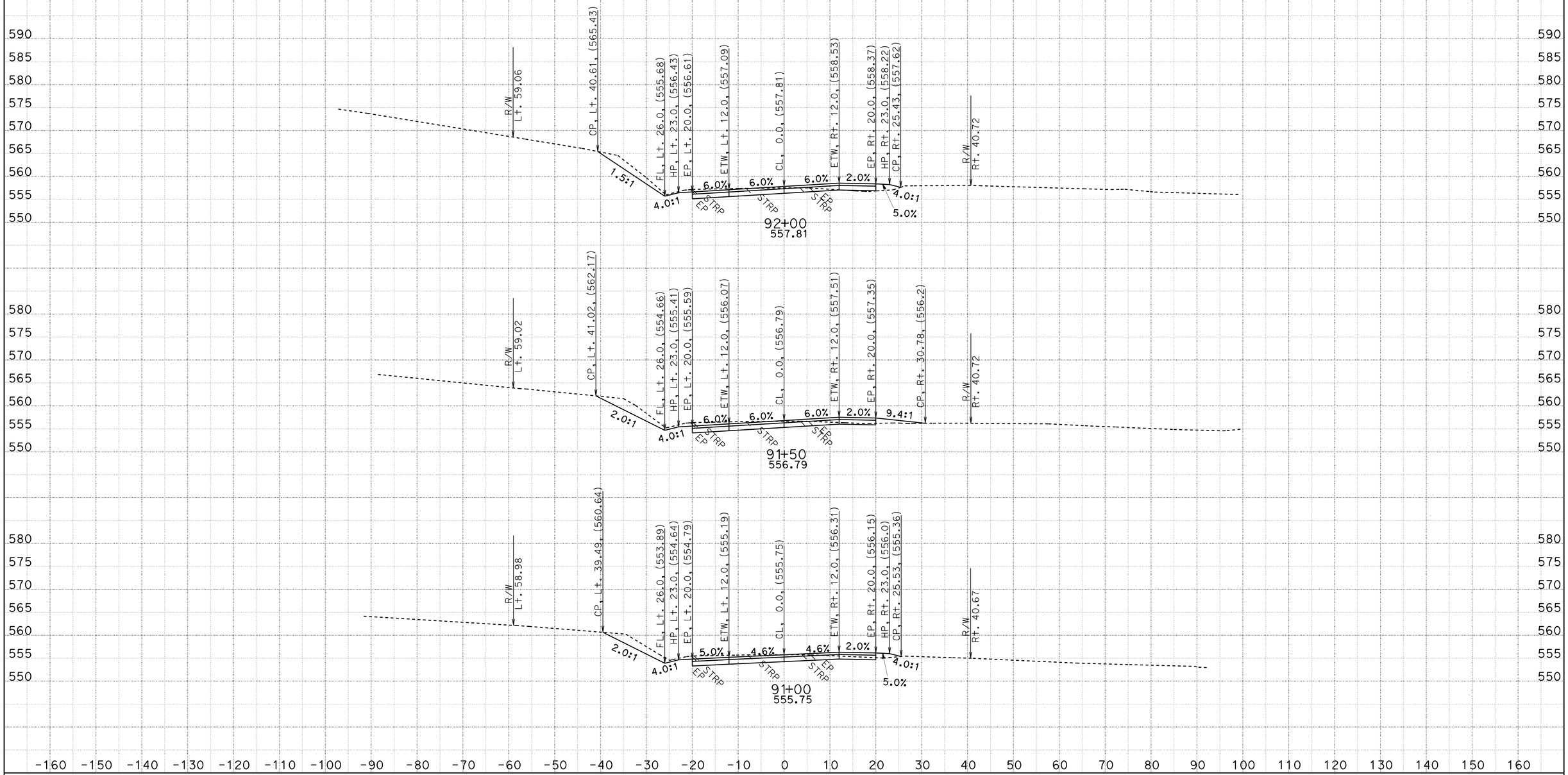

CREATED BY: D.R.FISHER
DATE: 5/22/2013
KC Project: 20245 File: C:\USER_HOME\projects\36070y45\cl1finish.ear

CONTRACT: 02-360704
DIST/CO/RTE/PM: 02/SHA/299/PM30.3 TO 40.7
PROJECT ID: BELLA DIDDY

SCALE: 1" = 10' Horiz.
1" = 10' Vert.

All Dimensions are US Survey Feet

CL1
CROSS SECTIONS

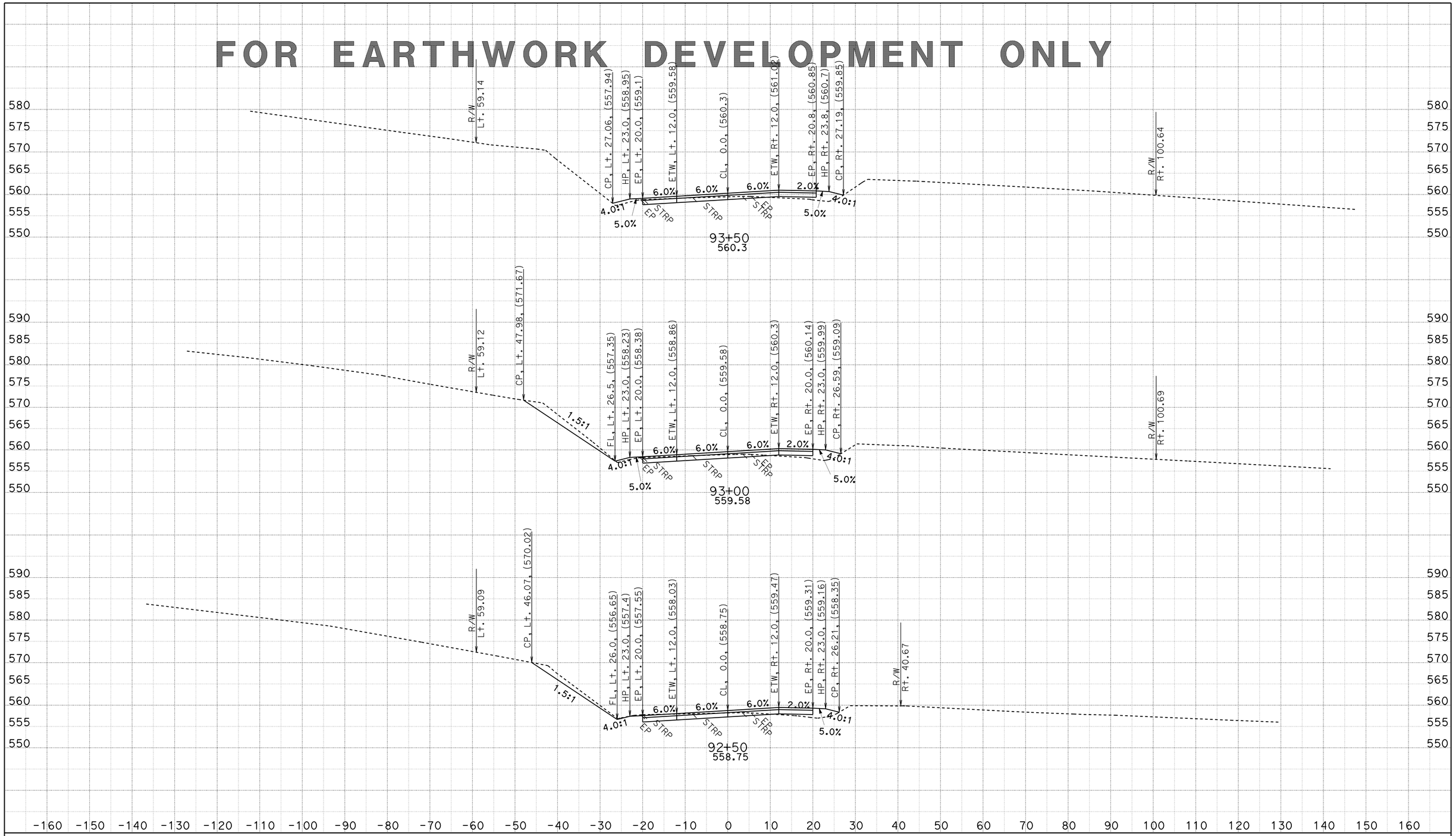

CREATED BY: D.R.FISHER
DATE: 5/22/2013
KC Project: 20245 File: C:\USER_HOME\projects\36070y45\cl1finish.ear

CONTRACT: 02-360704
DIST/CO/RTE/PM: 02/SHA/299/PM30.3 TO 40.7
PROJECT ID: BELLA DIDDY

SCALE: 1" = 10' Horiz.
1" = 10' Vert.

All Dimensions are US Survey Feet

CL1
CROSS SECTIONS

SHEET 83 OF 651

FOR EARTHWORK DEVELOPMENT ONLY

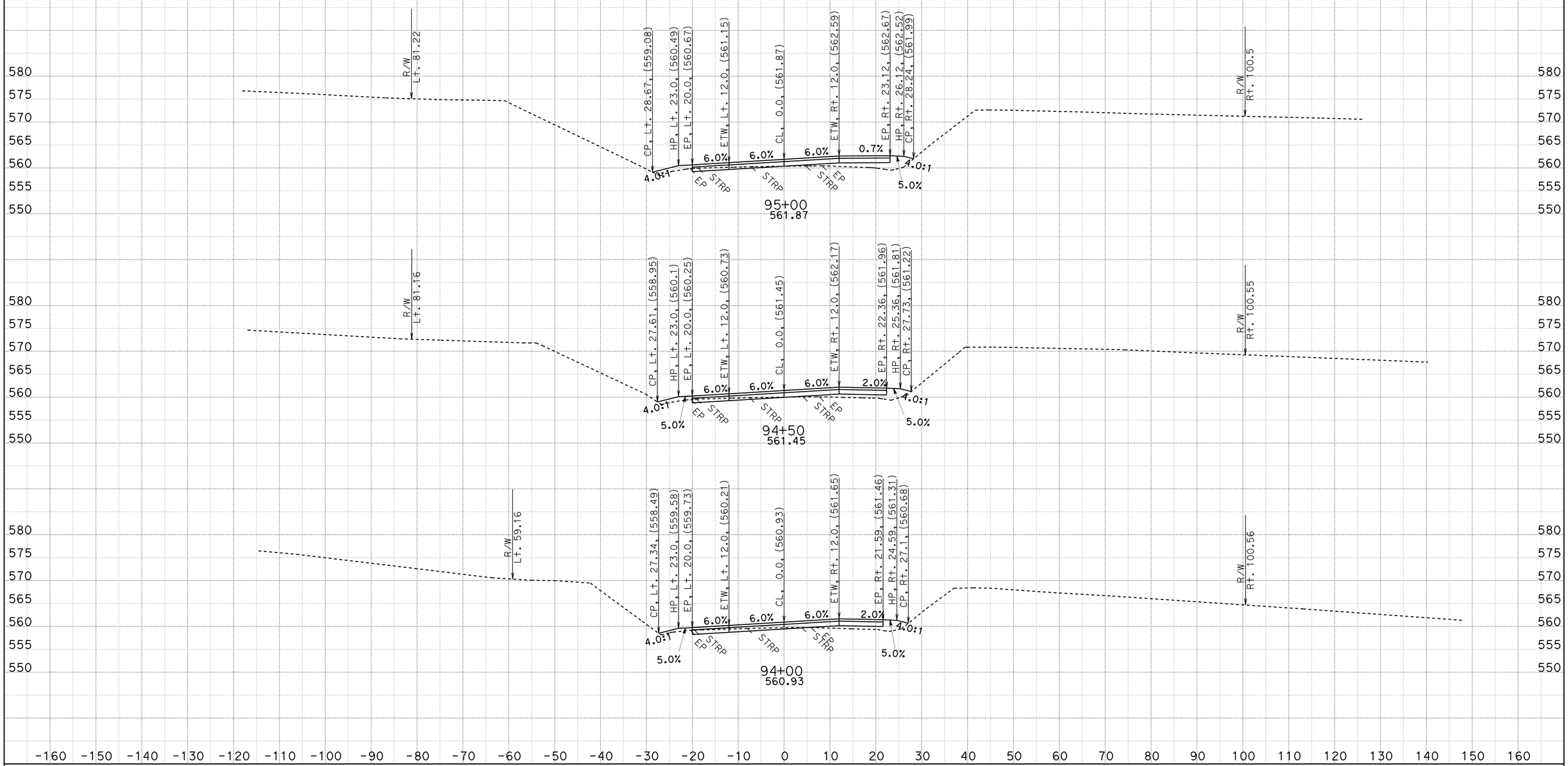

CREATED BY: D.R.FISHER
DATE: 5/22/2013
KC Project: 20245 File: C:\USER_HOME\projects\36070y45\cl1finish.ear

CONTRACT: 02-360704
DIST/CO/RTE/PM: 02/SHA/299/PM30.3 TO 40.7
PROJECT ID: BELLA DIDDY

SCALE: 1" = 10' Horiz.
1" = 10' Vert.
All Dimensions are US Survey Feet

CL1
CROSS SECTIONS
SHEET 84 OF 651

FOR EARTHWORK DEVELOPMENT ONLY

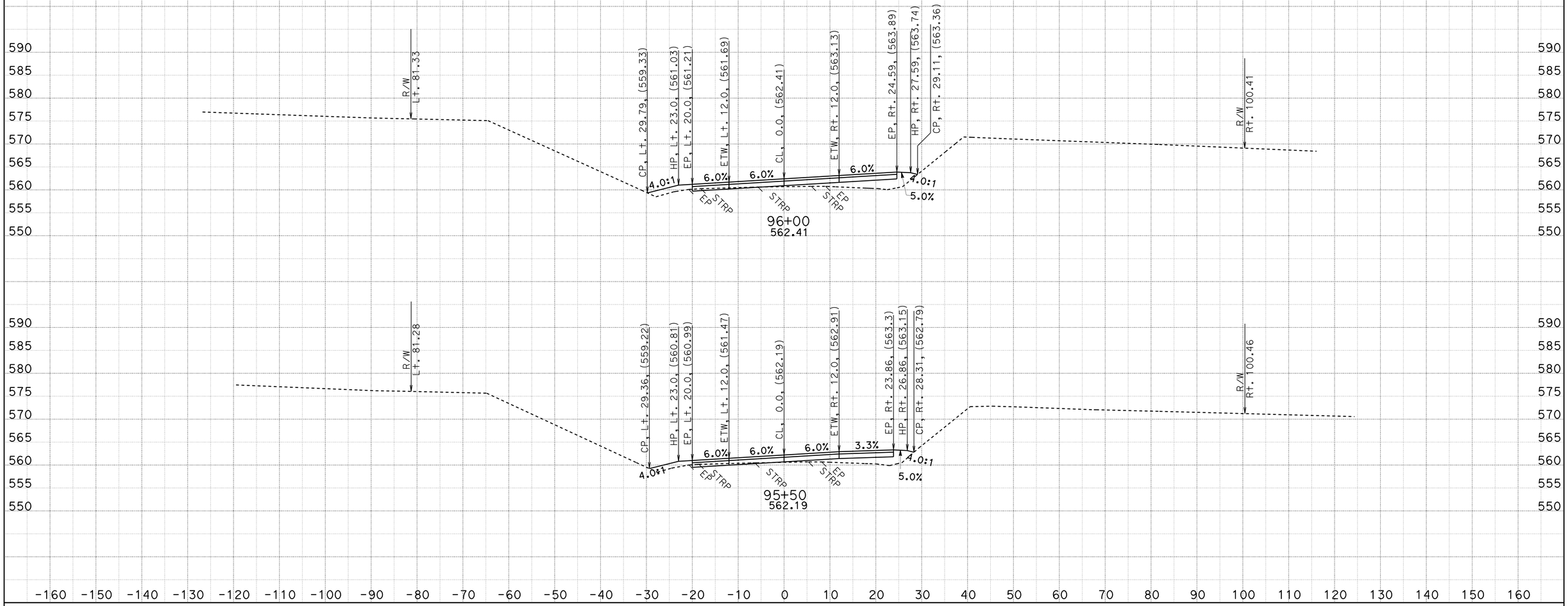

CREATED BY: D.R.FISHER
DATE: 5/22/2013
KC Project: 20245 File: C:\USER_HOME\projects\36070y45\cl1finish.ear

CONTRACT: 02-360704
DIST/CO/RTE/PM: 02/SHA/299/PM30.3 TO 40.7
PROJECT ID: BELLA DIDDY

SCALE: 1" = 10' Horiz.
1" = 10' Vert.

All Dimensions are US Survey Feet

CL1
CROSS SECTIONS

FOR EARTHWORK DEVELOPMENT ONLY

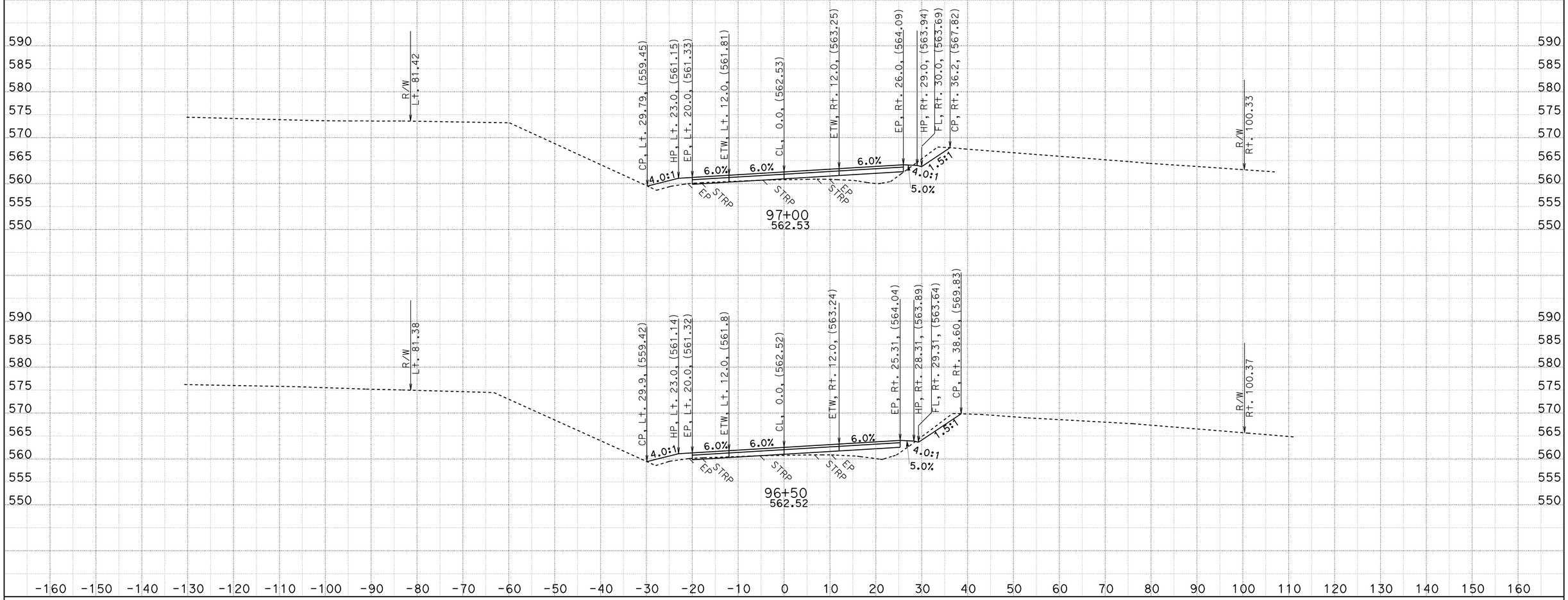

CREATED BY: D.R.FISHER
DATE: 5/22/2013
KC Project: 20245 File: C:\USER_HOME\projects\36070y45\cl1finish.ear

CONTRACT: 02-360704
DIST/CO/RTE/PM: 02/SHA/299/PM30.3 TO 40.7
PROJECT ID: BELLA DIDDY

SCALE: 1" = 10' Horiz.
1" = 10' Vert.

All Dimensions are US Survey Feet

CL1
CROSS SECTIONS

FOR EARTHWORK DEVELOPMENT ONLY

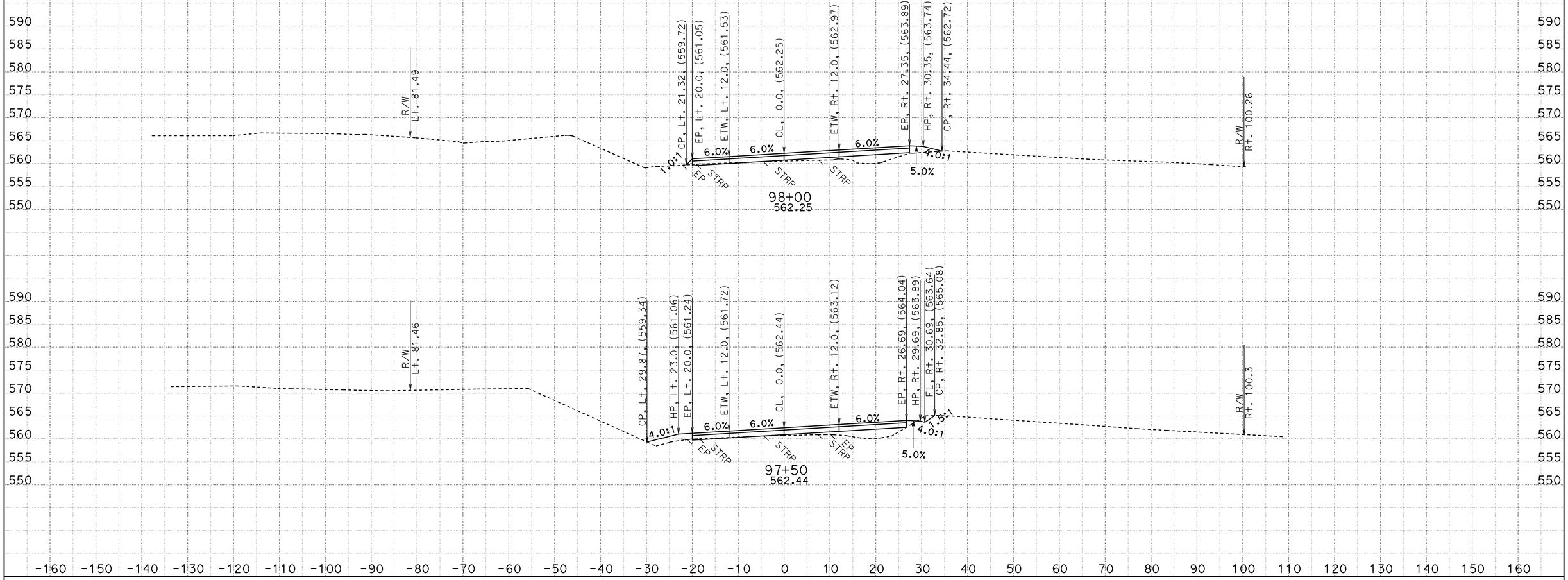

CREATED BY: D.R.FISHER
DATE: 5/22/2013
KC Project: 20245 File: C:\USER_HOME\projects\36070y45\cl1finish.ear

CONTRACT: 02-360704
DIST/CO/RTE/PM: 02/SHA/299/PM30.3 TO 40.7
PROJECT ID: BELLA DIDDY

SCALE: 1" = 10' Horiz.
1" = 10' Vert.

All Dimensions are US Survey Feet

CL1
CROSS SECTIONS

FOR EARTHWORK DEVELOPMENT ONLY

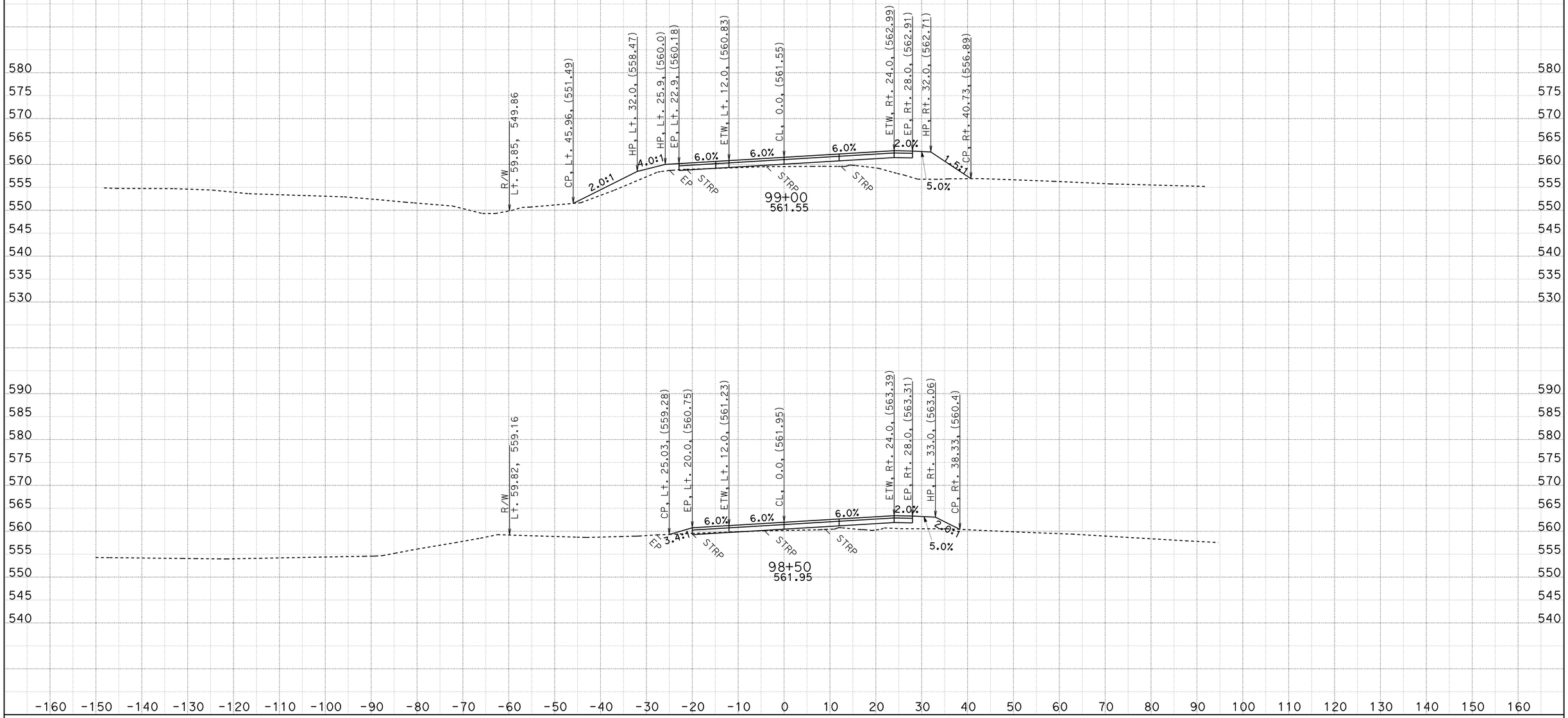

CREATED BY: D.R.FISHER
DATE: 5/22/2013
KC Project: 20245 File: C:\USER_HOME\projects\36070y45\cl1finish.ear

CONTRACT: 02-360704
DIST/CO/RTE/PM: 02/SHA/299/PM30.3 TO 40.7
PROJECT ID: BELLA DIDDY

SCALE: 1" = 10' Horiz.
1" = 10' Vert.

All Dimensions are US Survey Feet

CL1
CROSS SECTIONS

FOR EARTHWORK DEVELOPMENT ONLY

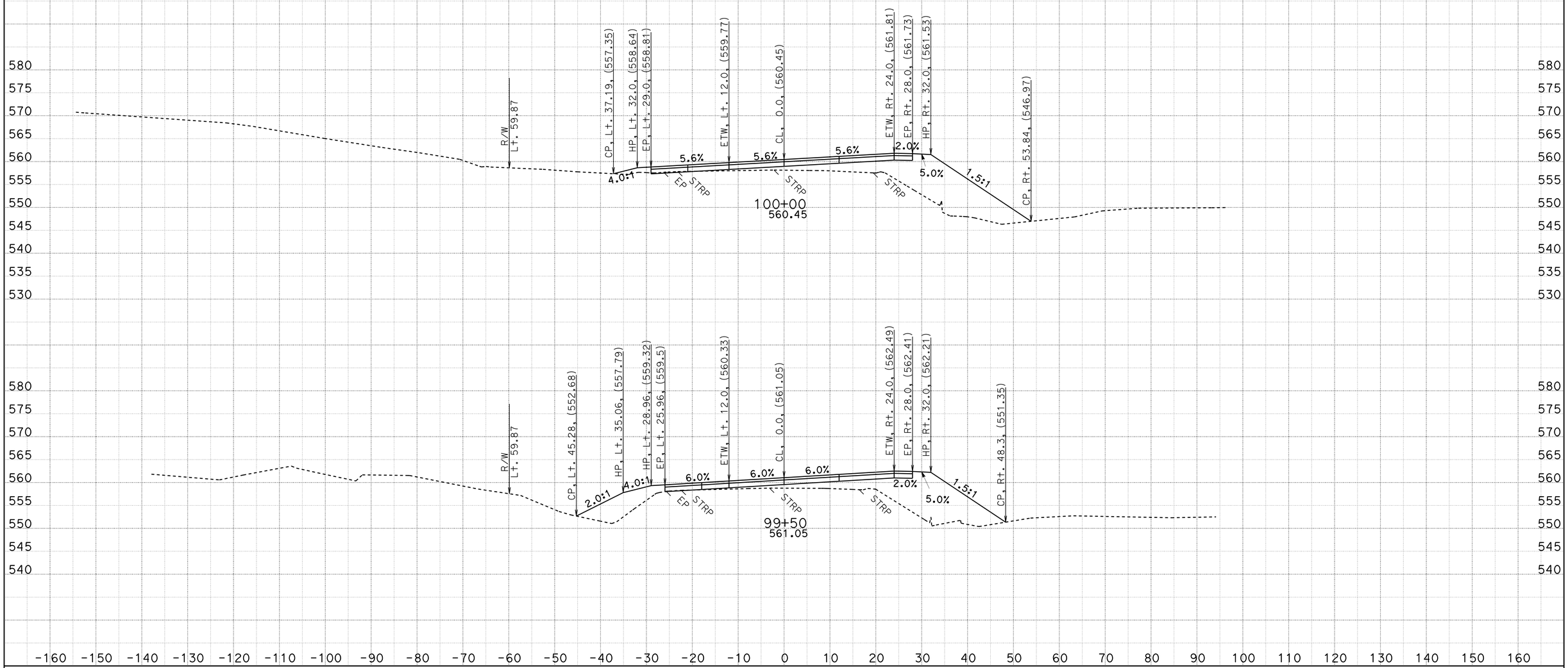

CREATED BY: D.R.FISHER
DATE: 5/22/2013
KC Project: 20245 File: C:\USER_HOME\projects\36070y45\cl1finish.ear

CONTRACT: 02-360704
DIST/CO/RTE/PM: 02/SHA/299/PM30.3 TO 40.7
PROJECT ID: BELLA DIDDY

SCALE: 1" = 10' Horiz.
1" = 10' Vert.

All Dimensions are US Survey Feet

CL1
CROSS SECTIONS
SHEET 89 OF 651

FOR EARTHWORK DEVELOPMENT ONLY

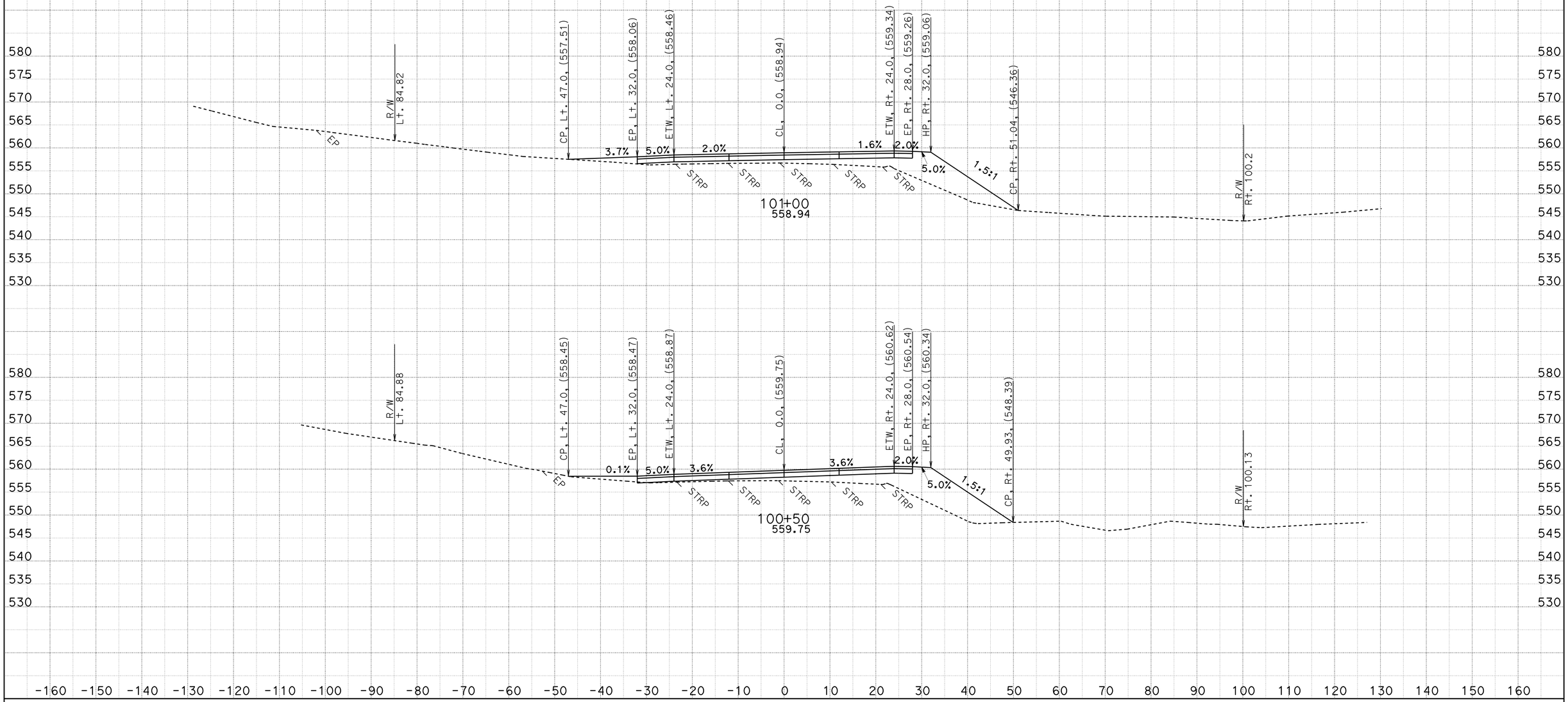

CREATED BY: D.R.FISHER
DATE: 5/22/2013
KC Project: 20245 File: C:\USER_HOME\projects\36070y45\cl1finish.ear

CONTRACT: 02-360704
DIST/CO/RTE/PM: 02/SHA/299/PM30.3 TO 40.7
PROJECT ID: BELLA DIDDY

SCALE: 1" = 10' Horiz.
1" = 10' Vert.

All Dimensions are US Survey Feet

CL1
CROSS SECTIONS

FOR EARTHWORK DEVELOPMENT ONLY

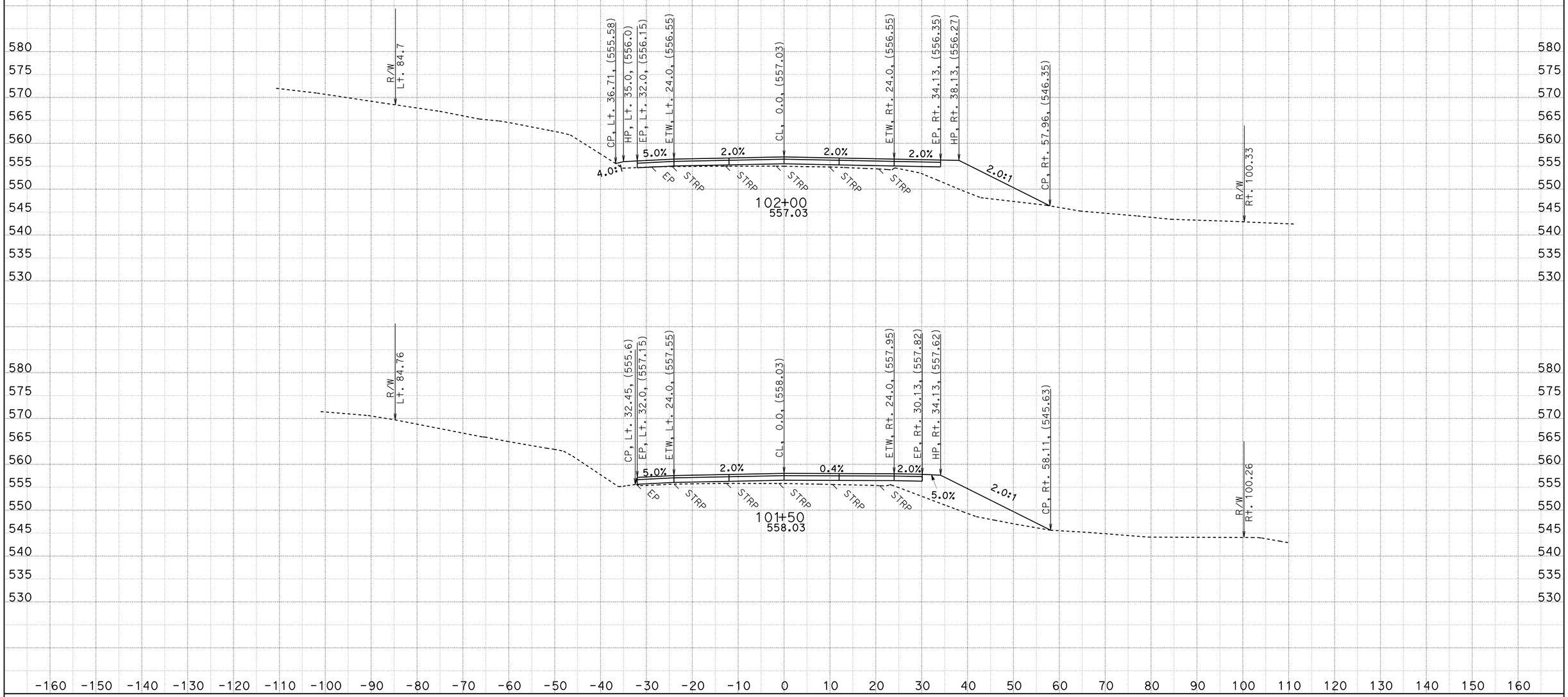

CREATED BY: D.R.FISHER
DATE: 5/22/2013
KC Project: 20245 File: C:\USER_HOME\projects\36070y45\cl1finish.ear

CONTRACT: 02-360704
DIST/CO/RTE/PM: 02/SHA/299/PM30.3 TO 40.7
PROJECT ID: BELLA DIDDY

SCALE: 1" = 10' Horiz.
1" = 10' Vert.

All Dimensions are US Survey Feet

CL1
CROSS SECTIONS

FOR EARTHWORK DEVELOPMENT ONLY

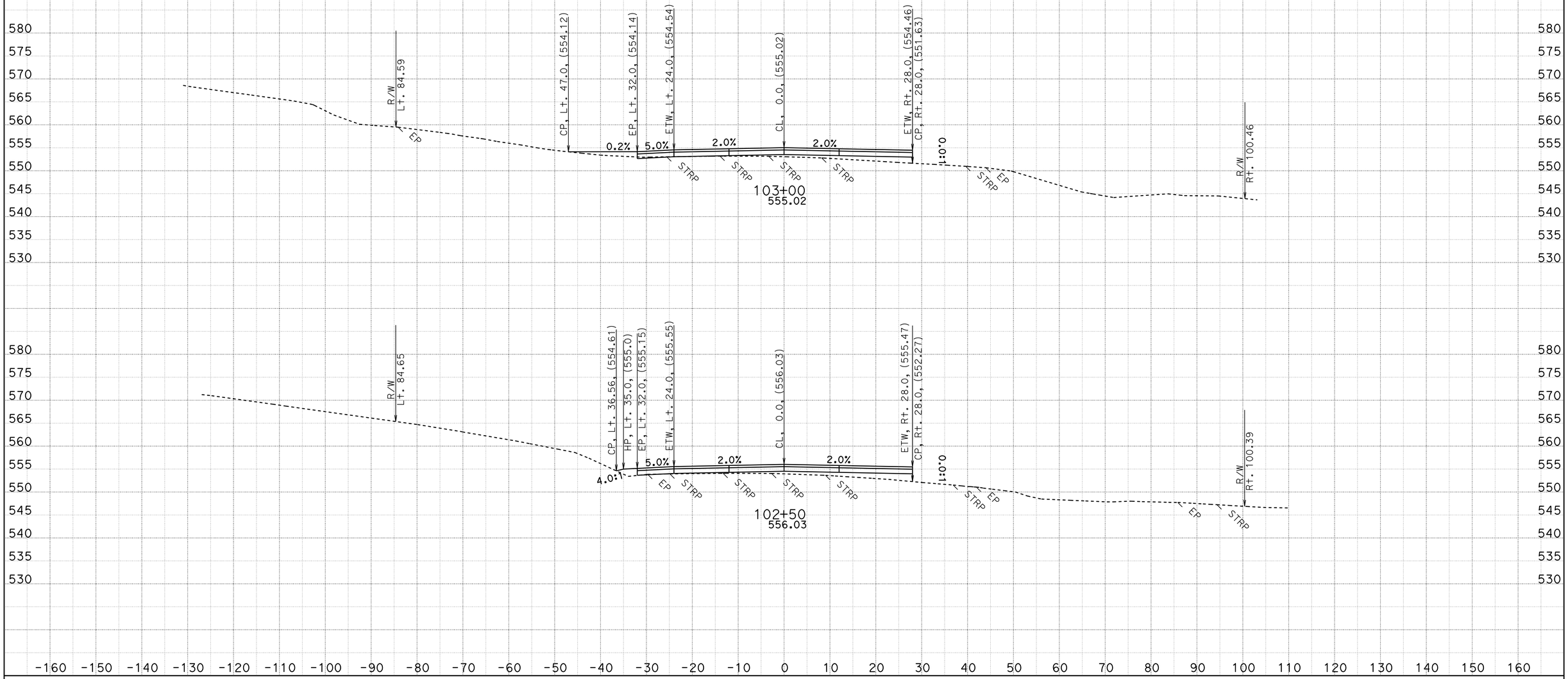

CREATED BY: D.R.FISHER
DATE: 5/22/2013
KC Project: 20245 File: C:\USER_HOME\projects\36070y45\cl1finish.ear

CONTRACT: 02-360704
DIST/CO/RTE/PM: 02/SHA/299/PM30.3 TO 40.7
PROJECT ID: BELLA DIDDY

SCALE: 1" = 10' Horiz.
1" = 10' Vert.

All Dimensions are US Survey Feet

CL1
CROSS SECTIONS
SHEET 92 OF 651

FOR EARTHWORK DEVELOPMENT ONLY

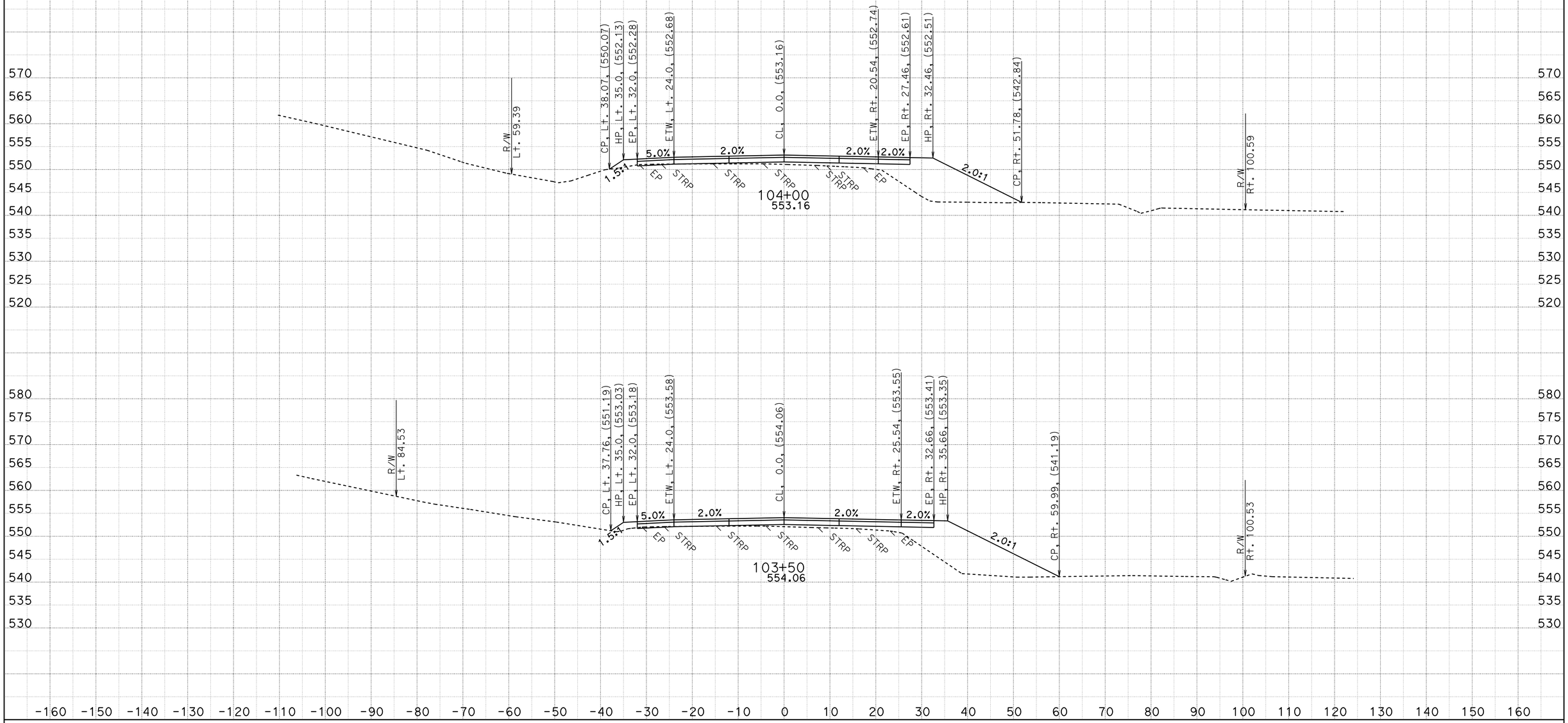

CREATED BY: D.R.FISHER
DATE: 5/22/2013
KC Project: 20245 File: C:\USER_HOME\projects\36070y45\cl1finish.ear

CONTRACT: 02-360704
DIST/CO/RTE/PM: 02/SHA/299/PM30.3 TO 40.7
PROJECT ID: BELLA DIDDY

SCALE: 1" = 10' Horiz.
1" = 10' Vert.

All Dimensions are US Survey Feet

CL1
CROSS SECTIONS

FOR EARTHWORK DEVELOPMENT ONLY

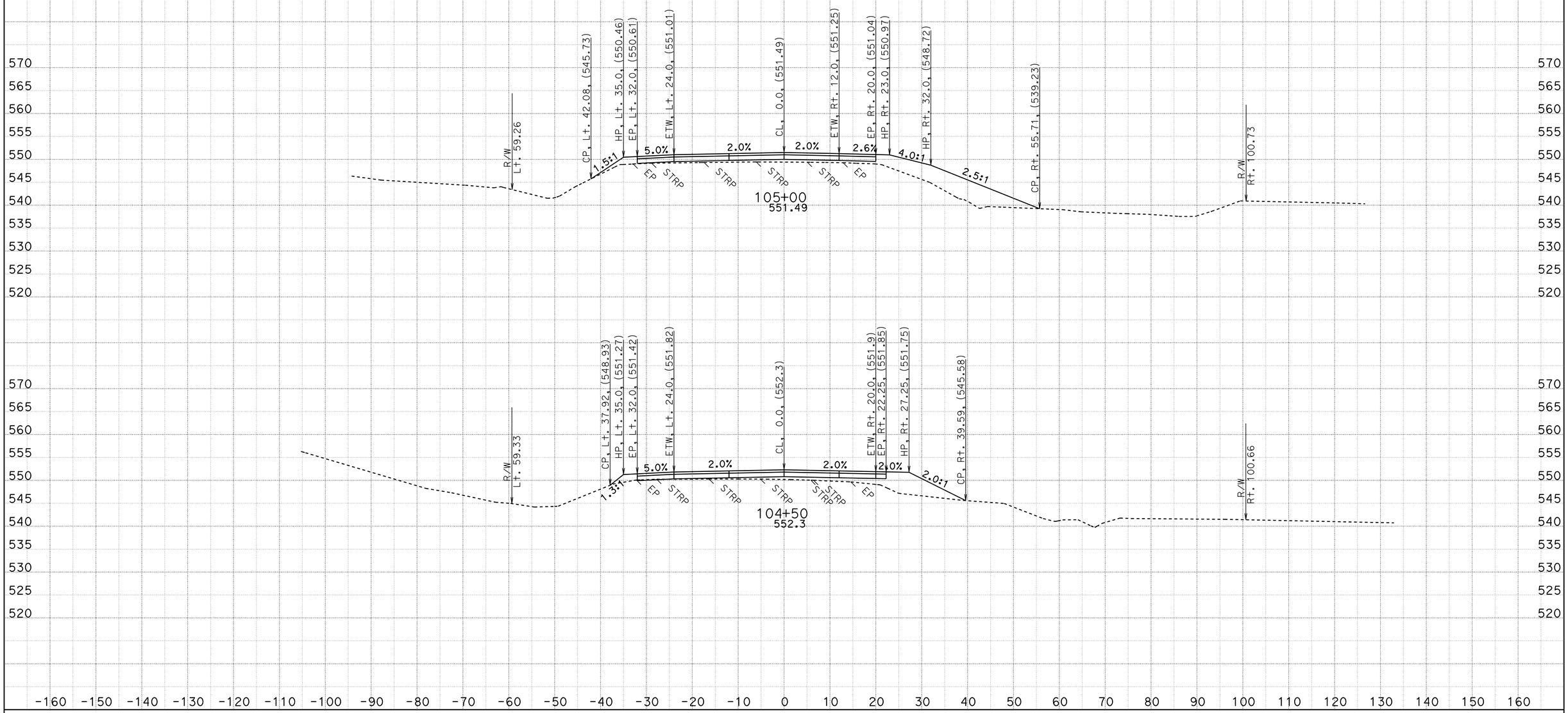

CREATED BY: D.R.FISHER
DATE: 5/22/2013
KC Project: 20245 File: C:\USER_HOME\projects\36070y45\cl1finish.ear

CONTRACT: 02-360704
DIST/CO/RTE/PM: 02/SHA/299/PM30.3 TO 40.7
PROJECT ID: BELLA DIDDY

SCALE: 1" = 10' Horiz.
1" = 10' Vert.

All Dimensions are US Survey Feet

CL1
CROSS SECTIONS

FOR EARTHWORK DEVELOPMENT ONLY

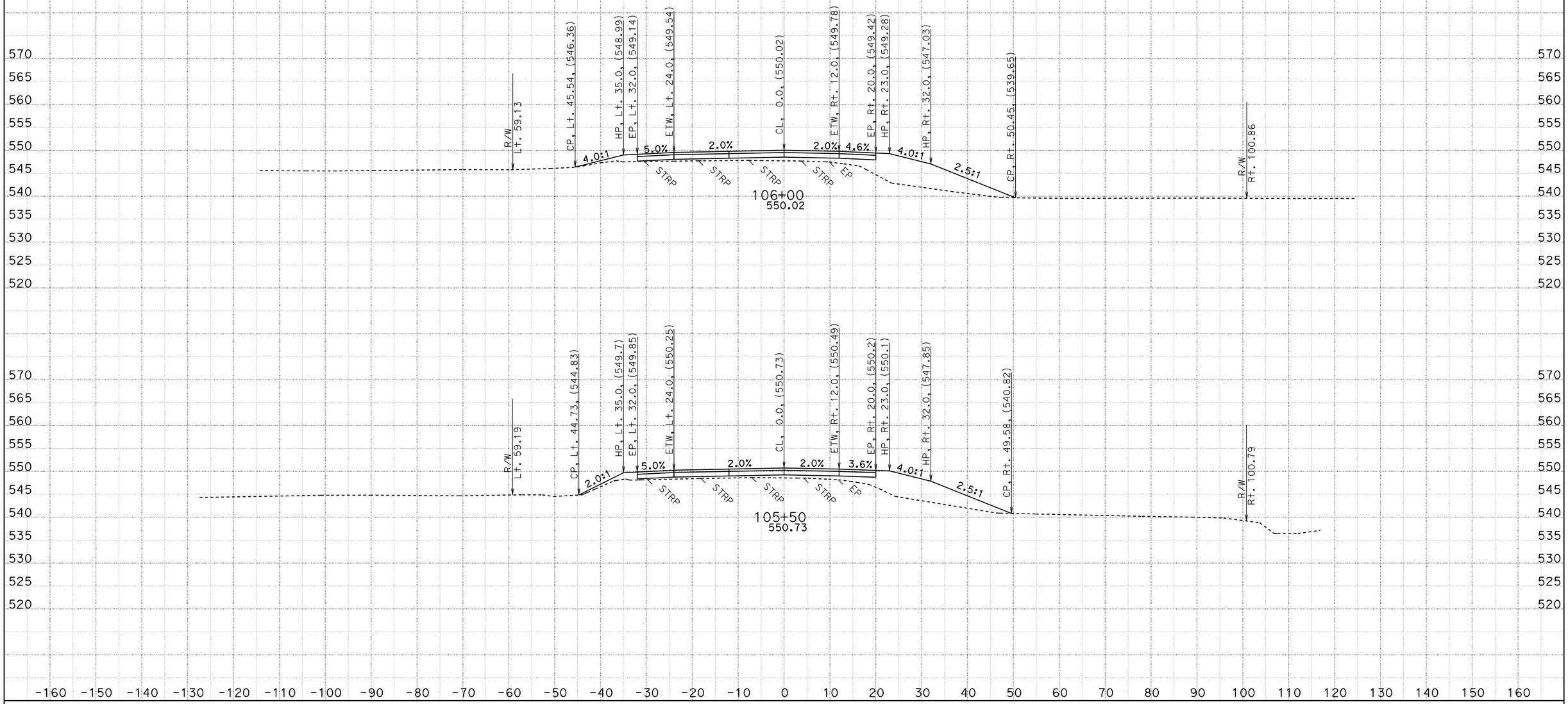

CREATED BY: D.R.FISHER
DATE: 5/22/2013
KC Project: 20245 File: C:\USER_HOME\projects\36070y45\cl1finish.ear

CONTRACT: 02-360704
DIST/CO/RTE/PM: 02/SHA/299/PM30.3 TO 40.7
PROJECT ID: BELLA DIDDY

SCALE: 1" = 10' Horiz.
1" = 10' Vert.

All Dimensions are US Survey Feet

CL1
CROSS SECTIONS
SHEET 95 OF 651

FOR EARTHWORK DEVELOPMENT ONLY

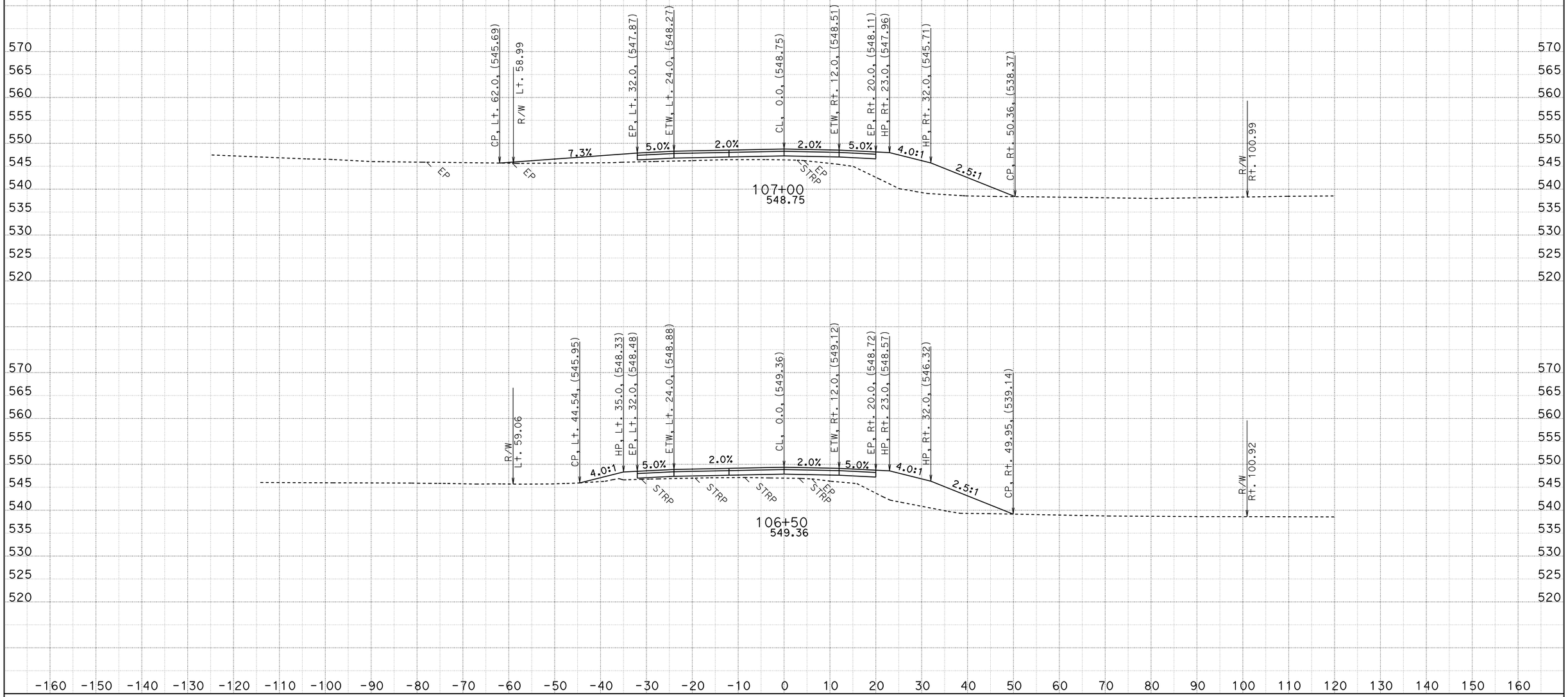

CREATED BY: D.R.FISHER
DATE: 5/22/2013
KC Project: 20245 File: C:\USER_HOME\projects\36070y45\cl1finish.ear

CONTRACT: 02-360704
DIST/CO/RTE/PM: 02/SHA/299/PM30.3 TO 40.7
PROJECT ID: BELLA DIDDY

SCALE: 1" = 10' Horiz.
1" = 10' Vert.

All Dimensions are US Survey Feet

CL1
CROSS SECTIONS

FOR EARTHWORK DEVELOPMENT ONLY

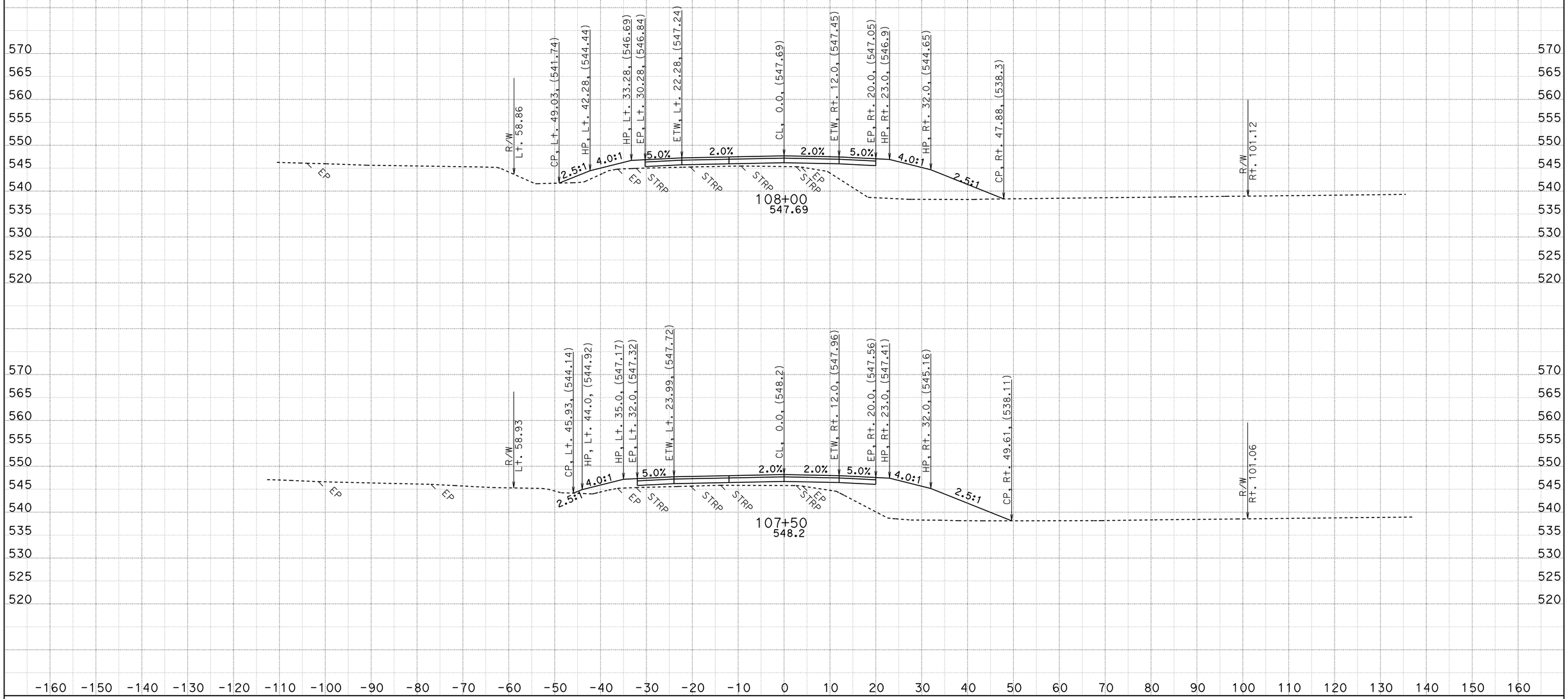

CREATED BY: D.R.FISHER
DATE: 5/22/2013
KC Project: 20245 File: C:\USER_HOME\projects\36070y45\cl1finish.ear

CONTRACT: 02-360704
DIST/CO/RTE/PM: 02/SHA/299/PM30.3 TO 40.7
PROJECT ID: BELLA DIDDY

SCALE: 1" = 10' Horiz.
1" = 10' Vert.

All Dimensions are US Survey Feet

CL1
CROSS SECTIONS

FOR EARTHWORK DEVELOPMENT ONLY

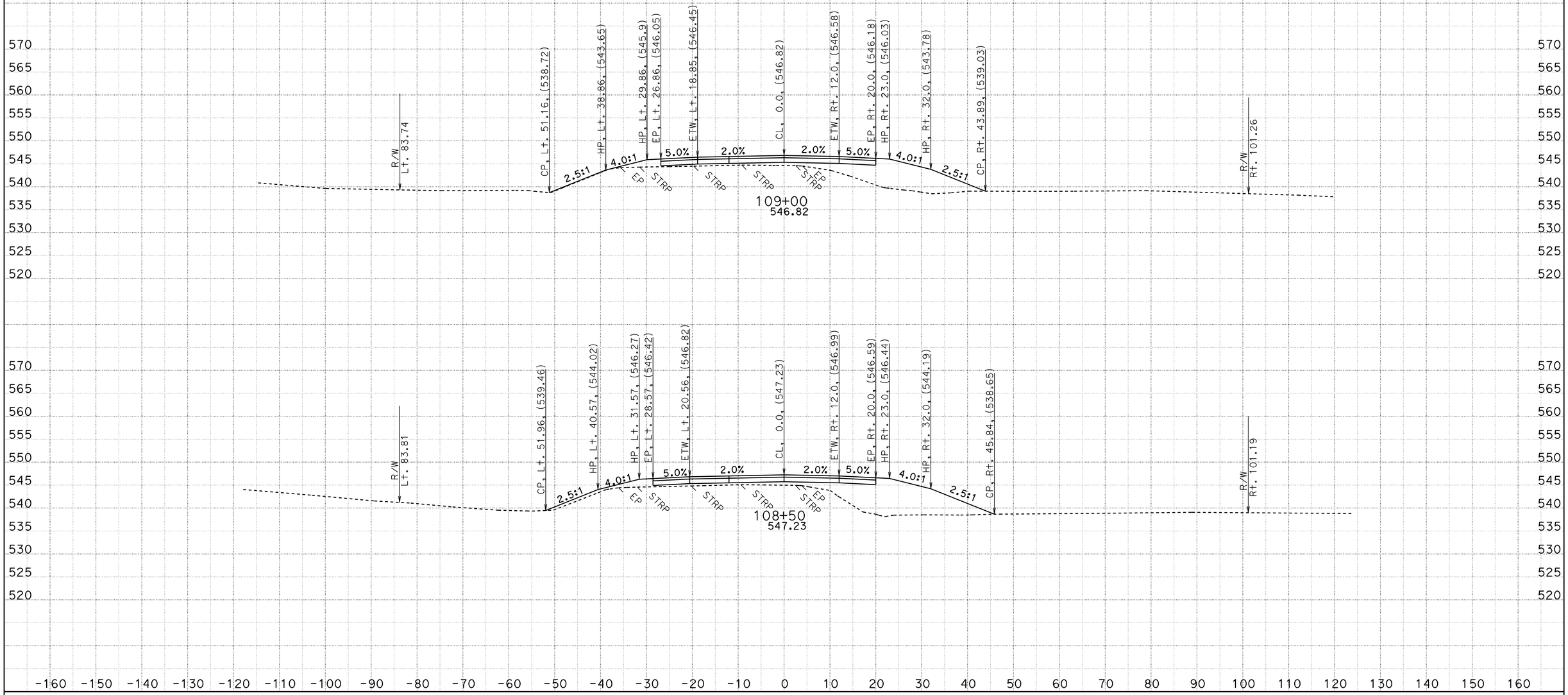

CREATED BY: D.R.FISHER
DATE: 5/22/2013
KC Project: 20245 File: C:\USER_HOME\projects\36070y45\cl1finish.ear

CONTRACT: 02-360704
DIST/CO/RTE/PM: 02/SHA/299/PM30.3 TO 40.7
PROJECT ID: BELLA DIDDY

SCALE: 1" = 10' Horiz.
1" = 10' Vert.

All Dimensions are US Survey Feet

CL1
CROSS SECTIONS

FOR EARTHWORK DEVELOPMENT ONLY

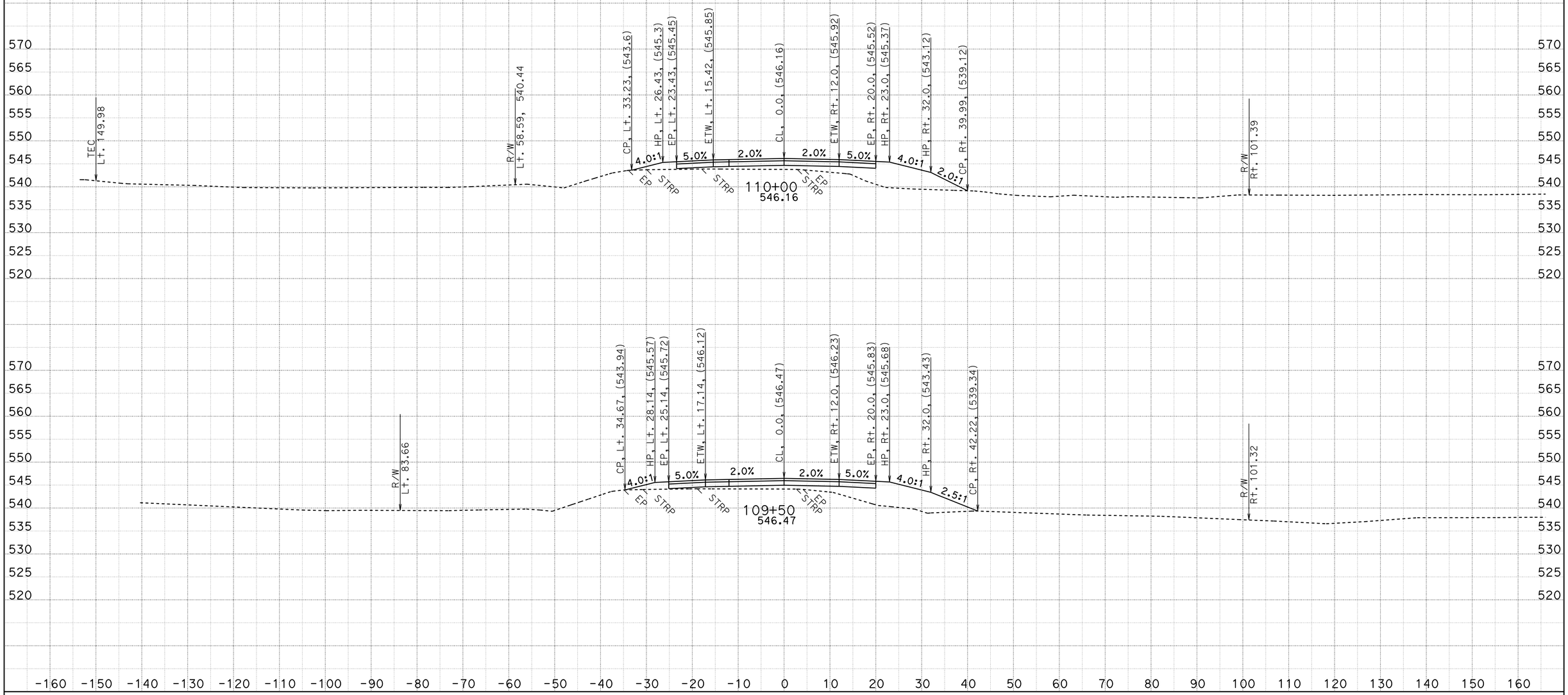

CREATED BY: D.R.FISHER
DATE: 5/22/2013
KC Project: 20245 File: C:\USER_HOME\projects\36070y45\cl1finish.ear

CONTRACT: 02-360704
DIST/CO/RTE/PM: 02/SHA/299/PM30.3 TO 40.7
PROJECT ID: BELLA DIDDY

SCALE: 1" = 10' Horiz.
1" = 10' Vert.

All Dimensions are US Survey Feet

CL1
CROSS SECTIONS

FOR EARTHWORK DEVELOPMENT ONLY

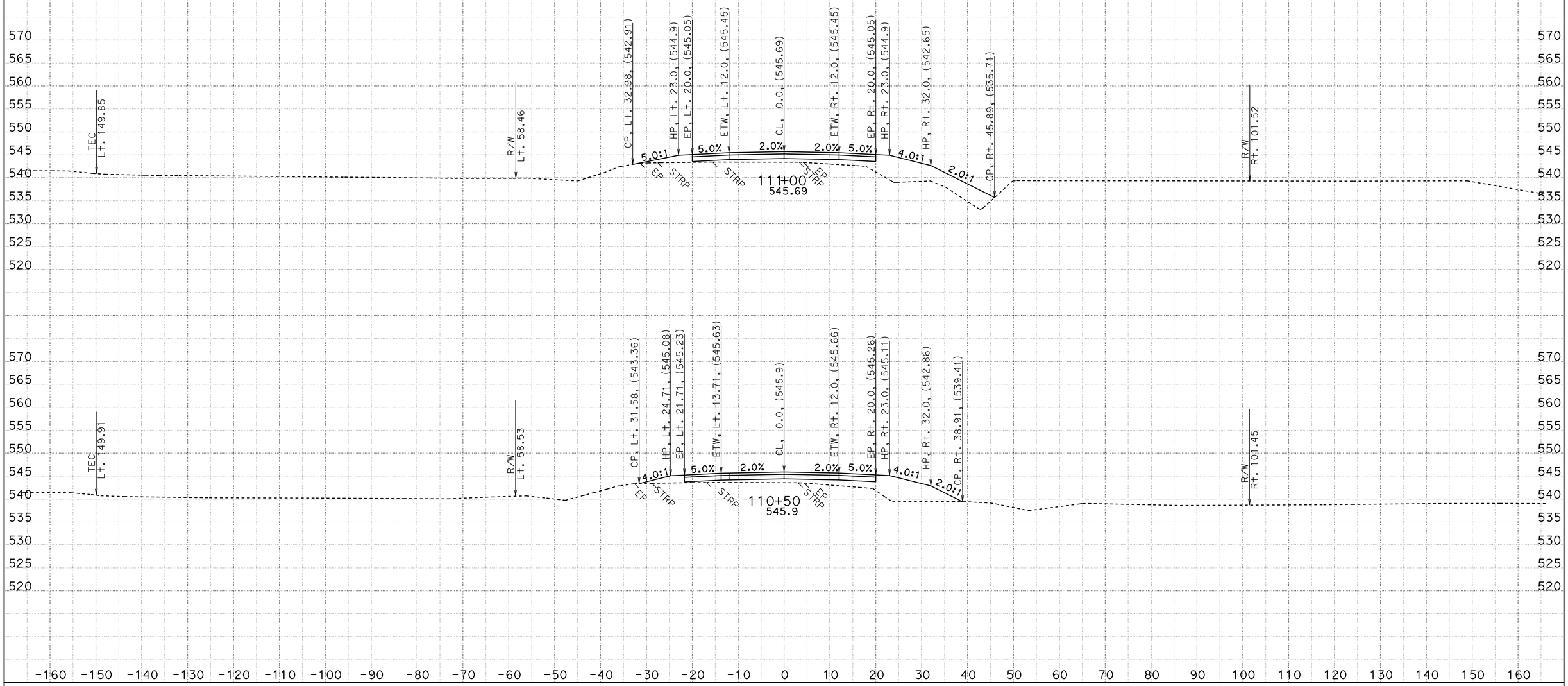

CREATED BY: D.R.FISHER
DATE: 5/22/2013
KC Project: 20245 File: C:\USER_HOME\projects\36070y45\cl1finish.ear

CONTRACT: 02-360704
DIST/CO/RTE/PM: 02/SHA/299/PM30.3 TO 40.7
PROJECT ID: BELLA DIDDY

SCALE: 1" = 10' Horiz.
1" = 10' Vert.

All Dimensions are US Survey Feet

CL1
CROSS SECTIONS
SHEET 100 OF 651

FOR EARTHWORK DEVELOPMENT ONLY

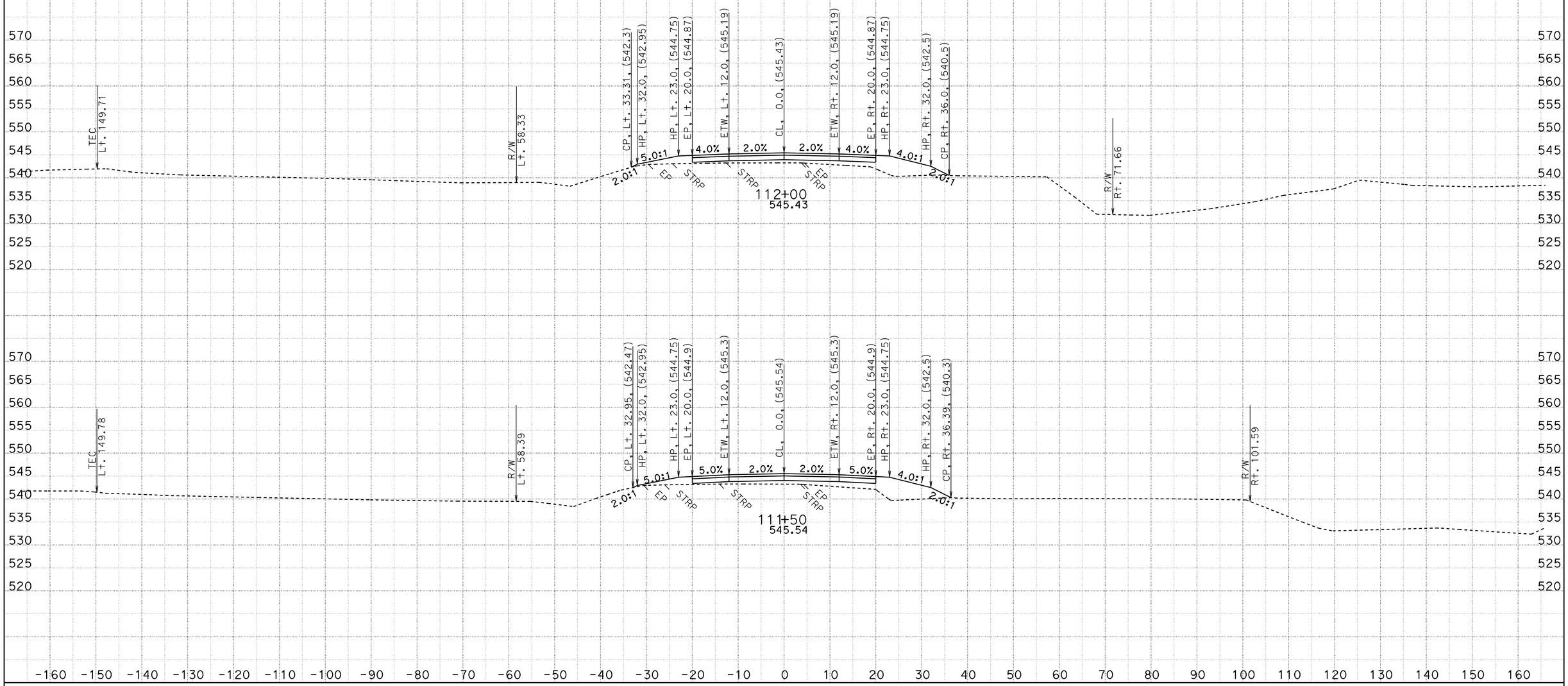

CREATED BY: D.R.FISHER
DATE: 5/22/2013
KC Project: 20245 File: C:\USER_HOME\projects\36070y45\cl1finish.ear

CONTRACT: 02-360704
DIST/CO/RTE/PM: 02/SHA/299/PM30.3 TO 40.7
PROJECT ID: BELLA DIDDY

SCALE: 1" = 10' Horiz.
1" = 10' Vert.

All Dimensions are US Survey Feet

CL1
CROSS SECTIONS
SHEET 101 OF 651

FOR EARTHWORK DEVELOPMENT ONLY

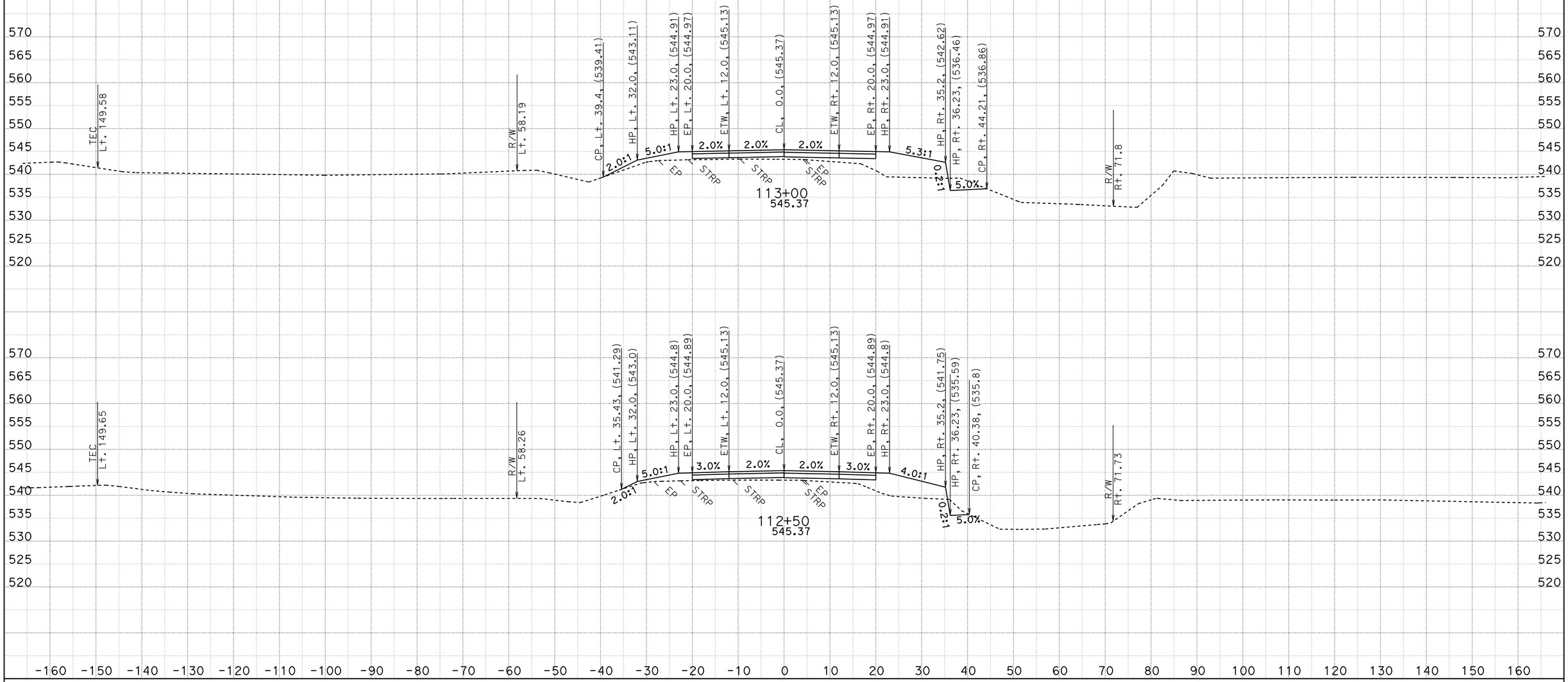

CREATED BY: D.R.FISHER
DATE: 5/22/2013
KC Project: 20245 File: C:\USER_HOME\projects\36070y45\cl1finish.ear

CONTRACT: 02-360704
DIST/CO/RTE/PM: 02/SHA/299/PM30.3 TO 40.7
PROJECT ID: BELLA DIDDY

SCALE: 1" = 10' Horiz.
1" = 10' Vert.

All Dimensions are US Survey Feet

CL1
CROSS SECTIONS
SHEET 102 OF 651

FOR EARTHWORK DEVELOPMENT ONLY

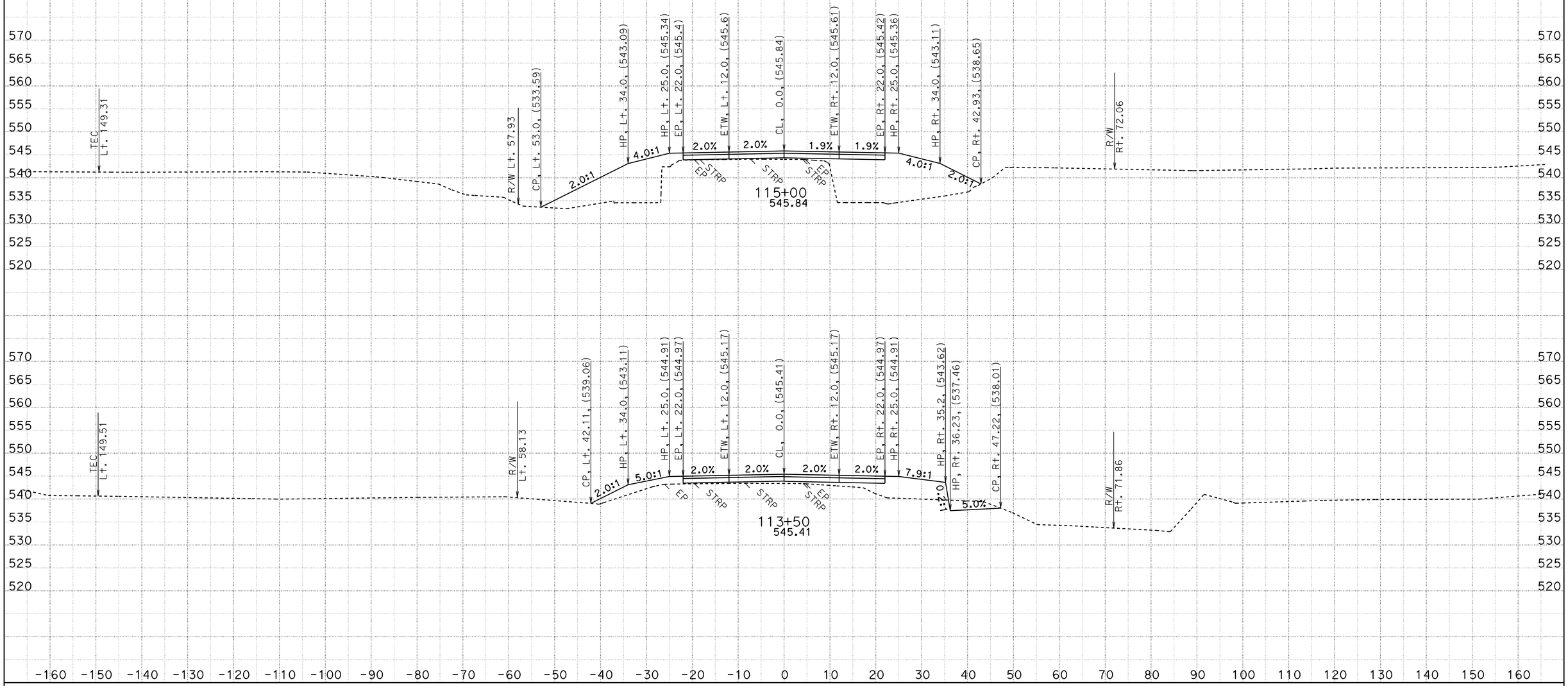

CREATED BY: D.R.FISHER
DATE: 5/22/2013
KC Project: 20245 File: C:\USER_HOME\projects\36070y45\cl1finish.ear

CONTRACT: 02-360704
DIST/CO/RTE/PM: 02/SHA/299/PM30.3 TO 40.7
PROJECT ID: BELLA DIDDY

SCALE: 1" = 10' Horiz.
1" = 10' Vert.

All Dimensions are US Survey Feet

CL1
CROSS SECTIONS
SHEET 103 OF 651

FOR EARTHWORK DEVELOPMENT ONLY

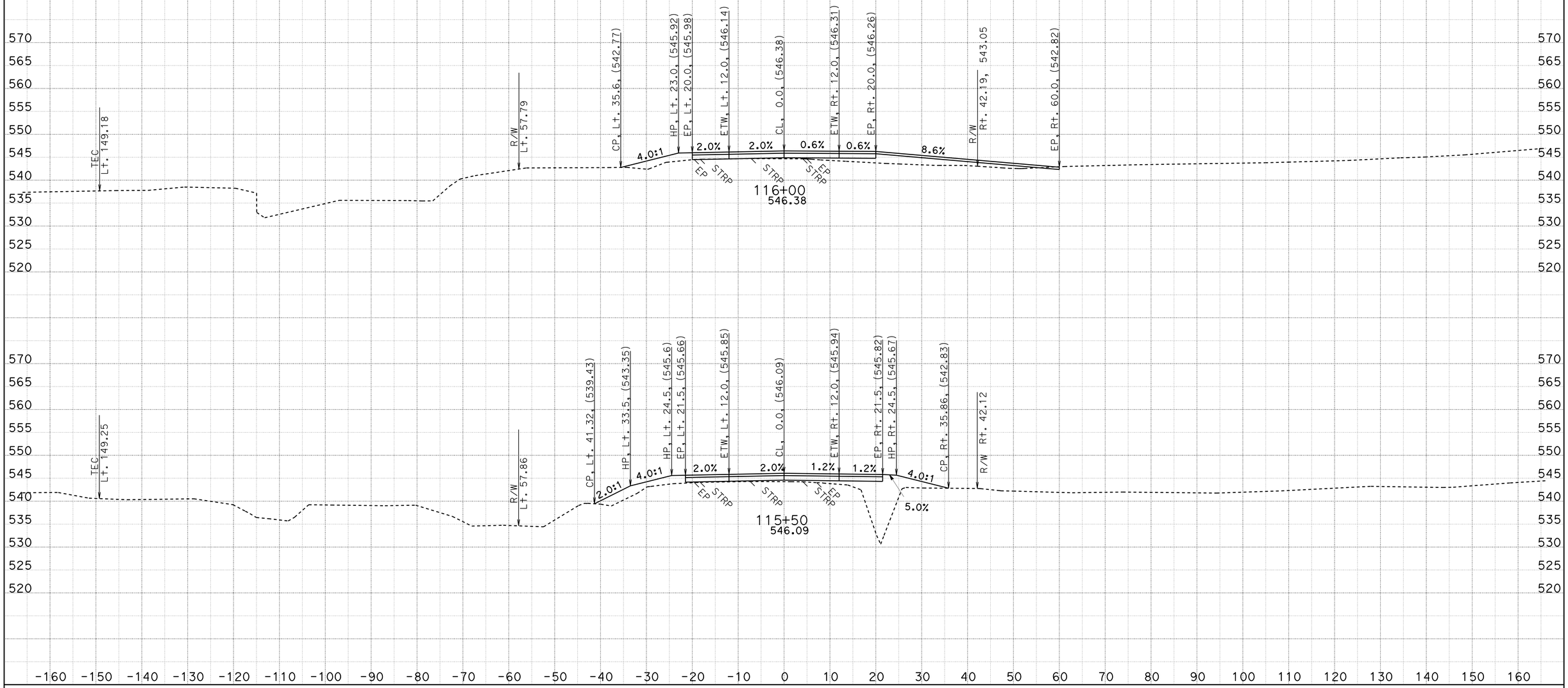

CREATED BY: D.R.FISHER
DATE: 5/22/2013
KC Project: 20245 File: C:\USER_HOME\projects\36070y45\cl1finish.ear

CONTRACT: 02-360704
DIST/CO/RTE/PM: 02/SHA/299/PM30.3 TO 40.7
PROJECT ID: BELLA DIDDY

SCALE: 1" = 10' Horiz.
1" = 10' Vert.

All Dimensions are US Survey Feet

CL1
CROSS SECTIONS
SHEET 104 OF 651

FOR EARTHWORK DEVELOPMENT ONLY

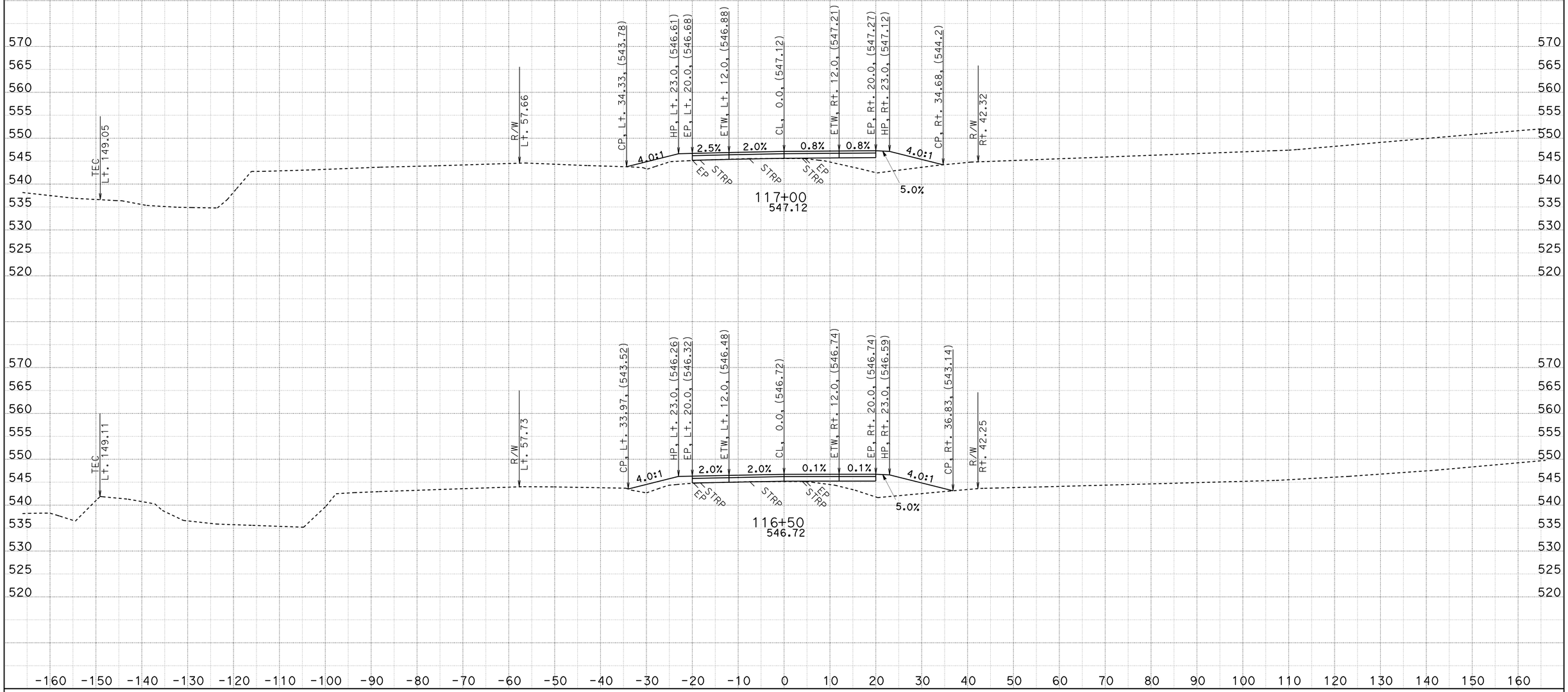

CREATED BY: D.R.FISHER
DATE: 5/22/2013
KC Project: 20245 File: C:\USER_HOME\projects\36070y45\cl1finish.ear

CONTRACT: 02-360704
DIST/CO/RTE/PM: 02/SHA/299/PM30.3 TO 40.7
PROJECT ID: BELLA DIDDY

SCALE: 1" = 10' Horiz.
1" = 10' Vert.

All Dimensions are US Survey Feet

CL1
CROSS SECTIONS
SHEET 105 OF 651

FOR EARTHWORK DEVELOPMENT ONLY

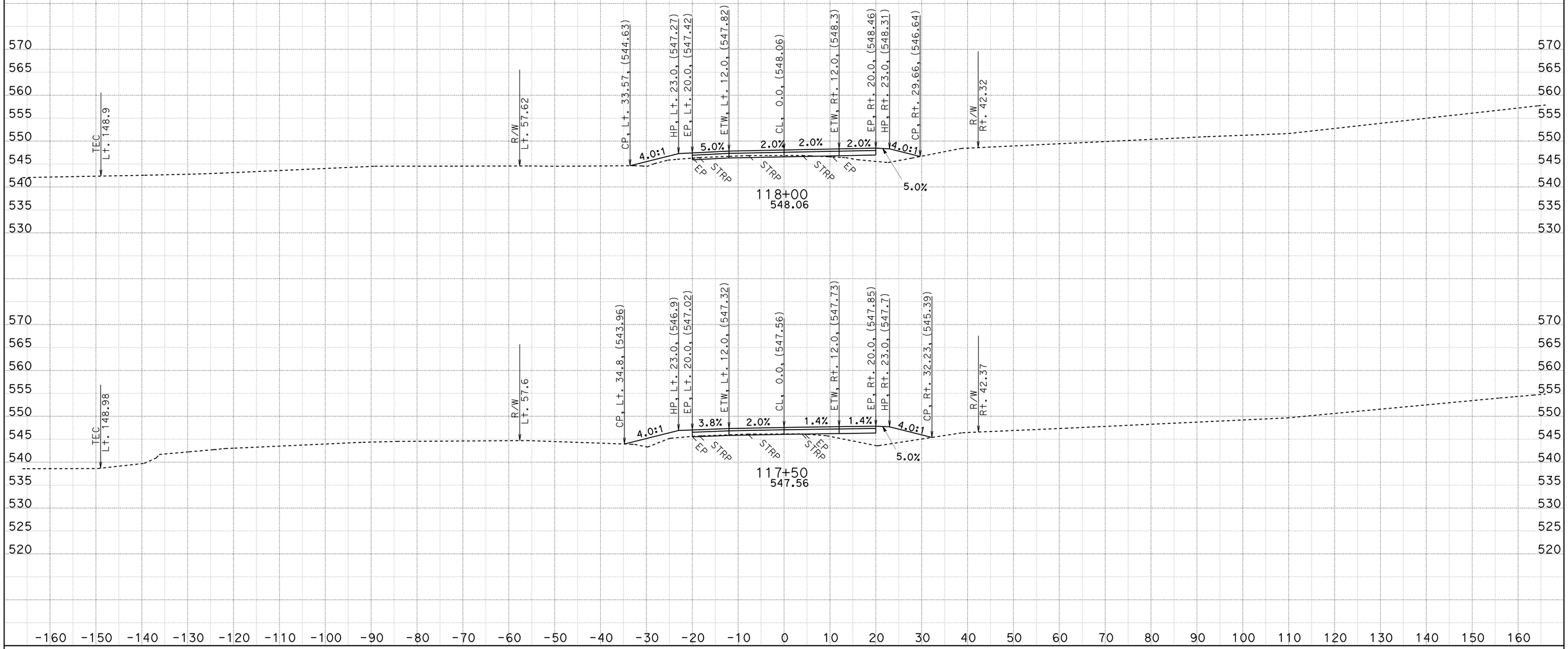

CREATED BY: D.R.FISHER
DATE: 5/22/2013
KC Project: 20245 File: C:\USER_HOME\projects\36070y45\cl1finish.ear

CONTRACT: 02-360704
DIST/CO/RTE/PM: 02/SHA/299/PM30.3 TO 40.7
PROJECT ID: BELLA DIDDY

SCALE: 1" = 10' Horiz.
1" = 10' Vert.

All Dimensions are US Survey Feet

CL1
CROSS SECTIONS

FOR EARTHWORK DEVELOPMENT ONLY

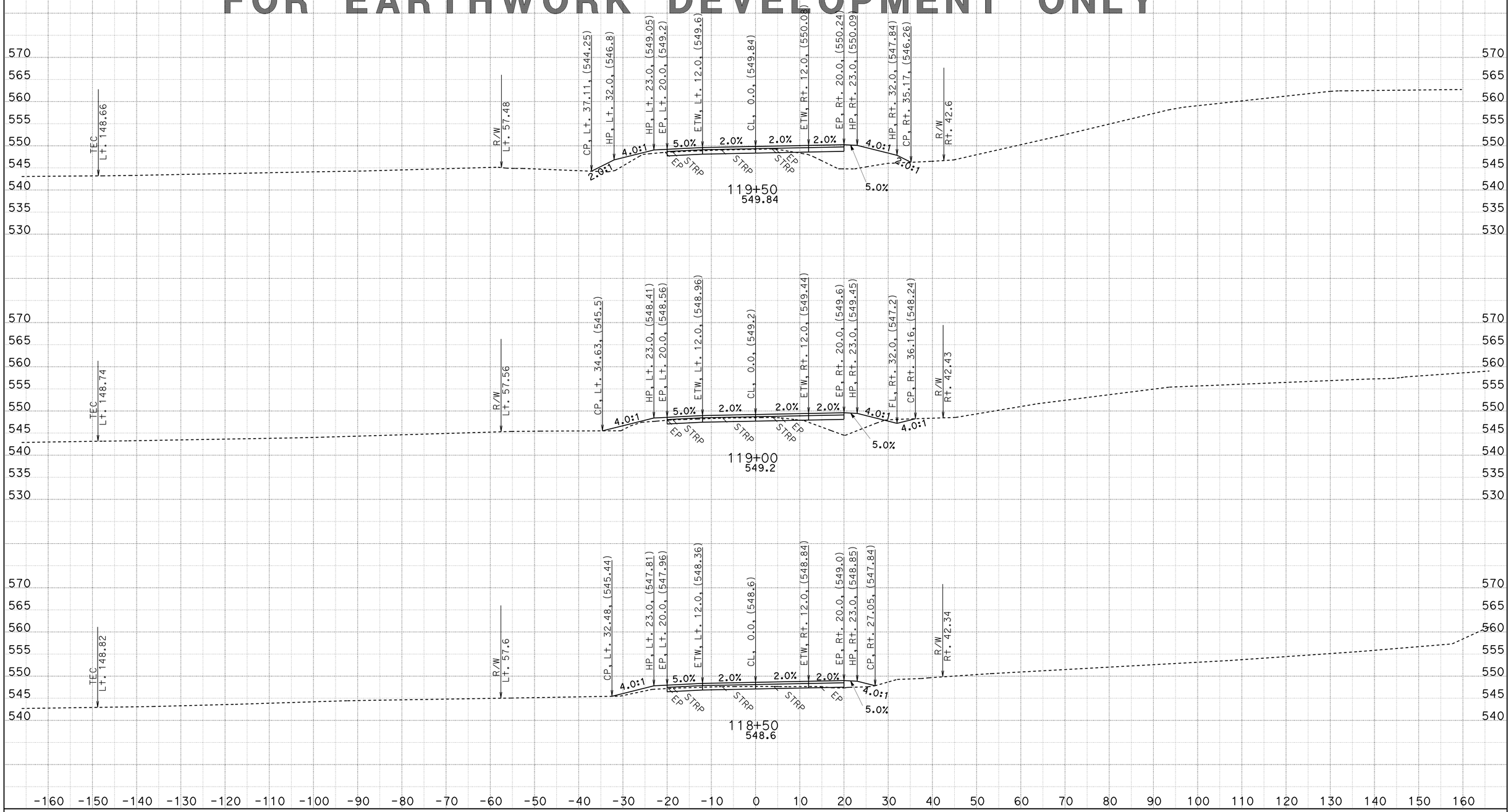

CREATED BY: D.R.FISHER
DATE: 5/22/2013
KC Project: 20245 File: C:\USER_HOME\projects\36070y45\cl1finish.ear

CONTRACT: 02-360704
DIST/CO/RTE/PM: 02/SHA/299/PM30.3 TO 40.7
PROJECT ID: BELLA DIDDY

SCALE: 1" = 10' Horiz.
1" = 10' Vert.

All Dimensions are US Survey Feet

CL1
CROSS SECTIONS

FOR EARTHWORK DEVELOPMENT ONLY

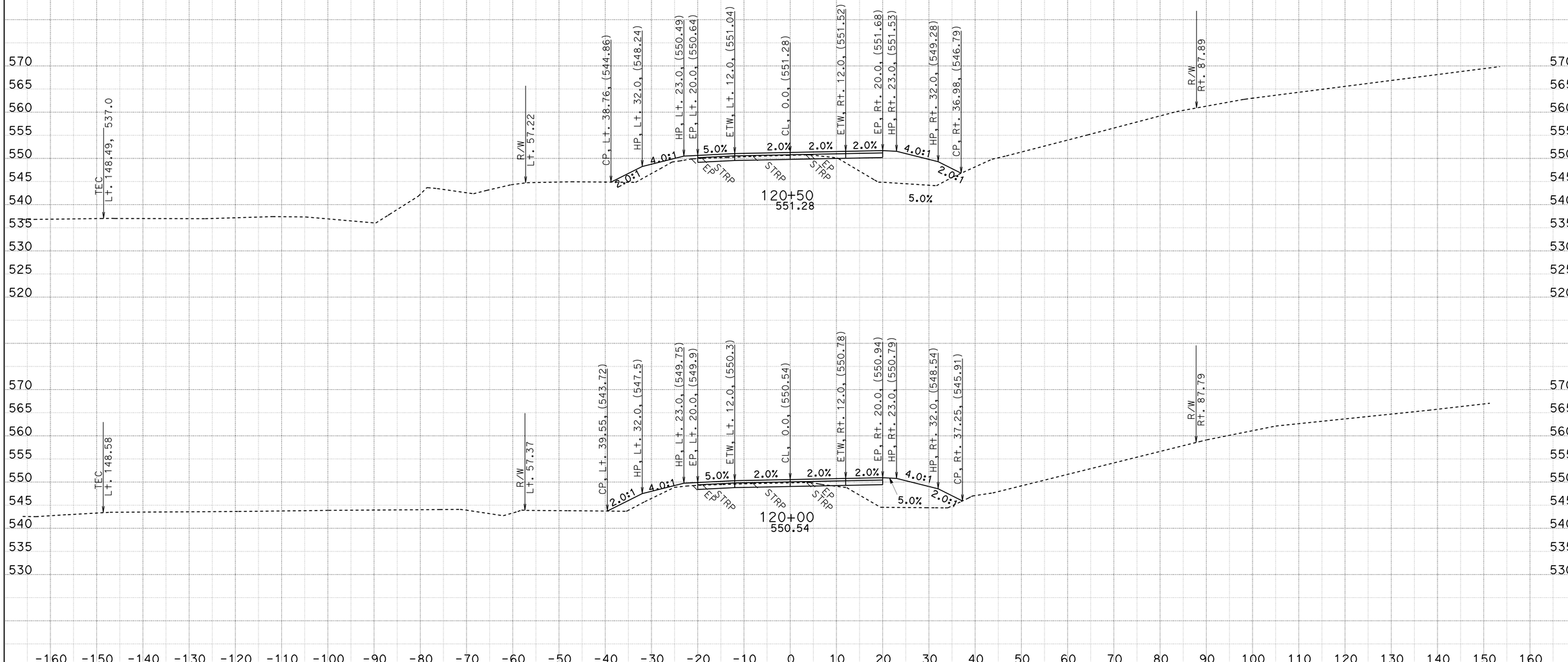

CREATED BY: D.R.FISHER
DATE: 5/22/2013
KC Project: 20245 File: C:\USER_HOME\projects\36070y45\cl1finish.ear

CONTRACT: 02-360704
DIST/CO/RTE/PM: 02/SHA/299/PM30.3 TO 40.7
PROJECT ID: BELLA DIDDY

SCALE: 1" = 10' Horiz.
1" = 10' Vert.

All Dimensions are US Survey Feet

CL1
CROSS SECTIONS

FOR EARTHWORK DEVELOPMENT ONLY

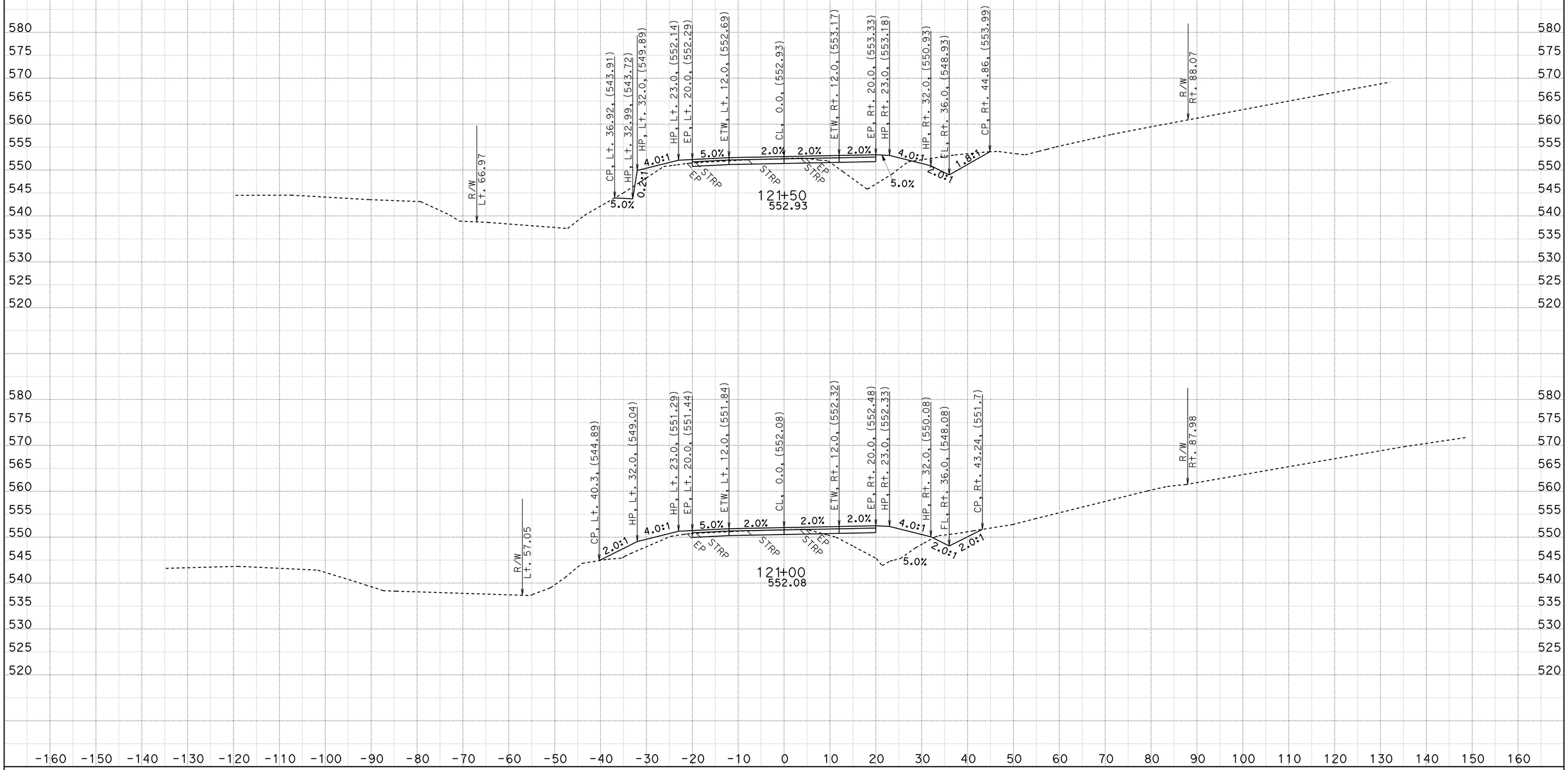

CREATED BY: D.R.FISHER
DATE: 5/22/2013
KC Project: 20245 File: C:\USER_HOME\projects\36070y45\cl1finish.ear

CONTRACT: 02-360704
DIST/CO/RTE/PM: 02/SHA/299/PM30.3 TO 40.7
PROJECT ID: BELLA DIDDY

SCALE: 1" = 10' Horiz.
1" = 10' Vert.

All Dimensions are US Survey Feet

CL1
CROSS SECTIONS

FOR EARTHWORK DEVELOPMENT ONLY

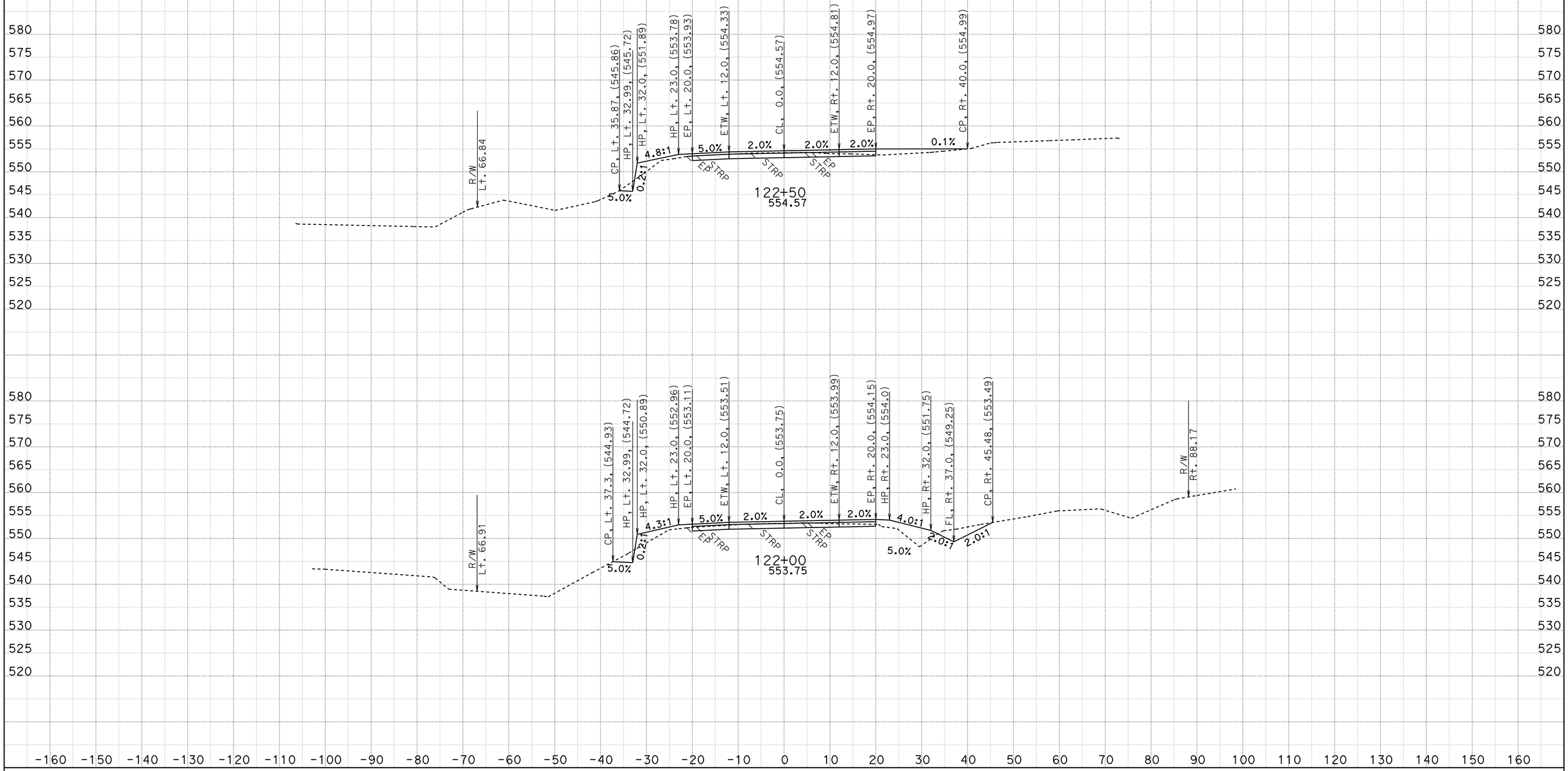

CREATED BY: D.R.FISHER
DATE: 5/22/2013
KC Project: 20245 File: C:\USER_HOME\projects\36070y45\cl1finish.ear

CONTRACT: 02-360704
DIST/CO/RTE/PM: 02/SHA/299/PM30.3 TO 40.7
PROJECT ID: BELLA DIDDY

SCALE: 1" = 10' Horiz.
1" = 10' Vert.

All Dimensions are US Survey Feet

CL1
CROSS SECTIONS
SHEET 110 OF 651

FOR EARTHWORK DEVELOPMENT ONLY

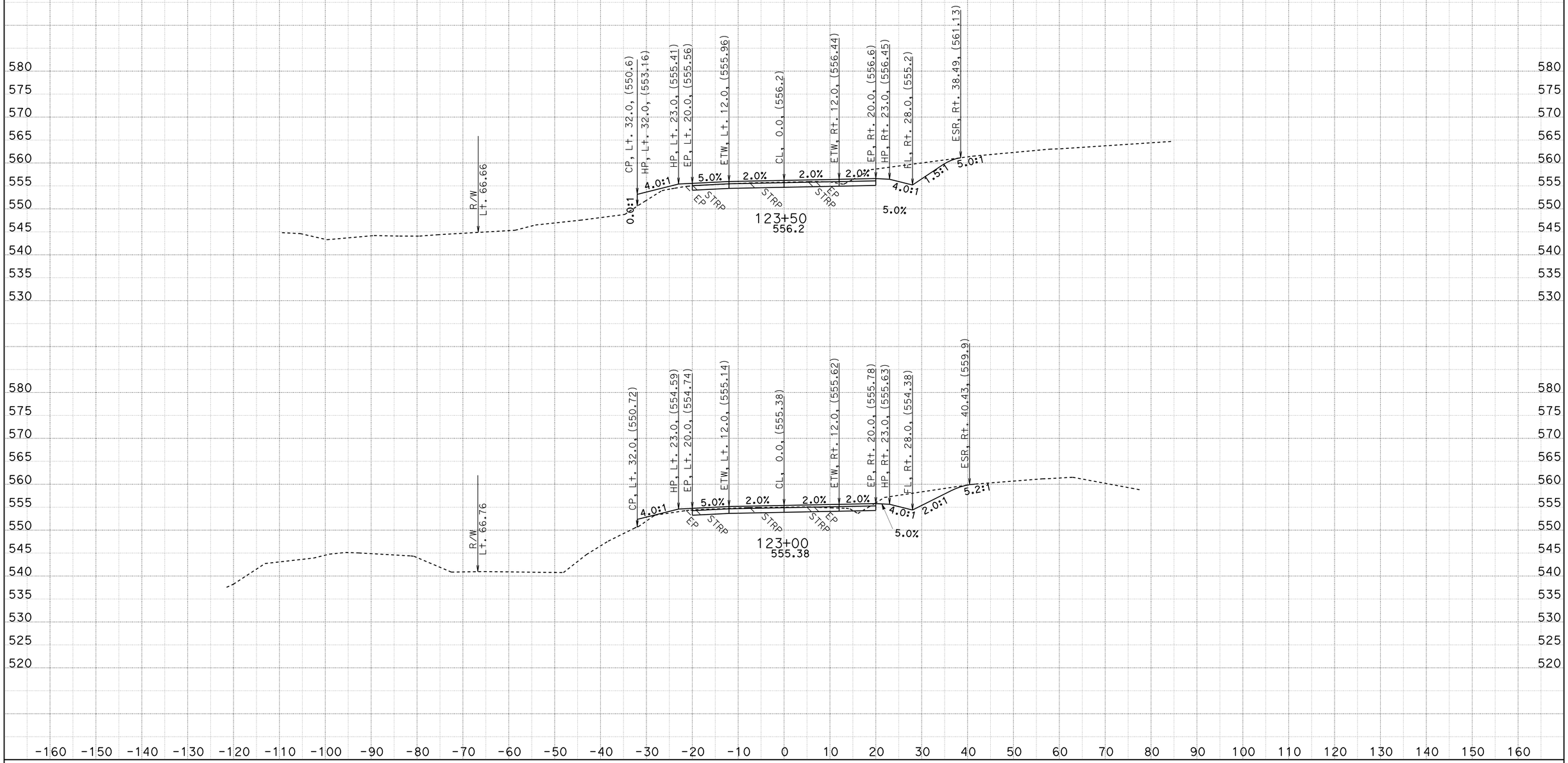

CREATED BY: D.R.FISHER
DATE: 5/22/2013
KC Project: 20245 File: C:\USER_HOME\projects\36070y45\cl1finish.ear

CONTRACT: 02-360704
DIST/CO/RTE/PM: 02/SHA/299/PM30.3 TO 40.7
PROJECT ID: BELLA DIDDY

SCALE: 1" = 10' Horiz.
1" = 10' Vert.

All Dimensions are US Survey Feet

CL1
CROSS SECTIONS

FOR EARTHWORK DEVELOPMENT ONLY

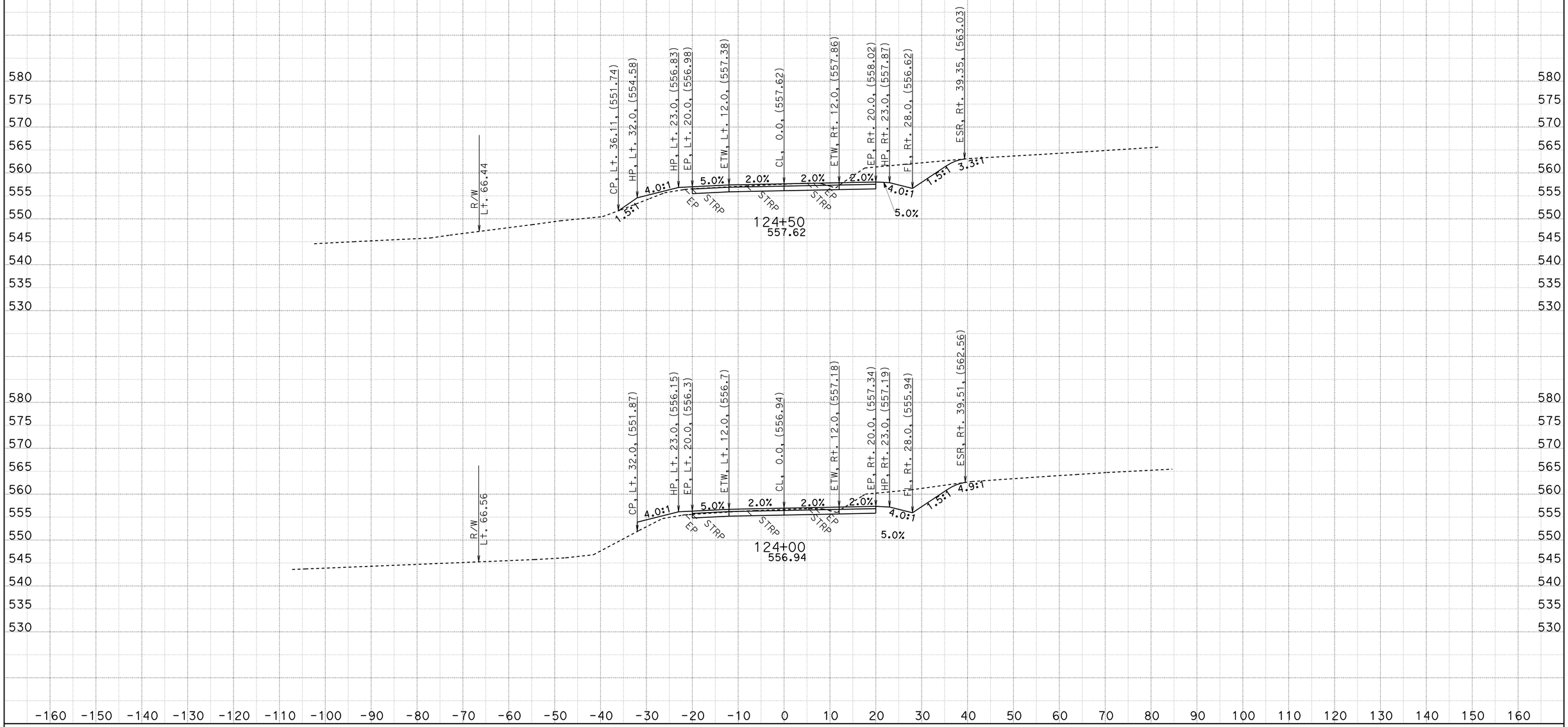

CREATED BY: D.R.FISHER
DATE: 5/22/2013
KC Project: 20245 File: C:\USER_HOME\projects\36070y45\cl1finish.ear

CONTRACT: 02-360704
DIST/CO/RTE/PM: 02/SHA/299/PM30.3 TO 40.7
PROJECT ID: BELLA DIDDY

SCALE: 1" = 10' Horiz.
1" = 10' Vert.

All Dimensions are US Survey Feet

CL1
CROSS SECTIONS
SHEET 112 OF 651

FOR EARTHWORK DEVELOPMENT ONLY

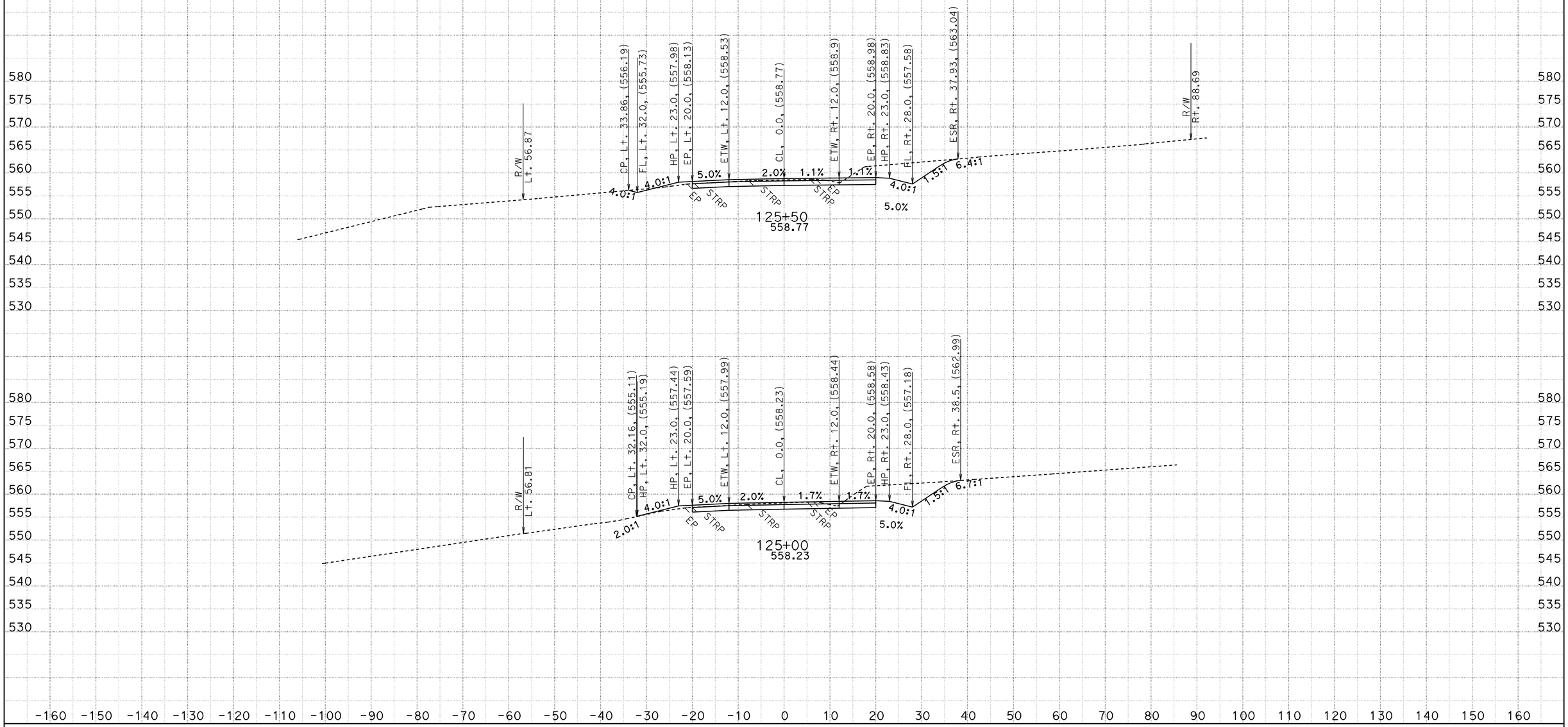

CREATED BY: D.R.FISHER
DATE: 5/22/2013
KC Project: 20245 File: C:\USER_HOME\projects\36070y45\cl1finish.ear

CONTRACT: 02-360704
DIST/CO/RTE/PM: 02/SHA/299/PM30.3 TO 40.7
PROJECT ID: BELLA DIDDY

SCALE: 1" = 10' Horiz.
1" = 10' Vert.

All Dimensions are US Survey Feet

CL1
CROSS SECTIONS
SHEET 113 OF 651

FOR EARTHWORK DEVELOPMENT ONLY

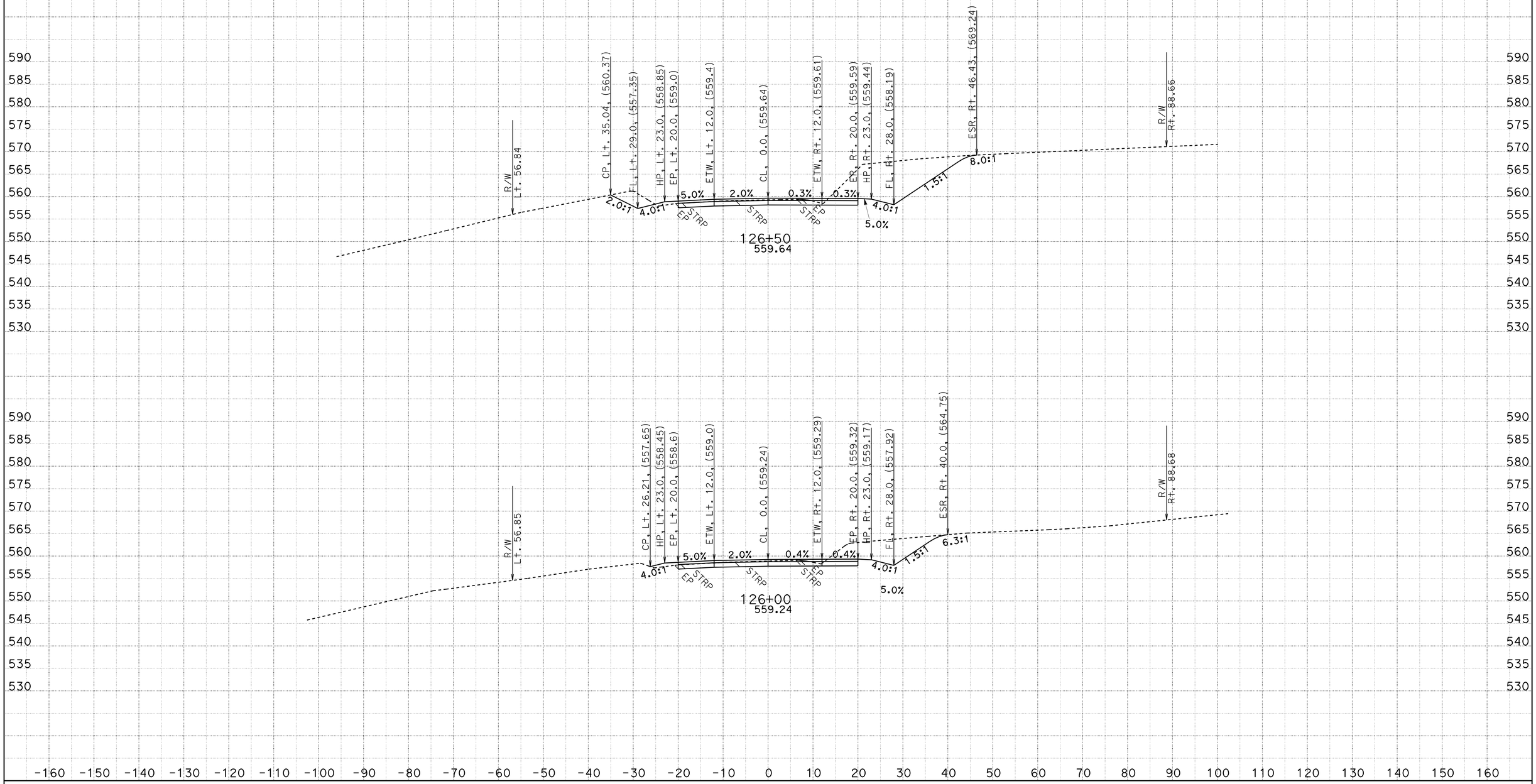

CREATED BY: D.R.FISHER
DATE: 5/22/2013
KC Project: 20245 File: C:\USER_HOME\projects\36070y45\cl1finish.ear

CONTRACT: 02-360704
DIST/CO/RTE/PM: 02/SHA/299/PM30.3 TO 40.7
PROJECT ID: BELLA DIDDY

SCALE: 1" = 10' Horiz.
1" = 10' Vert.

All Dimensions are US Survey Feet

CL1
CROSS SECTIONS

FOR EARTHWORK DEVELOPMENT ONLY

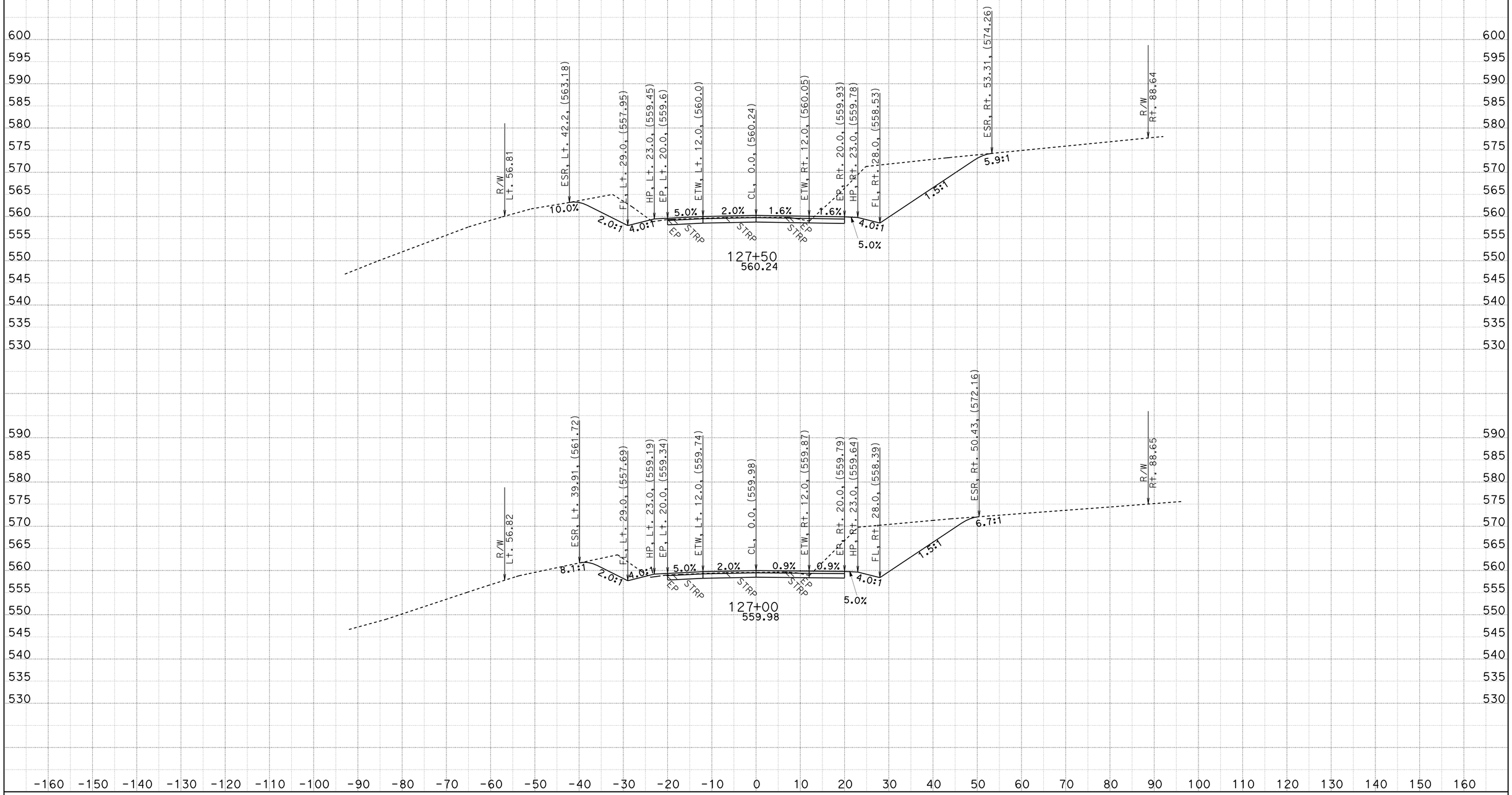

CREATED BY: D.R.FISHER
DATE: 5/22/2013
KC Project: 20245 File: C:\USER_HOME\projects\36070y45\cl1finish.ear

CONTRACT: 02-360704
DIST/CO/RTE/PM: 02/SHA/299/PM30.3 TO 40.7
PROJECT ID: BELLA DIDDY

SCALE: 1" = 10' Horiz.
1" = 10' Vert.

All Dimensions are US Survey Feet

CL1
CROSS SECTIONS
SHEET 115 OF 651

FOR EARTHWORK DEVELOPMENT ONLY

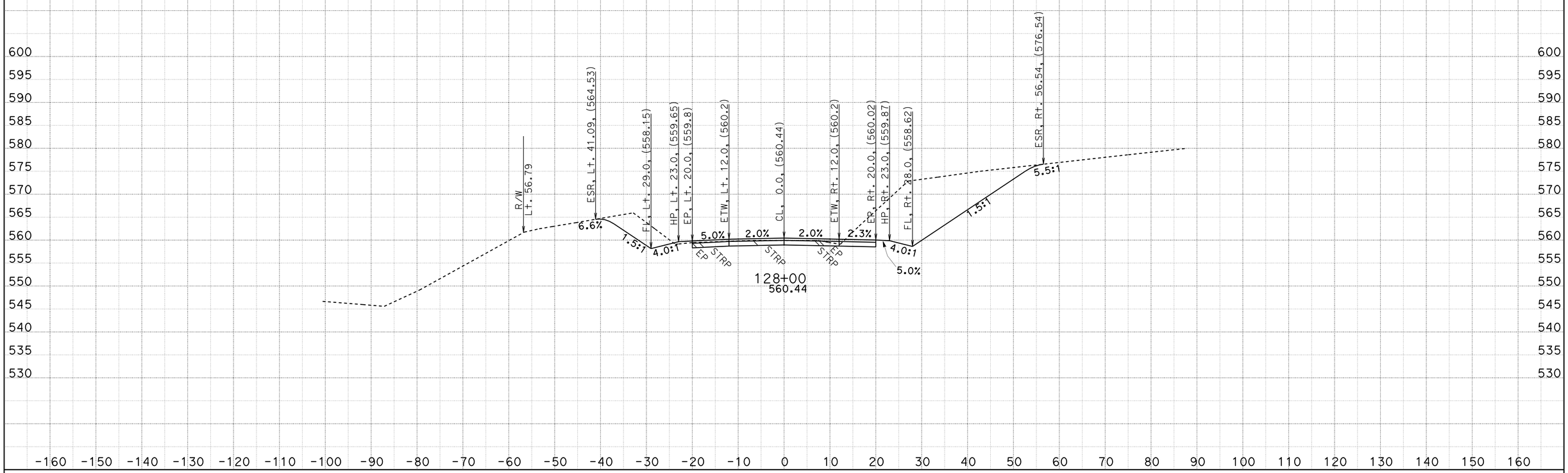

CREATED BY: D.R.FISHER
DATE: 5/22/2013
KC Project: 20245 File: C:\USER_HOME\projects\36070y45\cl1finish.ear

CONTRACT: 02-360704
DIST/CO/RTE/PM: 02/SHA/299/PM30.3 TO 40.7
PROJECT ID: BELLA DIDDY

SCALE: 1" = 10' Horiz.
1" = 10' Vert.

All Dimensions are US Survey Feet

CL1
CROSS SECTIONS

FOR EARTHWORK DEVELOPMENT ONLY

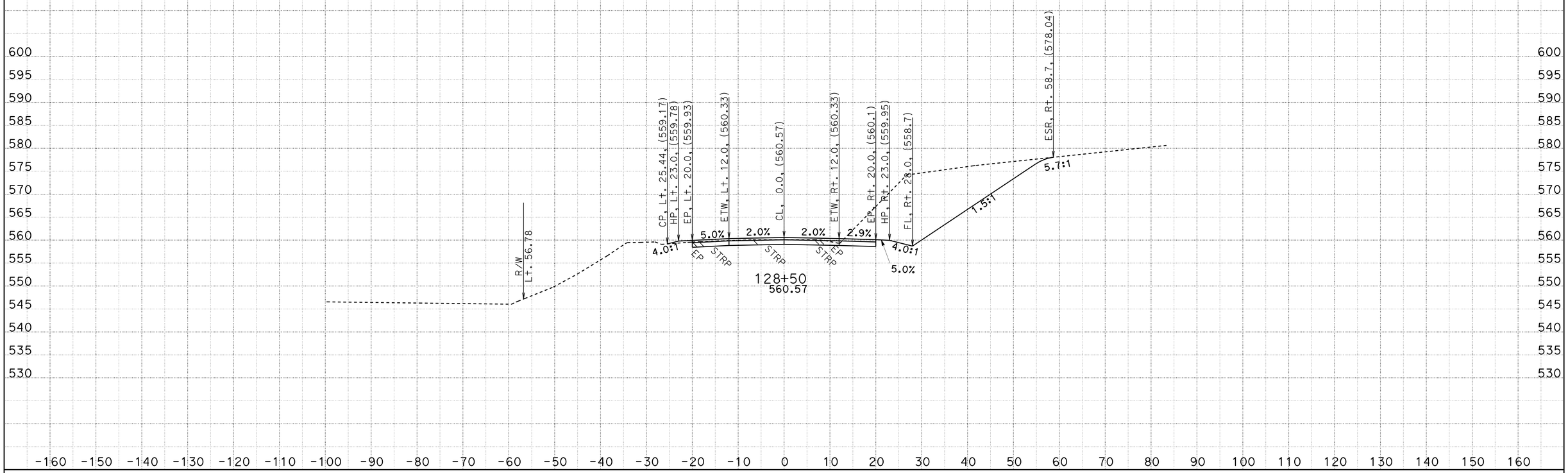

CREATED BY: D.R.FISHER
DATE: 5/22/2013
KC Project: 20245 File: C:\USER_HOME\projects\36070y45\cl1finish.ear

CONTRACT: 02-360704
DIST/CO/RTE/PM: 02/SHA/299/PM30.3 TO 40.7
PROJECT ID: BELLA DIDDY

SCALE: 1" = 10' Horiz.
1" = 10' Vert.

All Dimensions are US Survey Feet

CL1
CROSS SECTIONS

FOR EARTHWORK DEVELOPMENT ONLY

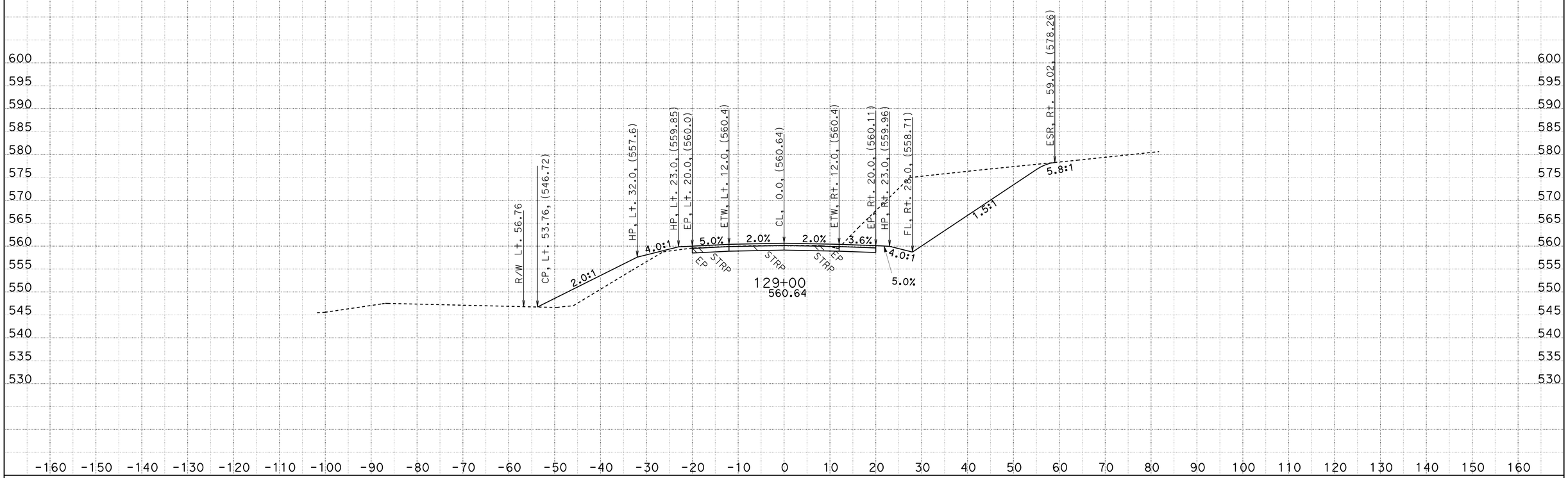

CREATED BY: D.R.FISHER
DATE: 5/22/2013
KC Project: 20245 File: C:\USER_HOME\projects\36070y45\cl1finish.ear

CONTRACT: 02-360704
DIST/CO/RTE/PM: 02/SHA/299/PM30.3 TO 40.7
PROJECT ID: BELLA DIDDY

SCALE: 1" = 10' Horiz.
1" = 10' Vert.

All Dimensions are US Survey Feet

CL1
CROSS SECTIONS

FOR EARTHWORK DEVELOPMENT ONLY

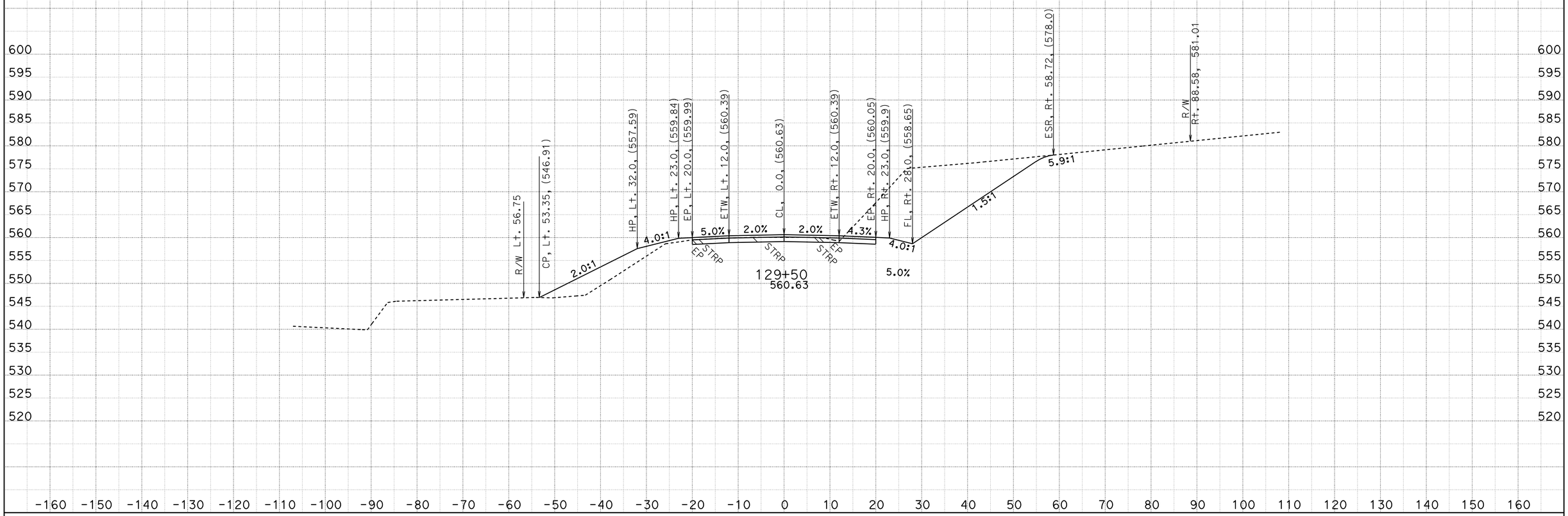

CREATED BY: D.R.FISHER
DATE: 5/22/2013
KC Project: 20245 File: C:\USER_HOME\projects\36070y45\cl1finish.ear

CONTRACT: 02-360704
DIST/CO/RTE/PM: 02/SHA/299/PM30.3 TO 40.7
PROJECT ID: BELLA DIDDY

SCALE: 1" = 10' Horiz.
1" = 10' Vert.

All Dimensions are US Survey Feet

CL1
CROSS SECTIONS

FOR EARTHWORK DEVELOPMENT ONLY

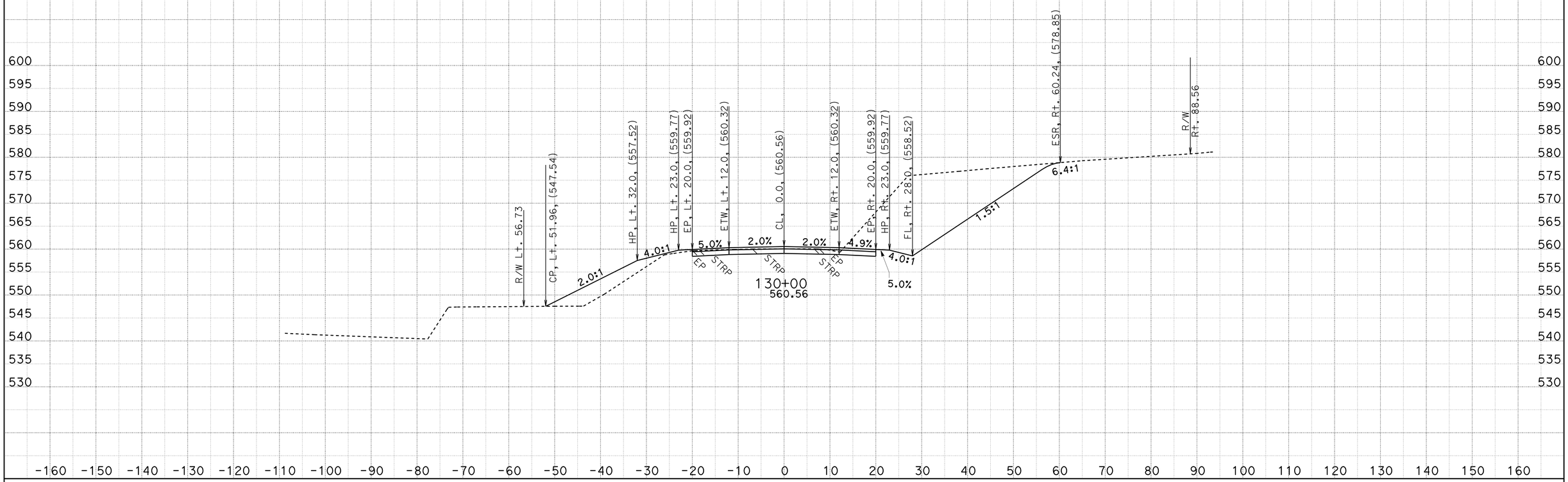

CREATED BY: D.R.FISHER
DATE: 5/22/2013
KC Project: 20245 File: C:\USER_HOME\projects\36070y45\cl1finish.ear

CONTRACT: 02-360704
DIST/CO/RTE/PM: 02/SHA/299/PM30.3 TO 40.7
PROJECT ID: BELLA DIDDY

SCALE: 1" = 10' Horiz.
1" = 10' Vert.

All Dimensions are US Survey Feet

CL1
CROSS SECTIONS

FOR EARTHWORK DEVELOPMENT ONLY

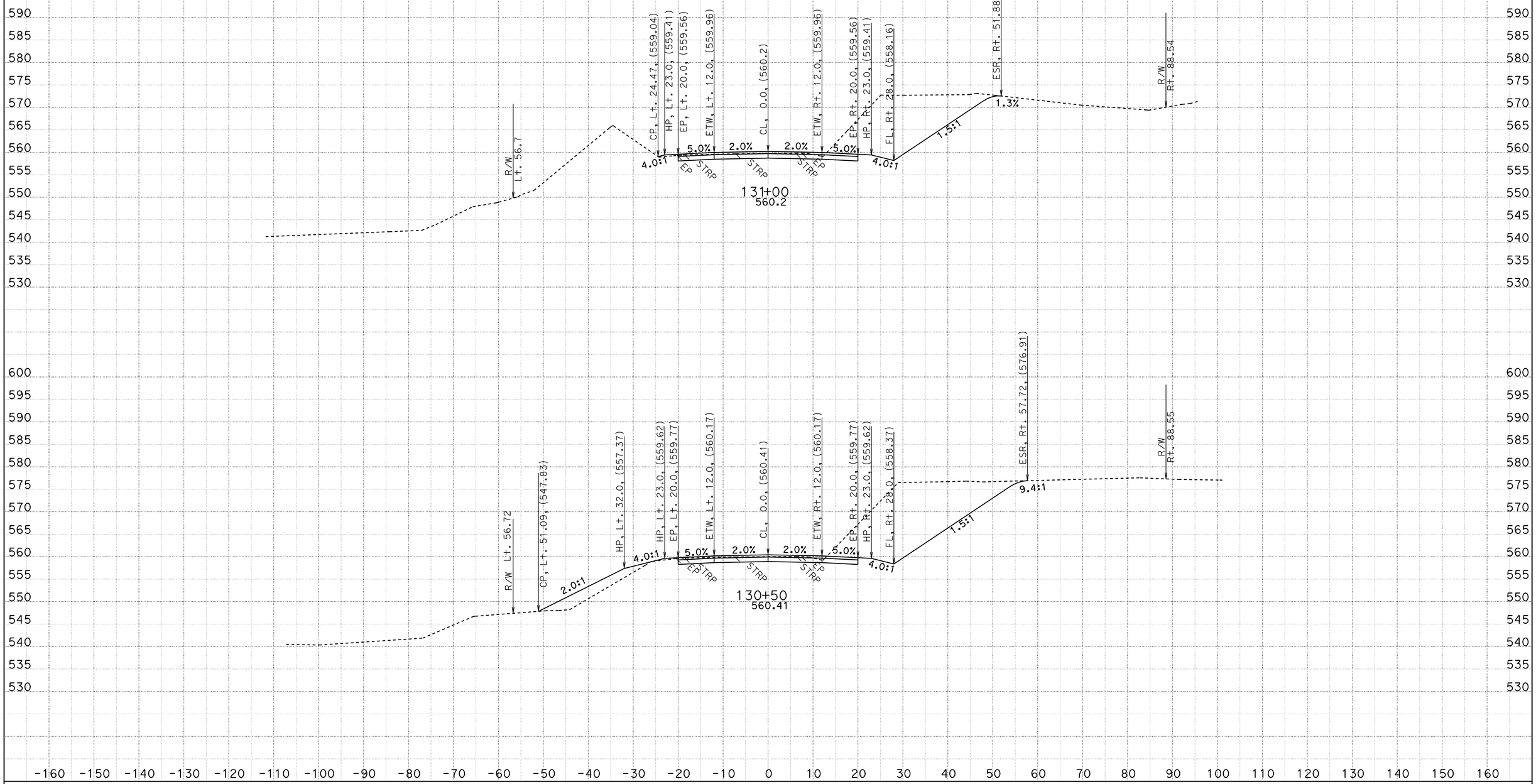

CREATED BY: D.R.FISHER
DATE: 5/22/2013
KC Project: 20245 File: C:\USER_HOME\projects\36070y45\cl1finish.ear

CONTRACT: 02-360704
DIST/CO/RTE/PM: 02/SHA/299/PM30.3 TO 40.7
PROJECT ID: BELLA DIDDY

SCALE: 1" = 10' Horiz.
1" = 10' Vert.

All Dimensions are US Survey Feet

CL1
CROSS SECTIONS

FOR EARTHWORK DEVELOPMENT ONLY

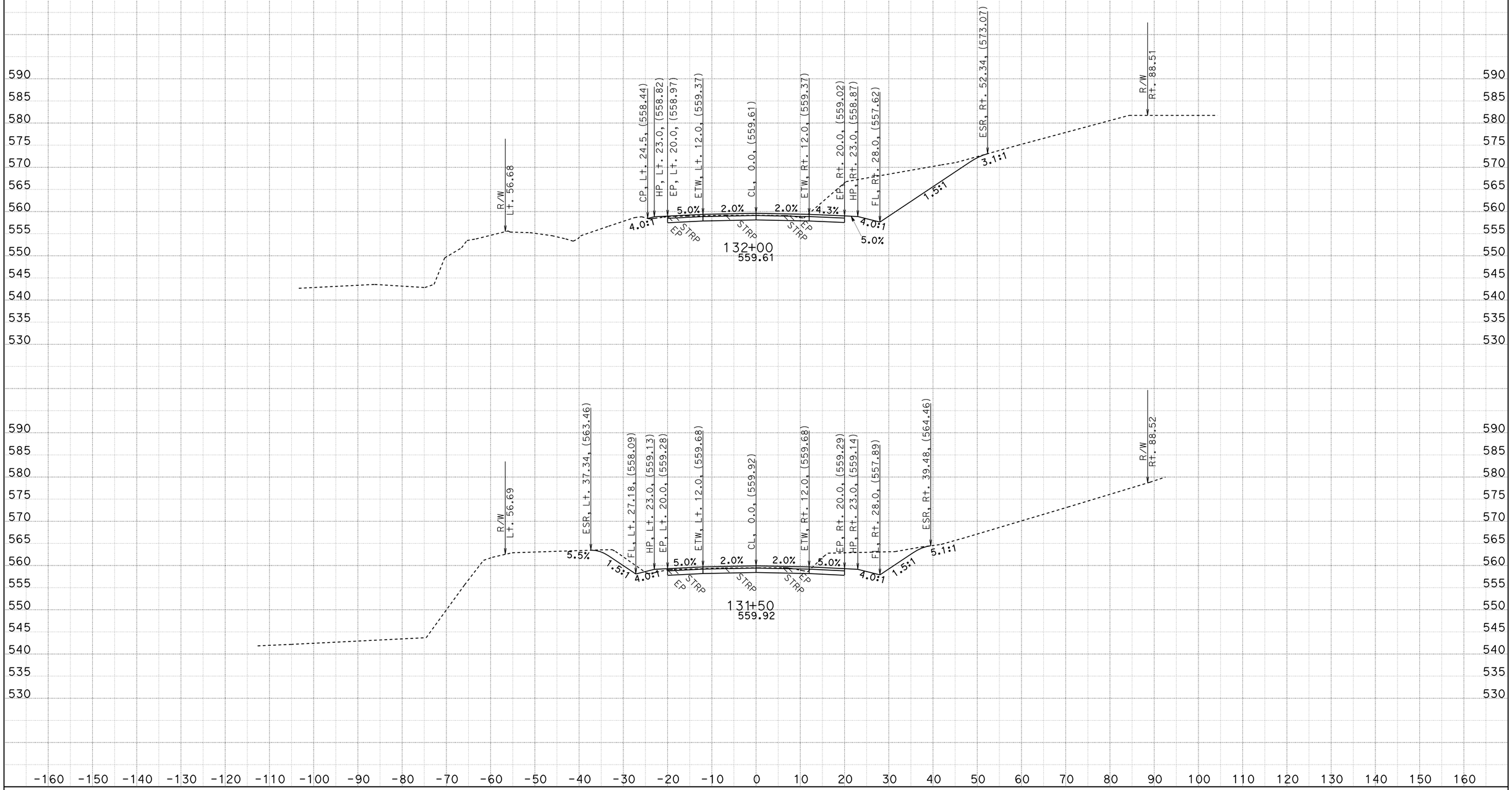

CREATED BY: D.R.FISHER
DATE: 5/22/2013
KC Project: 20245 File: C:\USER_HOME\projects\36070y45\cl1finish.ear

CONTRACT: 02-360704
DIST/CO/RTE/PM: 02/SHA/299/PM30.3 TO 40.7
PROJECT ID: BELLA DIDDY

SCALE: 1" = 10' Horiz.
1" = 10' Vert.

All Dimensions are US Survey Feet

CL1
CROSS SECTIONS
SHEET 122 OF 651

FOR EARTHWORK DEVELOPMENT ONLY

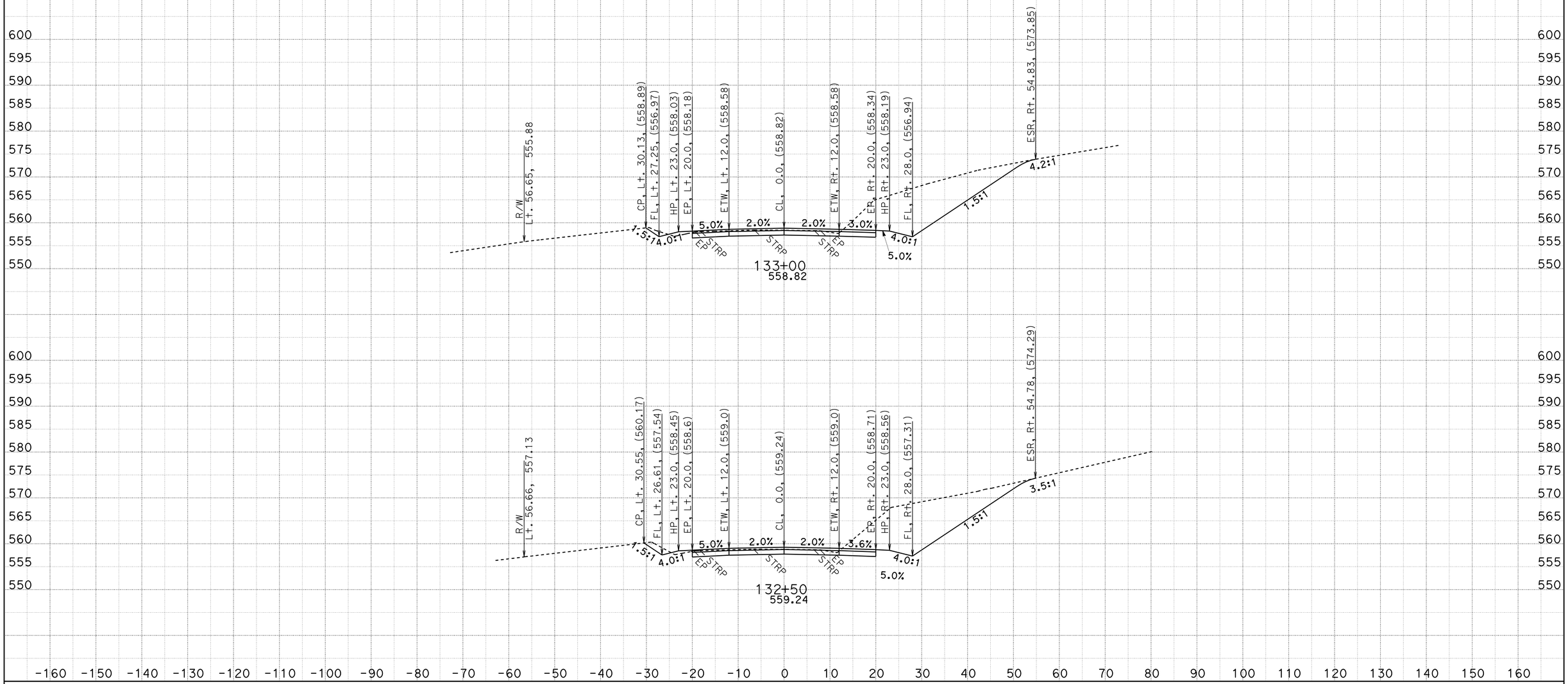

CREATED BY: D.R.FISHER
DATE: 5/22/2013
KC Project: 20245 File: C:\USER_HOME\projects\36070y45\cl1finish.ear

CONTRACT: 02-360704
DIST/CO/RTE/PM: 02/SHA/299/PM30.3 TO 40.7
PROJECT ID: BELLA DIDDY

SCALE: 1" = 10' Horiz.
1" = 10' Vert.
All Dimensions are US Survey Feet

CL1
CROSS SECTIONS
SHEET 123 OF 651

FOR EARTHWORK DEVELOPMENT ONLY

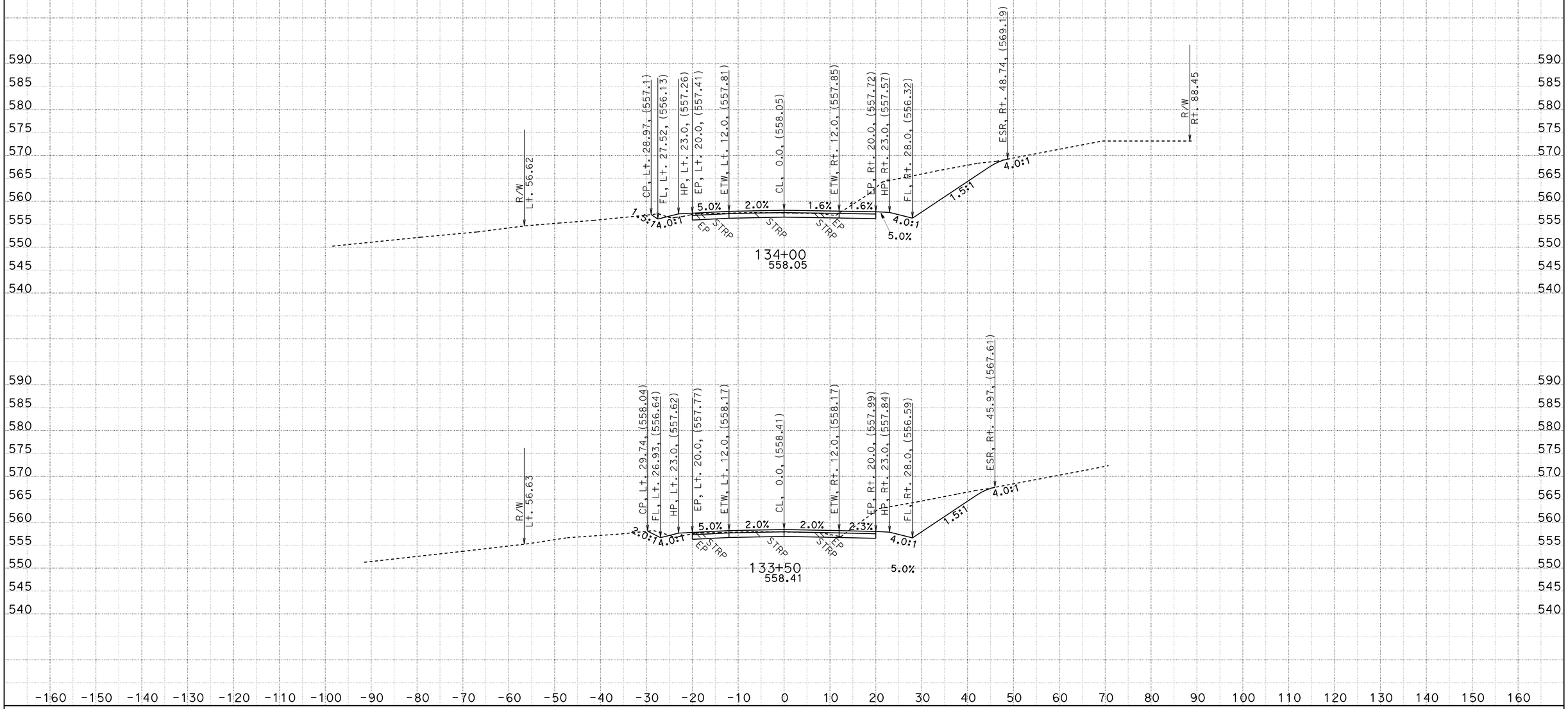

CREATED BY: D.R.FISHER
DATE: 5/22/2013
KC Project: 20245 File: C:\USER_HOME\projects\36070y45\cl1finish.ear

CONTRACT: 02-360704
DIST/CO/RTE/PM: 02/SHA/299/PM30.3 TO 40.7
PROJECT ID: BELLA DIDDY

SCALE: 1" = 10' Horiz.
1" = 10' Vert.

All Dimensions are US Survey Feet

CL1
CROSS SECTIONS
SHEET 124 OF 651

FOR EARTHWORK DEVELOPMENT ONLY

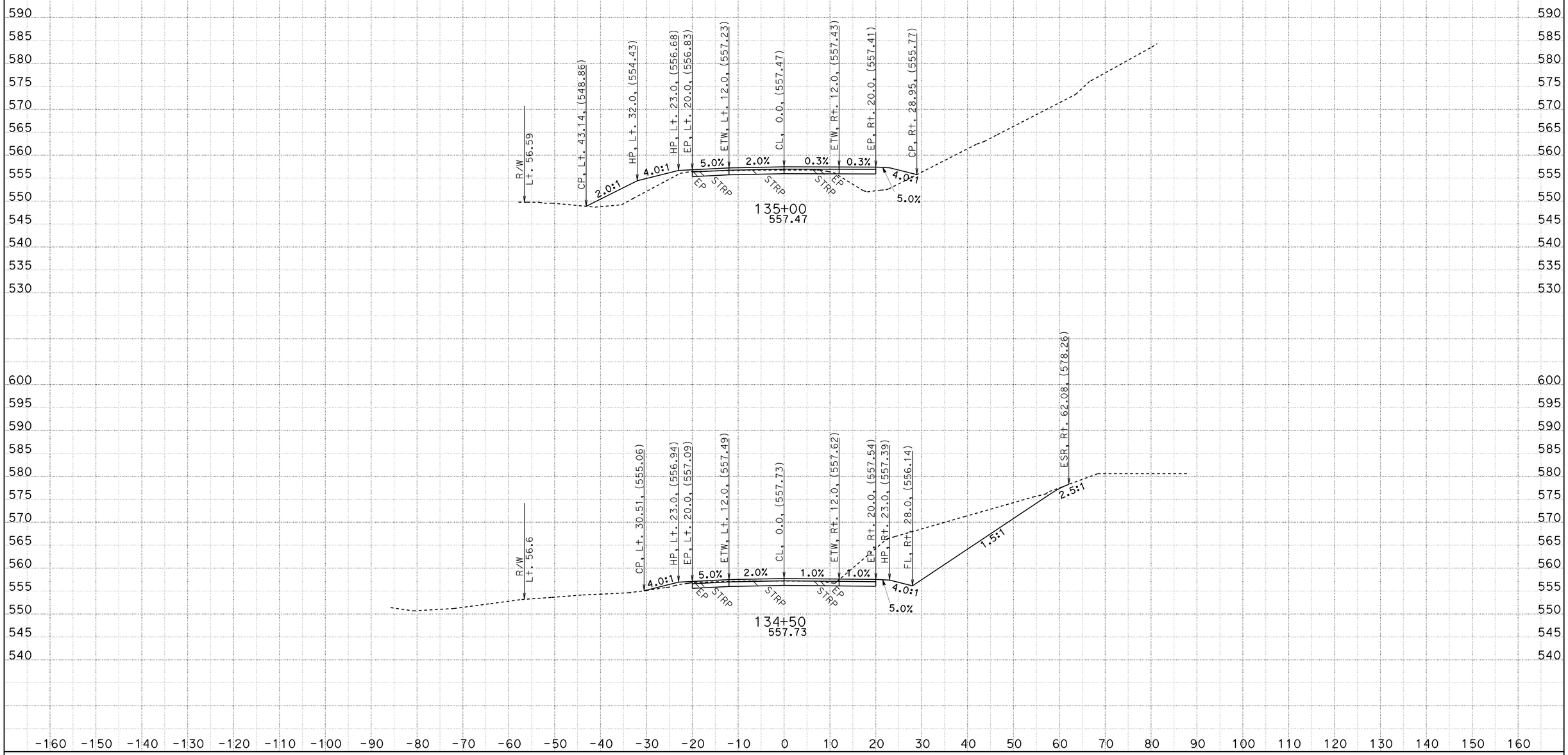

CREATED BY: D.R.FISHER
DATE: 5/22/2013
KC Project: 20245 File: C:\USER_HOME\projects\36070y45\cl1finish.ear

CONTRACT: 02-360704
DIST/CO/RTE/PM: 02/SHA/299/PM30.3 TO 40.7
PROJECT ID: BELLA DIDDY

SCALE: 1" = 10' Horiz.
1" = 10' Vert.

All Dimensions are US Survey Feet

CL1
CROSS SECTIONS
SHEET 125 OF 651

FOR EARTHWORK DEVELOPMENT ONLY

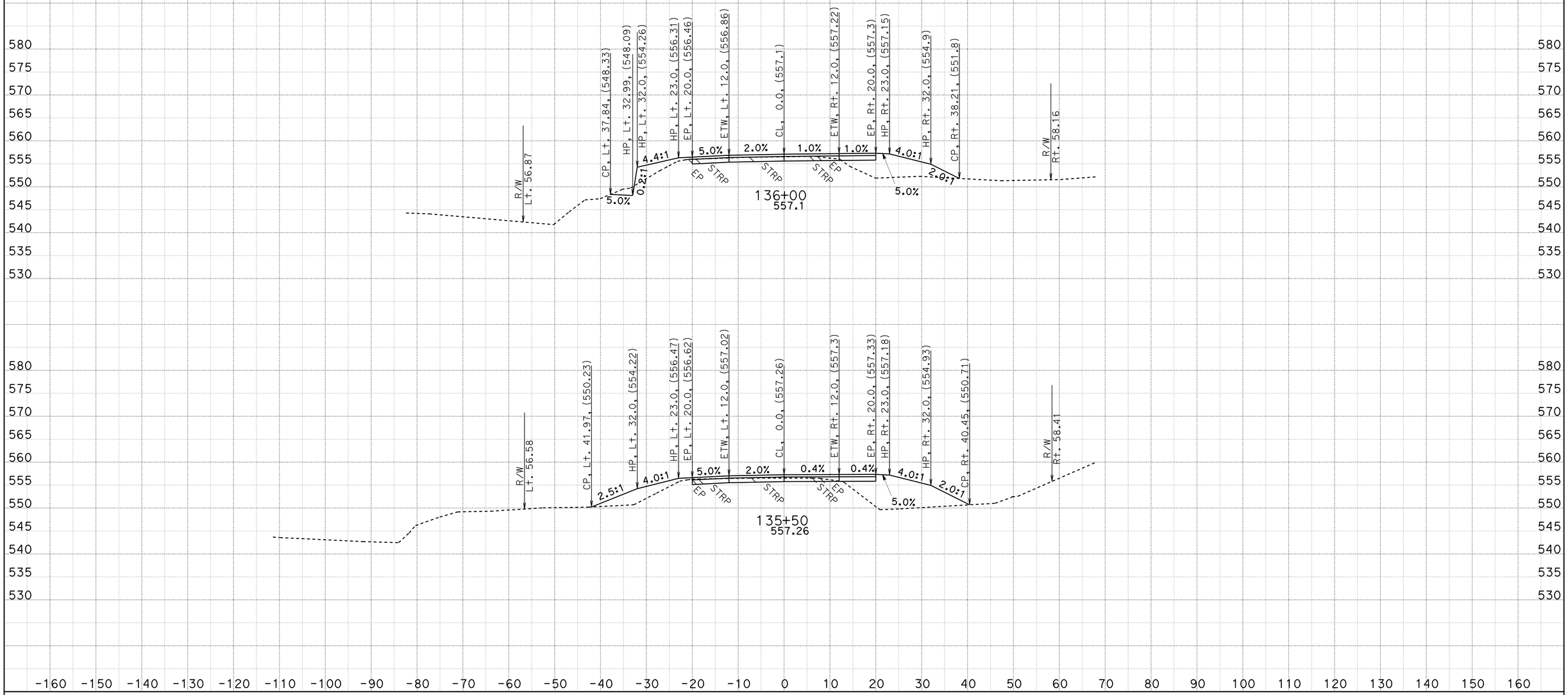

CREATED BY: D.R.FISHER
DATE: 5/22/2013
KC Project: 20245 File: C:\USER_HOME\projects\36070y45\cl1finish.ear

CONTRACT: 02-360704
DIST/CO/RTE/PM: 02/SHA/299/PM30.3 TO 40.7
PROJECT ID: BELLA DIDDY

SCALE: 1" = 10' Horiz.
1" = 10' Vert.

All Dimensions are US Survey Feet

CL1
CROSS SECTIONS
SHEET 126 OF 651

FOR EARTHWORK DEVELOPMENT ONLY

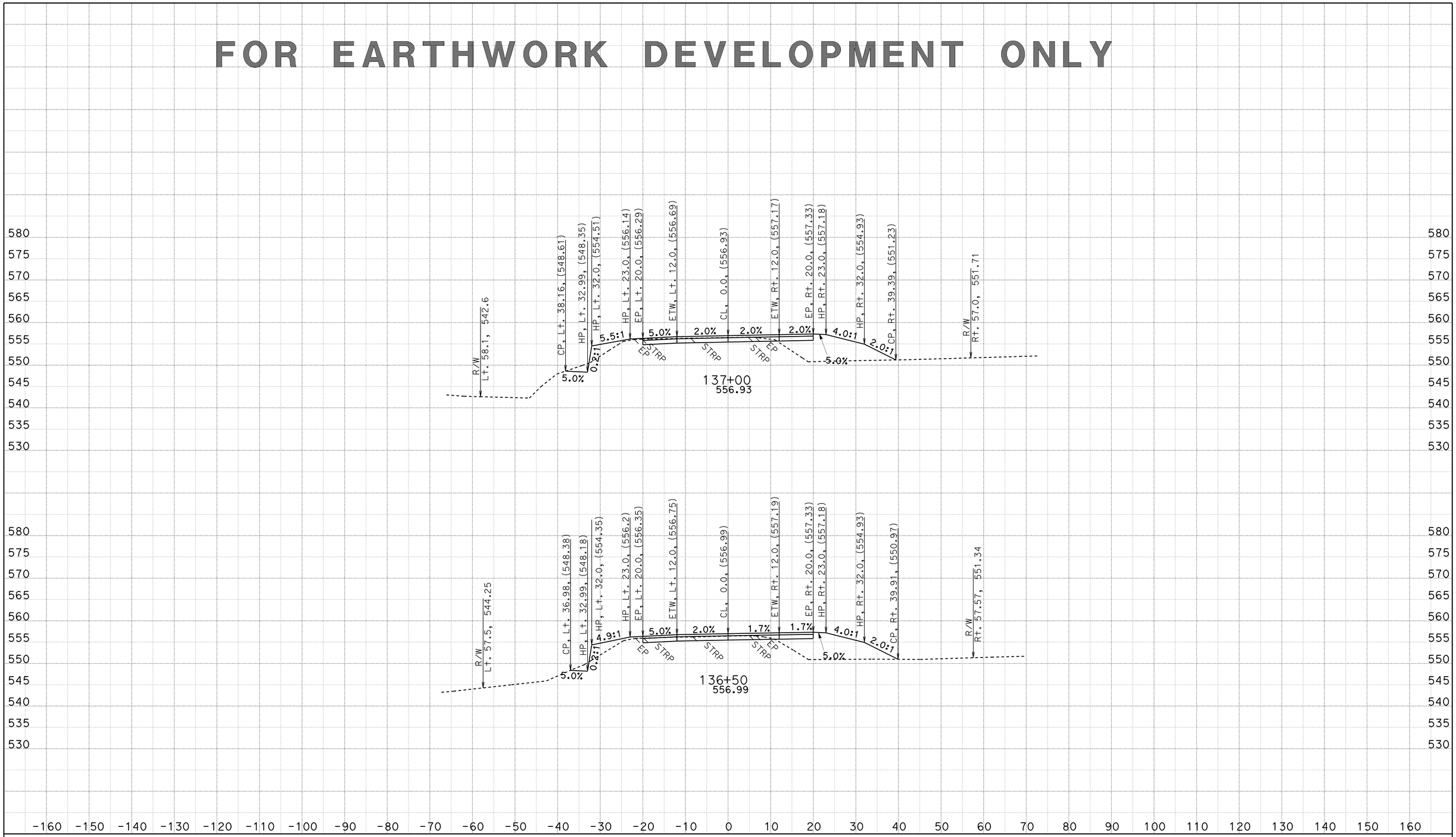

CREATED BY: D.R.FISHER
DATE: 5/22/2013
KC Project: 20245 File: C:\USER_HOME\projects\36070y45\cl1finish.ear

CONTRACT: 02-360704
DIST/CO/RTE/PM: 02/SHA/299/PM30.3 TO 40.7
PROJECT ID: BELLA DIDDY

SCALE: 1" = 10' Horiz.
1" = 10' Vert.

All Dimensions are US Survey Feet

CL1
CROSS SECTIONS
SHEET 127 OF 651

FOR EARTHWORK DEVELOPMENT ONLY

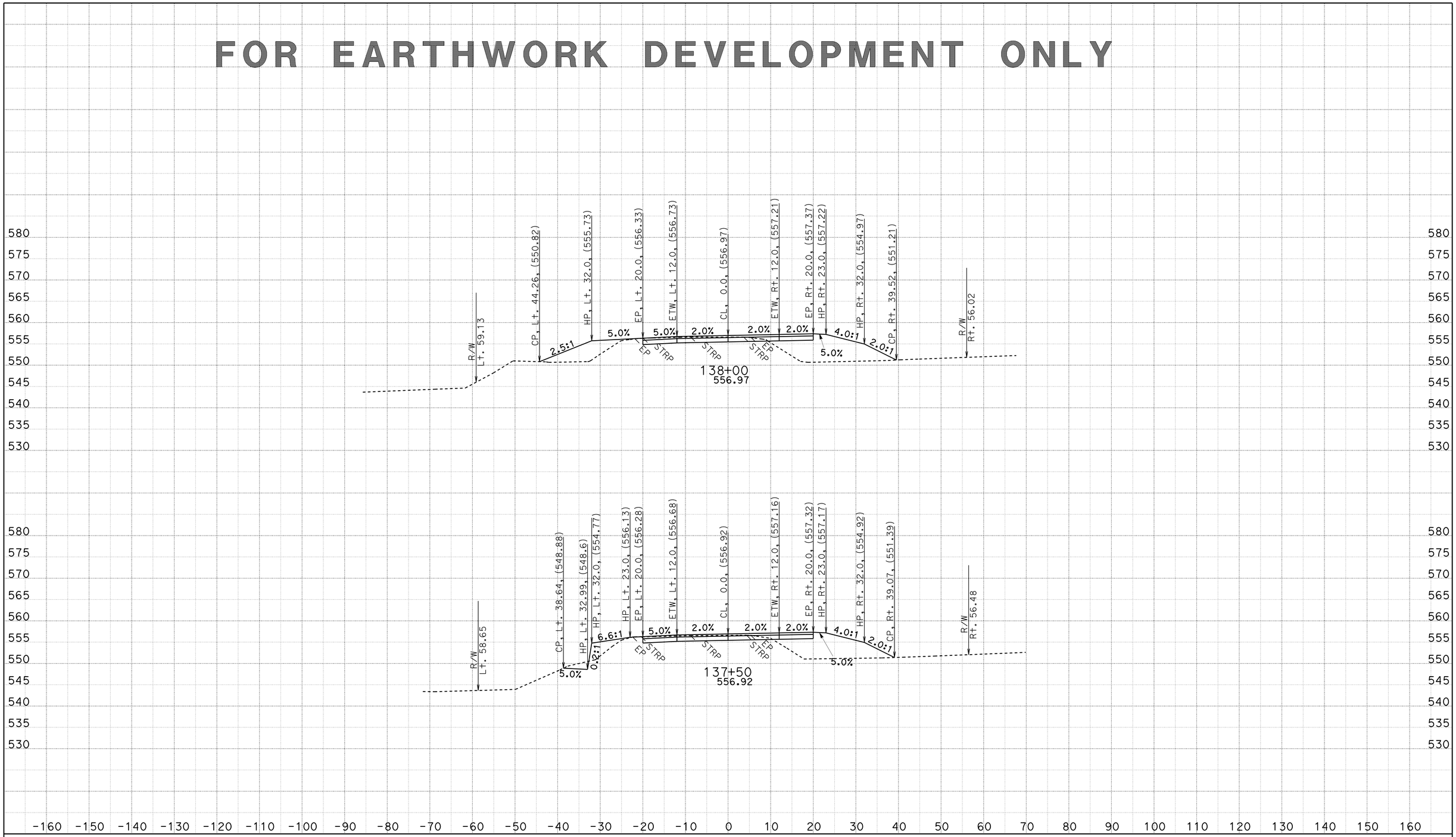

CREATED BY: D.R.FISHER
DATE: 5/22/2013
KC Project: 20245 File: C:\USER_HOME\projects\36070y45\cl1finish.ear

CONTRACT: 02-360704
DIST/CO/RTE/PM: 02/SHA/299/PM30.3 TO 40.7
PROJECT ID: BELLA DIDDY

SCALE: 1" = 10' Horiz.
1" = 10' Vert.

All Dimensions are US Survey Feet

CL1
CROSS SECTIONS
SHEET 128 OF 651

FOR EARTHWORK DEVELOPMENT ONLY

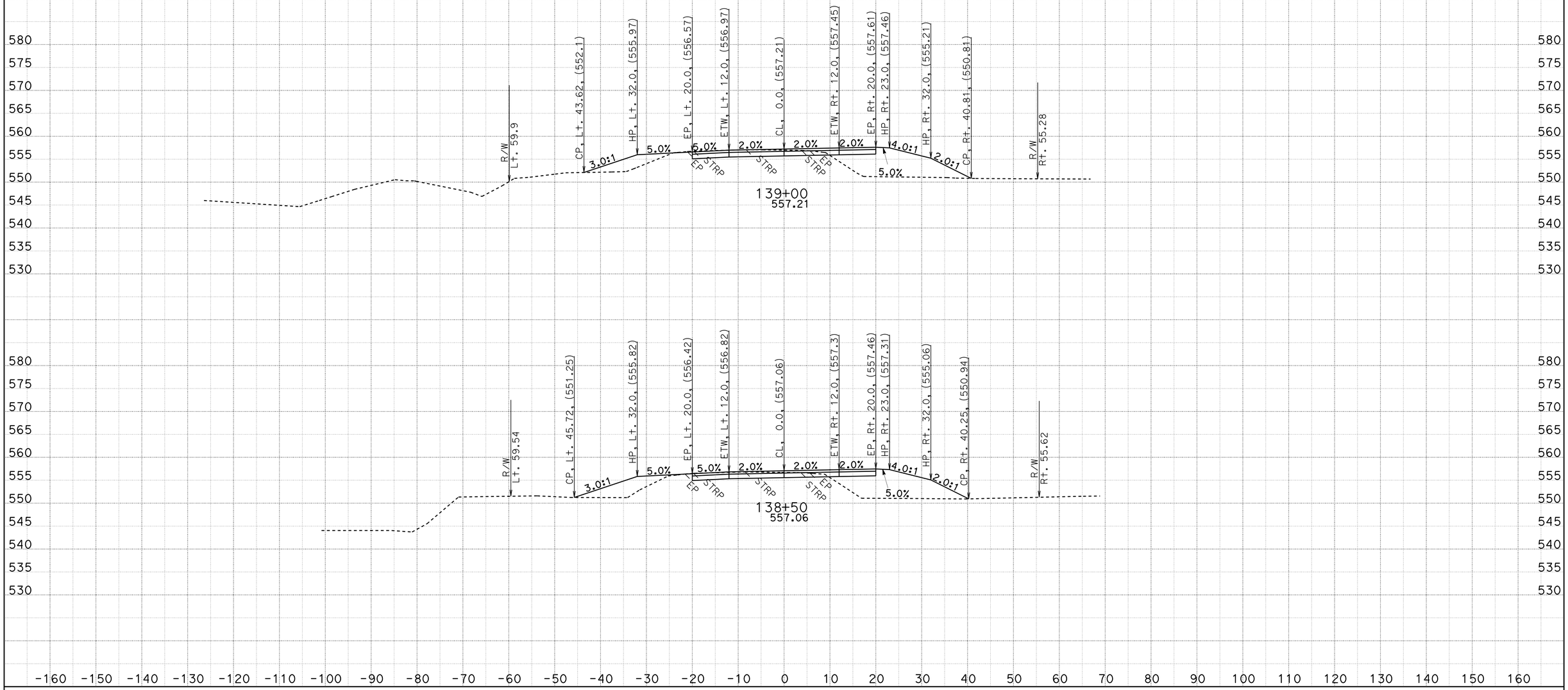

CREATED BY: D.R.FISHER
DATE: 5/22/2013
KC Project: 20245 File: C:\USER_HOME\projects\36070y45\cl1finish.ear

CONTRACT: 02-360704
DIST/CO/RTE/PM: 02/SHA/299/PM30.3 TO 40.7
PROJECT ID: BELLA DIDDY

SCALE: 1" = 10' Horiz.
1" = 10' Vert.

All Dimensions are US Survey Feet

CL1
CROSS SECTIONS
SHEET 129 OF 651

FOR EARTHWORK DEVELOPMENT ONLY

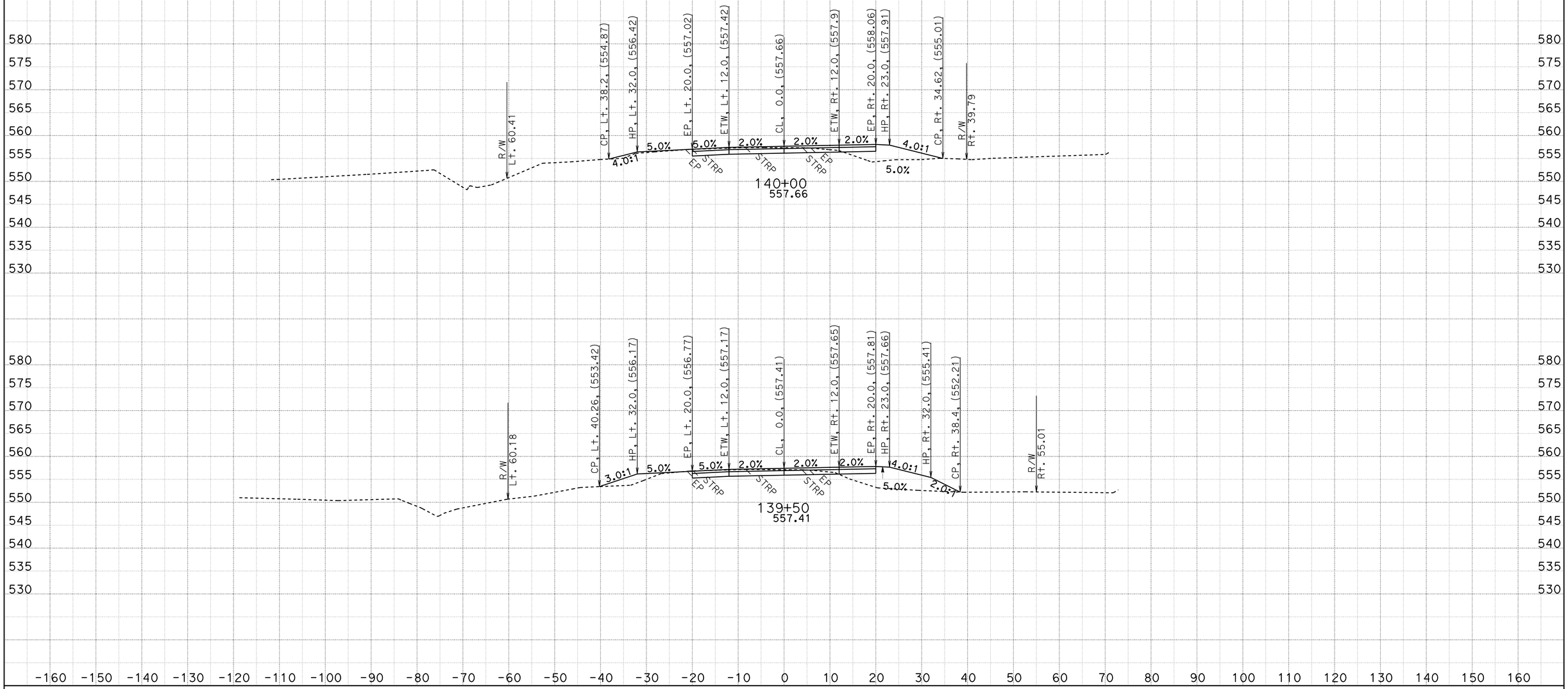

CREATED BY: D.R.FISHER
DATE: 5/22/2013
KC Project: 20245 File: C:\USER_HOME\projects\36070y45\cl1finish.ear

CONTRACT: 02-360704
DIST/CO/RTE/PM: 02/SHA/299/PM30.3 TO 40.7
PROJECT ID: BELLA DIDDY

SCALE: 1" = 10' Horiz.
1" = 10' Vert.

All Dimensions are US Survey Feet

CL1
CROSS SECTIONS
SHEET 130 OF 651

FOR EARTHWORK DEVELOPMENT ONLY

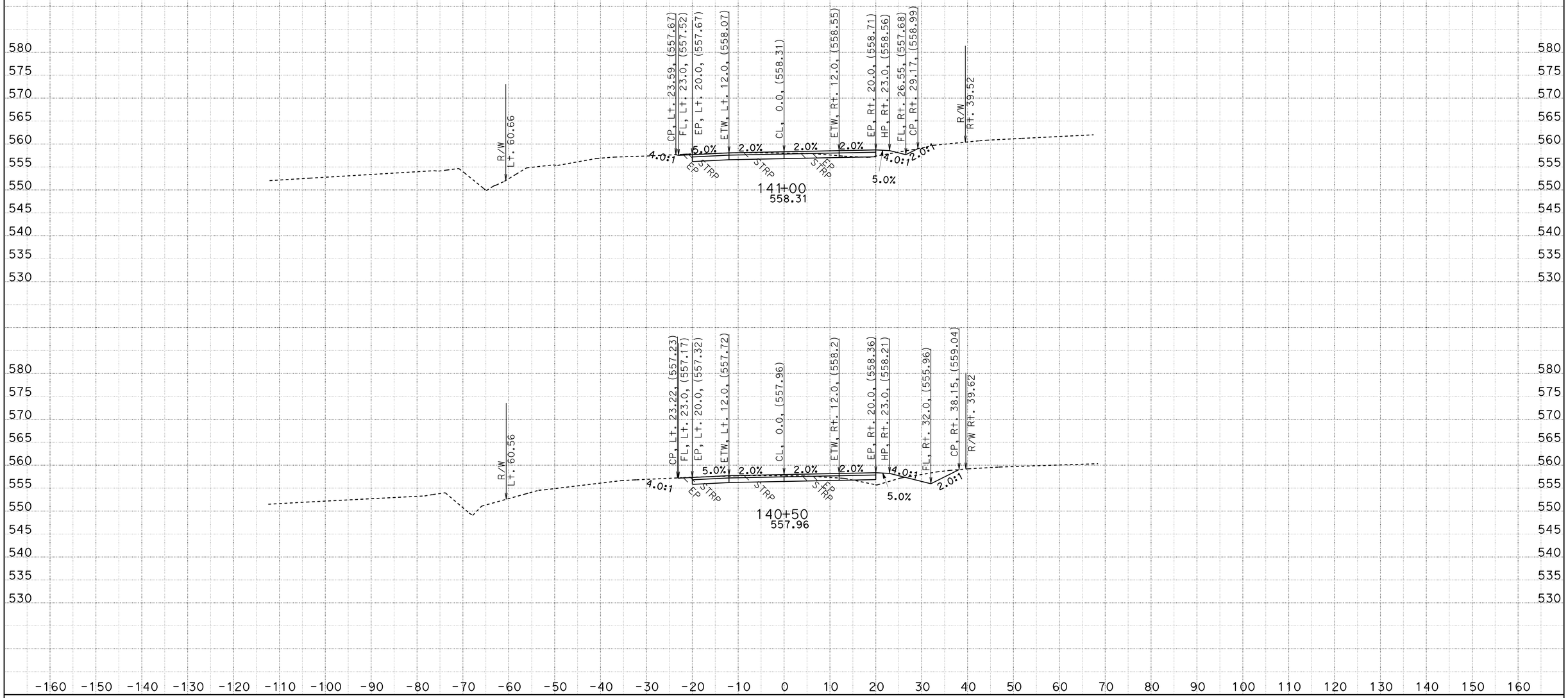

CREATED BY: D.R.FISHER
DATE: 5/22/2013
KC Project: 20245 File: C:\USER_HOME\projects\36070y45\cl1finish.ear

CONTRACT: 02-360704
DIST/CO/RTE/PM: 02/SHA/299/PM30.3 TO 40.7
PROJECT ID: BELLA DIDDY

SCALE: 1" = 10' Horiz.
1" = 10' Vert.

All Dimensions are US Survey Feet

CL1
CROSS SECTIONS

FOR EARTHWORK DEVELOPMENT ONLY

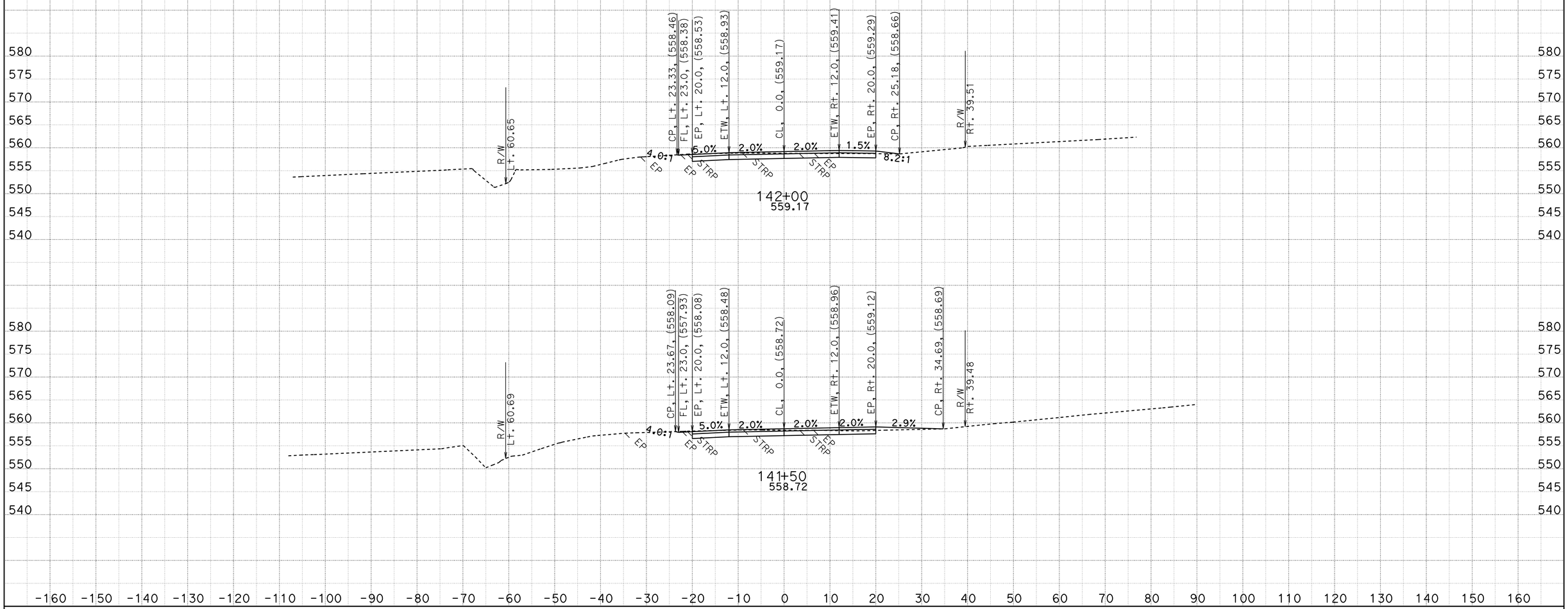

CREATED BY: D.R.FISHER
DATE: 5/22/2013
KC Project: 20245 File: C:\USER_HOME\projects\36070y45\cl1finish.ear

CONTRACT: 02-360704
DIST/CO/RTE/PM: 02/SHA/299/PM30.3 TO 40.7
PROJECT ID: BELLA DIDDY

SCALE: 1" = 10' Horiz.
1" = 10' Vert.

All Dimensions are US Survey Feet

CL1
CROSS SECTIONS
SHEET 132 OF 651

FOR EARTHWORK DEVELOPMENT ONLY

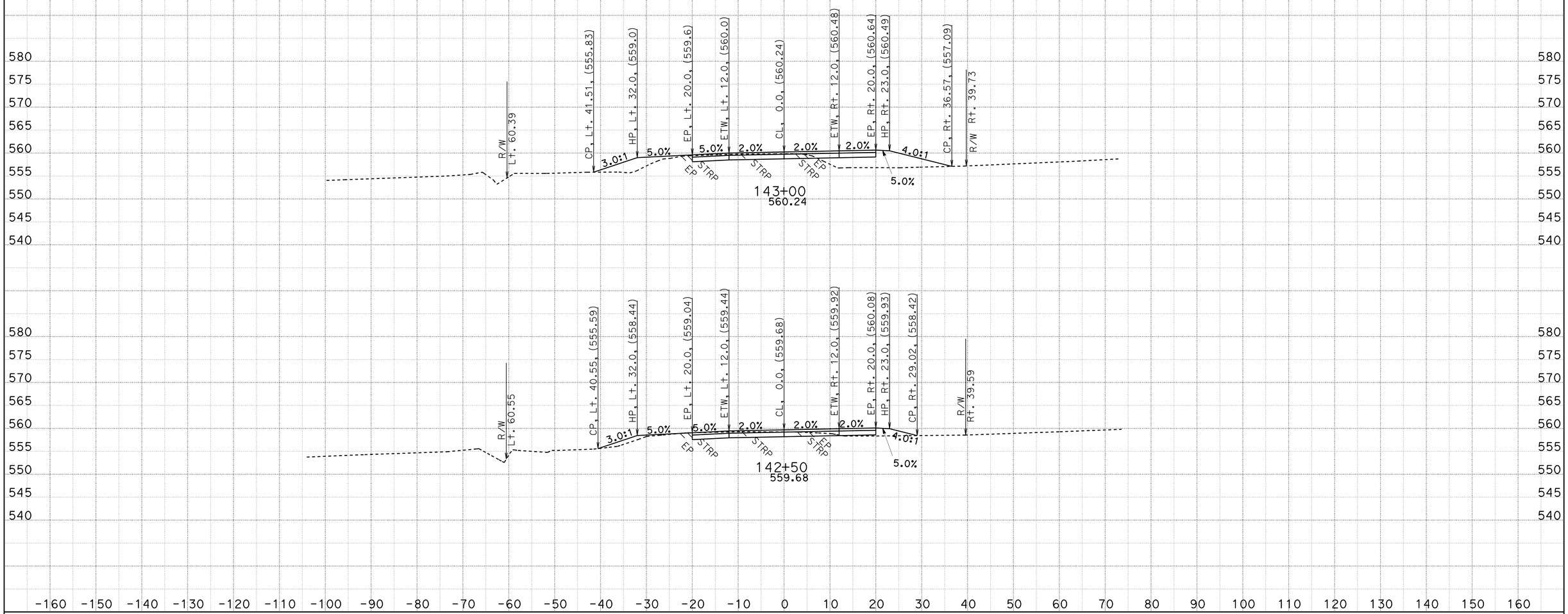

CREATED BY: D.R.FISHER
DATE: 5/22/2013
KC Project: 20245 File: C:\USER_HOME\projects\36070y45\cl1finish.ear

CONTRACT: 02-360704
DIST/CO/RTE/PM: 02/SHA/299/PM30.3 TO 40.7
PROJECT ID: BELLA DIDDY

SCALE: 1" = 10' Horiz.
1" = 10' Vert.

All Dimensions are US Survey Feet

CL1
CROSS SECTIONS

FOR EARTHWORK DEVELOPMENT ONLY

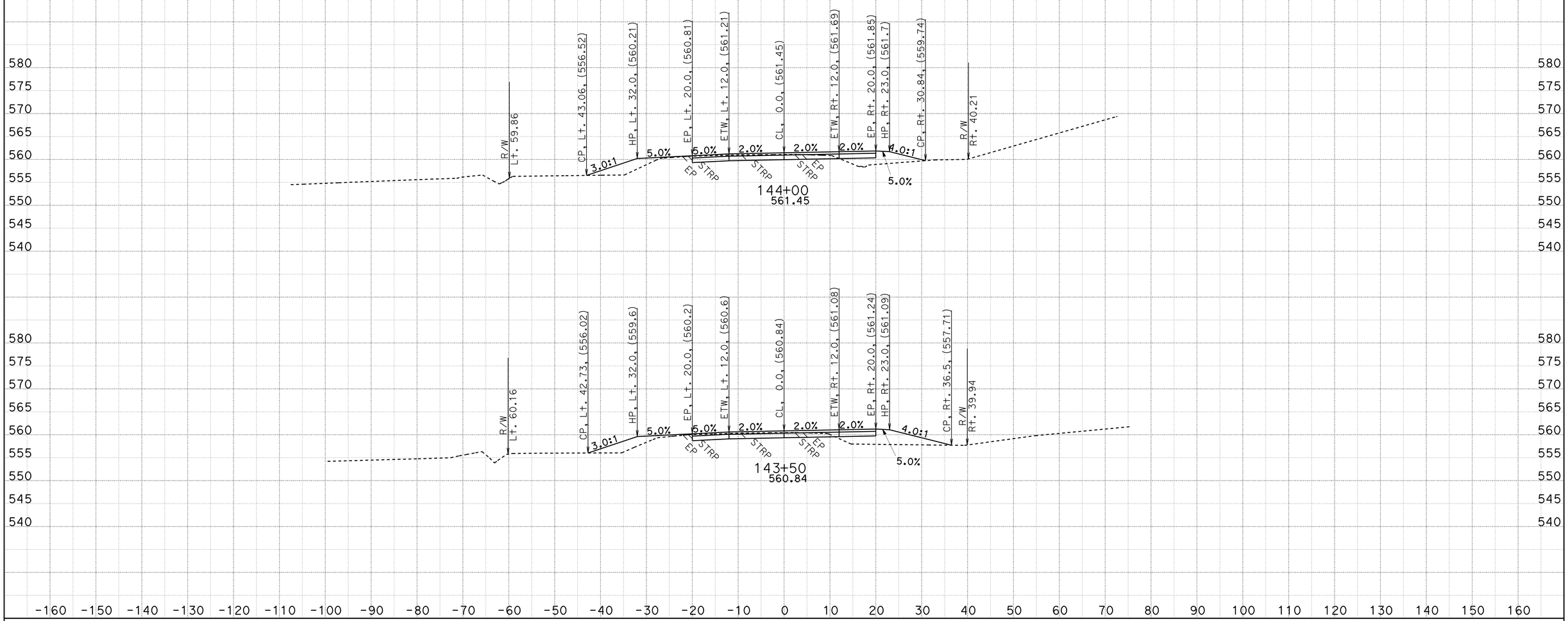

CREATED BY: D.R.FISHER
DATE: 5/22/2013
KC Project: 20245 File: C:\USER_HOME\projects\36070y45\cl1finish.ear

CONTRACT: 02-360704
DIST/CO/RTE/PM: 02/SHA/299/PM30.3 TO 40.7
PROJECT ID: BELLA DIDDY

SCALE: 1" = 10' Horiz.
1" = 10' Vert.

All Dimensions are US Survey Feet

CL1
CROSS SECTIONS

FOR EARTHWORK DEVELOPMENT ONLY

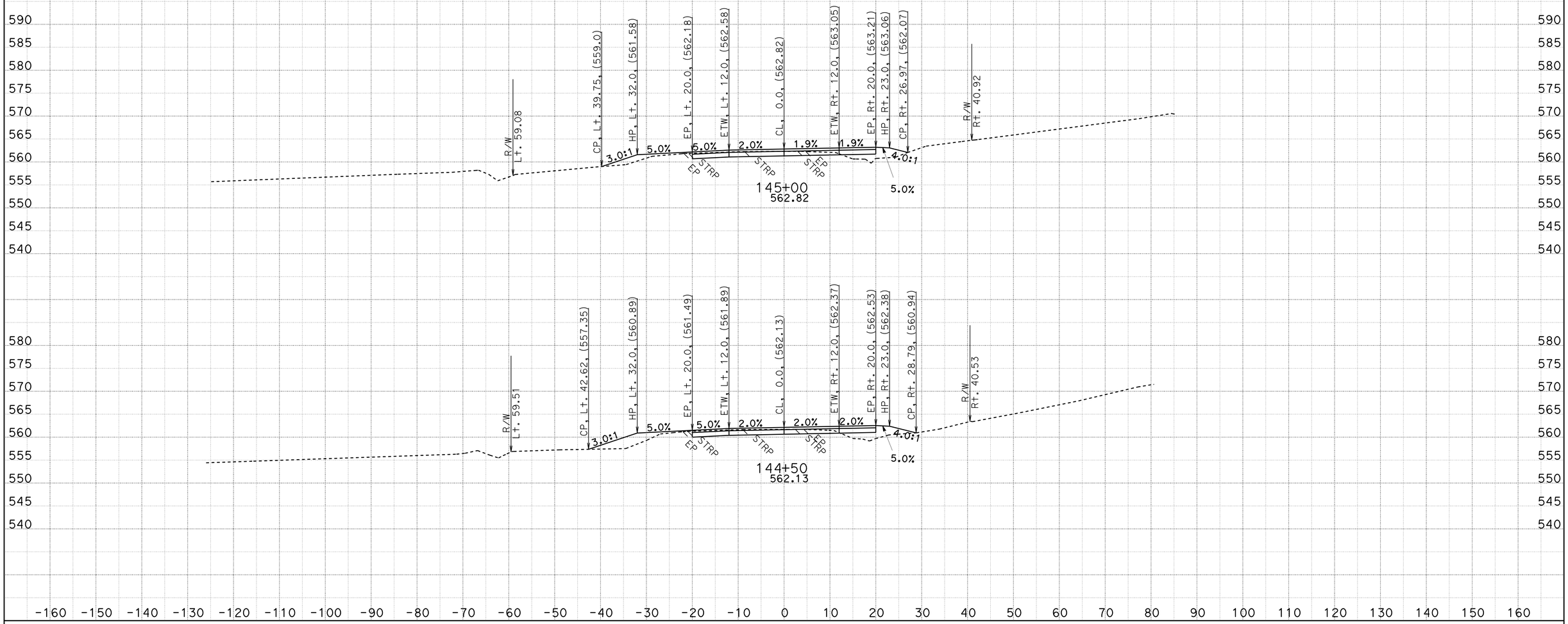

CREATED BY: D.R.FISHER
DATE: 5/22/2013
KC Project: 20245 File: C:\USER_HOME\projects\36070y45\cl1finish.ear

CONTRACT: 02-360704
DIST/CO/RTE/PM: 02/SHA/299/PM30.3 TO 40.7
PROJECT ID: BELLA DIDDY

SCALE: 1" = 10' Horiz.
1" = 10' Vert.

All Dimensions are US Survey Feet

CL1
CROSS SECTIONS

FOR EARTHWORK DEVELOPMENT ONLY

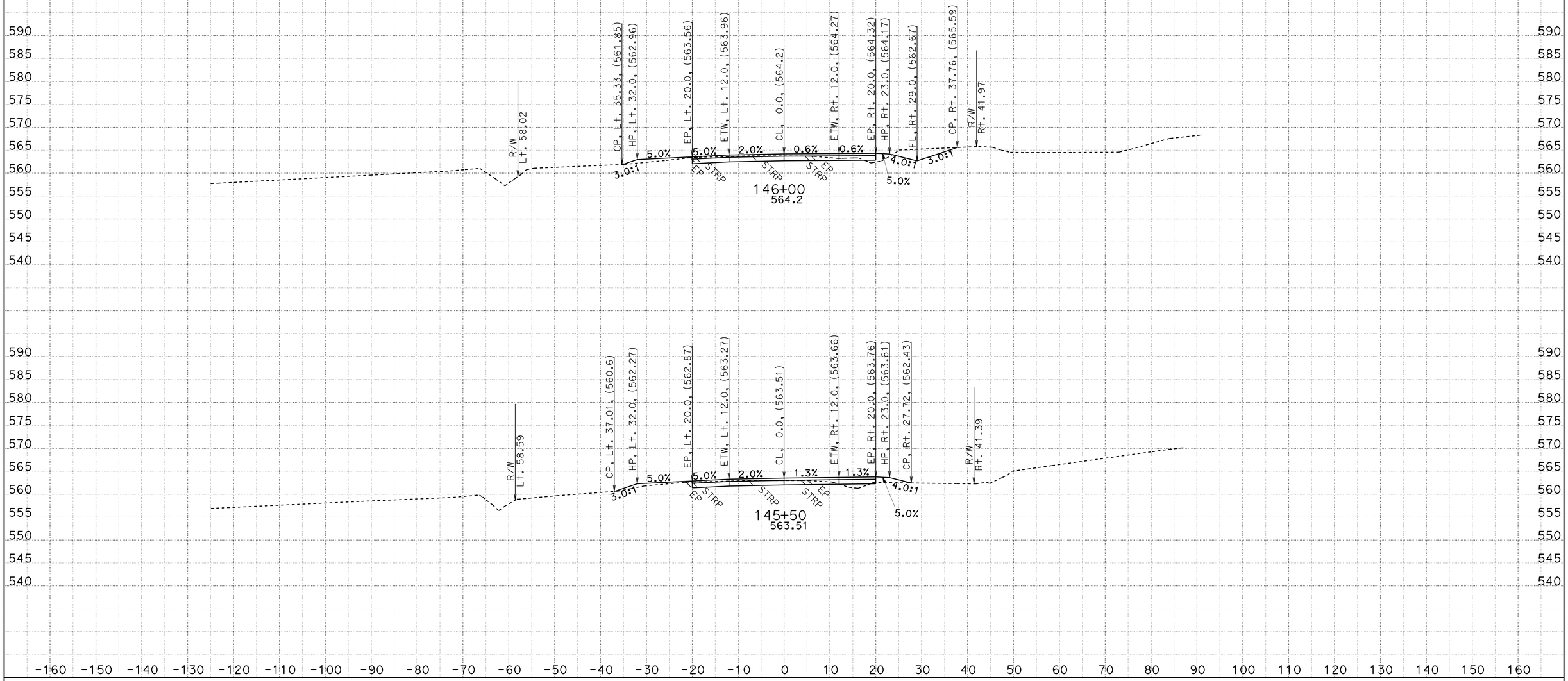

CREATED BY: D.R.FISHER
DATE: 5/22/2013
KC Project: 20245 File: C:\USER_HOME\projects\36070y45\cl1finish.ear

CONTRACT: 02-360704
DIST/CO/RTE/PM: 02/SHA/299/PM30.3 TO 40.7
PROJECT ID: BELLA DIDDY

SCALE: 1" = 10' Horiz.
1" = 10' Vert.

All Dimensions are US Survey Feet

CL1
CROSS SECTIONS
SHEET 136 OF 651

FOR EARTHWORK DEVELOPMENT ONLY

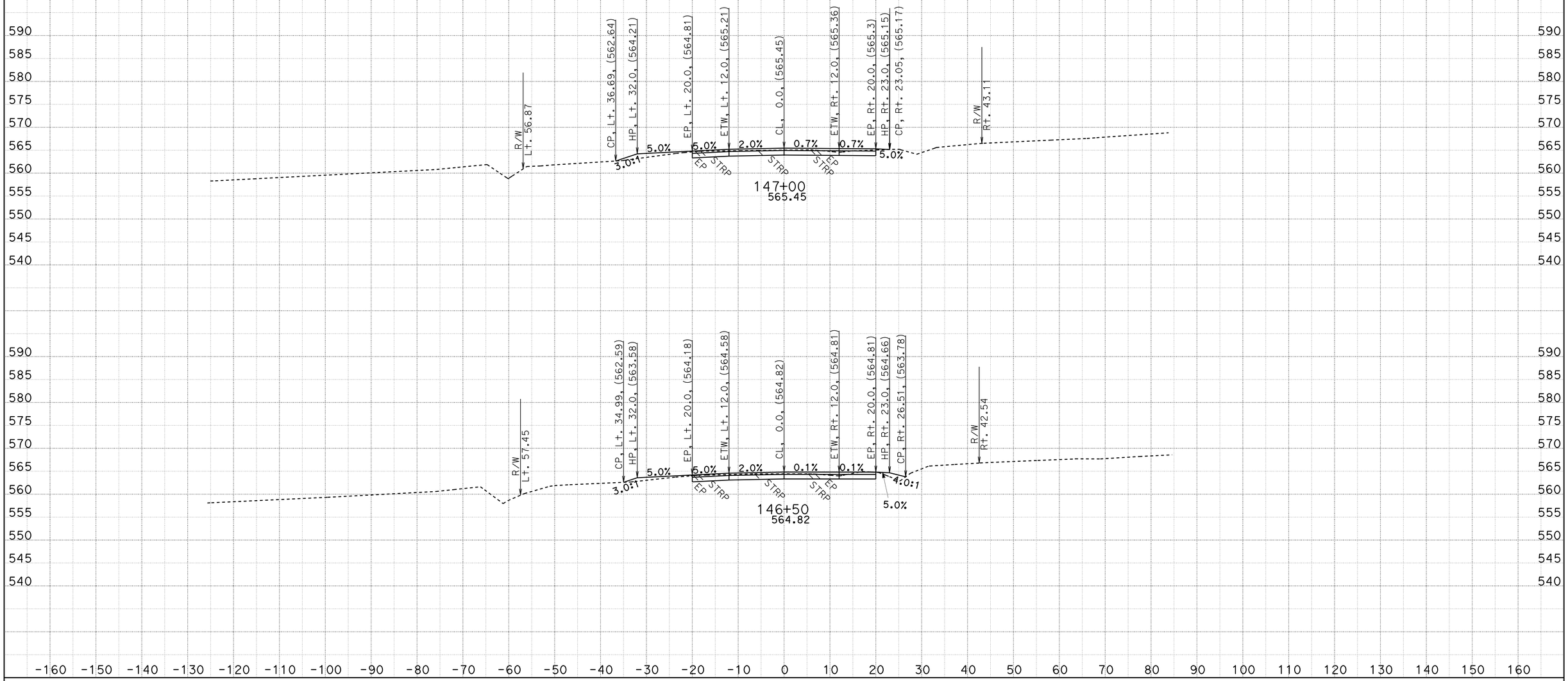

CREATED BY: D.R.FISHER
DATE: 5/22/2013
KC Project: 20245 File: C:\USER_HOME\projects\36070y45\cl1finish.ear

CONTRACT: 02-360704
DIST/CO/RTE/PM: 02/SHA/299/PM30.3 TO 40.7
PROJECT ID: BELLA DIDDY

SCALE: 1" = 10' Horiz.
1" = 10' Vert.

All Dimensions are US Survey Feet

CL1
CROSS SECTIONS
SHEET 137 OF 651

FOR EARTHWORK DEVELOPMENT ONLY

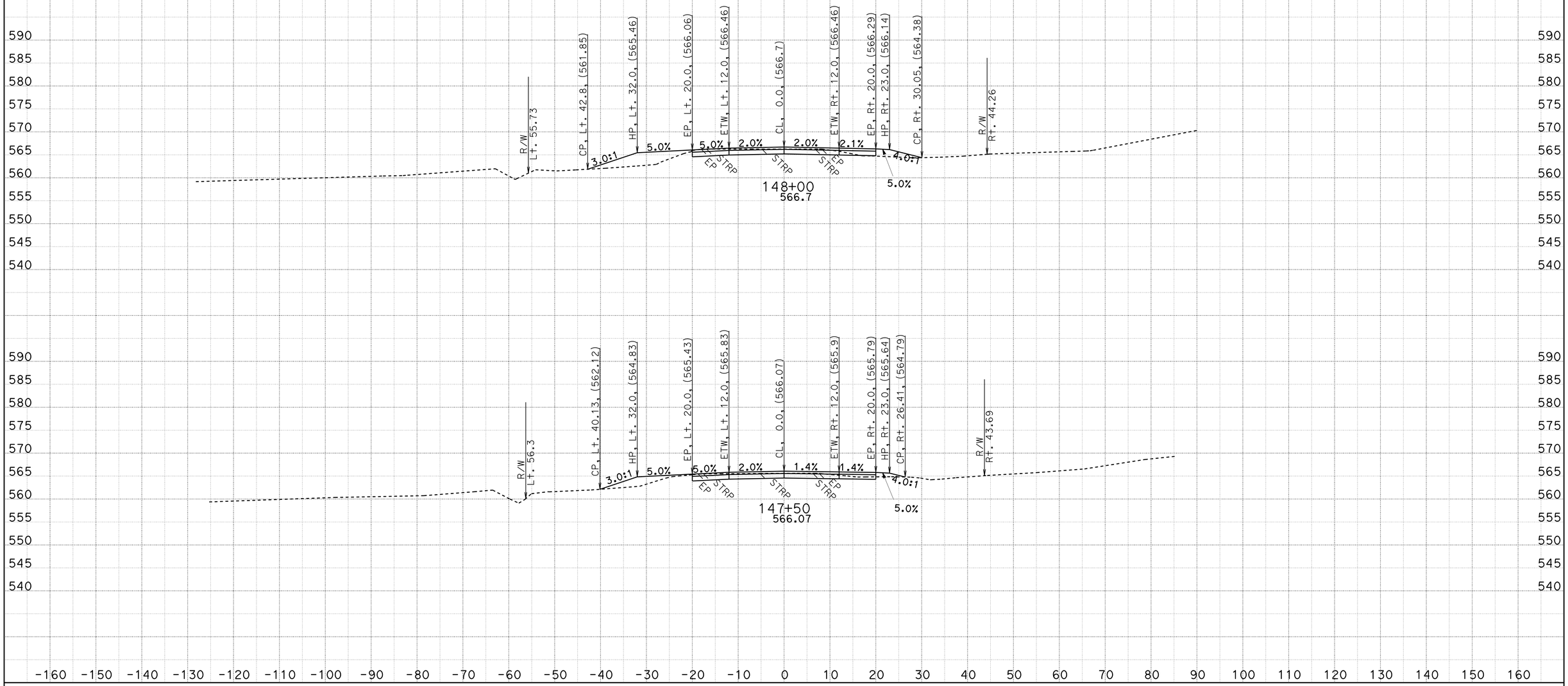

CREATED BY: D.R.FISHER
DATE: 5/22/2013
KC Project: 20245 File: C:\USER_HOME\projects\36070y45\cl1finish.ear

CONTRACT: 02-360704
DIST/CO/RTE/PM: 02/SHA/299/PM30.3 TO 40.7
PROJECT ID: BELLA DIDDY

SCALE: 1" = 10' Horiz.
1" = 10' Vert.

All Dimensions are US Survey Feet

CL1
CROSS SECTIONS
SHEET 138 OF 651

FOR EARTHWORK DEVELOPMENT ONLY

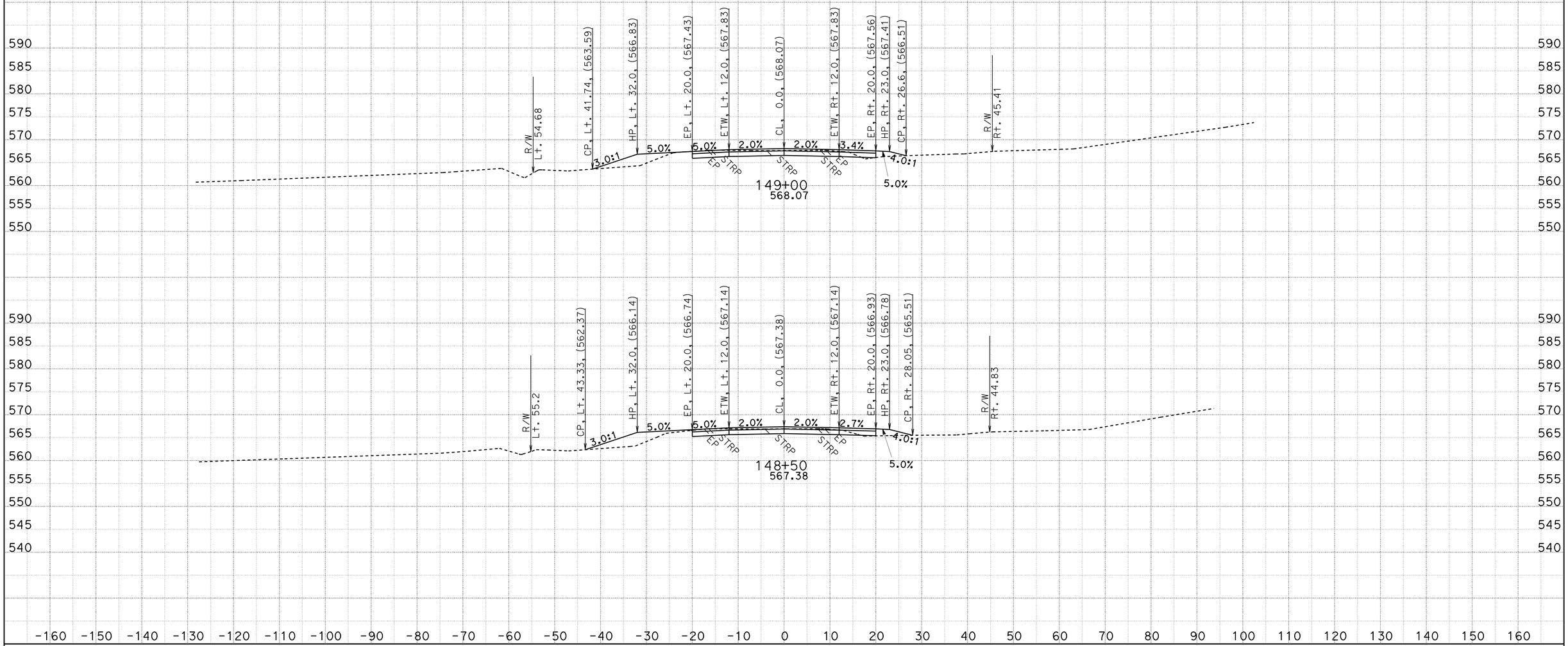

CREATED BY: D.R.FISHER
DATE: 5/22/2013
KC Project: 20245 File: C:\USER_HOME\projects\36070y45\cl1finish.ear

CONTRACT: 02-360704
DIST/CO/RTE/PM: 02/SHA/299/PM30.3 TO 40.7
PROJECT ID: BELLA DIDDY

SCALE: 1" = 10' Horiz.
1" = 10' Vert.

All Dimensions are US Survey Feet

CL1
CROSS SECTIONS
SHEET 139 OF 651

FOR EARTHWORK DEVELOPMENT ONLY

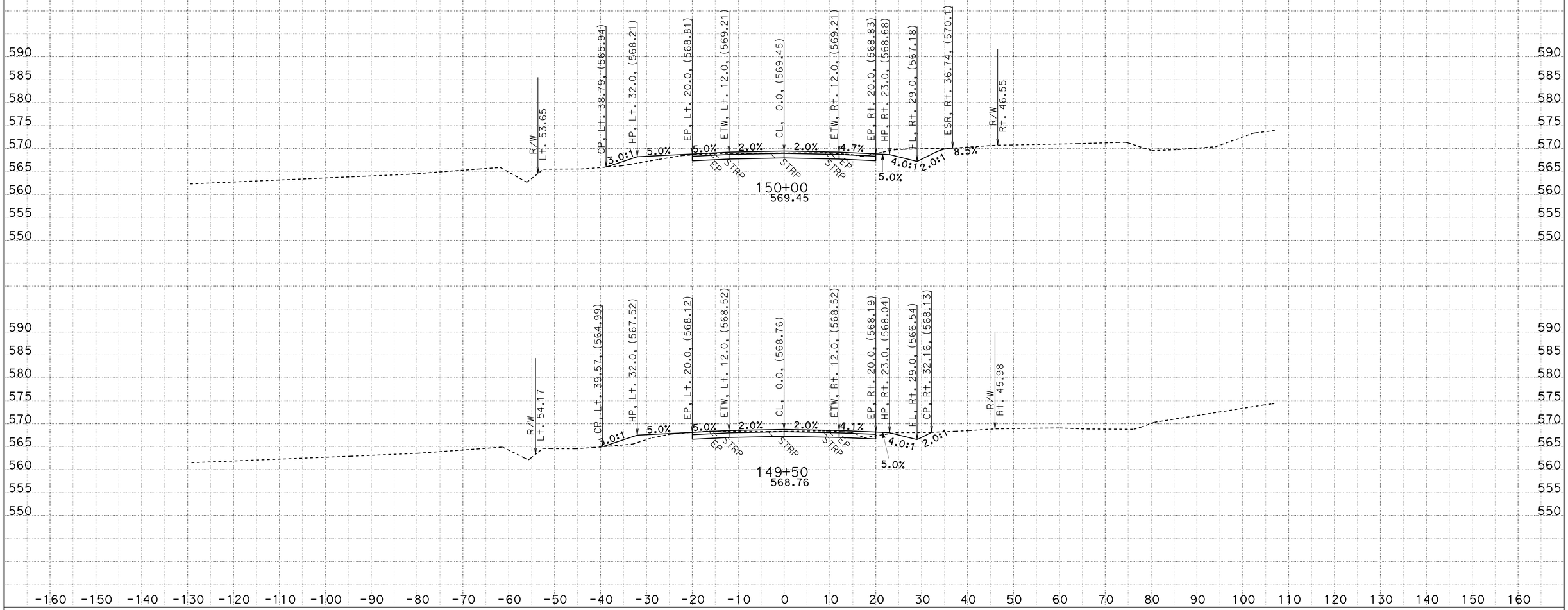

CREATED BY: D.R.FISHER
DATE: 5/22/2013
KC Project: 20245 File: C:\USER_HOME\projects\36070y45\cl1finish.ear

CONTRACT: 02-360704
DIST/CO/RTE/PM: 02/SHA/299/PM30.3 TO 40.7
PROJECT ID: BELLA DIDDY

SCALE: 1" = 10' Horiz.
1" = 10' Vert.

All Dimensions are US Survey Feet

CL1
CROSS SECTIONS
SHEET 140 OF 651

FOR EARTHWORK DEVELOPMENT ONLY

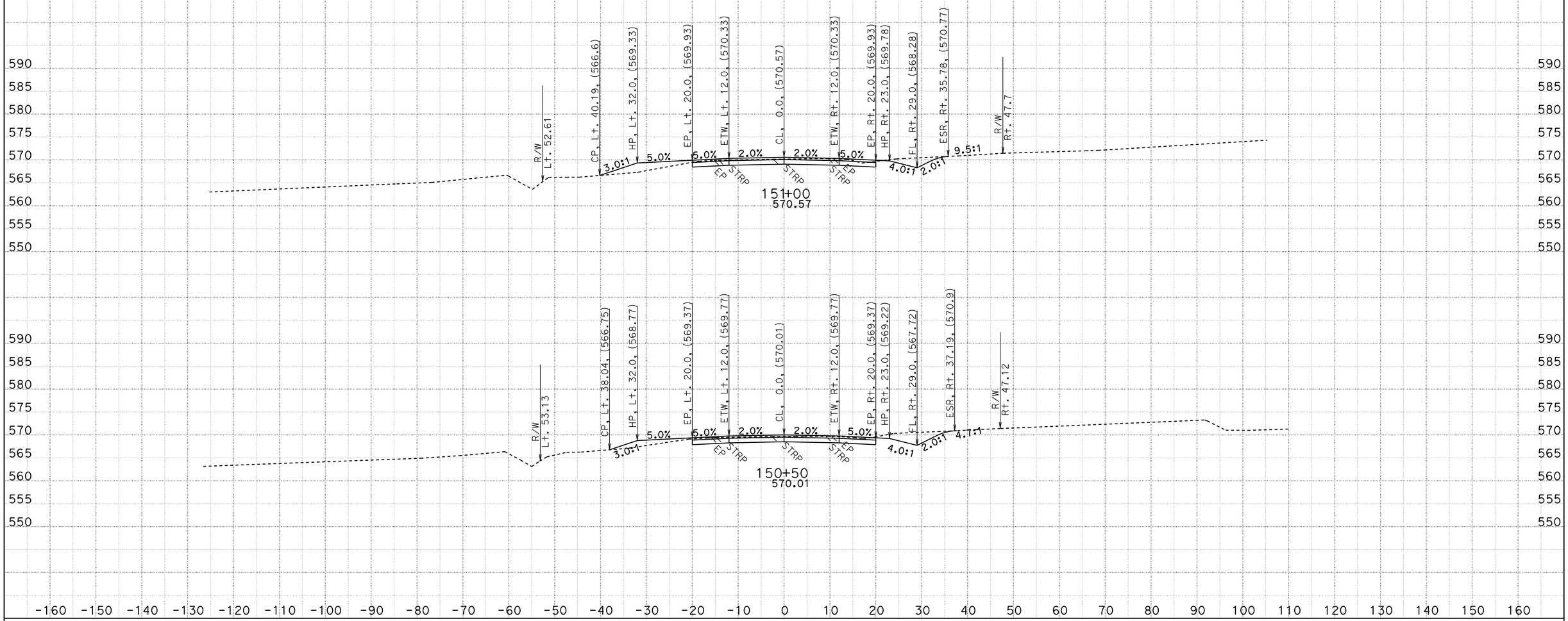

CREATED BY: D.R.FISHER
DATE: 5/22/2013
KC Project: 20245 File: C:\USER_HOME\projects\36070y45\cl1finish.ear

CONTRACT: 02-360704
DIST/CO/RTE/PM: 02/SHA/299/PM30.3 TO 40.7
PROJECT ID: BELLA DIDDY

SCALE: 1" = 10' Horiz.
1" = 10' Vert.

All Dimensions are US Survey Feet

CL1
CROSS SECTIONS

FOR EARTHWORK DEVELOPMENT ONLY

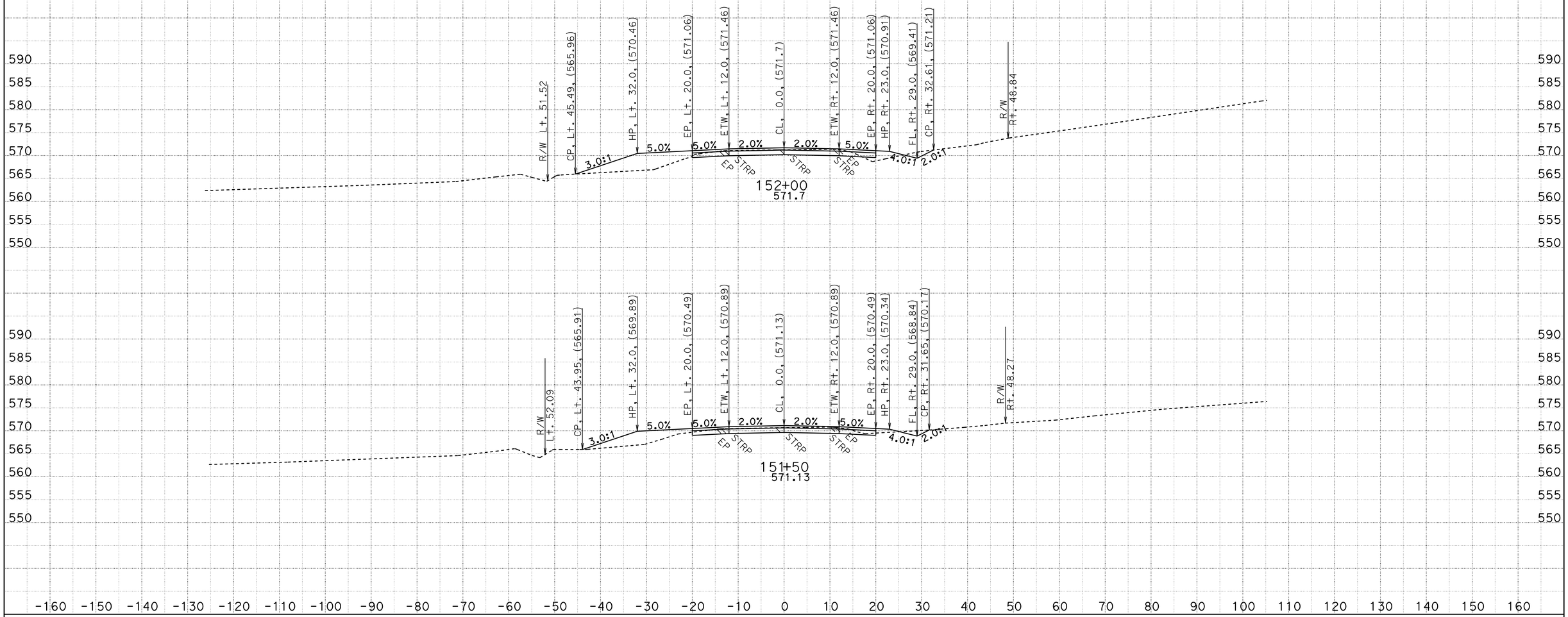

CREATED BY: D.R.FISHER
DATE: 5/22/2013
KC Project: 20245 File: C:\USER_HOME\projects\36070y45\cl1finish.ear

CONTRACT: 02-360704
DIST/CO/RTE/PM: 02/SHA/299/PM30.3 TO 40.7
PROJECT ID: BELLA DIDDY

SCALE: 1" = 10' Horiz.
1" = 10' Vert.

All Dimensions are US Survey Feet

CL1
CROSS SECTIONS

FOR EARTHWORK DEVELOPMENT ONLY

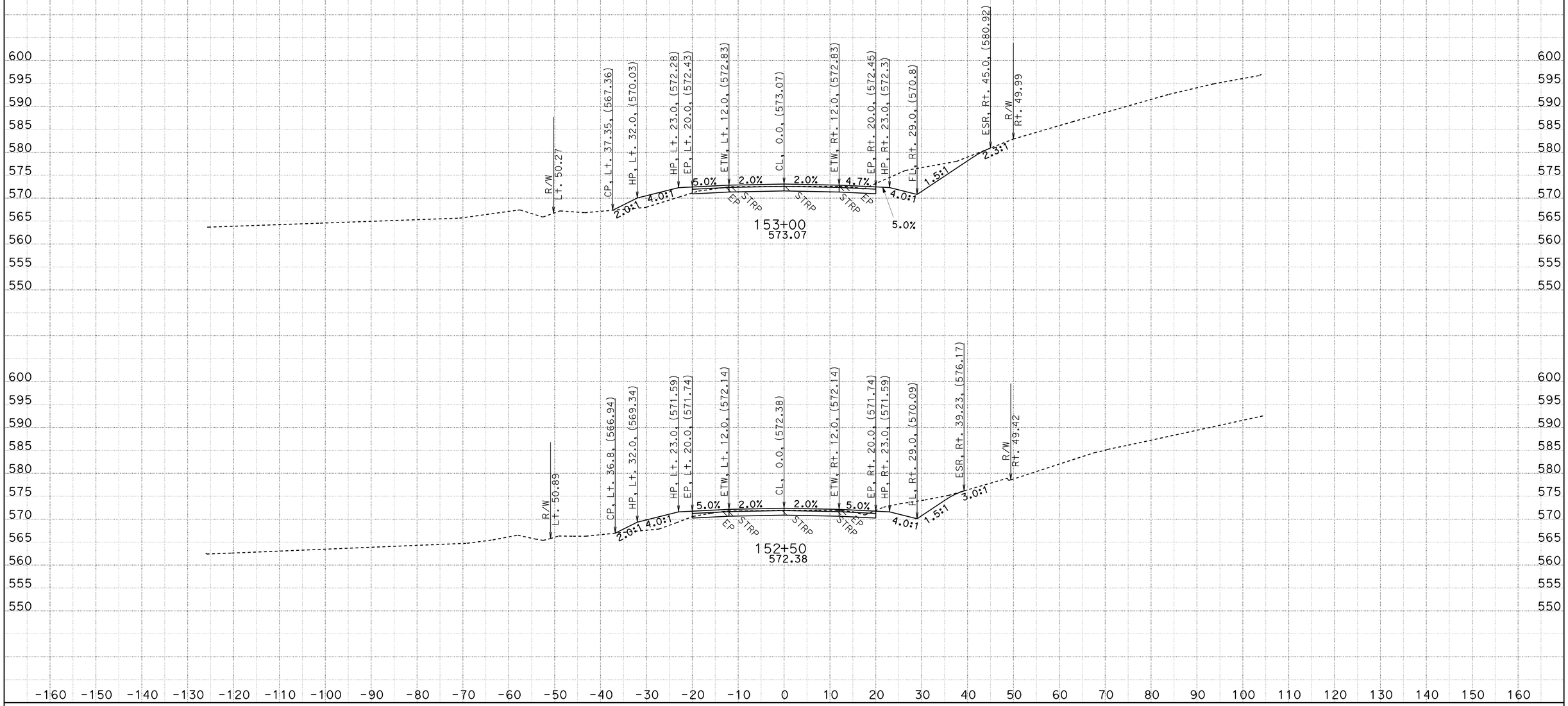

CREATED BY: D.R.FISHER
DATE: 5/22/2013
KC Project: 20245 File: C:\USER_HOME\projects\36070y45\cl1finish.ear

CONTRACT: 02-360704
DIST/CO/RTE/PM: 02/SHA/299/PM30.3 TO 40.7
PROJECT ID: BELLA DIDDY

SCALE: 1" = 10' Horiz.
1" = 10' Vert.

All Dimensions are US Survey Feet

CL1
CROSS SECTIONS

FOR EARTHWORK DEVELOPMENT ONLY

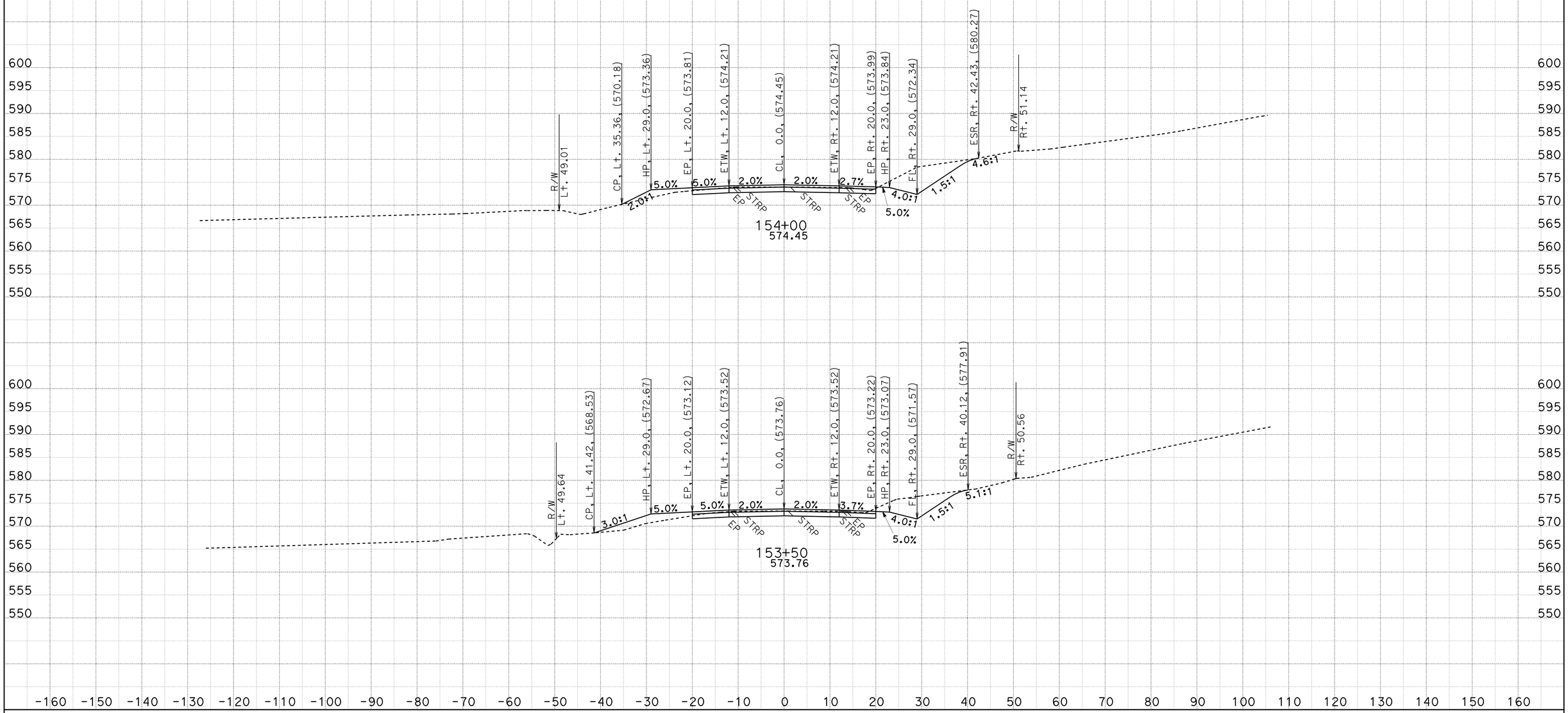

CREATED BY: D.R.FISHER
DATE: 5/22/2013
KC Project: 20245 File: C:\USER_HOME\projects\36070y45\cl1finish.ear

CONTRACT: 02-360704
DIST/CO/RTE/PM: 02/SHA/299/PM30.3 TO 40.7
PROJECT ID: BELLA DIDDY

SCALE: 1" = 10' Horiz.
1" = 10' Vert.

All Dimensions are US Survey Feet

CL1
CROSS SECTIONS

FOR EARTHWORK DEVELOPMENT ONLY

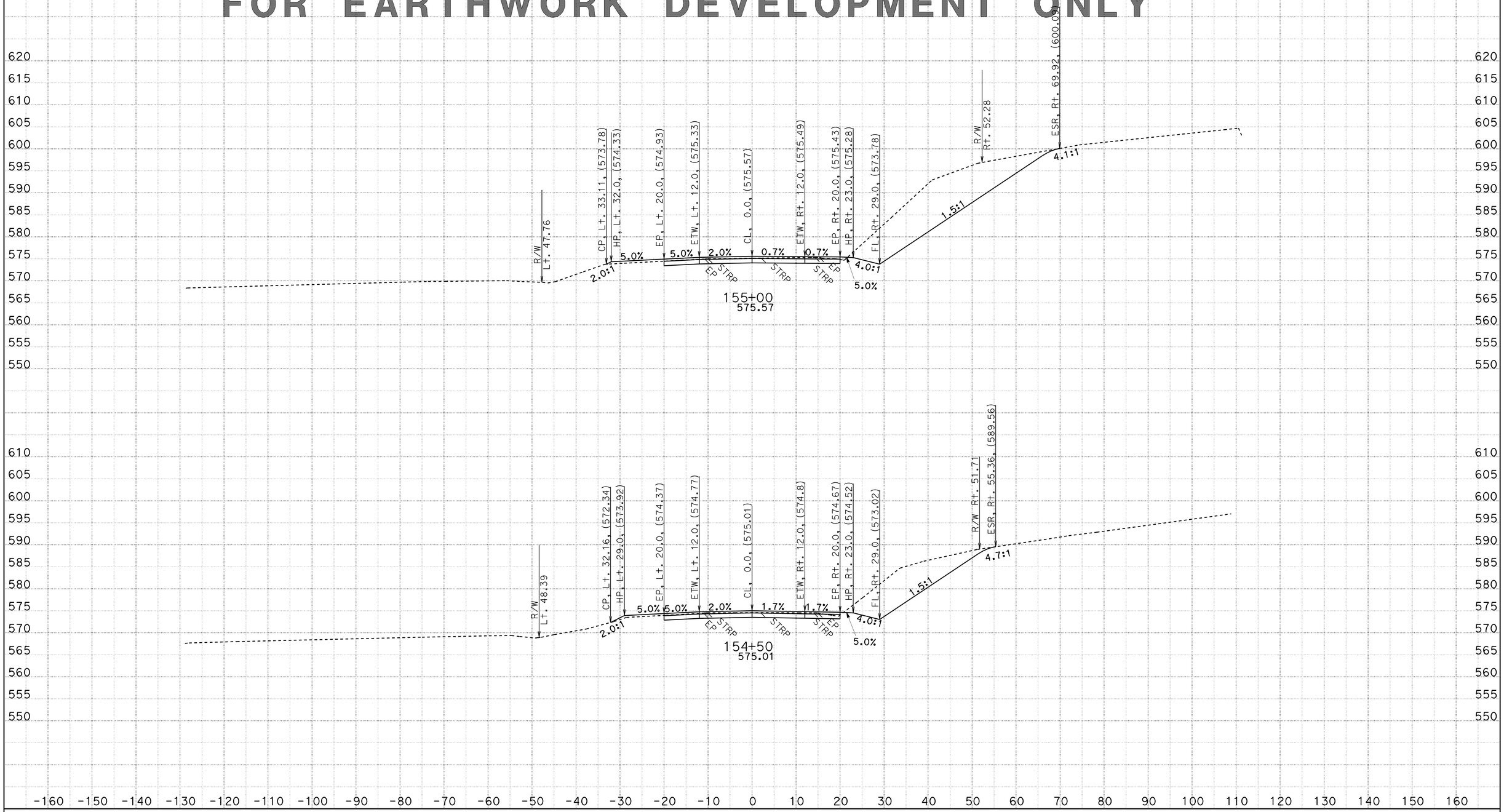

CREATED BY: D.R.FISHER
DATE: 5/22/2013
KC Project: 20245 File: C:\USER_HOME\projects\36070y45\cl1finish.ear

CONTRACT: 02-360704
DIST/CO/RTE/PM: 02/SHA/299/PM30.3 TO 40.7
PROJECT ID: BELLA DIDDY

SCALE: 1" = 10' Horiz.
1" = 10' Vert.

All Dimensions are US Survey Feet

CL1
CROSS SECTIONS

FOR EARTHWORK DEVELOPMENT ONLY

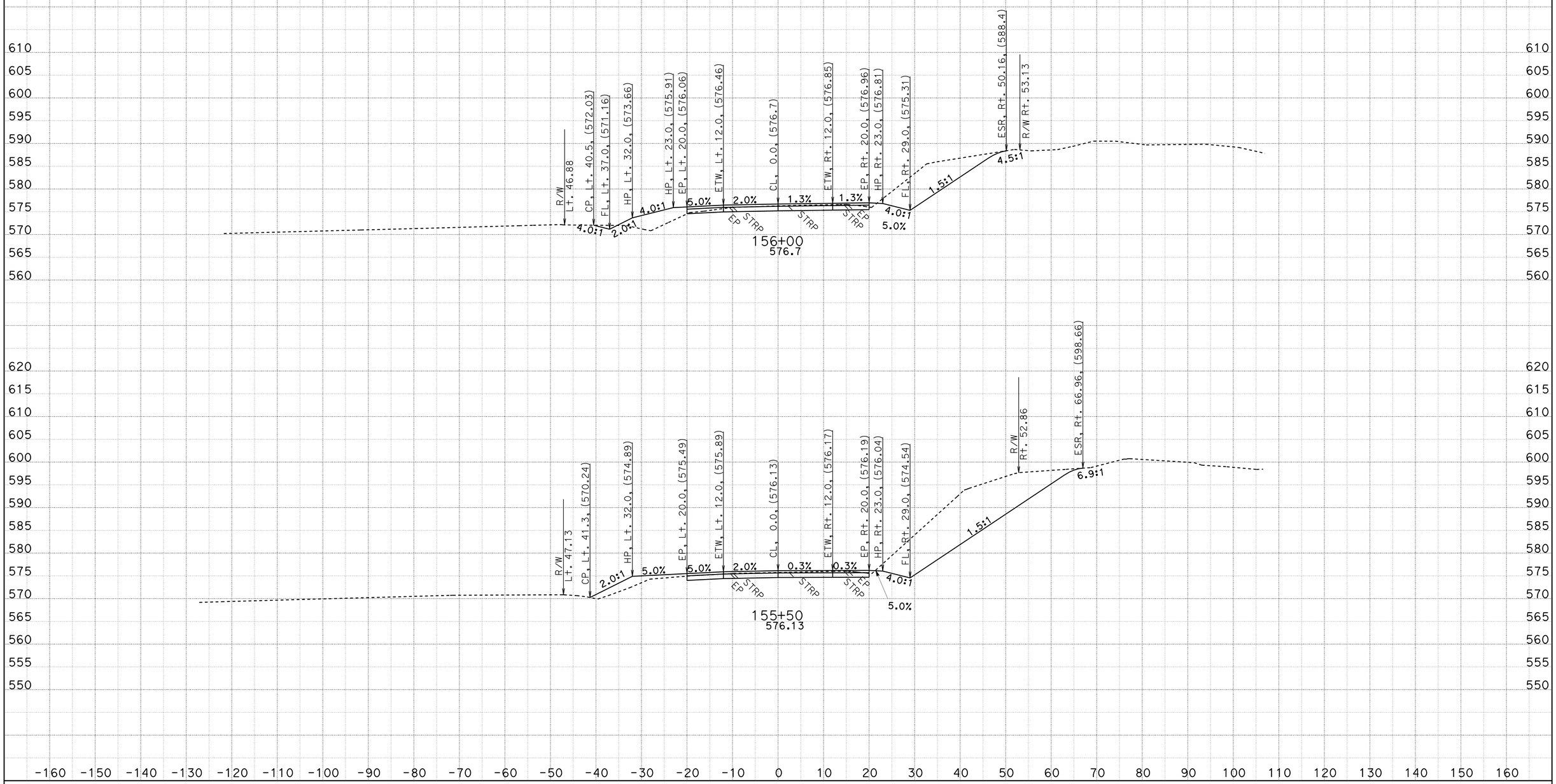

CREATED BY: D.R.FISHER
DATE: 5/22/2013
KC Project: 20245 File: C:\USER_HOME\projects\36070y45\cl1finish.ear

CONTRACT: 02-360704
DIST/CO/RTE/PM: 02/SHA/299/PM30.3 TO 40.7
PROJECT ID: BELLA DIDDY

SCALE: 1" = 10' Horiz.
1" = 10' Vert.

All Dimensions are US Survey Feet

CL1
CROSS SECTIONS

FOR EARTHWORK DEVELOPMENT ONLY

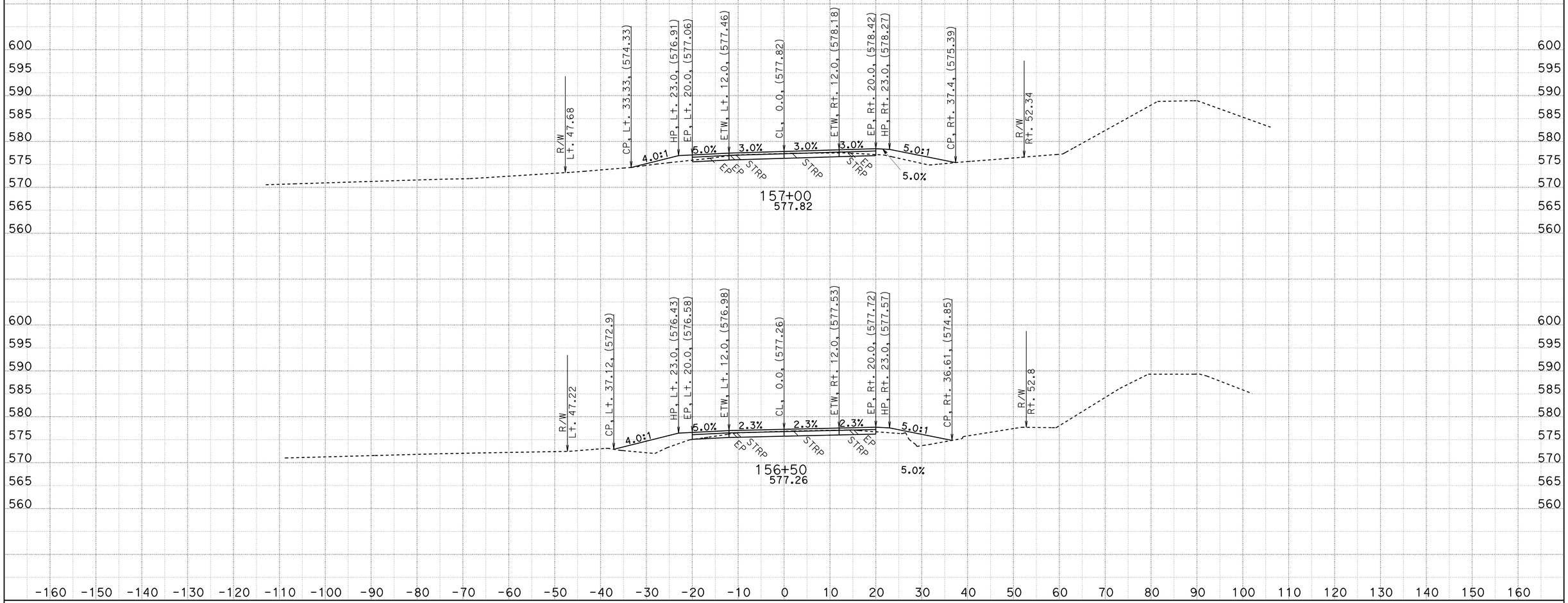

CREATED BY: D.R.FISHER
DATE: 5/22/2013
KC Project: 20245 File: C:\USER_HOME\projects\36070y45\cl1finish.ear

CONTRACT: 02-360704
DIST/CO/RTE/PM: 02/SHA/299/PM30.3 TO 40.7
PROJECT ID: BELLA DIDDY

SCALE: 1" = 10' Horiz.
1" = 10' Vert.

All Dimensions are US Survey Feet

CL1
CROSS SECTIONS

FOR EARTHWORK DEVELOPMENT ONLY

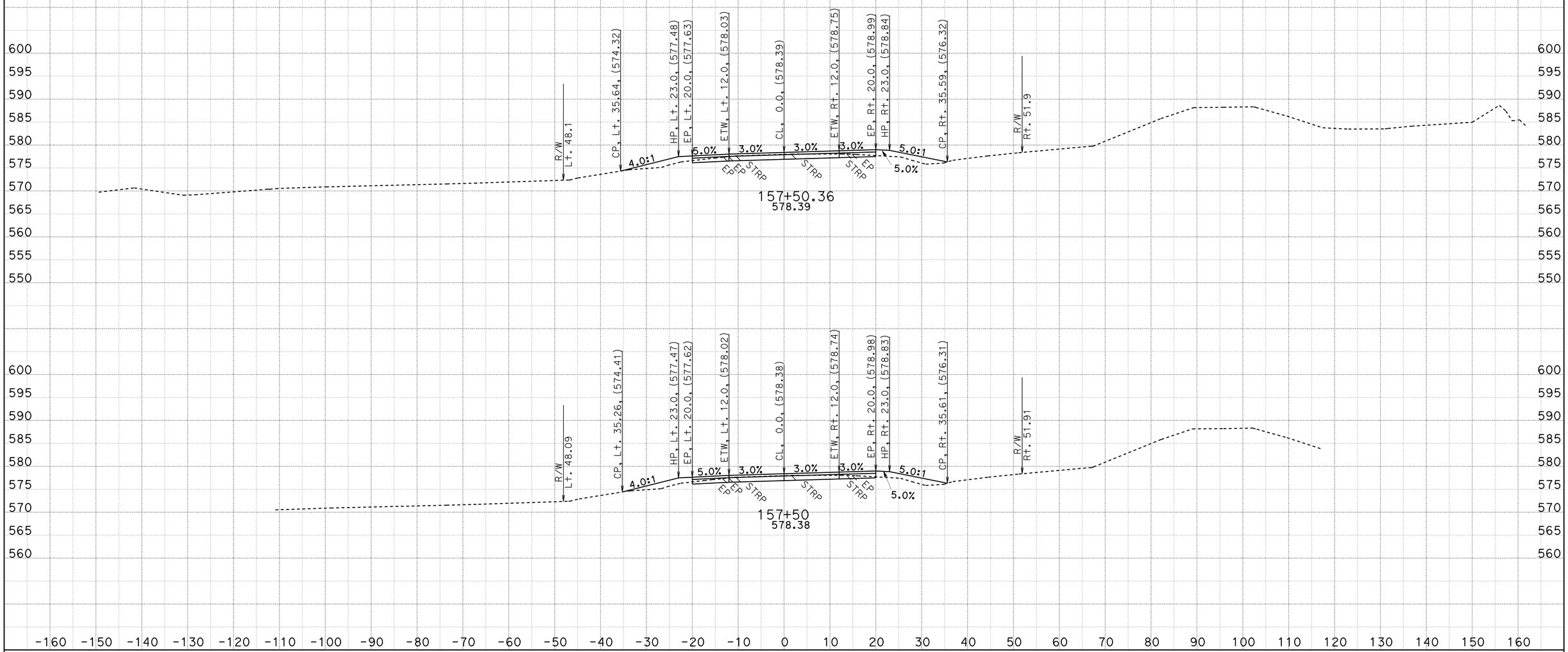

CREATED BY: D.R.FISHER
DATE: 5/22/2013
KC Project: 20245 File: C:\USER_HOME\projects\36070y45\cl1finish.ear

CONTRACT: 02-360704
DIST/CO/RTE/PM: 02/SHA/299/PM30.3 TO 40.7
PROJECT ID: BELLA DIDDY

SCALE: 1" = 10' Horiz.
1" = 10' Vert.

All Dimensions are US Survey Feet

CL1
CROSS SECTIONS
SHEET 148 OF 651

FOR EARTHWORK DEVELOPMENT ONLY

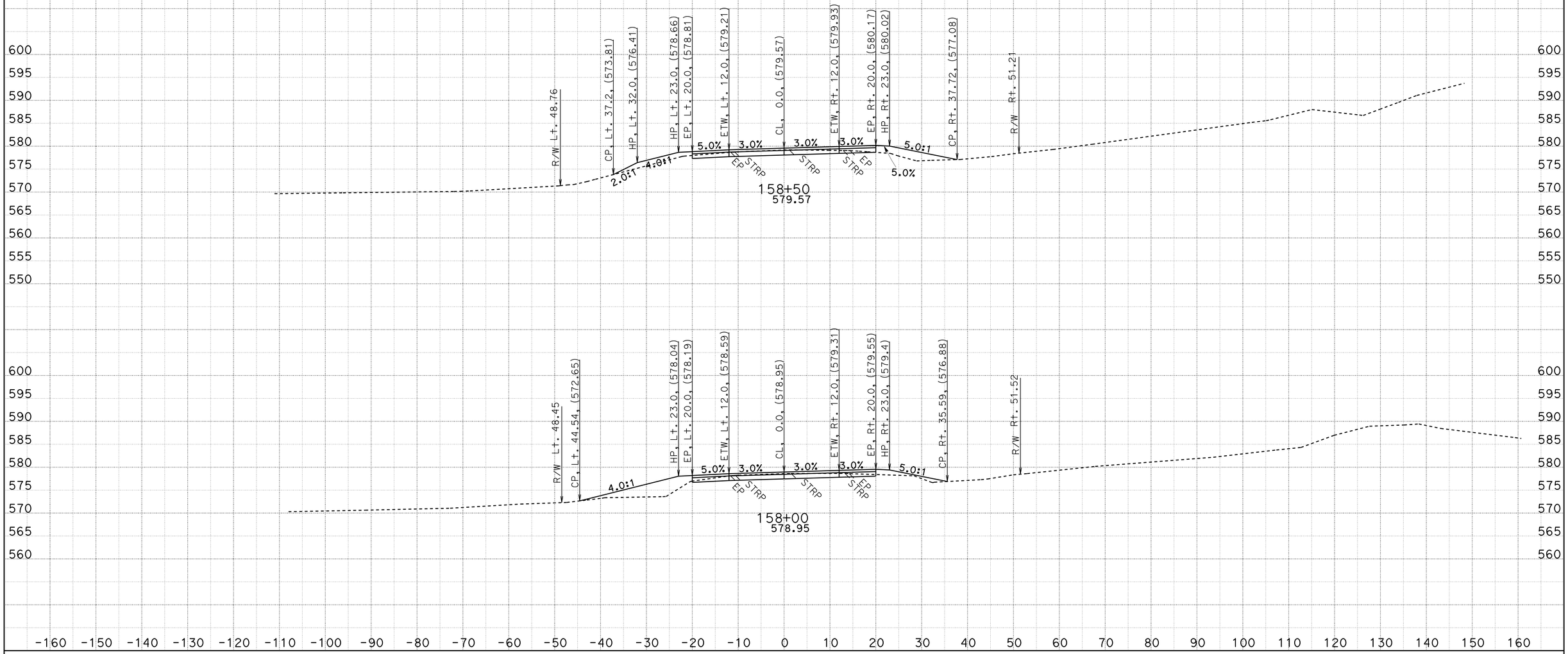

CREATED BY: D.R.FISHER
DATE: 5/22/2013
KC Project: 20245 File: C:\USER_HOME\projects\36070y45\cl1finish.ear

CONTRACT: 02-360704
DIST/CO/RTE/PM: 02/SHA/299/PM30.3 TO 40.7
PROJECT ID: BELLA DIDDY

SCALE: 1" = 10' Horiz.
1" = 10' Vert.

All Dimensions are US Survey Feet

CL1
CROSS SECTIONS
SHEET 149 OF 651

FOR EARTHWORK DEVELOPMENT ONLY

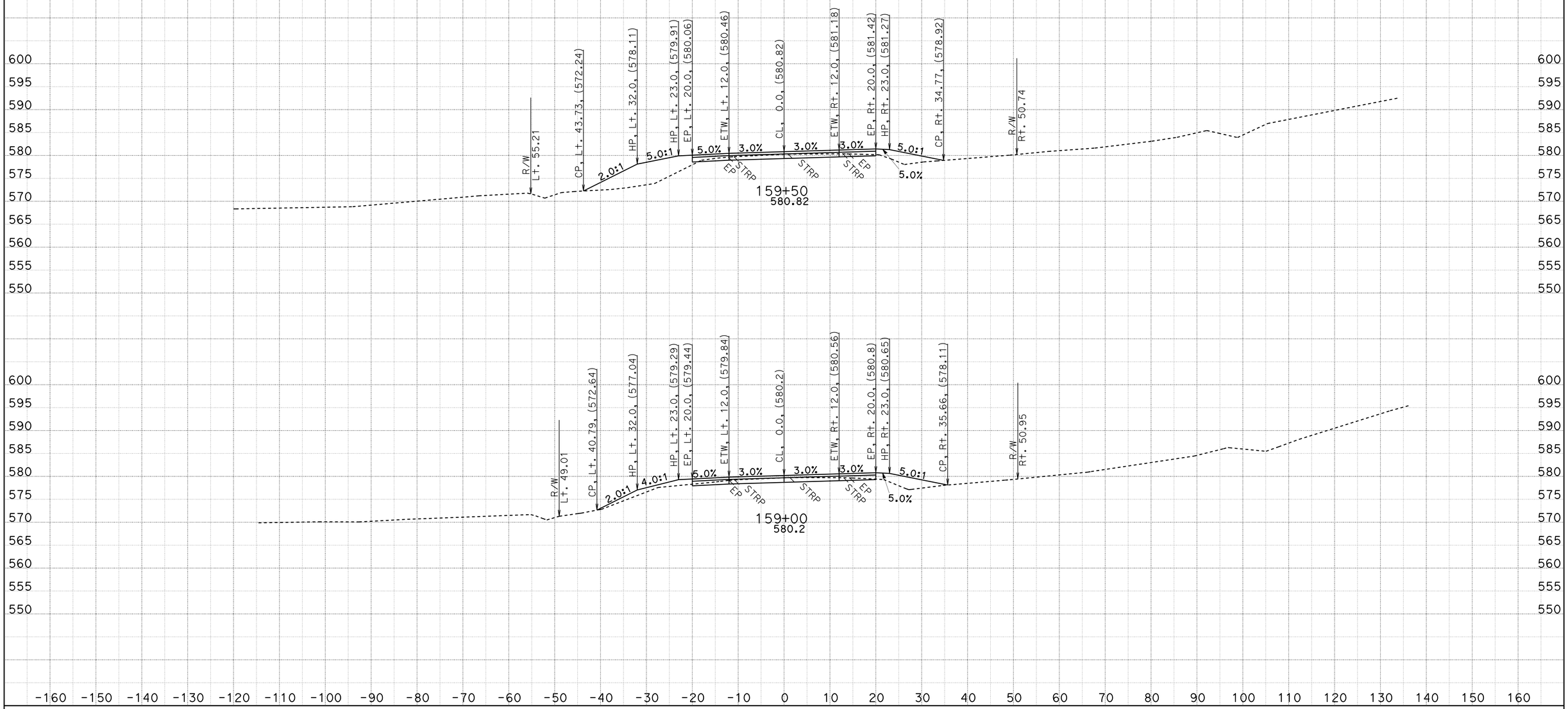

CREATED BY: D.R.FISHER
DATE: 5/22/2013
KC Project: 20245 File: C:\USER_HOME\projects\36070y45\cl1finish.ear

CONTRACT: 02-360704
DIST/CO/RTE/PM: 02/SHA/299/PM30.3 TO 40.7
PROJECT ID: BELLA DIDDY

SCALE: 1" = 10' Horiz.
1" = 10' Vert.

All Dimensions are US Survey Feet

CL1
CROSS SECTIONS
SHEET 150 OF 651

FOR EARTHWORK DEVELOPMENT ONLY

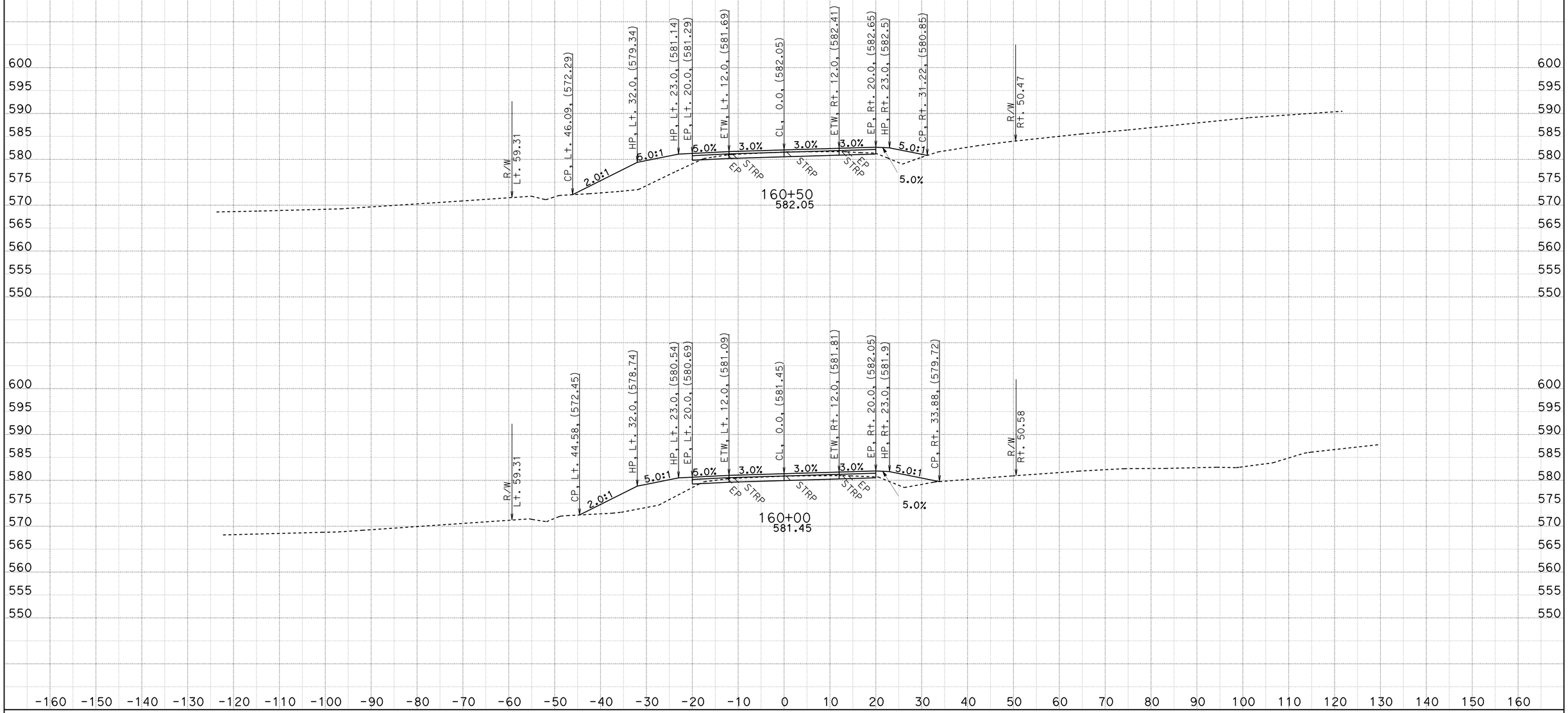

CREATED BY: D.R.FISHER
DATE: 5/22/2013
KC Project: 20245 File: C:\USER_HOME\projects\36070y45\cl1finish.ear

CONTRACT: 02-360704
DIST/CO/RTE/PM: 02/SHA/299/PM30.3 TO 40.7
PROJECT ID: BELLA DIDDY

SCALE: 1" = 10' Horiz.
1" = 10' Vert.

All Dimensions are US Survey Feet

CL1
CROSS SECTIONS

FOR EARTHWORK DEVELOPMENT ONLY

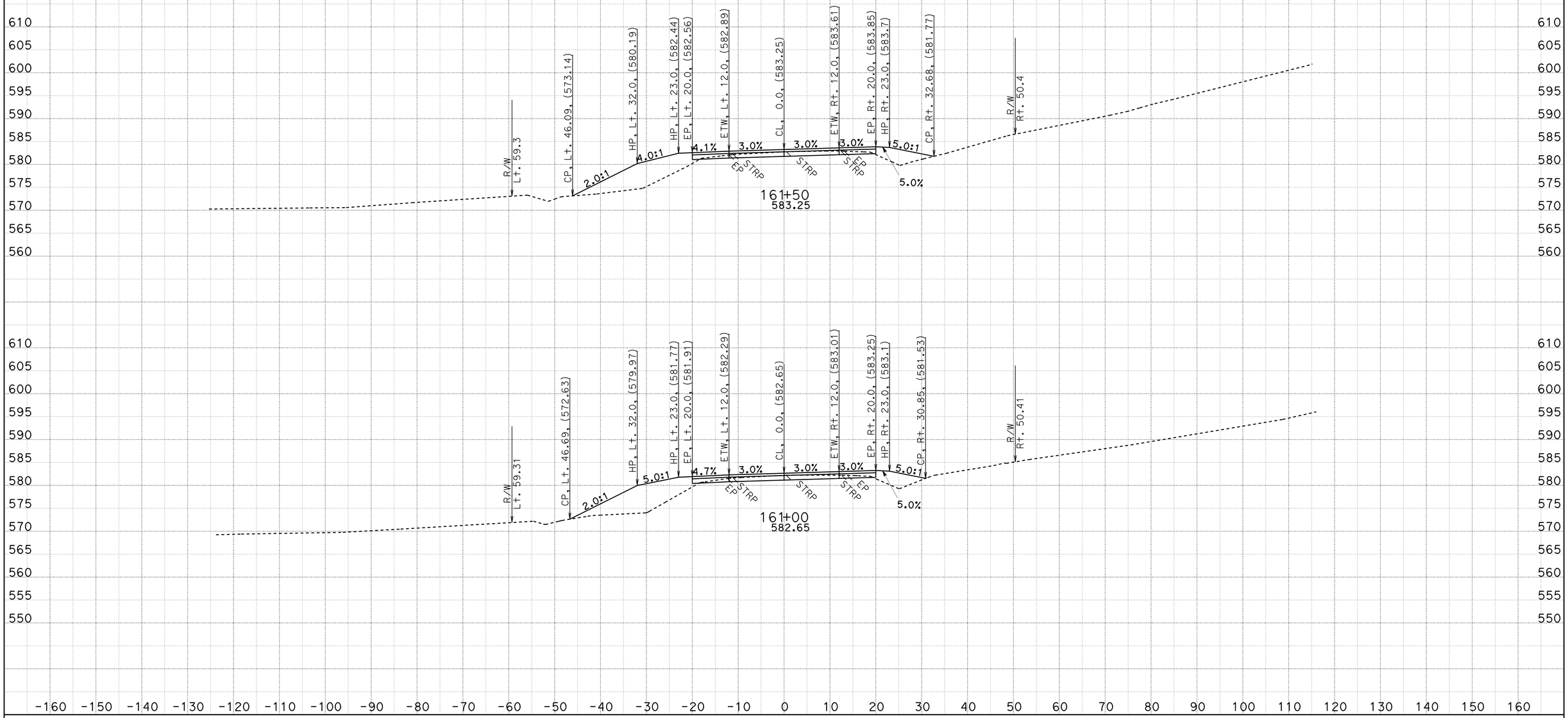

CREATED BY: D.R.FISHER
DATE: 5/22/2013
KC Project: 20245 File: C:\USER_HOME\projects\36070y45\cl1finish.ear

CONTRACT: 02-360704
DIST/CO/RTE/PM: 02/SHA/299/PM30.3 TO 40.7
PROJECT ID: BELLA DIDDY

SCALE: 1" = 10' Horiz.
1" = 10' Vert.

All Dimensions are US Survey Feet

CL1
CROSS SECTIONS

FOR EARTHWORK DEVELOPMENT ONLY

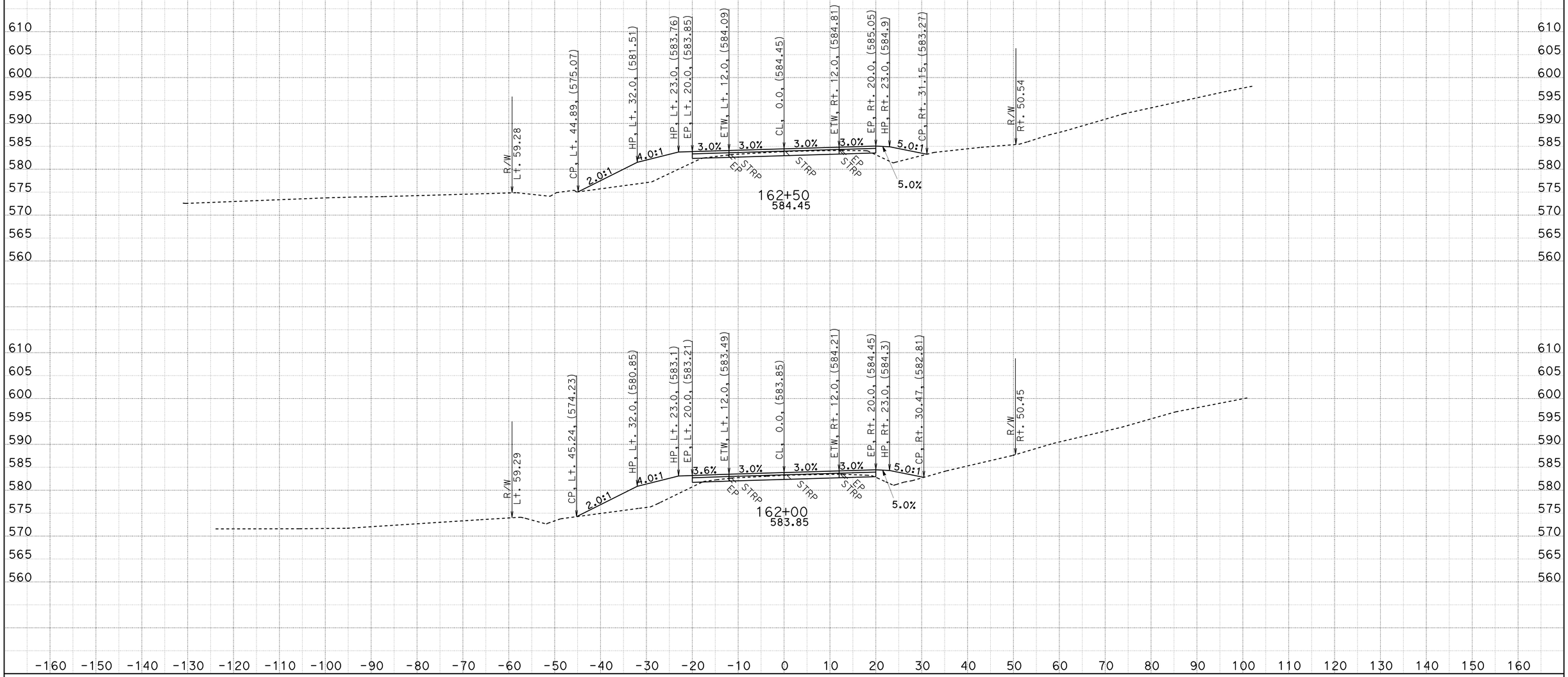

CREATED BY: D.R.FISHER
DATE: 5/22/2013
KC Project: 20245 File: C:\USER_HOME\projects\36070y45\cl1finish.ear

CONTRACT: 02-360704
DIST/CO/RTE/PM: 02/SHA/299/PM30.3 TO 40.7
PROJECT ID: BELLA DIDDY

SCALE: 1" = 10' Horiz.
1" = 10' Vert.

All Dimensions are US Survey Feet

CL1
CROSS SECTIONS

FOR EARTHWORK DEVELOPMENT ONLY

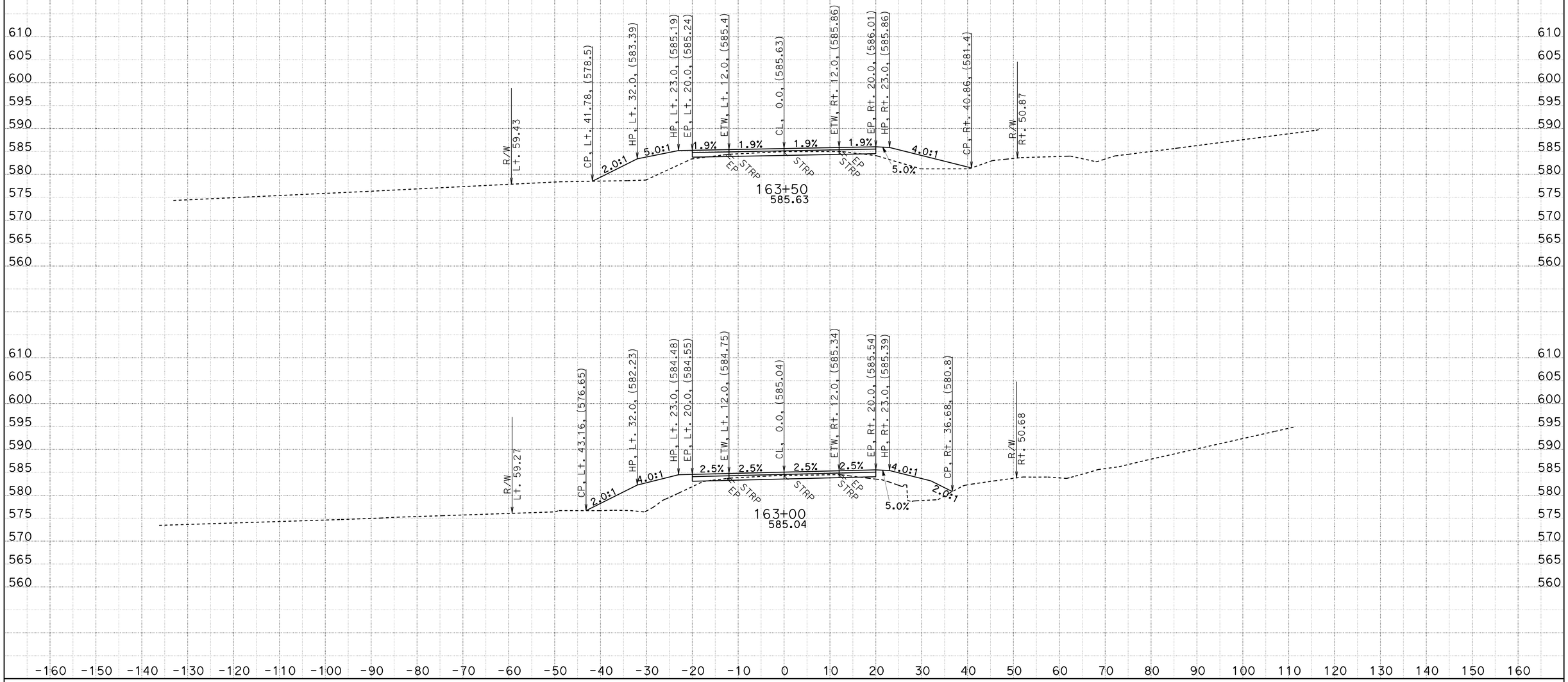

CREATED BY: D.R.FISHER
DATE: 5/22/2013
KC Project: 20245 File: C:\USER_HOME\projects\36070y45\cl1finish.ear

CONTRACT: 02-360704
DIST/CO/RTE/PM: 02/SHA/299/PM30.3 TO 40.7
PROJECT ID: BELLA DIDDY

SCALE: 1" = 10' Horiz.
1" = 10' Vert.

All Dimensions are US Survey Feet

CL1
CROSS SECTIONS

FOR EARTHWORK DEVELOPMENT ONLY

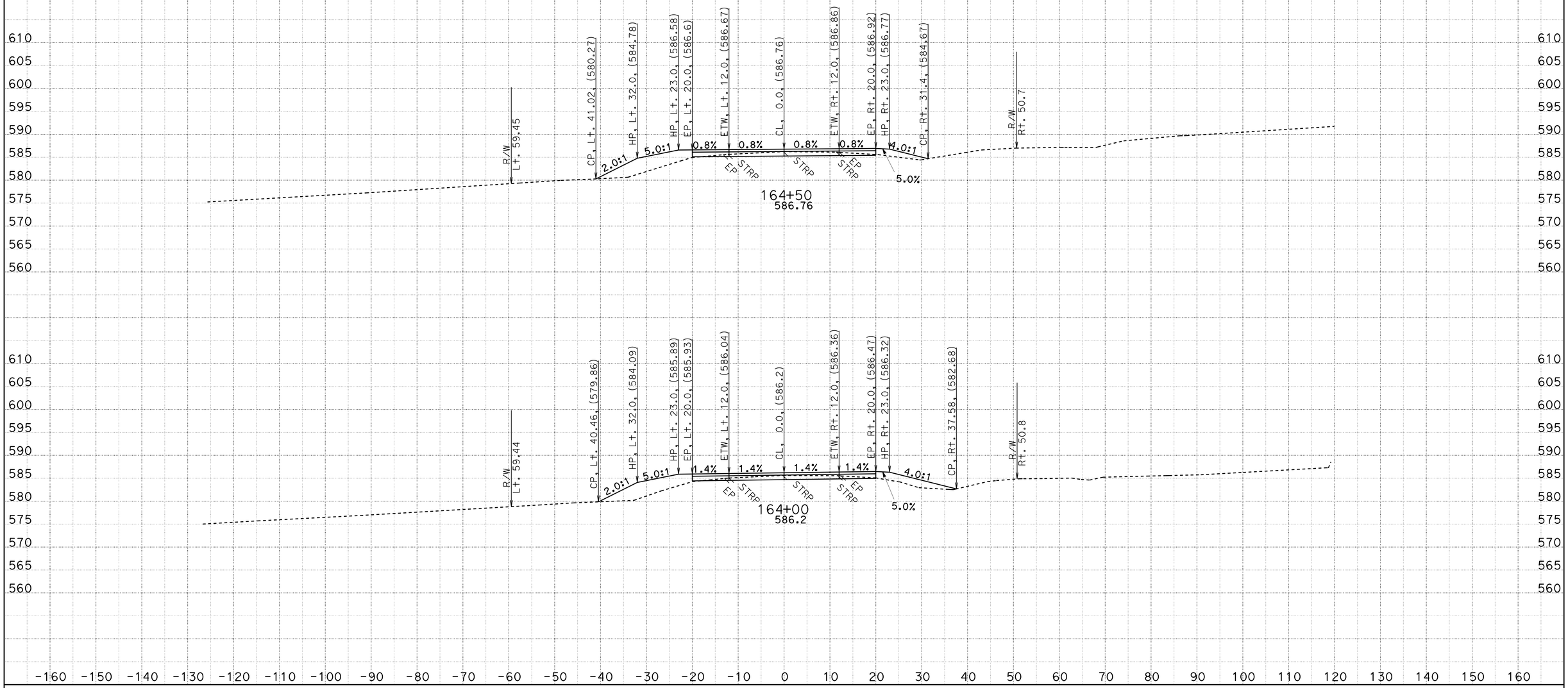

CREATED BY: D.R.FISHER
DATE: 5/22/2013
KC Project: 20245 File: C:\USER_HOME\projects\36070y45\cl1finish.ear

CONTRACT: 02-360704
DIST/CO/RTE/PM: 02/SHA/299/PM30.3 TO 40.7
PROJECT ID: BELLA DIDDY

SCALE: 1" = 10' Horiz.
1" = 10' Vert.

All Dimensions are US Survey Feet

CL1
CROSS SECTIONS

FOR EARTHWORK DEVELOPMENT ONLY

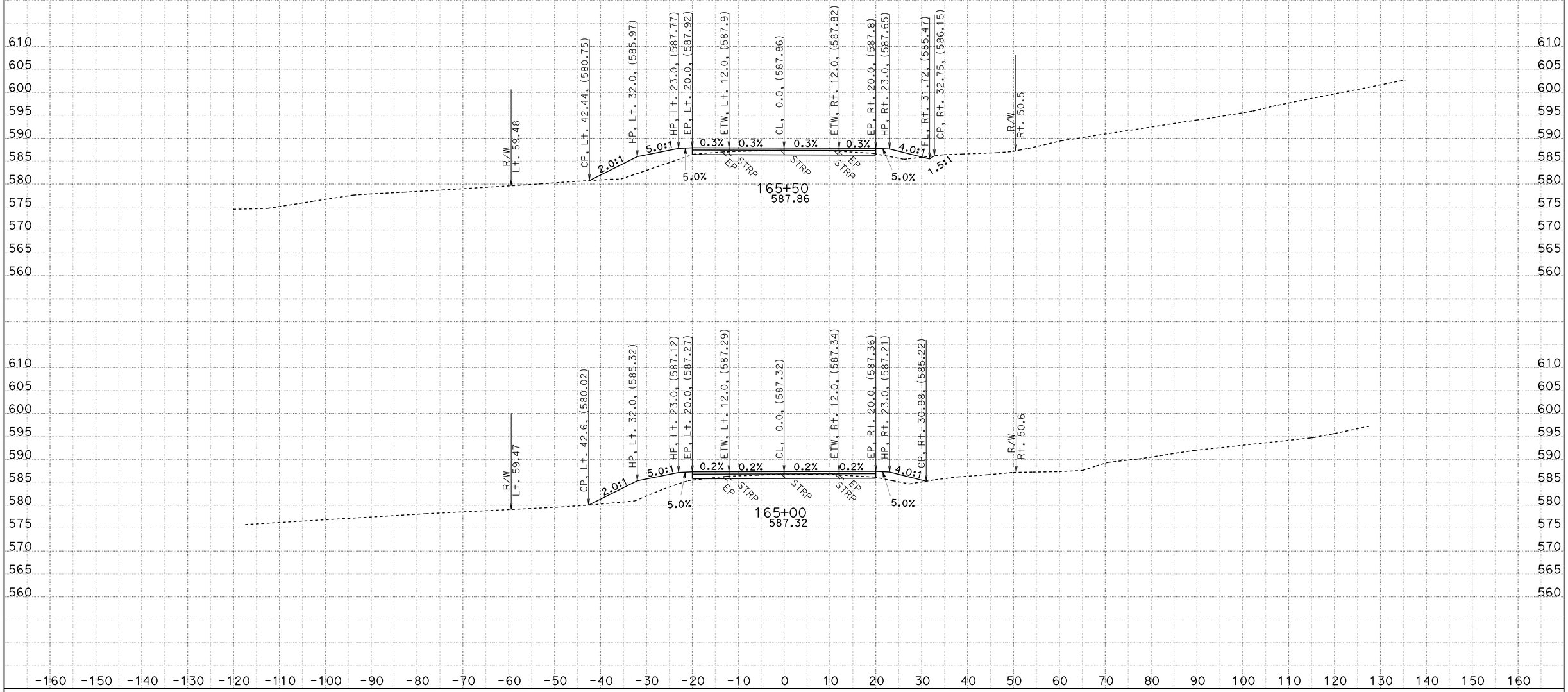

CREATED BY: D.R.FISHER
DATE: 5/22/2013
KC Project: 20245 File: C:\USER_HOME\projects\36070y45\cl1finish.ear

CONTRACT: 02-360704
DIST/CO/RTE/PM: 02/SHA/299/PM30.3 TO 40.7
PROJECT ID: BELLA DIDDY

SCALE: 1" = 10' Horiz.
1" = 10' Vert.

All Dimensions are US Survey Feet

CL1
CROSS SECTIONS

FOR EARTHWORK DEVELOPMENT ONLY

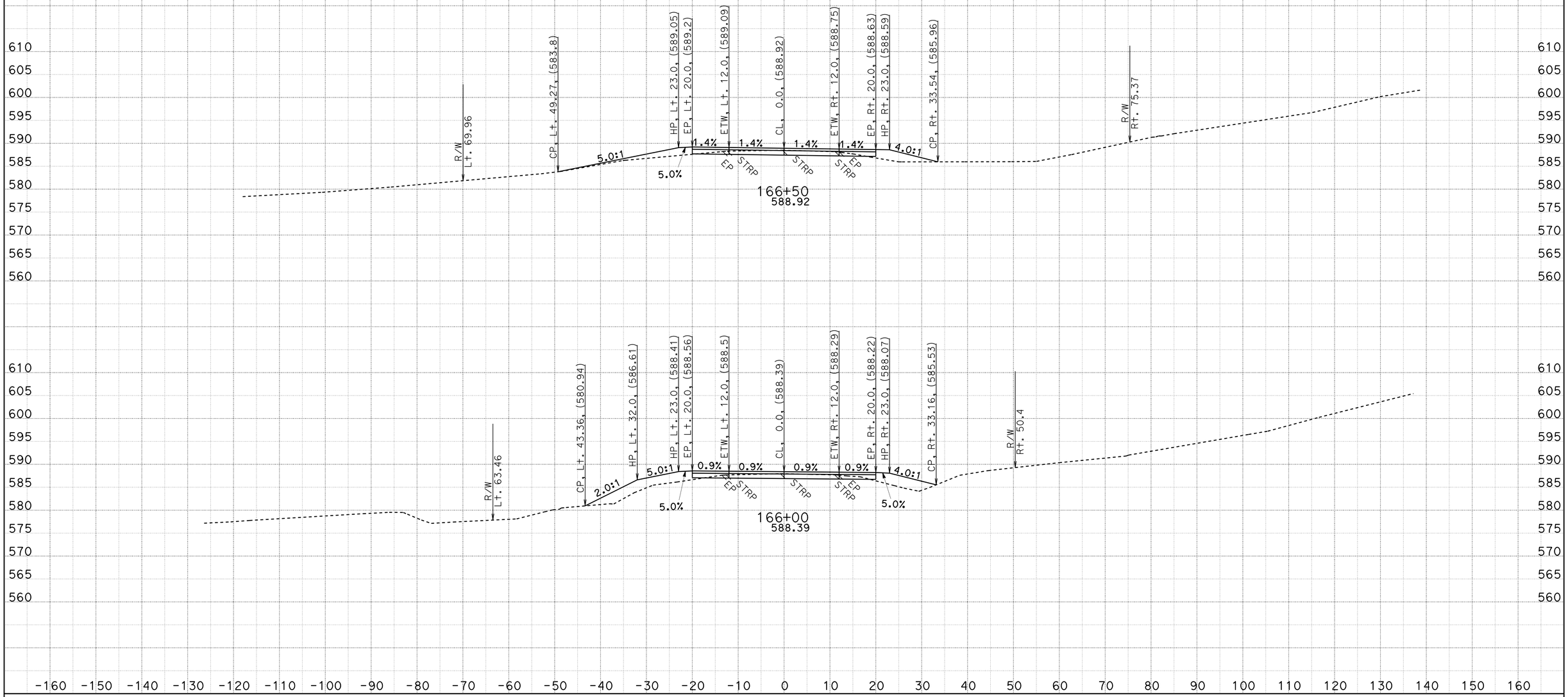

CREATED BY: D.R.FISHER
DATE: 5/22/2013
KC Project: 20245 File: C:\USER_HOME\projects\36070y45\cl1finish.ear

CONTRACT: 02-360704
DIST/CO/RTE/PM: 02/SHA/299/PM30.3 TO 40.7
PROJECT ID: BELLA DIDDY

SCALE: 1" = 10' Horiz.
1" = 10' Vert.

All Dimensions are US Survey Feet

CL1
CROSS SECTIONS
SHEET 157 OF 651

FOR EARTHWORK DEVELOPMENT ONLY

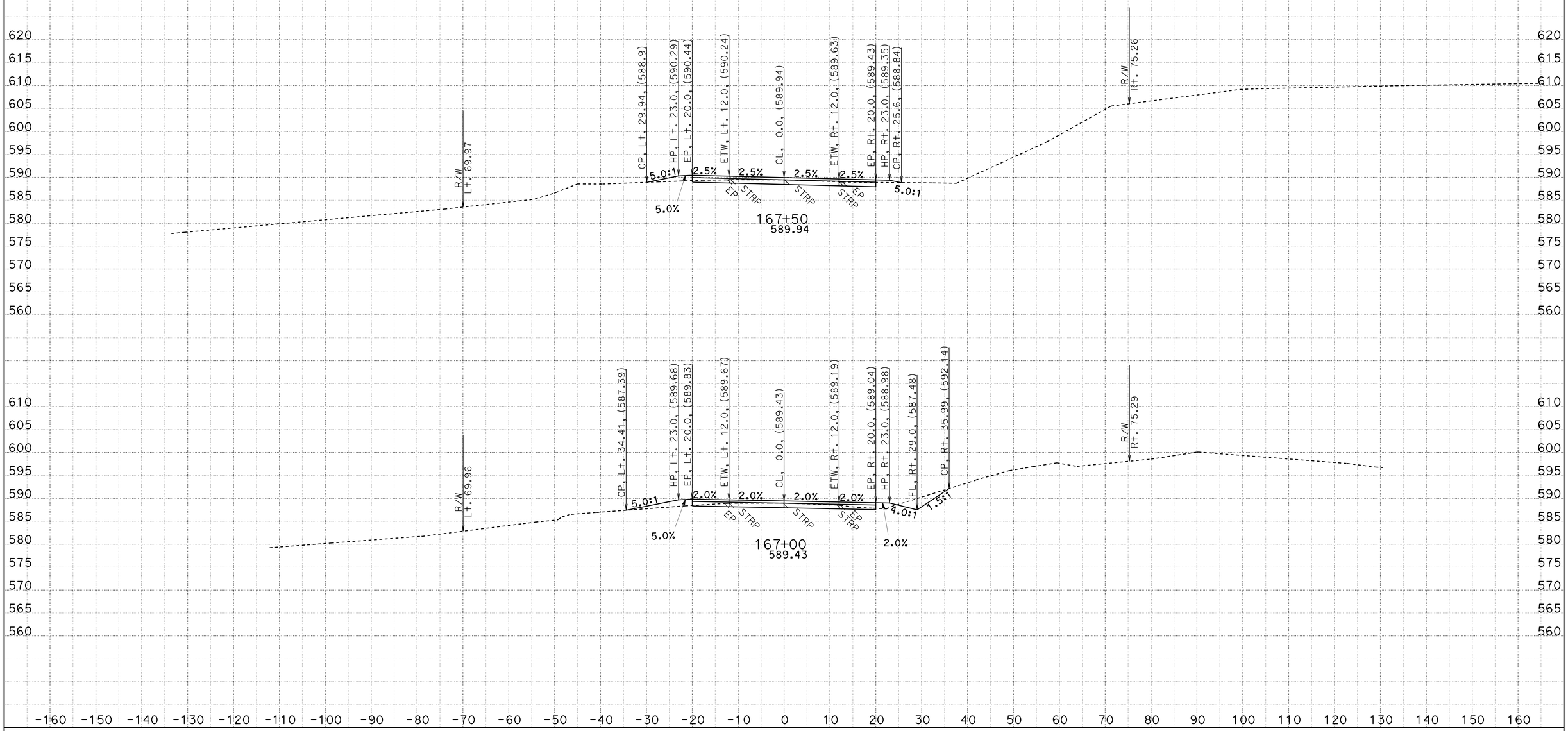

CREATED BY: D.R.FISHER
DATE: 5/22/2013
KC Project: 20245 File: C:\USER_HOME\projects\36070y45\cl1finish.ear

CONTRACT: 02-360704
DIST/CO/RTE/PM: 02/SHA/299/PM30.3 TO 40.7
PROJECT ID: BELLA DIDDY

SCALE: 1" = 10' Horiz.
1" = 10' Vert.

All Dimensions are US Survey Feet

CL1
CROSS SECTIONS
SHEET 158 OF 651

FOR EARTHWORK DEVELOPMENT ONLY

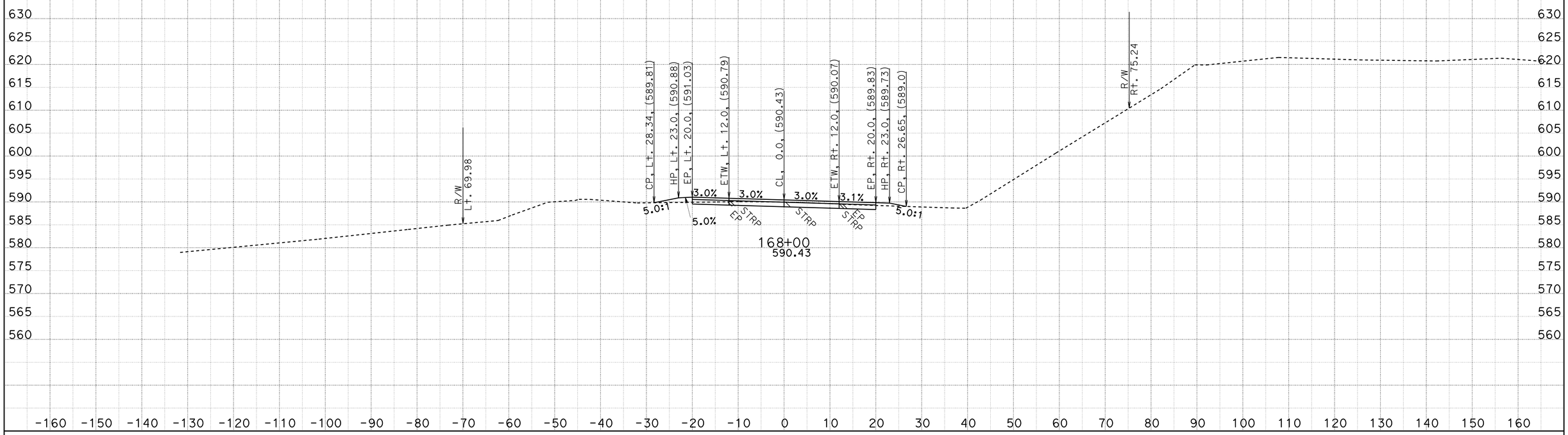

CREATED BY: D.R.FISHER
DATE: 5/22/2013
KC Project: 20245 File: C:\USER_HOME\projects\36070y45\cl1finish.ear

CONTRACT: 02-360704
DIST/CO/RTE/PM: 02/SHA/299/PM30.3 TO 40.7
PROJECT ID: BELLA DIDDY

SCALE: 1" = 10' Horiz.
1" = 10' Vert.

All Dimensions are US Survey Feet

CL1
CROSS SECTIONS

FOR EARTHWORK DEVELOPMENT ONLY

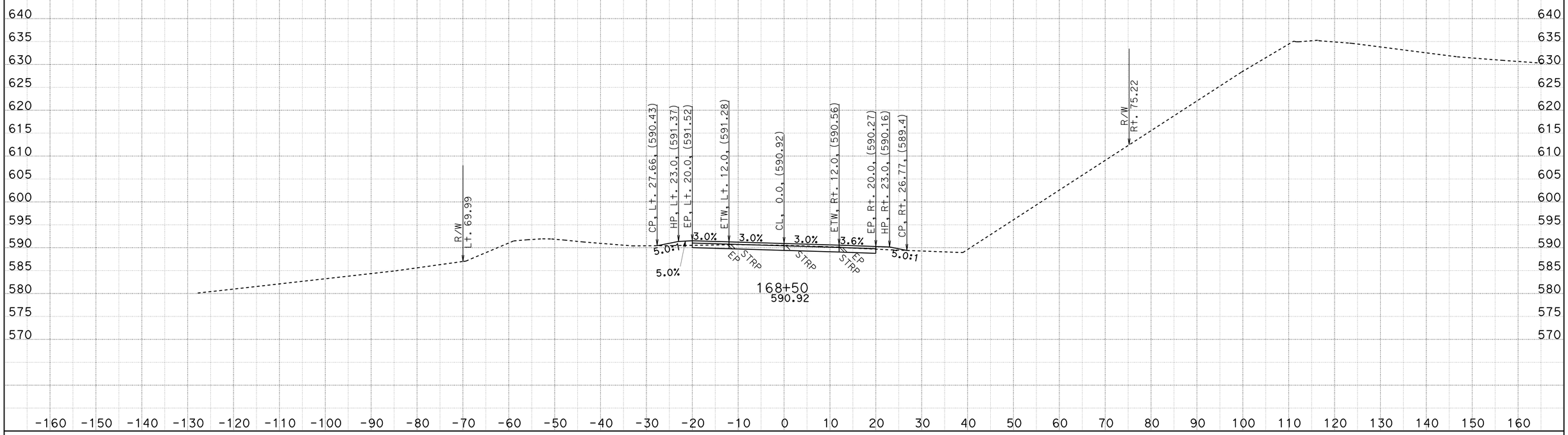

CREATED BY: D.R.FISHER
DATE: 5/22/2013
KC Project: 20245 File: C:\USER_HOME\projects\36070y45\cl1finish.ear

CONTRACT: 02-360704
DIST/CO/RTE/PM: 02/SHA/299/PM30.3 TO 40.7
PROJECT ID: BELLA DIDDY

SCALE: 1" = 10' Horiz.
1" = 10' Vert.

All Dimensions are US Survey Feet

CL1
CROSS SECTIONS

FOR EARTHWORK DEVELOPMENT ONLY

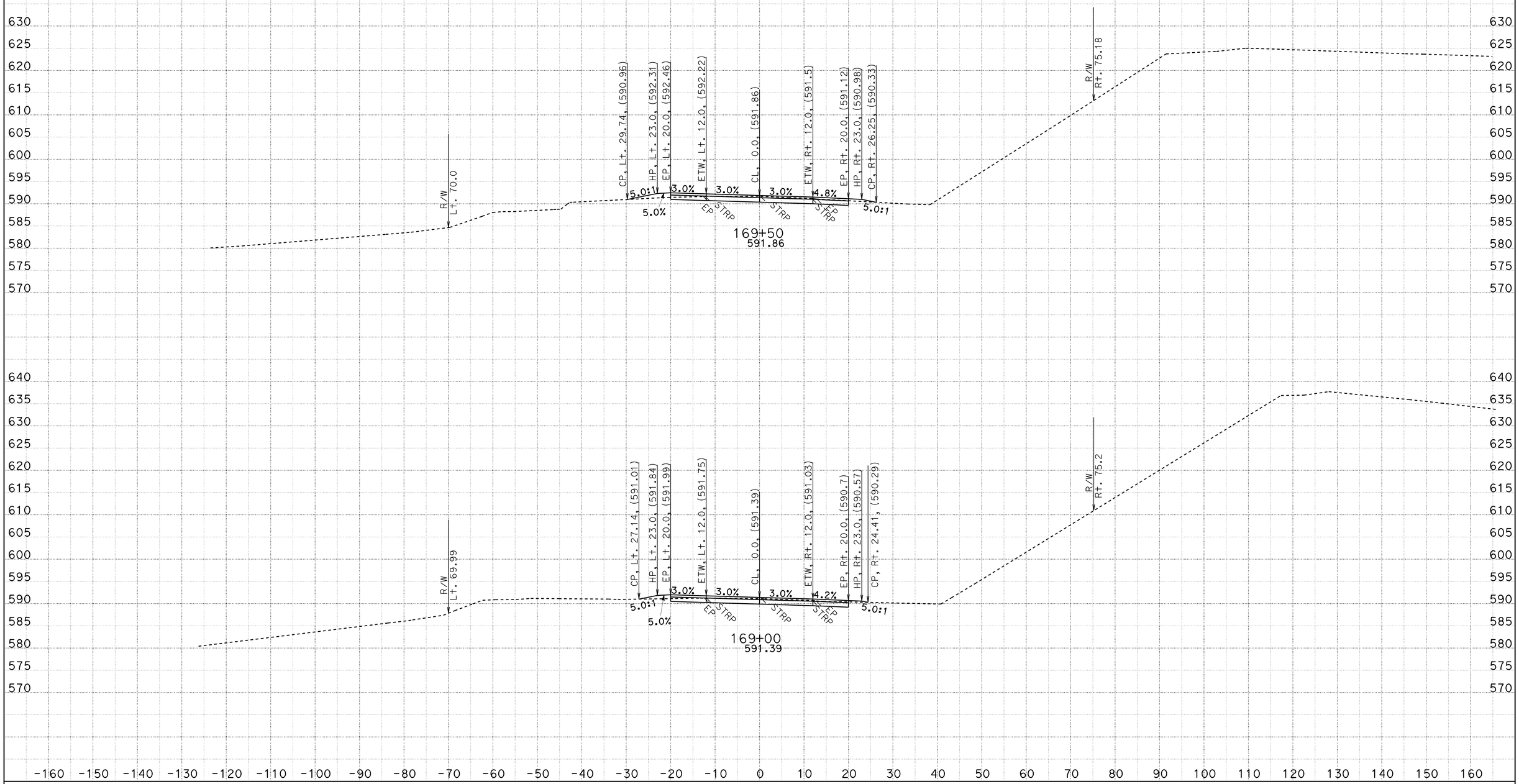

CREATED BY: D.R.FISHER
DATE: 5/22/2013
KC Project: 20245 File: C:\USER_HOME\projects\36070y45\cl1finish.ear

CONTRACT: 02-360704
DIST/CO/RTE/PM: 02/SHA/299/PM30.3 TO 40.7
PROJECT ID: BELLA DIDDY

SCALE: 1" = 10' Horiz.
1" = 10' Vert.

All Dimensions are US Survey Feet

CL1
CROSS SECTIONS

FOR EARTHWORK DEVELOPMENT ONLY

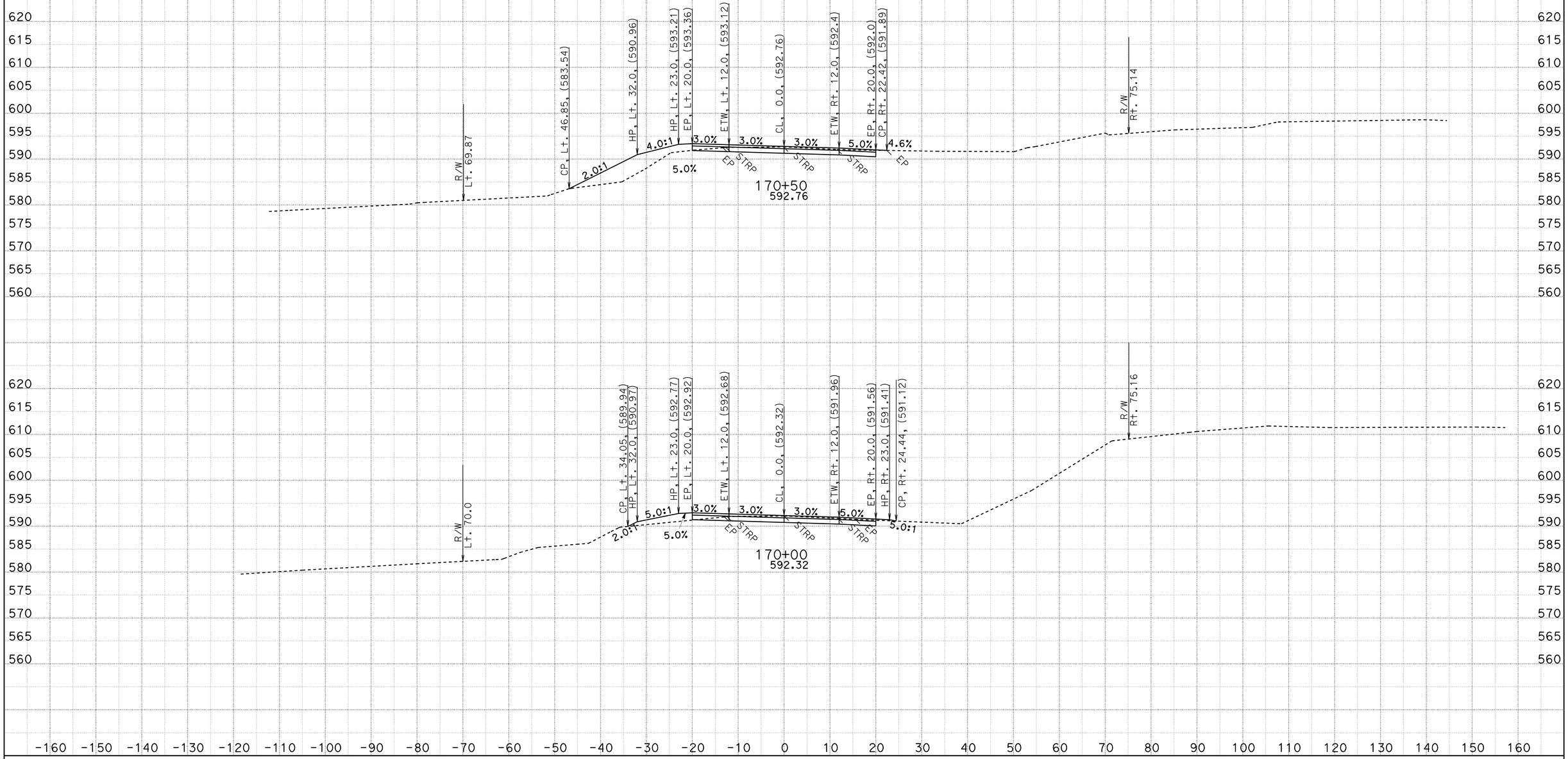

CREATED BY: D.R.FISHER
DATE: 5/22/2013
KC Project: 20245 File: C:\USER_HOME\projects\36070y45\cl1finish.ear

CONTRACT: 02-360704
DIST/CO/RTE/PM: 02/SHA/299/PM30.3 TO 40.7
PROJECT ID: BELLA DIDDY

SCALE: 1" = 10' Horiz.
1" = 10' Vert.

All Dimensions are US Survey Feet

CL1
CROSS SECTIONS
SHEET 162 OF 651

FOR EARTHWORK DEVELOPMENT ONLY

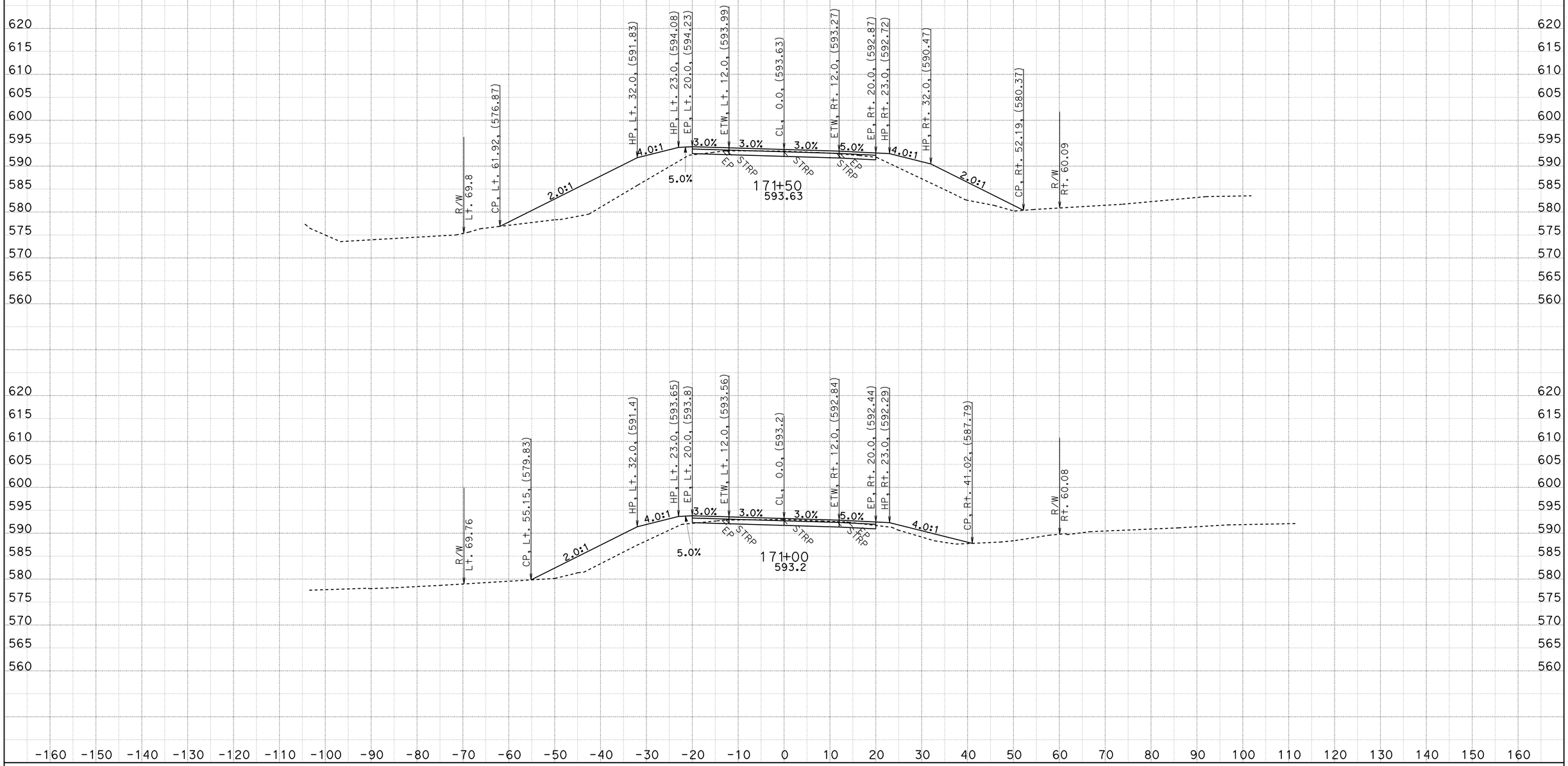

CREATED BY: D.R.FISHER
DATE: 5/22/2013
KC Project: 20245 File: C:\USER_HOME\projects\36070y45\cl1finish.ear

CONTRACT: 02-360704
DIST/CO/RTE/PM: 02/SHA/299/PM30.3 TO 40.7
PROJECT ID: BELLA DIDDY

SCALE: 1" = 10' Horiz.
1" = 10' Vert.

All Dimensions are US Survey Feet

CL1
CROSS SECTIONS

FOR EARTHWORK DEVELOPMENT ONLY

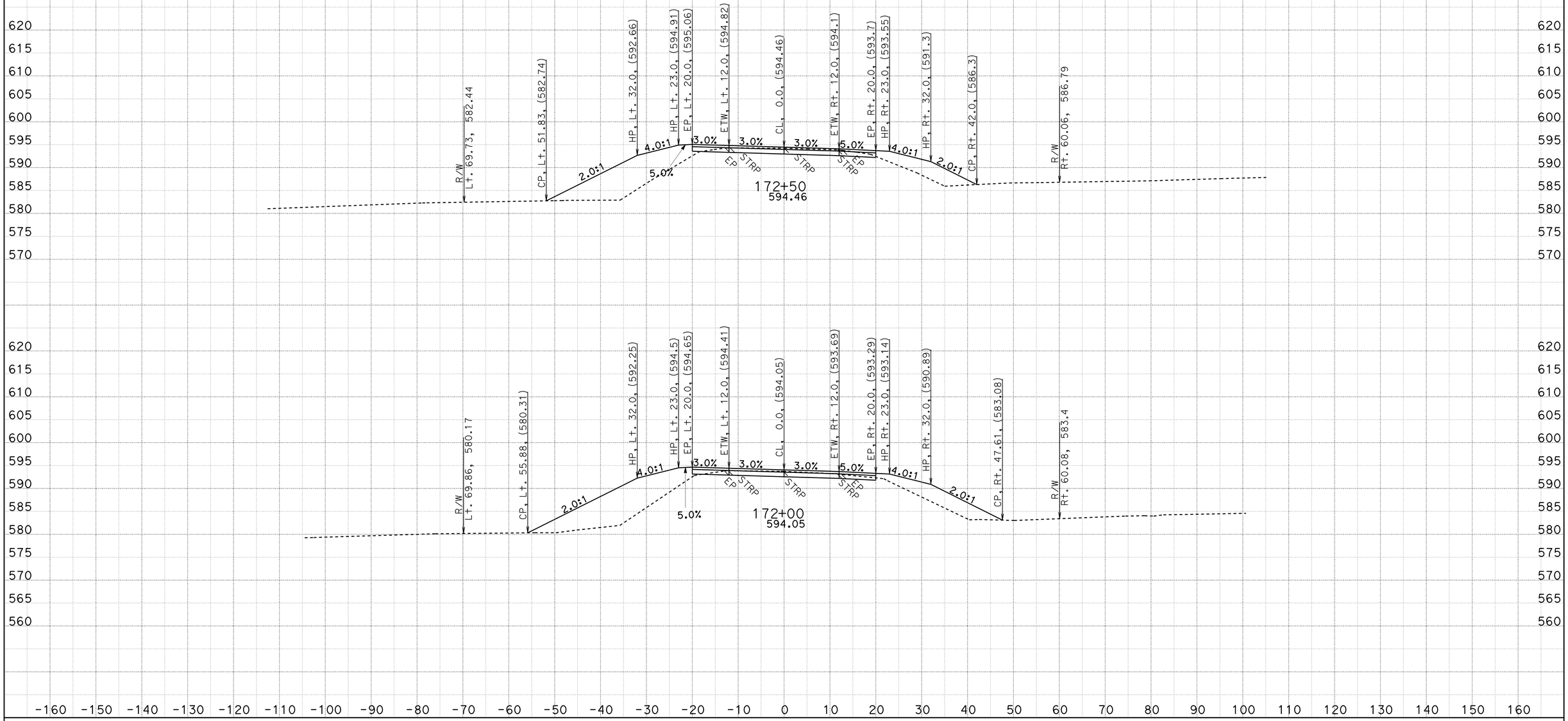

CREATED BY: D.R.FISHER
DATE: 5/22/2013
KC Project: 20245 File: C:\USER_HOME\projects\36070y45\cl1finish.ear

CONTRACT: 02-360704
DIST/CO/RTE/PM: 02/SHA/299/PM30.3 TO 40.7
PROJECT ID: BELLA DIDDY

SCALE: 1" = 10' Horiz.
1" = 10' Vert.

All Dimensions are US Survey Feet

CL1
CROSS SECTIONS

FOR EARTHWORK DEVELOPMENT ONLY

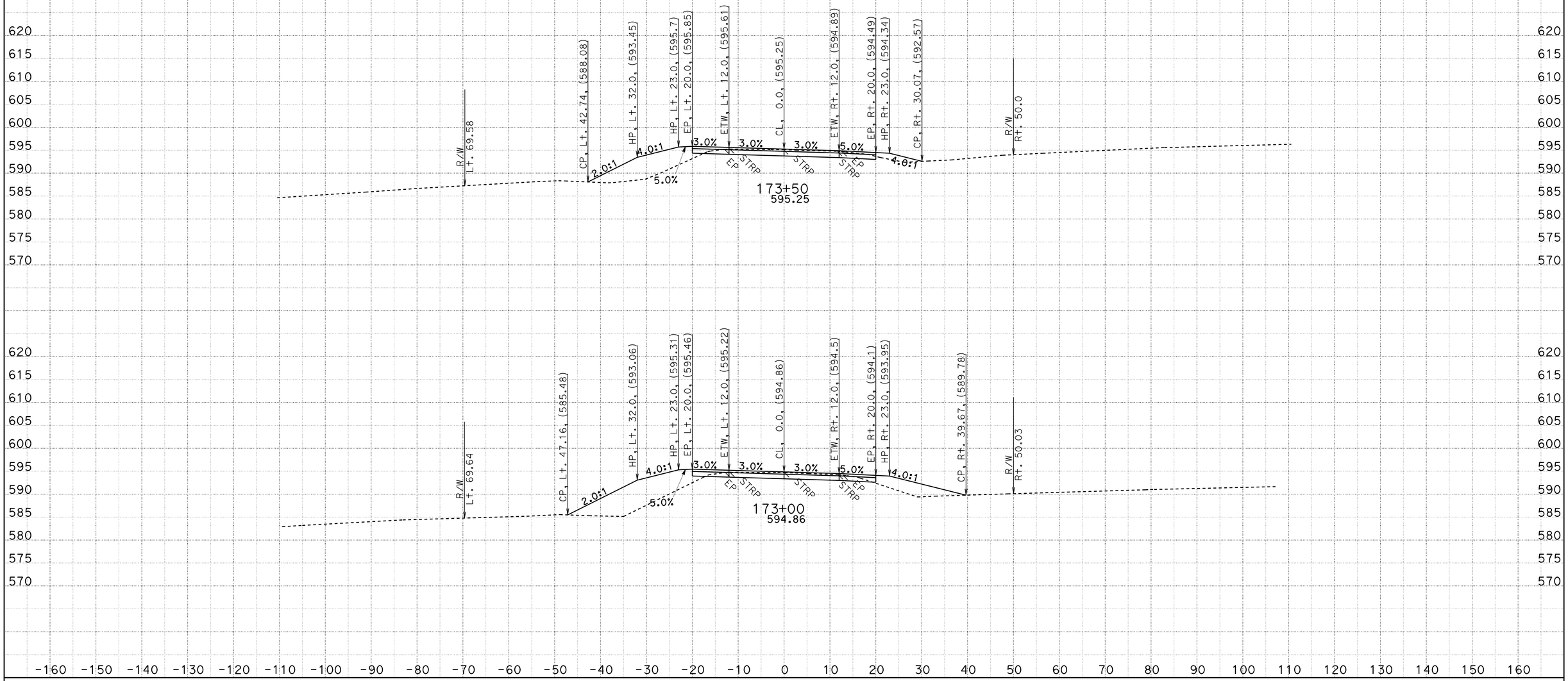

CREATED BY: D.R.FISHER
DATE: 5/22/2013
KC Project: 20245 File: C:\USER_HOME\projects\36070y45\cl1finish.ear

CONTRACT: 02-360704
DIST/CO/RTE/PM: 02/SHA/299/PM30.3 TO 40.7
PROJECT ID: BELLA DIDDY

SCALE: 1" = 10' Horiz.
1" = 10' Vert.

All Dimensions are US Survey Feet

CL1
CROSS SECTIONS

FOR EARTHWORK DEVELOPMENT ONLY

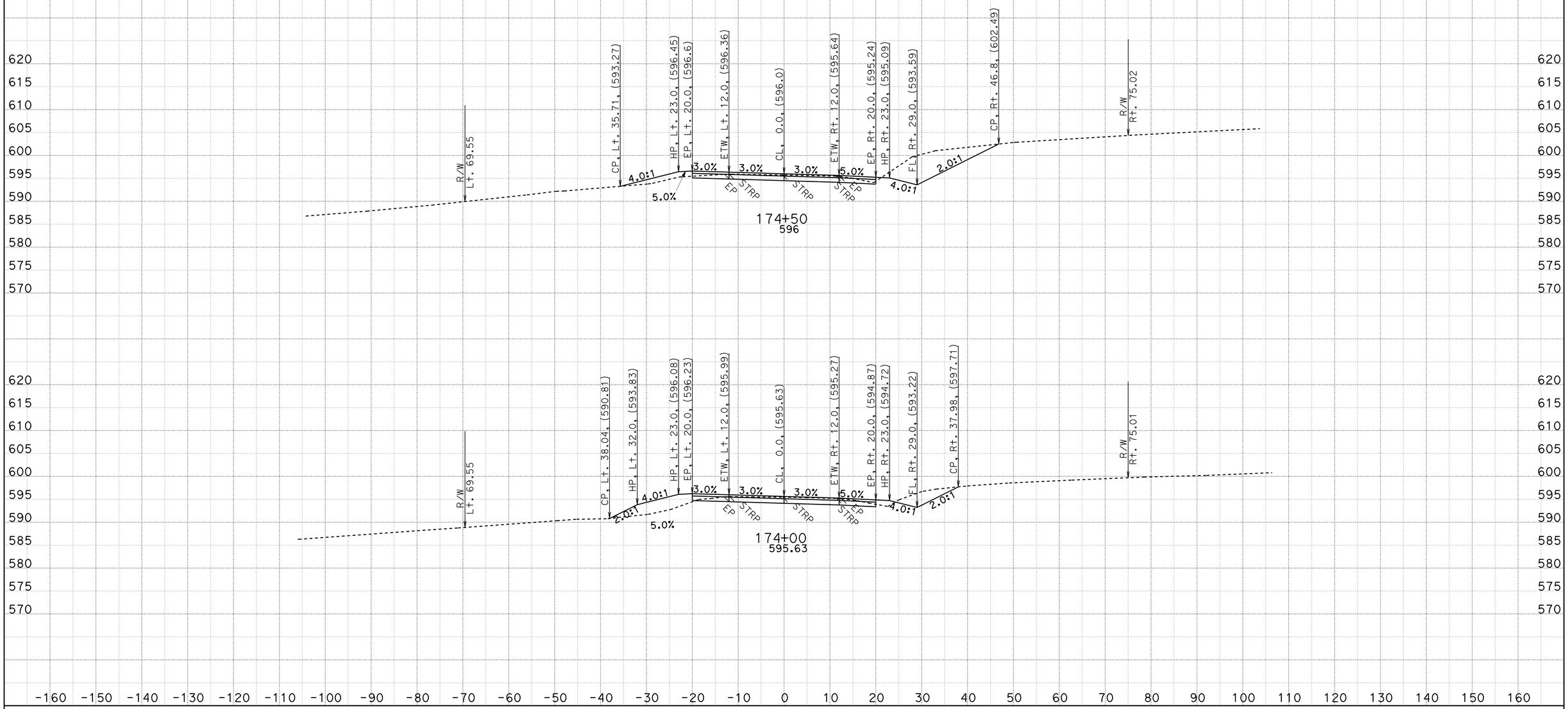

CREATED BY: D.R.FISHER
DATE: 5/22/2013
KC Project: 20245 File: C:\USER_HOME\projects\36070y45\cl1finish.ear

CONTRACT: 02-360704
DIST/CO/RTE/PM: 02/SHA/299/PM30.3 TO 40.7
PROJECT ID: BELLA DIDDY

SCALE: 1" = 10' Horiz.
1" = 10' Vert.

All Dimensions are US Survey Feet

CL1
CROSS SECTIONS

FOR EARTHWORK DEVELOPMENT ONLY

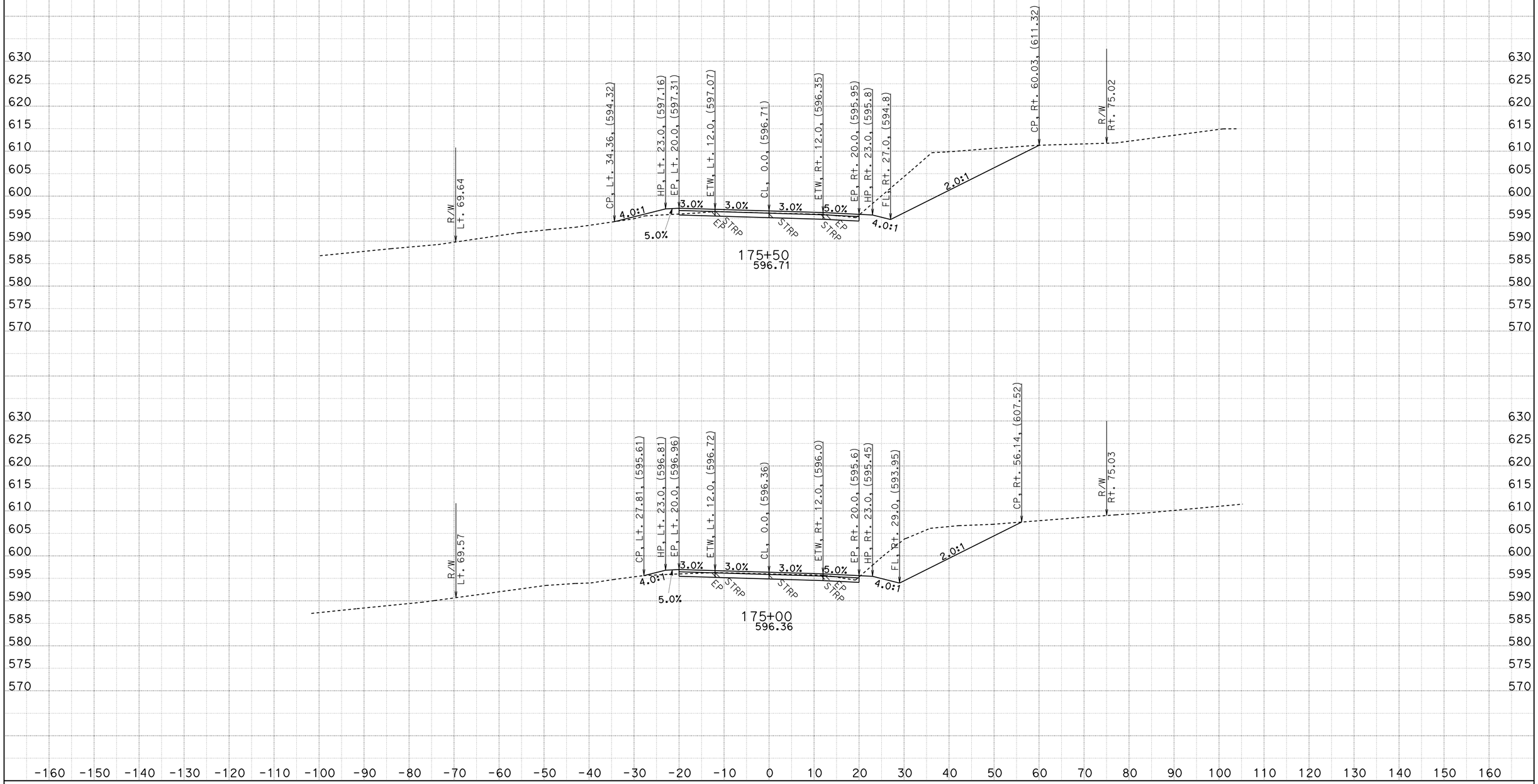

CREATED BY: D.R.FISHER
DATE: 5/22/2013
KC Project: 20245 File: C:\USER_HOME\projects\36070y45\cl1finish.ear

CONTRACT: 02-360704
DIST/CO/RTE/PM: 02/SHA/299/PM30.3 TO 40.7
PROJECT ID: BELLA DIDDY

SCALE: 1" = 10' Horiz.
1" = 10' Vert.

All Dimensions are US Survey Feet

CL1
CROSS SECTIONS
SHEET 167 OF 651

FOR EARTHWORK DEVELOPMENT ONLY

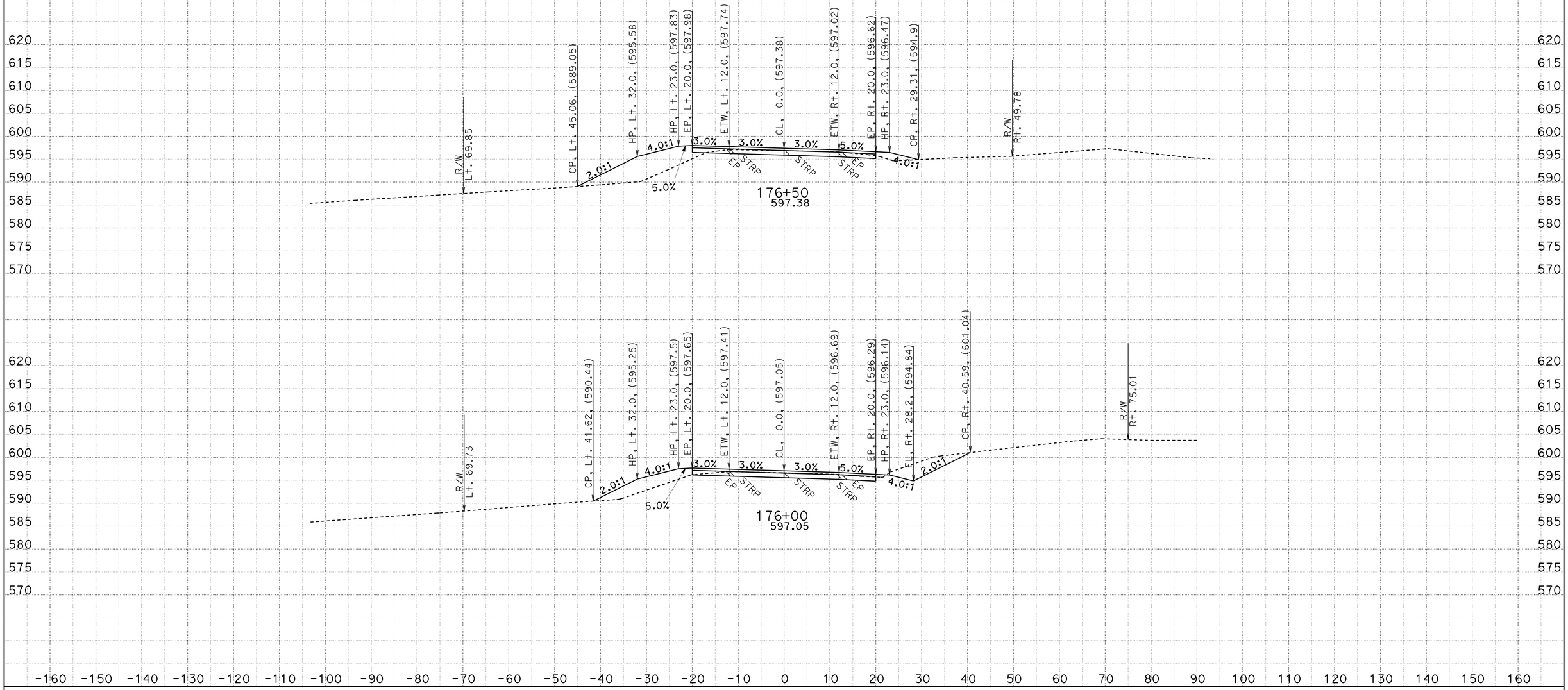

CREATED BY: D.R.FISHER
DATE: 5/22/2013
KC Project: 20245 File: C:\USER_HOME\projects\36070y45\cl1finish.ear

CONTRACT: 02-360704
DIST/CO/RTE/PM: 02/SHA/299/PM30.3 TO 40.7
PROJECT ID: BELLA DIDDY

SCALE: 1" = 10' Horiz.
1" = 10' Vert.

All Dimensions are US Survey Feet

CL1
CROSS SECTIONS
SHEET 168 OF 651

FOR EARTHWORK DEVELOPMENT ONLY

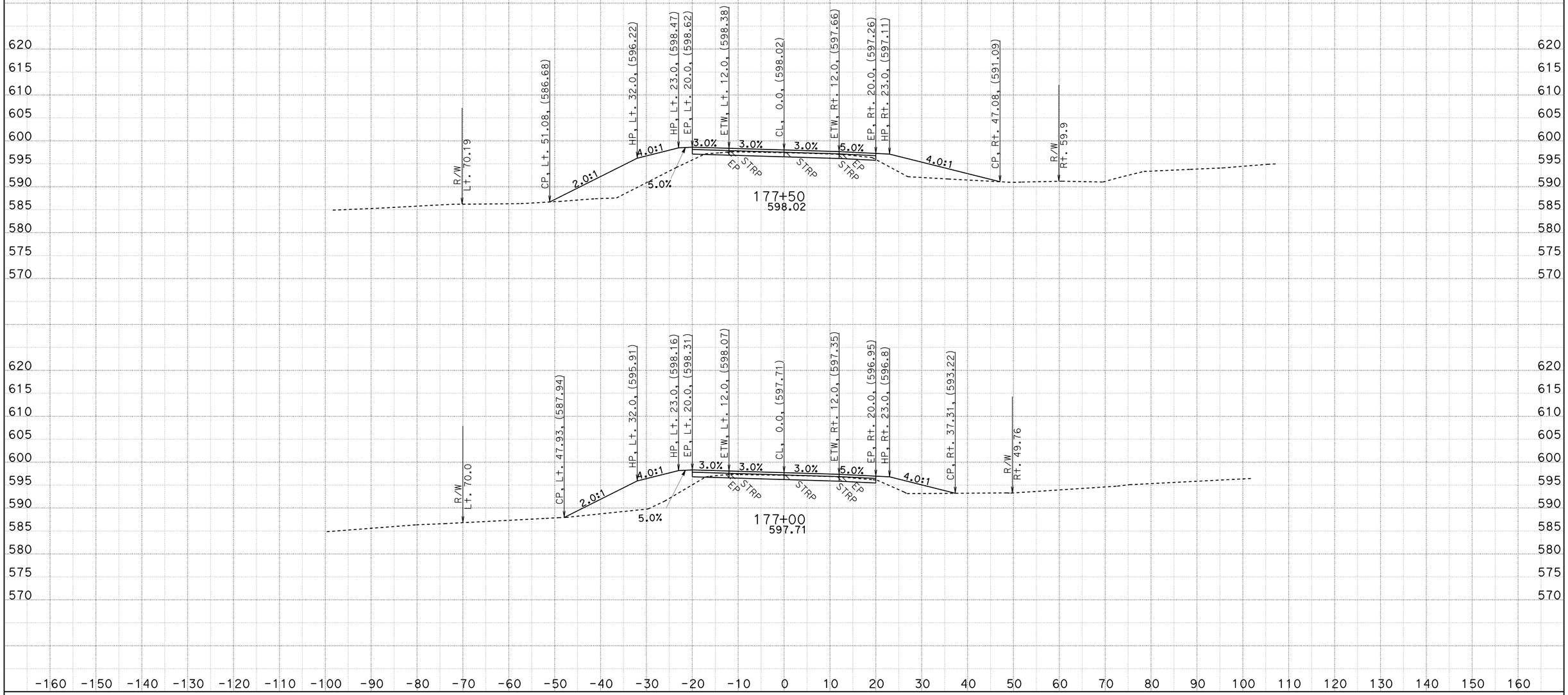

CREATED BY: D.R.FISHER
DATE: 5/22/2013
KC Project: 20245 File: C:\USER_HOME\projects\36070y45\cl1finish.ear

CONTRACT: 02-360704
DIST/CO/RTE/PM: 02/SHA/299/PM30.3 TO 40.7
PROJECT ID: BELLA DIDDY

SCALE: 1" = 10' Horiz.
1" = 10' Vert.

All Dimensions are US Survey Feet

CL1
CROSS SECTIONS

FOR EARTHWORK DEVELOPMENT ONLY

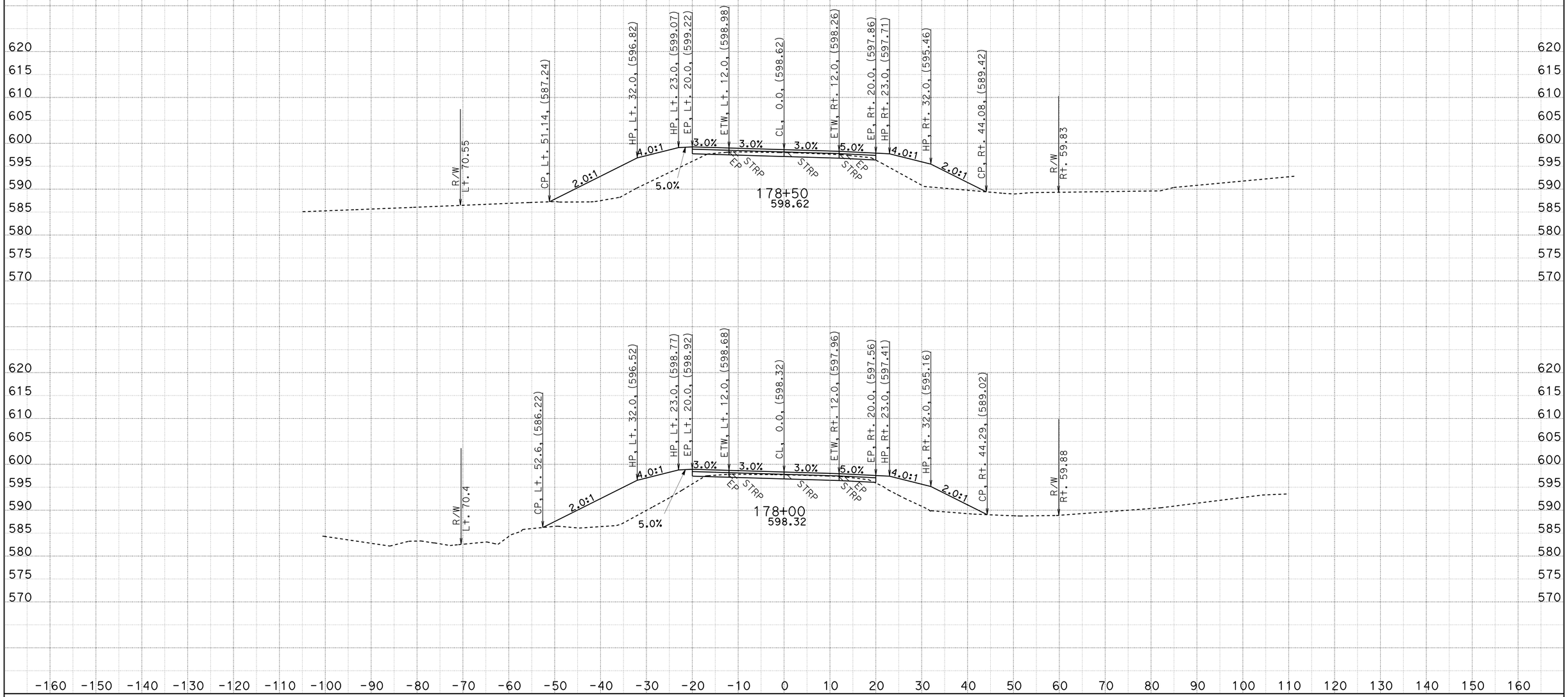

CREATED BY: D.R.FISHER
DATE: 5/22/2013
KC Project: 20245 File: C:\USER_HOME\projects\36070y45\cl1finish.ear

CONTRACT: 02-360704
DIST/CO/RTE/PM: 02/SHA/299/PM30.3 TO 40.7
PROJECT ID: BELLA DIDDY

SCALE: 1" = 10' Horiz.
1" = 10' Vert.

All Dimensions are US Survey Feet

CL1
CROSS SECTIONS

FOR EARTHWORK DEVELOPMENT ONLY

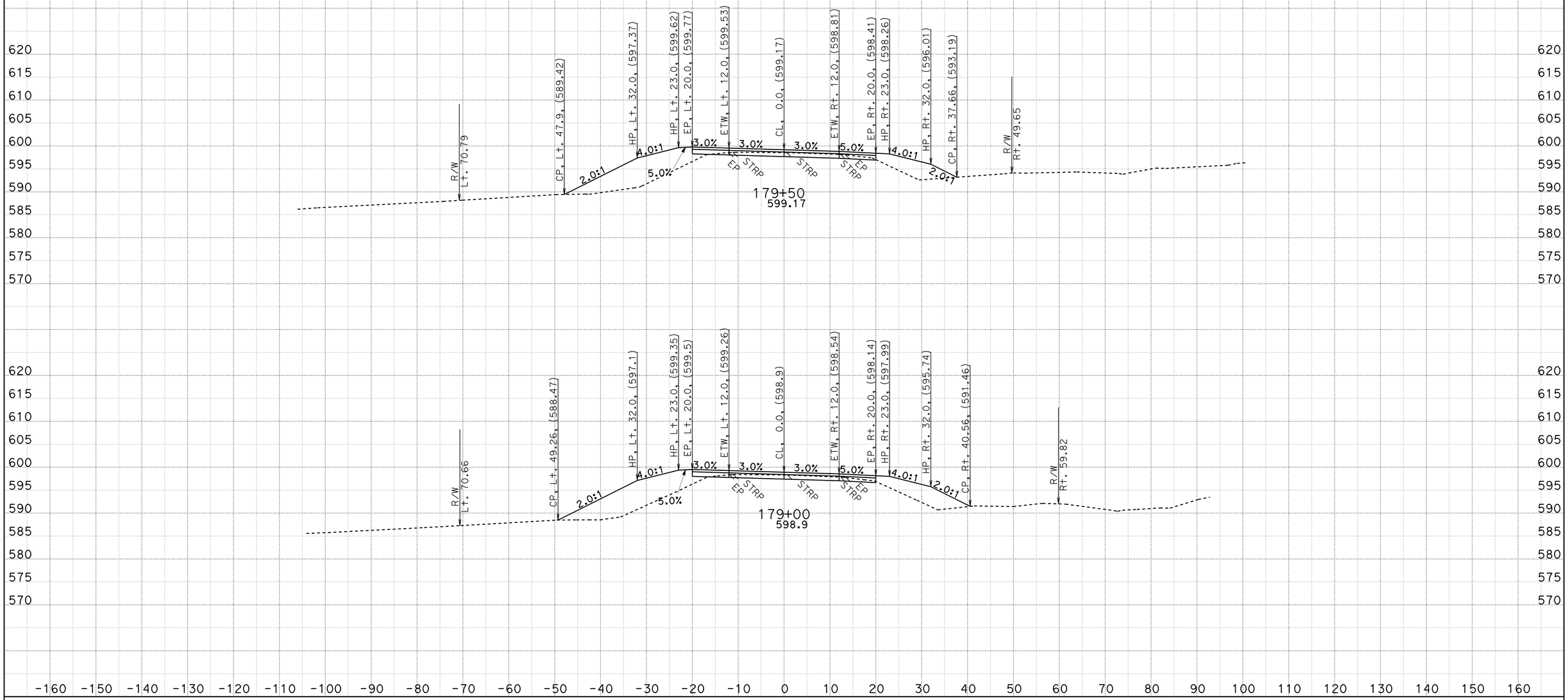

CREATED BY: D.R.FISHER
DATE: 5/22/2013
KC Project: 20245 File: C:\USER_HOME\projects\36070y45\cl1finish.ear

CONTRACT: 02-360704
DIST/CO/RTE/PM: 02/SHA/299/PM30.3 TO 40.7
PROJECT ID: BELLA DIDDY

SCALE: 1" = 10' Horiz.
1" = 10' Vert.

All Dimensions are US Survey Feet

CL1
CROSS SECTIONS

FOR EARTHWORK DEVELOPMENT ONLY

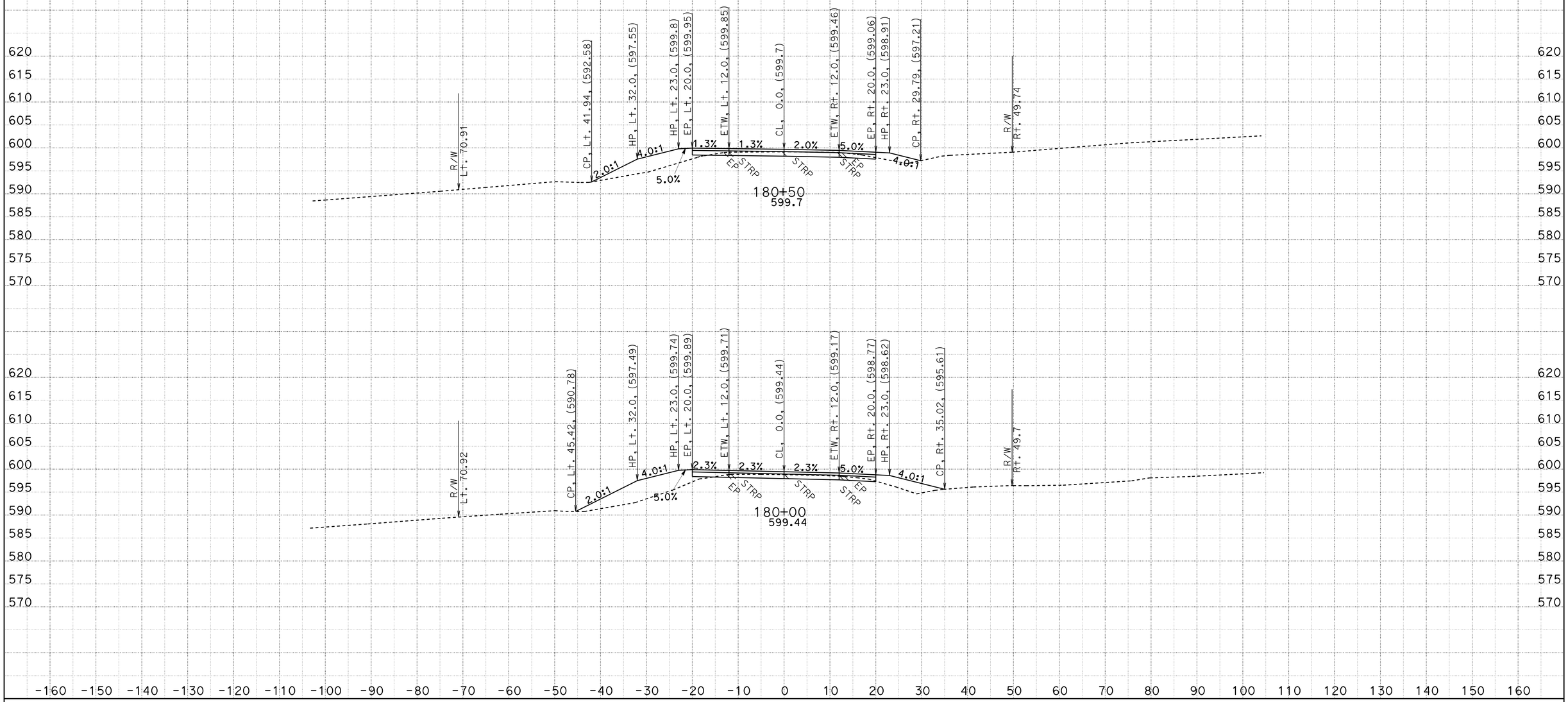

CREATED BY: D.R.FISHER
DATE: 5/22/2013
KC Project: 20245 File: C:\USER_HOME\projects\36070y45\cl1finish.ear

CONTRACT: 02-360704
DIST/CO/RTE/PM: 02/SHA/299/PM30.3 TO 40.7
PROJECT ID: BELLA DIDDY

SCALE: 1" = 10' Horiz.
1" = 10' Vert.

All Dimensions are US Survey Feet

CL1
CROSS SECTIONS
SHEET 172 OF 651

FOR EARTHWORK DEVELOPMENT ONLY

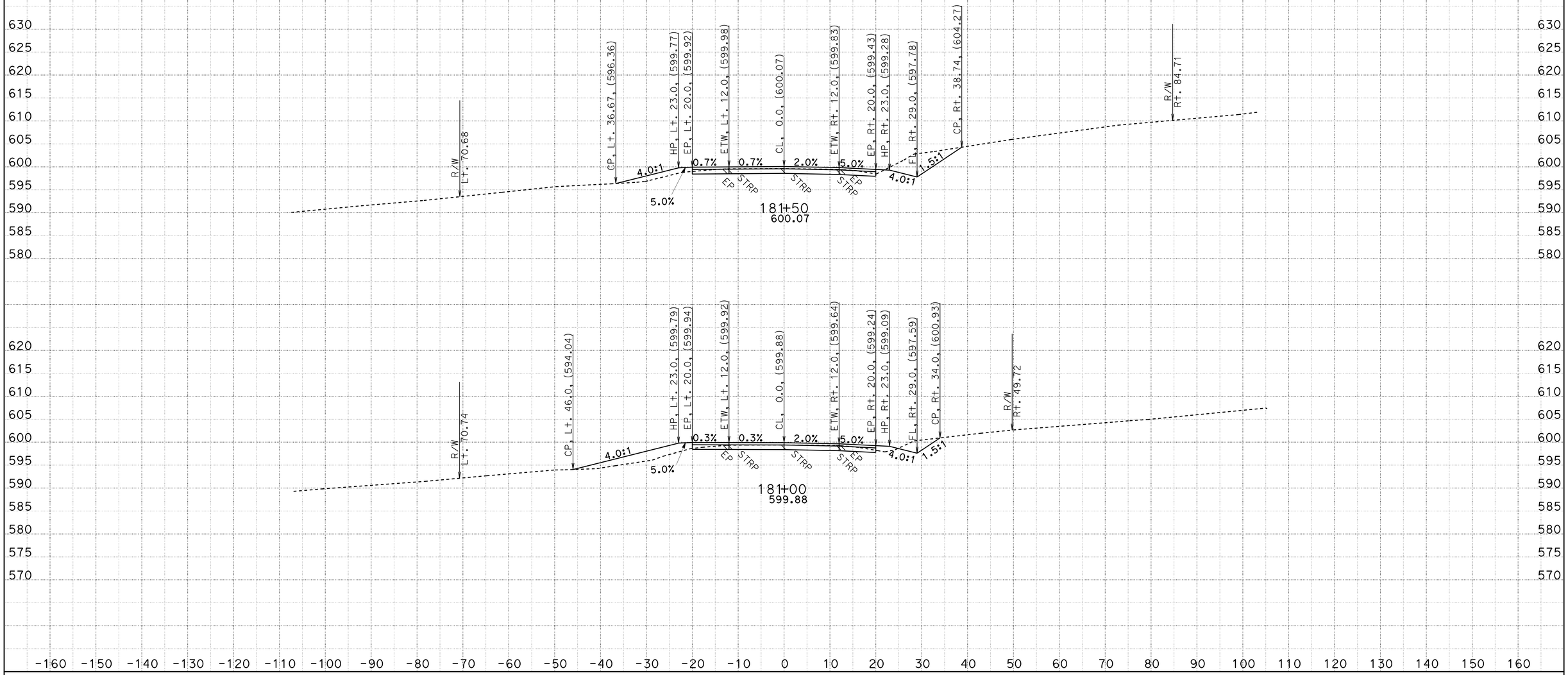

CREATED BY: D.R.FISHER
DATE: 5/22/2013
KC Project: 20245 File: C:\USER_HOME\projects\36070y45\cl1finish.ear

CONTRACT: 02-360704
DIST/CO/RTE/PM: 02/SHA/299/PM30.3 TO 40.7
PROJECT ID: BELLA DIDDY

SCALE: 1" = 10' Horiz.
1" = 10' Vert.

All Dimensions are US Survey Feet

CL1
CROSS SECTIONS

FOR EARTHWORK DEVELOPMENT ONLY

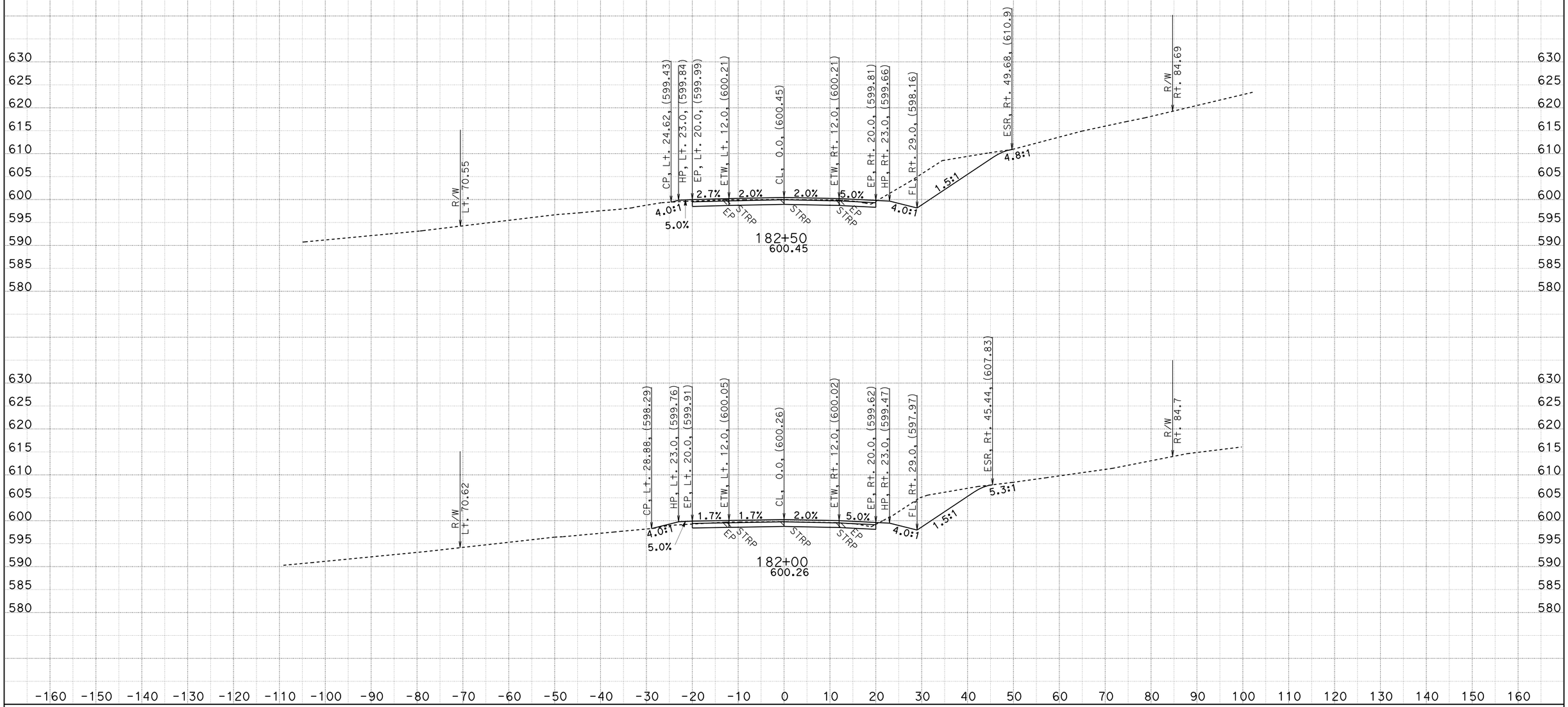

CREATED BY: D.R.FISHER
DATE: 5/22/2013
KC Project: 20245 File: C:\USER_HOME\projects\36070y45\cl1finish.ear

CONTRACT: 02-360704
DIST/CO/RTE/PM: 02/SHA/299/PM30.3 TO 40.7
PROJECT ID: BELLA DIDDY

SCALE: 1" = 10' Horiz.
1" = 10' Vert.

All Dimensions are US Survey Feet

CL1
CROSS SECTIONS

FOR EARTHWORK DEVELOPMENT ONLY

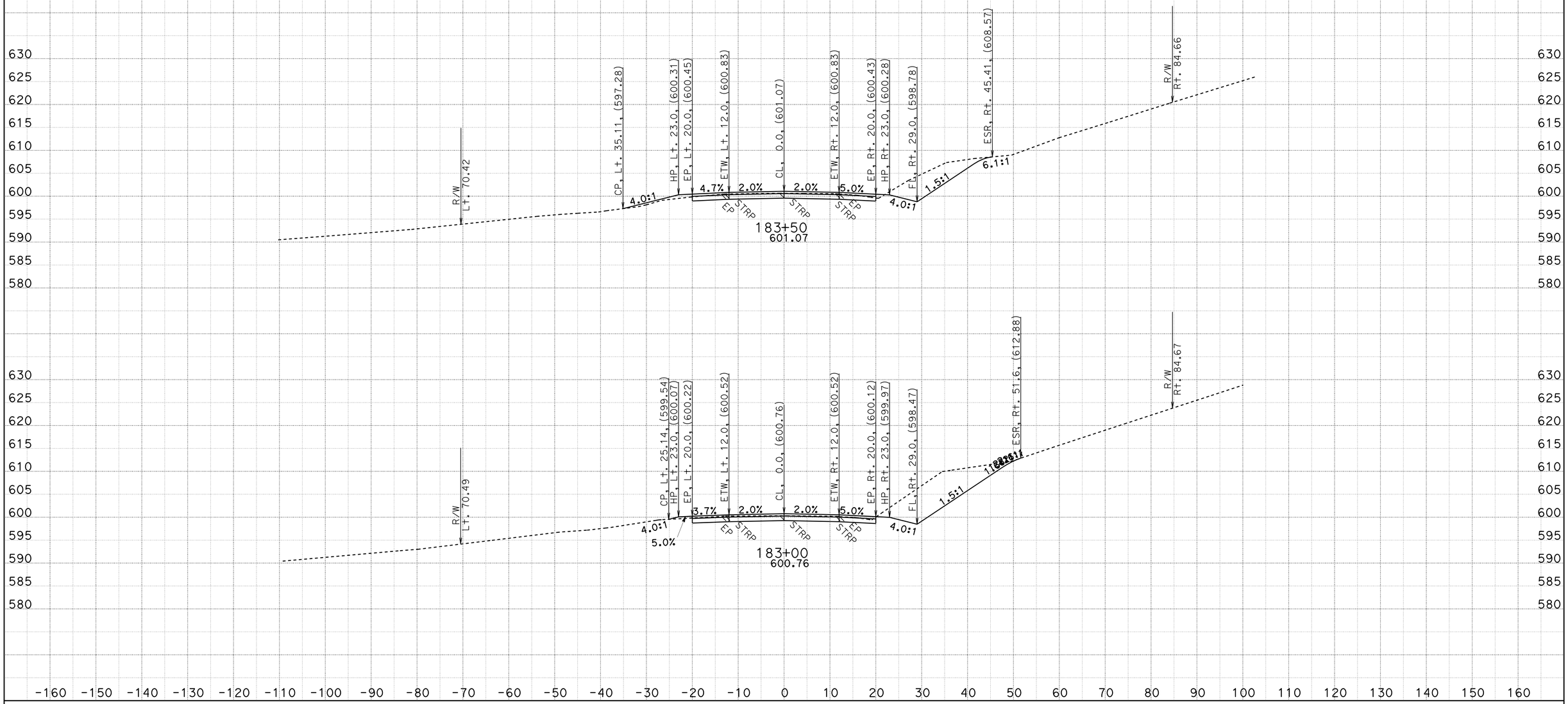

CREATED BY: D.R.FISHER
DATE: 5/22/2013
KC Project: 20245 File: C:\USER_HOME\projects\36070y45\cl1finish.ear

CONTRACT: 02-360704
DIST/CO/RTE/PM: 02/SHA/299/PM30.3 TO 40.7
PROJECT ID: BELLA DIDDY

SCALE: 1" = 10' Horiz.
1" = 10' Vert.

All Dimensions are US Survey Feet

CL1
CROSS SECTIONS

FOR EARTHWORK DEVELOPMENT ONLY

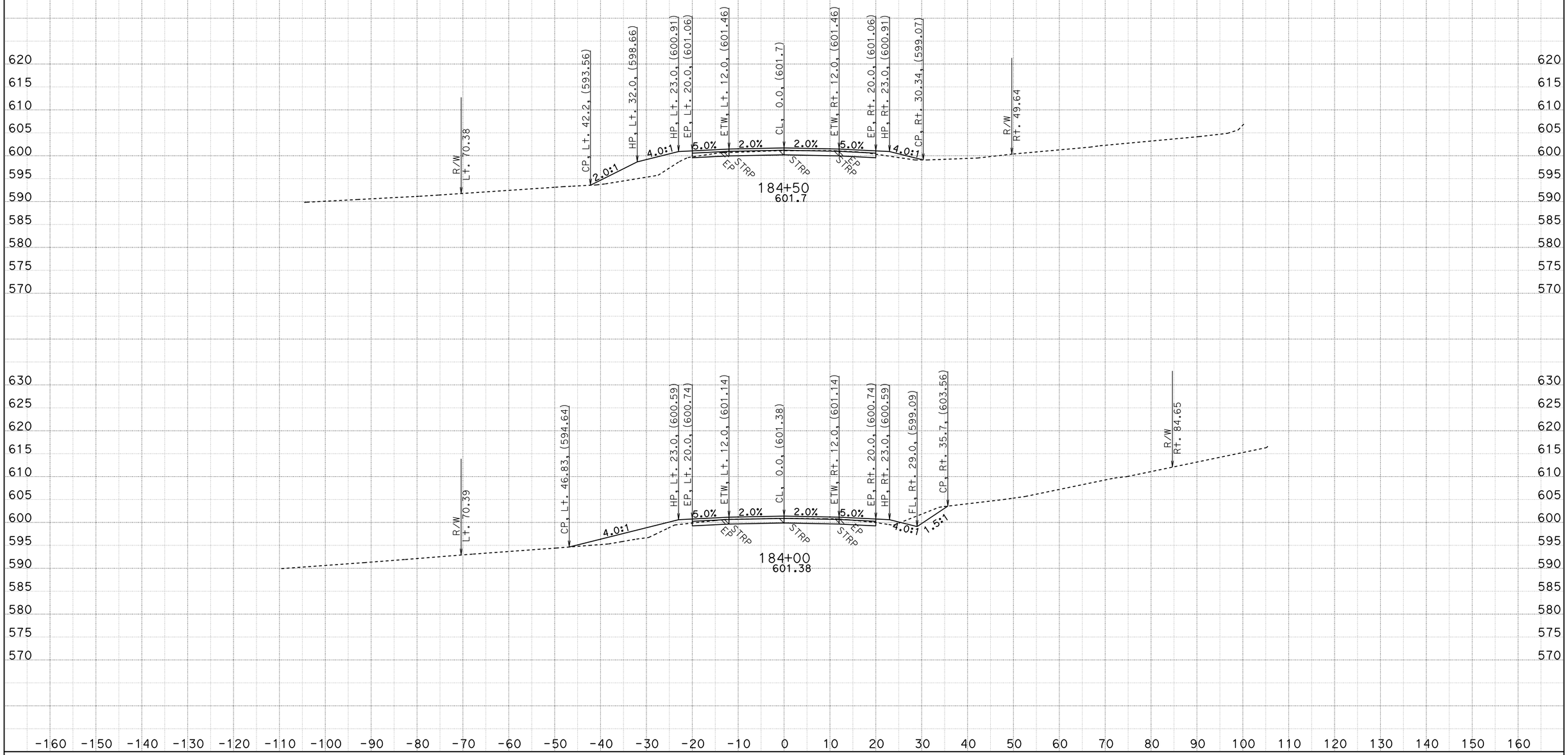

CREATED BY: D.R.FISHER
DATE: 5/22/2013
KC Project: 20245 File: C:\USER_HOME\projects\36070y45\cl1finish.ear

CONTRACT: 02-360704
DIST/CO/RTE/PM: 02/SHA/299/PM30.3 TO 40.7
PROJECT ID: BELLA DIDDY

SCALE: 1" = 10' Horiz.
1" = 10' Vert.

All Dimensions are US Survey Feet

CL1
CROSS SECTIONS

FOR EARTHWORK DEVELOPMENT ONLY

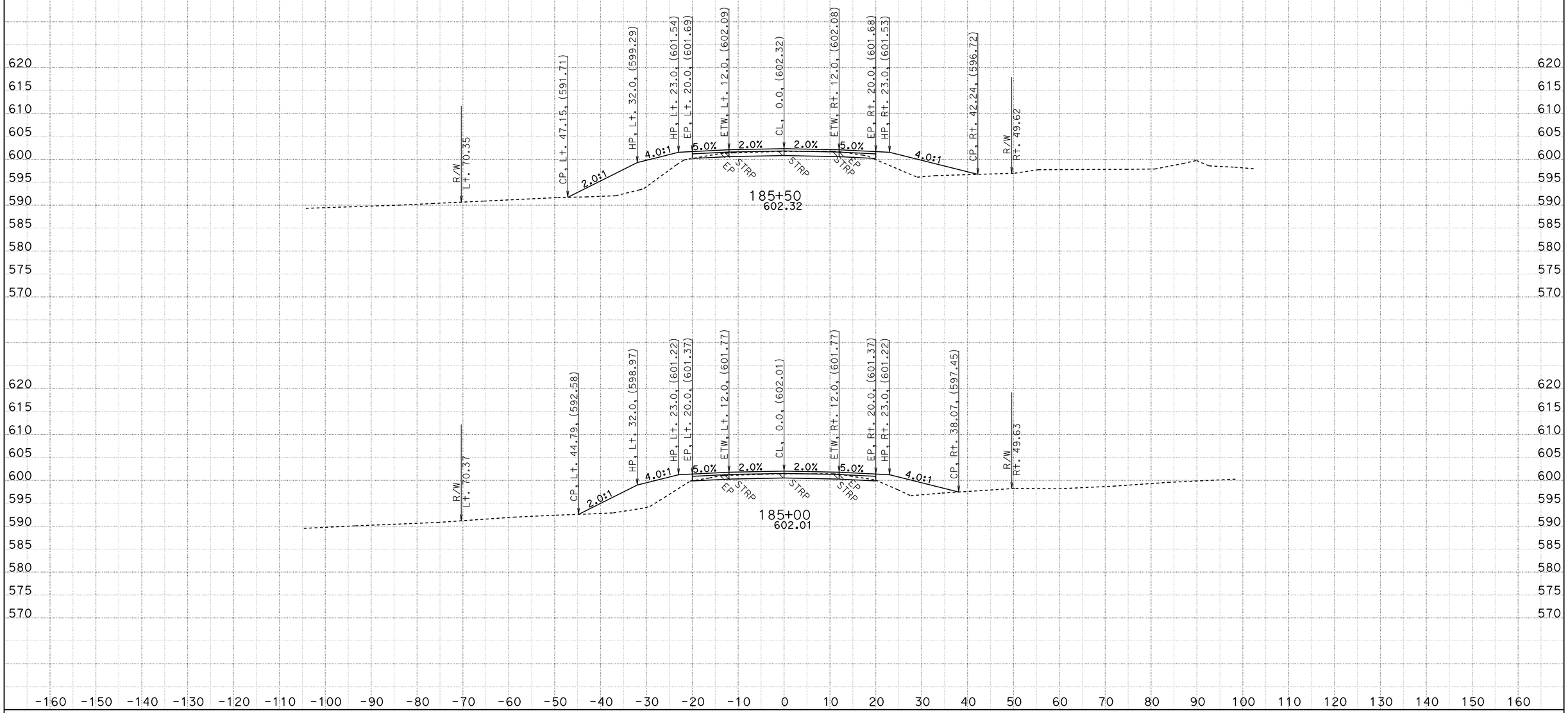

CREATED BY: D.R.FISHER
DATE: 5/22/2013
KC Project: 20245 File: C:\USER_HOME\projects\36070y45\cl1finish.ear

CONTRACT: 02-360704
DIST/CO/RTE/PM: 02/SHA/299/PM30.3 TO 40.7
PROJECT ID: BELLA DIDDY

SCALE: 1" = 10' Horiz.
1" = 10' Vert.

All Dimensions are US Survey Feet

CL1
CROSS SECTIONS

FOR EARTHWORK DEVELOPMENT ONLY

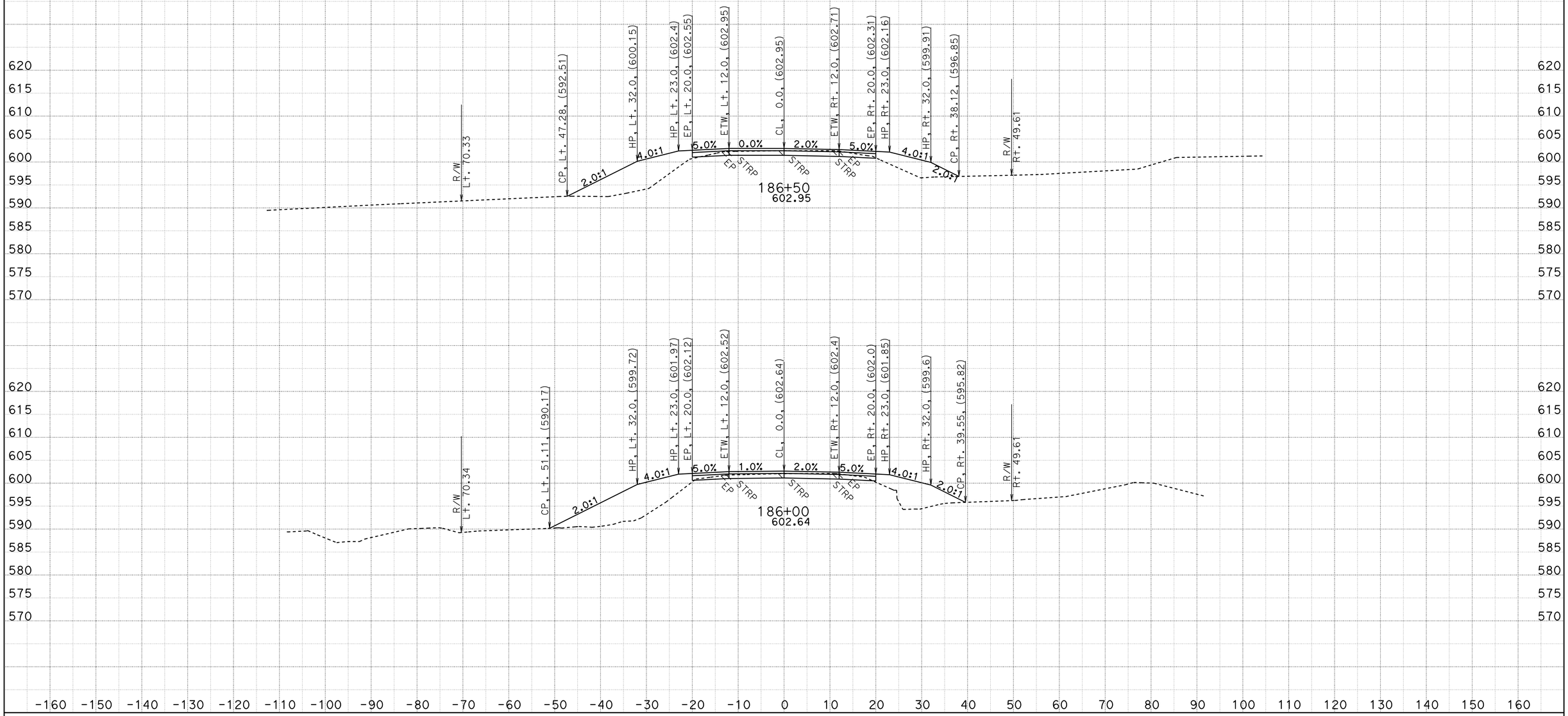

CREATED BY: D.R.FISHER
DATE: 5/22/2013
KC Project: 20245 File: C:\USER_HOME\projects\36070y45\cl1finish.ear

CONTRACT: 02-360704
DIST/CO/RTE/PM: 02/SHA/299/PM30.3 TO 40.7
PROJECT ID: BELLA DIDDY

SCALE: 1" = 10' Horiz.
1" = 10' Vert.

All Dimensions are US Survey Feet

CL1
CROSS SECTIONS
SHEET 178 OF 651

FOR EARTHWORK DEVELOPMENT ONLY

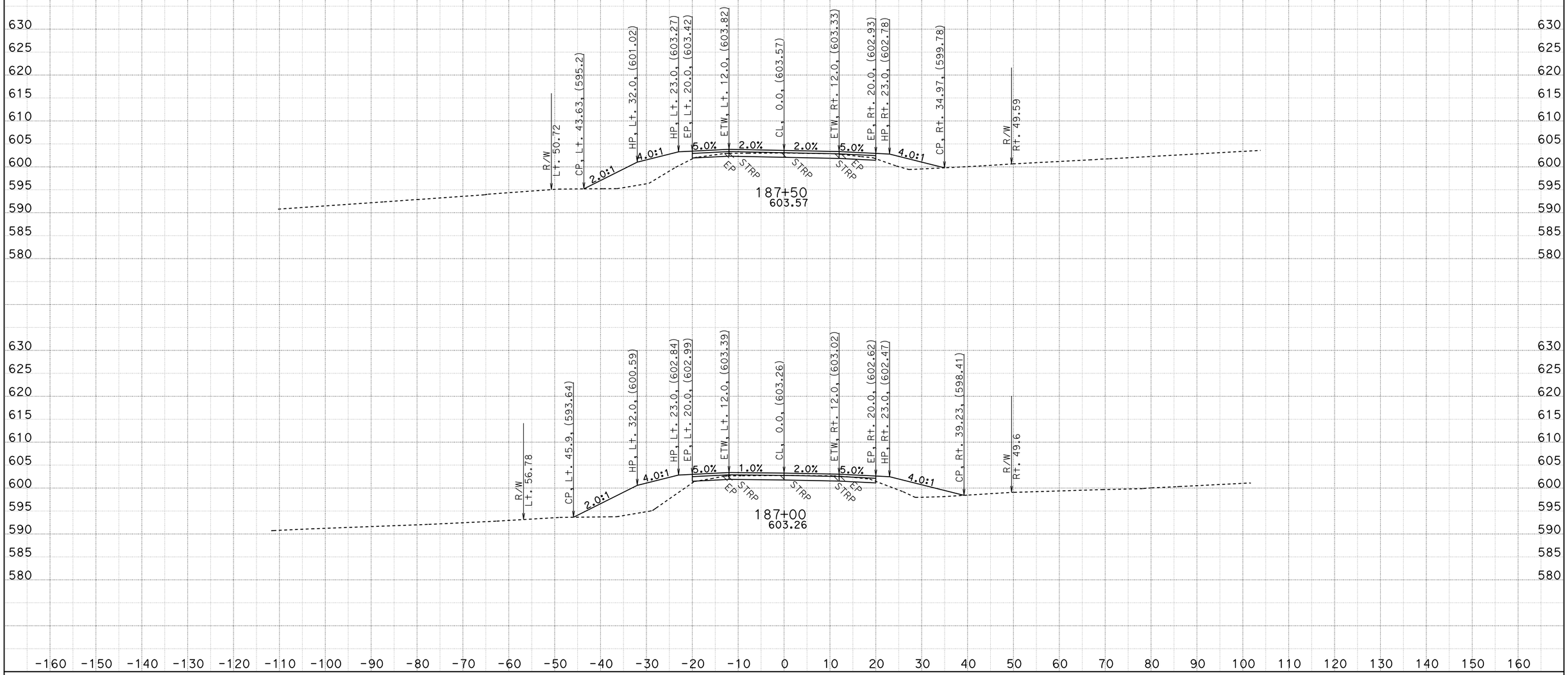

CREATED BY: D.R.FISHER
DATE: 5/22/2013
KC Project: 20245 File: C:\USER_HOME\projects\36070y45\cl1finish.ear

CONTRACT: 02-360704
DIST/CO/RTE/PM: 02/SHA/299/PM30.3 TO 40.7
PROJECT ID: BELLA DIDDY

SCALE: 1" = 10' Horiz.
1" = 10' Vert.

All Dimensions are US Survey Feet

CL1
CROSS SECTIONS
SHEET 179 OF 651

FOR EARTHWORK DEVELOPMENT ONLY

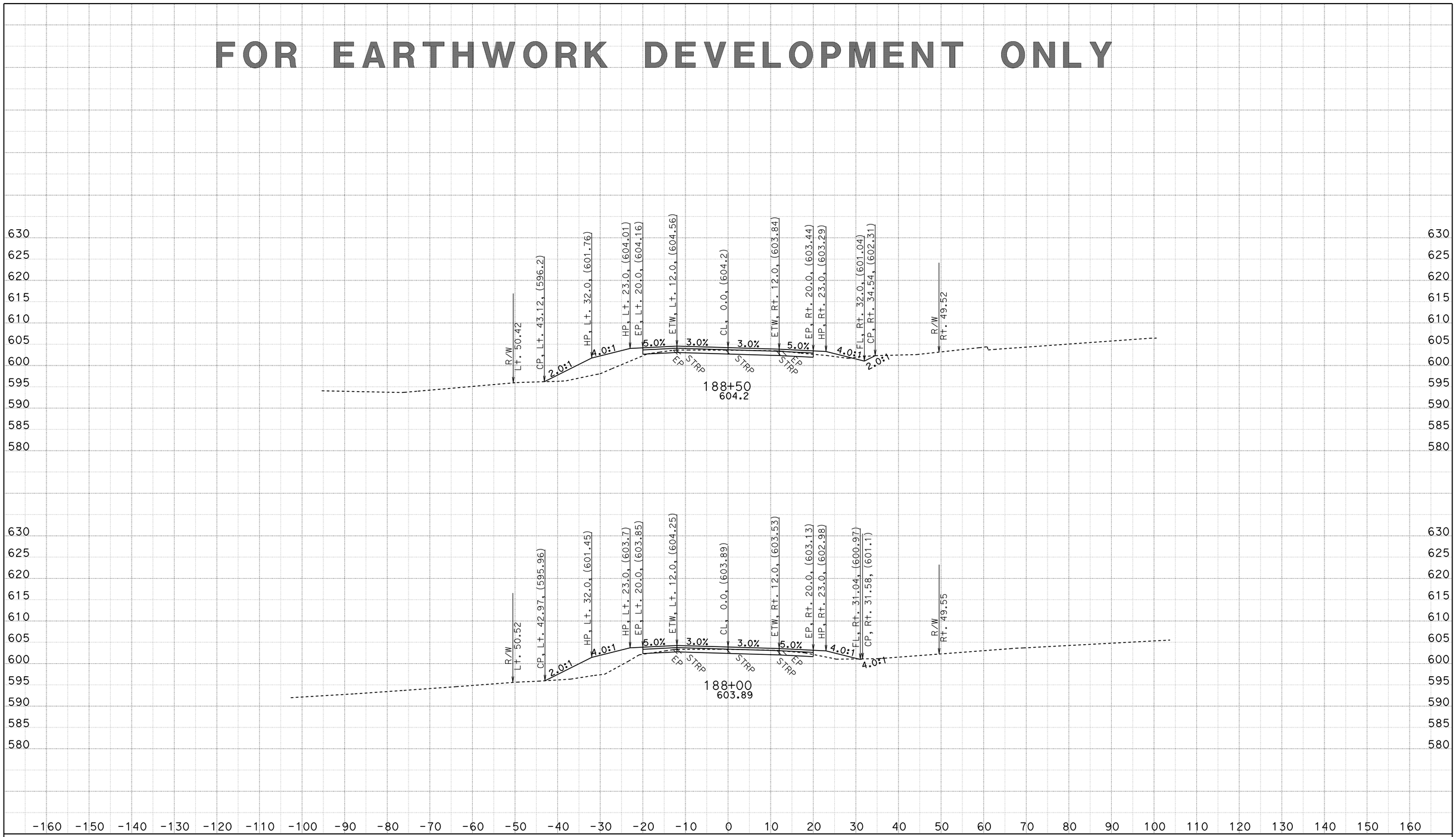

CREATED BY: D.R.FISHER
DATE: 5/22/2013
KC Project: 20245 File: C:\USER_HOME\projects\36070y45\cl1finish.ear

CONTRACT: 02-360704
DIST/CO/RTE/PM: 02/SHA/299/PM30.3 TO 40.7
PROJECT ID: BELLA DIDDY

SCALE: 1" = 10' Horiz.
1" = 10' Vert.
All Dimensions are US Survey Feet

CL1
CROSS SECTIONS
SHEET 180 OF 651

FOR EARTHWORK DEVELOPMENT ONLY

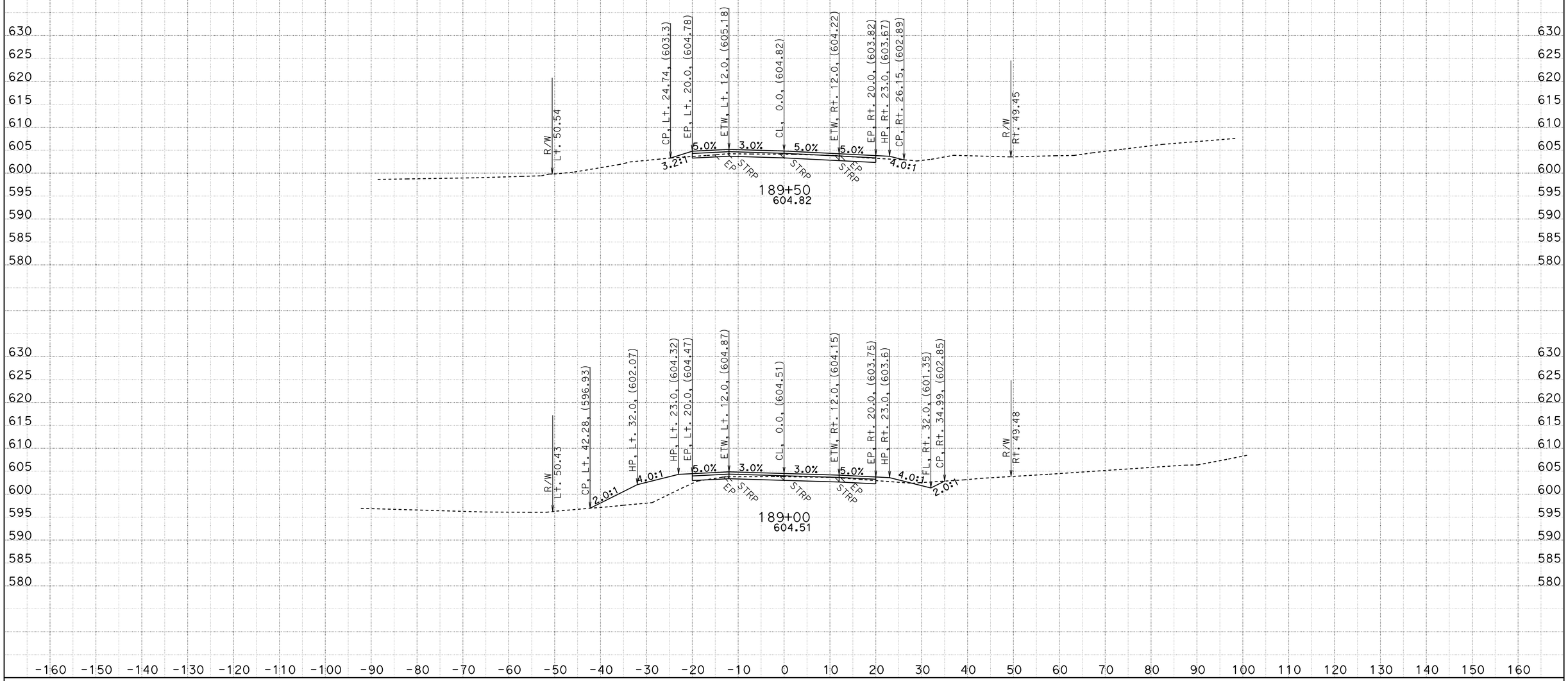

CREATED BY: D.R.FISHER
DATE: 5/22/2013
KC Project: 20245 File: C:\USER_HOME\projects\36070y45\cl1finish.ear

CONTRACT: 02-360704
DIST/CO/RTE/PM: 02/SHA/299/PM30.3 TO 40.7
PROJECT ID: BELLA DIDDY

SCALE: 1" = 10' Horiz.
1" = 10' Vert.

All Dimensions are US Survey Feet

CL1
CROSS SECTIONS

FOR EARTHWORK DEVELOPMENT ONLY

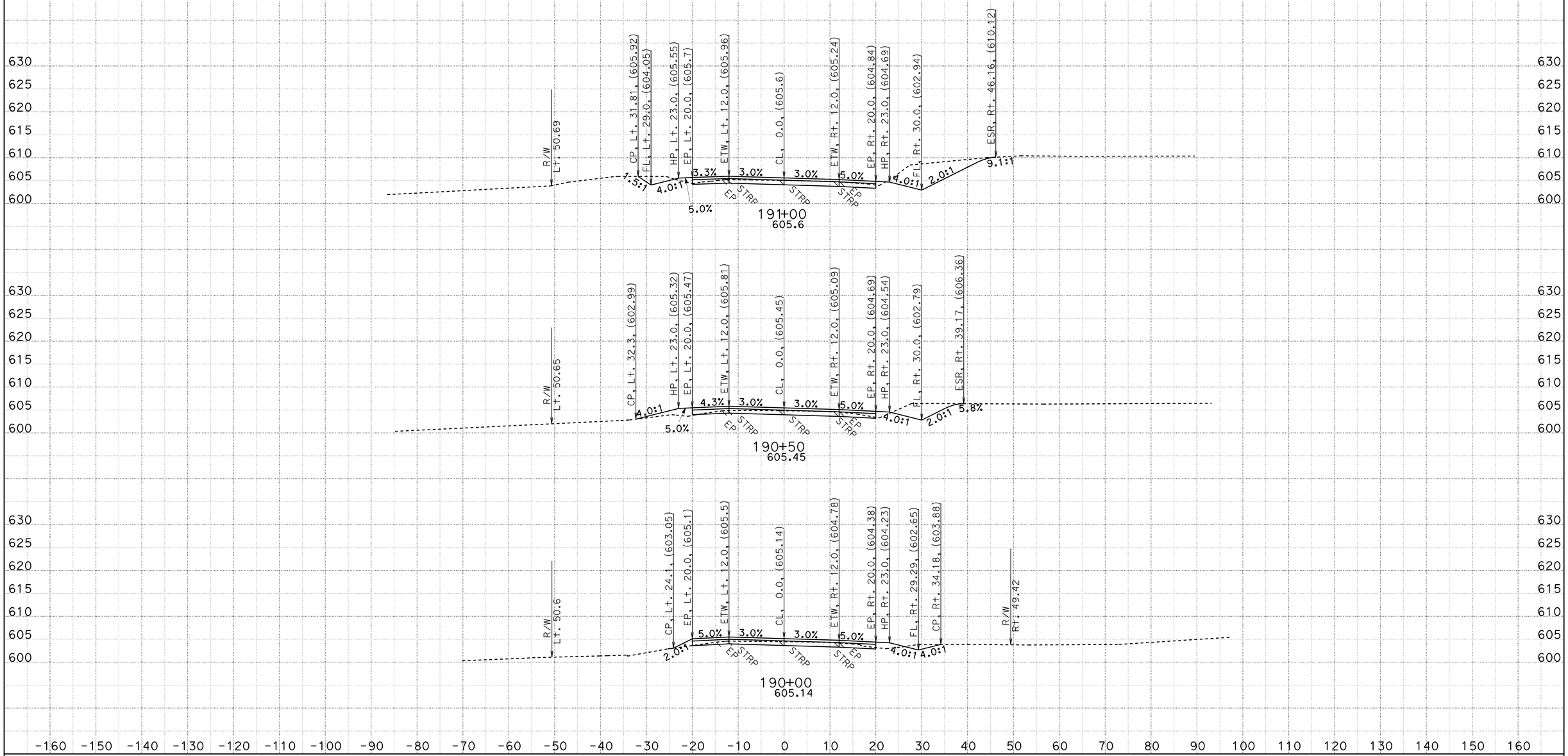

CREATED BY: D.R.FISHER
DATE: 5/22/2013
KC Project: 20245 File: C:\USER_HOME\projects\36070y45\cl1finish.ear

CONTRACT: 02-360704
DIST/CO/RTE/PM: 02/SHA/299/PM30.3 TO 40.7
PROJECT ID: BELLA DIDDY

SCALE: 1" = 10' Horiz.
1" = 10' Vert.

All Dimensions are US Survey Feet

CL1
CROSS SECTIONS

FOR EARTHWORK DEVELOPMENT ONLY

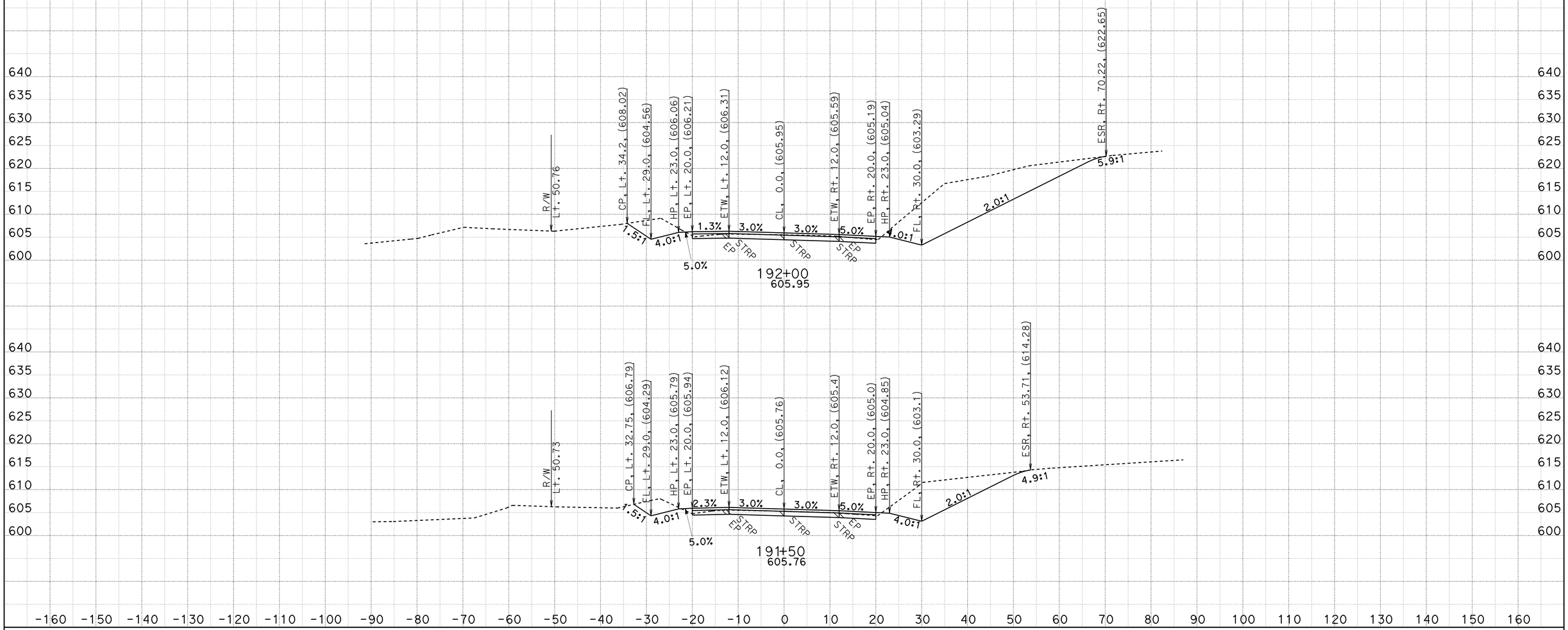

CREATED BY: D.R.FISHER
DATE: 5/22/2013
KC Project: 20245 File: C:\USER_HOME\projects\36070y45\cl1finish.ear

CONTRACT: 02-360704
DIST/CO/RTE/PM: 02/SHA/299/PM30.3 TO 40.7
PROJECT ID: BELLA DIDDY

SCALE: 1" = 10' Horiz.
1" = 10' Vert.

All Dimensions are US Survey Feet

CL1
CROSS SECTIONS

FOR EARTHWORK DEVELOPMENT ONLY

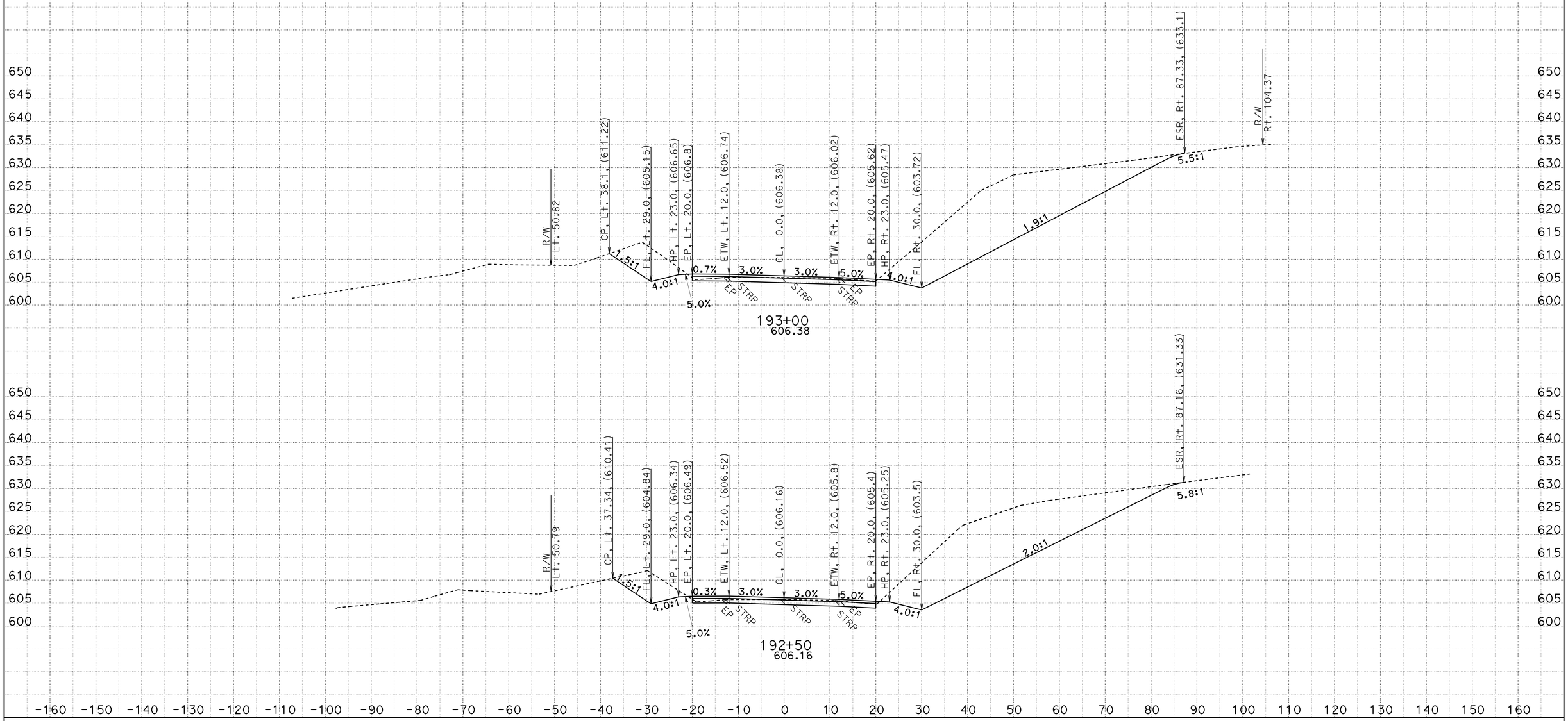

CREATED BY: D.R.FISHER
DATE: 5/22/2013
KC Project: 20245 File: C:\USER_HOME\projects\36070y45\cl1finish.ear

CONTRACT: 02-360704
DIST/CO/RTE/PM: 02/SHA/299/PM30.3 TO 40.7
PROJECT ID: BELLA DIDDY

SCALE: 1" = 10' Horiz.
1" = 10' Vert.
All Dimensions are US Survey Feet

CL1
CROSS SECTIONS
SHEET 184 OF 651

FOR EARTHWORK DEVELOPMENT ONLY

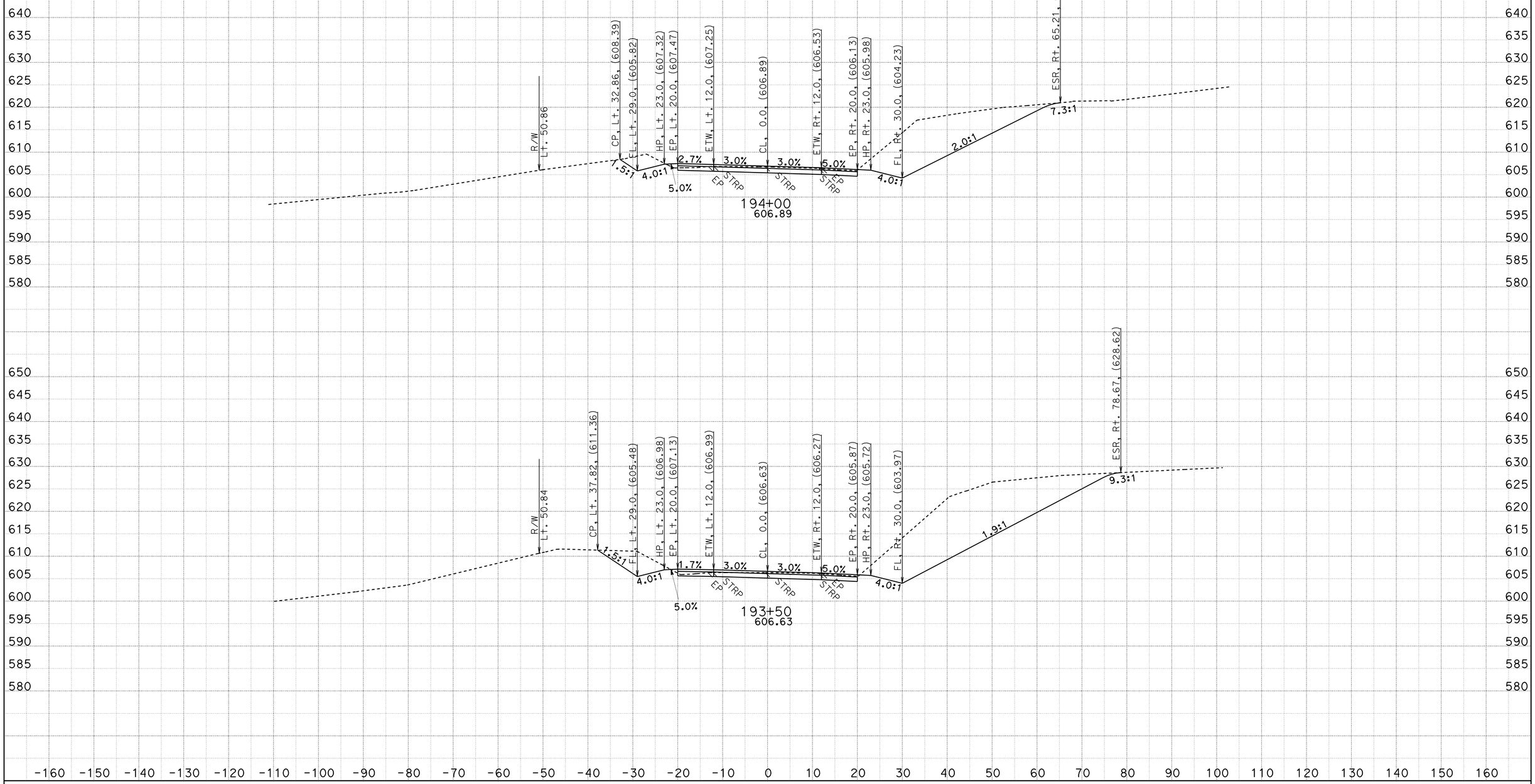

CREATED BY: D.R.FISHER
DATE: 5/22/2013
KC Project: 20245 File: C:\USER_HOME\projects\36070y45\cl1finish.ear

CONTRACT: 02-360704
DIST/CO/RTE/PM: 02/SHA/299/PM30.3 TO 40.7
PROJECT ID: BELLA DIDDY

SCALE: 1" = 10' Horiz.
1" = 10' Vert.
All Dimensions are US Survey Feet

CL1
CROSS SECTIONS
SHEET 185 OF 651

FOR EARTHWORK DEVELOPMENT ONLY

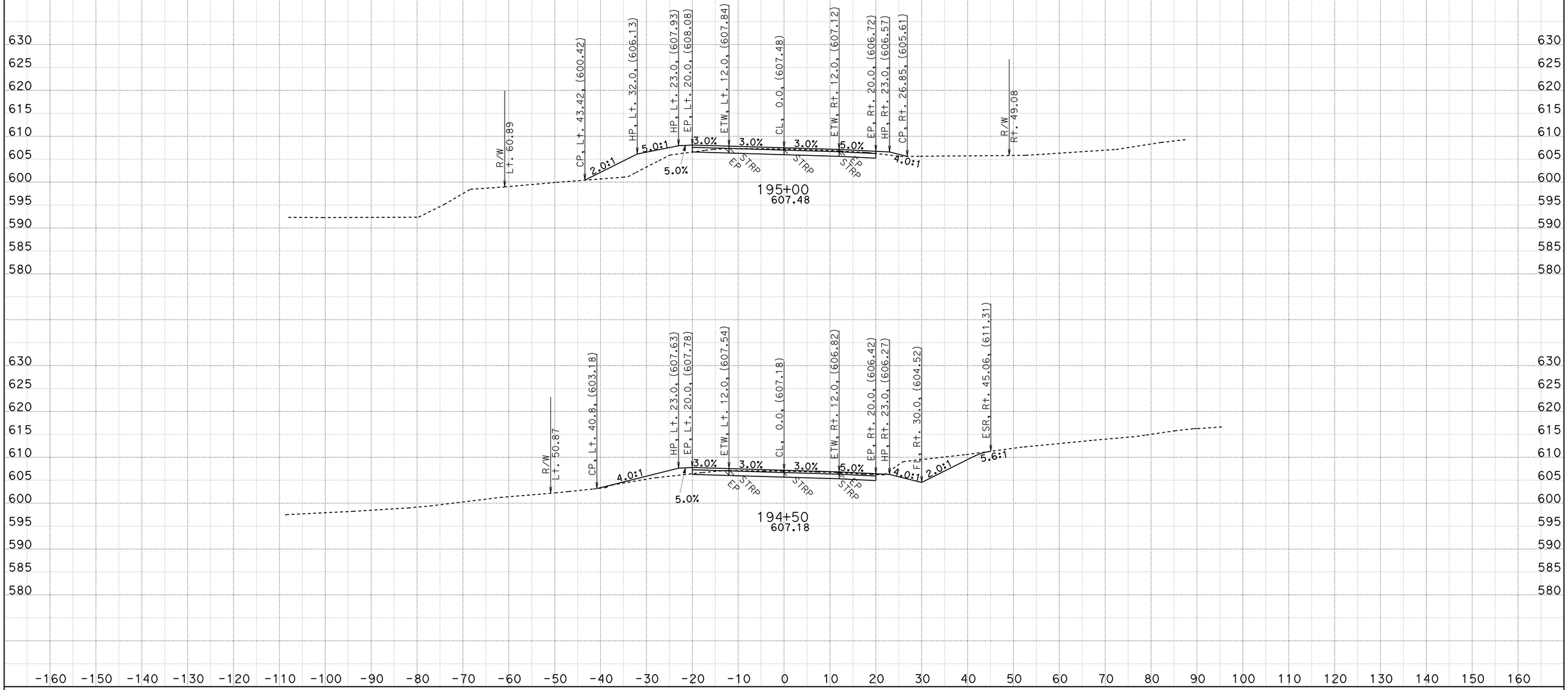

CREATED BY: D.R.FISHER
DATE: 5/22/2013
KC Project: 20245 File: C:\USER_HOME\projects\36070y45\cl1finish.ear

CONTRACT: 02-360704
DIST/CO/RTE/PM: 02/SHA/299/PM30.3 TO 40.7
PROJECT ID: BELLA DIDDY

SCALE: 1" = 10' Horiz.
1" = 10' Vert.

All Dimensions are US Survey Feet

CL1
CROSS SECTIONS
SHEET 186 OF 651

FOR EARTHWORK DEVELOPMENT ONLY

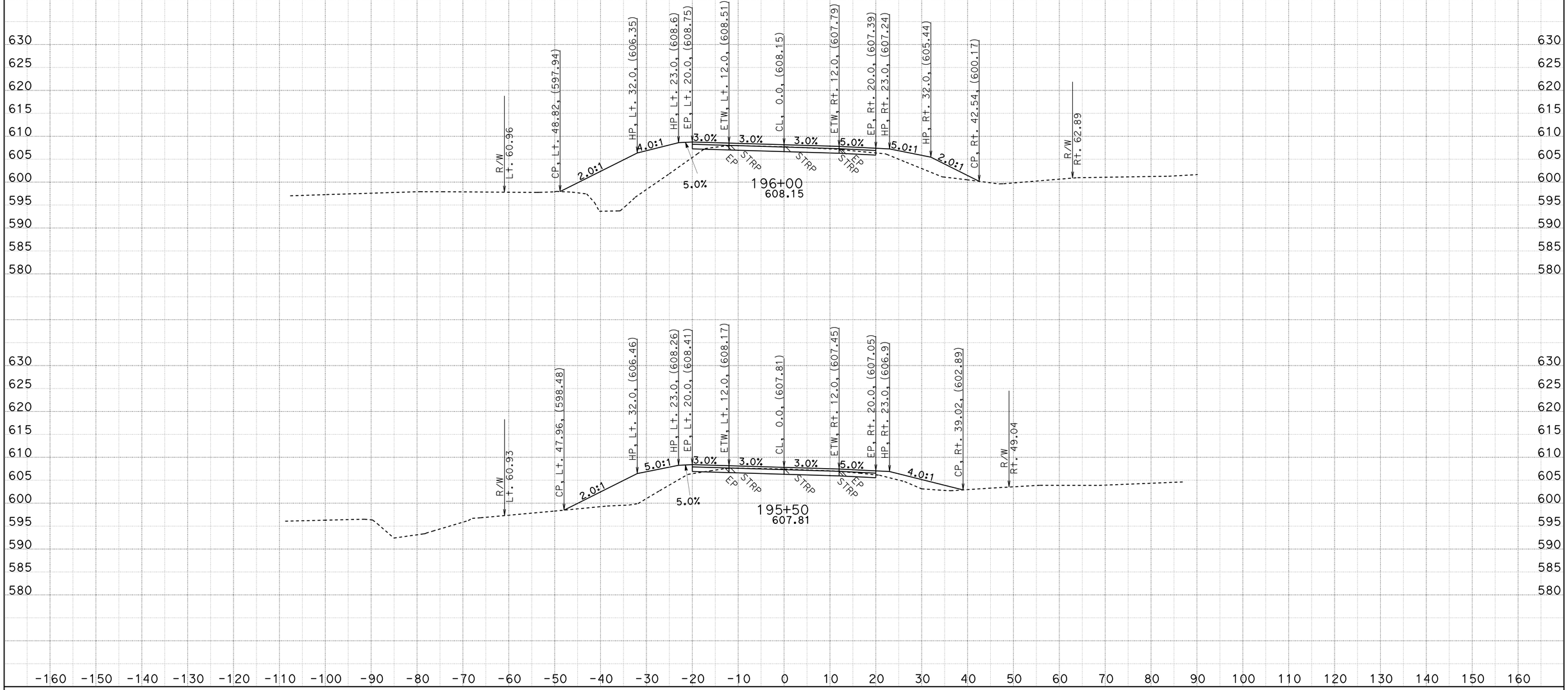

CREATED BY: D.R.FISHER
DATE: 5/22/2013
KC Project: 20245 File: C:\USER_HOME\projects\36070y45\cl1finish.ear

CONTRACT: 02-360704
DIST/CO/RTE/PM: 02/SHA/299/PM30.3 TO 40.7
PROJECT ID: BELLA DIDDY

SCALE: 1" = 10' Horiz.
1" = 10' Vert.

All Dimensions are US Survey Feet

CL1
CROSS SECTIONS
SHEET 187 OF 651

FOR EARTHWORK DEVELOPMENT ONLY

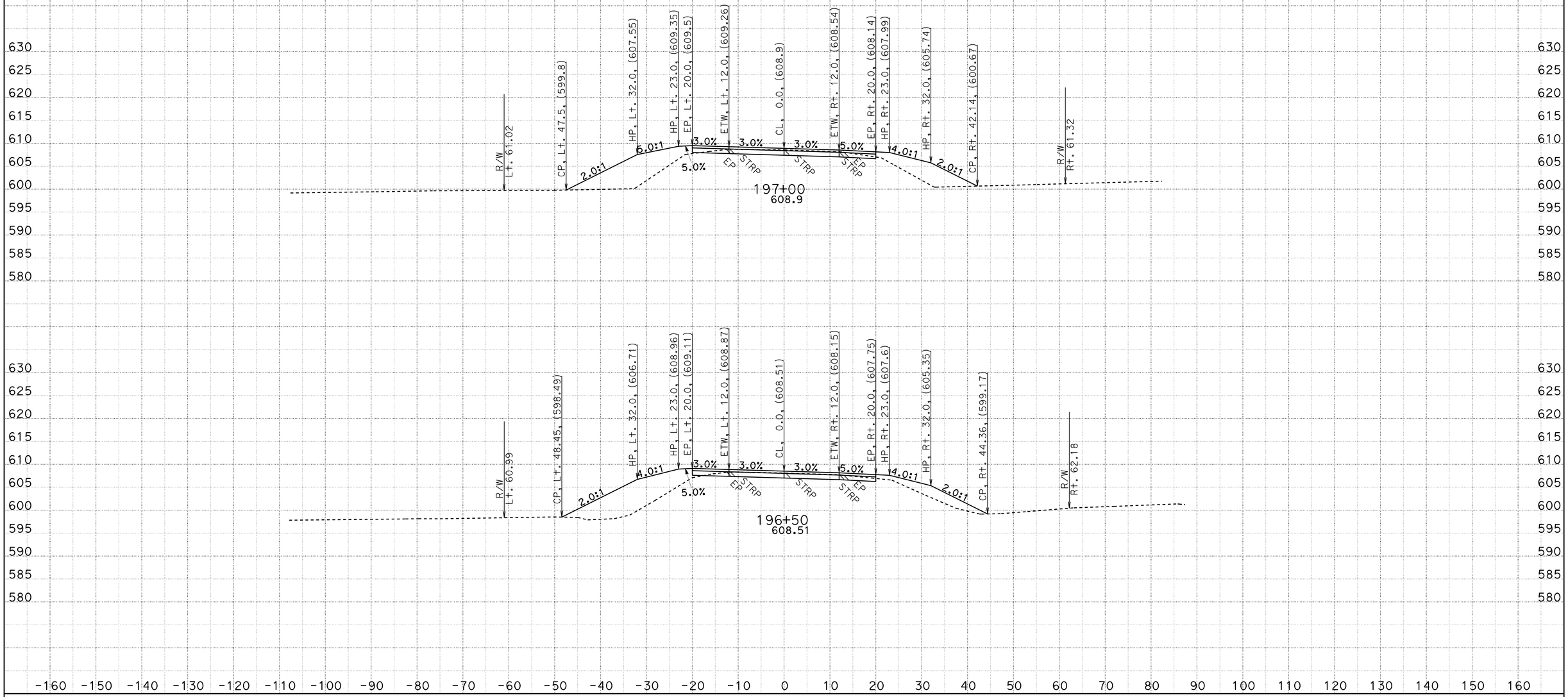

CREATED BY: D.R.FISHER
DATE: 5/22/2013
KC Project: 20245 File: C:\USER_HOME\projects\36070y45\cl1finish.ear

CONTRACT: 02-360704
DIST/CO/RTE/PM: 02/SHA/299/PM30.3 TO 40.7
PROJECT ID: BELLA DIDDY

SCALE: 1" = 10' Horiz.
1" = 10' Vert.

All Dimensions are US Survey Feet

CL1
CROSS SECTIONS

FOR EARTHWORK DEVELOPMENT ONLY

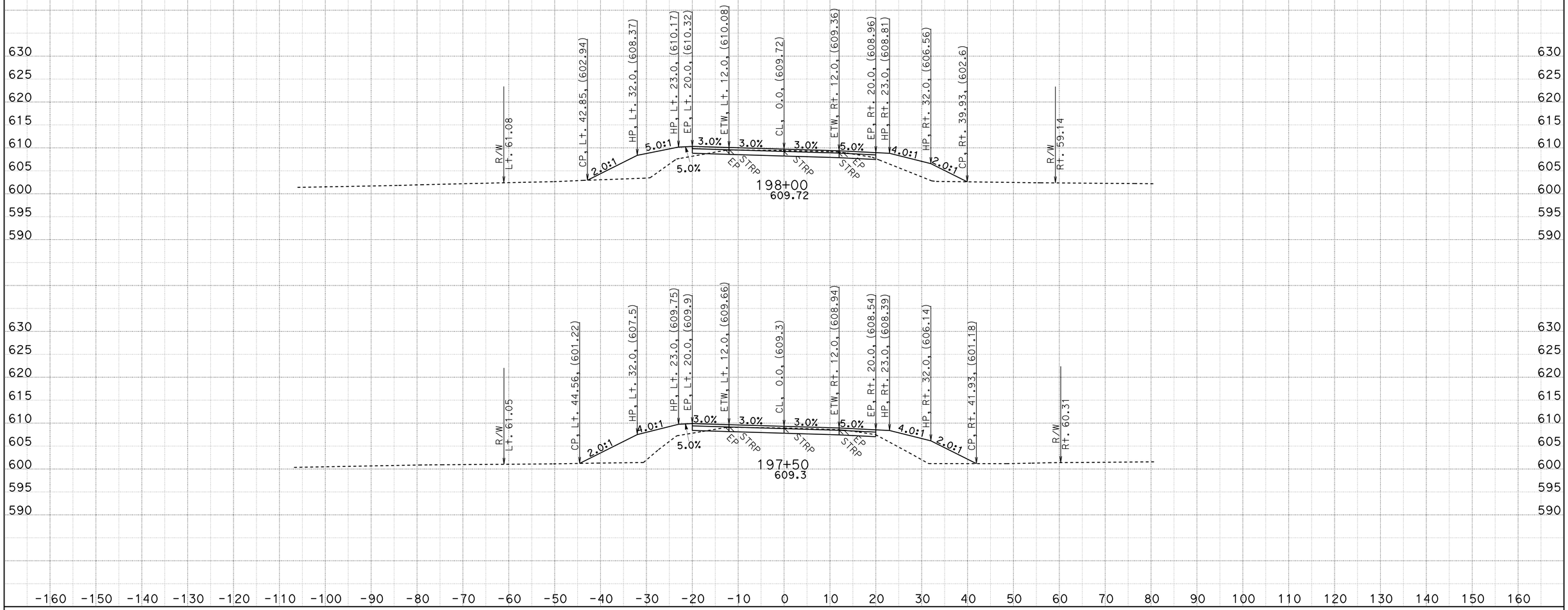

CREATED BY: D.R.FISHER
DATE: 5/22/2013
KC Project: 20245 File: C:\USER_HOME\projects\36070y45\cl1finish.ear

CONTRACT: 02-360704
DIST/CO/RTE/PM: 02/SHA/299/PM30.3 TO 40.7
PROJECT ID: BELLA DIDDY

SCALE: 1" = 10' Horiz.
1" = 10' Vert.

All Dimensions are US Survey Feet

CL1
CROSS SECTIONS
SHEET 189 OF 651

FOR EARTHWORK DEVELOPMENT ONLY

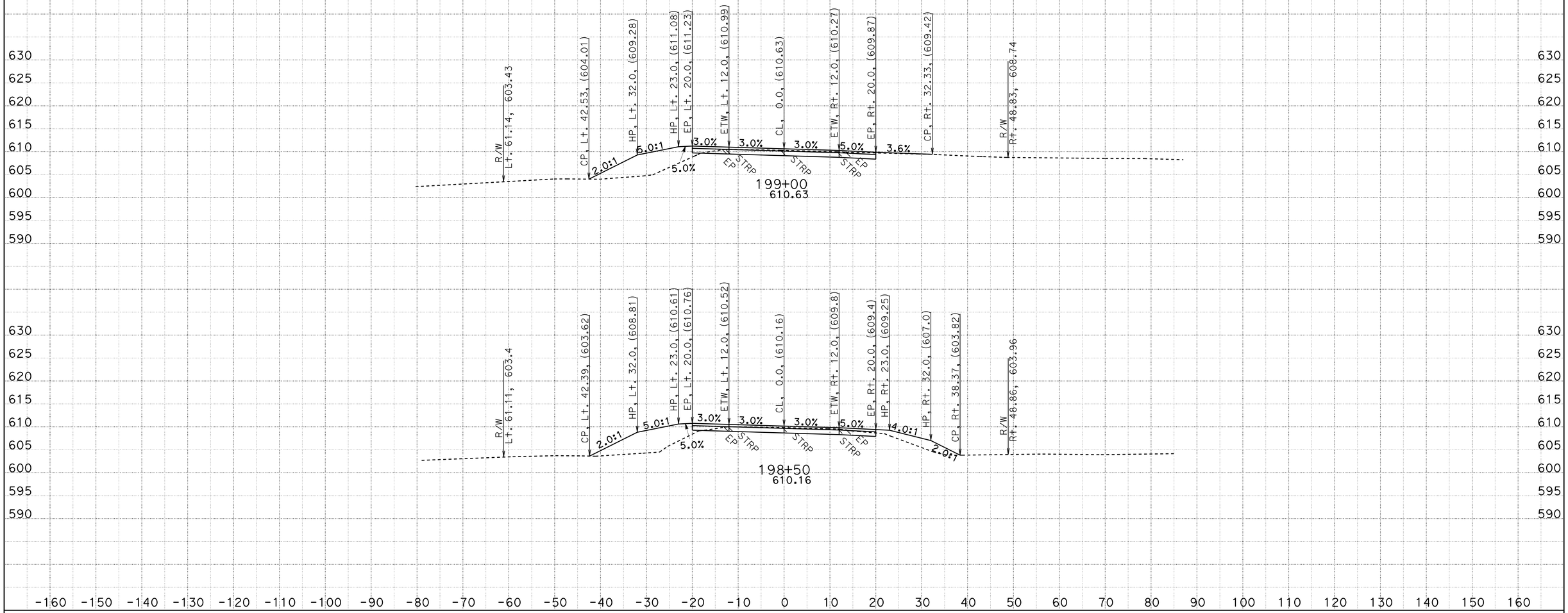

CREATED BY: D.R.FISHER
DATE: 5/22/2013
KC Project: 20245 File: C:\USER_HOME\projects\36070y45\cl1finish.ear

CONTRACT: 02-360704
DIST/CO/RTE/PM: 02/SHA/299/PM30.3 TO 40.7
PROJECT ID: BELLA DIDDY

SCALE: 1" = 10' Horiz.
1" = 10' Vert.

All Dimensions are US Survey Feet

CL1
CROSS SECTIONS

FOR EARTHWORK DEVELOPMENT ONLY

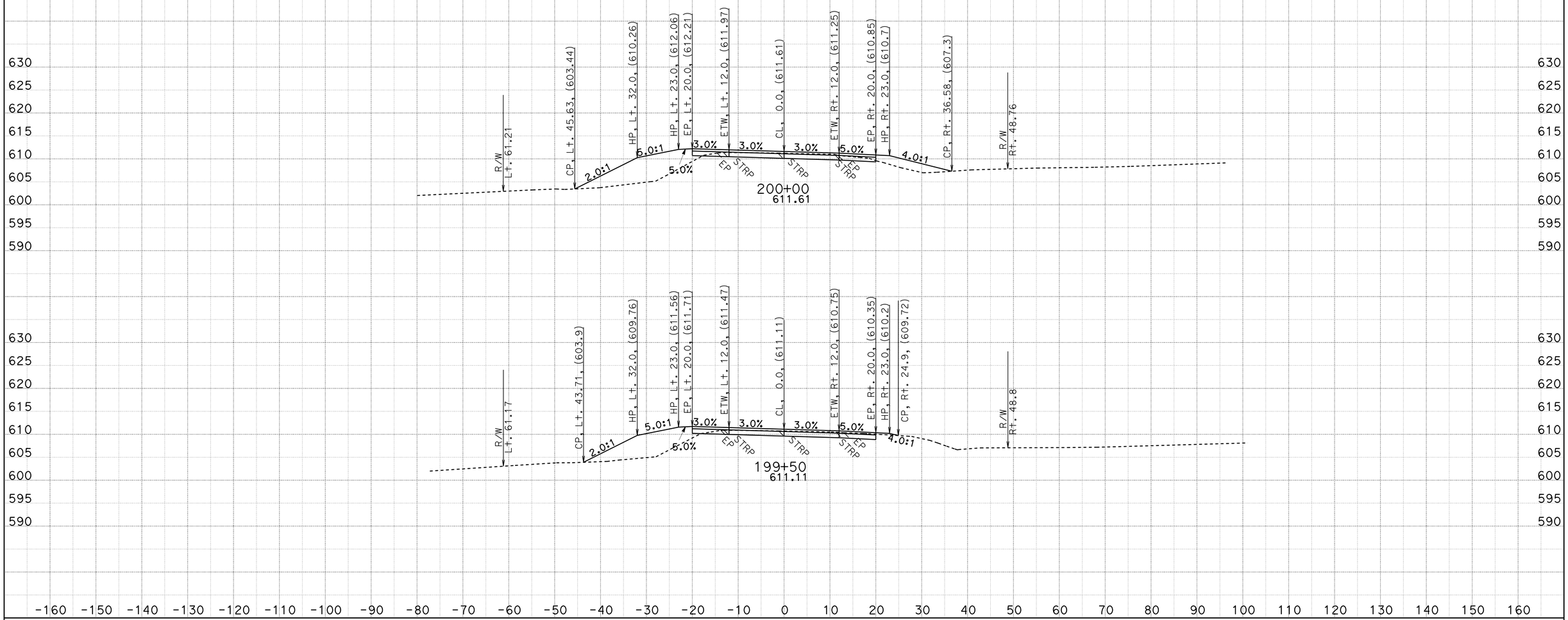

CREATED BY: D.R.FISHER
DATE: 5/22/2013
KC Project: 20245 File: C:\USER_HOME\projects\36070y45\cl1finish.ear

CONTRACT: 02-360704
DIST/CO/RTE/PM: 02/SHA/299/PM30.3 TO 40.7
PROJECT ID: BELLA DIDDY

SCALE: 1" = 10' Horiz.
1" = 10' Vert.

All Dimensions are US Survey Feet

CL1
CROSS SECTIONS
SHEET 191 OF 651

FOR EARTHWORK DEVELOPMENT ONLY

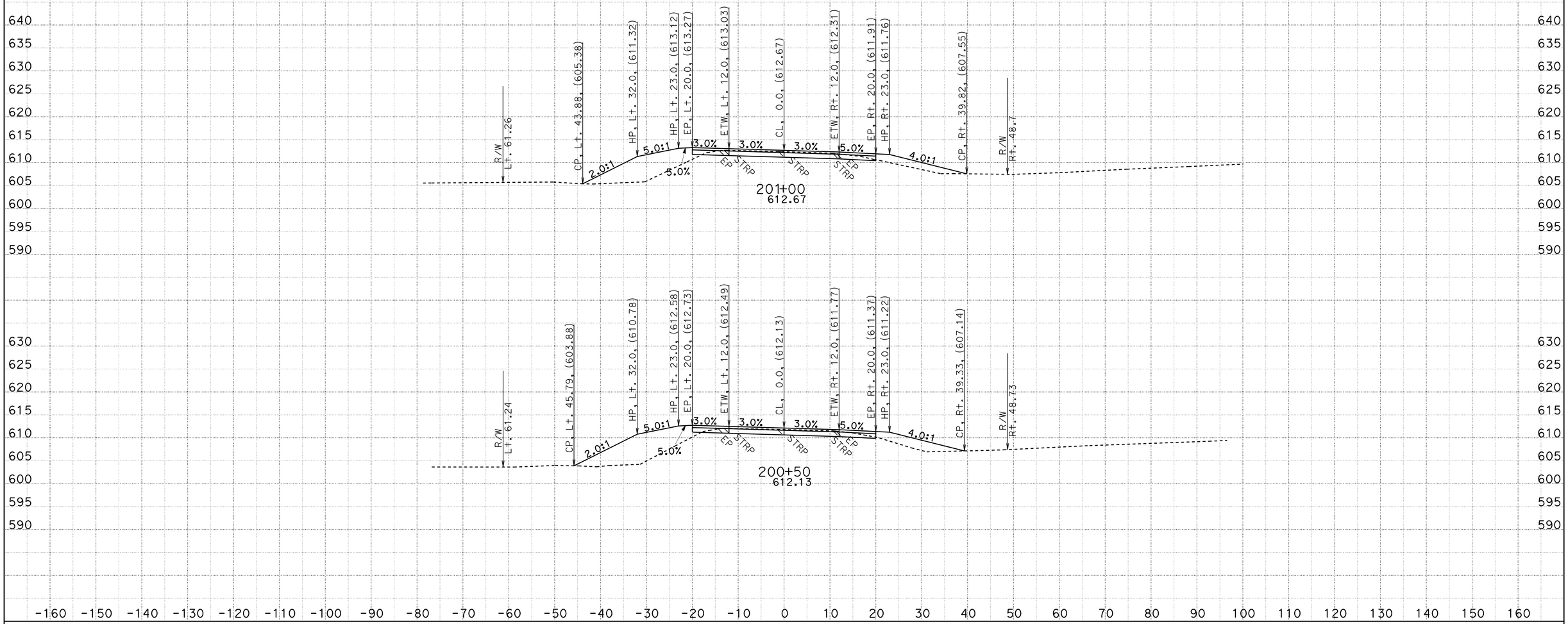

CREATED BY: D.R.FISHER
DATE: 5/22/2013
KC Project: 20245 File: C:\USER_HOME\projects\36070y45\cl1finish.ear

CONTRACT: 02-360704
DIST/CO/RTE/PM: 02/SHA/299/PM30.3 TO 40.7
PROJECT ID: BELLA DIDDY

SCALE: 1" = 10' Horiz.
1" = 10' Vert.

All Dimensions are US Survey Feet

CL1
CROSS SECTIONS

FOR EARTHWORK DEVELOPMENT ONLY

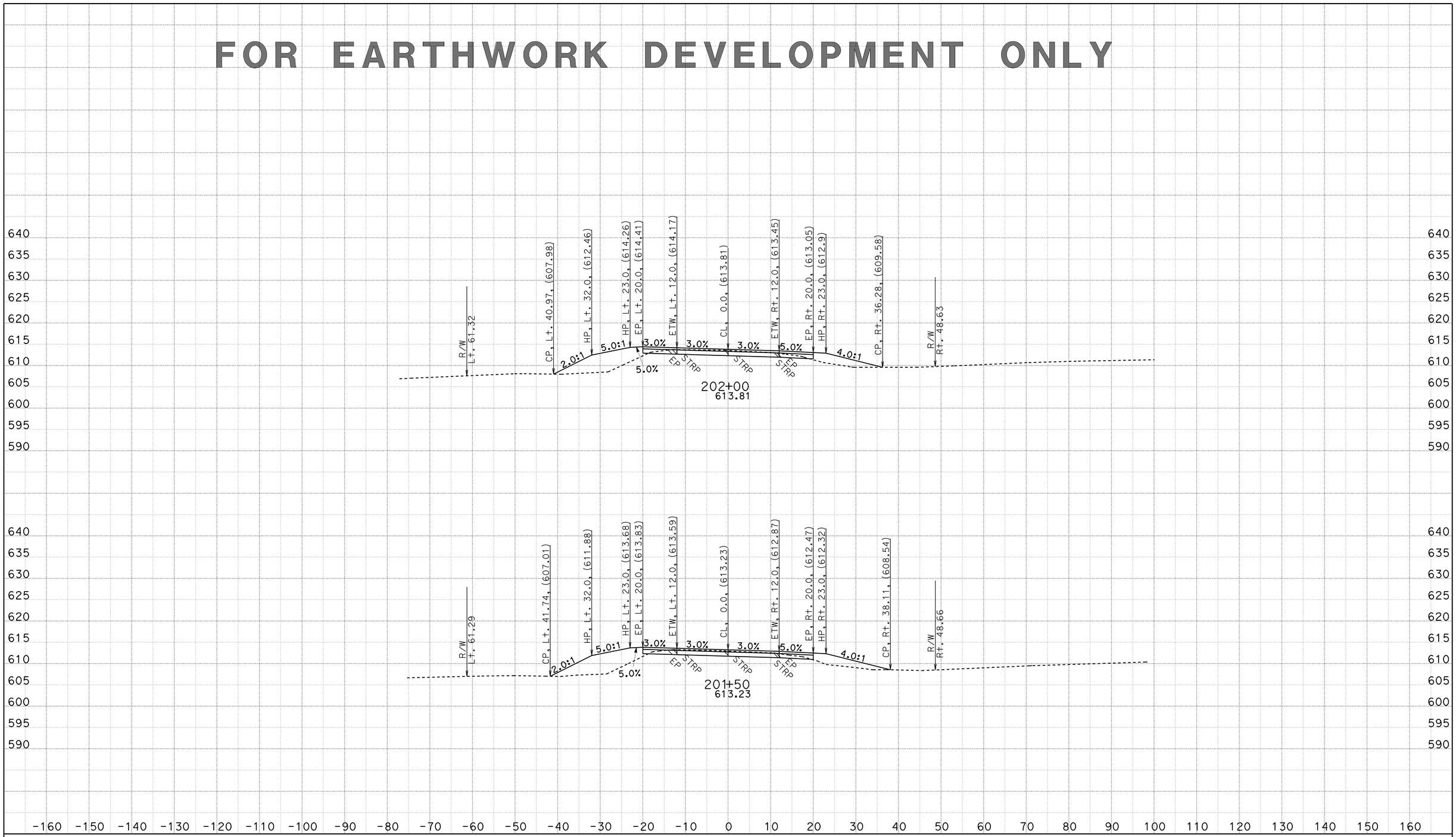

CREATED BY: D.R.FISHER
DATE: 5/22/2013
KC Project: 20245 File: C:\USER_HOME\projects\36070y45\cl1finish.ear

CONTRACT: 02-360704
DIST/CO/RTE/PM: 02/SHA/299/PM30.3 TO 40.7
PROJECT ID: BELLA DIDDY

SCALE: 1" = 10' Horiz.
1" = 10' Vert.

All Dimensions are US Survey Feet

CL1
CROSS SECTIONS
SHEET 193 OF 651

FOR EARTHWORK DEVELOPMENT ONLY

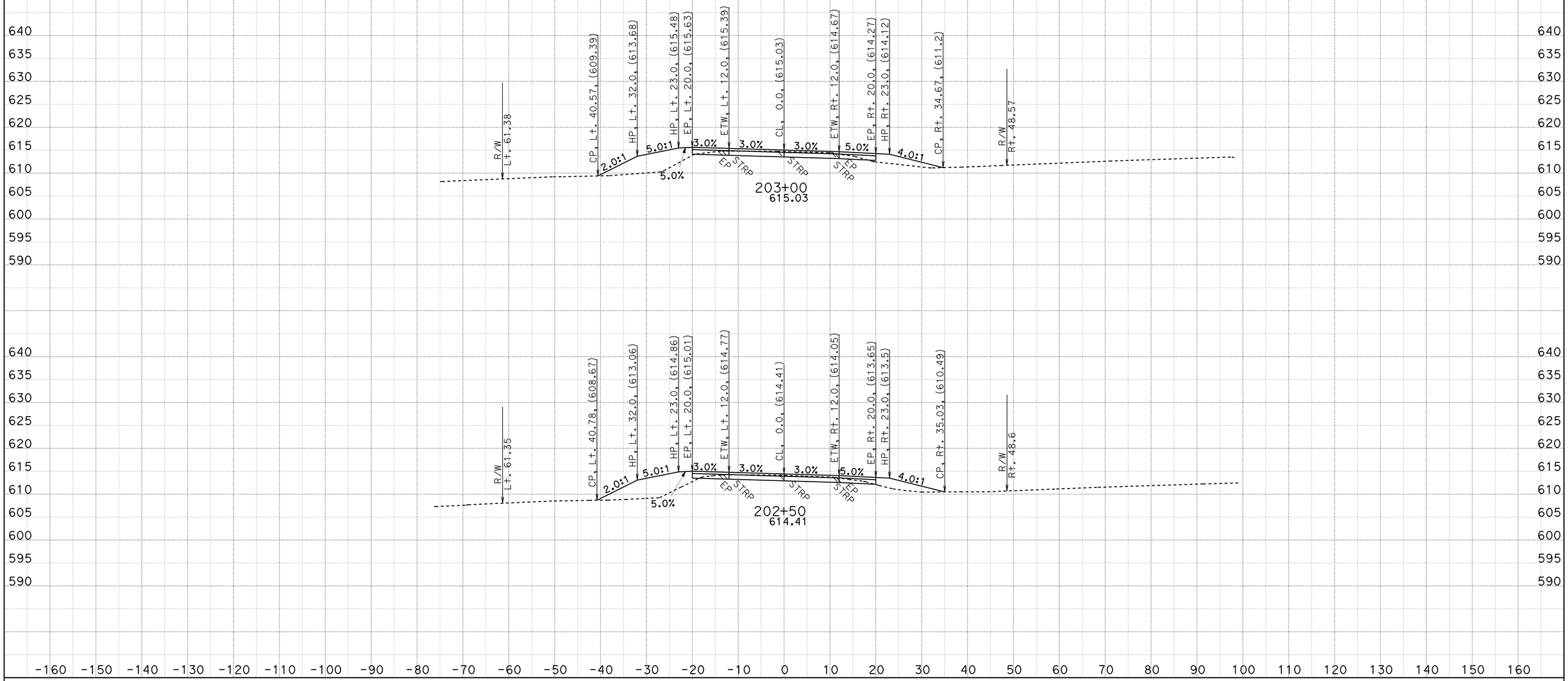

CREATED BY: D.R.FISHER
DATE: 5/22/2013
KC Project: 20245 File: C:\USER_HOME\projects\36070y45\cl1finish.ear

CONTRACT: 02-360704
DIST/CO/RTE/PM: 02/SHA/299/PM30.3 TO 40.7
PROJECT ID: BELLA DIDDY

SCALE: 1" = 10' Horiz.
1" = 10' Vert.

All Dimensions are US Survey Feet

CL1
CROSS SECTIONS

FOR EARTHWORK DEVELOPMENT ONLY

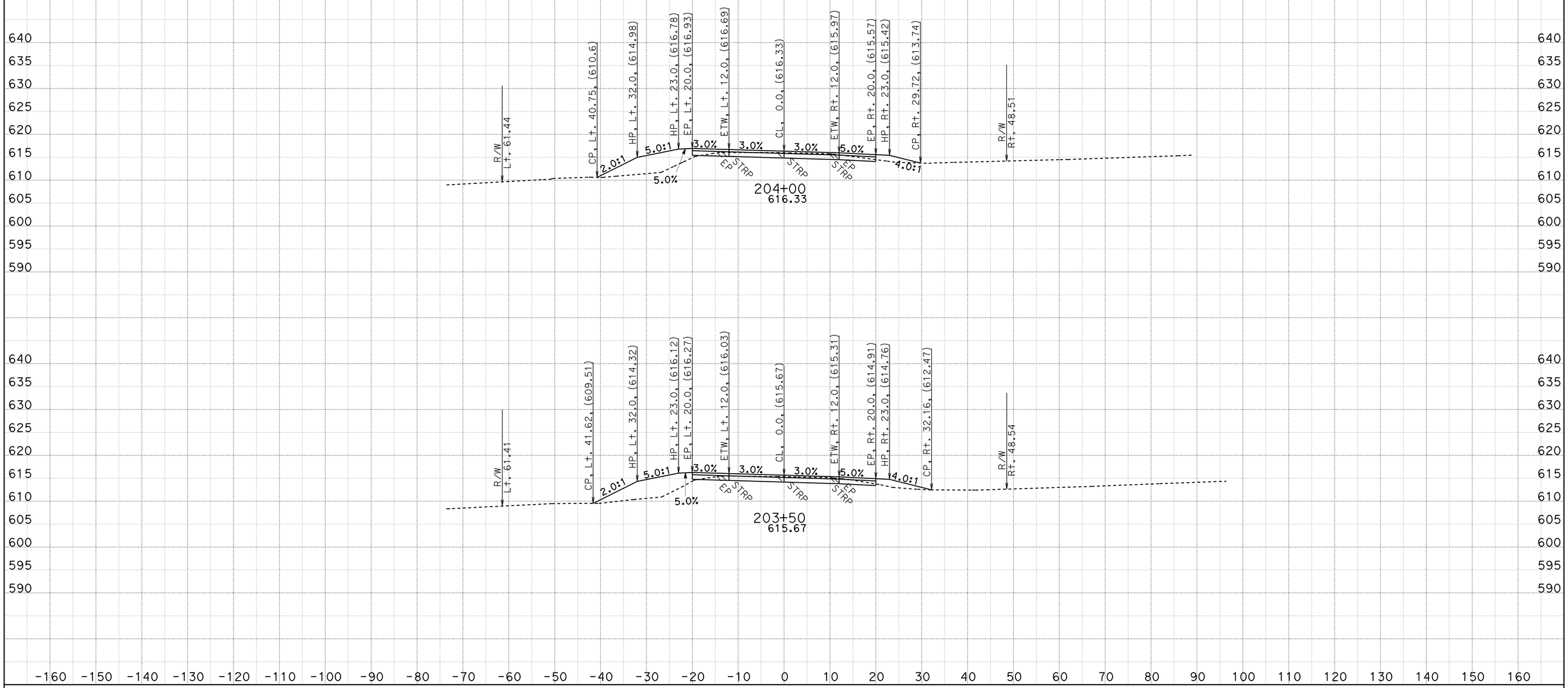

CREATED BY: D.R.FISHER
DATE: 5/22/2013
KC Project: 20245 File: C:\USER_HOME\projects\36070y45\cl1finish.ear

CONTRACT: 02-360704
DIST/CO/RTE/PM: 02/SHA/299/PM30.3 TO 40.7
PROJECT ID: BELLA DIDDY

SCALE: 1" = 10' Horiz.
1" = 10' Vert.

All Dimensions are US Survey Feet

CL1
CROSS SECTIONS
SHEET 195 OF 651

FOR EARTHWORK DEVELOPMENT ONLY

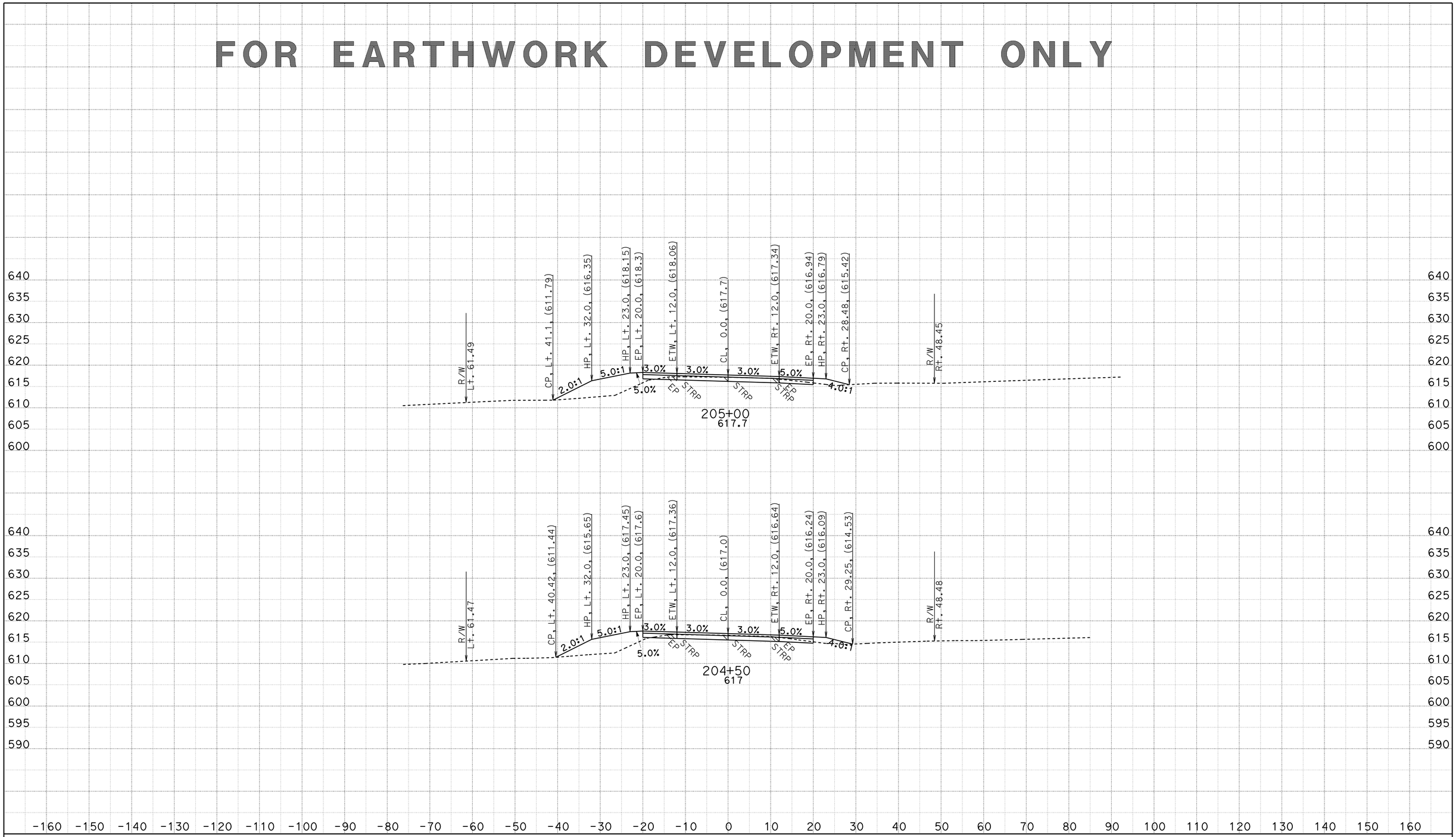

CREATED BY: D.R.FISHER
DATE: 5/22/2013
KC Project: 20245 File: C:\USER_HOME\projects\36070y45\cl1finish.ear

CONTRACT: 02-360704
DIST/CO/RTE/PM: 02/SHA/299/PM30.3 TO 40.7
PROJECT ID: BELLA DIDDY

SCALE: 1" = 10' Horiz.
1" = 10' Vert.

All Dimensions are US Survey Feet

CL1
CROSS SECTIONS

FOR EARTHWORK DEVELOPMENT ONLY

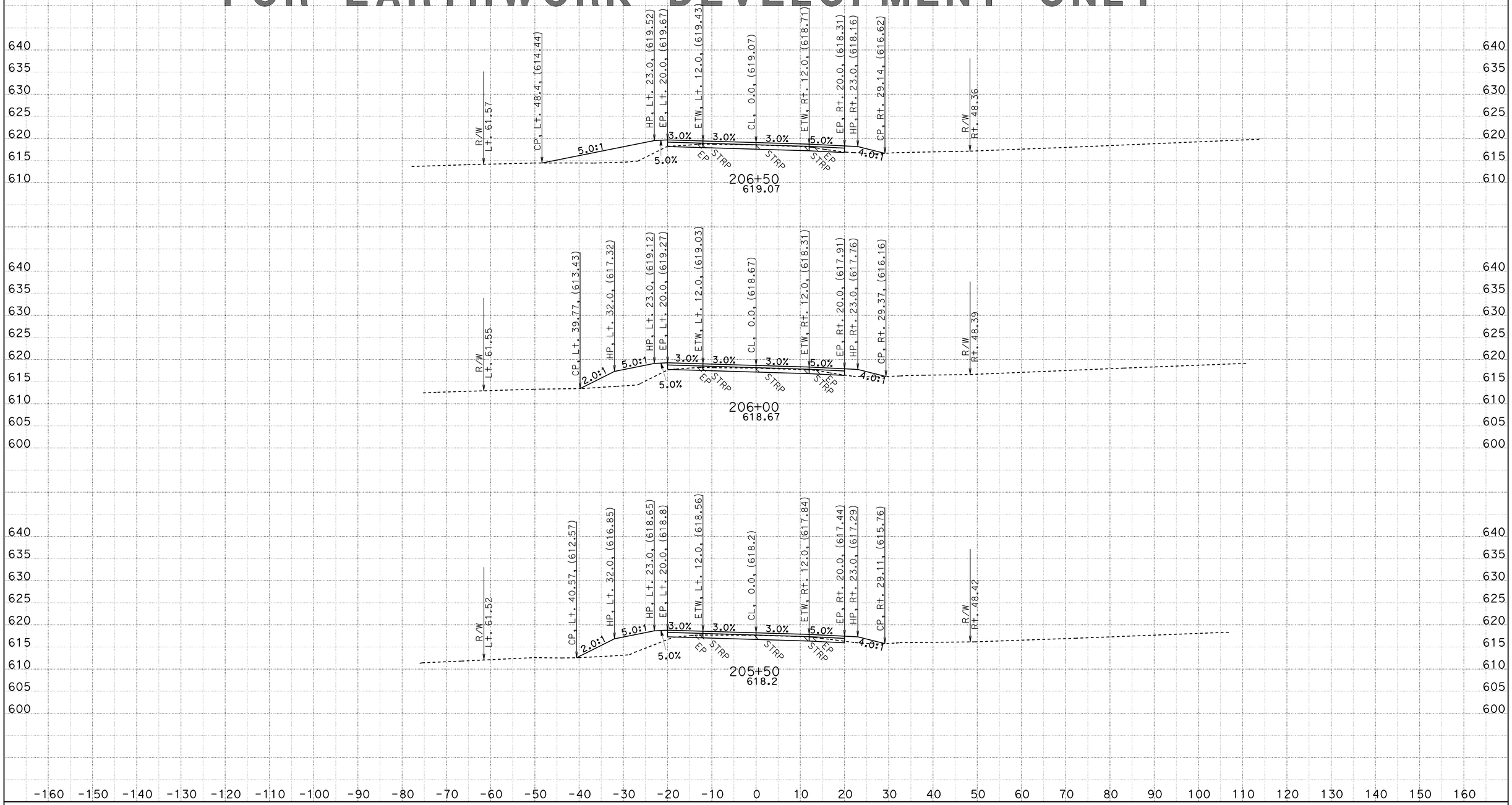

CREATED BY: D.R.FISHER
DATE: 5/22/2013
KC Project: 20245 File: C:\USER_HOME\projects\36070y45\cl1finish.ear

CONTRACT: 02-360704
DIST/CO/RTE/PM: 02/SHA/299/PM30.3 TO 40.7
PROJECT ID: BELLA DIDDY

SCALE: 1" = 10' Horiz.
1" = 10' Vert.

All Dimensions are US Survey Feet

CL1
CROSS SECTIONS

FOR EARTHWORK DEVELOPMENT ONLY

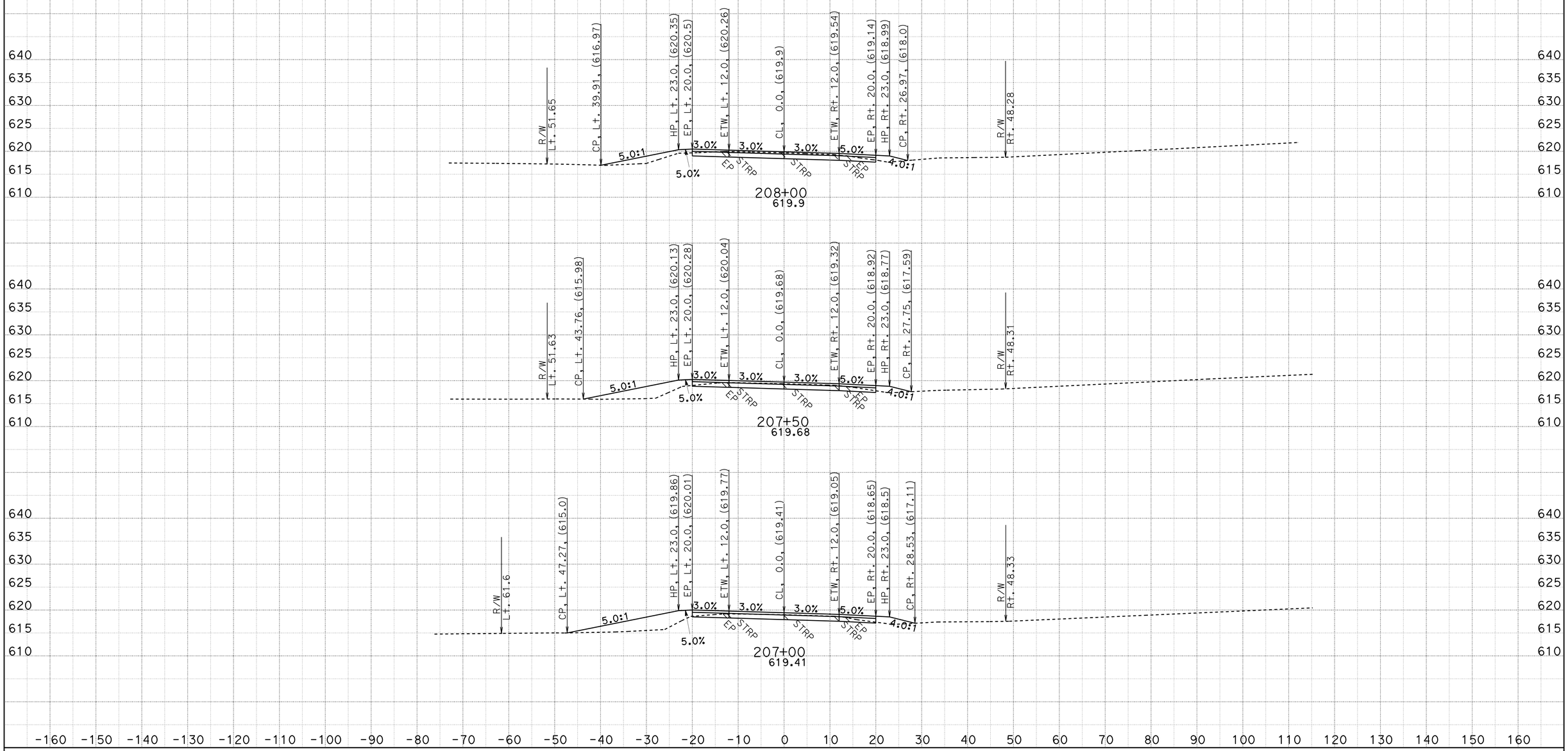

CREATED BY: D.R.FISHER
DATE: 5/22/2013
KC Project: 20245 File: C:\USER_HOME\projects\36070y45\cl1finish.ear

CONTRACT: 02-360704
DIST/CO/RTE/PM: 02/SHA/299/PM30.3 TO 40.7
PROJECT ID: BELLA DIDDY

SCALE: 1" = 10' Horiz.
1" = 10' Vert.

All Dimensions are US Survey Feet

CL1
CROSS SECTIONS

FOR EARTHWORK DEVELOPMENT ONLY

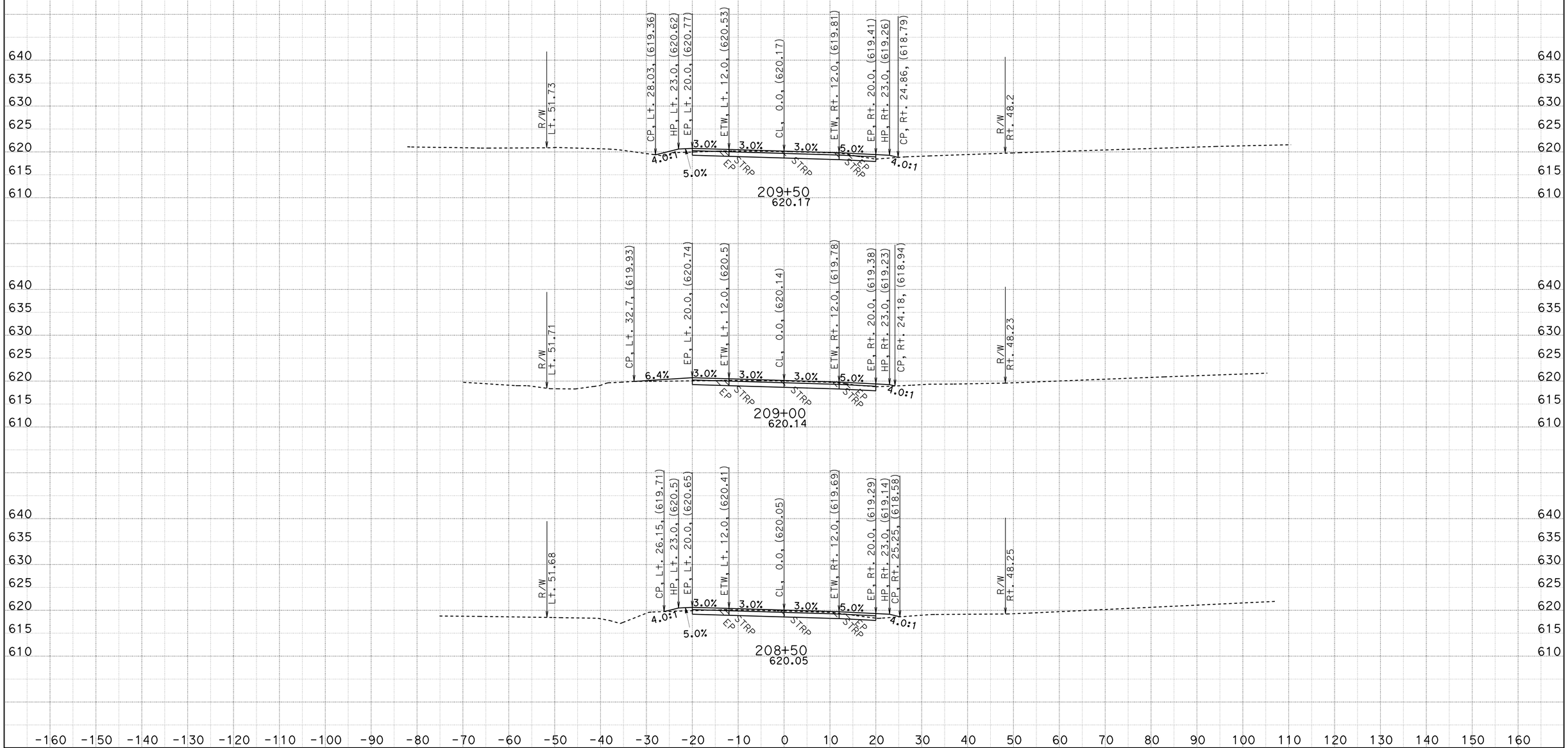

CREATED BY: D.R.FISHER
DATE: 5/22/2013
KC Project: 20245 File: C:\USER_HOME\projects\36070y45\cl1finish.ear

CONTRACT: 02-360704
DIST/CO/RTE/PM: 02/SHA/299/PM30.3 TO 40.7
PROJECT ID: BELLA DIDDY

SCALE: 1" = 10' Horiz.
1" = 10' Vert.

All Dimensions are US Survey Feet

CL1
CROSS SECTIONS

FOR EARTHWORK DEVELOPMENT ONLY

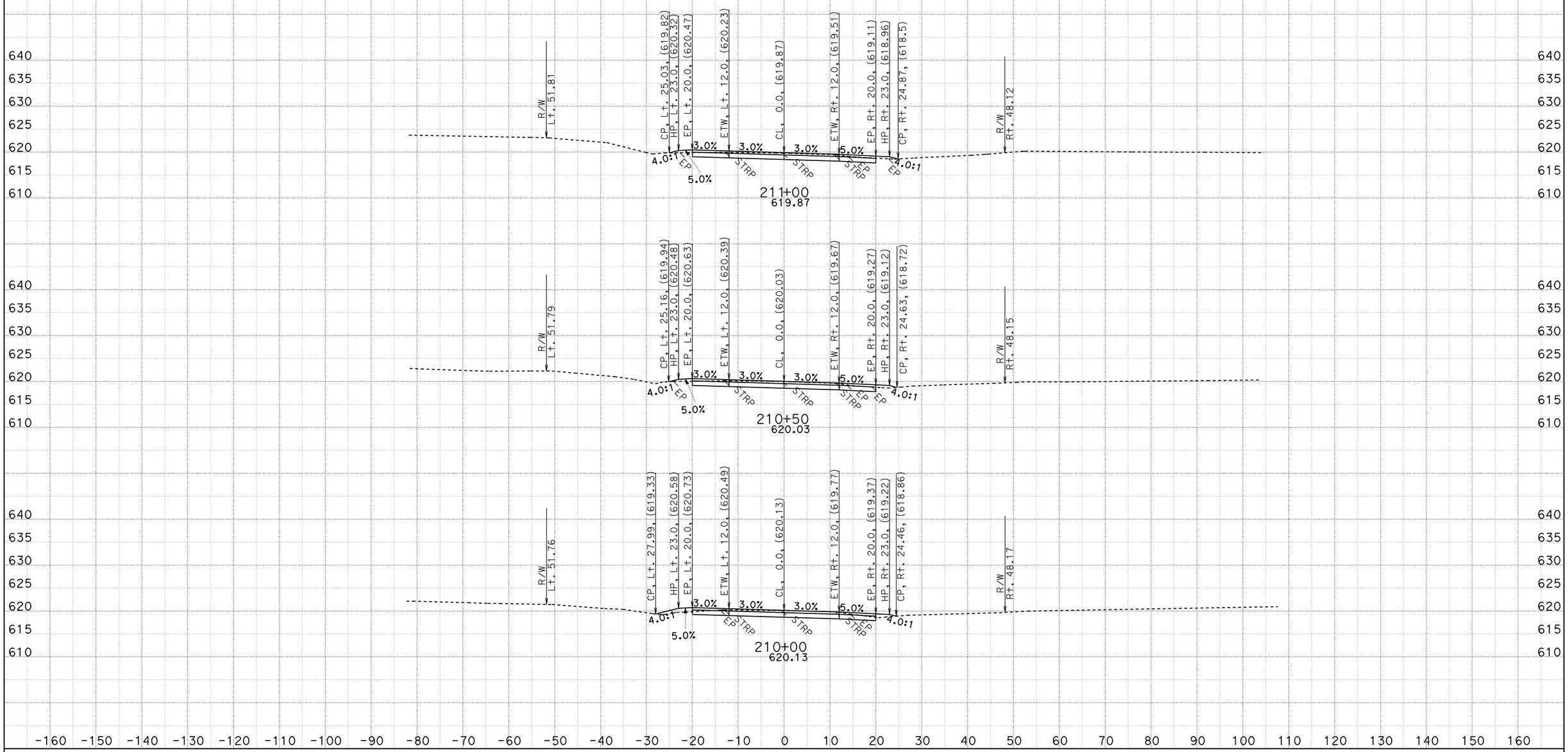

CREATED BY: D.R.FISHER
DATE: 5/22/2013
KC Project: 20245 File: C:\USER_HOME\projects\36070y45\cl1finish.ear

CONTRACT: 02-360704
DIST/CO/RTE/PM: 02/SHA/299/PM30.3 TO 40.7
PROJECT ID: BELLA DIDDY

SCALE: 1" = 10' Horiz.
1" = 10' Vert.

All Dimensions are US Survey Feet

CL1
CROSS SECTIONS

FOR EARTHWORK DEVELOPMENT ONLY

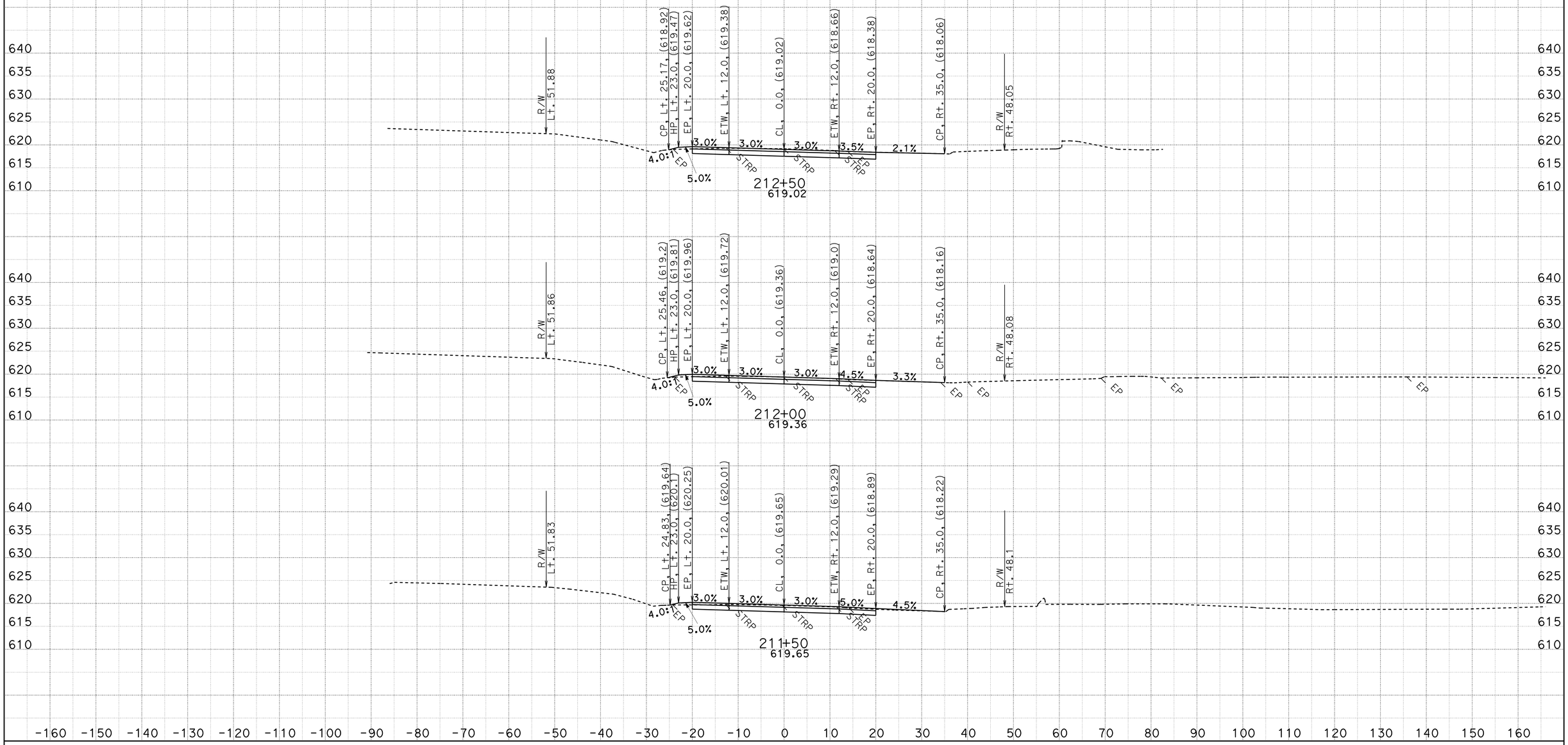

CREATED BY: D.R.FISHER
DATE: 5/22/2013
KC Project: 20245 File: C:\USER_HOME\projects\36070y45\cl1finish.ear

CONTRACT: 02-360704
DIST/CO/RTE/PM: 02/SHA/299/PM30.3 TO 40.7
PROJECT ID: BELLA DIDDY

SCALE: 1" = 10' Horiz.
1" = 10' Vert.

All Dimensions are US Survey Feet

CL1
CROSS SECTIONS

FOR EARTHWORK DEVELOPMENT ONLY

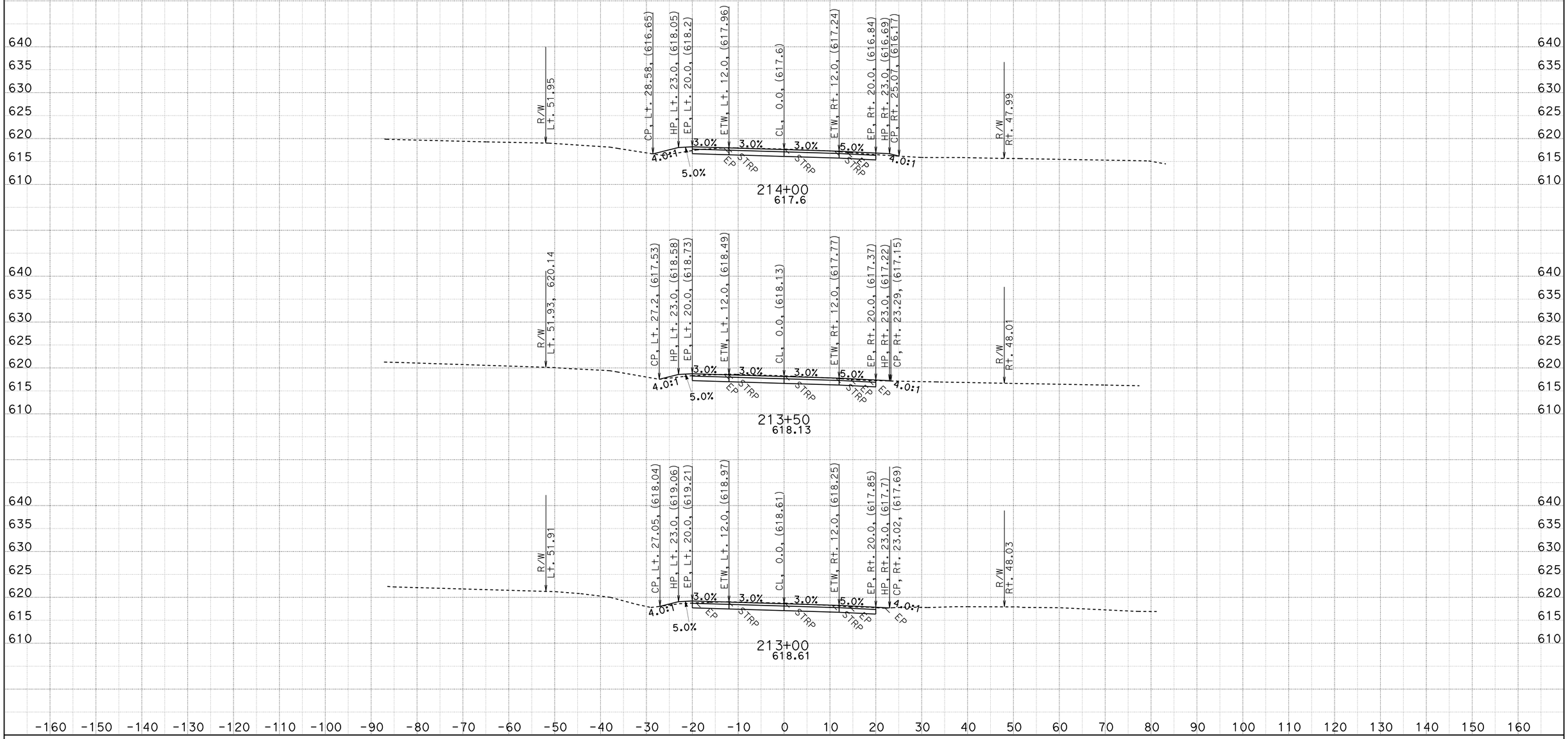

CREATED BY: D.R.FISHER
DATE: 5/22/2013
KC Project: 20245 File: C:\USER_HOME\projects\36070y45\cl1finish.ear

CONTRACT: 02-360704
DIST/CO/RTE/PM: 02/SHA/299/PM30.3 TO 40.7
PROJECT ID: BELLA DIDDY

SCALE: 1" = 10' Horiz.
1" = 10' Vert.

All Dimensions are US Survey Feet

CL1
CROSS SECTIONS

FOR EARTHWORK DEVELOPMENT ONLY

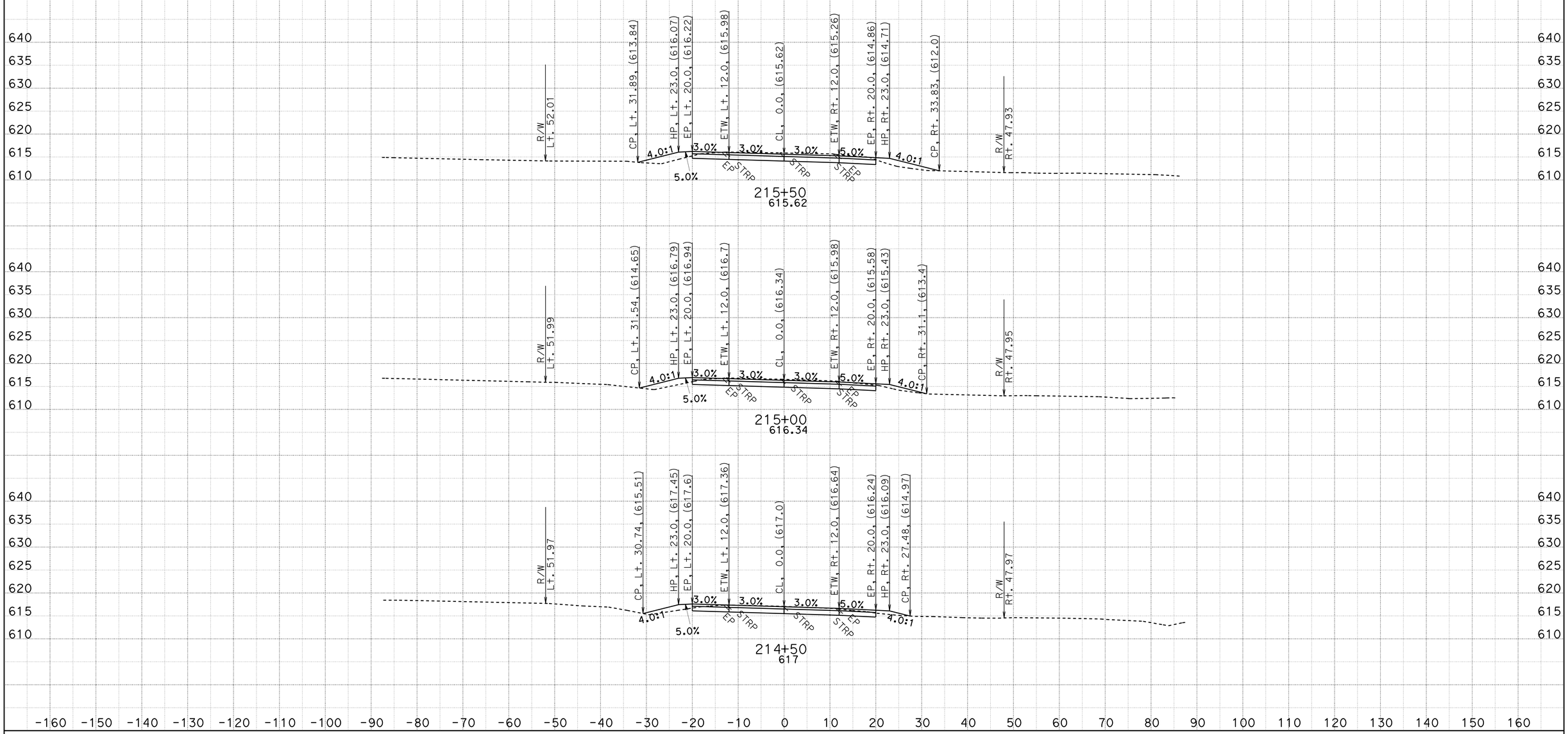

CREATED BY: D.R.FISHER
DATE: 5/22/2013
KC Project: 20245 File: C:\USER_HOME\projects\36070y45\cl1finish.ear

CONTRACT: 02-360704
DIST/CO/RTE/PM: 02/SHA/299/PM30.3 TO 40.7
PROJECT ID: BELLA DIDDY

SCALE: 1" = 10' Horiz.
1" = 10' Vert.

All Dimensions are US Survey Feet

CL1
CROSS SECTIONS
SHEET 203 OF 651

FOR EARTHWORK DEVELOPMENT ONLY

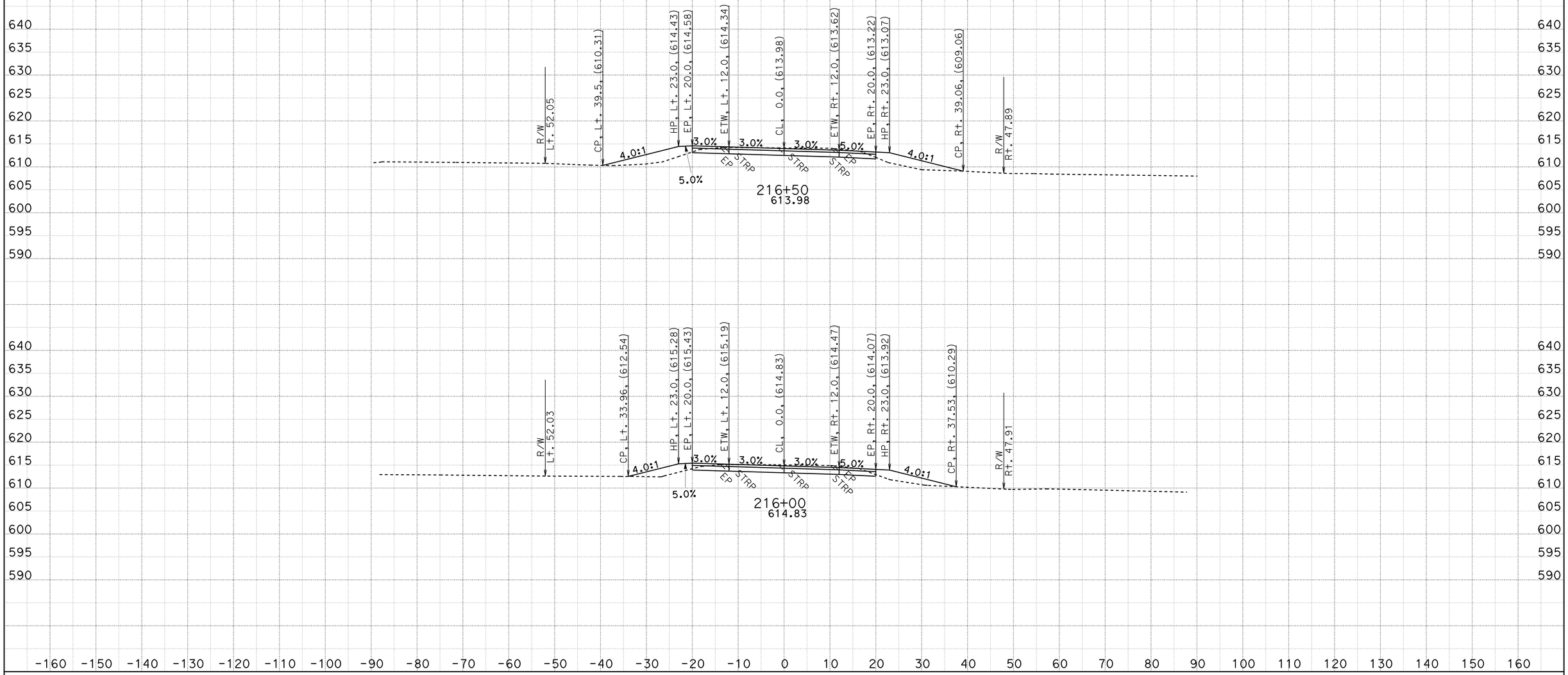

CREATED BY: D.R.FISHER
DATE: 5/22/2013
KC Project: 20245 File: C:\USER_HOME\projects\36070y45\cl1finish.ear

CONTRACT: 02-360704
DIST/CO/RTE/PM: 02/SHA/299/PM30.3 TO 40.7
PROJECT ID: BELLA DIDDY

SCALE: 1" = 10' Horiz.
1" = 10' Vert.

All Dimensions are US Survey Feet

CL1
CROSS SECTIONS
SHEET 204 OF 651

FOR EARTHWORK DEVELOPMENT ONLY

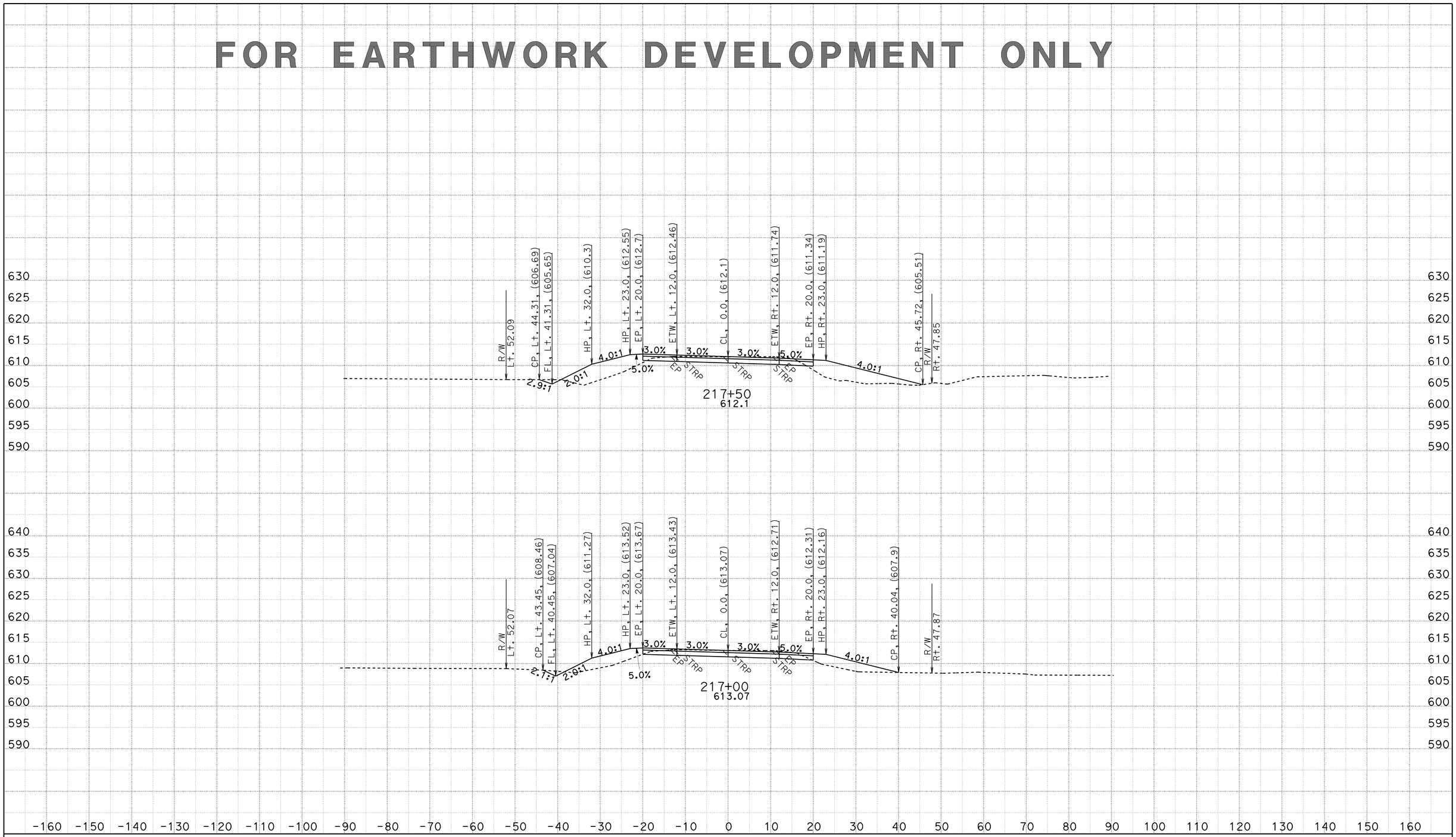

CREATED BY: D.R.FISHER
DATE: 5/22/2013
KC Project: 20245 File: C:\USER_HOME\projects\36070y45\cl1finish.ear

CONTRACT: 02-360704
DIST/CO/RTE/PM: 02/SHA/299/PM30.3 TO 40.7
PROJECT ID: BELLA DIDDY

SCALE: 1" = 10' Horiz.
1" = 10' Vert.

All Dimensions are US Survey Feet

CL1
CROSS SECTIONS
SHEET 205 OF 651

FOR EARTHWORK DEVELOPMENT ONLY

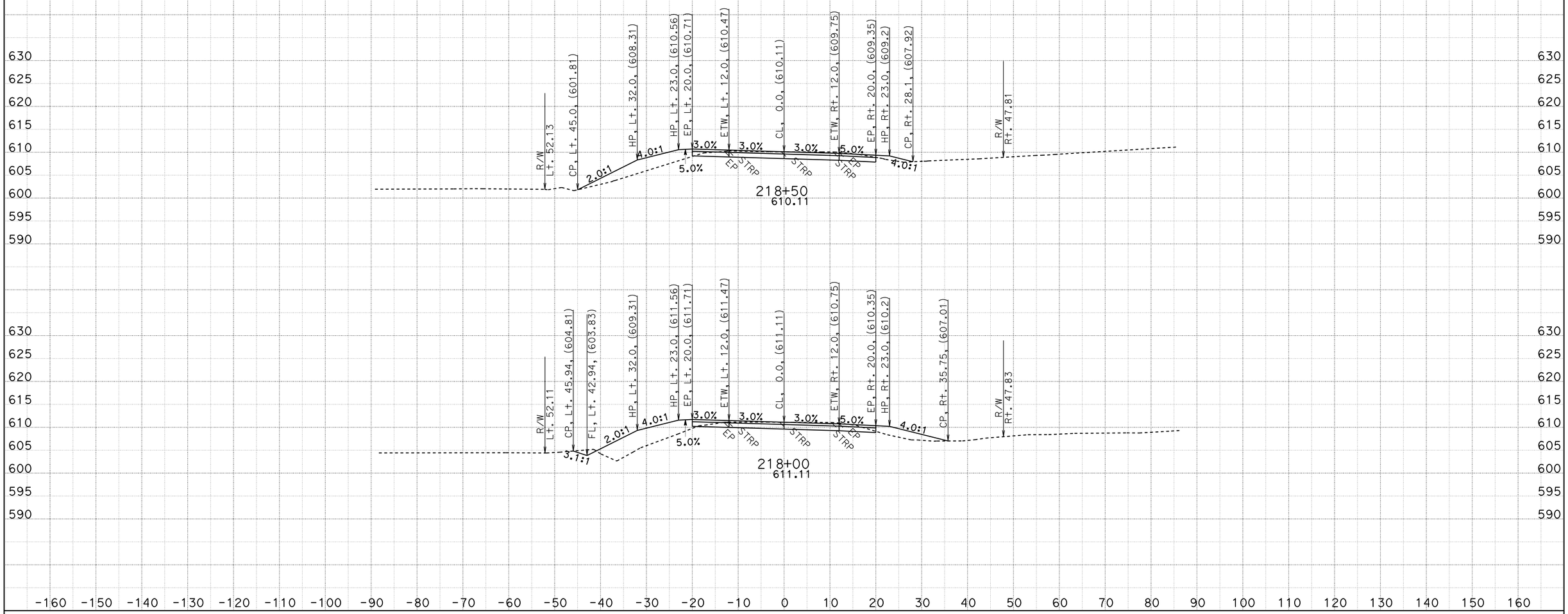

CREATED BY: D.R.FISHER
DATE: 5/22/2013
KC Project: 20245 File: C:\USER_HOME\projects\36070y45\cl1finish.ear

CONTRACT: 02-360704
DIST/CO/RTE/PM: 02/SHA/299/PM30.3 TO 40.7
PROJECT ID: BELLA DIDDY

SCALE: 1" = 10' Horiz.
1" = 10' Vert.

All Dimensions are US Survey Feet

CL1
CROSS SECTIONS

FOR EARTHWORK DEVELOPMENT ONLY

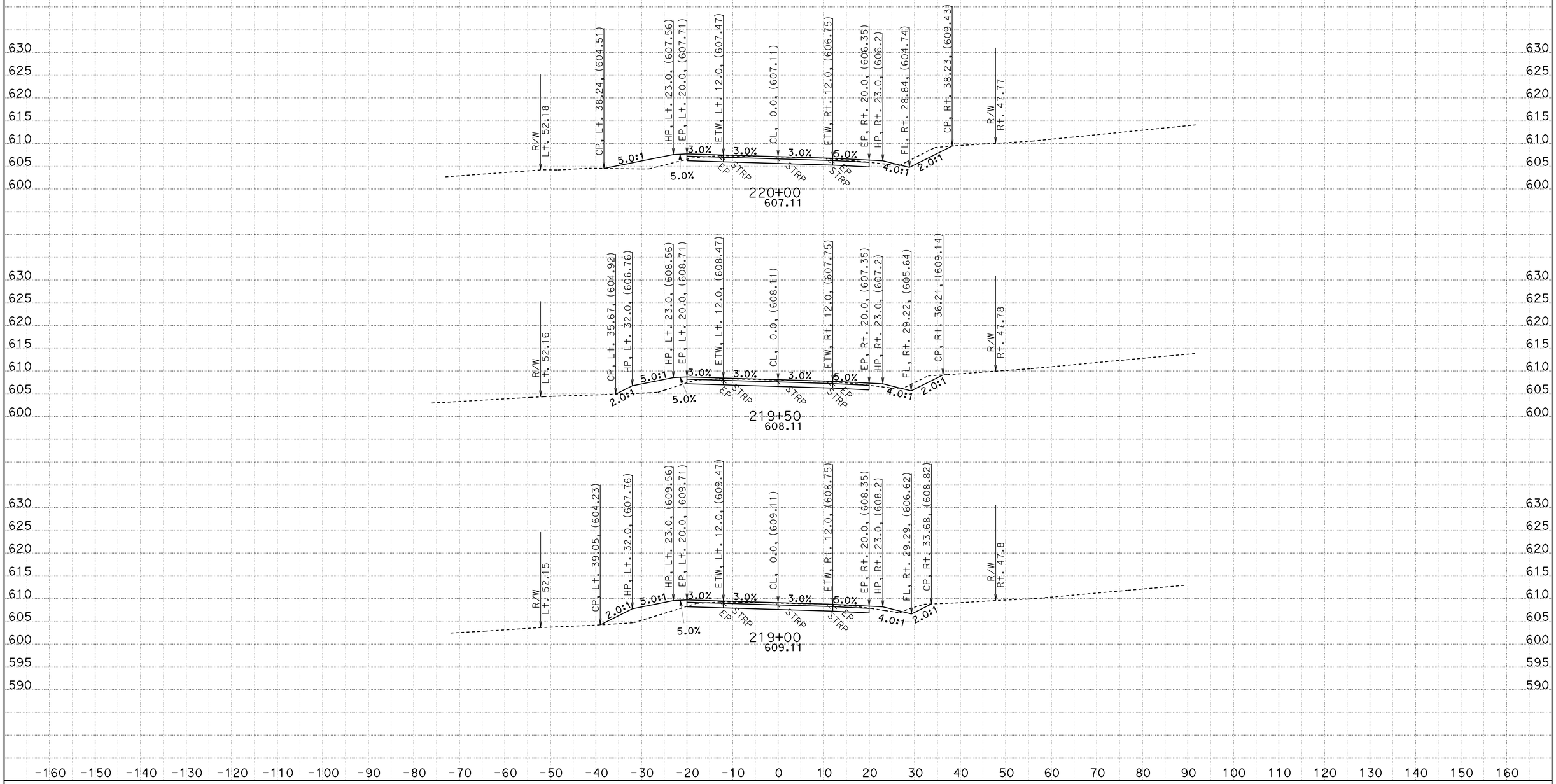

CREATED BY: D.R.FISHER
DATE: 5/22/2013
KC Project: 20245 File: C:\USER_HOME\projects\36070y45\cl1finish.ear

CONTRACT: 02-360704
DIST/CO/RTE/PM: 02/SHA/299/PM30.3 TO 40.7
PROJECT ID: BELLA DIDDY

SCALE: 1" = 10' Horiz.
1" = 10' Vert.

All Dimensions are US Survey Feet

CL1
CROSS SECTIONS
SHEET 207 OF 651

FOR EARTHWORK DEVELOPMENT ONLY

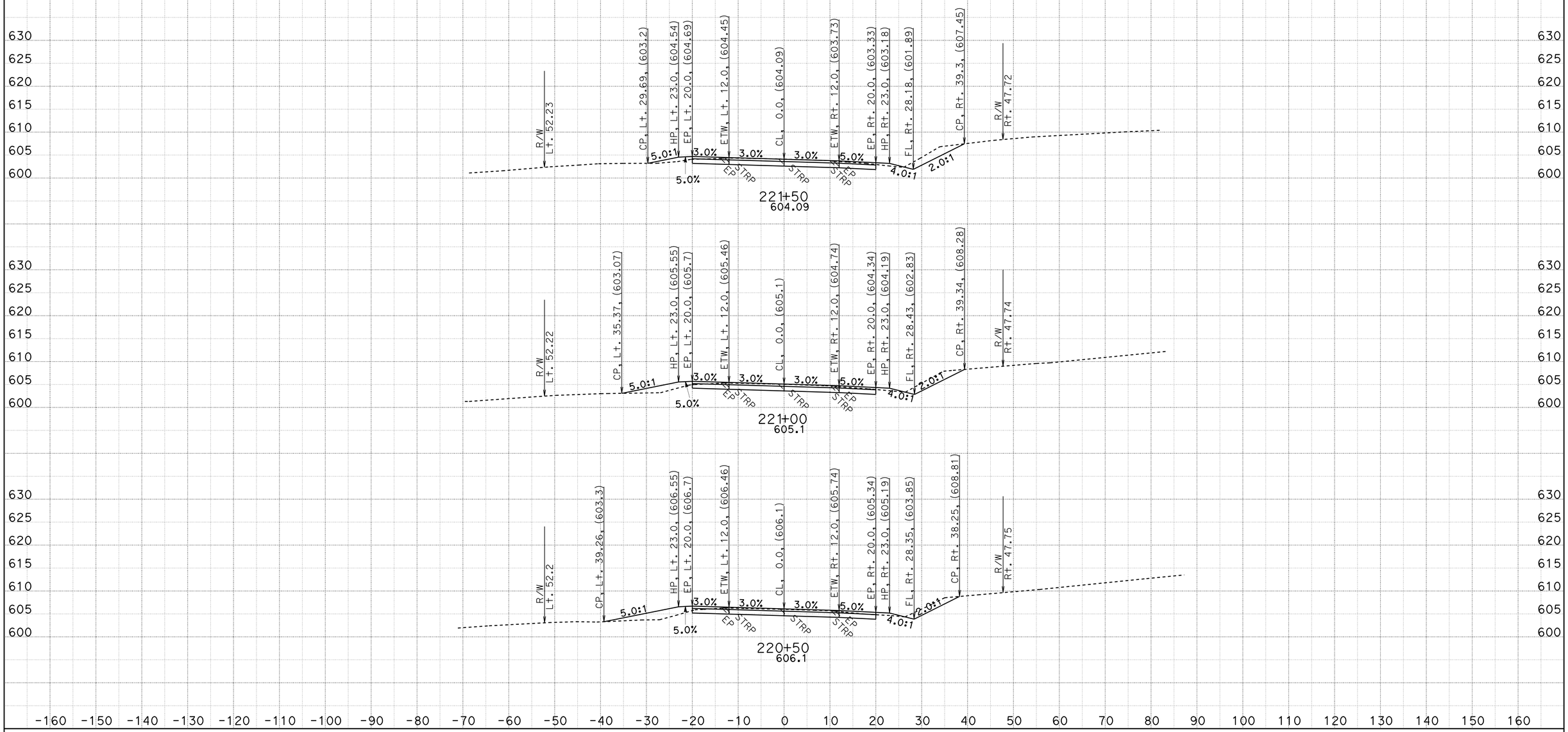

CREATED BY: D.R.FISHER
DATE: 5/22/2013
KC Project: 20245 File: C:\USER_HOME\projects\36070y45\cl1finish.ear

CONTRACT: 02-360704
DIST/CO/RTE/PM: 02/SHA/299/PM30.3 TO 40.7
PROJECT ID: BELLA DIDDY

SCALE: 1" = 10' Horiz.
1" = 10' Vert.

All Dimensions are US Survey Feet

CL1
CROSS SECTIONS

FOR EARTHWORK DEVELOPMENT ONLY

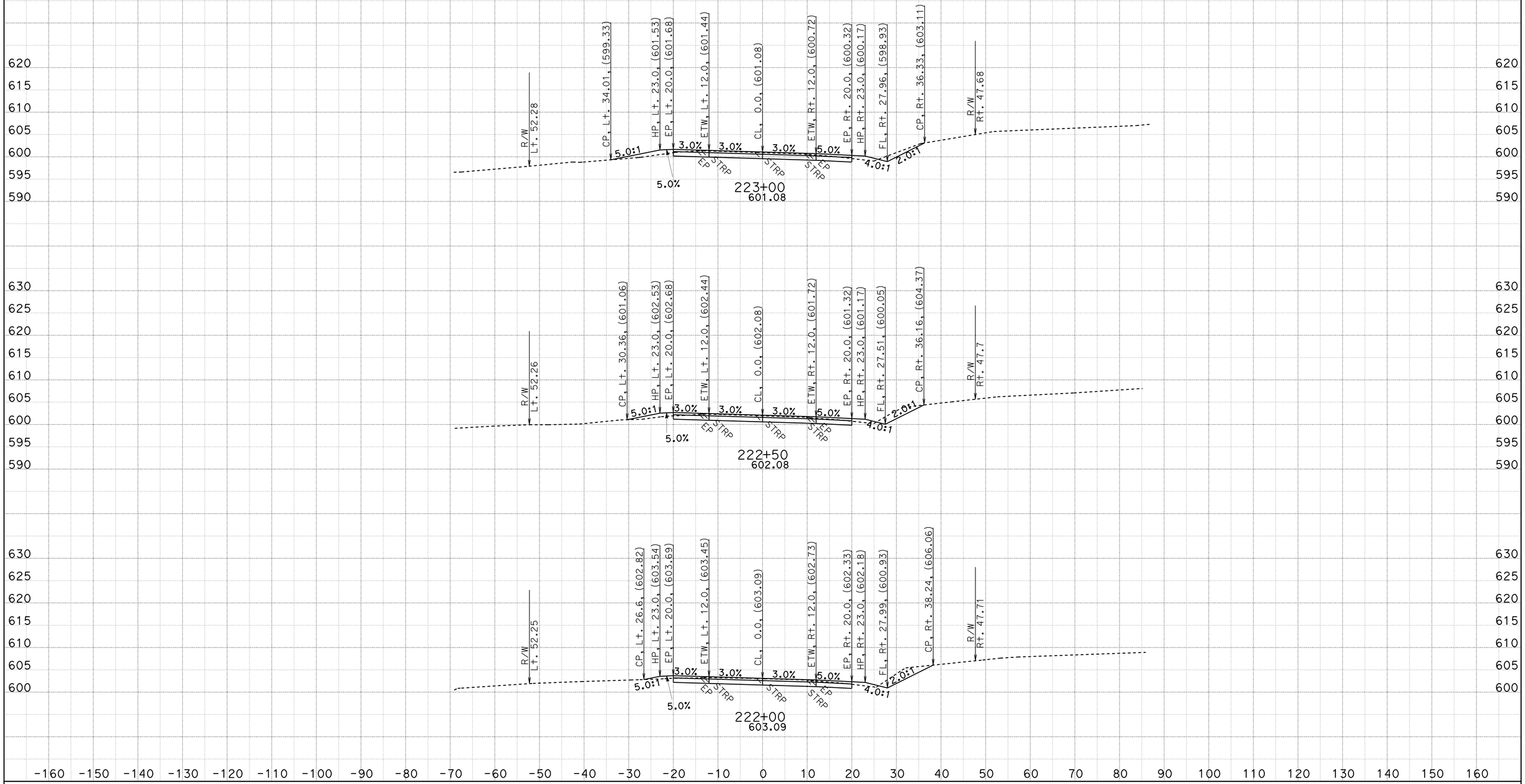

CREATED BY: D.R.FISHER
DATE: 5/22/2013
KC Project: 20245 File: C:\USER_HOME\projects\36070y45\cl1finish.ear

CONTRACT: 02-360704
DIST/CO/RTE/PM: 02/SHA/299/PM30.3 TO 40.7
PROJECT ID: BELLA DIDDY

SCALE: 1" = 10' Horiz.
1" = 10' Vert.

All Dimensions are US Survey Feet

CL1
CROSS SECTIONS

FOR EARTHWORK DEVELOPMENT ONLY

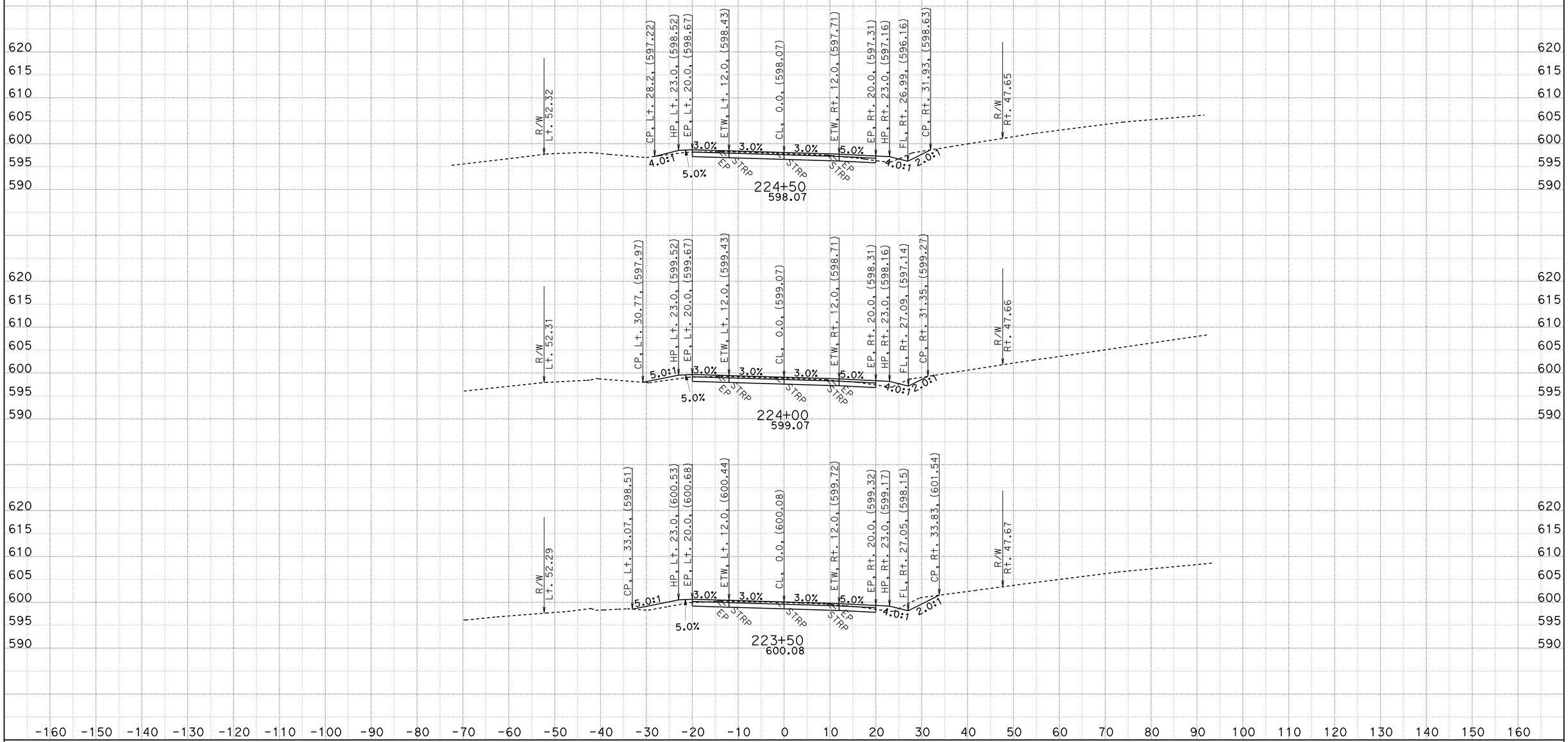

CREATED BY: D.R.FISHER
DATE: 5/22/2013
KC Project: 20245 File: C:\USER_HOME\projects\36070y45\cl1finish.ear

CONTRACT: 02-360704
DIST/CO/RTE/PM: 02/SHA/299/PM30.3 TO 40.7
PROJECT ID: BELLA DIDDY

SCALE: 1" = 10' Horiz.
1" = 10' Vert.
All Dimensions are US Survey Feet

CL1
CROSS SECTIONS
SHEET 210 OF 651

FOR EARTHWORK DEVELOPMENT ONLY

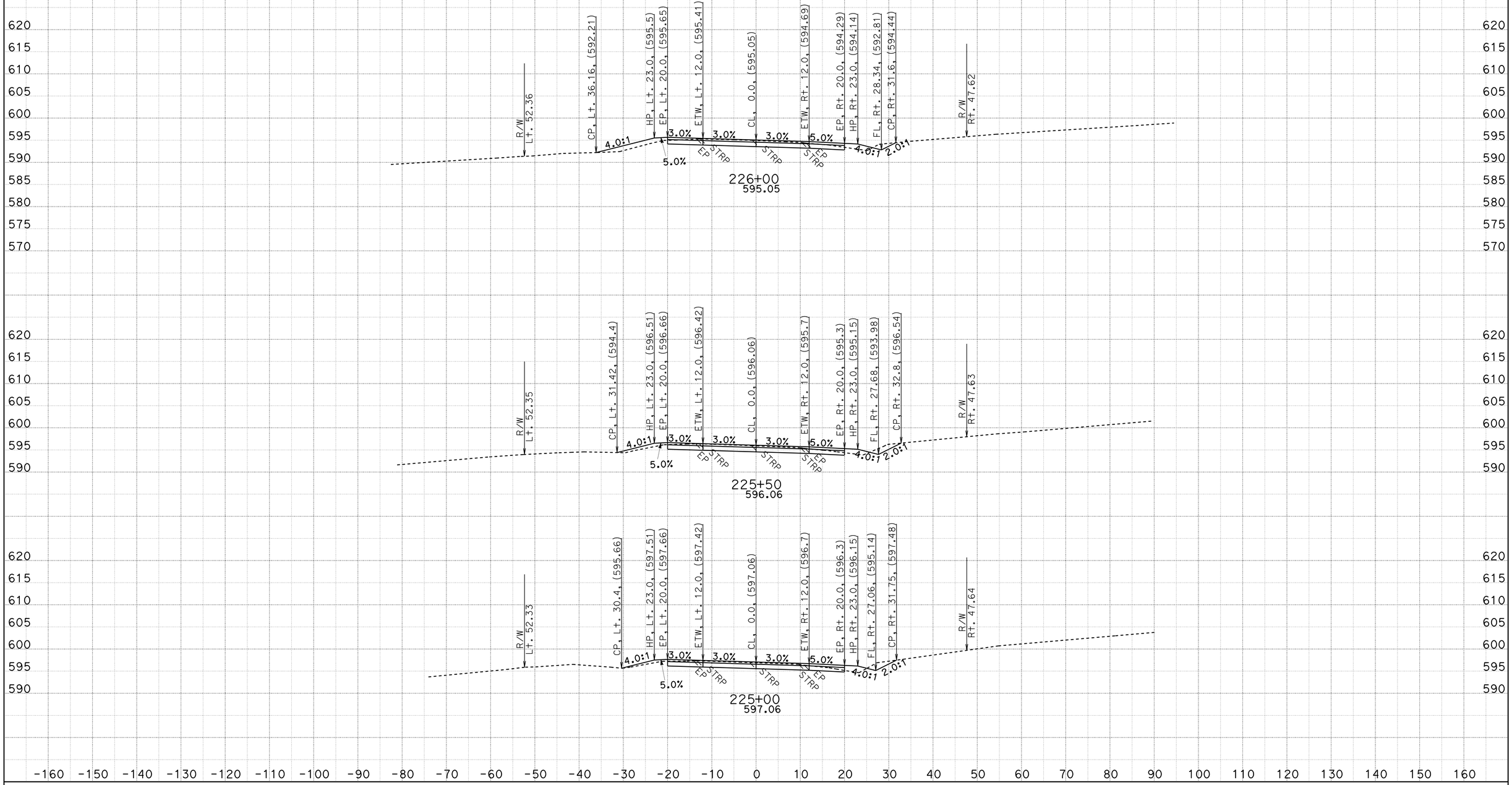

CREATED BY: D.R.FISHER
DATE: 5/22/2013
KC Project: 20245 File: C:\USER_HOME\projects\36070y45\cl1finish.ear

CONTRACT: 02-360704
DIST/CO/RTE/PM: 02/SHA/299/PM30.3 TO 40.7
PROJECT ID: BELLA DIDDY

SCALE: 1" = 10' Horiz.
1" = 10' Vert.

All Dimensions are US Survey Feet

CL1
CROSS SECTIONS

FOR EARTHWORK DEVELOPMENT ONLY

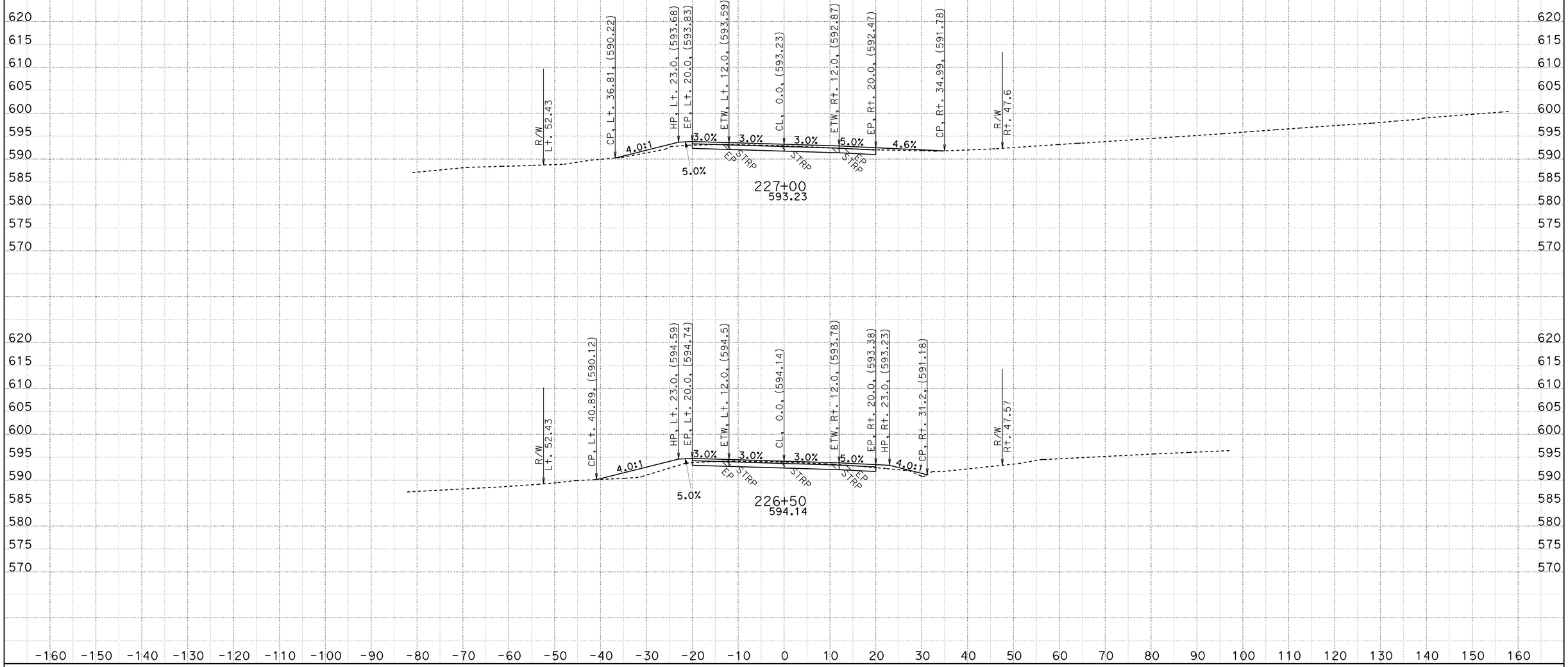

CREATED BY: D.R.FISHER
DATE: 5/22/2013
KC Project: 20245 File: C:\USER_HOME\projects\36070y45\cl1finish.ear

CONTRACT: 02-360704
DIST/CO/RTE/PM: 02/SHA/299/PM30.3 TO 40.7
PROJECT ID: BELLA DIDDY

SCALE: 1" = 10' Horiz.
1" = 10' Vert.

All Dimensions are US Survey Feet

CL1
CROSS SECTIONS

FOR EARTHWORK DEVELOPMENT ONLY

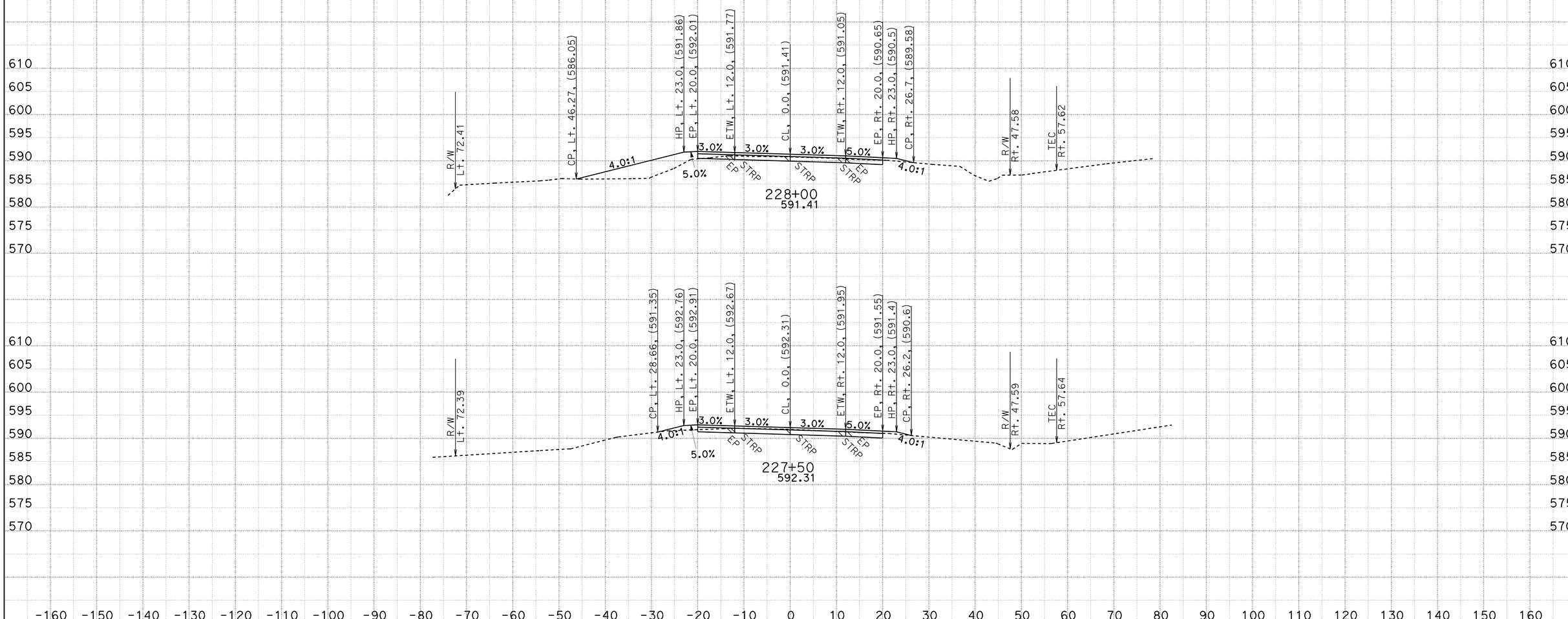

CREATED BY: D.R.FISHER
DATE: 5/22/2013
KC Project: 20245 File: C:\USER_HOME\projects\36070y45\cl1finish.ear

CONTRACT: 02-360704
DIST/CO/RTE/PM: 02/SHA/299/PM30.3 TO 40.7
PROJECT ID: BELLA DIDDY

SCALE: 1" = 10' Horiz.
1" = 10' Vert.

All Dimensions are US Survey Feet

CL1
CROSS SECTIONS
SHEET 213 OF 651

FOR EARTHWORK DEVELOPMENT ONLY

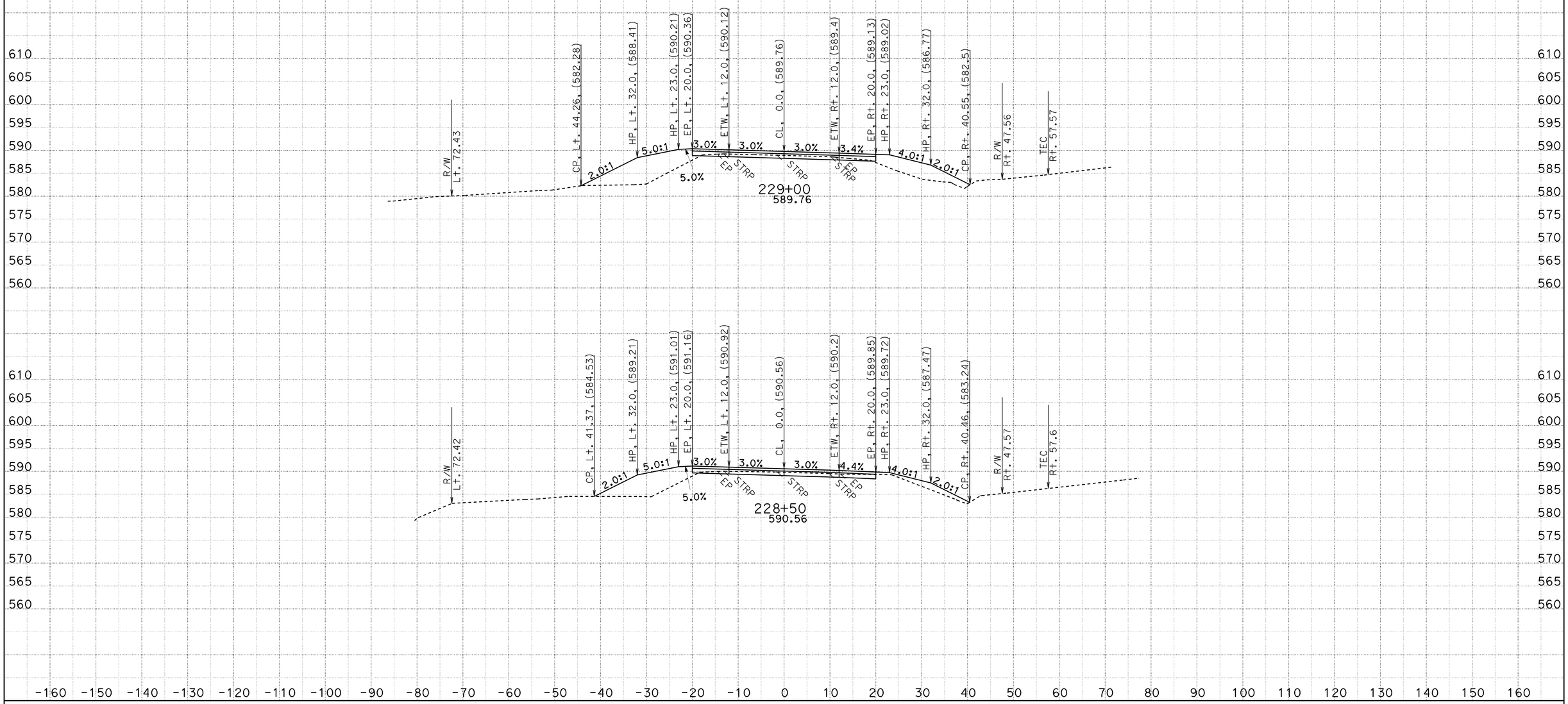

CREATED BY: D.R.FISHER
DATE: 5/22/2013
KC Project: 20245 File: C:\USER_HOME\projects\36070y45\cl1finish.ear

CONTRACT: 02-360704
DIST/CO/RTE/PM: 02/SHA/299/PM30.3 TO 40.7
PROJECT ID: BELLA DIDDY

SCALE: 1" = 10' Horiz.
1" = 10' Vert.

All Dimensions are US Survey Feet

CL1
CROSS SECTIONS

FOR EARTHWORK DEVELOPMENT ONLY

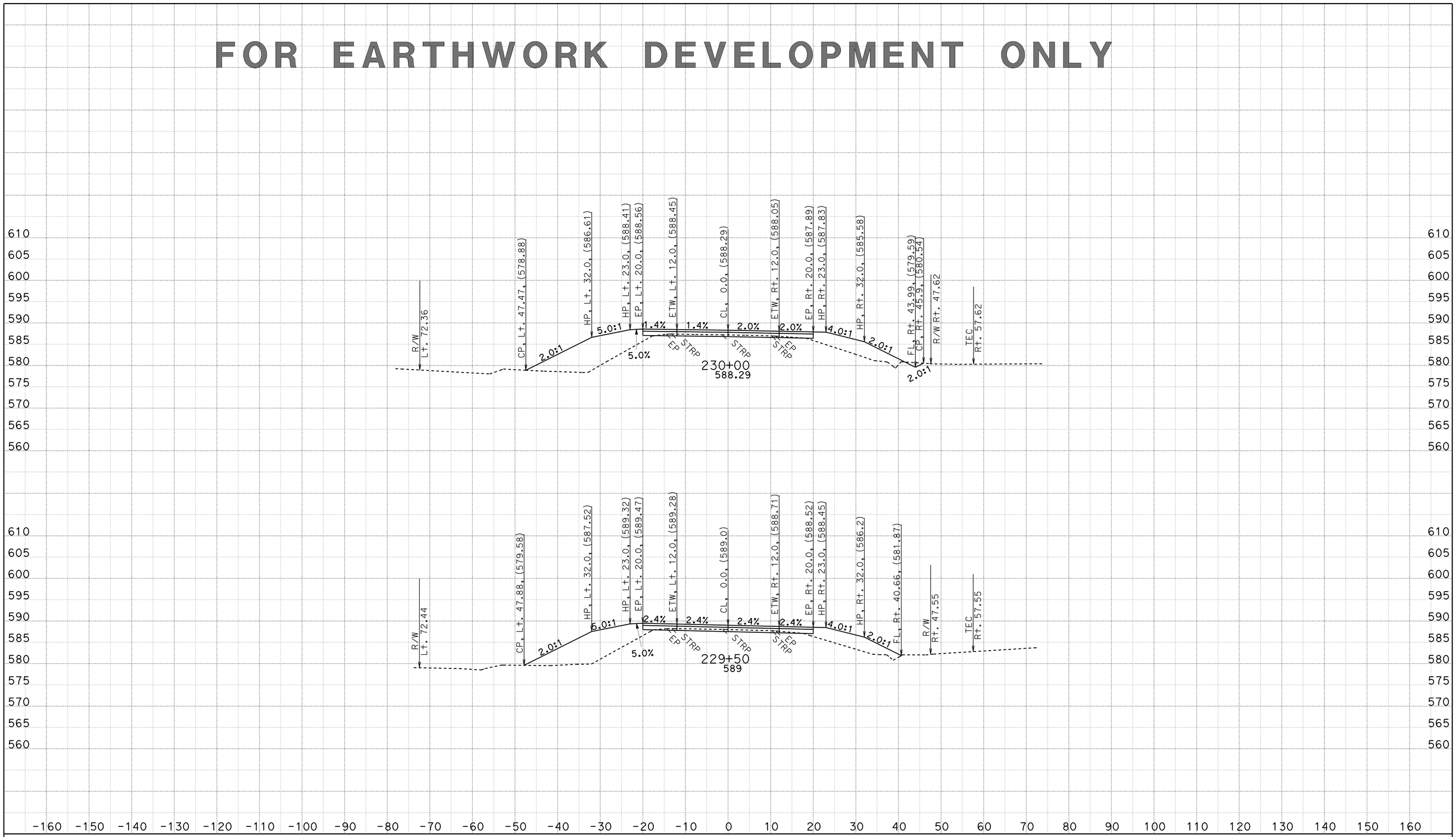

CREATED BY: D.R.FISHER
DATE: 5/22/2013
KC Project: 20245 File: C:\USER_HOME\projects\36070y45\cl1finish.ear

CONTRACT: 02-360704
DIST/CO/RTE/PM: 02/SHA/299/PM30.3 TO 40.7
PROJECT ID: BELLA DIDDY

SCALE: 1" = 10' Horiz.
1" = 10' Vert.

All Dimensions are US Survey Feet

CL1
CROSS SECTIONS

FOR EARTHWORK DEVELOPMENT ONLY

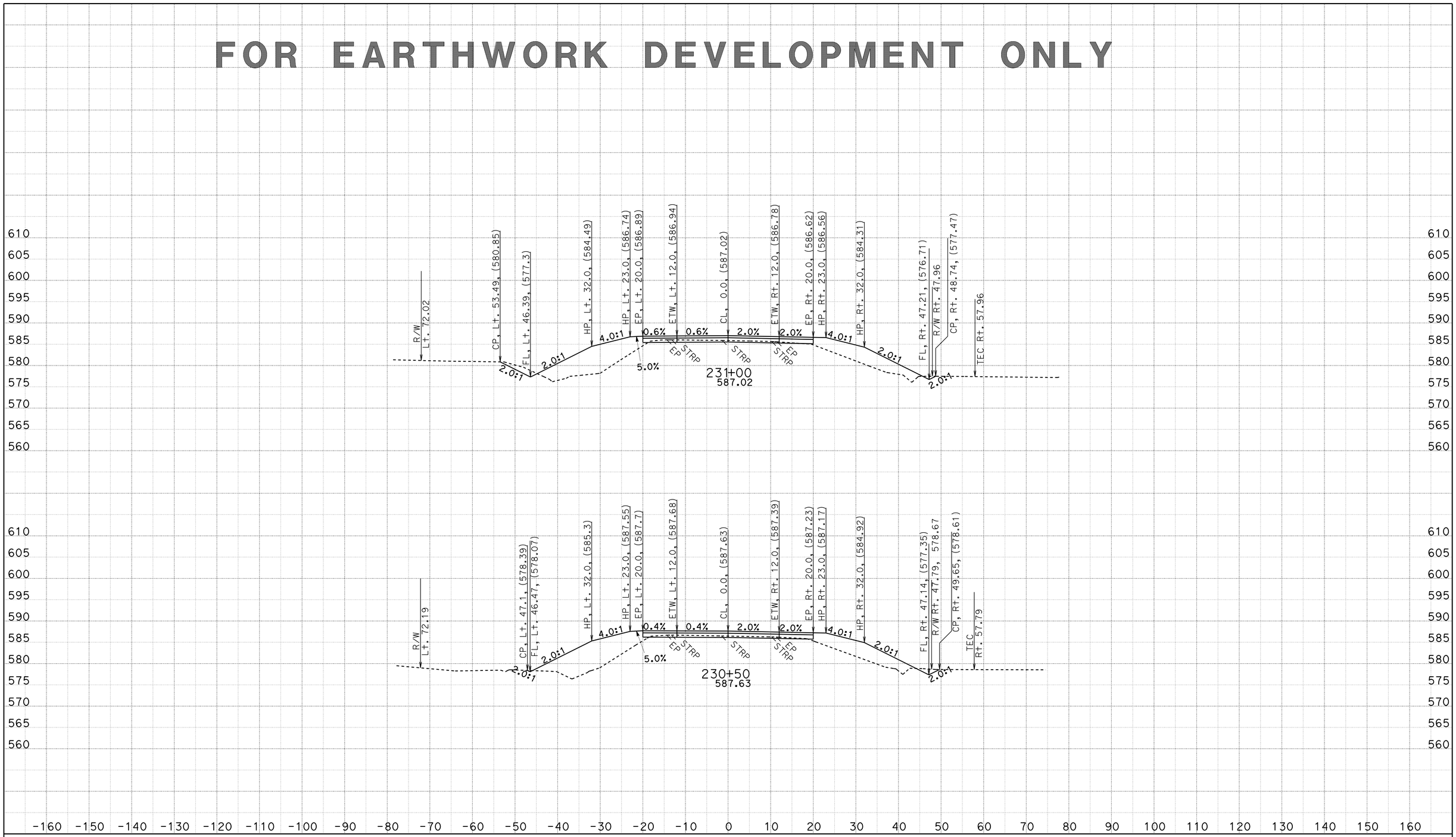

CREATED BY: D.R.FISHER
DATE: 5/22/2013
KC Project: 20245 File: C:\USER_HOME\projects\36070y45\cl1finish.ear

CONTRACT: 02-360704
DIST/CO/RTE/PM: 02/SHA/299/PM30.3 TO 40.7
PROJECT ID: BELLA DIDDY

SCALE: 1" = 10' Horiz.
1" = 10' Vert.

All Dimensions are US Survey Feet

CL1
CROSS SECTIONS
SHEET 216 OF 651

FOR EARTHWORK DEVELOPMENT ONLY

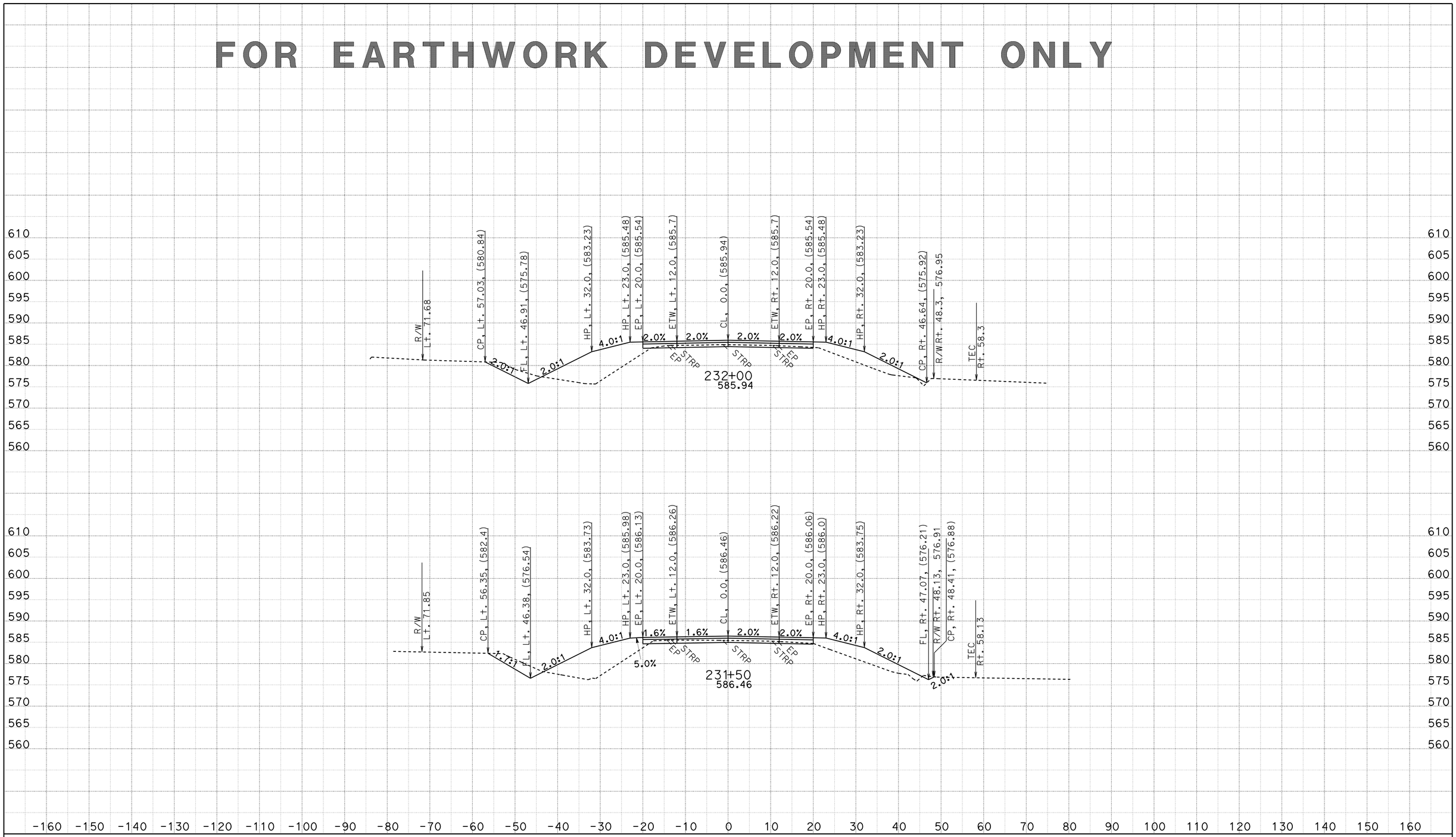

CREATED BY: D.R.FISHER
DATE: 5/22/2013
KC Project: 20245 File: C:\USER_HOME\projects\36070y45\cl1finish.ear

CONTRACT: 02-360704
DIST/CO/RTE/PM: 02/SHA/299/PM30.3 TO 40.7
PROJECT ID: BELLA DIDDY

SCALE: 1" = 10' Horiz.
1" = 10' Vert.

All Dimensions are US Survey Feet

CL1
CROSS SECTIONS

FOR EARTHWORK DEVELOPMENT ONLY

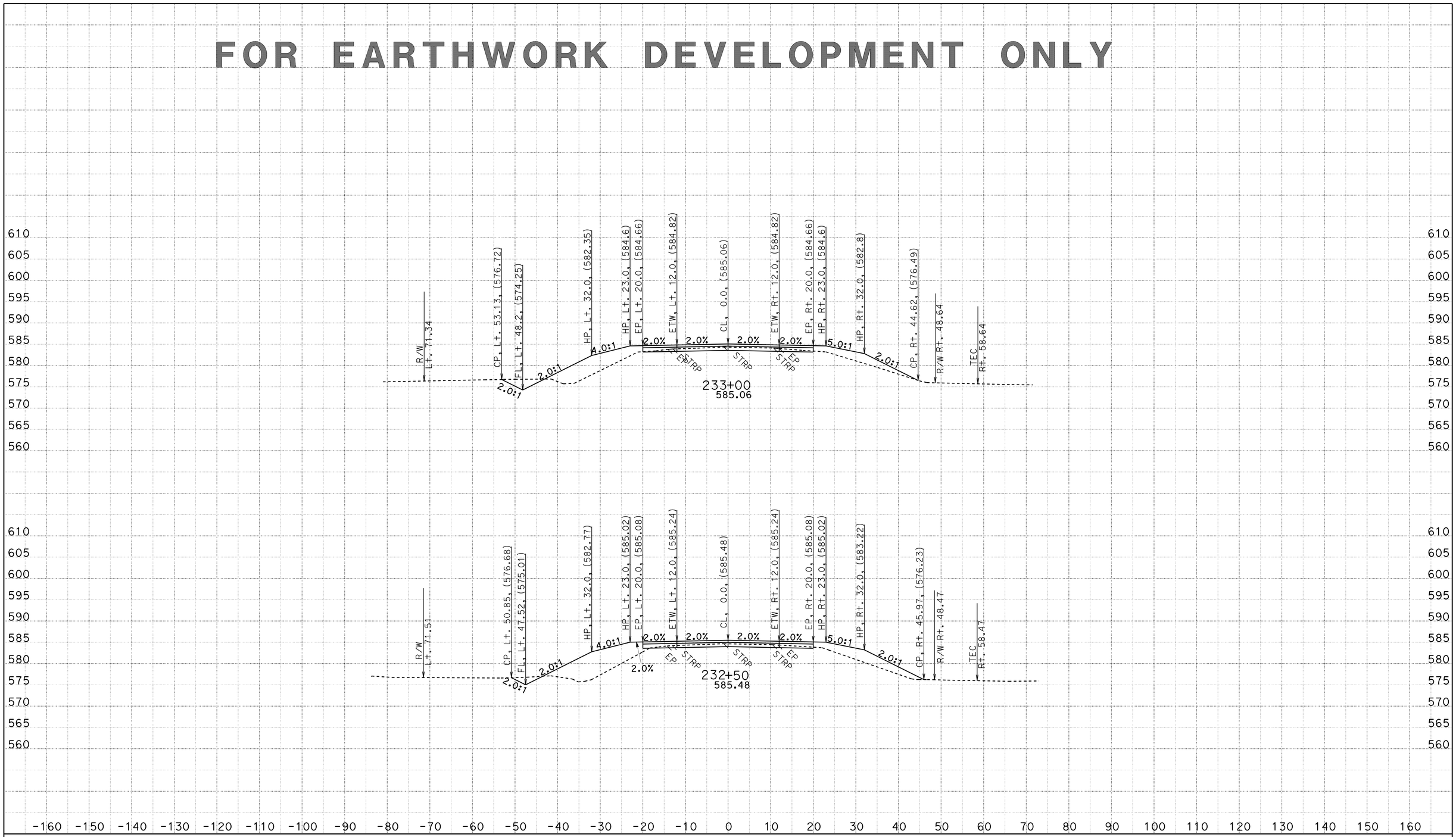

CREATED BY: D.R.FISHER
DATE: 5/22/2013
KC Project: 20245 File: C:\USER_HOME\projects\36070y45\cl1finish.ear

CONTRACT: 02-360704
DIST/CO/RTE/PM: 02/SHA/299/PM30.3 TO 40.7
PROJECT ID: BELLA DIDDY

SCALE: 1" = 10' Horiz.
1" = 10' Vert.

All Dimensions are US Survey Feet

CL1
CROSS SECTIONS
SHEET 218 OF 651

FOR EARTHWORK DEVELOPMENT ONLY

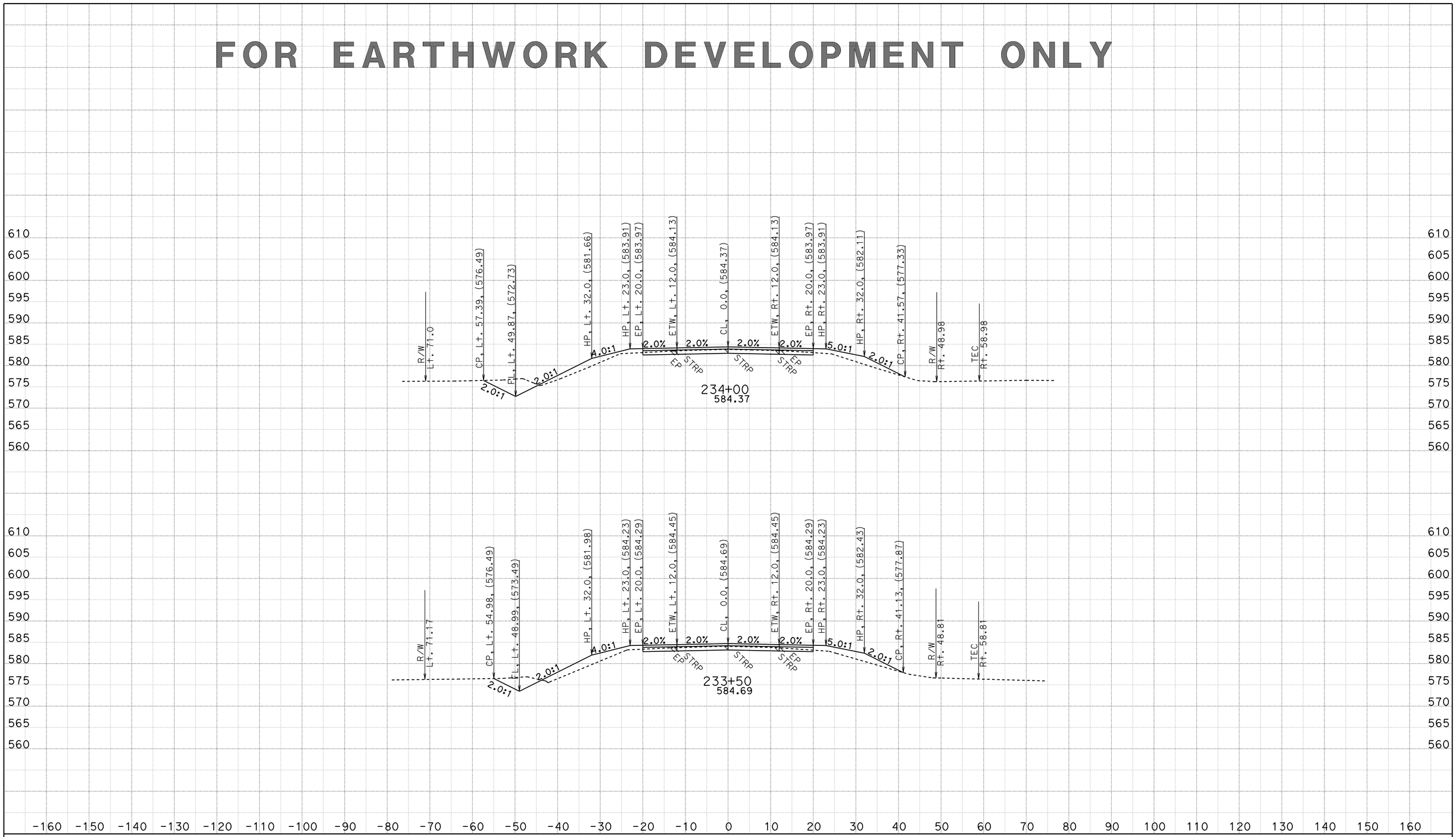

CREATED BY: D.R.FISHER
DATE: 5/22/2013
KC Project: 20245 File: C:\USER_HOME\projects\36070y45\cl1finish.ear

CONTRACT: 02-360704
DIST/CO/RTE/PM: 02/SHA/299/PM30.3 TO 40.7
PROJECT ID: BELLA DIDDY

SCALE: 1" = 10' Horiz.
1" = 10' Vert.

All Dimensions are US Survey Feet

CL1
CROSS SECTIONS
SHEET 219 OF 651

FOR EARTHWORK DEVELOPMENT ONLY

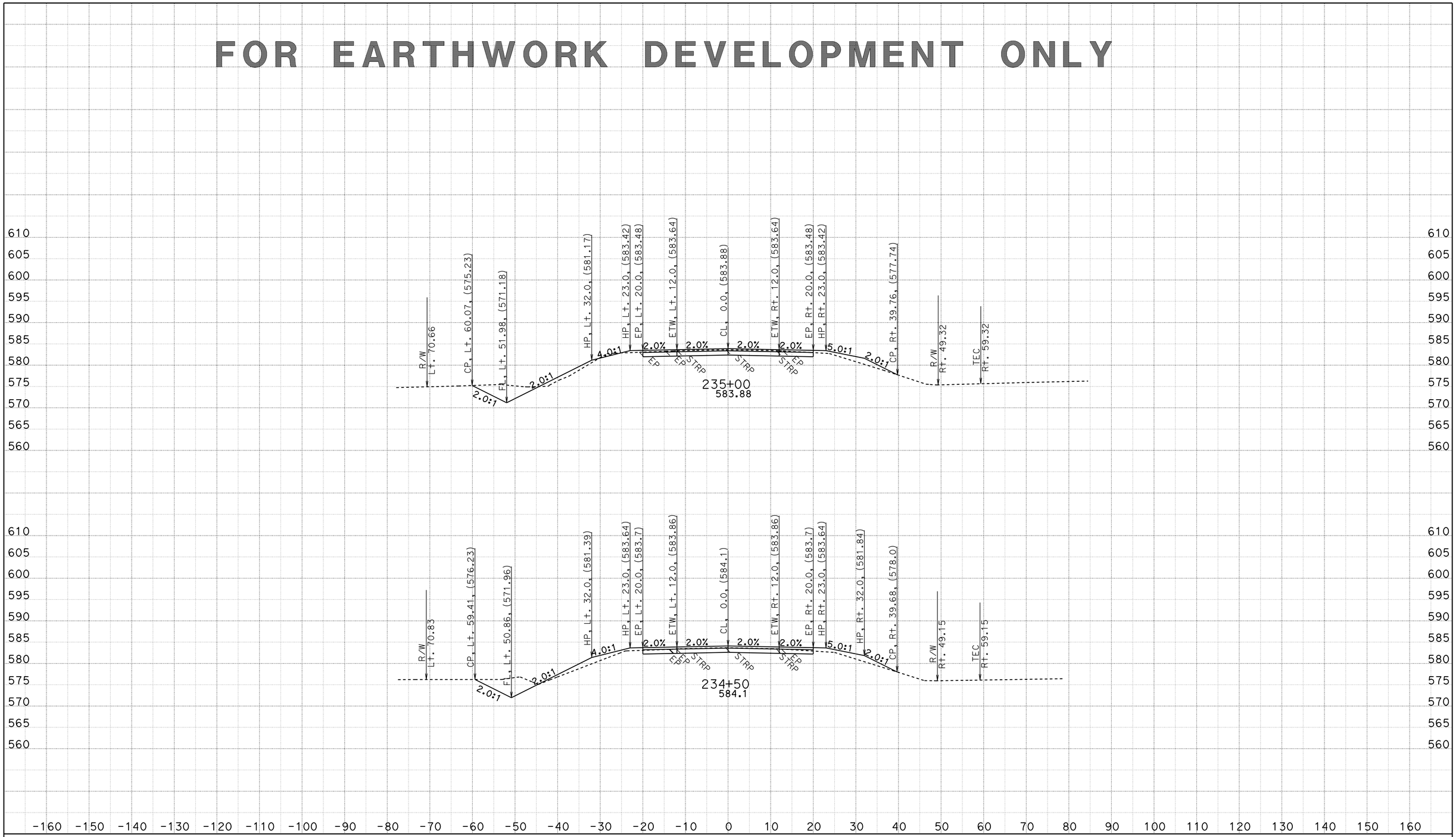

CREATED BY: D.R.FISHER
DATE: 5/22/2013
KC Project: 20245 File: C:\USER_HOME\projects\36070y45\cl1finish.ear

CONTRACT: 02-360704
DIST/CO/RTE/PM: 02/SHA/299/PM30.3 TO 40.7
PROJECT ID: BELLA DIDDY

SCALE: 1" = 10' Horiz.
1" = 10' Vert.

All Dimensions are US Survey Feet

CL1
CROSS SECTIONS
SHEET 220 OF 651

FOR EARTHWORK DEVELOPMENT ONLY

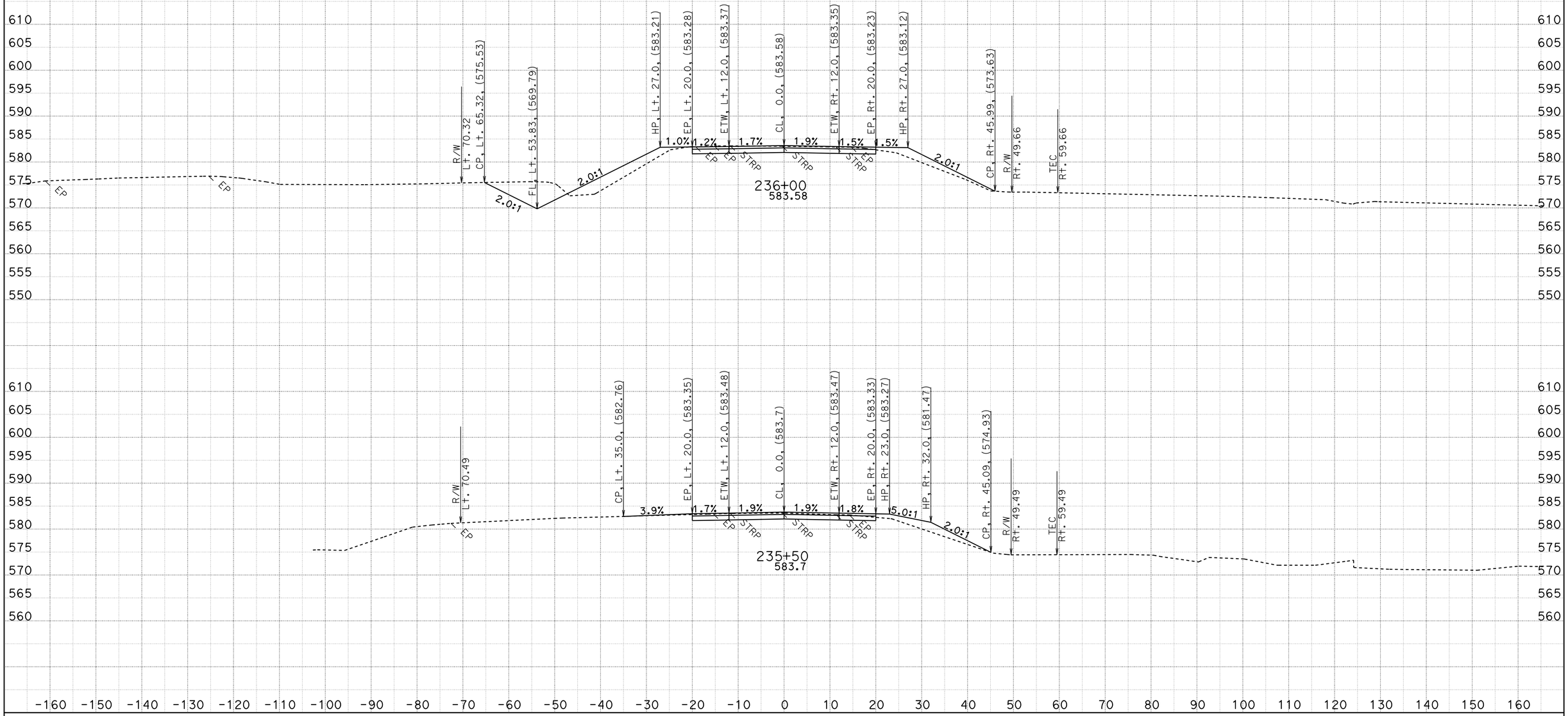

CREATED BY: D.R.FISHER
DATE: 5/22/2013
KC Project: 20245 File: C:\USER_HOME\projects\36070y45\cl1finish.ear

CONTRACT: 02-360704
DIST/CO/RTE/PM: 02/SHA/299/PM30.3 TO 40.7
PROJECT ID: BELLA DIDDY

SCALE: 1" = 10' Horiz.
1" = 10' Vert.

All Dimensions are US Survey Feet

CL1
CROSS SECTIONS

FOR EARTHWORK DEVELOPMENT ONLY

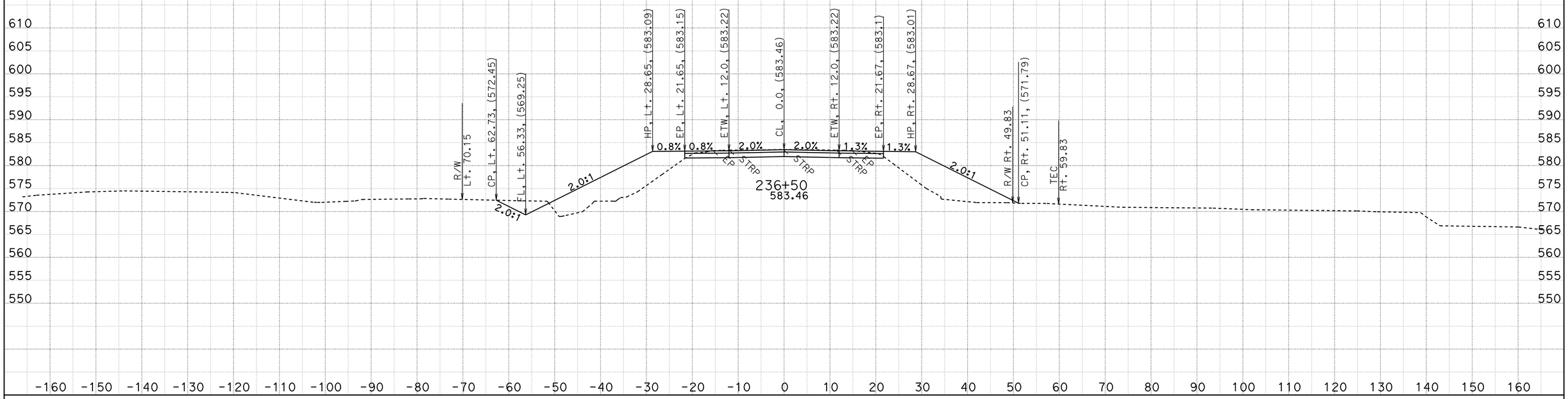

CREATED BY: D.R.FISHER
DATE: 5/22/2013
KC Project: 20245 File: C:\USER_HOME\projects\36070y45\cl1finish.ear

CONTRACT: 02-360704
DIST/CO/RTE/PM: 02/SHA/299/PM30.3 TO 40.7
PROJECT ID: BELLA DIDDY

SCALE: 1" = 10' Horiz.
1" = 10' Vert.

All Dimensions are US Survey Feet

CL1
CROSS SECTIONS

FOR EARTHWORK DEVELOPMENT ONLY

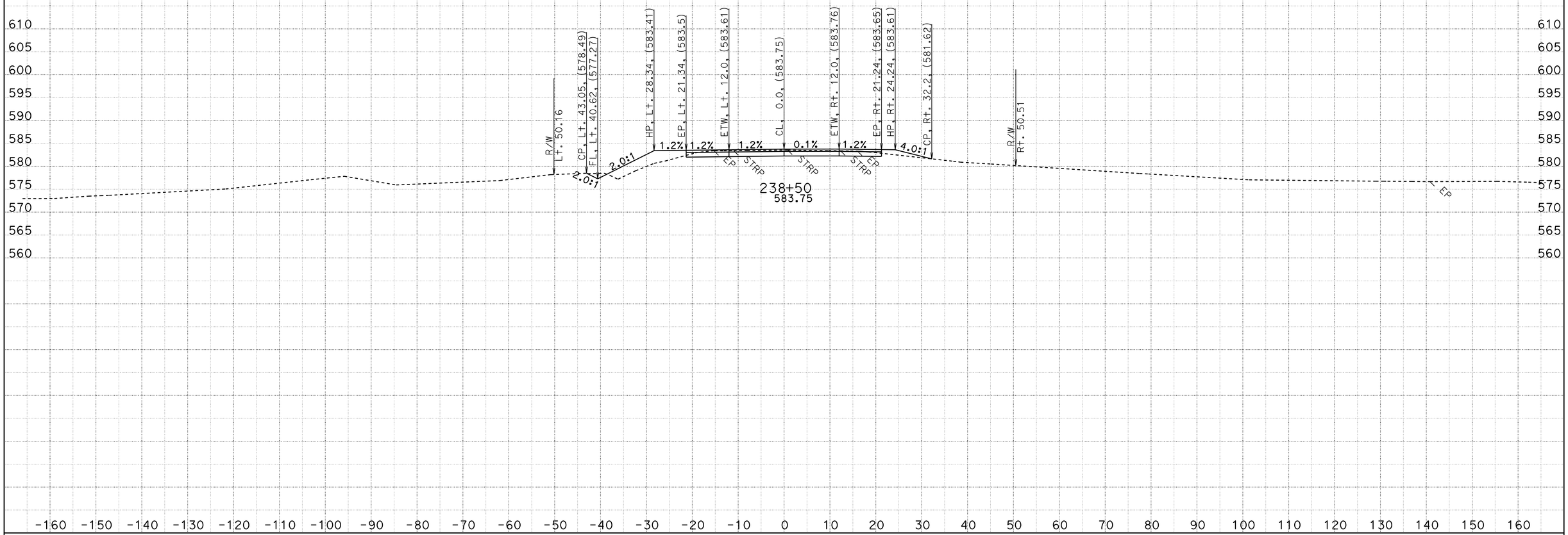

CREATED BY: D.R.FISHER
DATE: 5/22/2013
KC Project: 20245 File: C:\USER_HOME\projects\36070y45\cl1finish.ear

CONTRACT: 02-360704
DIST/CO/RTE/PM: 02/SHA/299/PM30.3 TO 40.7
PROJECT ID: BELLA DIDDY

SCALE: 1" = 10' Horiz.
1" = 10' Vert.

All Dimensions are US Survey Feet

CL1
CROSS SECTIONS
SHEET 223 OF 651

FOR EARTHWORK DEVELOPMENT ONLY

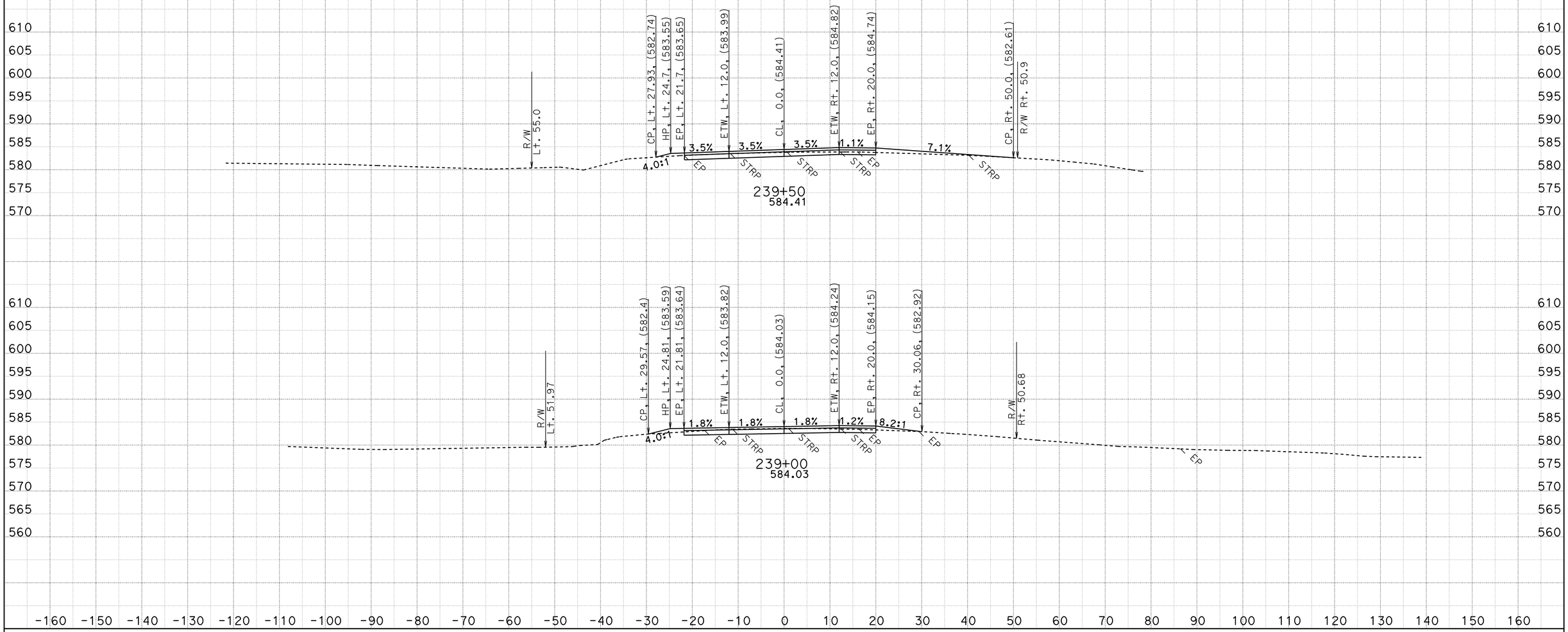

CREATED BY: D.R.FISHER
DATE: 5/22/2013
KC Project: 20245 File: C:\USER_HOME\projects\36070y45\cl1finish.ear

CONTRACT: 02-360704
DIST/CO/RTE/PM: 02/SHA/299/PM30.3 TO 40.7
PROJECT ID: BELLA DIDDY

SCALE: 1" = 10' Horiz.
1" = 10' Vert.

All Dimensions are US Survey Feet

CL1
CROSS SECTIONS

FOR EARTHWORK DEVELOPMENT ONLY

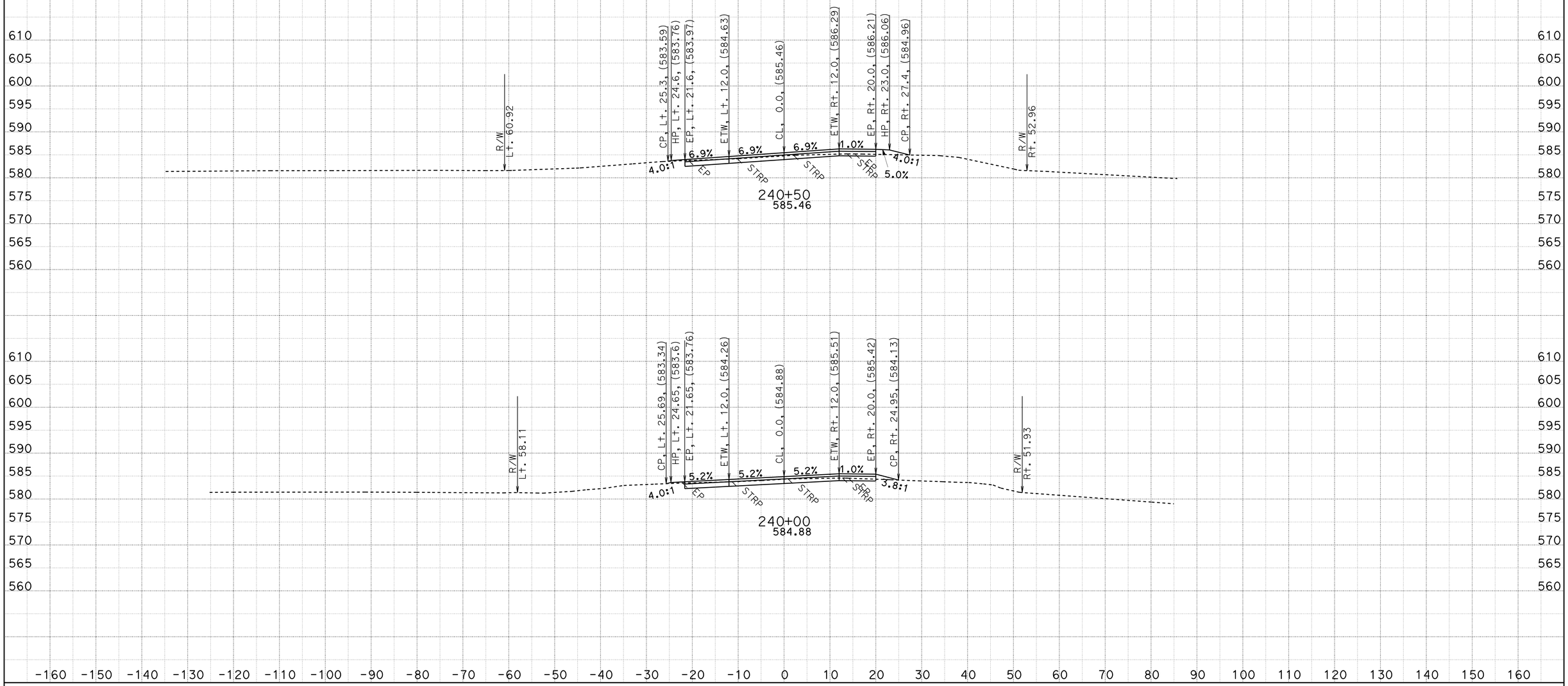

CREATED BY: D.R.FISHER
DATE: 5/22/2013
KC Project: 20245 File: C:\USER_HOME\projects\36070y45\cl1finish.ear

CONTRACT: 02-360704
DIST/CO/RTE/PM: 02/SHA/299/PM30.3 TO 40.7
PROJECT ID: BELLA DIDDY

SCALE: 1" = 10' Horiz.
1" = 10' Vert.

All Dimensions are US Survey Feet

CL1
CROSS SECTIONS
SHEET 225 OF 651

FOR EARTHWORK DEVELOPMENT ONLY

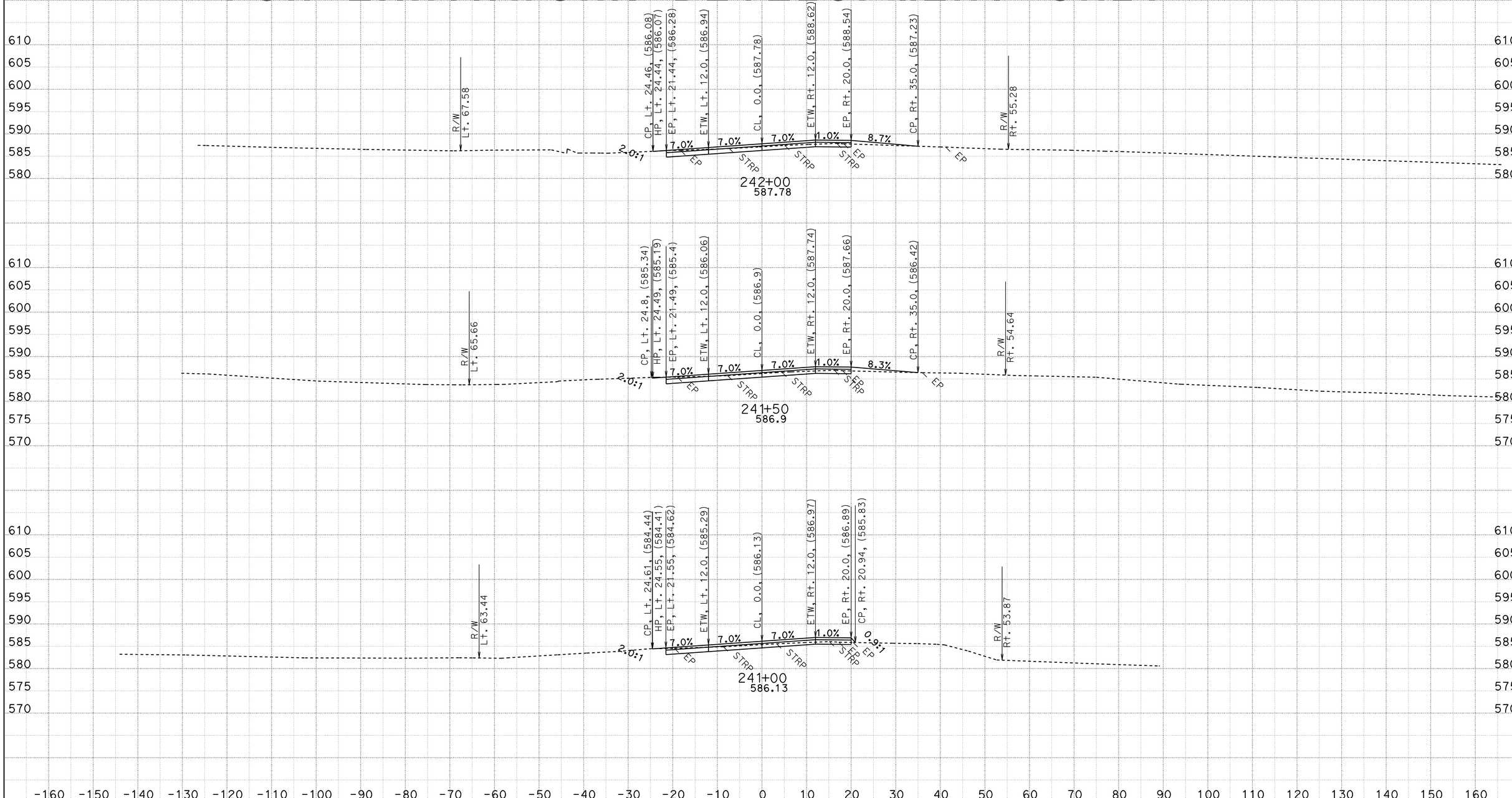

CREATED BY: D.R.FISHER
DATE: 5/22/2013
KC Project: 20245 File: C:\USER_HOME\projects\36070y45\cl1finish.ear

CONTRACT: 02-360704
DIST/CO/RTE/PM: 02/SHA/299/PM30.3 TO 40.7
PROJECT ID: BELLA DIDDY

SCALE: 1" = 10' Horiz.
1" = 10' Vert.

All Dimensions are US Survey Feet

CL1
CROSS SECTIONS

FOR EARTHWORK DEVELOPMENT ONLY

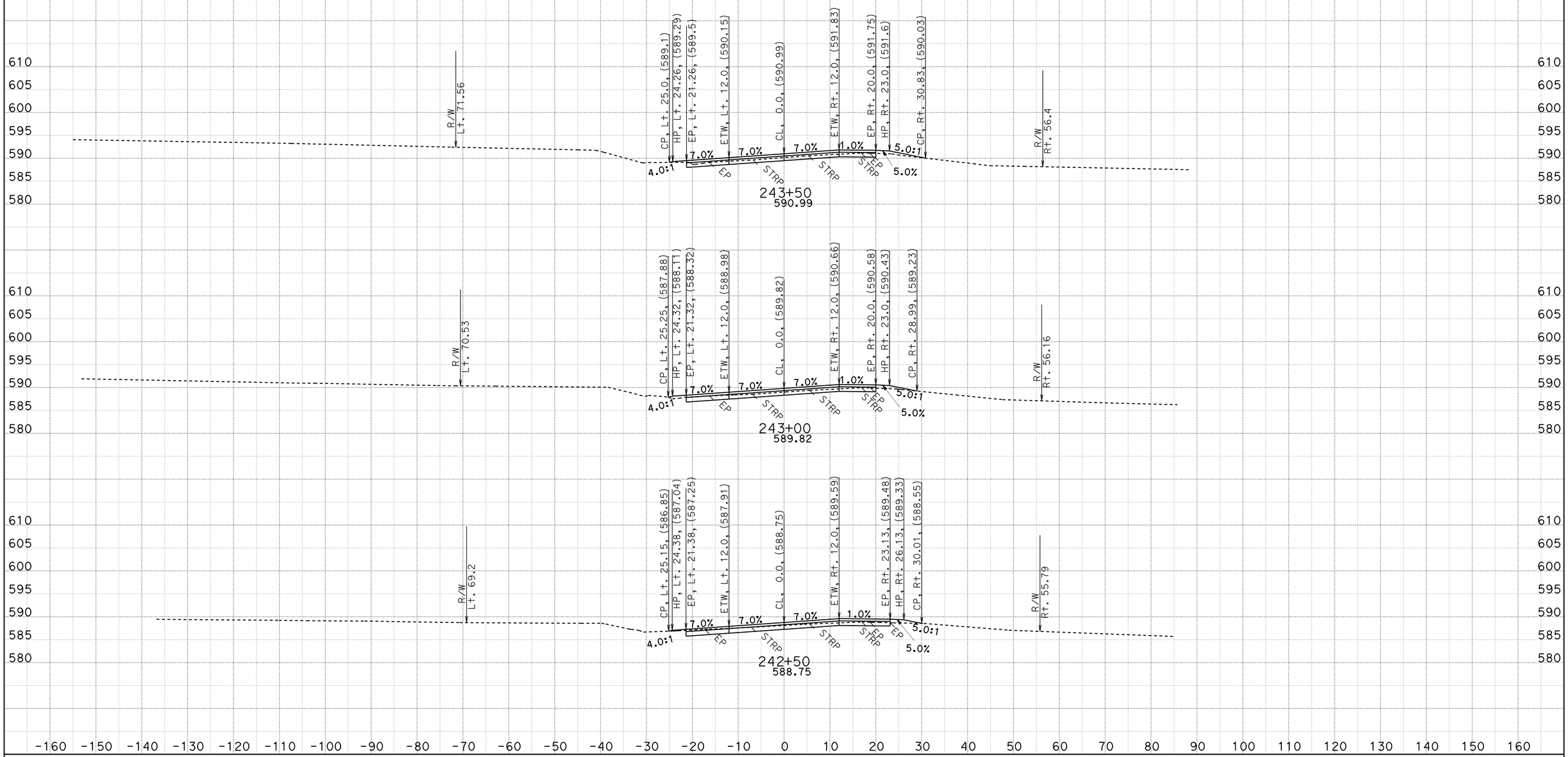

CREATED BY: D.R.FISHER
DATE: 5/22/2013
KC Project: 20245 File: C:\USER_HOME\projects\36070y45\cl1finish.ear

CONTRACT: 02-360704
DIST/CO/RTE/PM: 02/SHA/299/PM30.3 TO 40.7
PROJECT ID: BELLA DIDDY

SCALE: 1" = 10' Horiz.
1" = 10' Vert.

All Dimensions are US Survey Feet

CL1
CROSS SECTIONS

FOR EARTHWORK DEVELOPMENT ONLY

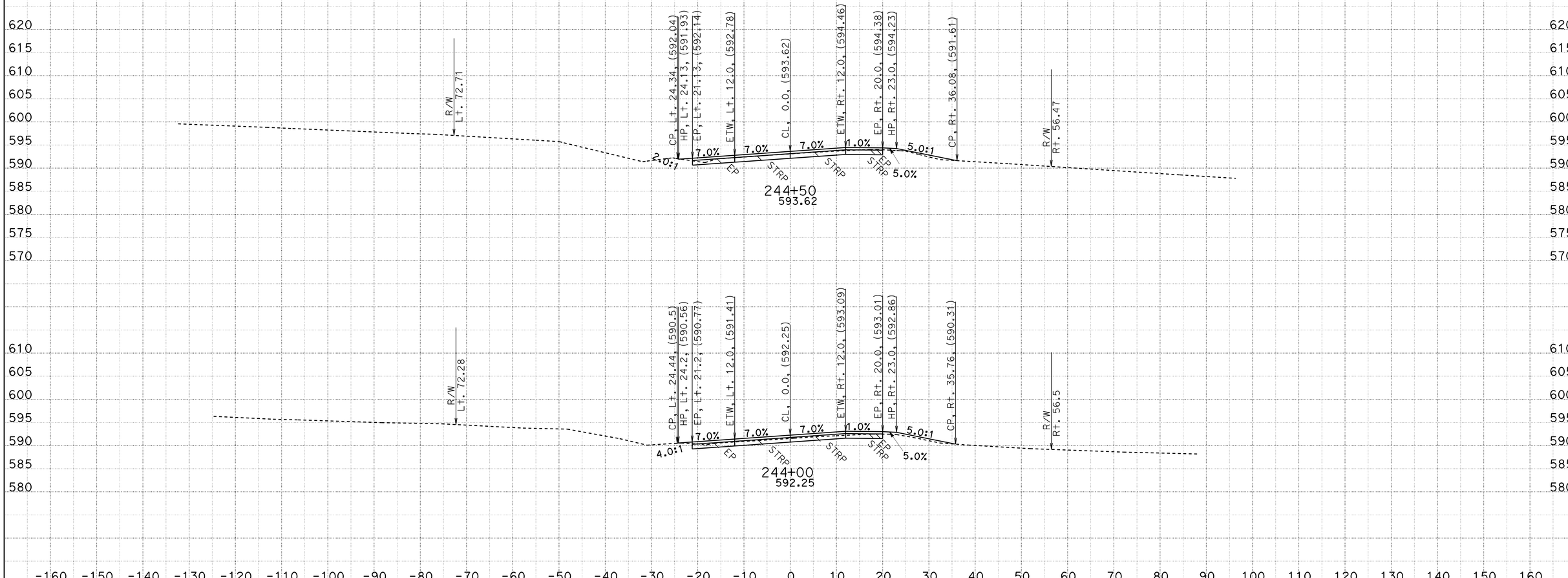

CREATED BY: D.R.FISHER
DATE: 5/22/2013
KC Project: 20245 File: C:\USER_HOME\projects\36070y45\cl1finish.ear

CONTRACT: 02-360704
DIST/CO/RTE/PM: 02/SHA/299/PM30.3 TO 40.7
PROJECT ID: BELLA DIDDY

SCALE: 1" = 10' Horiz.
1" = 10' Vert.

All Dimensions are US Survey Feet

CL1
CROSS SECTIONS

FOR EARTHWORK DEVELOPMENT ONLY

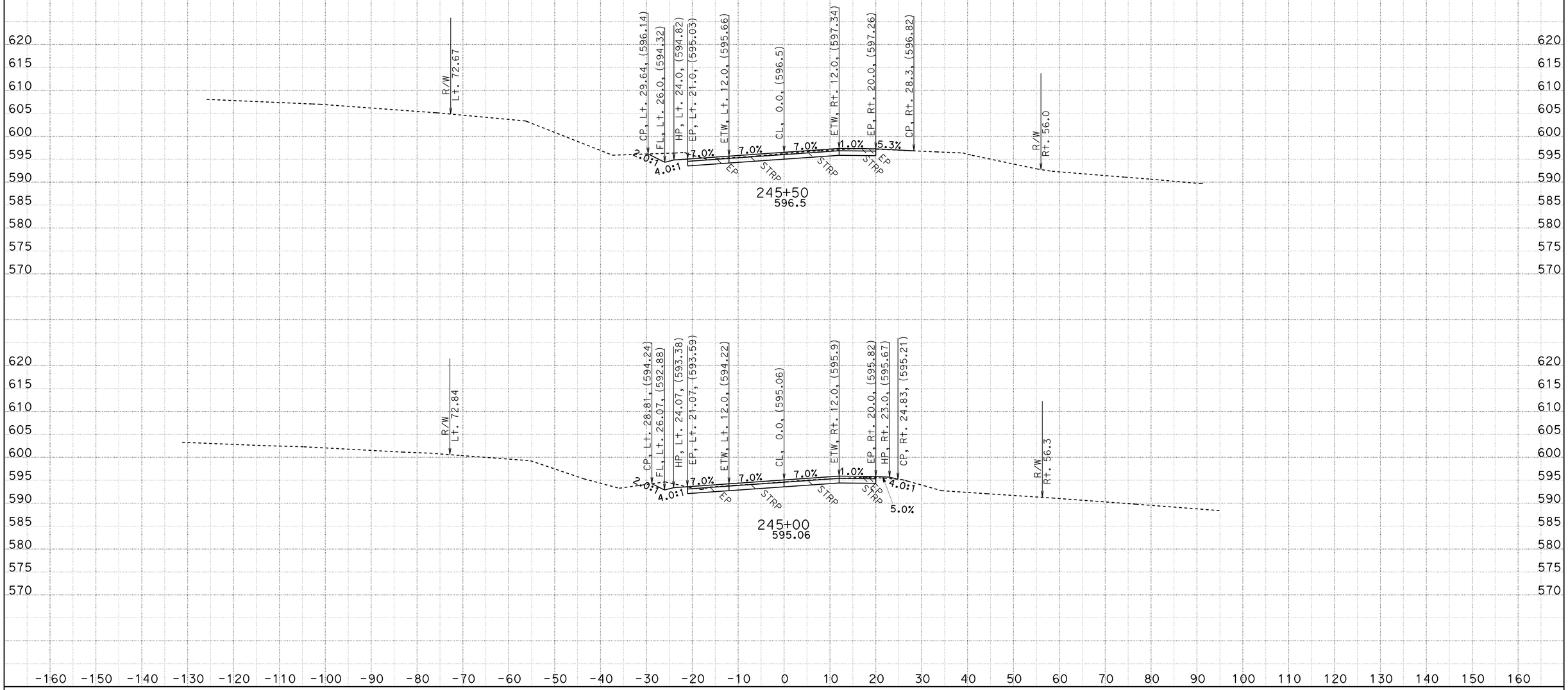

CREATED BY: D.R.FISHER
DATE: 5/22/2013
KC Project: 20245 File: C:\USER_HOME\projects\36070y45\cl1finish.ear

CONTRACT: 02-360704
DIST/CO/RTE/PM: 02/SHA/299/PM30.3 TO 40.7
PROJECT ID: BELLA DIDDY

SCALE: 1" = 10' Horiz.
1" = 10' Vert.

All Dimensions are US Survey Feet

CL1
CROSS SECTIONS
SHEET 229 OF 651

FOR EARTHWORK DEVELOPMENT ONLY

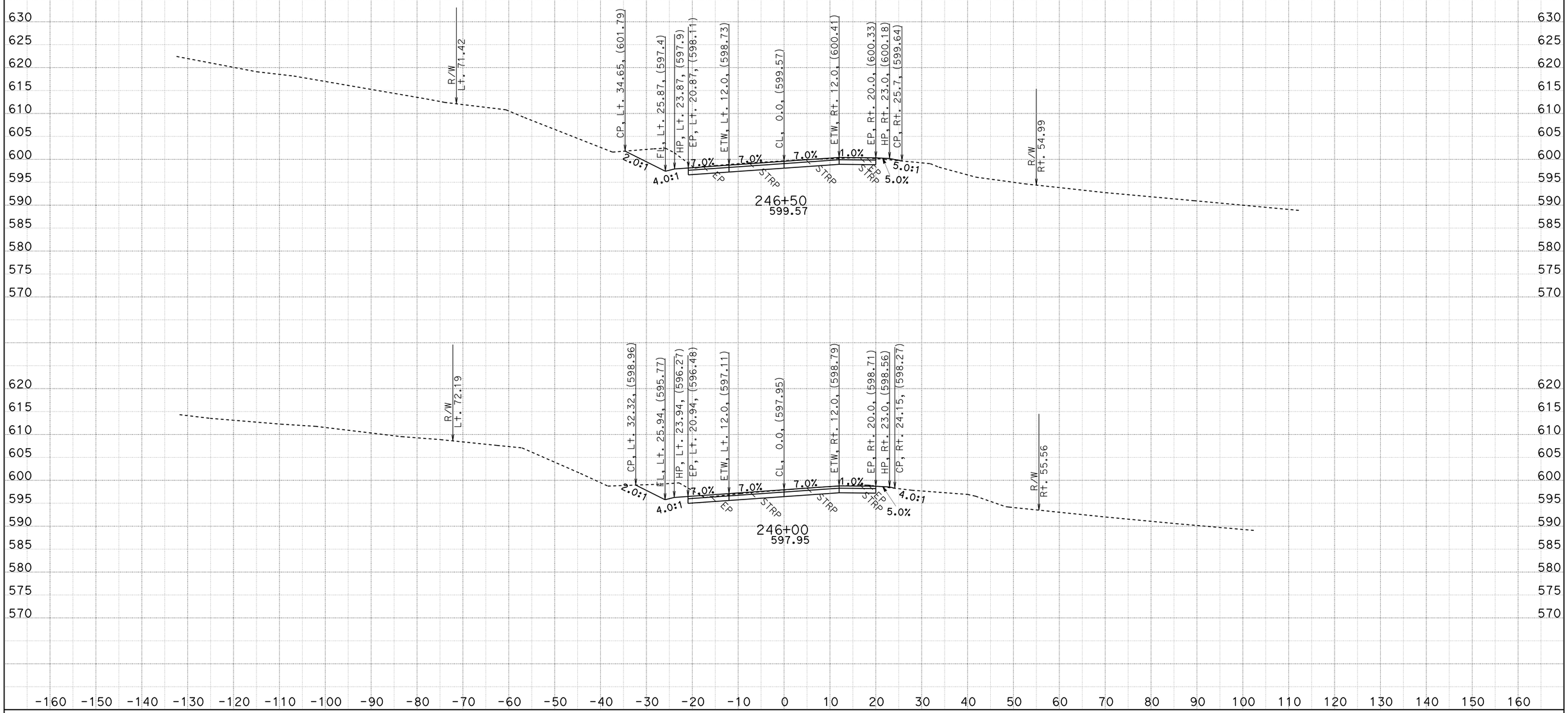

CREATED BY: D.R.FISHER
DATE: 5/22/2013
KC Project: 20245 File: C:\USER_HOME\projects\36070y45\cl1finish.ear

CONTRACT: 02-360704
DIST/CO/RTE/PM: 02/SHA/299/PM30.3 TO 40.7
PROJECT ID: BELLA DIDDY

SCALE: 1" = 10' Horiz.
1" = 10' Vert.

All Dimensions are US Survey Feet

CL1
CROSS SECTIONS
SHEET 230 OF 651

FOR EARTHWORK DEVELOPMENT ONLY

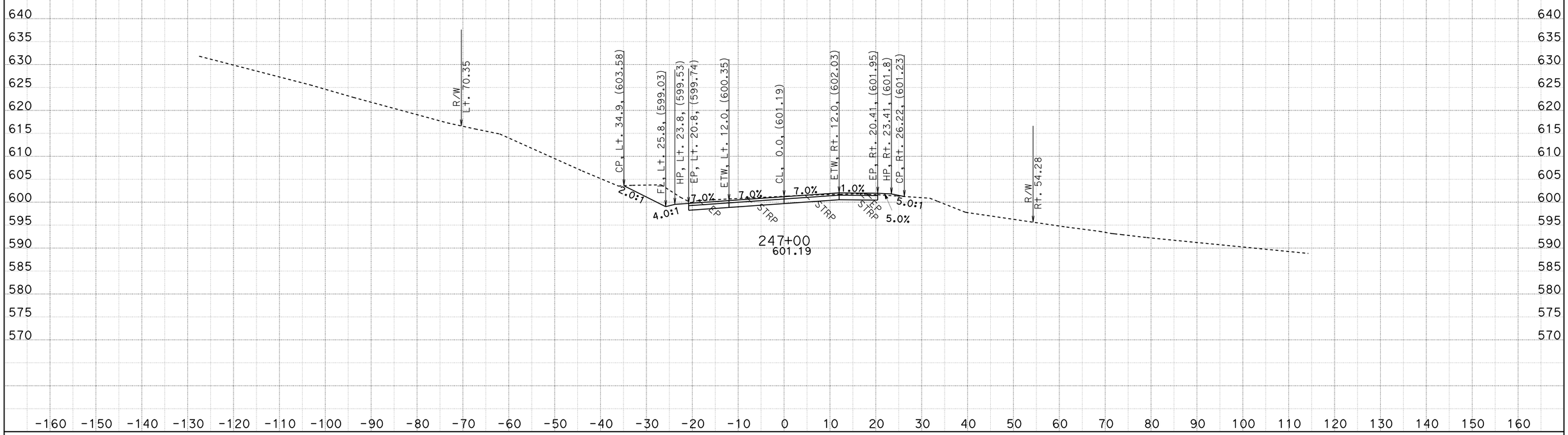

CREATED BY: D.R.FISHER
DATE: 5/22/2013
KC Project: 20245 File: C:\USER_HOME\projects\36070y45\cl1finish.ear

CONTRACT: 02-360704
DIST/CO/RTE/PM: 02/SHA/299/PM30.3 TO 40.7
PROJECT ID: BELLA DIDDY

SCALE: 1" = 10' Horiz.
1" = 10' Vert.

All Dimensions are US Survey Feet

CL1
CROSS SECTIONS

FOR EARTHWORK DEVELOPMENT ONLY

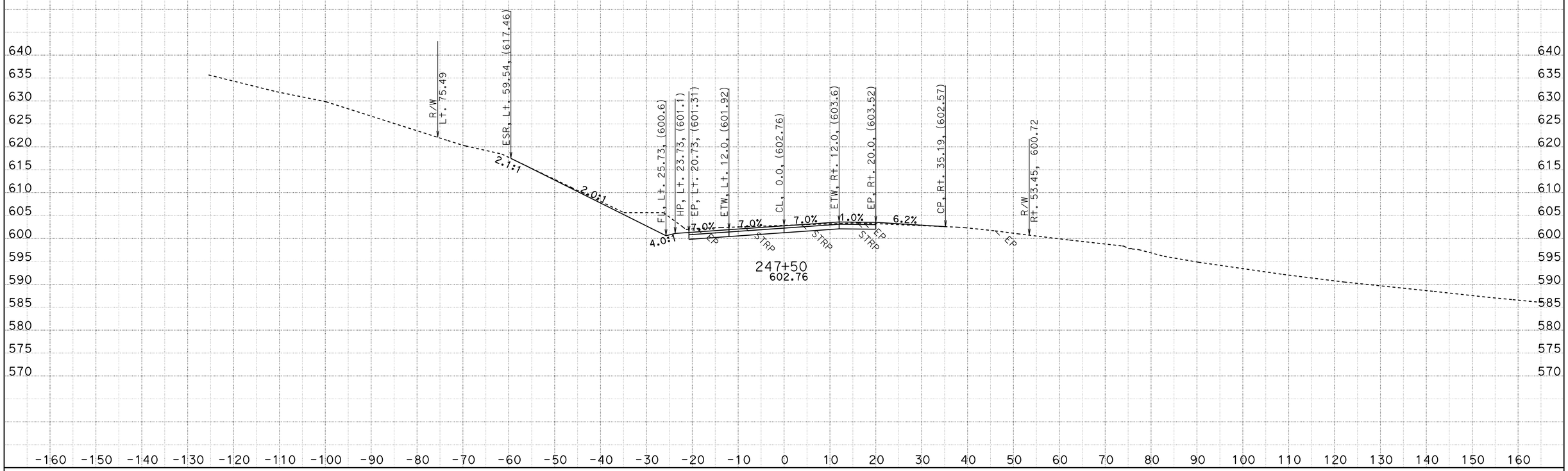

CREATED BY: D.R.FISHER
DATE: 5/22/2013
KC Project: 20245 File: C:\USER_HOME\projects\36070y45\cl1finish.ear

CONTRACT: 02-360704
DIST/CO/RTE/PM: 02/SHA/299/PM30.3 TO 40.7
PROJECT ID: BELLA DIDDY

SCALE: 1" = 10' Horiz.
1" = 10' Vert.

All Dimensions are US Survey Feet

CL1
CROSS SECTIONS

FOR EARTHWORK DEVELOPMENT ONLY

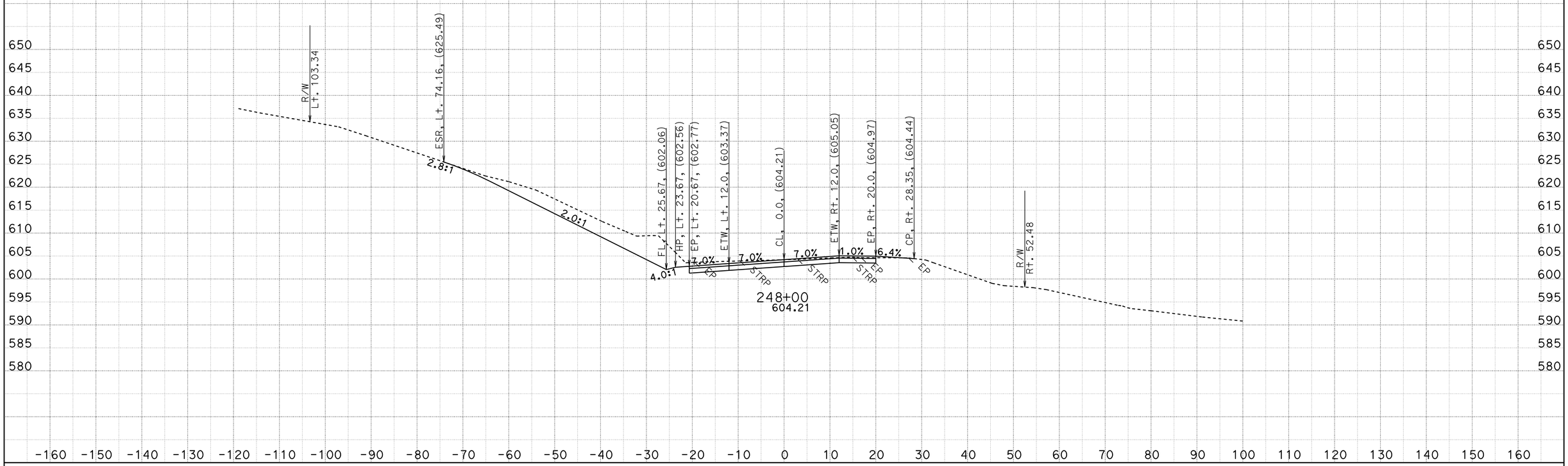

CREATED BY: D.R.FISHER
DATE: 5/22/2013
KC Project: 20245 File: C:\USER_HOME\projects\36070y45\cl1finish.ear

CONTRACT: 02-360704
DIST/CO/RTE/PM: 02/SHA/299/PM30.3 TO 40.7
PROJECT ID: BELLA DIDDY

SCALE: 1" = 10' Horiz.
1" = 10' Vert.

All Dimensions are US Survey Feet

CL1
CROSS SECTIONS

FOR EARTHWORK DEVELOPMENT ONLY

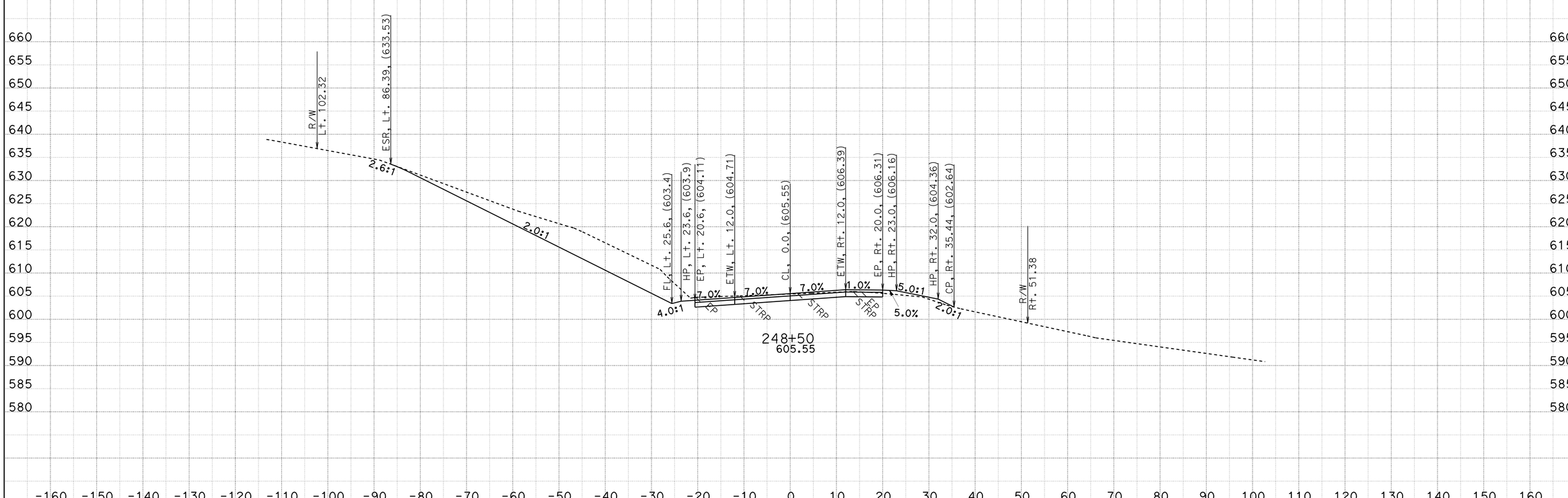

CREATED BY: D.R.FISHER
DATE: 5/22/2013
KC Project: 20245 File: C:\USER_HOME\projects\36070y45\cl1finish.ear

CONTRACT: 02-360704
DIST/CO/RTE/PM: 02/SHA/299/PM30.3 TO 40.7
PROJECT ID: BELLA DIDDY

SCALE: 1" = 10' Horiz.
1" = 10' Vert.

All Dimensions are US Survey Feet

CL1
CROSS SECTIONS

FOR EARTHWORK DEVELOPMENT ONLY

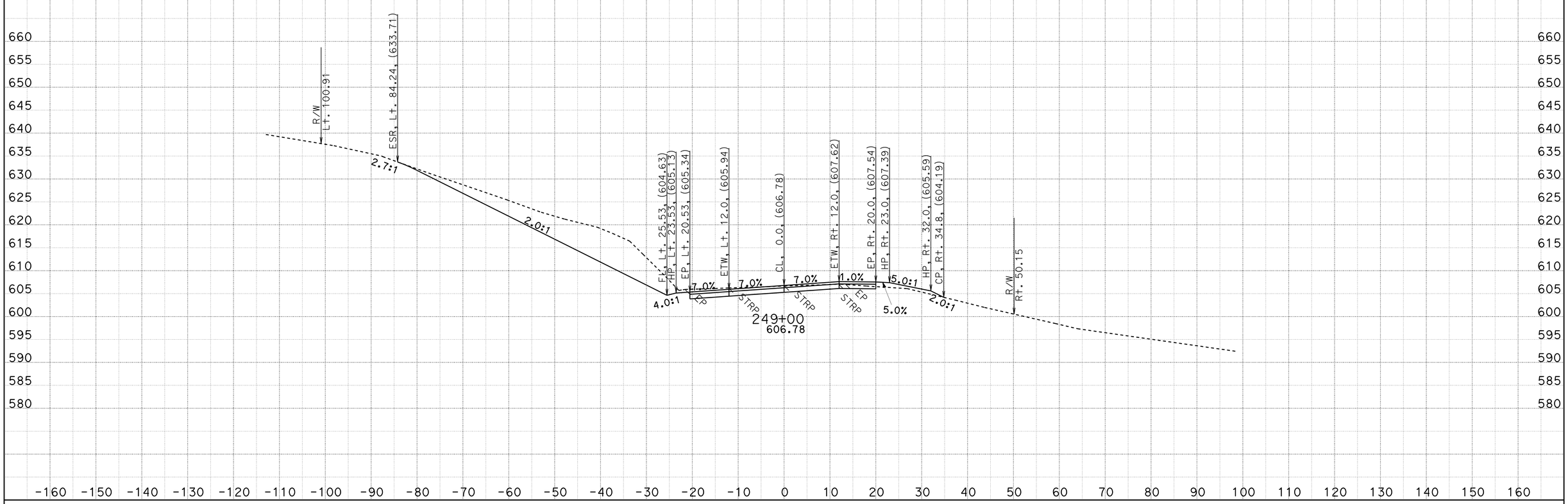

CREATED BY: D.R.FISHER
DATE: 5/22/2013
KC Project: 20245 File: C:\USER_HOME\projects\36070y45\cl1finish.ear

CONTRACT: 02-360704
DIST/CO/RTE/PM: 02/SHA/299/PM30.3 TO 40.7
PROJECT ID: BELLA DIDDY

SCALE: 1" = 10' Horiz.
1" = 10' Vert.

All Dimensions are US Survey Feet

CL1
CROSS SECTIONS

FOR EARTHWORK DEVELOPMENT ONLY

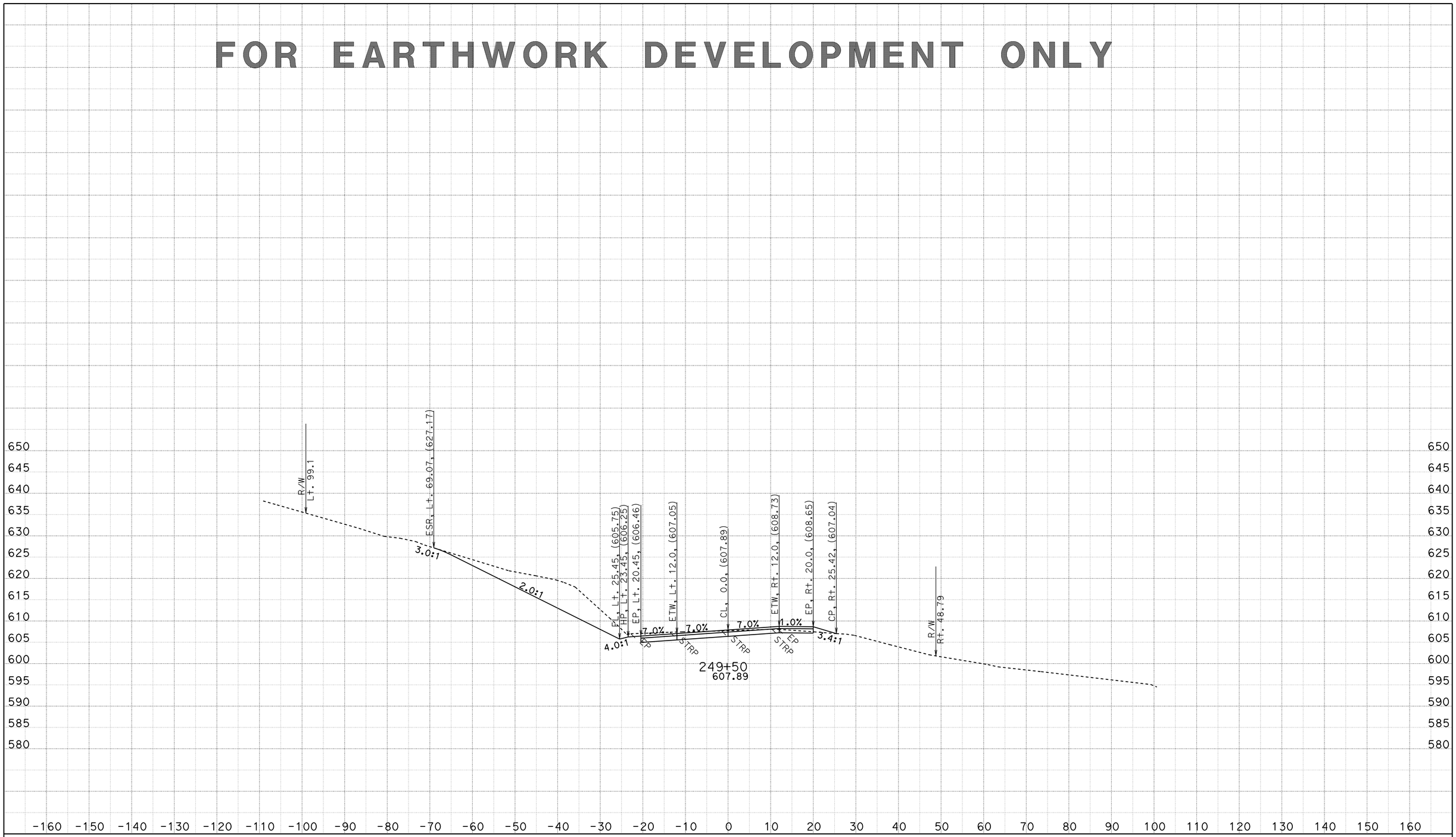

CREATED BY: D.R.FISHER
DATE: 5/22/2013
KC Project: 20245 File: C:\USER_HOME\projects\36070y45\cl1finish.ear

CONTRACT: 02-360704
DIST/CO/RTE/PM: 02/SHA/299/PM30.3 TO 40.7
PROJECT ID: BELLA DIDDY

SCALE: 1" = 10' Horiz.
1" = 10' Vert.

All Dimensions are US Survey Feet

CL1
CROSS SECTIONS

FOR EARTHWORK DEVELOPMENT ONLY

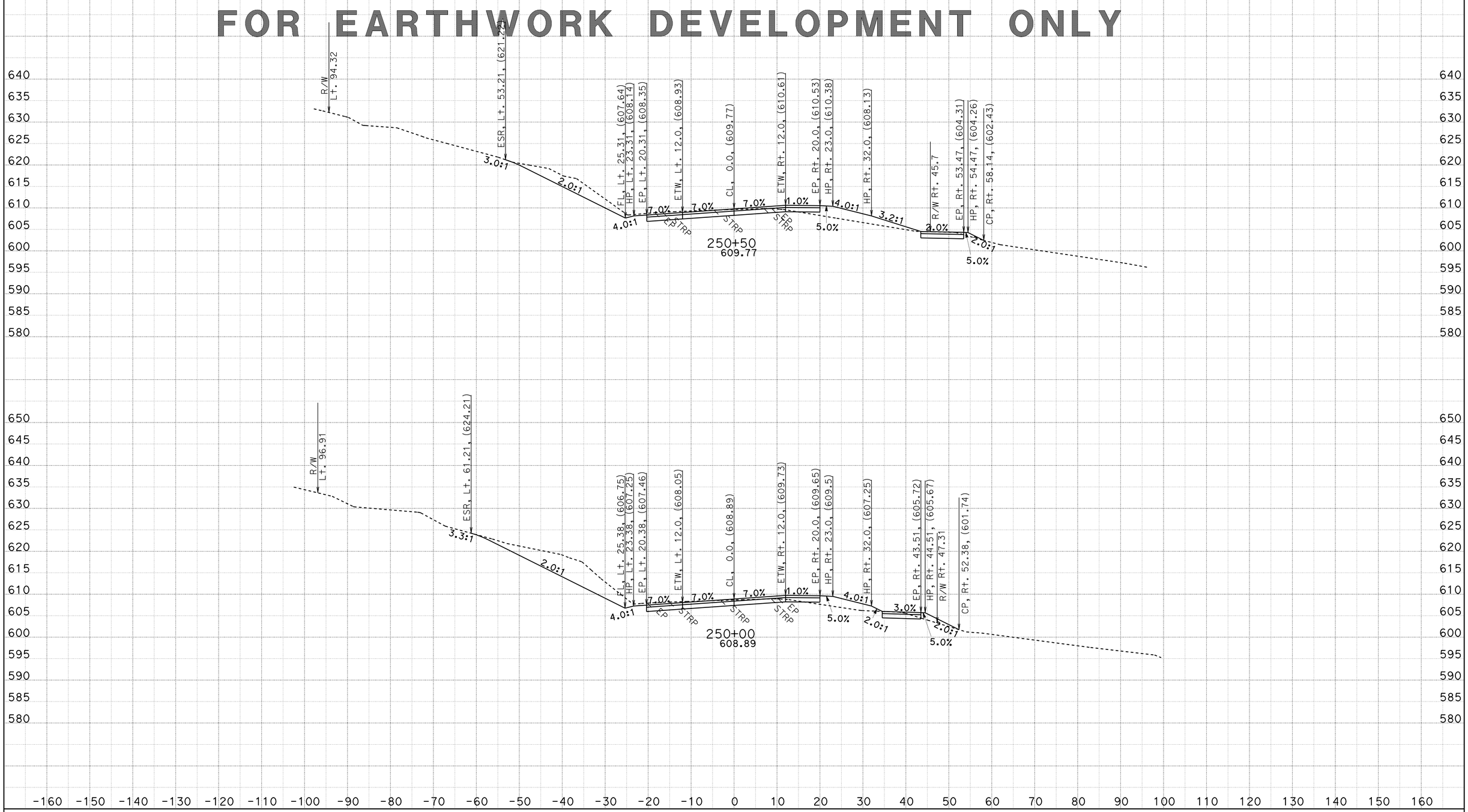

CREATED BY: D.R.FISHER
DATE: 5/22/2013
KC Project: 20245 File: C:\USER_HOME\projects\36070y45\cl1finish.ear

CONTRACT: 02-360704
DIST/CO/RTE/PM: 02/SHA/299/PM30.3 TO 40.7
PROJECT ID: BELLA DIDDY

SCALE: 1" = 10' Horiz.
1" = 10' Vert.

All Dimensions are US Survey Feet

CL1
CROSS SECTIONS

FOR EARTHWORK DEVELOPMENT ONLY

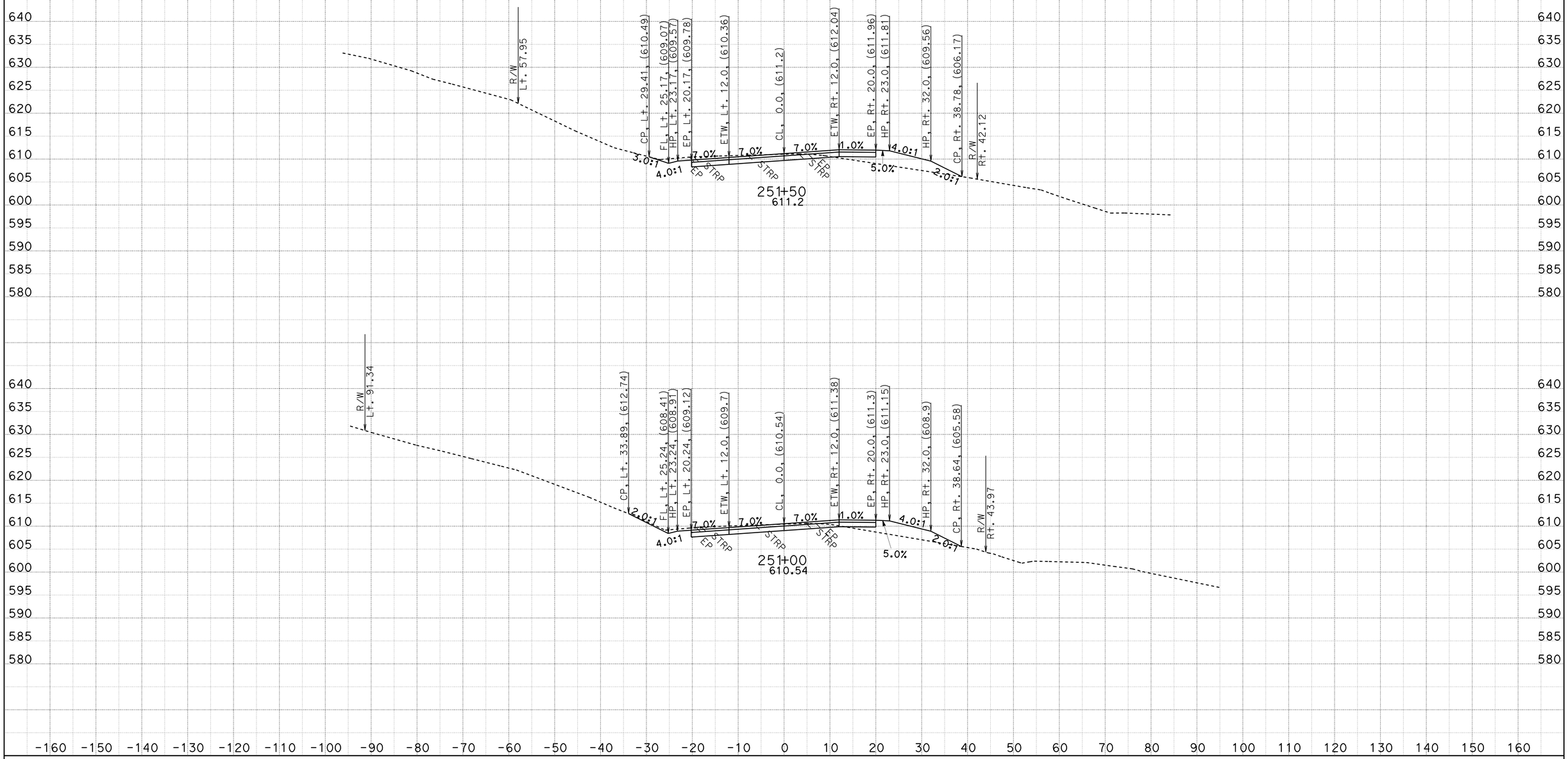

CREATED BY: D.R.FISHER
DATE: 5/22/2013
KC Project: 20245 File: C:\USER_HOME\projects\36070y45\cl1finish.ear

CONTRACT: 02-360704
DIST/CO/RTE/PM: 02/SHA/299/PM30.3 TO 40.7
PROJECT ID: BELLA DIDDY

SCALE: 1" = 10' Horiz.
1" = 10' Vert.

All Dimensions are US Survey Feet

CL1
CROSS SECTIONS
SHEET 238 OF 651

FOR EARTHWORK DEVELOPMENT ONLY

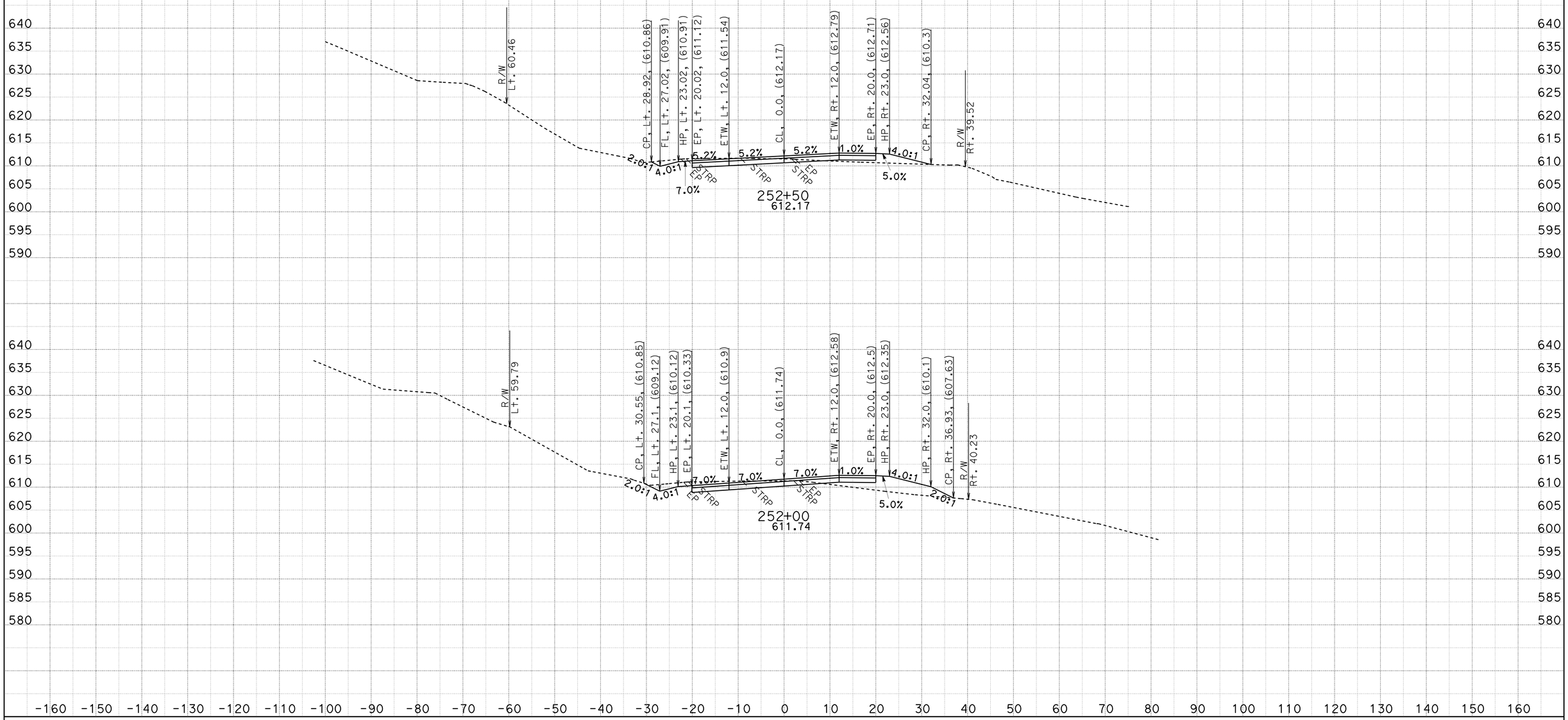

CREATED BY: D.R.FISHER
DATE: 5/22/2013
KC Project: 20245 File: C:\USER_HOME\projects\36070y45\cl1finish.ear

CONTRACT: 02-360704
DIST/CO/RTE/PM: 02/SHA/299/PM30.3 TO 40.7
PROJECT ID: BELLA DIDDY

SCALE: 1" = 10' Horiz.
1" = 10' Vert.

All Dimensions are US Survey Feet

CL1
CROSS SECTIONS

FOR EARTHWORK DEVELOPMENT ONLY

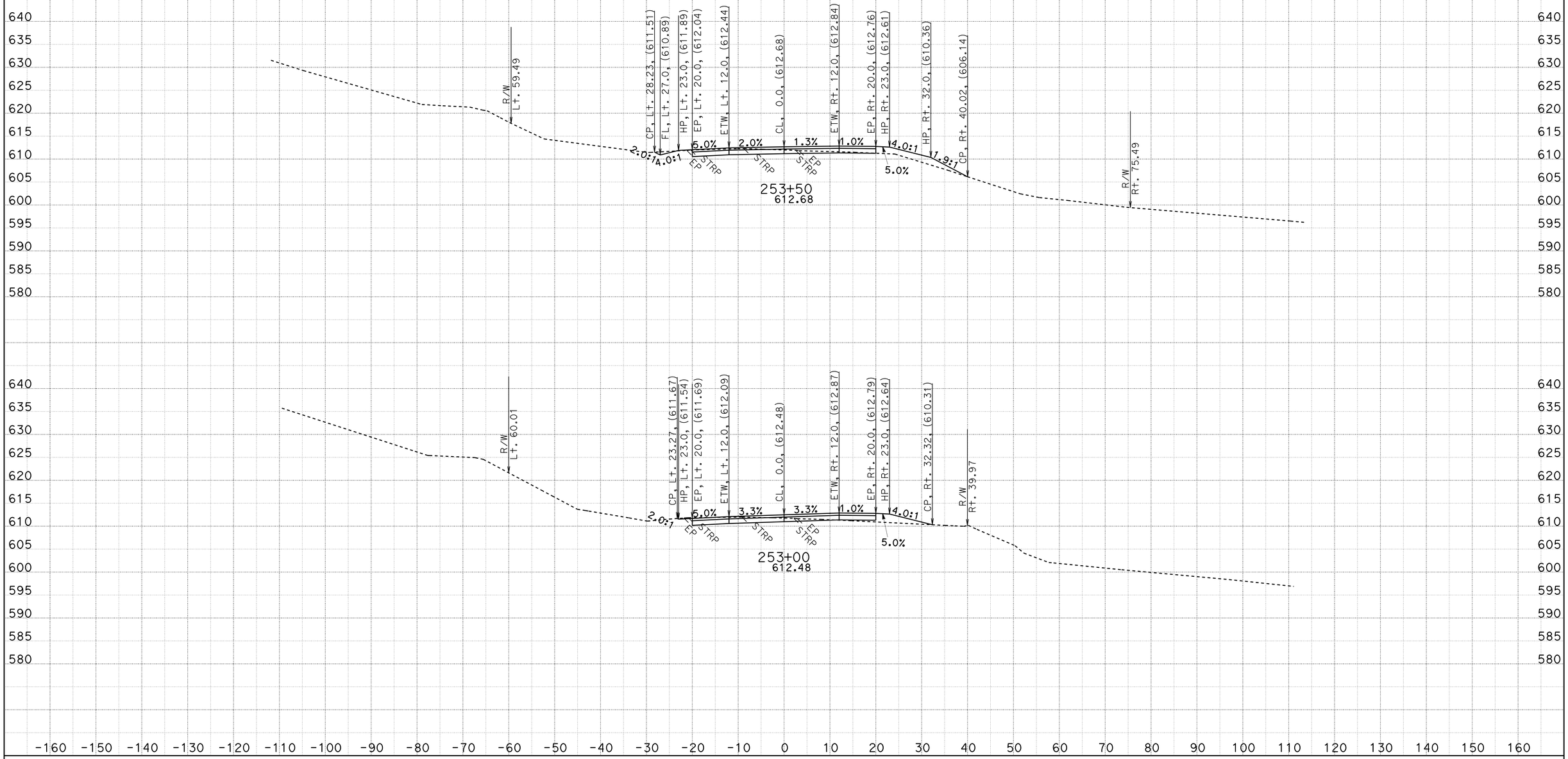

CREATED BY: D.R.FISHER
DATE: 5/22/2013
KC Project: 20245 File: C:\USER_HOME\projects\36070y45\cl1finish.ear

CONTRACT: 02-360704
DIST/CO/RTE/PM: 02/SHA/299/PM30.3 TO 40.7
PROJECT ID: BELLA DIDDY

SCALE: 1" = 10' Horiz.
1" = 10' Vert.

All Dimensions are US Survey Feet

CL1
CROSS SECTIONS
SHEET 240 OF 651

FOR EARTHWORK DEVELOPMENT ONLY

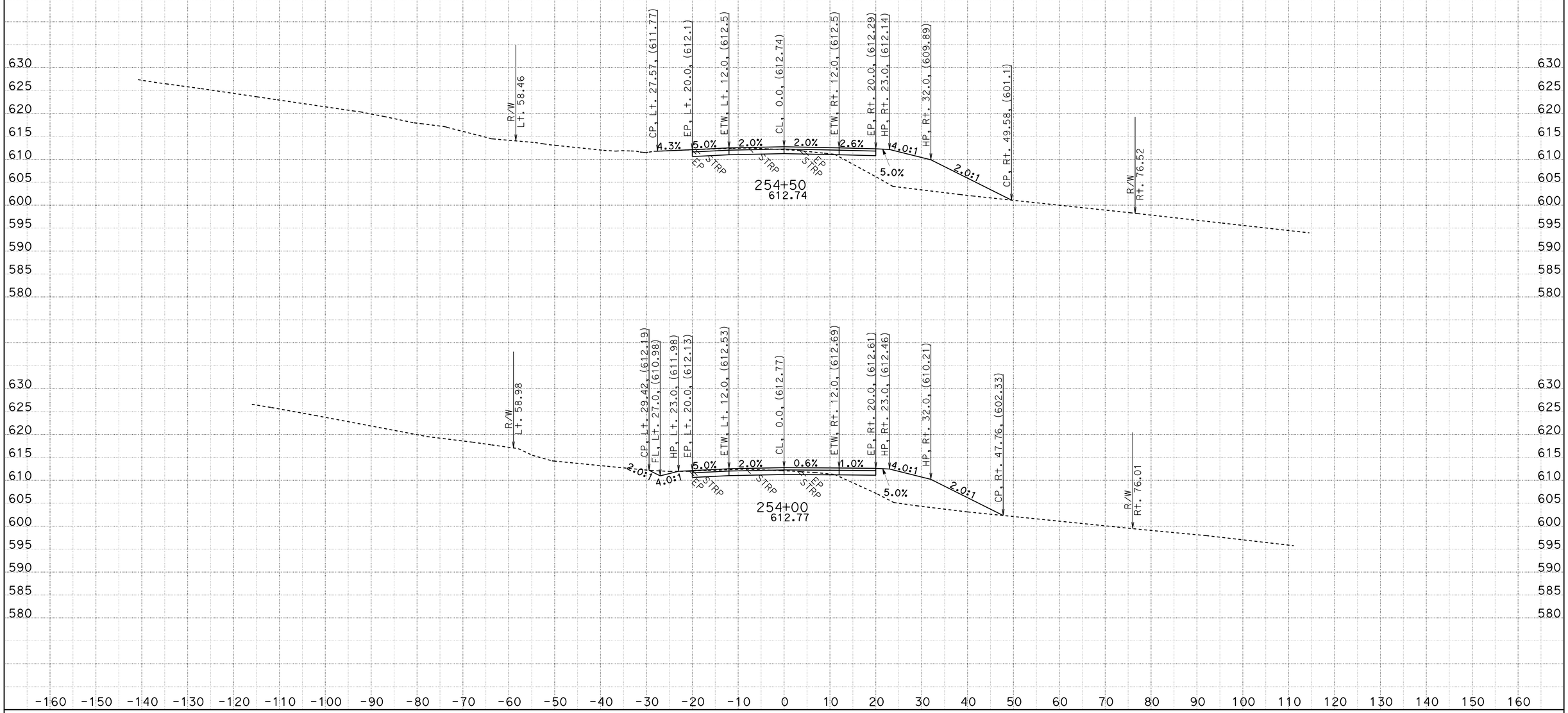

CREATED BY: D.R.FISHER
DATE: 5/22/2013
KC Project: 20245 File: C:\USER_HOME\projects\36070y45\cl1finish.ear

CONTRACT: 02-360704
DIST/CO/RTE/PM: 02/SHA/299/PM30.3 TO 40.7
PROJECT ID: BELLA DIDDY

SCALE: 1" = 10' Horiz.
1" = 10' Vert.

All Dimensions are US Survey Feet

CL1
CROSS SECTIONS

FOR EARTHWORK DEVELOPMENT ONLY

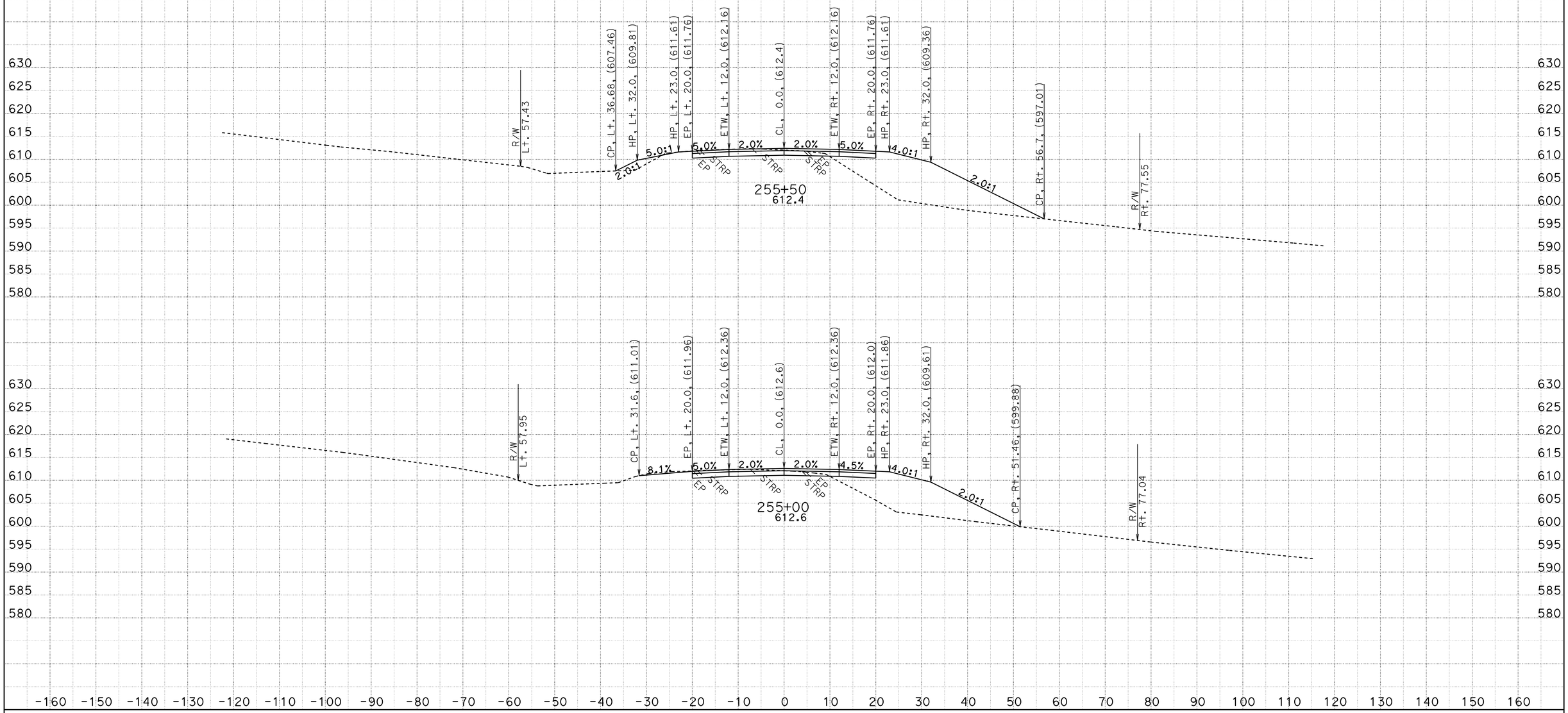

CREATED BY: D.R.FISHER
DATE: 5/22/2013
KC Project: 20245 File: C:\USER_HOME\projects\36070y45\cl1finish.ear

CONTRACT: 02-360704
DIST/CO/RTE/PM: 02/SHA/299/PM30.3 TO 40.7
PROJECT ID: BELLA DIDDY

SCALE: 1" = 10' Horiz.
1" = 10' Vert.

All Dimensions are US Survey Feet

CL1
CROSS SECTIONS

FOR EARTHWORK DEVELOPMENT ONLY

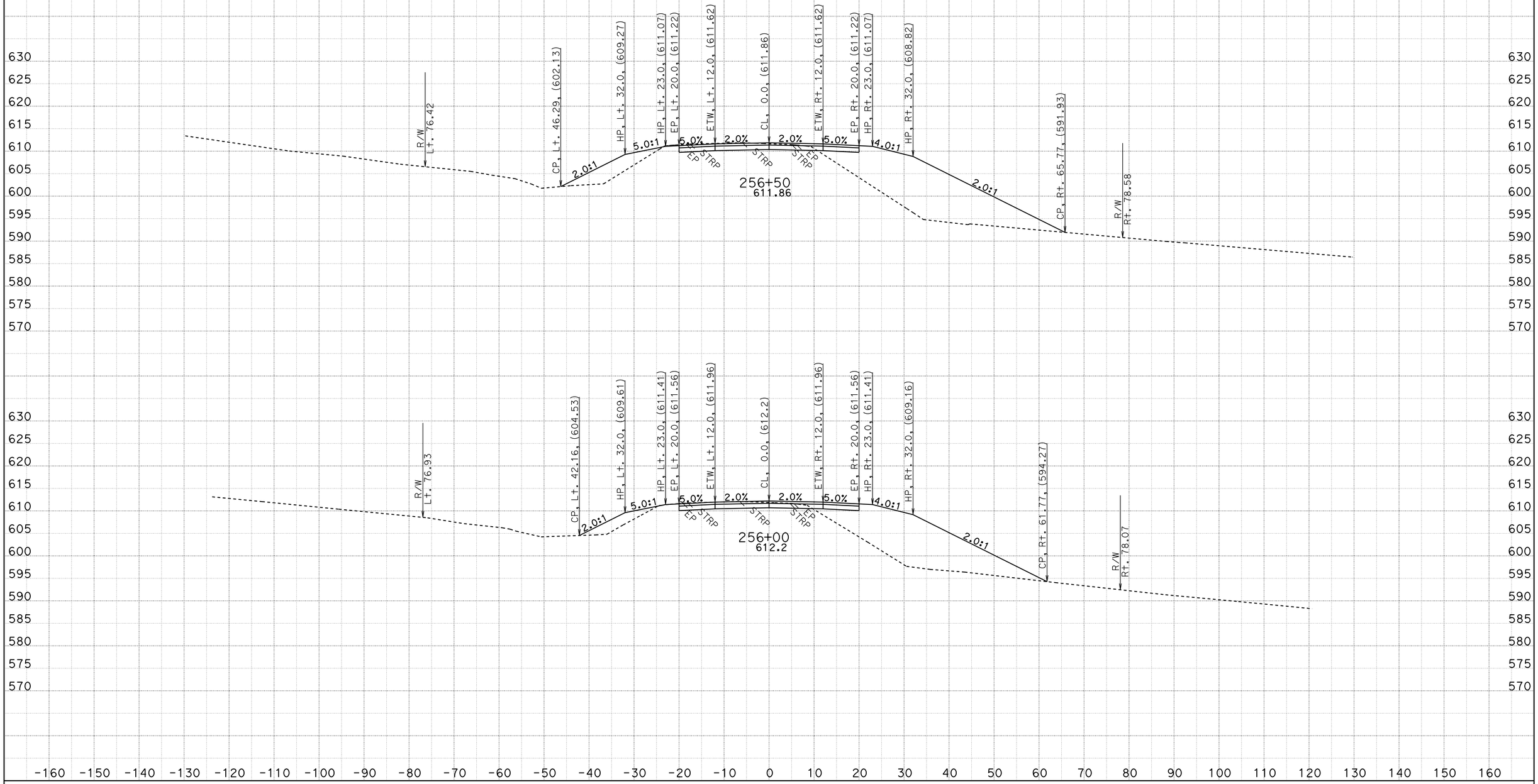

CREATED BY: D.R.FISHER
DATE: 5/22/2013
KC Project: 20245 File: C:\USER_HOME\projects\36070y45\cl1finish.ear

CONTRACT: 02-360704
DIST/CO/RTE/PM: 02/SHA/299/PM30.3 TO 40.7
PROJECT ID: BELLA DIDDY

SCALE: 1" = 10' Horiz.
1" = 10' Vert.

All Dimensions are US Survey Feet

CL1
CROSS SECTIONS
SHEET 243 OF 651

FOR EARTHWORK DEVELOPMENT ONLY

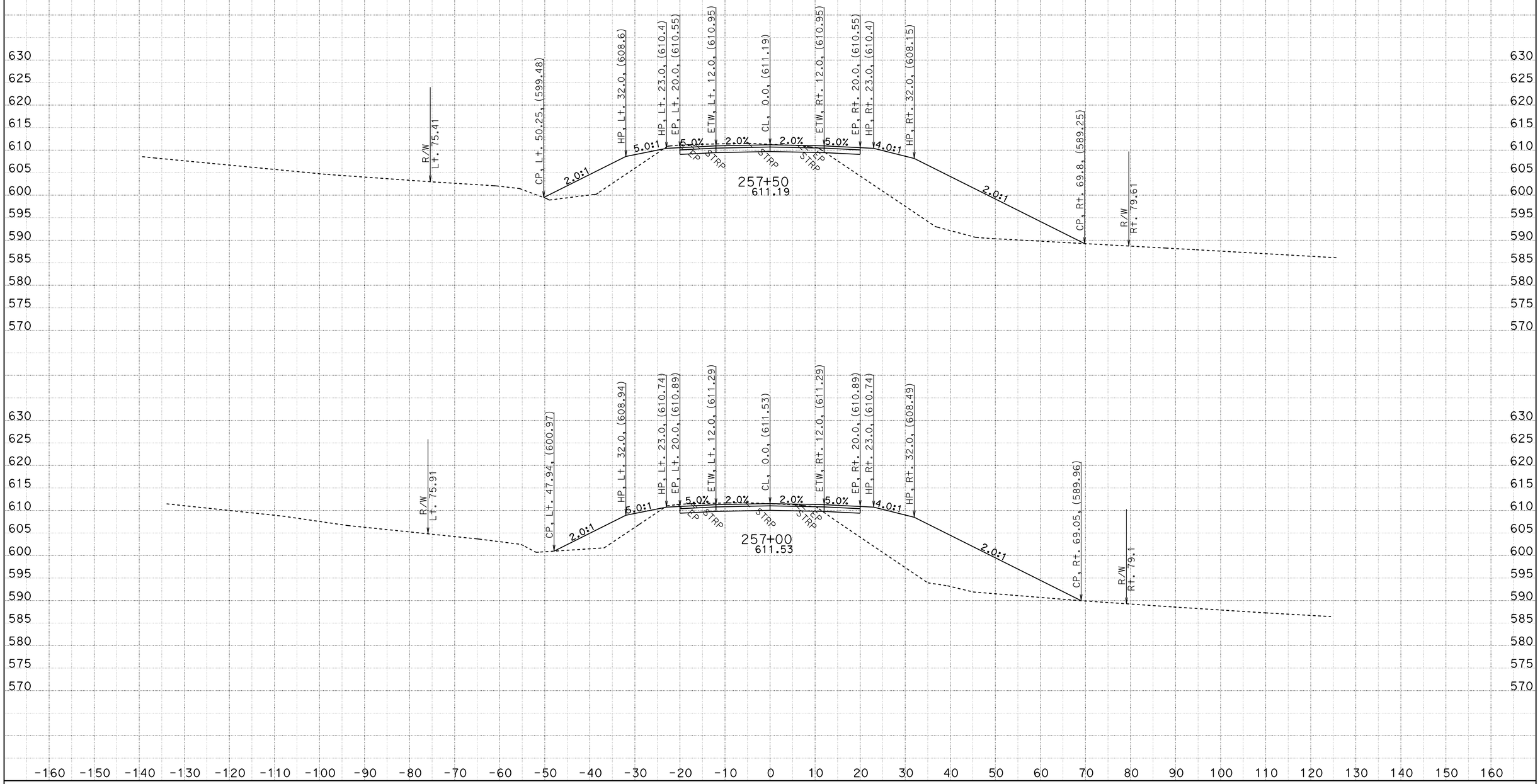

CREATED BY: D.R.FISHER
DATE: 5/22/2013
KC Project: 20245 File: C:\USER_HOME\projects\36070y45\cl1finish.ear

CONTRACT: 02-360704
DIST/CO/RTE/PM: 02/SHA/299/PM30.3 TO 40.7
PROJECT ID: BELLA DIDDY

SCALE: 1" = 10' Horiz.
1" = 10' Vert.

All Dimensions are US Survey Feet

CL1
CROSS SECTIONS

FOR EARTHWORK DEVELOPMENT ONLY

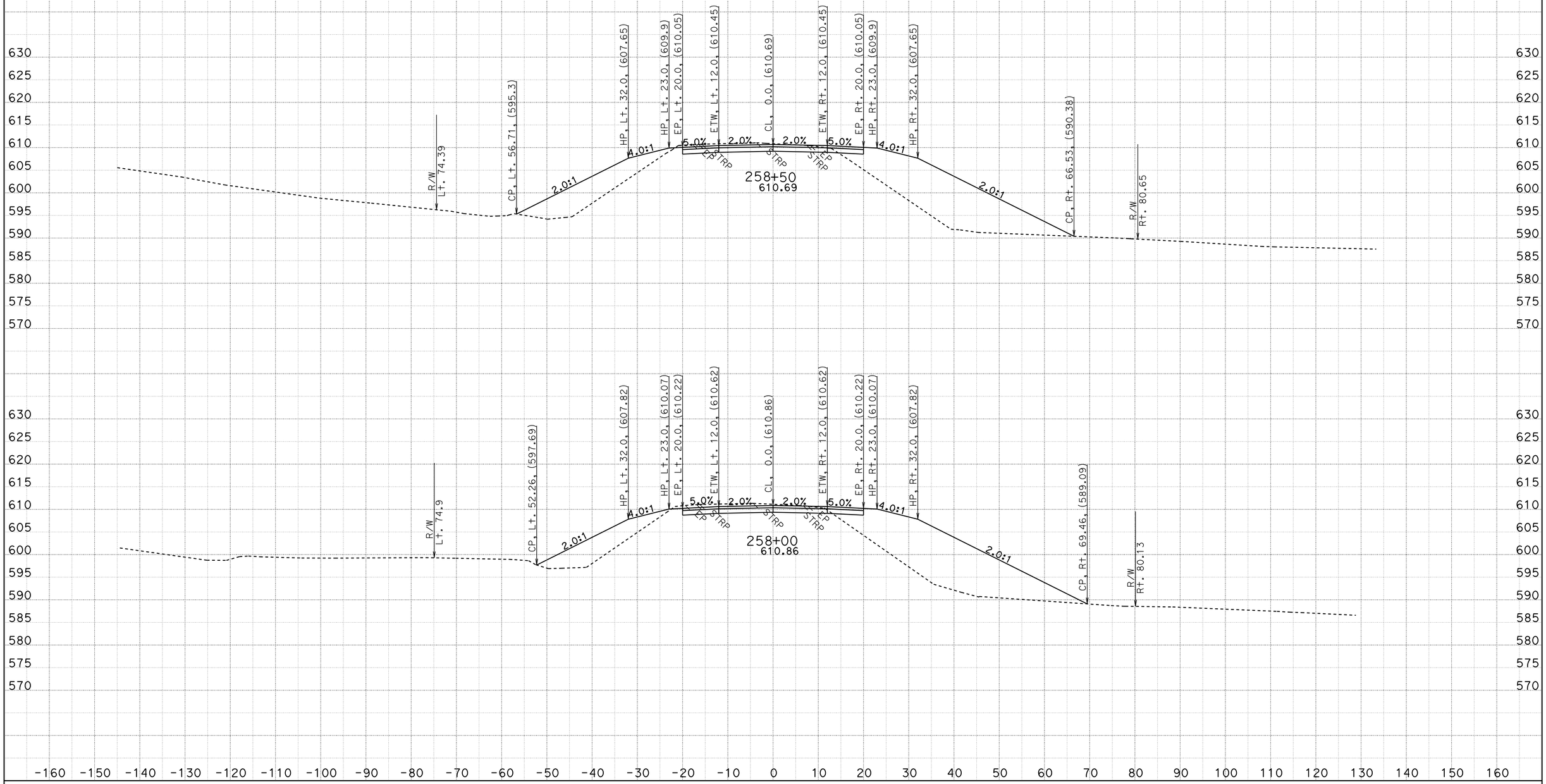

CREATED BY: D.R.FISHER
DATE: 5/22/2013
KC Project: 20245 File: C:\USER_HOME\projects\36070y45\cl1finish.ear

CONTRACT: 02-360704
DIST/CO/RTE/PM: 02/SHA/299/PM30.3 TO 40.7
PROJECT ID: BELLA DIDDY

SCALE: 1" = 10' Horiz.
1" = 10' Vert.

All Dimensions are US Survey Feet

CL1
CROSS SECTIONS
SHEET 245 OF 651

FOR EARTHWORK DEVELOPMENT ONLY

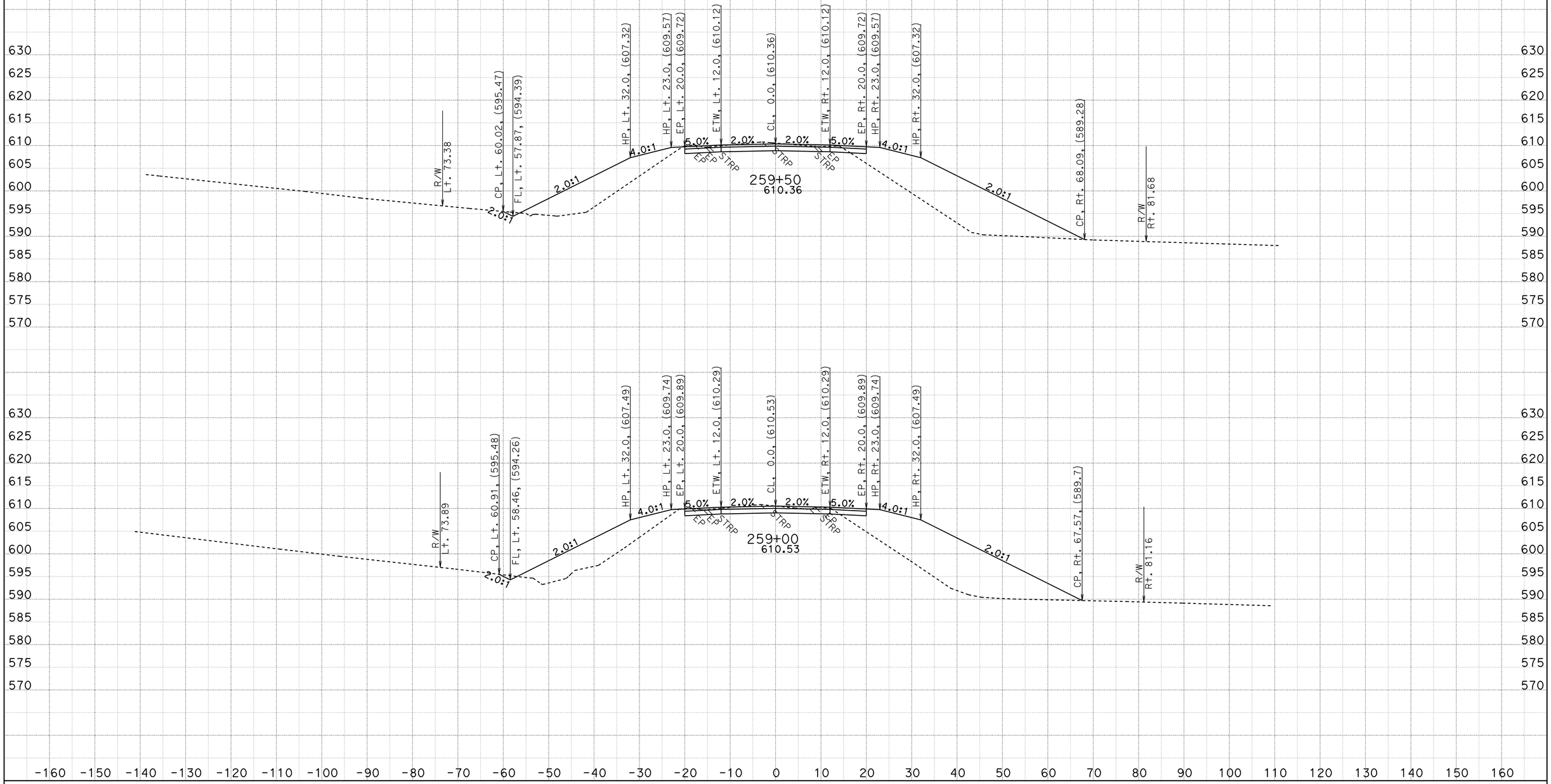

CREATED BY: D.R.FISHER
DATE: 5/22/2013
KC Project: 20245 File: C:\USER_HOME\projects\36070y45\cl1finish.ear

CONTRACT: 02-360704
DIST/CO/RTE/PM: 02/SHA/299/PM30.3 TO 40.7
PROJECT ID: BELLA DIDDY

SCALE: 1" = 10' Horiz.
1" = 10' Vert.

All Dimensions are US Survey Feet

CL1
CROSS SECTIONS

FOR EARTHWORK DEVELOPMENT ONLY

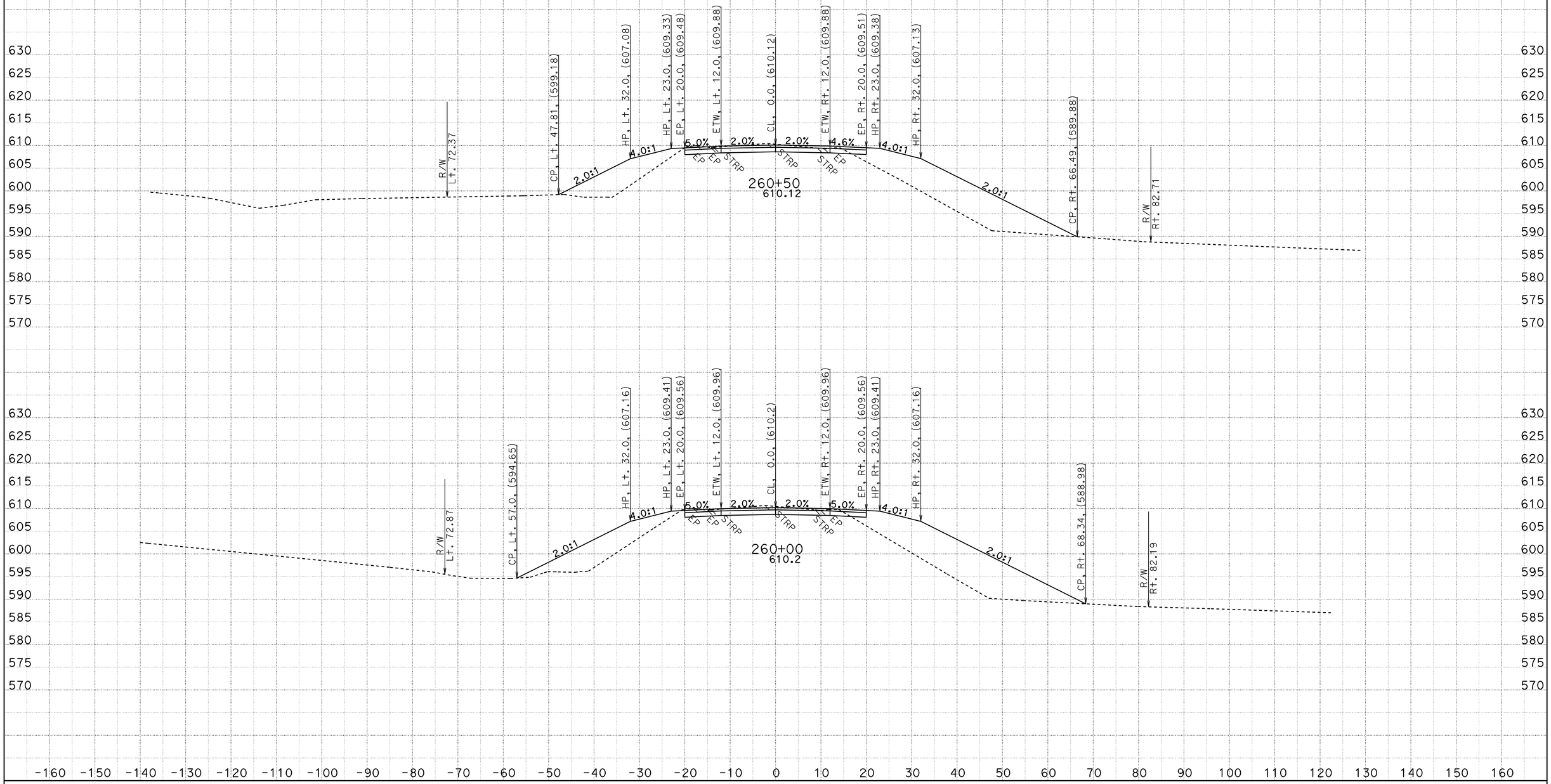

CREATED BY: D.R.FISHER
DATE: 5/22/2013
KC Project: 20245 File: C:\USER_HOME\projects\36070y45\cl1finish.ear

CONTRACT: 02-360704
DIST/CO/RTE/PM: 02/SHA/299/PM30.3 TO 40.7
PROJECT ID: BELLA DIDDY

SCALE: 1" = 10' Horiz.
1" = 10' Vert.

All Dimensions are US Survey Feet

CL1
CROSS SECTIONS

FOR EARTHWORK DEVELOPMENT ONLY

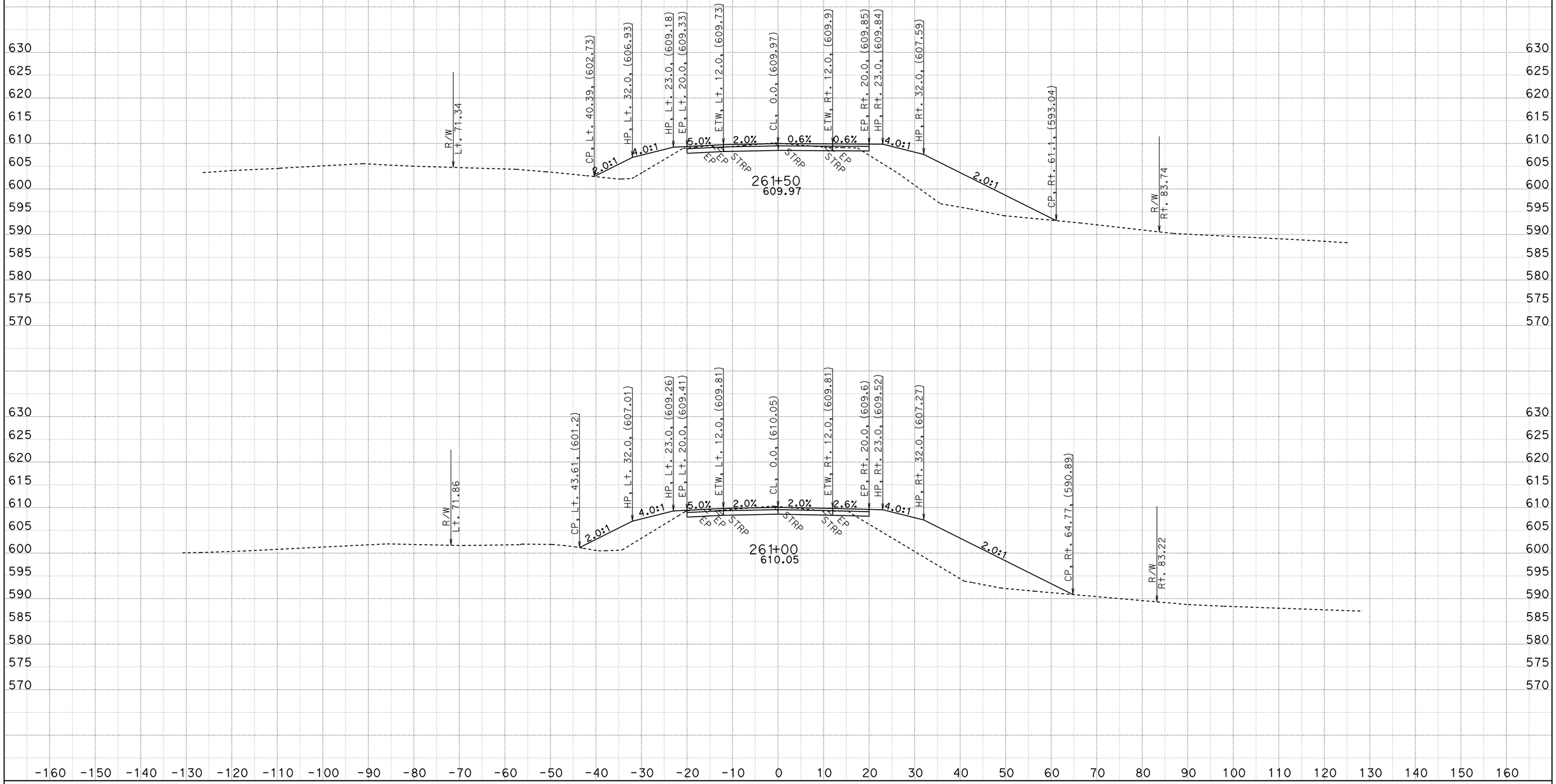

CREATED BY: D.R.FISHER
DATE: 5/22/2013
KC Project: 20245 File: C:\USER_HOME\projects\36070y45\cl1finish.ear

CONTRACT: 02-360704
DIST/CO/RTE/PM: 02/SHA/299/PM30.3 TO 40.7
PROJECT ID: BELLA DIDDY

SCALE: 1" = 10' Horiz.
1" = 10' Vert.

All Dimensions are US Survey Feet

CL1
CROSS SECTIONS

FOR EARTHWORK DEVELOPMENT ONLY

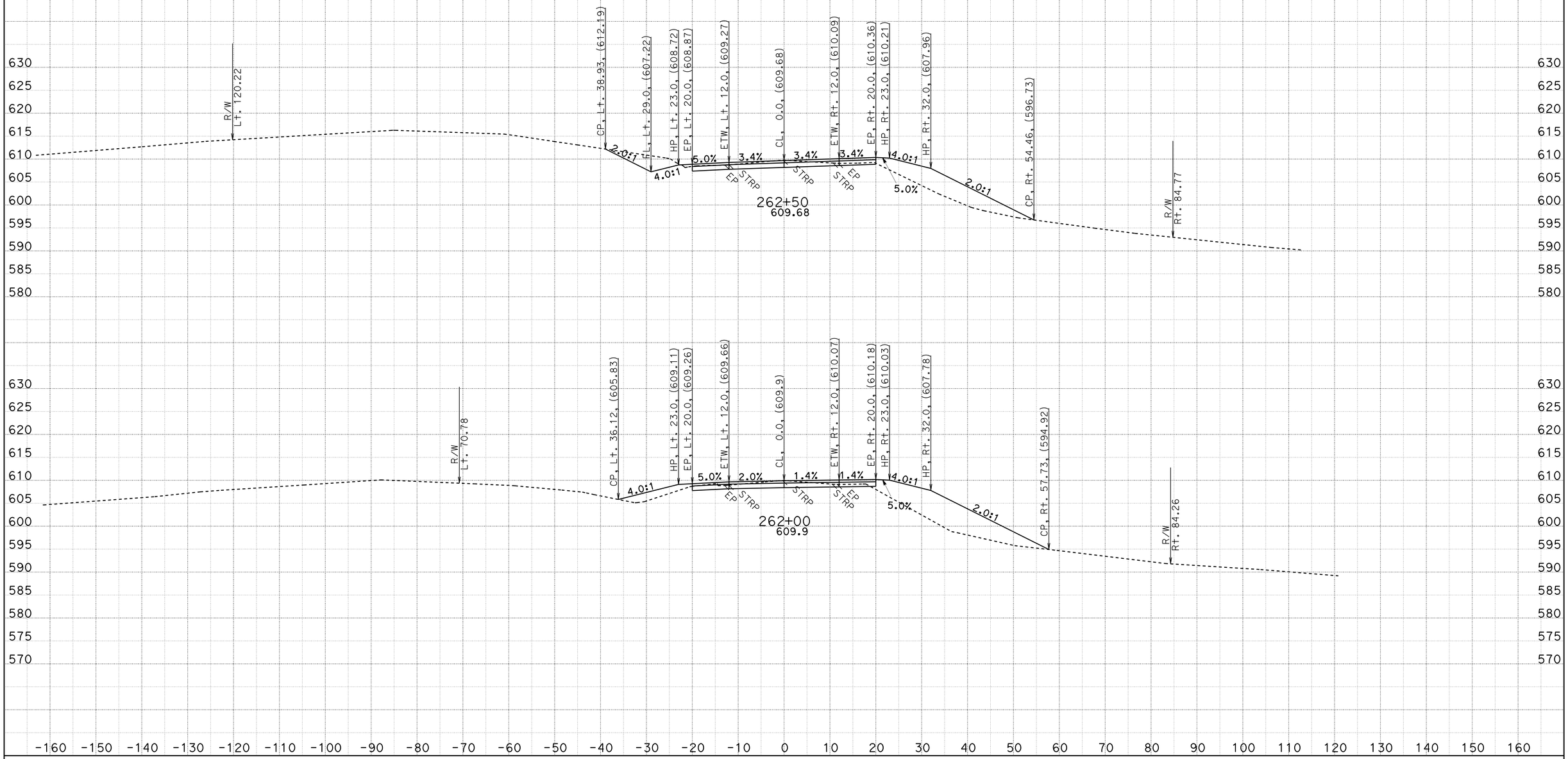

CREATED BY: D.R.FISHER
DATE: 5/22/2013
KC Project: 20245 File: C:\USER_HOME\projects\36070y45\cl1finish.ear

CONTRACT: 02-360704
DIST/CO/RTE/PM: 02/SHA/299/PM30.3 TO 40.7
PROJECT ID: BELLA DIDDY

SCALE: 1" = 10' Horiz.
1" = 10' Vert.

All Dimensions are US Survey Feet

CL1
CROSS SECTIONS

FOR EARTHWORK DEVELOPMENT ONLY

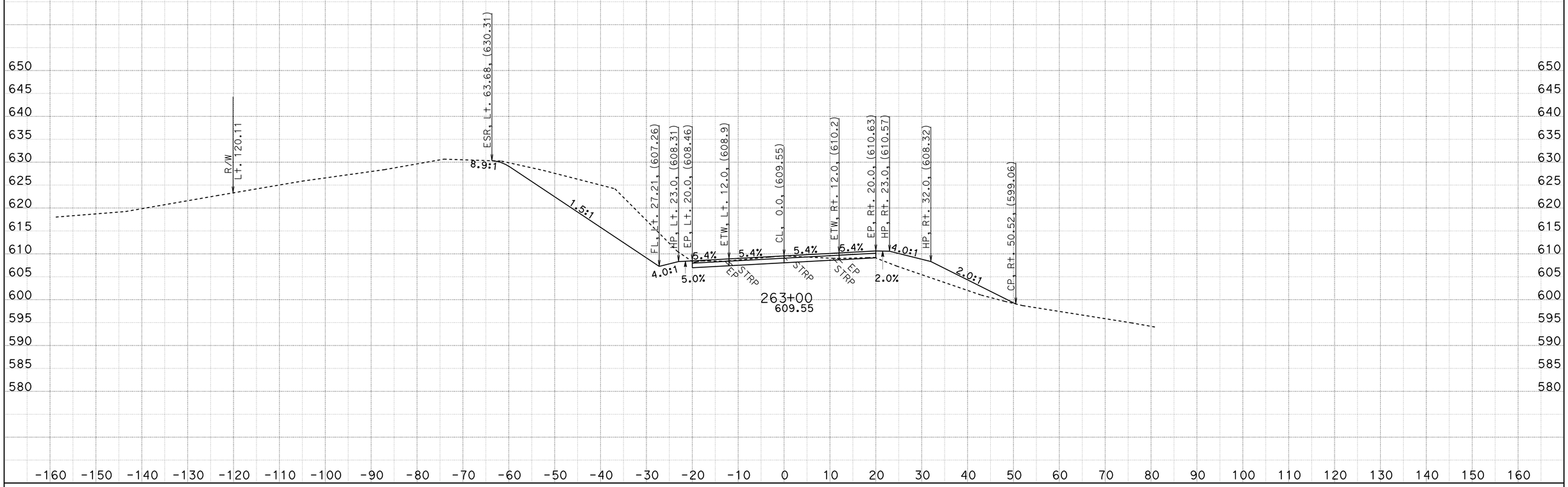

CREATED BY: D.R.FISHER
DATE: 5/22/2013
KC Project: 20245 File: C:\USER_HOME\projects\36070y45\cl1finish.ear

CONTRACT: 02-360704
DIST/CO/RTE/PM: 02/SHA/299/PM30.3 TO 40.7
PROJECT ID: BELLA DIDDY

SCALE: 1" = 10' Horiz.
1" = 10' Vert.

All Dimensions are US Survey Feet

CL1
CROSS SECTIONS
SHEET 250 OF 651

FOR EARTHWORK DEVELOPMENT ONLY

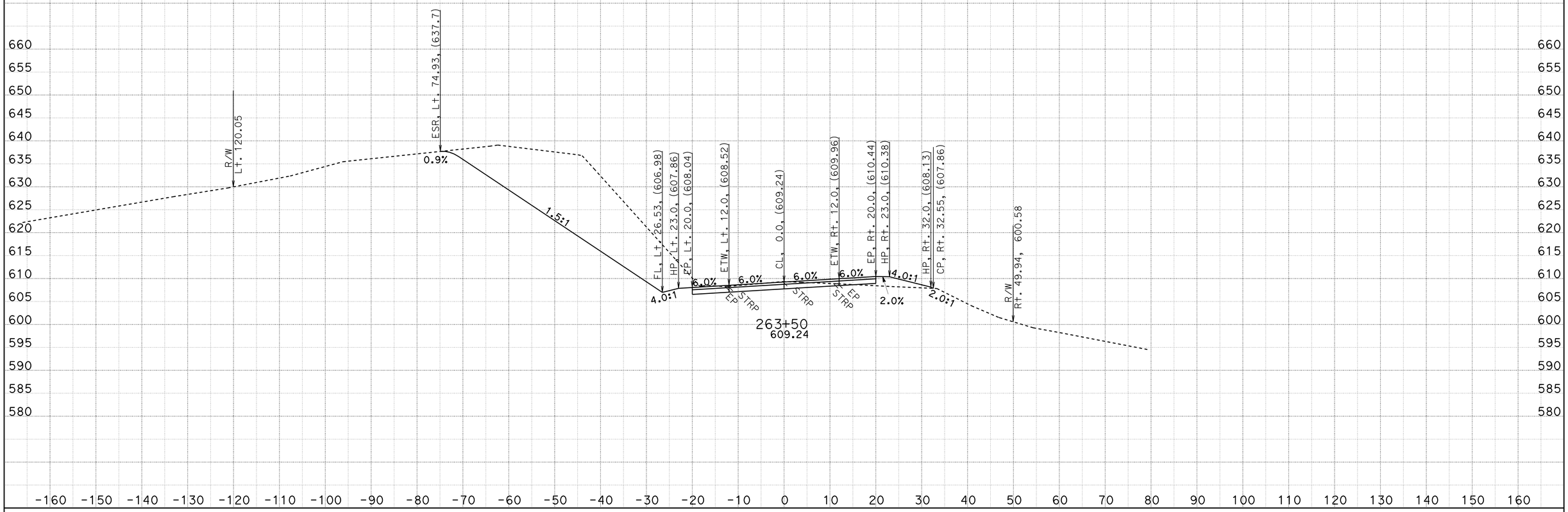

CREATED BY: D.R.FISHER
DATE: 5/22/2013
KC Project: 20245 File: C:\USER_HOME\projects\36070y45\cl1finish.ear

CONTRACT: 02-360704
DIST/CO/RTE/PM: 02/SHA/299/PM30.3 TO 40.7
PROJECT ID: BELLA DIDDY

SCALE: 1" = 10' Horiz.
1" = 10' Vert.

All Dimensions are US Survey Feet

CL1
CROSS SECTIONS

FOR EARTHWORK DEVELOPMENT ONLY

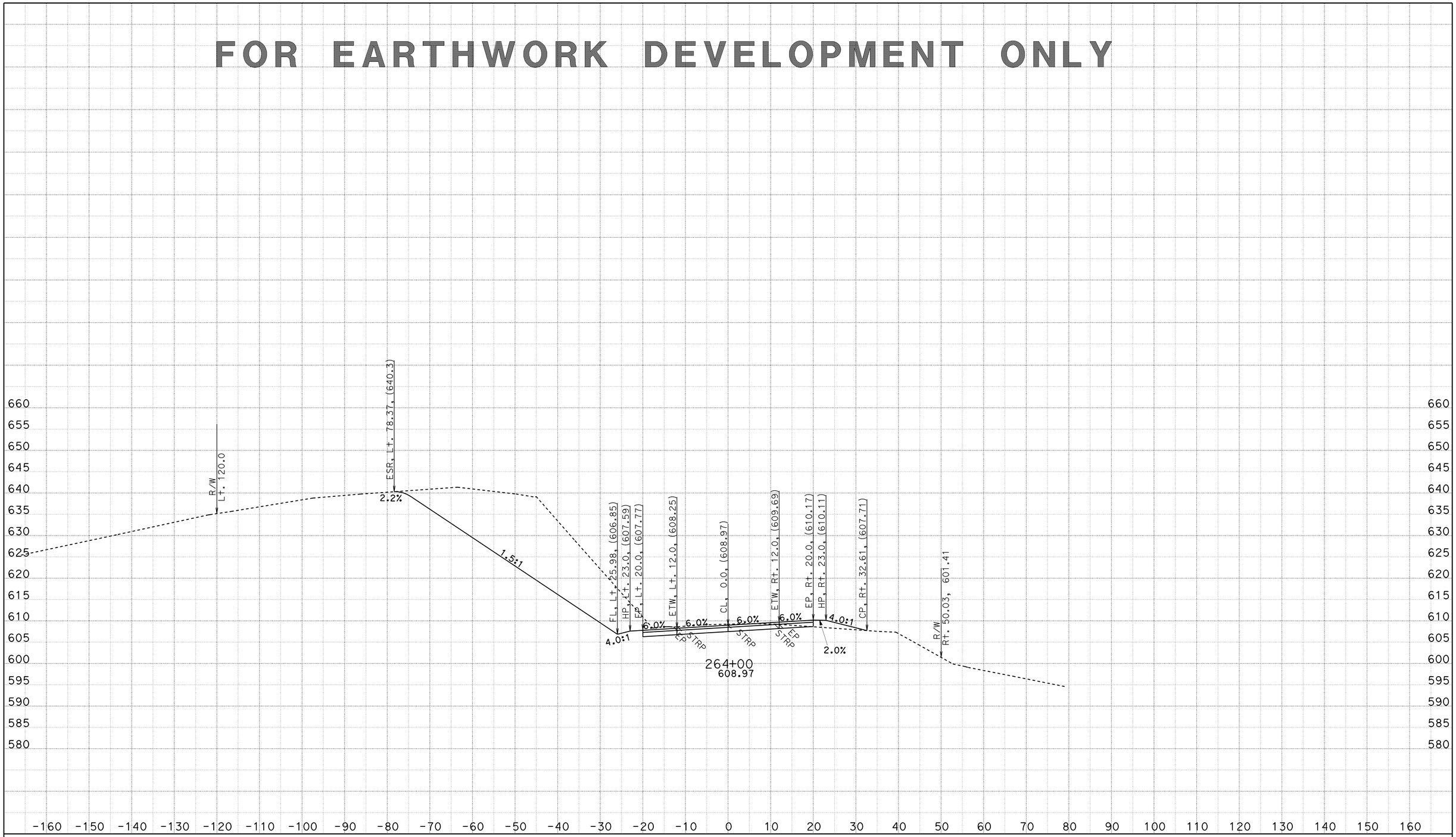

CREATED BY: D.R.FISHER
DATE: 5/22/2013
KC Project: 20245 File: C:\USER_HOME\projects\36070y45\cl1finish.ear

CONTRACT: 02-360704
DIST/CO/RTE/PM: 02/SHA/299/PM30.3 TO 40.7
PROJECT ID: BELLA DIDDY

SCALE: 1" = 10' Horiz.
1" = 10' Vert.

All Dimensions are US Survey Feet

CL1
CROSS SECTIONS
SHEET 252 OF 651

FOR EARTHWORK DEVELOPMENT ONLY

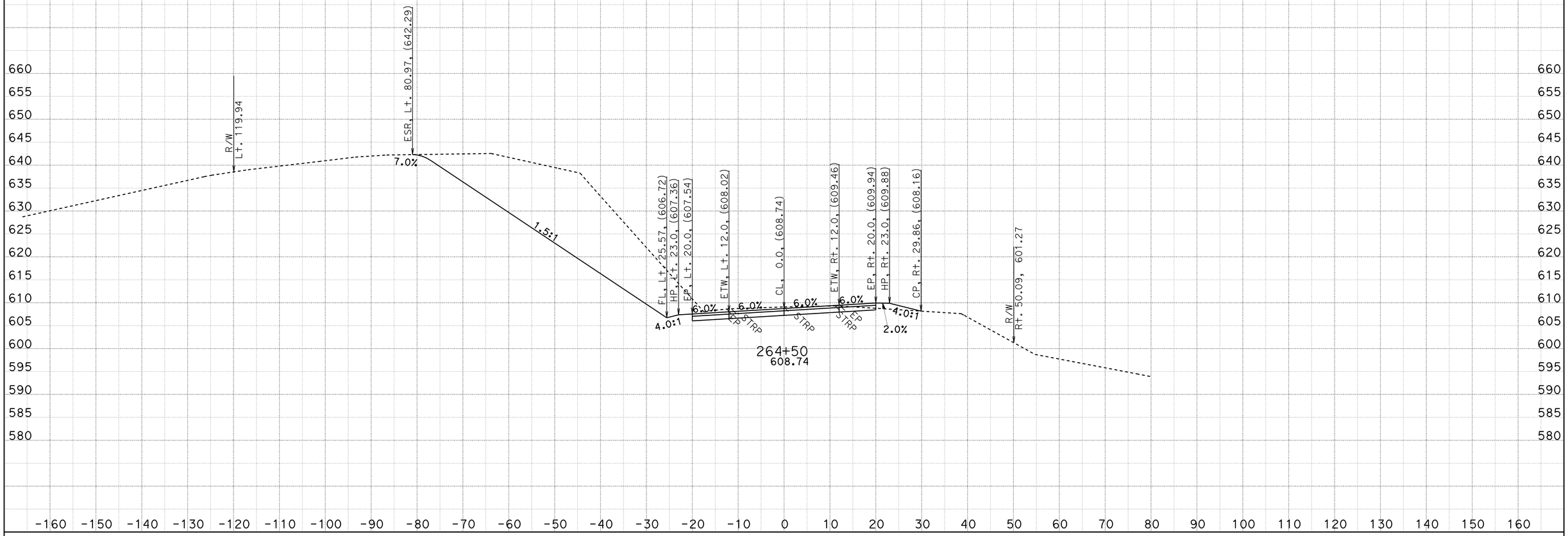

CREATED BY: D.R.FISHER
DATE: 5/22/2013
KC Project: 20245 File: C:\USER_HOME\projects\36070y45\cl1finish.ear

CONTRACT: 02-360704
DIST/CO/RTE/PM: 02/SHA/299/PM30.3 TO 40.7
PROJECT ID: BELLA DIDDY

SCALE: 1" = 10' Horiz.
1" = 10' Vert.

All Dimensions are US Survey Feet

CL1
CROSS SECTIONS
SHEET 253 OF 651

FOR EARTHWORK DEVELOPMENT ONLY

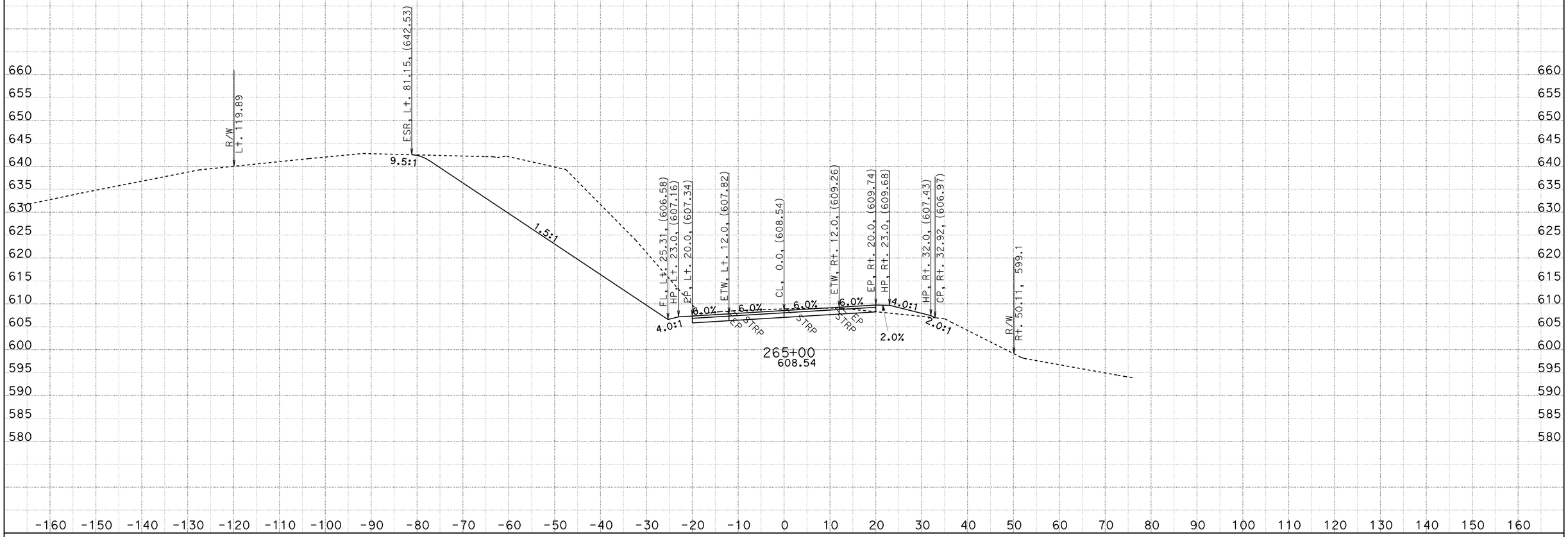

CREATED BY: D.R.FISHER
DATE: 5/22/2013
KC Project: 20245 File: C:\USER_HOME\projects\36070y45\cl1finish.ear

CONTRACT: 02-360704
DIST/CO/RTE/PM: 02/SHA/299/PM30.3 TO 40.7
PROJECT ID: BELLA DIDDY

SCALE: 1" = 10' Horiz.
1" = 10' Vert.

All Dimensions are US Survey Feet

CL1
CROSS SECTIONS
SHEET 254 OF 651

FOR EARTHWORK DEVELOPMENT ONLY

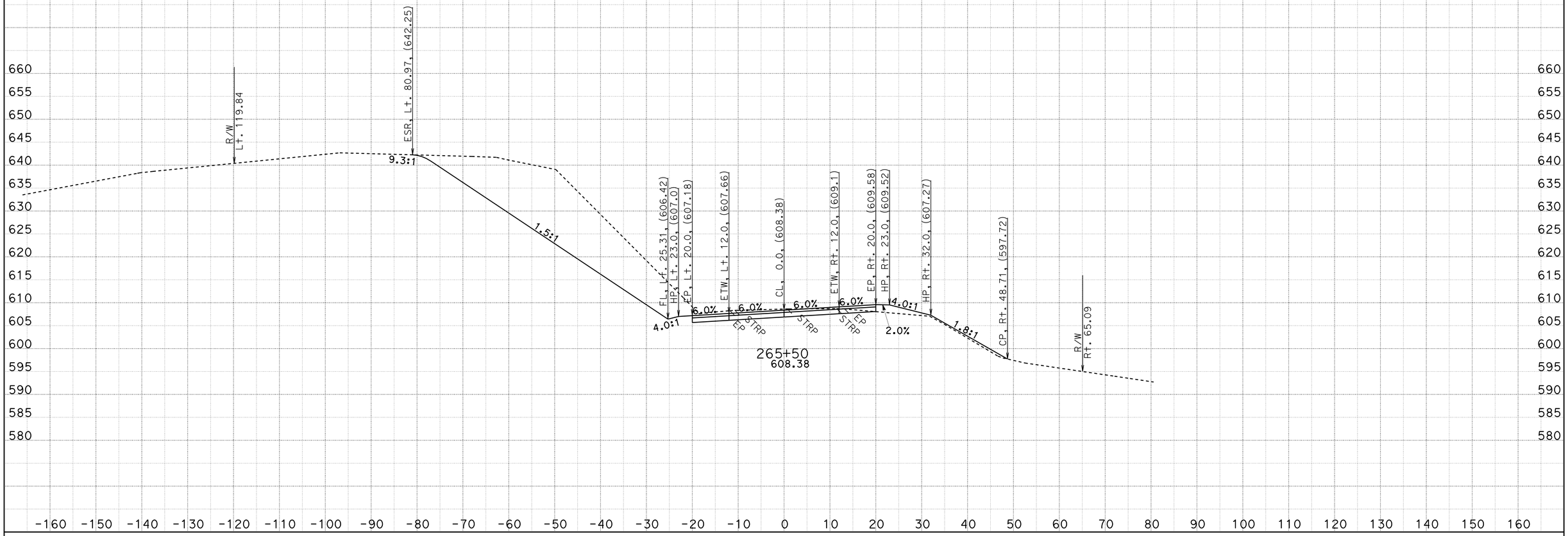

CREATED BY: D.R.FISHER
DATE: 5/22/2013
KC Project: 20245 File: C:\USER_HOME\projects\36070y45\cl1finish.ear

CONTRACT: 02-360704
DIST/CO/RTE/PM: 02/SHA/299/PM30.3 TO 40.7
PROJECT ID: BELLA DIDDY

SCALE: 1" = 10' Horiz.
1" = 10' Vert.

All Dimensions are US Survey Feet

CL1
CROSS SECTIONS
SHEET 255 OF 651

FOR EARTHWORK DEVELOPMENT ONLY

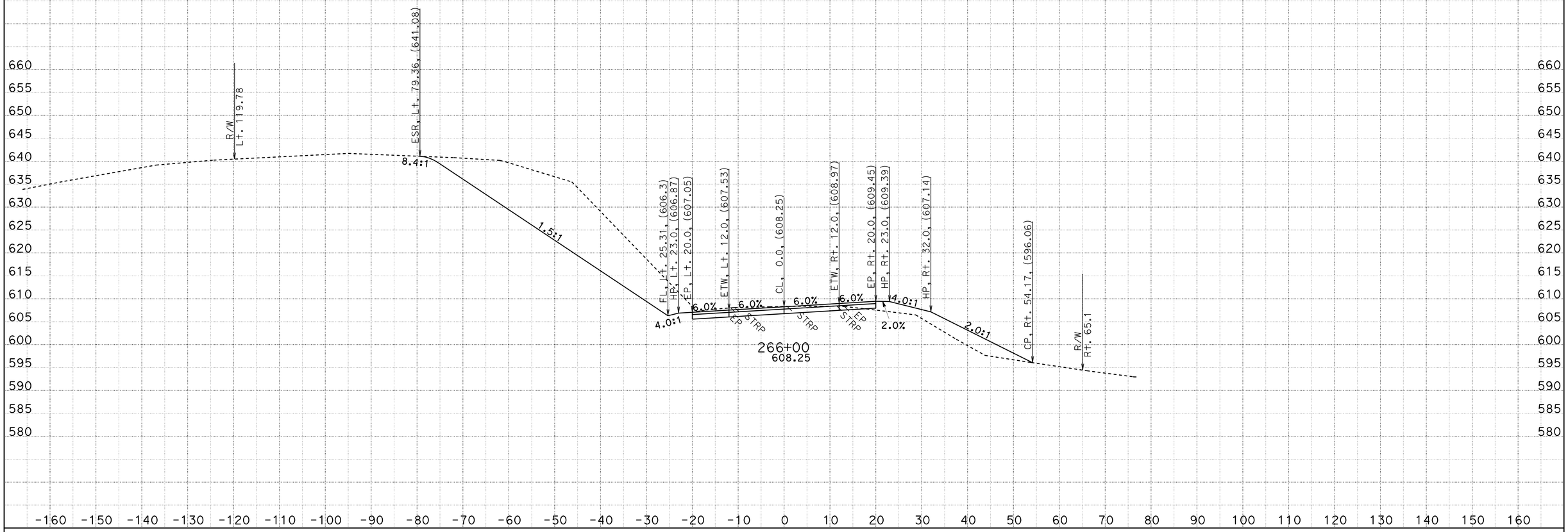

CREATED BY: D.R.FISHER
DATE: 5/22/2013
KC Project: 20245 File: C:\USER_HOME\projects\36070y45\cl1finish.ear

CONTRACT: 02-360704
DIST/CO/RTE/PM: 02/SHA/299/PM30.3 TO 40.7
PROJECT ID: BELLA DIDDY

SCALE: 1" = 10' Horiz.
1" = 10' Vert.
All Dimensions are US Survey Feet

CL1
CROSS SECTIONS
SHEET 256 OF 651

FOR EARTHWORK DEVELOPMENT ONLY

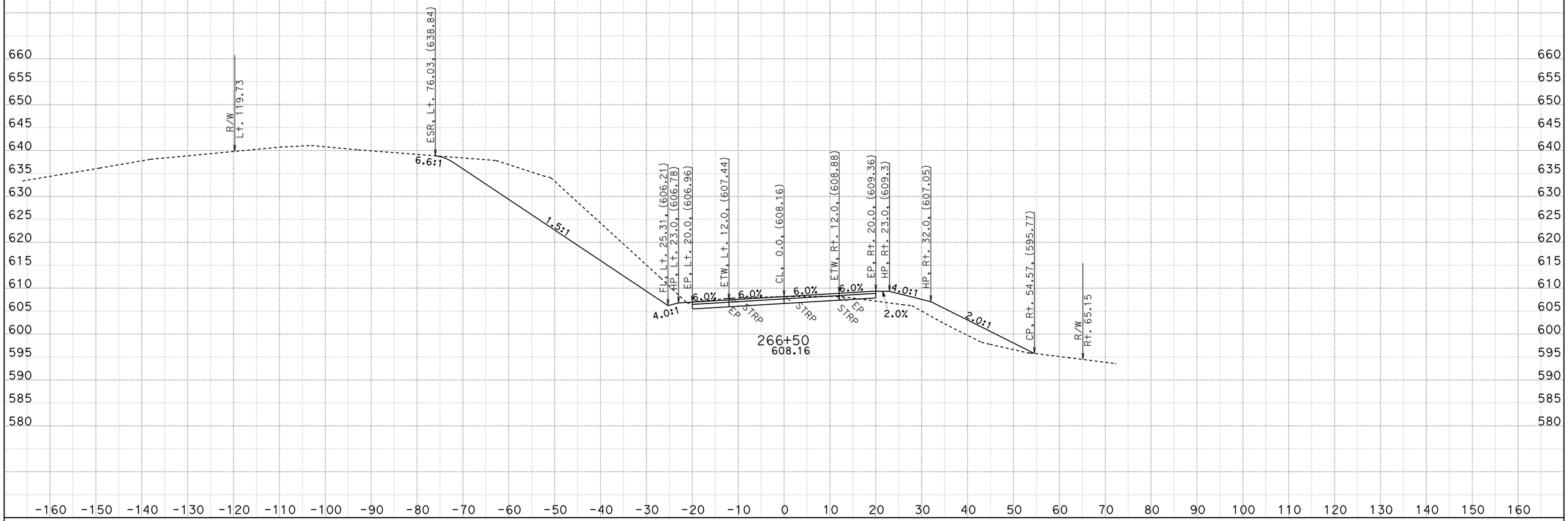

CREATED BY: D.R.FISHER
DATE: 5/22/2013
KC Project: 20245 File: C:\USER_HOME\projects\36070y45\cl1finish.ear

CONTRACT: 02-360704
DIST/CO/RTE/PM: 02/SHA/299/PM30.3 TO 40.7
PROJECT ID: BELLA DIDDY

SCALE: 1" = 10' Horiz.
1" = 10' Vert.

All Dimensions are US Survey Feet

CL1
CROSS SECTIONS

FOR EARTHWORK DEVELOPMENT ONLY

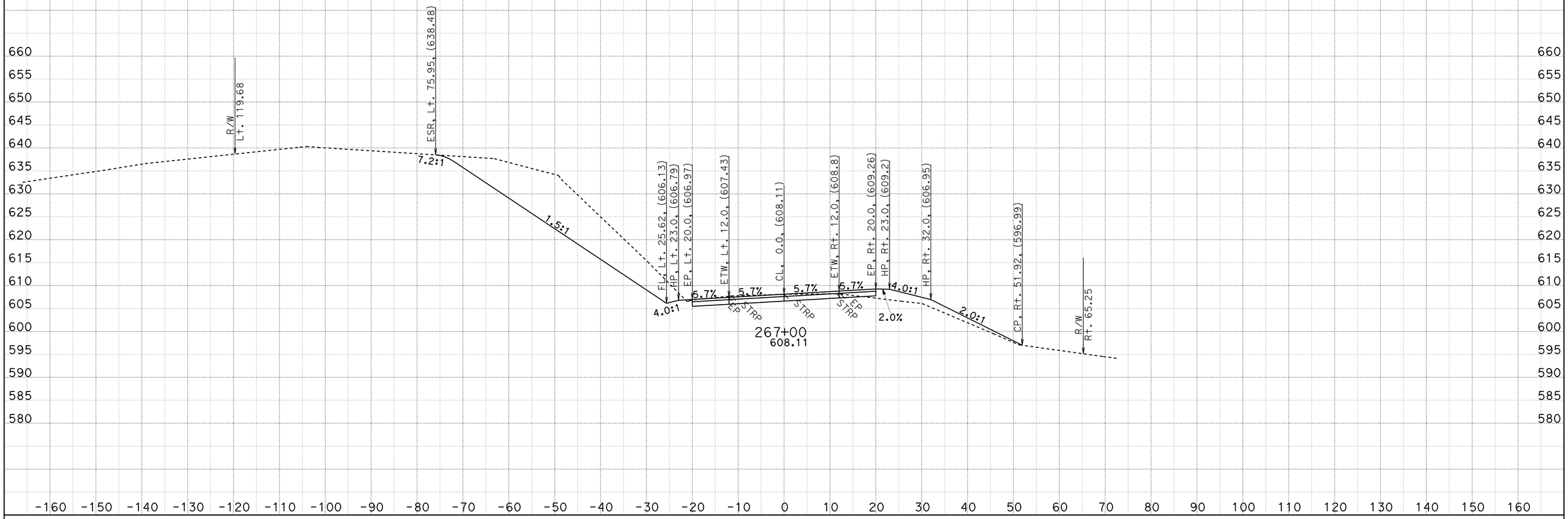

CREATED BY: D.R.FISHER
DATE: 5/22/2013
KC Project: 20245 File: C:\USER_HOME\projects\36070y45\cl1finish.ear

CONTRACT: 02-360704
DIST/CO/RTE/PM: 02/SHA/299/PM30.3 TO 40.7
PROJECT ID: BELLA DIDDY

SCALE: 1" = 10' Horiz.
1" = 10' Vert.

All Dimensions are US Survey Feet

CL1
CROSS SECTIONS
SHEET 258 OF 651

FOR EARTHWORK DEVELOPMENT ONLY

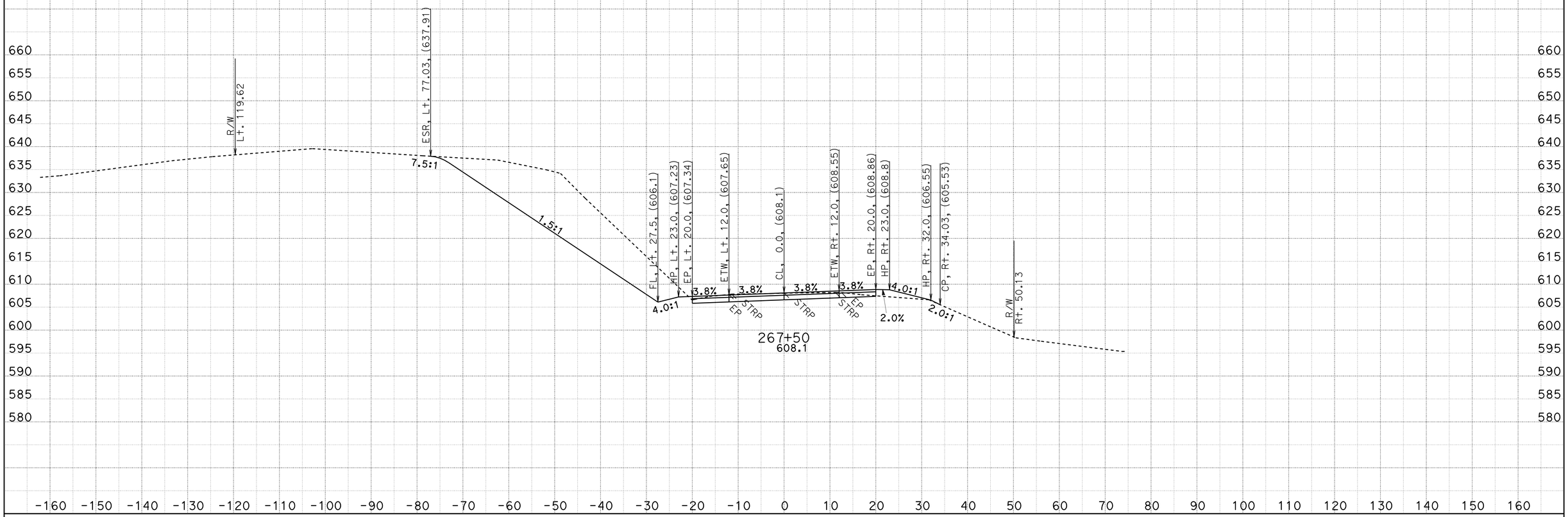

CREATED BY: D.R.FISHER
DATE: 5/22/2013
KC Project: 20245 File: C:\USER_HOME\projects\36070y45\cl1finish.ear

CONTRACT: 02-360704
DIST/CO/RTE/PM: 02/SHA/299/PM30.3 TO 40.7
PROJECT ID: BELLA DIDDY

SCALE: 1" = 10' Horiz.
1" = 10' Vert.

All Dimensions are US Survey Feet

CL1
CROSS SECTIONS

FOR EARTHWORK DEVELOPMENT ONLY

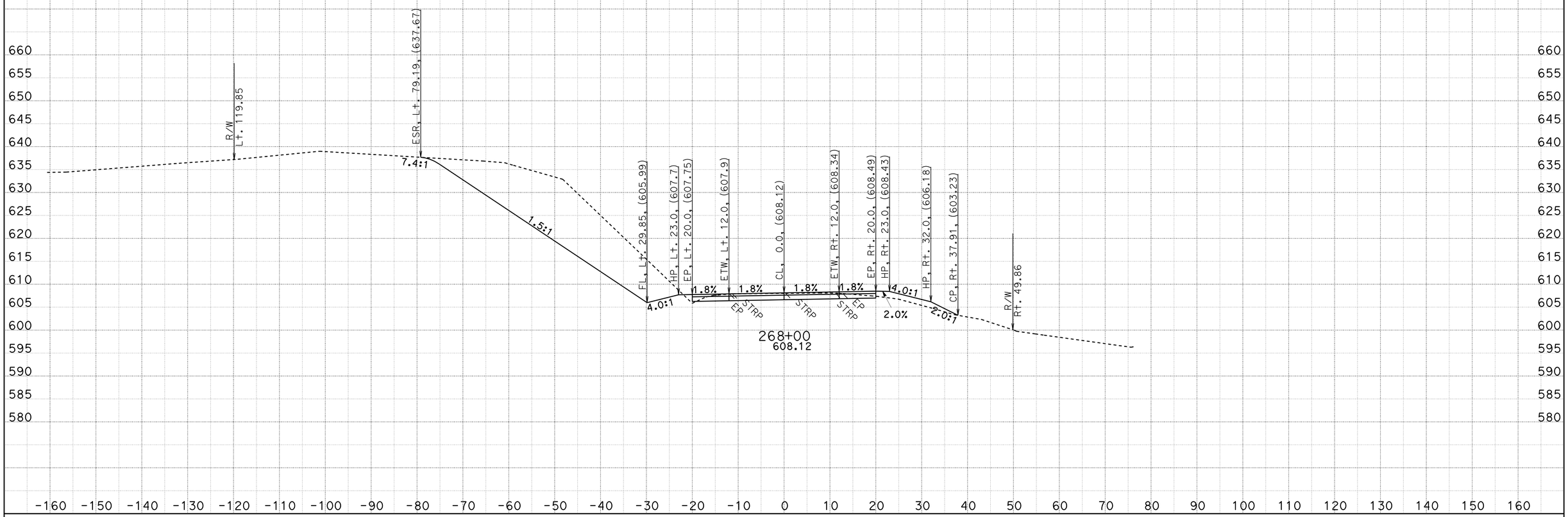

CREATED BY: D.R.FISHER
DATE: 5/22/2013
KC Project: 20245 File: C:\USER_HOME\projects\36070y45\cl1finish.ear

CONTRACT: 02-360704
DIST/CO/RTE/PM: 02/SHA/299/PM30.3 TO 40.7
PROJECT ID: BELLA DIDDY

SCALE: 1" = 10' Horiz.
1" = 10' Vert.

All Dimensions are US Survey Feet

CL1
CROSS SECTIONS
SHEET 260 OF 651

FOR EARTHWORK DEVELOPMENT ONLY

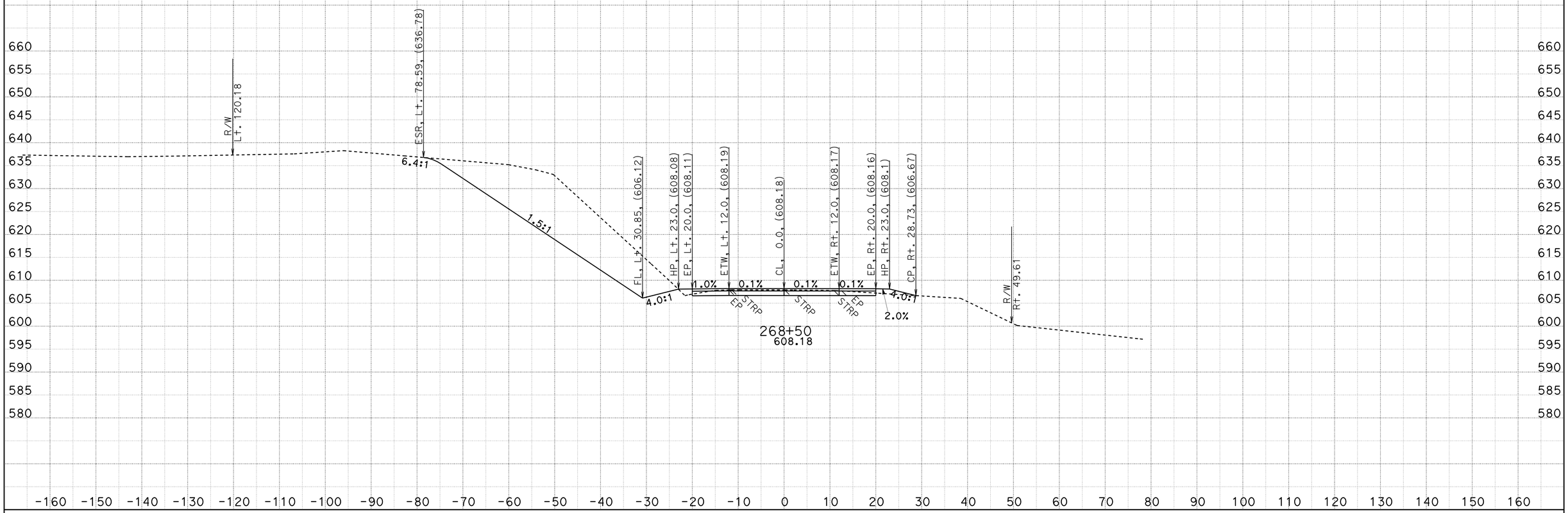

CREATED BY: D.R.FISHER
DATE: 5/22/2013
KC Project: 20245 File: C:\USER_HOME\projects\36070γ45\cl1finish.ear

CONTRACT: 02-360704
DIST/CO/RTE/PM: 02/SHA/299/PM30.3 TO 40.7
PROJECT ID: BELLA DIDDY

SCALE: 1" = 10' Horiz.
1" = 10' Vert.

All Dimensions are US Survey Feet

CL1
CROSS SECTIONS

FOR EARTHWORK DEVELOPMENT ONLY

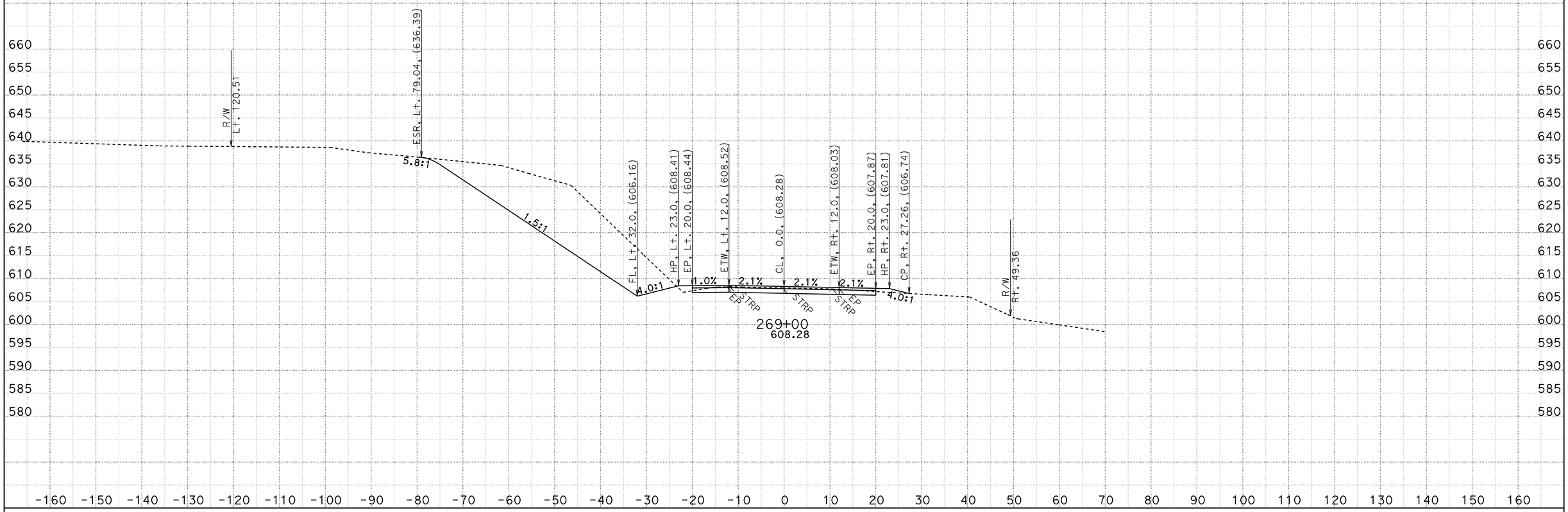

CREATED BY: D.R.FISHER
DATE: 5/22/2013
KC Project: 20245 File: C:\USER_HOME\projects\36070y45\cl1finish.ear

CONTRACT: 02-360704
DIST/CO/RTE/PM: 02/SHA/299/PM30.3 TO 40.7
PROJECT ID: BELLA DIDDY

SCALE: 1" = 10' Horiz.
1" = 10' Vert.

All Dimensions are US Survey Feet

CL1
CROSS SECTIONS

FOR EARTHWORK DEVELOPMENT ONLY

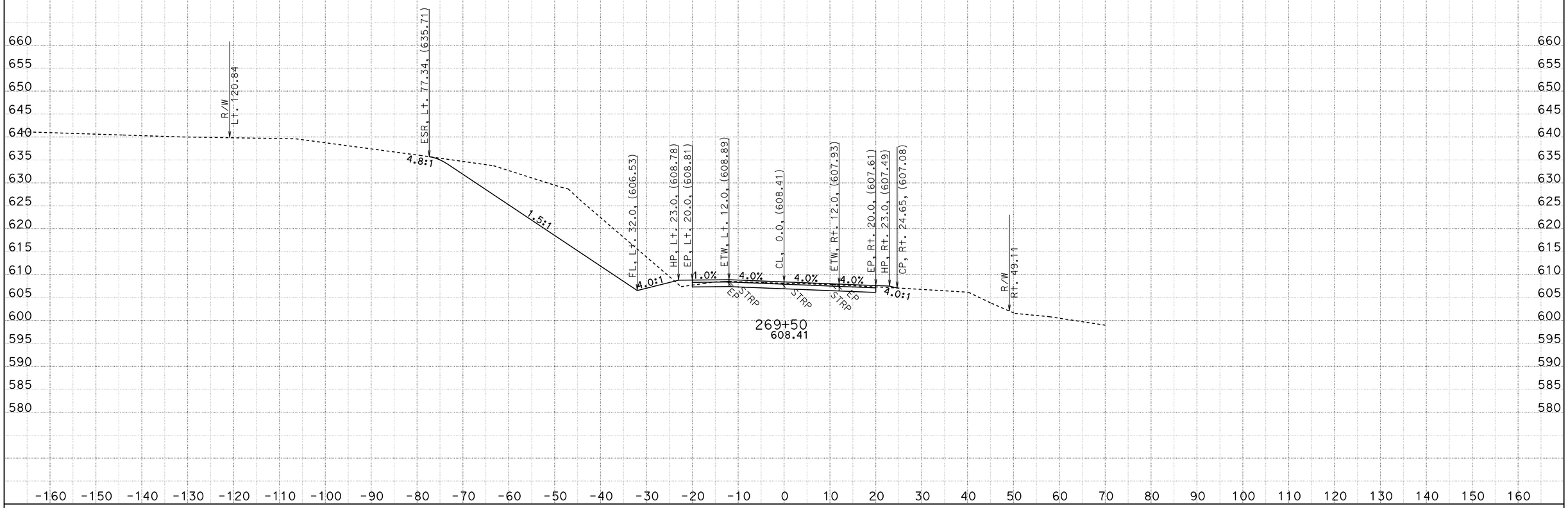

CREATED BY: D.R.FISHER
DATE: 5/22/2013
KC Project: 20245 File: C:\USER_HOME\projects\36070y45\cl1finish.ear

CONTRACT: 02-360704
DIST/CO/RTE/PM: 02/SHA/299/PM30.3 TO 40.7
PROJECT ID: BELLA DIDDY

SCALE: 1" = 10' Horiz.
1" = 10' Vert.
All Dimensions are US Survey Feet

CL1
CROSS SECTIONS
SHEET 263 OF 651

FOR EARTHWORK DEVELOPMENT ONLY

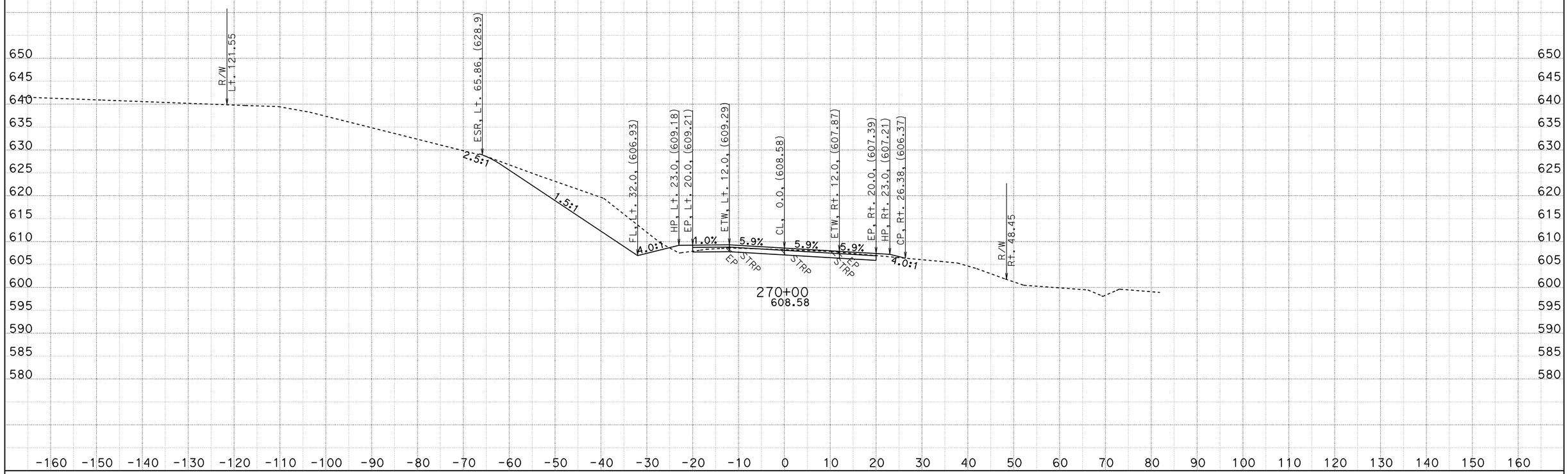

CREATED BY: D.R.FISHER
DATE: 5/22/2013
KC Project: 20245 File: C:\USER_HOME\projects\36070y45\cl1finish.ear

CONTRACT: 02-360704
DIST/CO/RTE/PM: 02/SHA/299/PM30.3 TO 40.7
PROJECT ID: BELLA DIDDY

SCALE: 1" = 10' Horiz.
1" = 10' Vert.

All Dimensions are US Survey Feet

CL1
CROSS SECTIONS

FOR EARTHWORK DEVELOPMENT ONLY

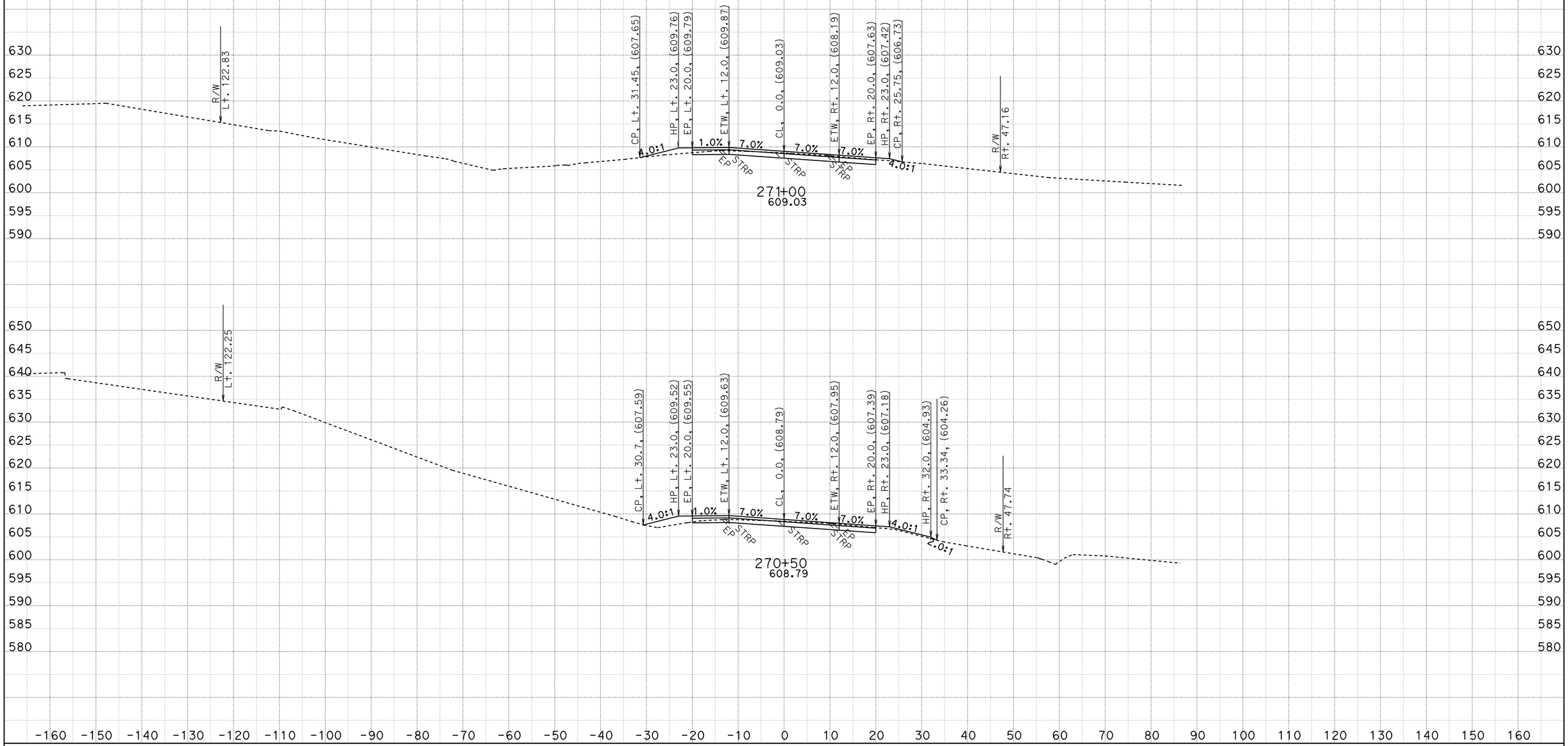

CREATED BY: D.R.FISHER
DATE: 5/22/2013
KC Project: 20245 File: C:\USER_HOME\projects\36070y45\cl1finish.ear

CONTRACT: 02-360704
DIST/CO/RTE/PM: 02/SHA/299/PM30.3 TO 40.7
PROJECT ID: BELLA DIDDY

SCALE: 1" = 10' Horiz.
1" = 10' Vert.

All Dimensions are US Survey Feet

CL1
CROSS SECTIONS

FOR EARTHWORK DEVELOPMENT ONLY

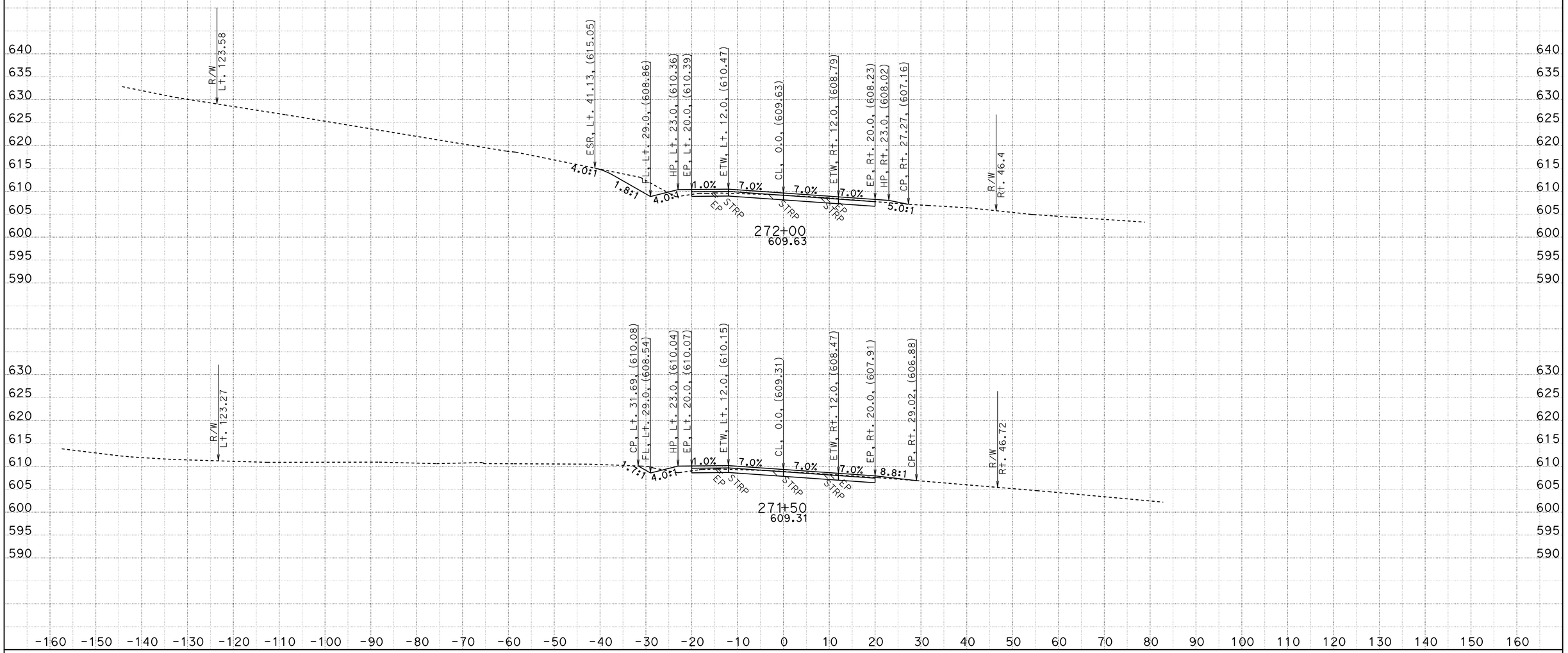

CREATED BY: D.R.FISHER
DATE: 5/22/2013
KC Project: 20245 File: C:\USER_HOME\projects\36070y45\cl1finish.ear

CONTRACT: 02-360704
DIST/CO/RTE/PM: 02/SHA/299/PM30.3 TO 40.7
PROJECT ID: BELLA DIDDY

SCALE: 1" = 10' Horiz.
1" = 10' Vert.
All Dimensions are US Survey Feet

CL1
CROSS SECTIONS
SHEET 266 OF 651

FOR EARTHWORK DEVELOPMENT ONLY

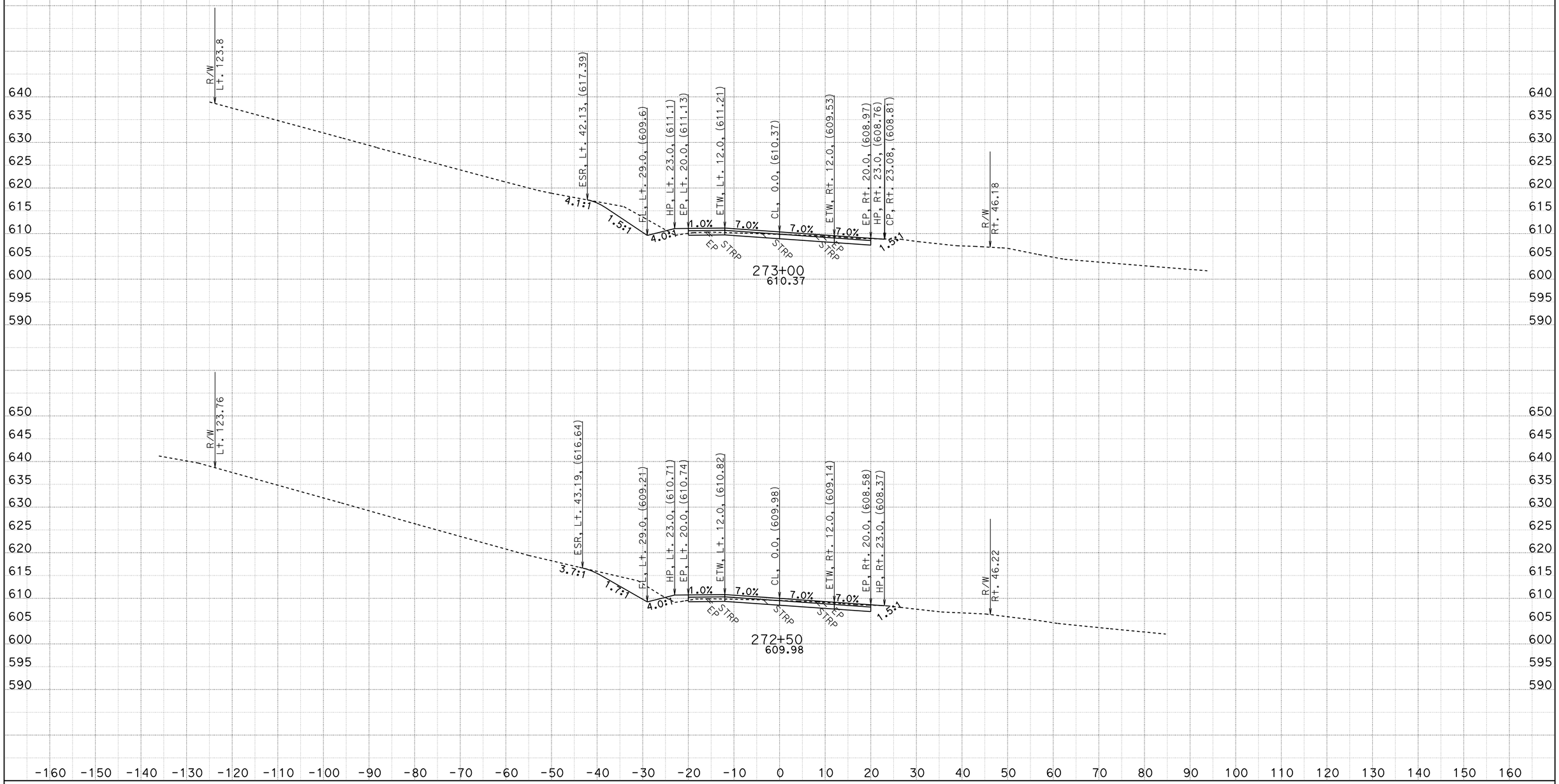

CREATED BY: D.R.FISHER
DATE: 5/22/2013
KC Project: 20245 File: C:\USER_HOME\projects\36070y45\cl1finish.ear

CONTRACT: 02-360704
DIST/CO/RTE/PM: 02/SHA/299/PM30.3 TO 40.7
PROJECT ID: BELLA DIDDY

SCALE: 1" = 10' Horiz.
1" = 10' Vert.

All Dimensions are US Survey Feet

CL1
CROSS SECTIONS

FOR EARTHWORK DEVELOPMENT ONLY

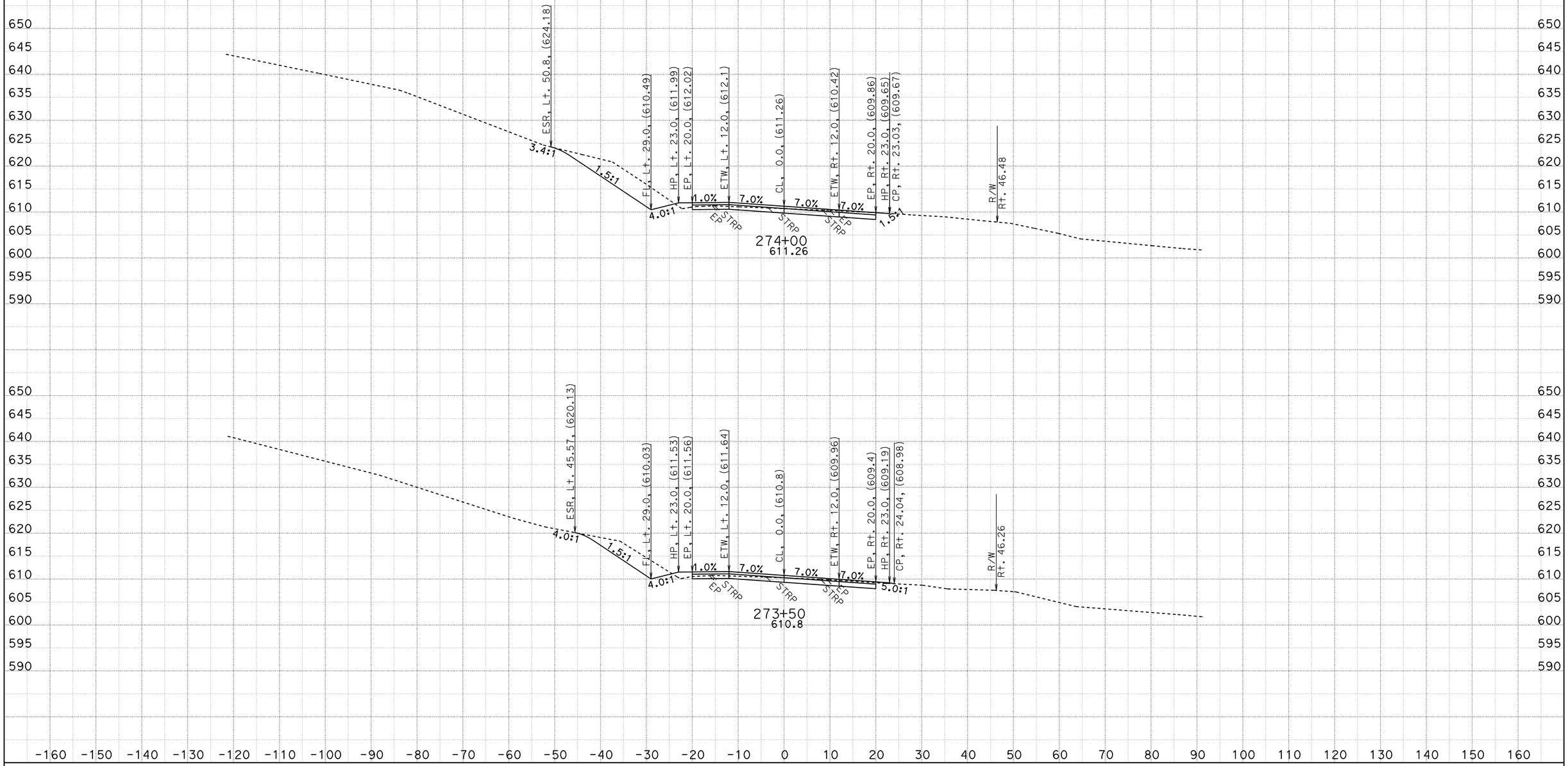

CREATED BY: D.R.FISHER
DATE: 5/22/2013
KC Project: 20245 File: C:\USER_HOME\projects\36070y45\cl1finish.ear

CONTRACT: 02-360704
DIST/CO/RTE/PM: 02/SHA/299/PM30.3 TO 40.7
PROJECT ID: BELLA DIDDY

SCALE: 1" = 10' Horiz.
1" = 10' Vert.

All Dimensions are US Survey Feet

CL1
CROSS SECTIONS
SHEET 268 OF 651

FOR EARTHWORK DEVELOPMENT ONLY

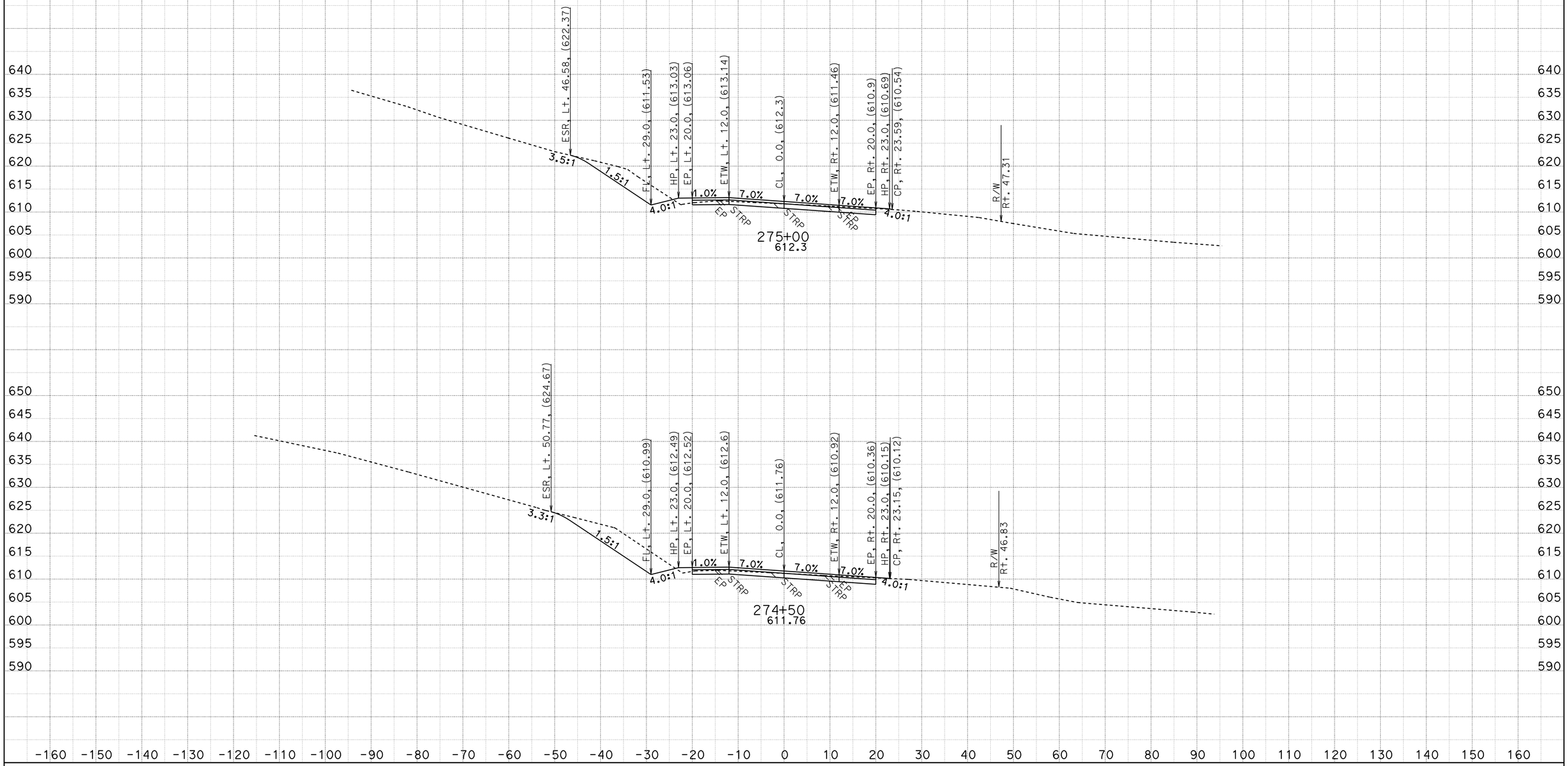

CREATED BY: D.R.FISHER
DATE: 5/22/2013
KC Project: 20245 File: C:\USER_HOME\projects\36070y45\cl1finish.ear

CONTRACT: 02-360704
DIST/CO/RTE/PM: 02/SHA/299/PM30.3 TO 40.7
PROJECT ID: BELLA DIDDY

SCALE: 1" = 10' Horiz.
1" = 10' Vert.

All Dimensions are US Survey Feet

CL1
CROSS SECTIONS

FOR EARTHWORK DEVELOPMENT ONLY

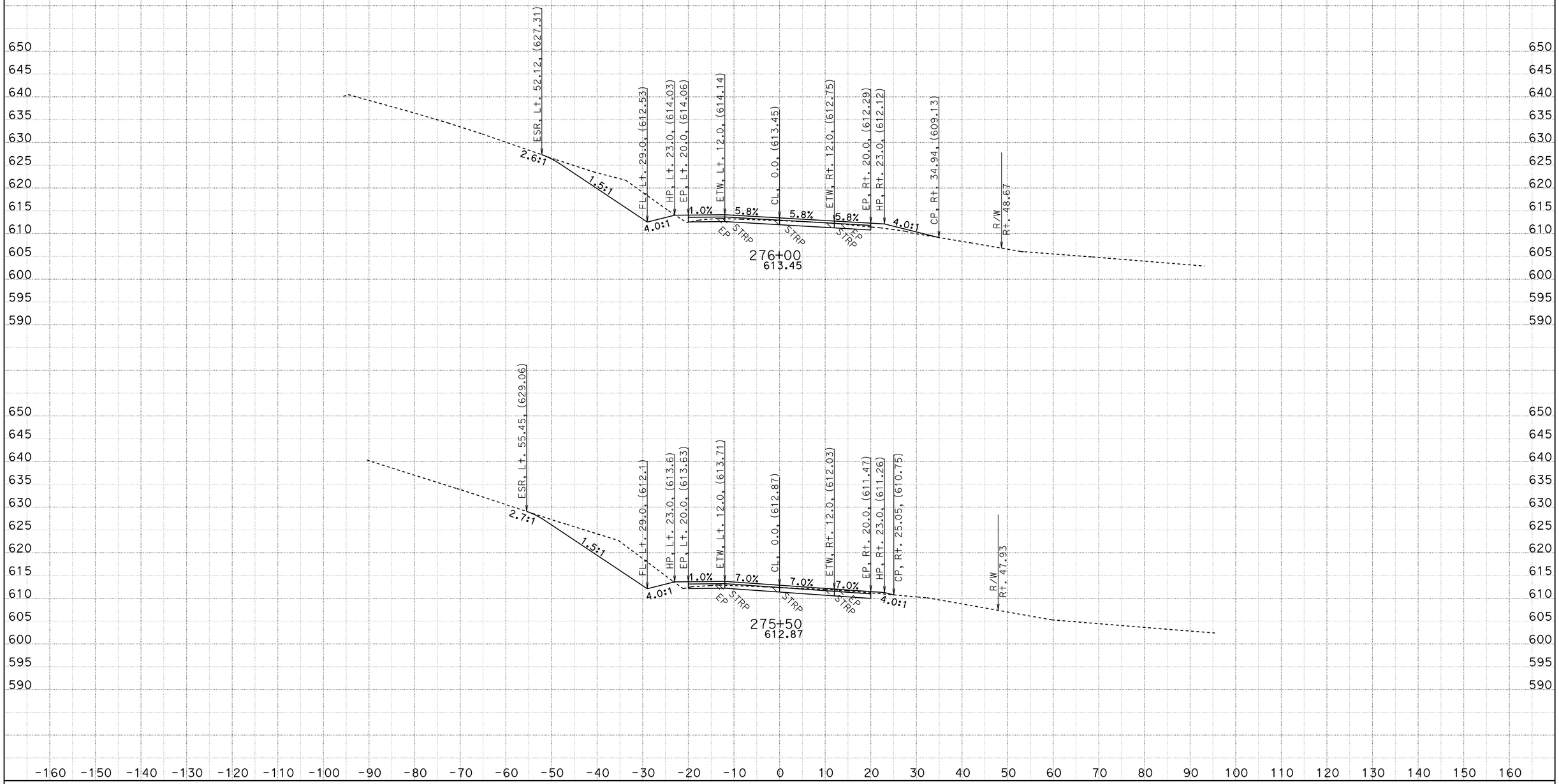

CREATED BY: D.R.FISHER
DATE: 5/22/2013
KC Project: 20245 File: C:\USER_HOME\projects\36070y45\cl1finish.ear

CONTRACT: 02-360704
DIST/CO/RTE/PM: 02/SHA/299/PM30.3 TO 40.7
PROJECT ID: BELLA DIDDY

SCALE: 1" = 10' Horiz.
1" = 10' Vert.

All Dimensions are US Survey Feet

CL1
CROSS SECTIONS
SHEET 270 OF 651

FOR EARTHWORK DEVELOPMENT ONLY

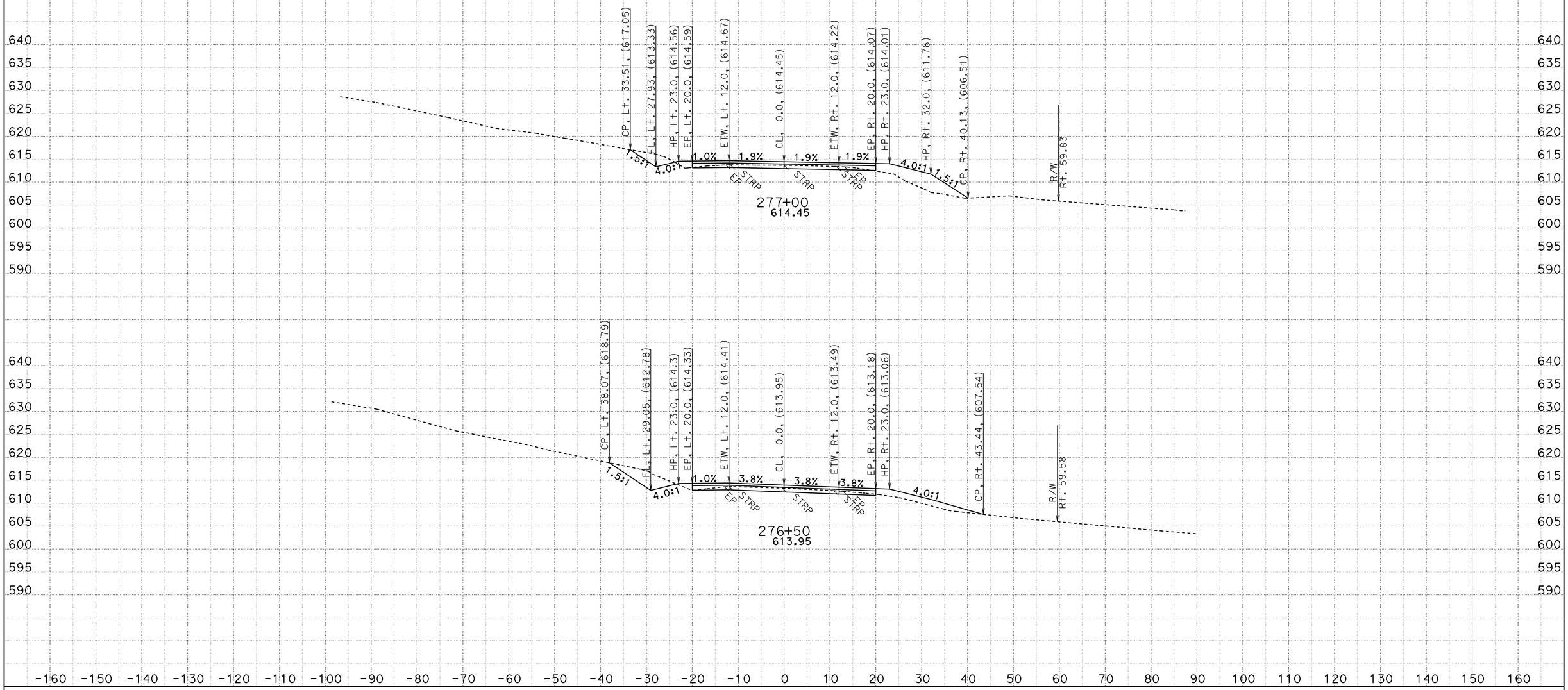

CREATED BY: D.R.FISHER
DATE: 5/22/2013
KC Project: 20245 File: C:\USER_HOME\projects\36070y45\cl1finish.ear

CONTRACT: 02-360704
DIST/CO/RTE/PM: 02/SHA/299/PM30.3 TO 40.7
PROJECT ID: BELLA DIDDY

SCALE: 1" = 10' Horiz.
1" = 10' Vert.

All Dimensions are US Survey Feet

CL1
CROSS SECTIONS

FOR EARTHWORK DEVELOPMENT ONLY

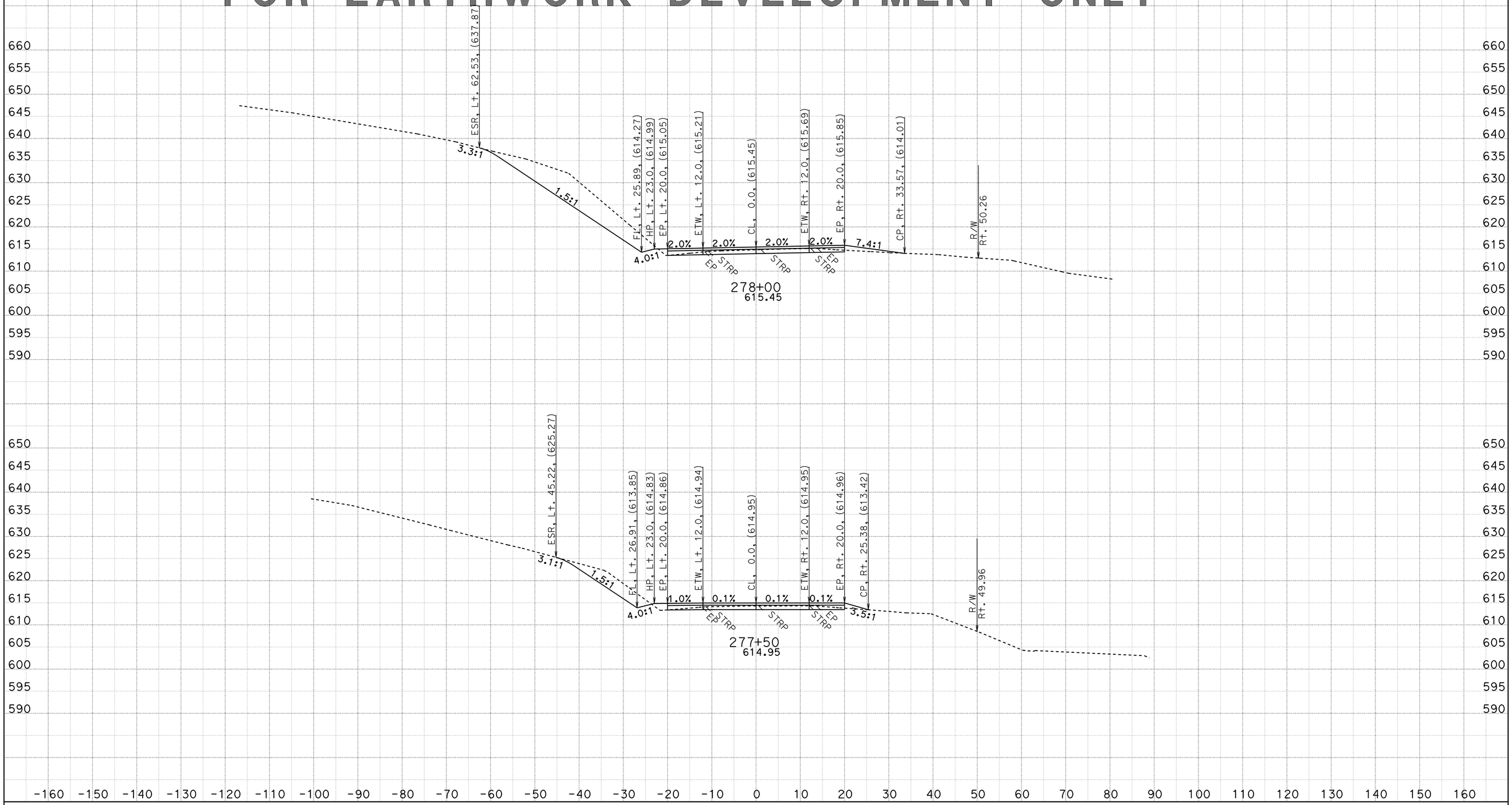

CREATED BY: D.R.FISHER
DATE: 5/22/2013
KC Project: 20245 File: C:\USER_HOME\projects\36070y45\cl1finish.ear

CONTRACT: 02-360704
DIST/CO/RTE/PM: 02/SHA/299/PM30.3 TO 40.7
PROJECT ID: BELLA DIDDY

SCALE: 1" = 10' Horiz.
1" = 10' Vert.

All Dimensions are US Survey Feet

CL1
CROSS SECTIONS

FOR EARTHWORK DEVELOPMENT ONLY

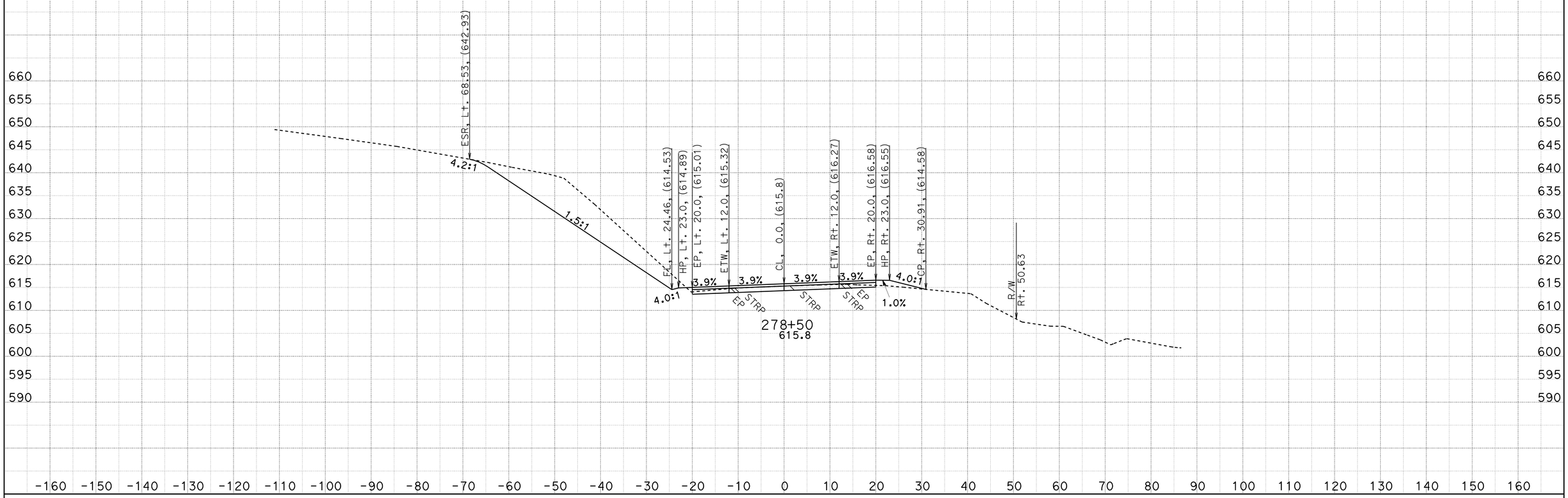

CREATED BY: D.R.FISHER
DATE: 5/22/2013
KC Project: 20245 File: C:\USER_HOME\projects\36070y45\cl1finish.ear

CONTRACT: 02-360704
DIST/CO/RTE/PM: 02/SHA/299/PM30.3 TO 40.7
PROJECT ID: BELLA DIDDY

SCALE: 1" = 10' Horiz.
1" = 10' Vert.

All Dimensions are US Survey Feet

CL1
CROSS SECTIONS

FOR EARTHWORK DEVELOPMENT ONLY

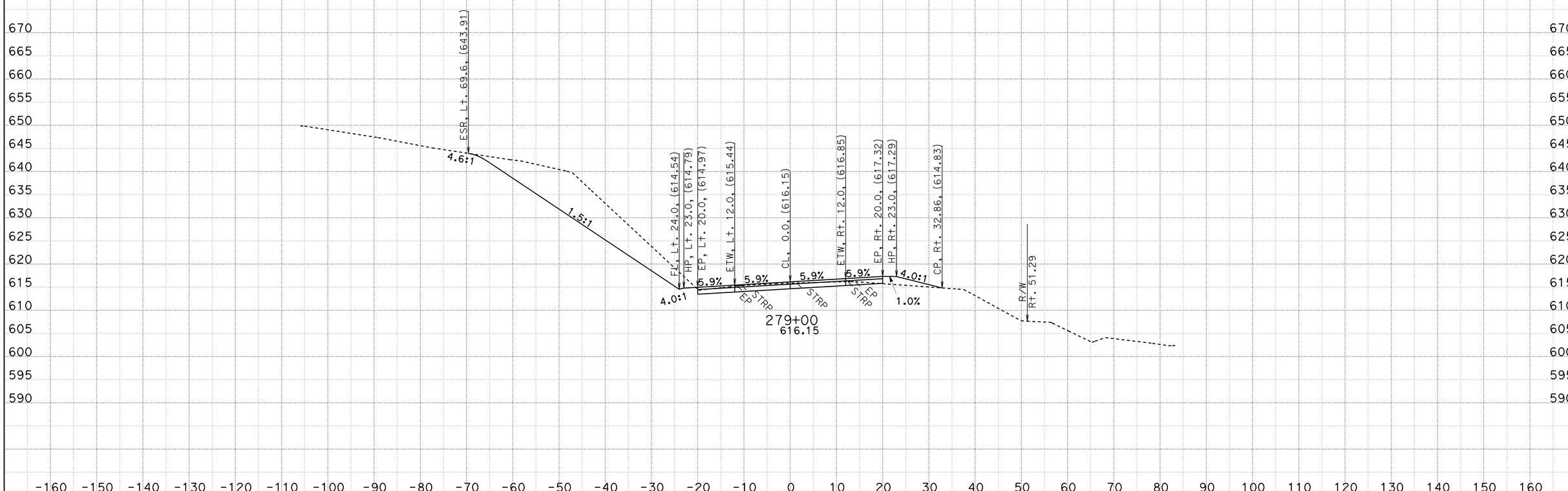

CREATED BY: D.R.FISHER
DATE: 5/22/2013
KC Project: 20245 File: C:\USER_HOME\projects\36070y45\cl1finish.ear

CONTRACT: 02-360704
DIST/CO/RTE/PM: 02/SHA/299/PM30.3 TO 40.7
PROJECT ID: BELLA DIDDY

SCALE: 1" = 10' Horiz.
1" = 10' Vert.
All Dimensions are US Survey Feet

CL1
CROSS SECTIONS
SHEET 274 OF 651

FOR EARTHWORK DEVELOPMENT ONLY

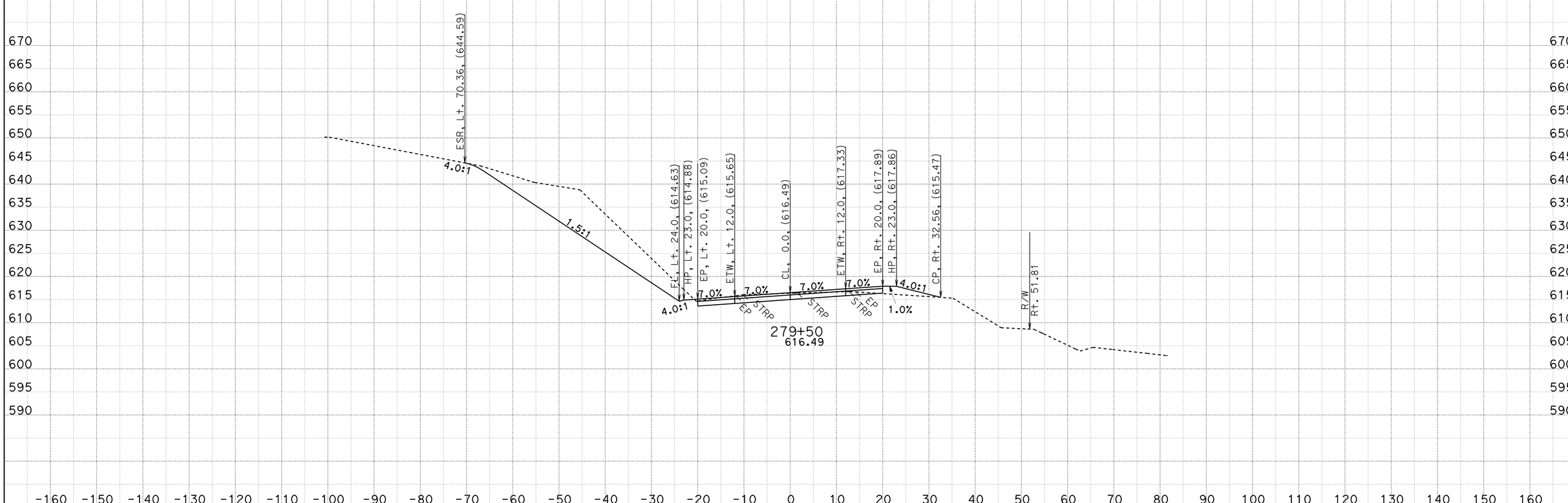

CREATED BY: D.R.FISHER
DATE: 5/22/2013
KC Project: 20245 File: C:\USER_HOME\projects\36070y45\cl1finish.ear

CONTRACT: 02-360704
DIST/CO/RTE/PM: 02/SHA/299/PM30.3 TO 40.7
PROJECT ID: BELLA DIDDY

SCALE: 1" = 10' Horiz.
1" = 10' Vert.

All Dimensions are US Survey Feet

CL1
CROSS SECTIONS
SHEET 275 OF 651

FOR EARTHWORK DEVELOPMENT ONLY

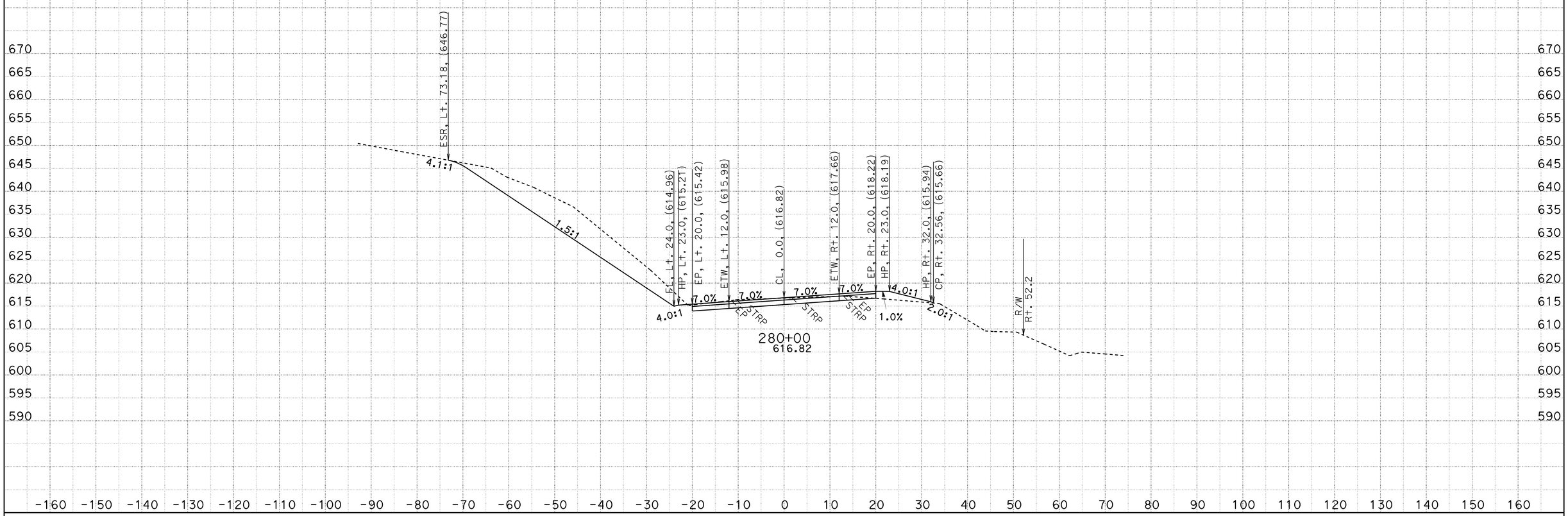

CREATED BY: D.R.FISHER
DATE: 5/22/2013
KC Project: 20245 File: C:\USER_HOME\projects\36070y45\cl1finish.ear

CONTRACT: 02-360704
DIST/CO/RTE/PM: 02/SHA/299/PM30.3 TO 40.7
PROJECT ID: BELLA DIDDY

SCALE: 1" = 10' Horiz.
1" = 10' Vert.

All Dimensions are US Survey Feet

CL1
CROSS SECTIONS

FOR EARTHWORK DEVELOPMENT ONLY

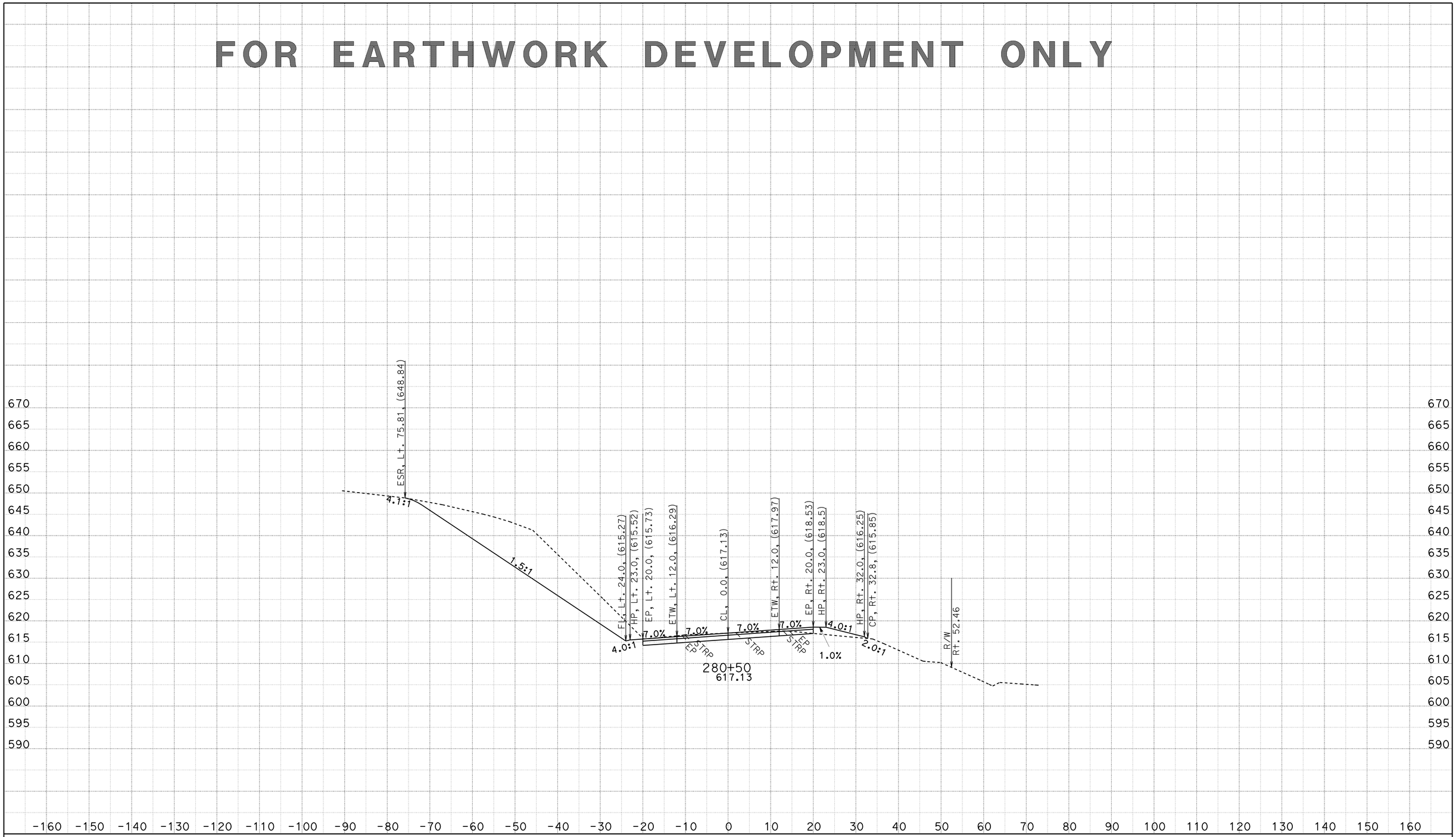

CREATED BY: D.R.FISHER
DATE: 5/22/2013
KC Project: 20245 File: C:\USER_HOME\projects\36070y45\cl1finish.ear

CONTRACT: 02-360704
DIST/CO/RTE/PM: 02/SHA/299/PM30.3 TO 40.7
PROJECT ID: BELLA DIDDY

SCALE: 1" = 10' Horiz.
1" = 10' Vert.

All Dimensions are US Survey Feet

CL1
CROSS SECTIONS

FOR EARTHWORK DEVELOPMENT ONLY

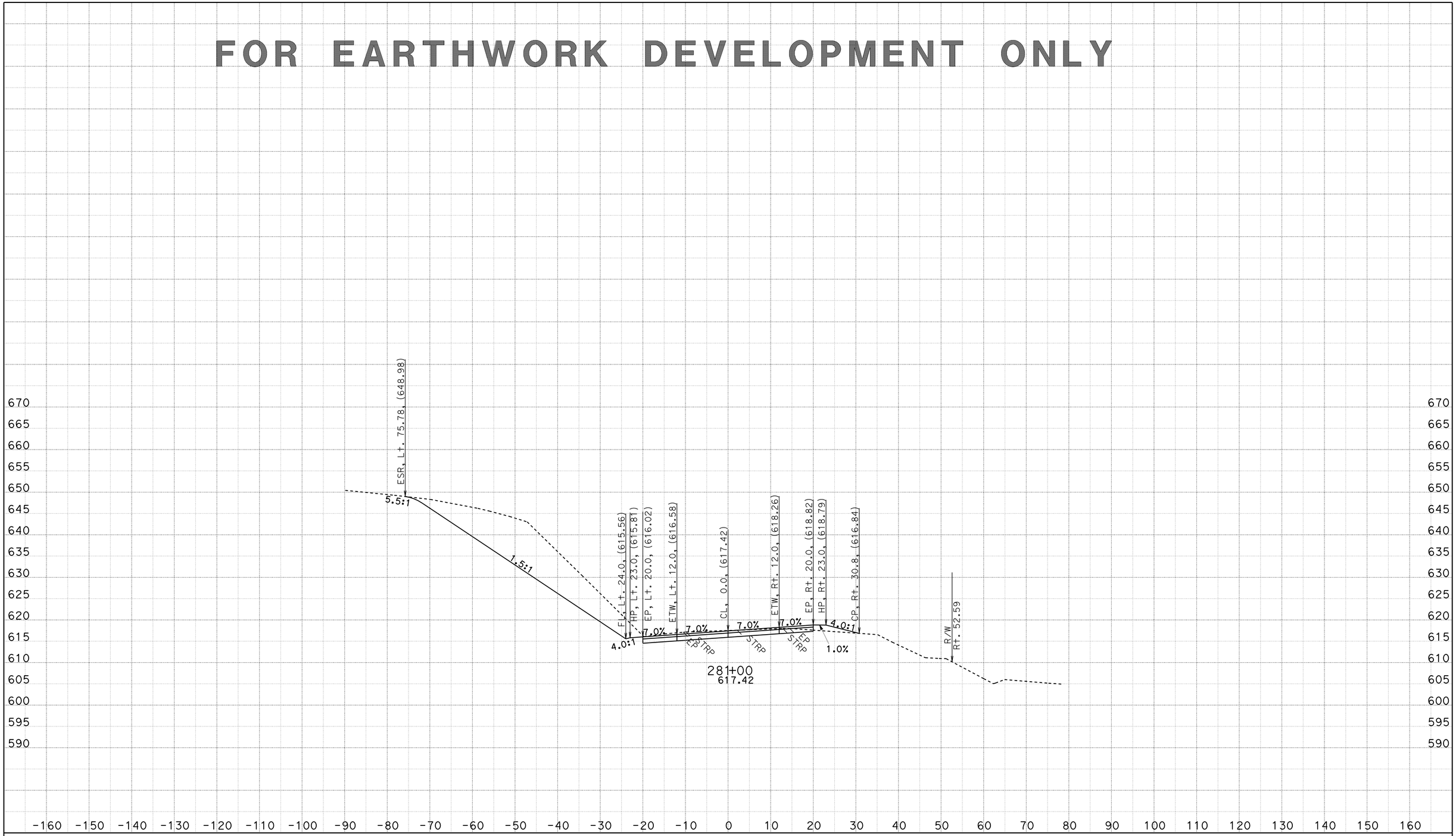

CREATED BY: D.R.FISHER
DATE: 5/22/2013
KC Project: 20245 File: C:\USER_HOME\projects\36070y45\cl1finish.ear

CONTRACT: 02-360704
DIST/CO/RTE/PM: 02/SHA/299/PM30.3 TO 40.7
PROJECT ID: BELLA DIDDY

SCALE: 1" = 10' Horiz.
1" = 10' Vert.

All Dimensions are US Survey Feet

CL1
CROSS SECTIONS
SHEET 278 OF 651

FOR EARTHWORK DEVELOPMENT ONLY

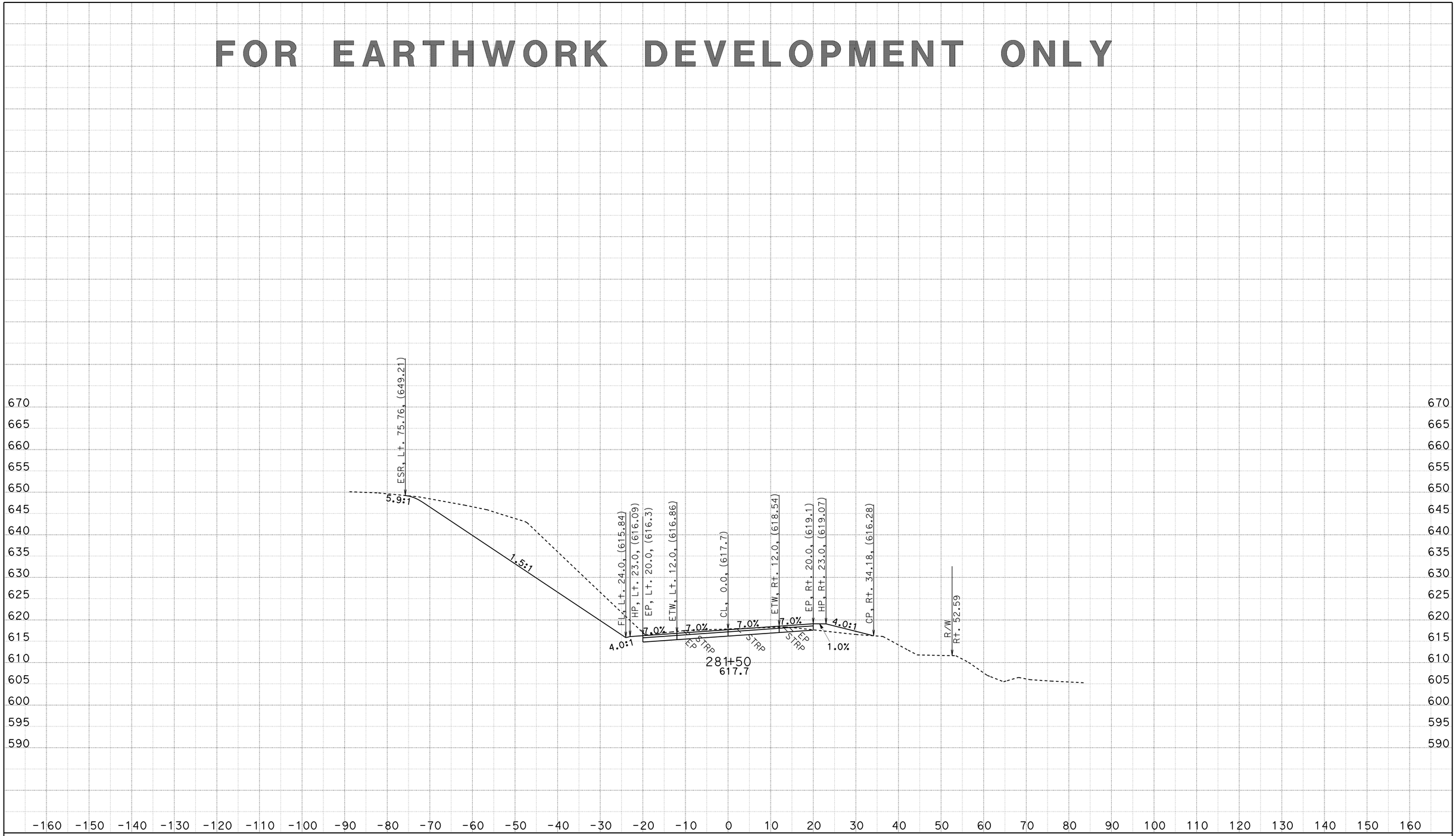

CREATED BY: D.R.FISHER
DATE: 5/22/2013
KC Project: 20245 File: C:\USER_HOME\projects\36070y45\cl1finish.ear

CONTRACT: 02-360704
DIST/CO/RTE/PM: 02/SHA/299/PM30.3 TO 40.7
PROJECT ID: BELLA DIDDY

SCALE: 1" = 10' Horiz.
1" = 10' Vert.

All Dimensions are US Survey Feet

CL1
CROSS SECTIONS
SHEET 279 OF 651

FOR EARTHWORK DEVELOPMENT ONLY

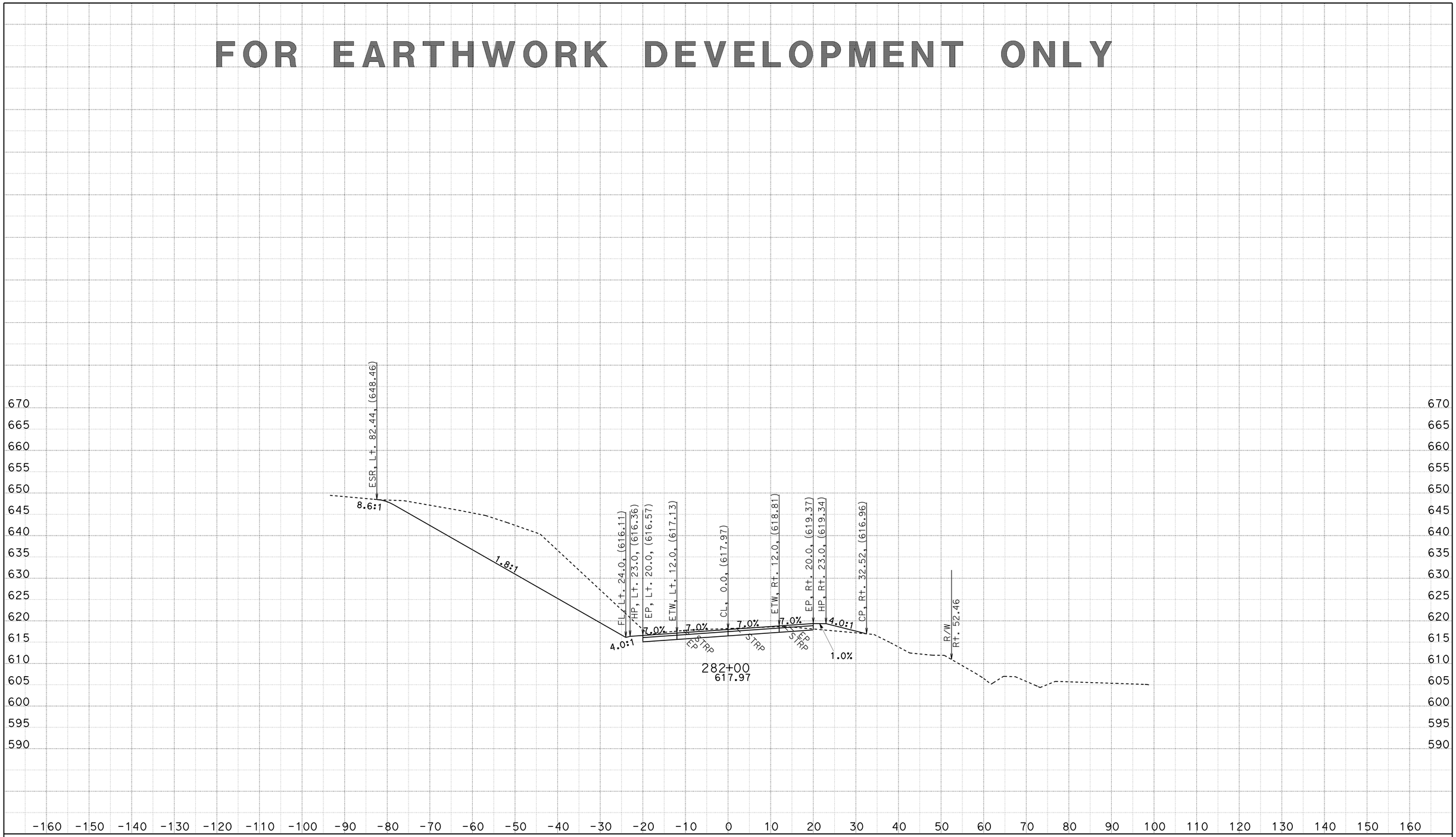

CREATED BY: D.R.FISHER
DATE: 5/22/2013
KC Project: 20245 File: C:\USER_HOME\projects\36070y45\cl1finish.ear

CONTRACT: 02-360704
DIST/CO/RTE/PM: 02/SHA/299/PM30.3 TO 40.7
PROJECT ID: BELLA DIDDY

SCALE: 1" = 10' Horiz.
1" = 10' Vert.

All Dimensions are US Survey Feet

CL1
CROSS SECTIONS
SHEET 280 OF 651

FOR EARTHWORK DEVELOPMENT ONLY

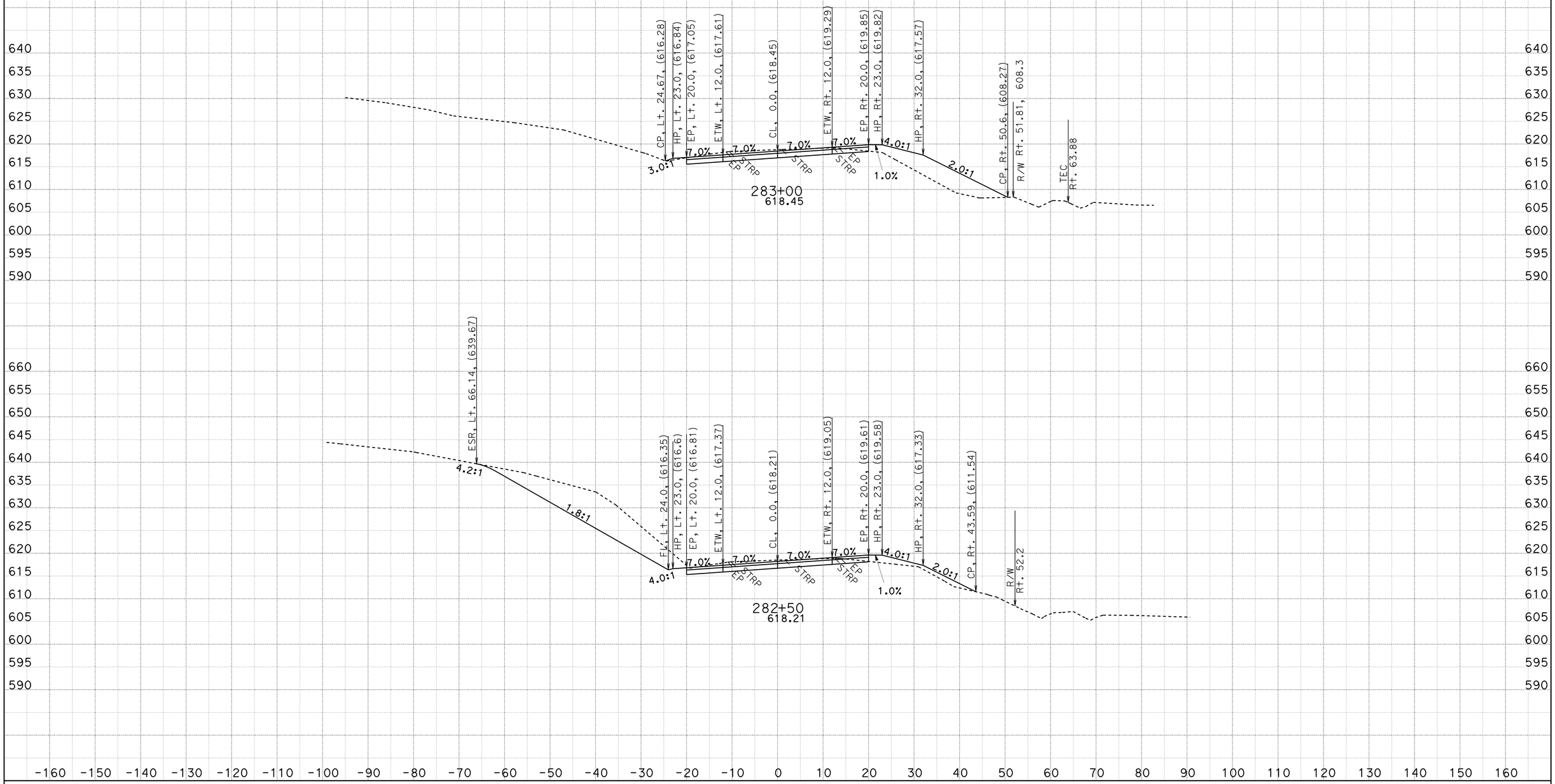

CREATED BY: D.R.FISHER
DATE: 5/22/2013
KC Project: 20245 File: C:\USER_HOME\projects\36070y45\cl1finish.ear

CONTRACT: 02-360704
DIST/CO/RTE/PM: 02/SHA/299/PM30.3 TO 40.7
PROJECT ID: BELLA DIDDY

SCALE: 1" = 10' Horiz.
1" = 10' Vert.

All Dimensions are US Survey Feet

CL1
CROSS SECTIONS
SHEET 281 OF 651

FOR EARTHWORK DEVELOPMENT ONLY

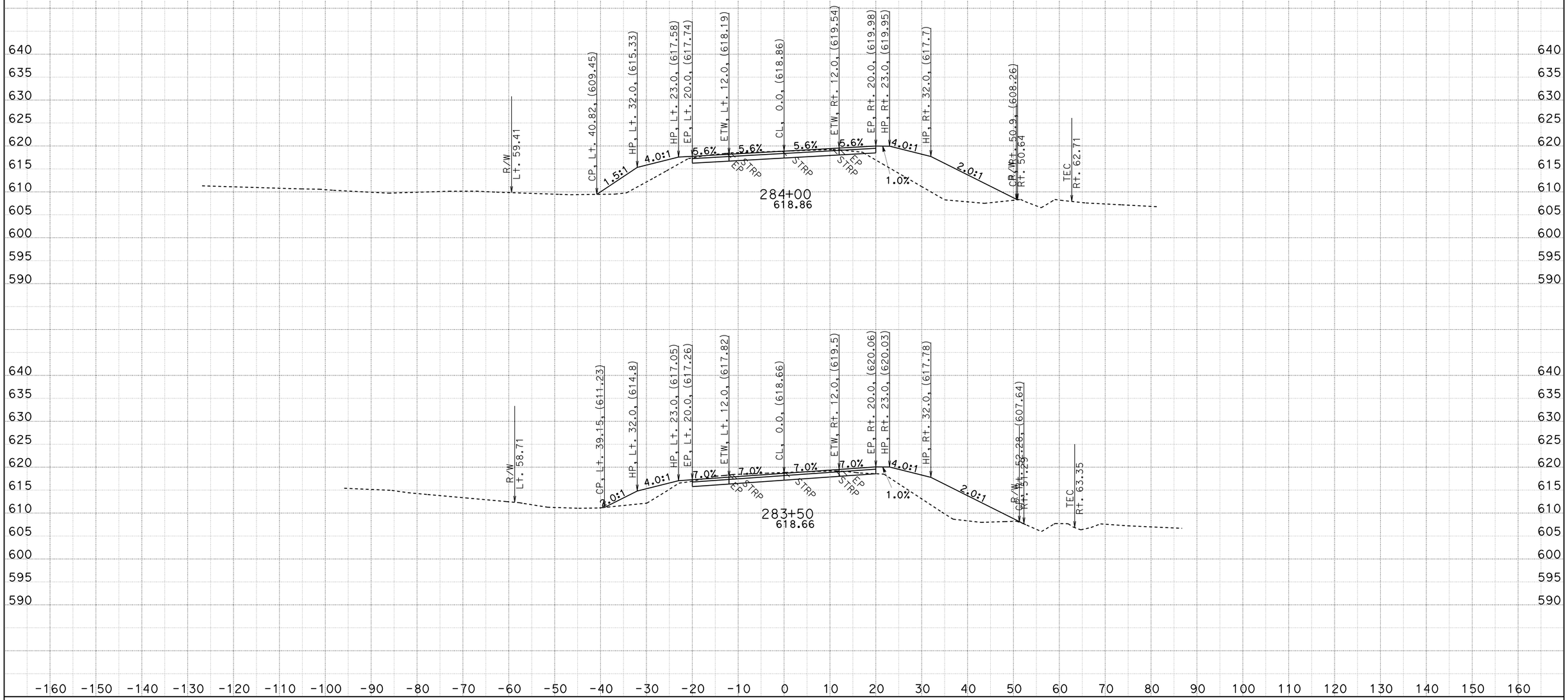

CREATED BY: D.R.FISHER
DATE: 5/22/2013
KC Project: 20245 File: C:\USER_HOME\projects\36070y45\cl1finish.ear

CONTRACT: 02-360704
DIST/CO/RTE/PM: 02/SHA/299/PM30.3 TO 40.7
PROJECT ID: BELLA DIDDY

SCALE: 1" = 10' Horiz.
1" = 10' Vert.

All Dimensions are US Survey Feet

CL1
CROSS SECTIONS

FOR EARTHWORK DEVELOPMENT ONLY

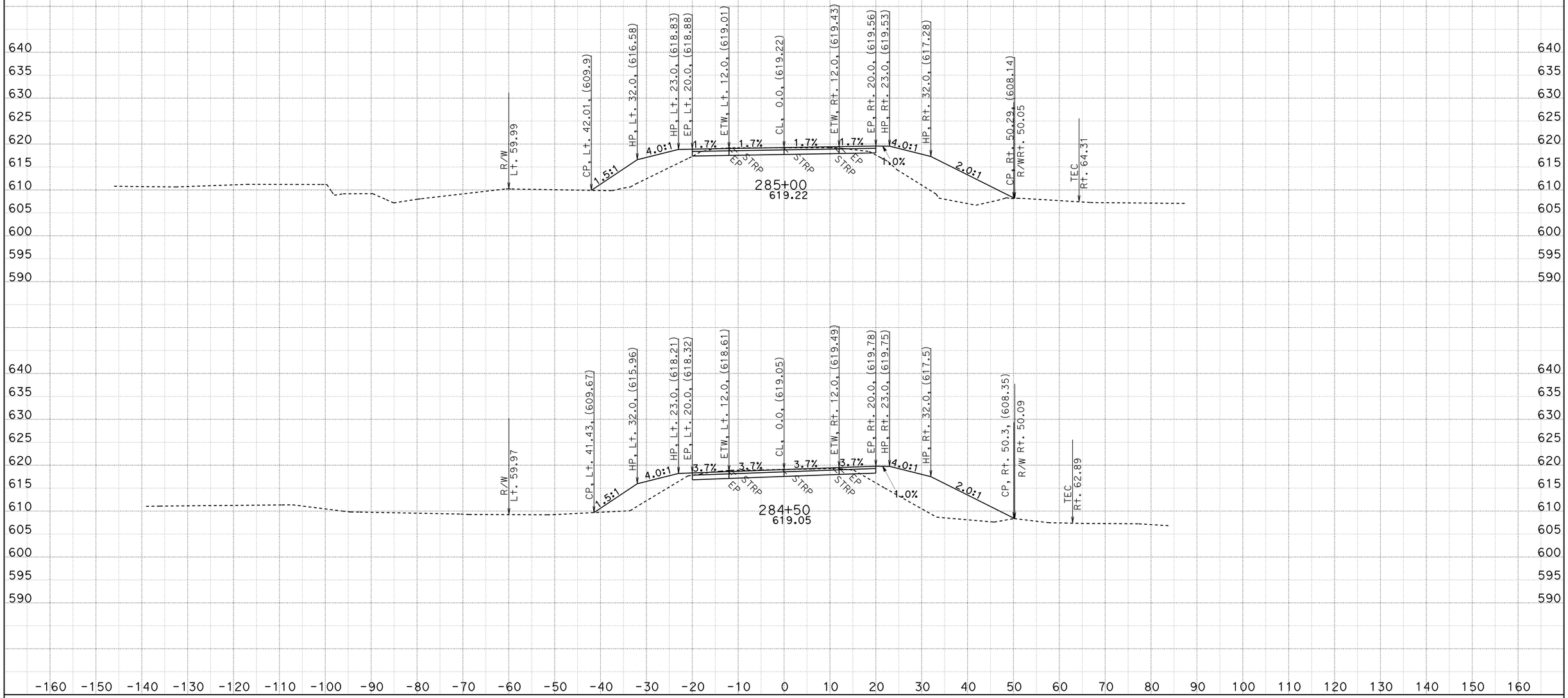

CREATED BY: D.R.FISHER
DATE: 5/22/2013
KC Project: 20245 File: C:\USER_HOME\projects\36070y45\cl1finish.ear

CONTRACT: 02-360704
DIST/CO/RTE/PM: 02/SHA/299/PM30.3 TO 40.7
PROJECT ID: BELLA DIDDY

SCALE: 1" = 10' Horiz.
1" = 10' Vert.

All Dimensions are US Survey Feet

CL1
CROSS SECTIONS

FOR EARTHWORK DEVELOPMENT ONLY

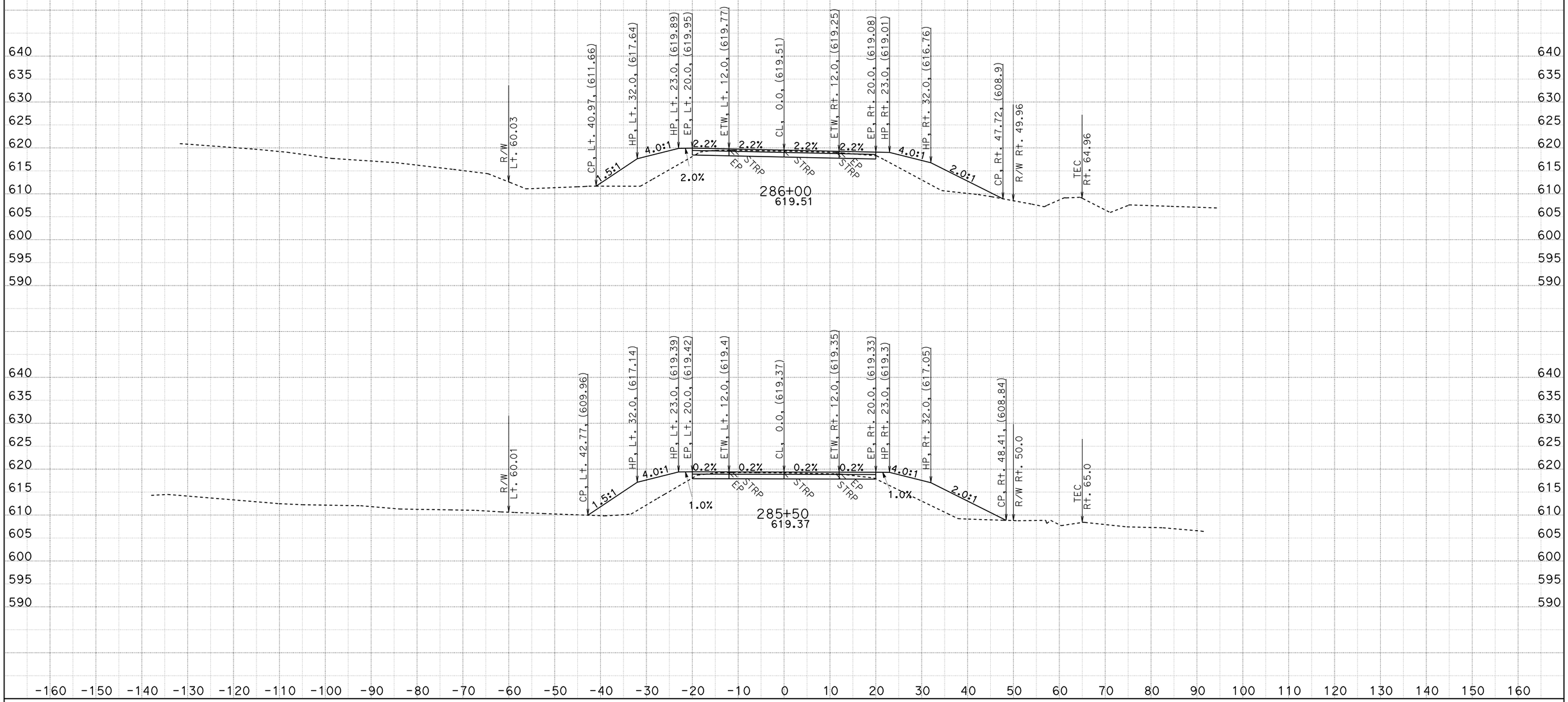

CREATED BY: D.R.FISHER
DATE: 5/22/2013
KC Project: 20245 File: C:\USER_HOME\projects\36070y45\cl1finish.ear

CONTRACT: 02-360704
DIST/CO/RTE/PM: 02/SHA/299/PM30.3 TO 40.7
PROJECT ID: BELLA DIDDY

SCALE: 1" = 10' Horiz.
1" = 10' Vert.

All Dimensions are US Survey Feet

CL1
CROSS SECTIONS

FOR EARTHWORK DEVELOPMENT ONLY

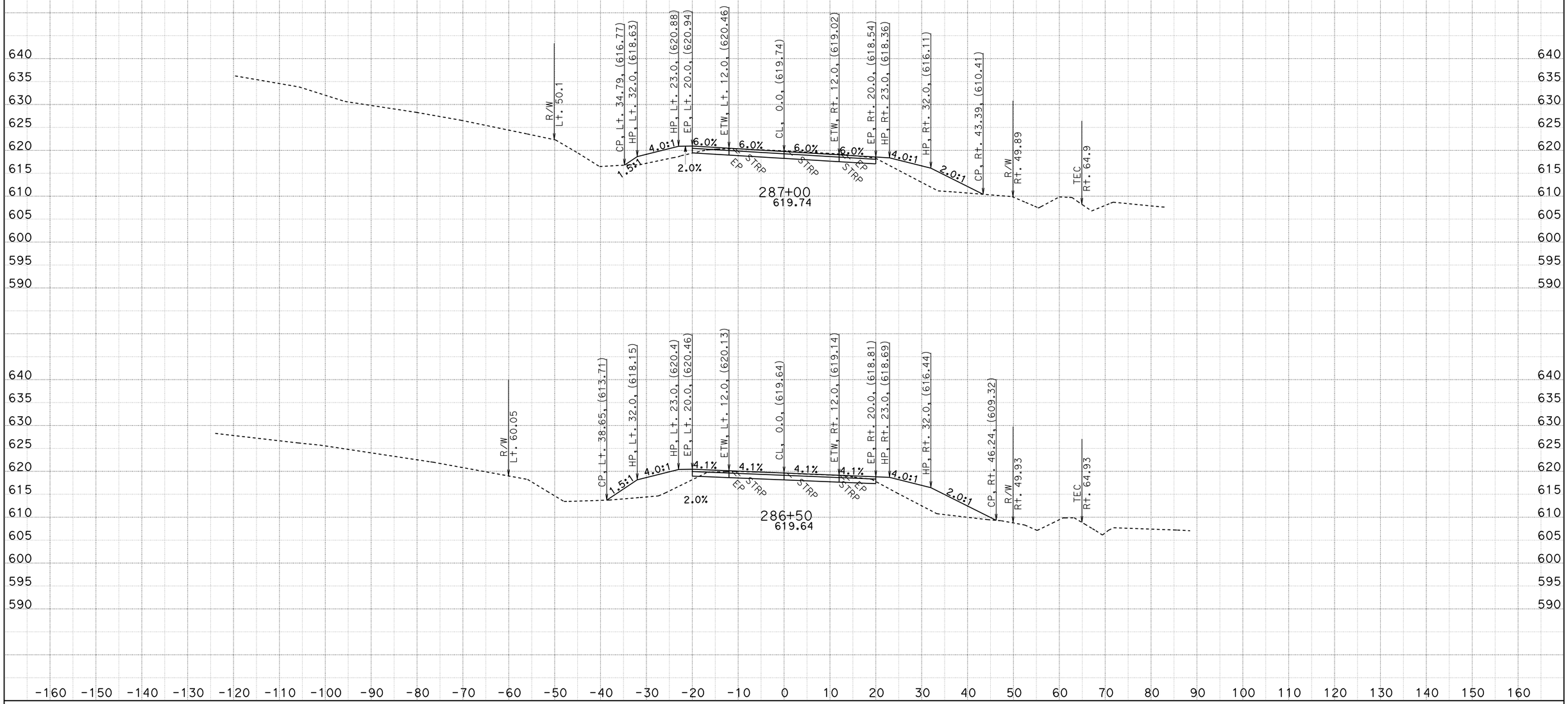

CREATED BY: D.R.FISHER
DATE: 5/22/2013
KC Project: 20245 File: C:\USER_HOME\projects\36070y45\cl1finish.ear

CONTRACT: 02-360704
DIST/CO/RTE/PM: 02/SHA/299/PM30.3 TO 40.7
PROJECT ID: BELLA DIDDY

SCALE: 1" = 10' Horiz.
1" = 10' Vert.

All Dimensions are US Survey Feet

CL1
CROSS SECTIONS

FOR EARTHWORK DEVELOPMENT ONLY

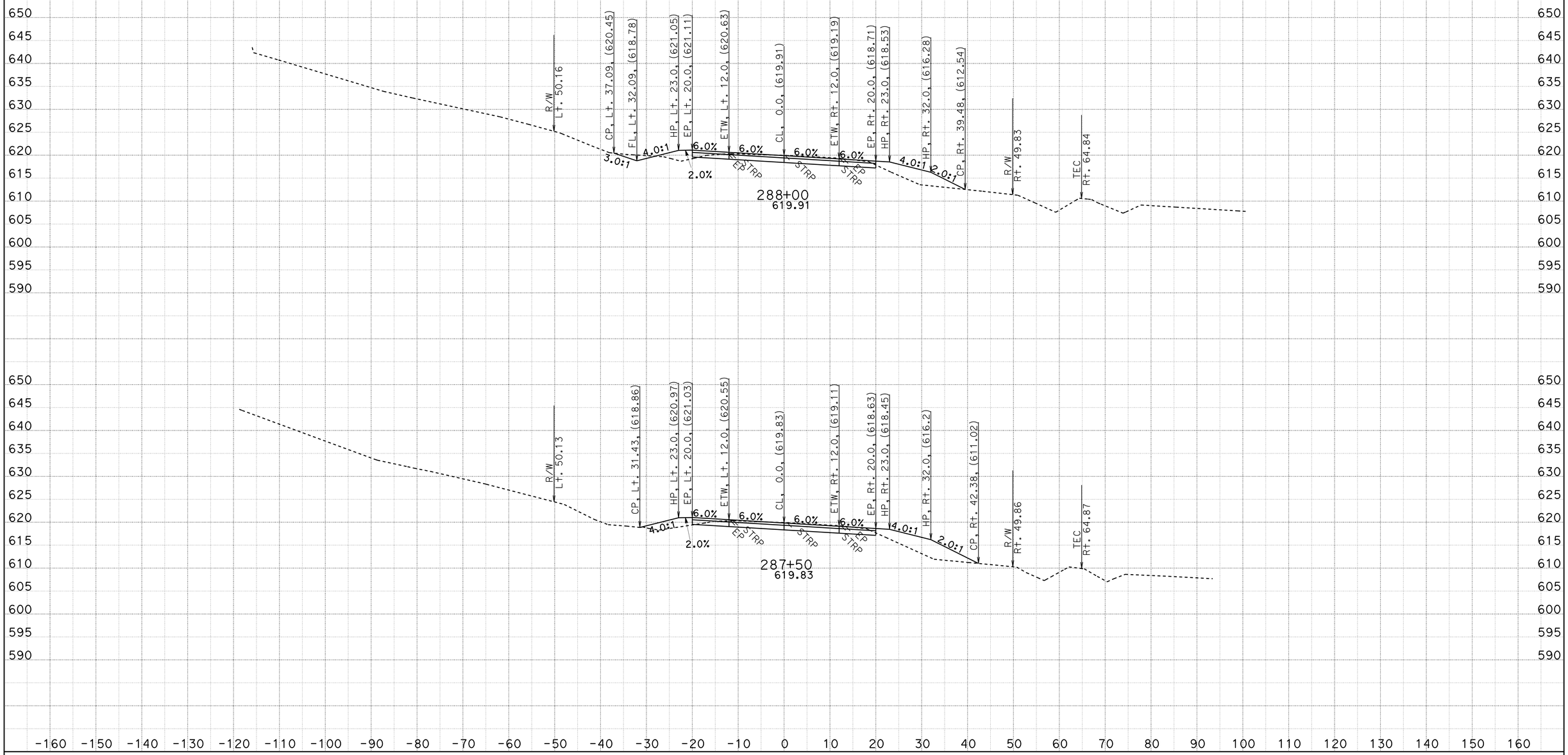

CREATED BY: D.R.FISHER
DATE: 5/22/2013
KC Project: 20245 File: C:\USER_HOME\projects\36070y45\cl1finish.ear

CONTRACT: 02-360704
DIST/CO/RTE/PM: 02/SHA/299/PM30.3 TO 40.7
PROJECT ID: BELLA DIDDY

SCALE: 1" = 10' Horiz.
1" = 10' Vert.

All Dimensions are US Survey Feet

CL1
CROSS SECTIONS
SHEET 286 OF 651

FOR EARTHWORK DEVELOPMENT ONLY

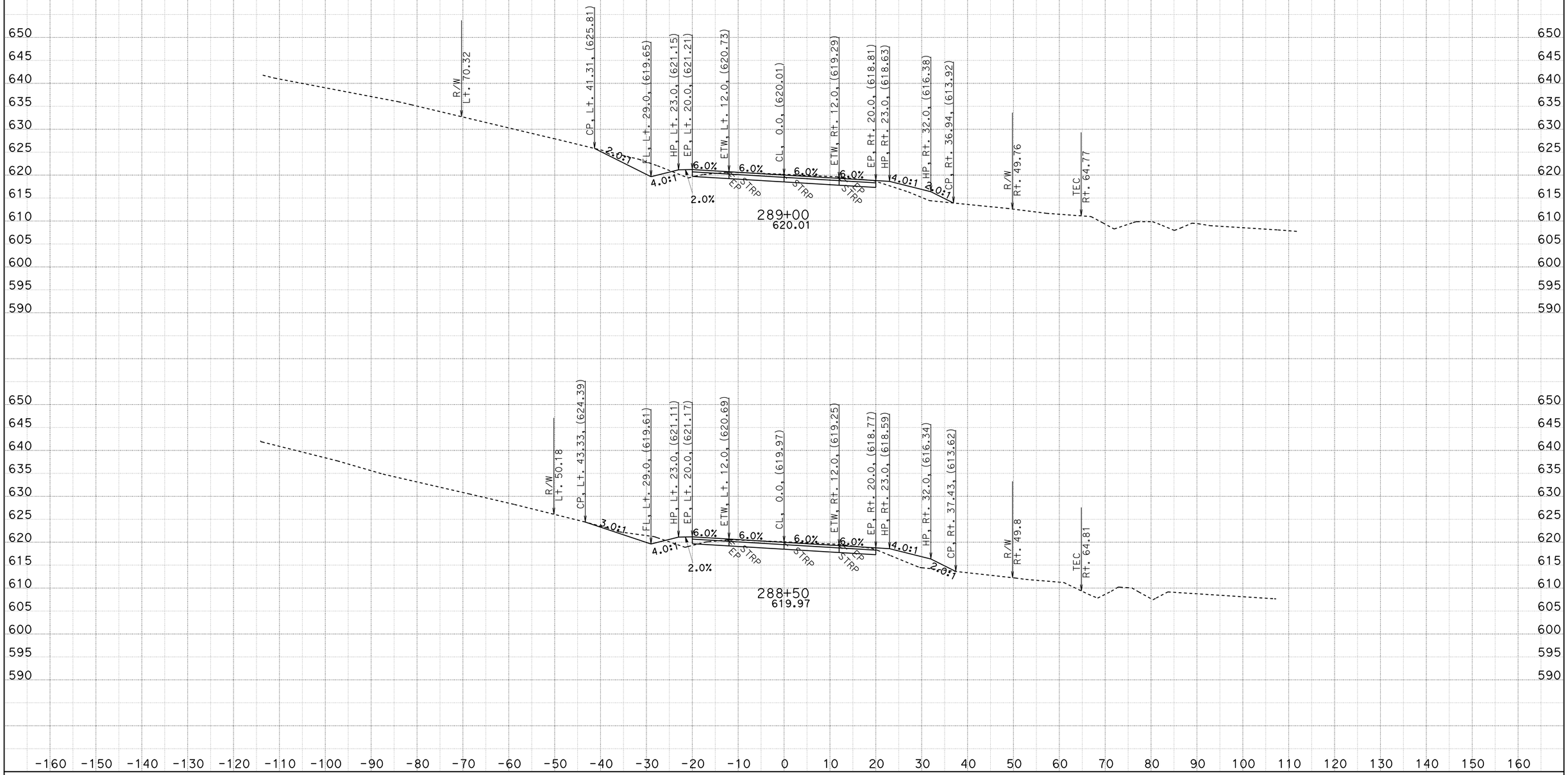

CREATED BY: D.R.FISHER
DATE: 5/22/2013
KC Project: 20245 File: C:\USER_HOME\projects\36070y45\cl1finish.ear

CONTRACT: 02-360704
DIST/CO/RTE/PM: 02/SHA/299/PM30.3 TO 40.7
PROJECT ID: BELLA DIDDY

SCALE: 1" = 10' Horiz.
1" = 10' Vert.

All Dimensions are US Survey Feet

CL1
CROSS SECTIONS
SHEET 287 OF 651

FOR EARTHWORK DEVELOPMENT ONLY

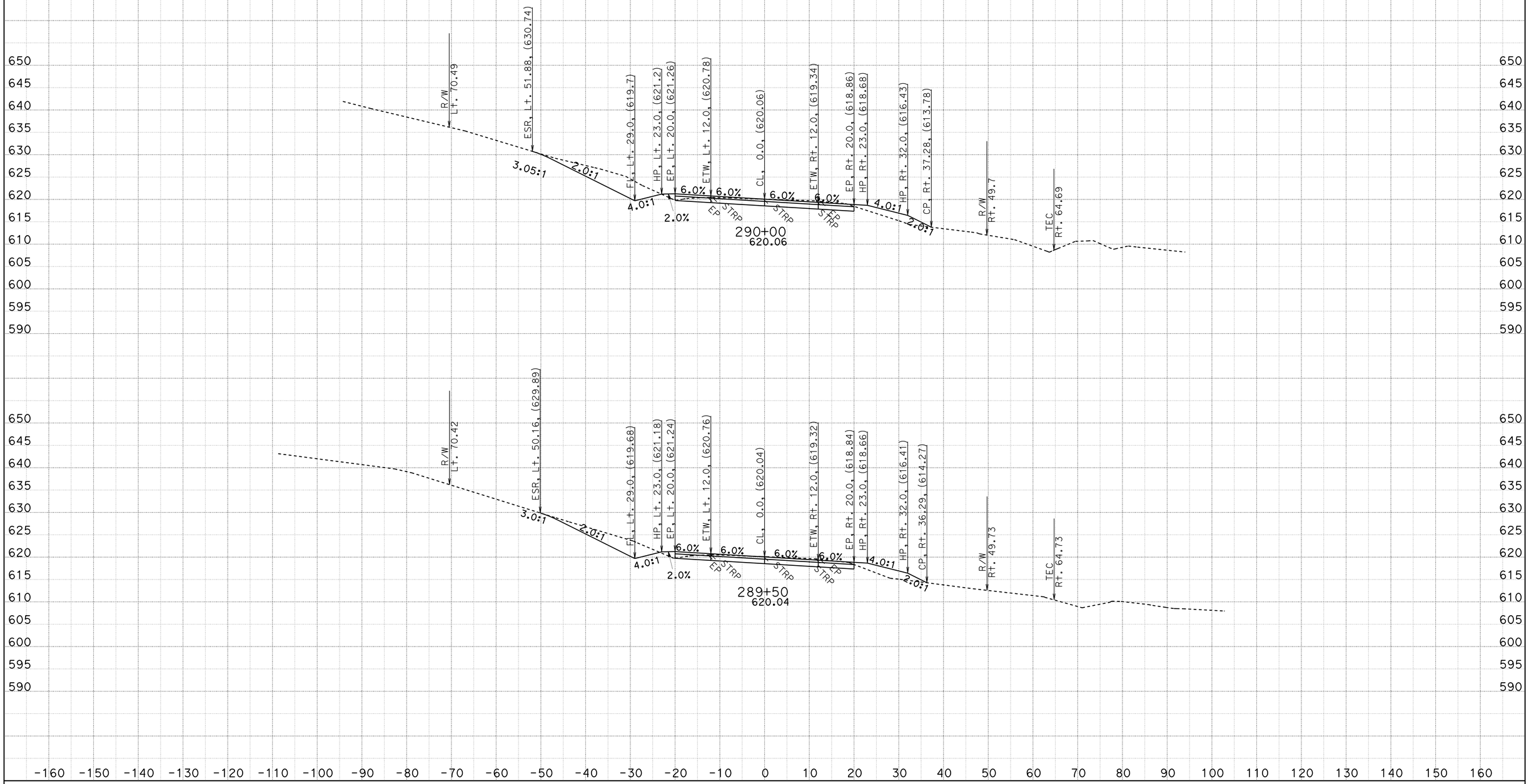

CREATED BY: D.R.FISHER
DATE: 5/22/2013
KC Project: 20245 File: C:\USER_HOME\projects\36070y45\cl1finish.ear

CONTRACT: 02-360704
DIST/CO/RTE/PM: 02/SHA/299/PM30.3 TO 40.7
PROJECT ID: BELLA DIDDY

SCALE: 1" = 10' Horiz.
1" = 10' Vert.

All Dimensions are US Survey Feet

CL1
CROSS SECTIONS
SHEET 288 OF 651

FOR EARTHWORK DEVELOPMENT ONLY

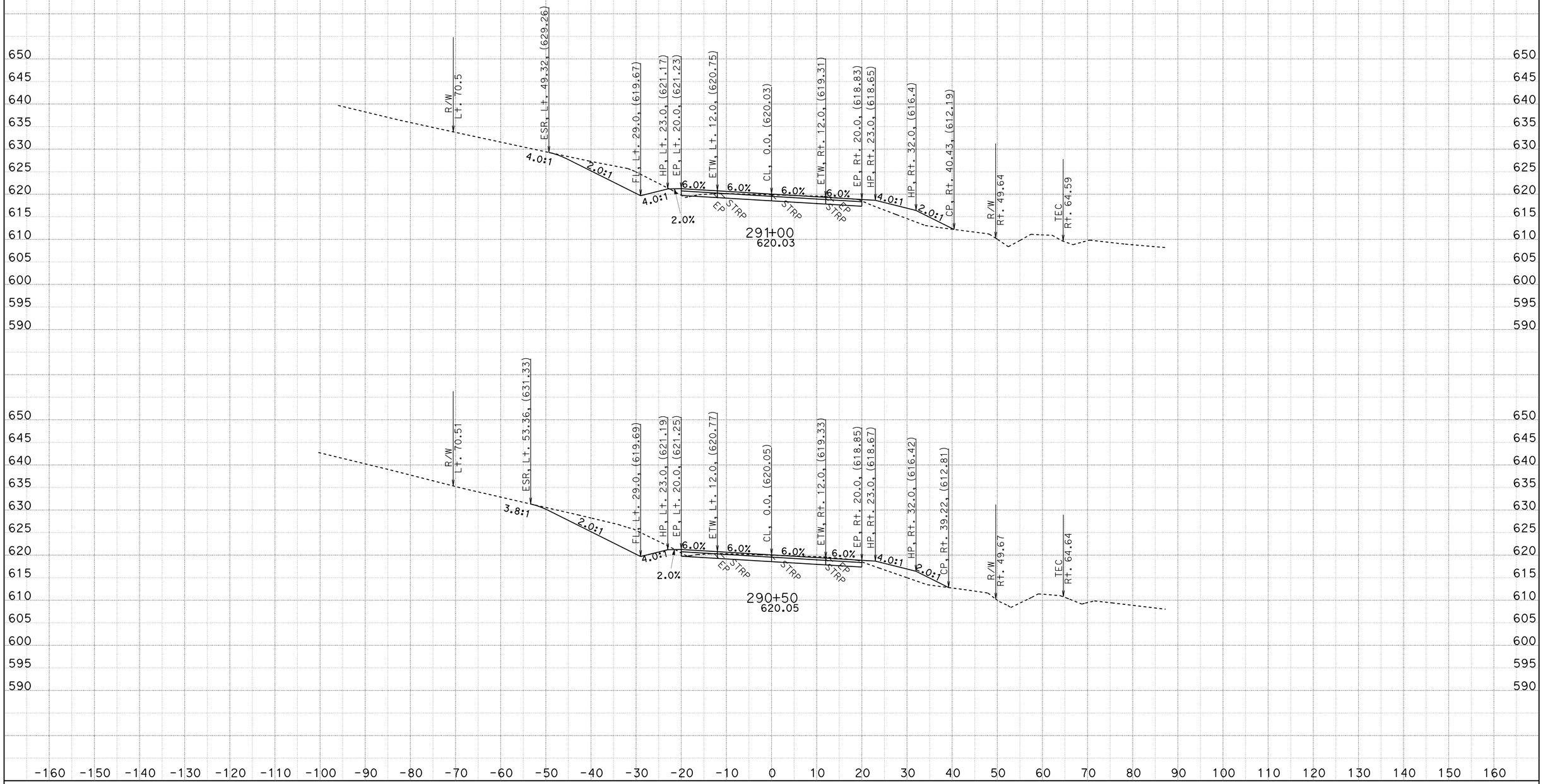

CREATED BY: D.R.FISHER
DATE: 5/22/2013
KC Project: 20245 File: C:\USER_HOME\projects\36070y45\cl1finish.ear

CONTRACT: 02-360704
DIST/CO/RTE/PM: 02/SHA/299/PM30.3 TO 40.7
PROJECT ID: BELLA DIDDY

SCALE: 1" = 10' Horiz.
1" = 10' Vert.

All Dimensions are US Survey Feet

CL1
CROSS SECTIONS

FOR EARTHWORK DEVELOPMENT ONLY

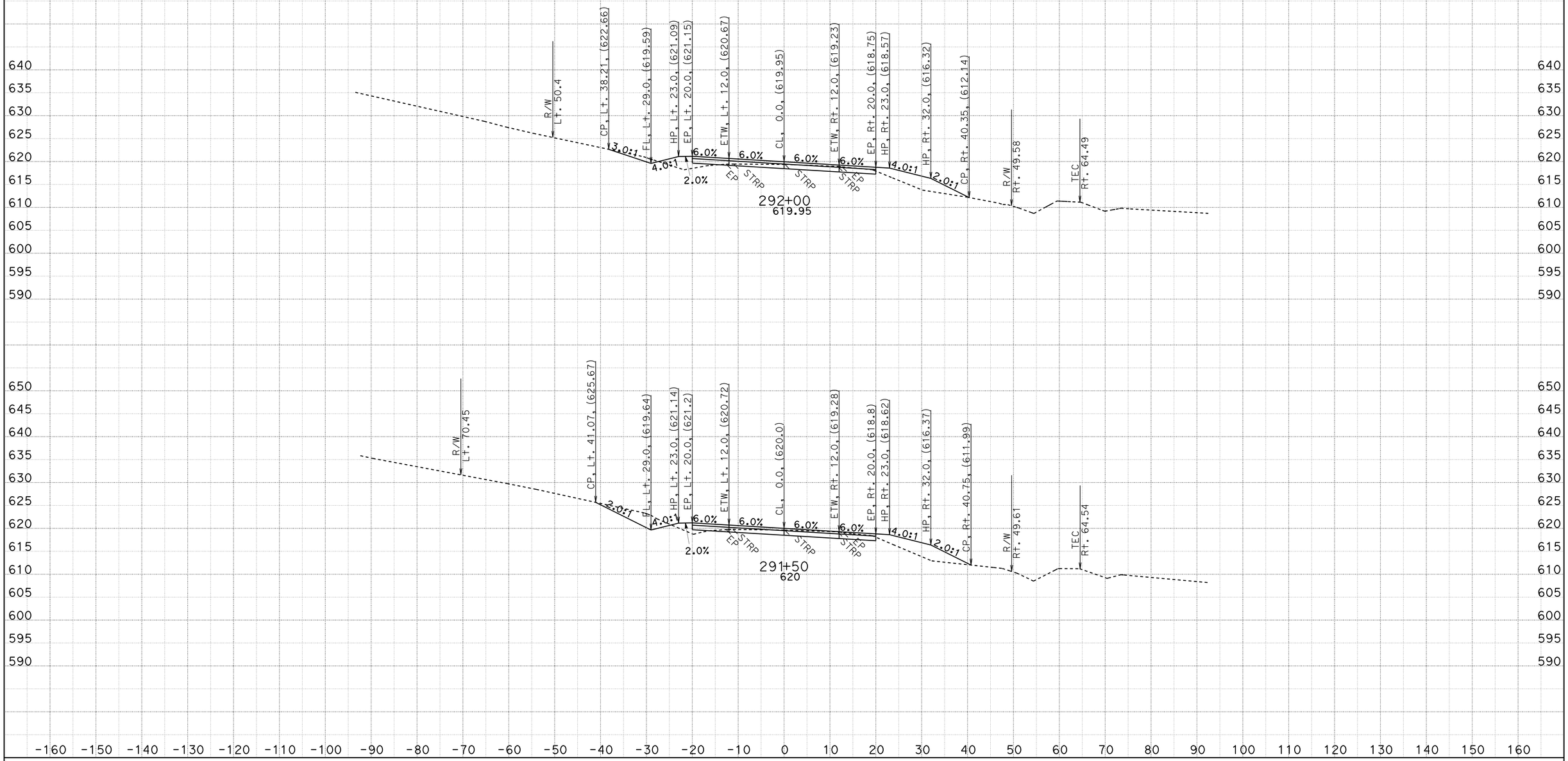

CREATED BY: D.R.FISHER
DATE: 5/22/2013
KC Project: 20245 File: C:\USER_HOME\projects\36070y45\cl1finish.ear

CONTRACT: 02-360704
DIST/CO/RTE/PM: 02/SHA/299/PM30.3 TO 40.7
PROJECT ID: BELLA DIDDY

SCALE: 1" = 10' Horiz.
1" = 10' Vert.

All Dimensions are US Survey Feet

CL1
CROSS SECTIONS
SHEET 290 OF 651

FOR EARTHWORK DEVELOPMENT ONLY

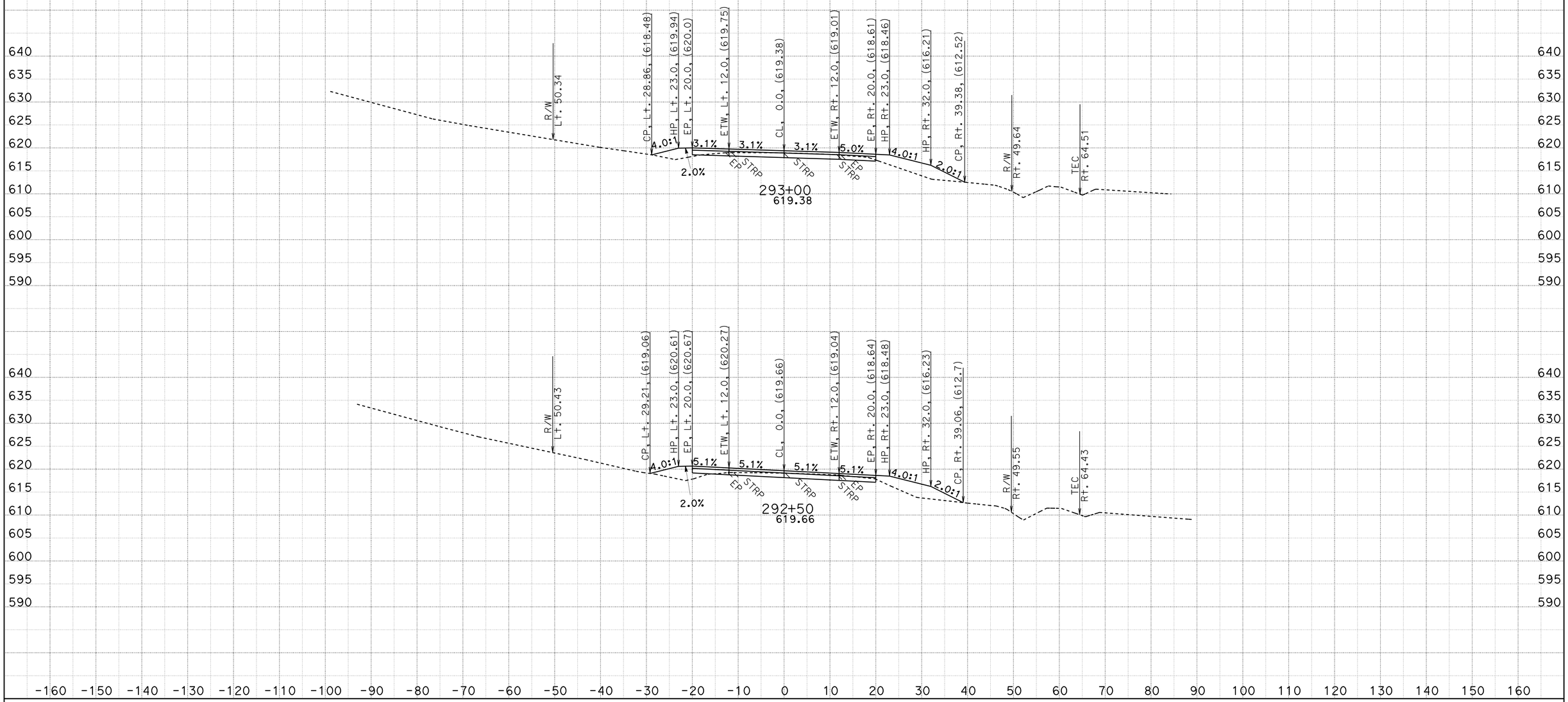

CREATED BY: D.R.FISHER
DATE: 5/22/2013
KC Project: 20245 File: C:\USER_HOME\projects\36070y45\cl1finish.ear

CONTRACT: 02-360704
DIST/CO/RTE/PM: 02/SHA/299/PM30.3 TO 40.7
PROJECT ID: BELLA DIDDY

SCALE: 1" = 10' Horiz.
1" = 10' Vert.

All Dimensions are US Survey Feet

CL1
CROSS SECTIONS
SHEET 291 OF 651

FOR EARTHWORK DEVELOPMENT ONLY

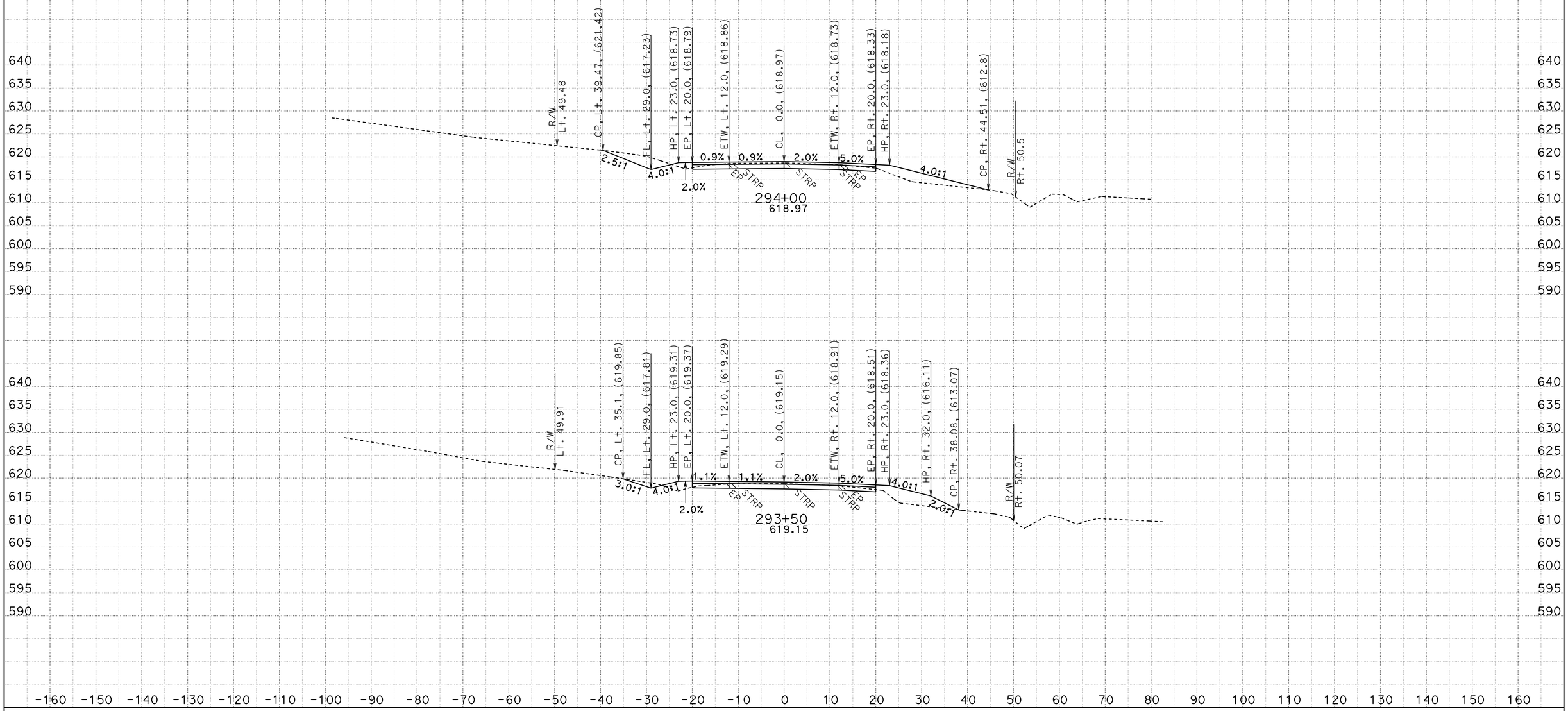

CREATED BY: D.R.FISHER
DATE: 5/22/2013
KC Project: 20245 File: C:\USER_HOME\projects\36070y45\cl1finish.ear

CONTRACT: 02-360704
DIST/CO/RTE/PM: 02/SHA/299/PM30.3 TO 40.7
PROJECT ID: BELLA DIDDY

SCALE: 1" = 10' Horiz.
1" = 10' Vert.

All Dimensions are US Survey Feet

CL1
CROSS SECTIONS
SHEET 292 OF 651

FOR EARTHWORK DEVELOPMENT ONLY

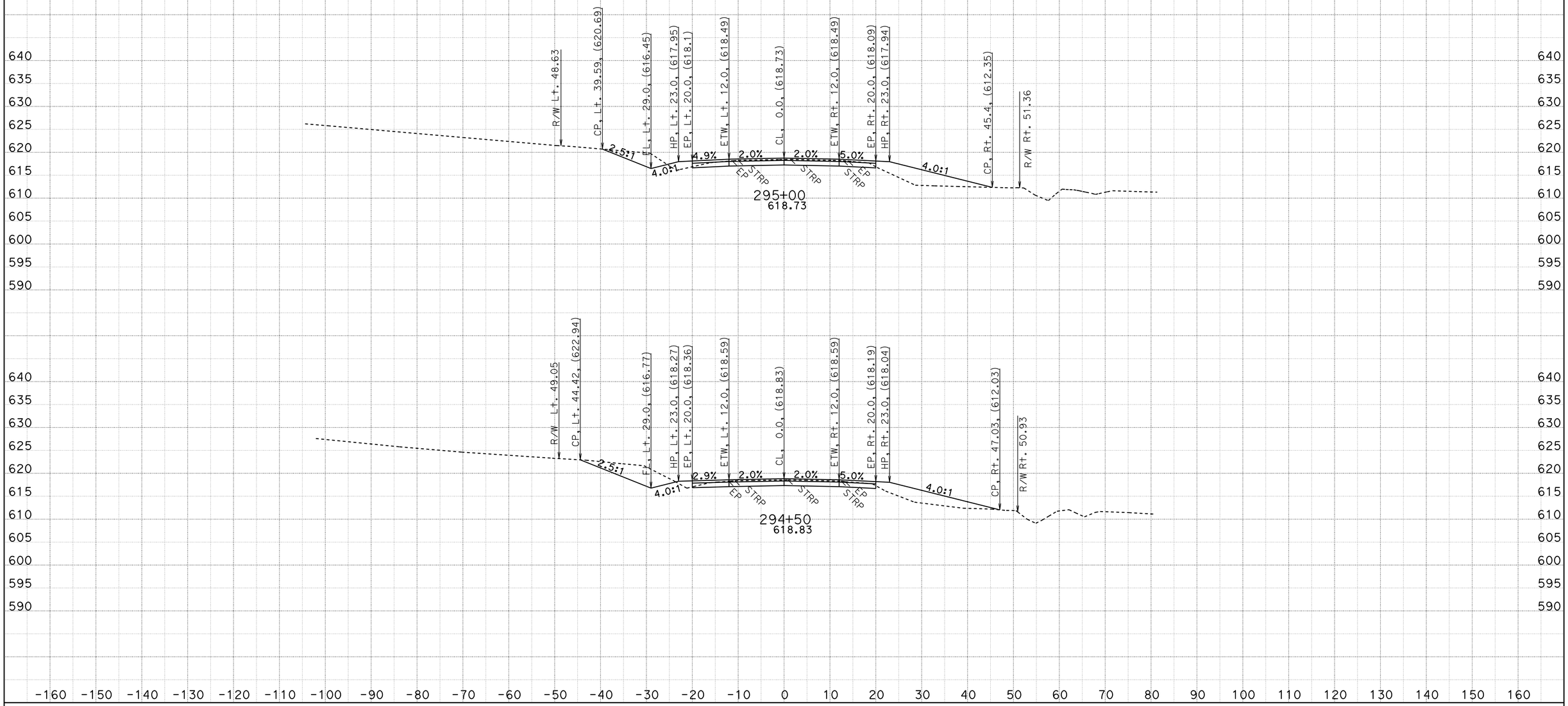

CREATED BY: D.R.FISHER
DATE: 5/22/2013
KC Project: 20245 File: C:\USER_HOME\projects\36070y45\cl1finish.ear

CONTRACT: 02-360704
DIST/CO/RTE/PM: 02/SHA/299/PM30.3 TO 40.7
PROJECT ID: BELLA DIDDY

SCALE: 1" = 10' Horiz.
1" = 10' Vert.

All Dimensions are US Survey Feet

CL1
CROSS SECTIONS
SHEET 293 OF 651

FOR EARTHWORK DEVELOPMENT ONLY

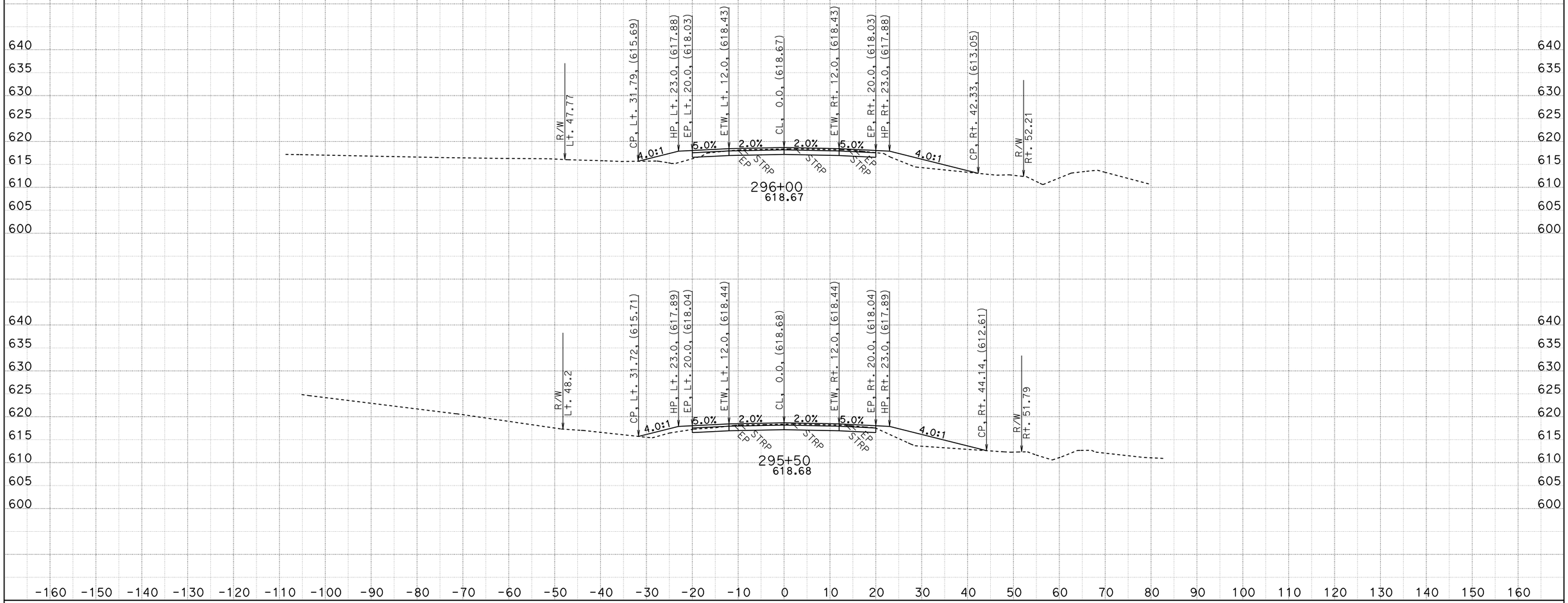

CREATED BY: D.R.FISHER
DATE: 5/22/2013
KC Project: 20245 File: C:\USER_HOME\projects\36070y45\cl1finish.ear

CONTRACT: 02-360704
DIST/CO/RTE/PM: 02/SHA/299/PM30.3 TO 40.7
PROJECT ID: BELLA DIDDY

SCALE: 1" = 10' Horiz.
1" = 10' Vert.

All Dimensions are US Survey Feet

CL1
CROSS SECTIONS
SHEET 294 OF 651

FOR EARTHWORK DEVELOPMENT ONLY

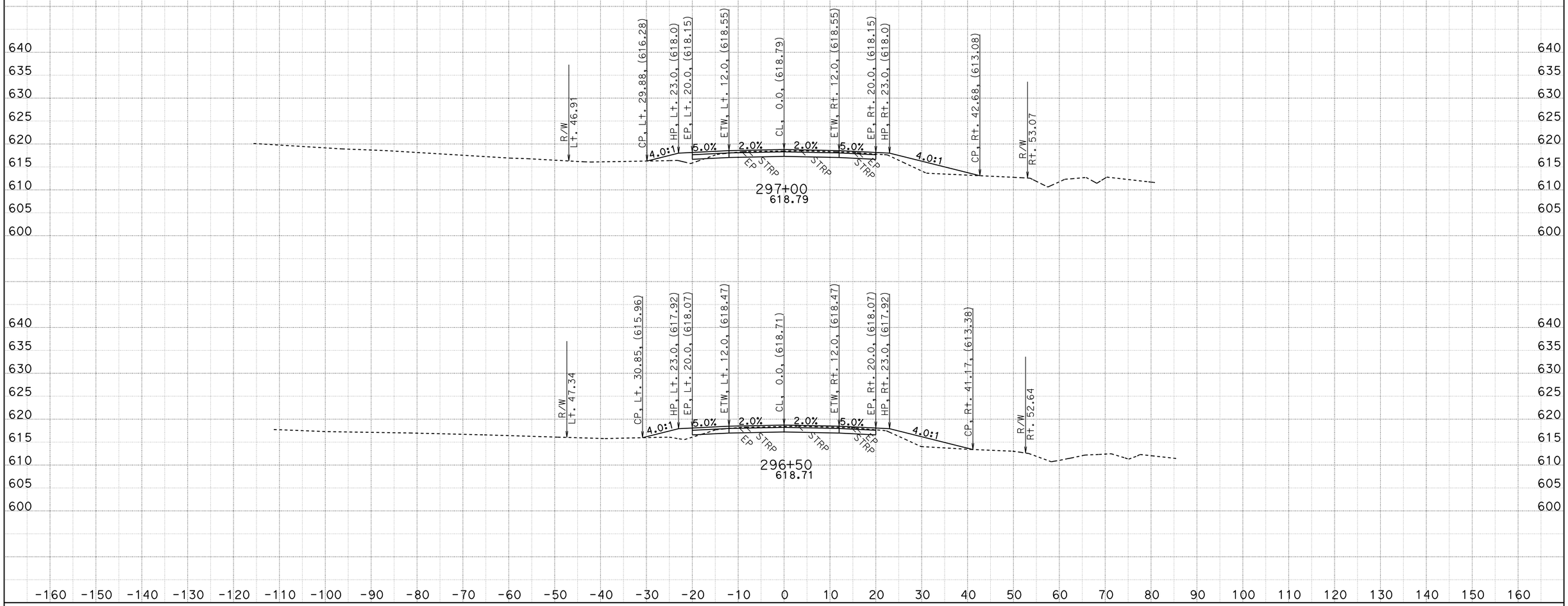

CREATED BY: D.R.FISHER
DATE: 5/22/2013
KC Project: 20245 File: C:\USER_HOME\projects\36070y45\cl1finish.ear

CONTRACT: 02-360704
DIST/CO/RTE/PM: 02/SHA/299/PM30.3 TO 40.7
PROJECT ID: BELLA DIDDY

SCALE: 1" = 10' Horiz.
1" = 10' Vert.

All Dimensions are US Survey Feet

CL1
CROSS SECTIONS
SHEET 295 OF 651

FOR EARTHWORK DEVELOPMENT ONLY

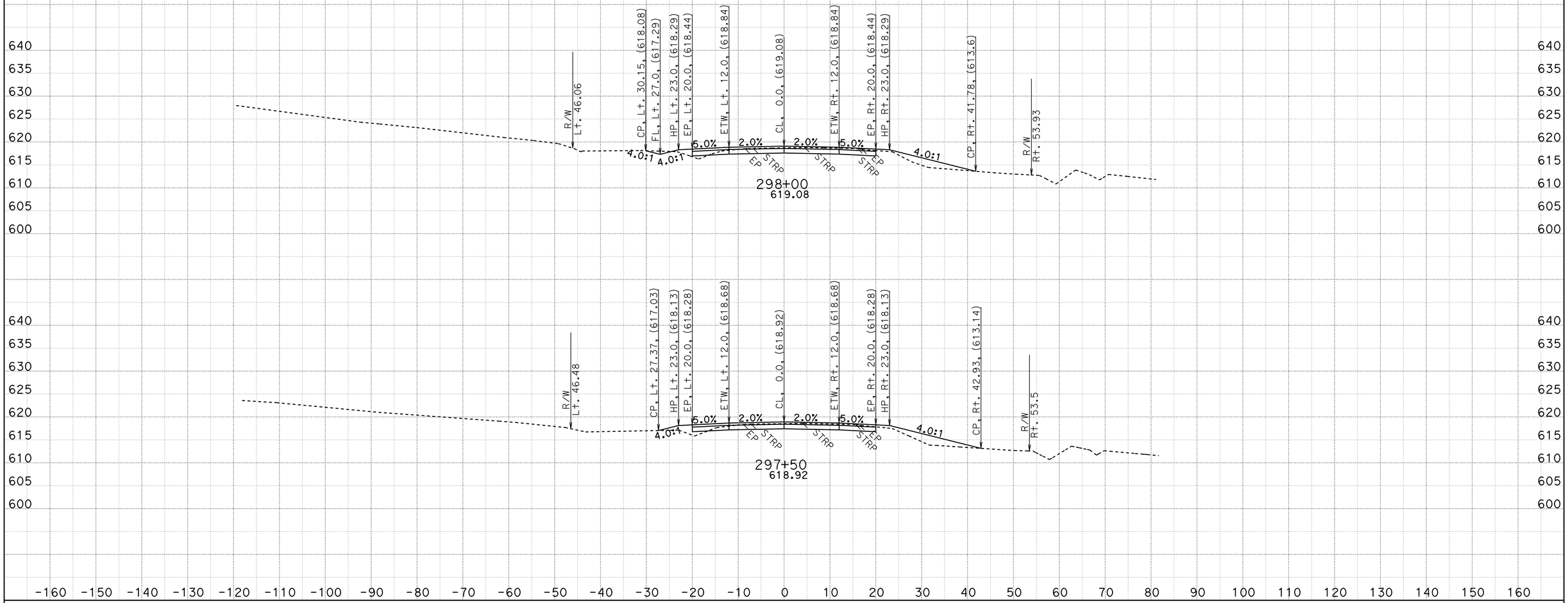

CREATED BY: D.R.FISHER
DATE: 5/22/2013
KC Project: 20245 File: C:\USER_HOME\projects\36070y45\cl1finish.ear

CONTRACT: 02-360704
DIST/CO/RTE/PM: 02/SHA/299/PM30.3 TO 40.7
PROJECT ID: BELLA DIDDY

SCALE: 1" = 10' Horiz.
1" = 10' Vert.
All Dimensions are US Survey Feet

CL1
CROSS SECTIONS
SHEET 296 OF 651

FOR EARTHWORK DEVELOPMENT ONLY

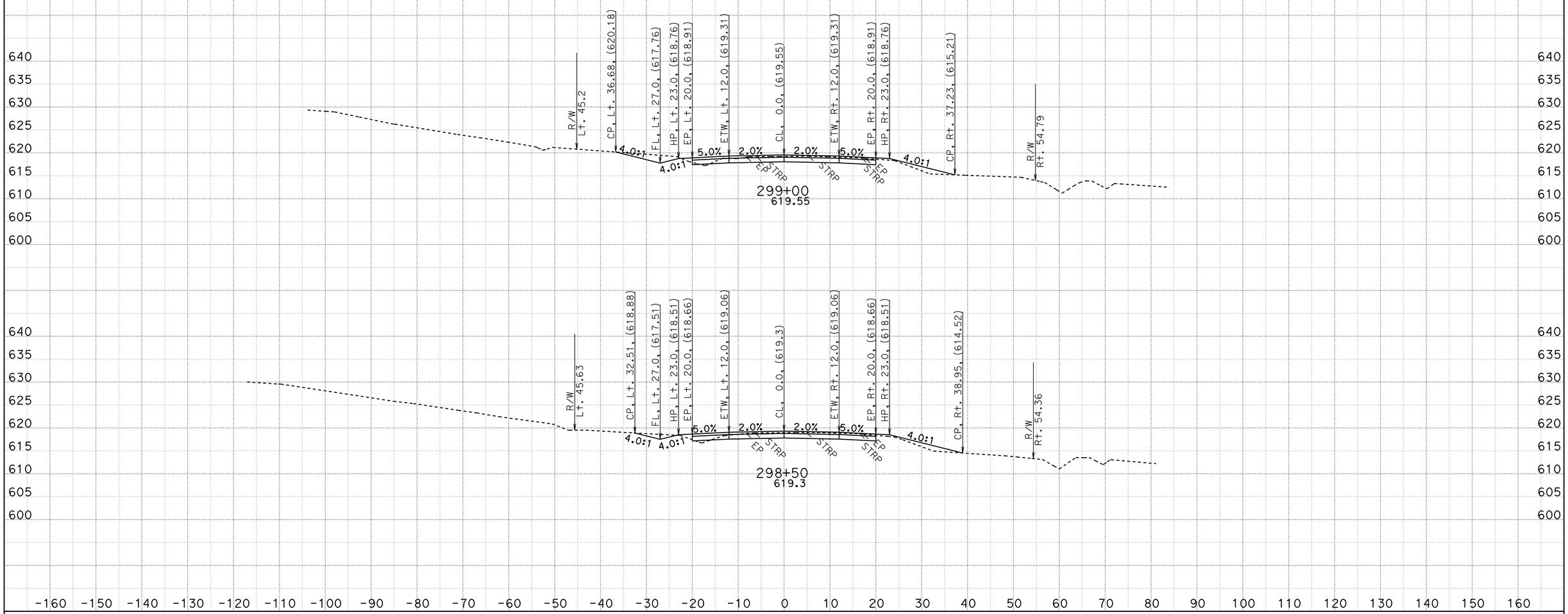

CREATED BY: D.R.FISHER
DATE: 5/22/2013
KC Project: 20245 File: C:\USER_HOME\projects\36070y45\cl1finish.ear

CONTRACT: 02-360704
DIST/CO/RTE/PM: 02/SHA/299/PM30.3 TO 40.7
PROJECT ID: BELLA DIDDY

SCALE: 1" = 10' Horiz.
1" = 10' Vert.

All Dimensions are US Survey Feet

CL1
CROSS SECTIONS
SHEET 297 OF 651

FOR EARTHWORK DEVELOPMENT ONLY

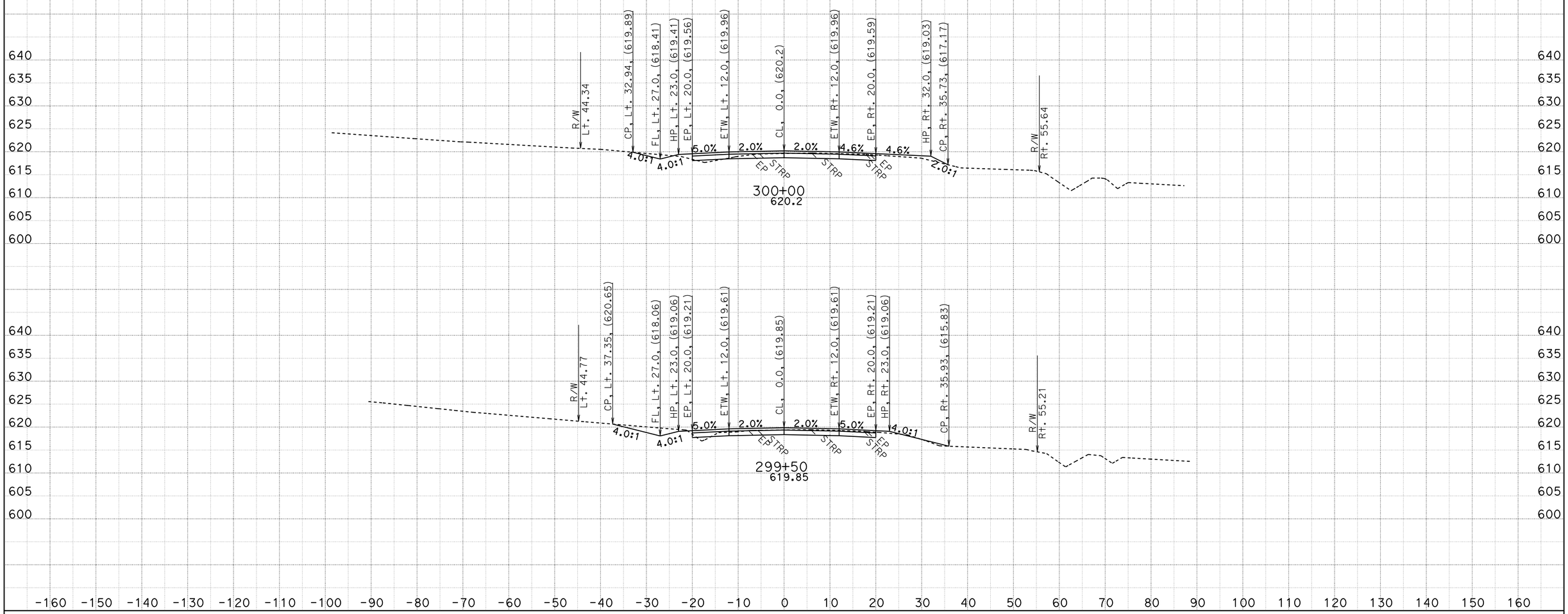

CREATED BY: D.R.FISHER
DATE: 5/22/2013
KC Project: 20245 File: C:\USER_HOME\projects\36070y45\cl1finish.ear

CONTRACT: 02-360704
DIST/CO/RTE/PM: 02/SHA/299/PM30.3 TO 40.7
PROJECT ID: BELLA DIDDY

SCALE: 1" = 10' Horiz.
1" = 10' Vert.

All Dimensions are US Survey Feet

CL1
CROSS SECTIONS

FOR EARTHWORK DEVELOPMENT ONLY

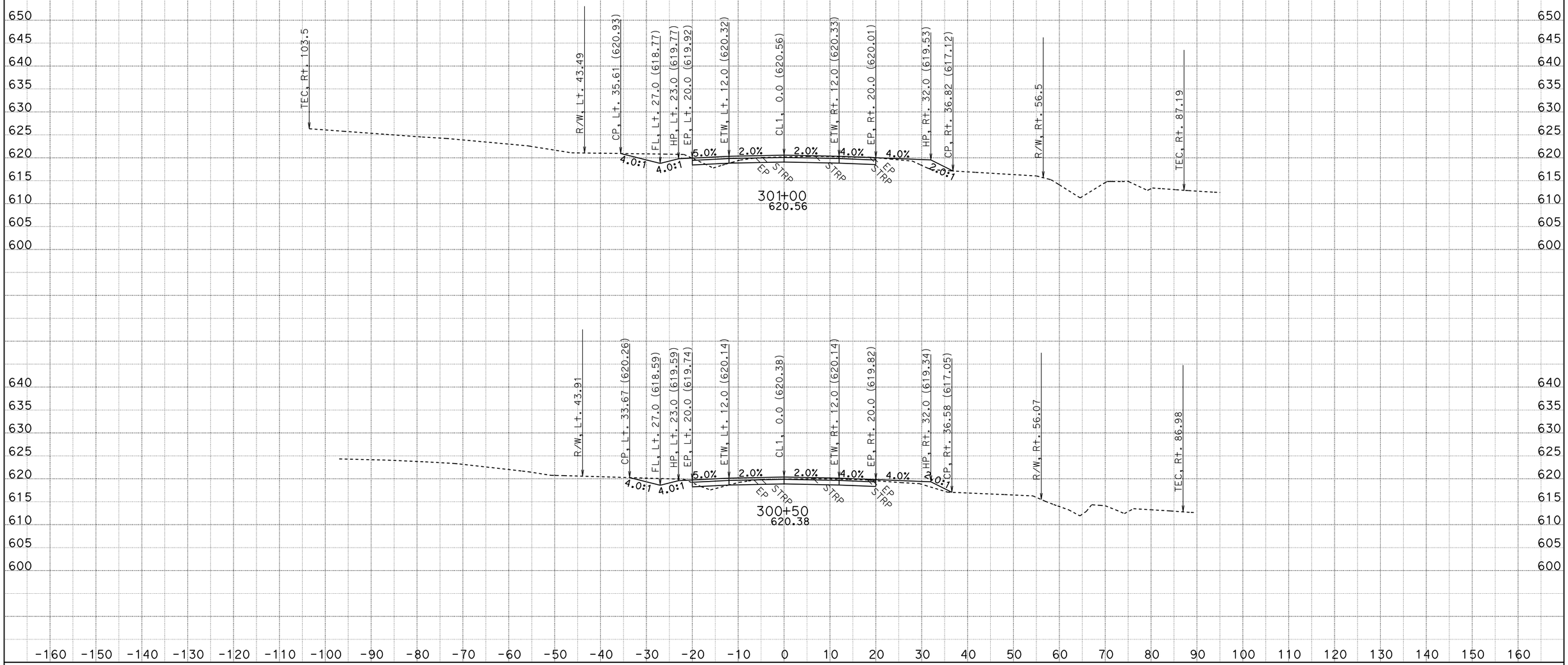

CREATED BY: D.R.FISHER
DATE: 6/3/2013
KC Project: 20245 File: C:\USER_HOME\projects\36070y45\cl1finish.ear

CONTRACT: 02-360704
DIST/CO/RTE/PM: 02/SHA/299/PM30.3 TO 40.7
PROJECT ID: BELLA DIDDY

SCALE: 1" = 10' Horiz.
1" = 10' Vert.

All Dimensions are US Survey Feet

CL1
CROSS SECTIONS

FOR EARTHWORK DEVELOPMENT ONLY

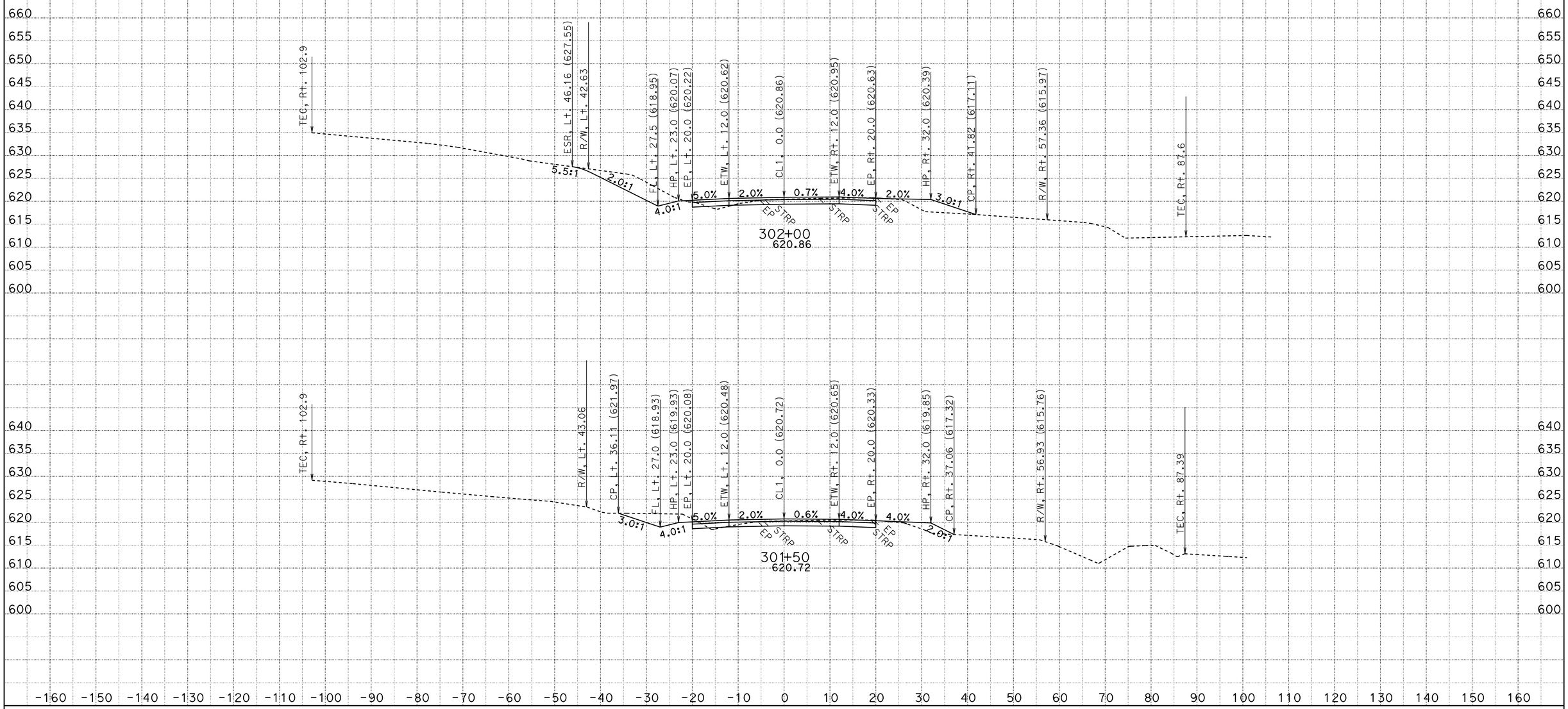

CREATED BY: D.R.FISHER
DATE: 6/3/2013
KC Project: 20245 File: C:\USER_HOME\projects\36070y45\cl1finish.ear

CONTRACT: 02-360704
DIST/CO/RTE/PM: 02/SHA/299/PM30.3 TO 40.7
PROJECT ID: BELLA DIDDY

SCALE: 1" = 10' Horiz.
1" = 10' Vert.

All Dimensions are US Survey Feet

CL1
CROSS SECTIONS
SHEET 300 OF 651

FOR EARTHWORK DEVELOPMENT ONLY

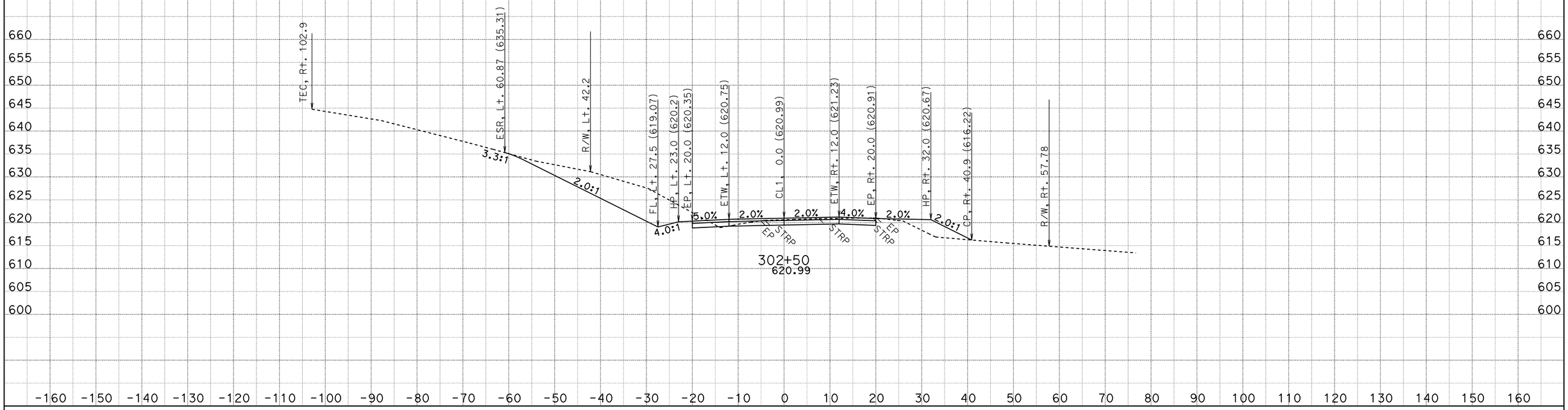

CREATED BY: D.R.FISHER
DATE: 6/3/2013
KC Project: 20245 File: C:\USER_HOME\projects\36070y45\cl1finish.ear

CONTRACT: 02-360704
DIST/CO/RTE/PM: 02/SHA/299/PM30.3 TO 40.7
PROJECT ID: BELLA DIDDY

SCALE: 1" = 10' Horiz.
1" = 10' Vert.

All Dimensions are US Survey Feet

CL1
CROSS SECTIONS
SHEET 301 OF 651

FOR EARTHWORK DEVELOPMENT ONLY

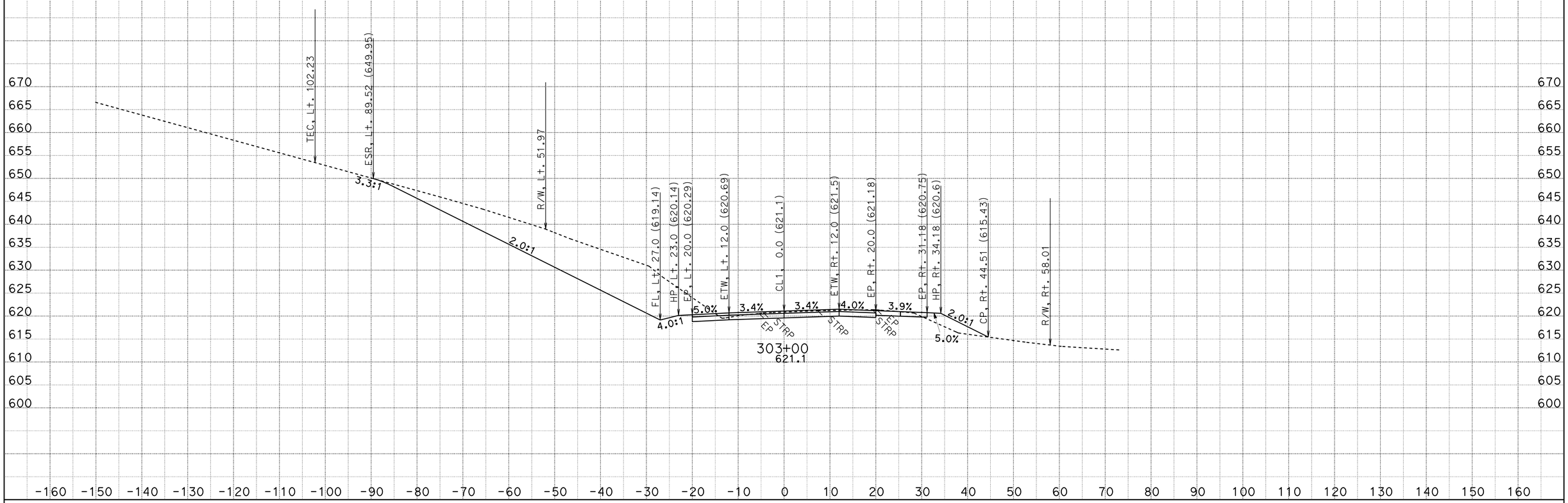

CREATED BY: D.R.FISHER
DATE: 6/3/2013
KC Project: 20245 File: C:\USER_HOME\projects\36070y45\cl1finish.ear

CONTRACT: 02-360704
DIST/CO/RTE/PM: 02/SHA/299/PM30.3 TO 40.7
PROJECT ID: BELLA DIDDY

SCALE: 1" = 10' Horiz.
1" = 10' Vert.

All Dimensions are US Survey Feet

CL1
CROSS SECTIONS
SHEET 302 OF 651

FOR EARTHWORK DEVELOPMENT ONLY

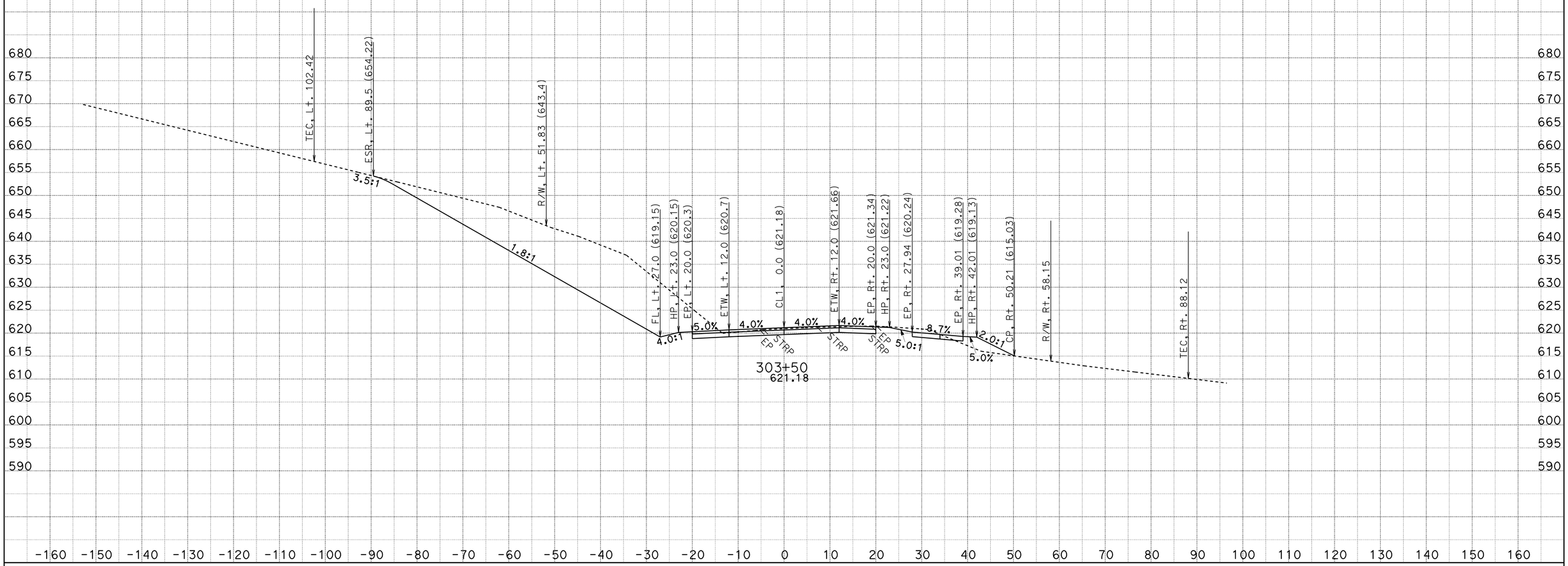

CREATED BY: D.R.FISHER
DATE: 6/3/2013
KC Project: 20245 File: C:\USER_HOME\projects\36070y45\cl1finish.ear

CONTRACT: 02-360704
DIST/CO/RTE/PM: 02/SHA/299/PM30.3 TO 40.7
PROJECT ID: BELLA DIDDY

SCALE: 1" = 10' Horiz.
1" = 10' Vert.
All Dimensions are US Survey Feet

CL1
CROSS SECTIONS
SHEET 303 OF 651

FOR EARTHWORK DEVELOPMENT ONLY

LEGEND:
SX = BOTTOM OF RETAINING WALL FOOTING

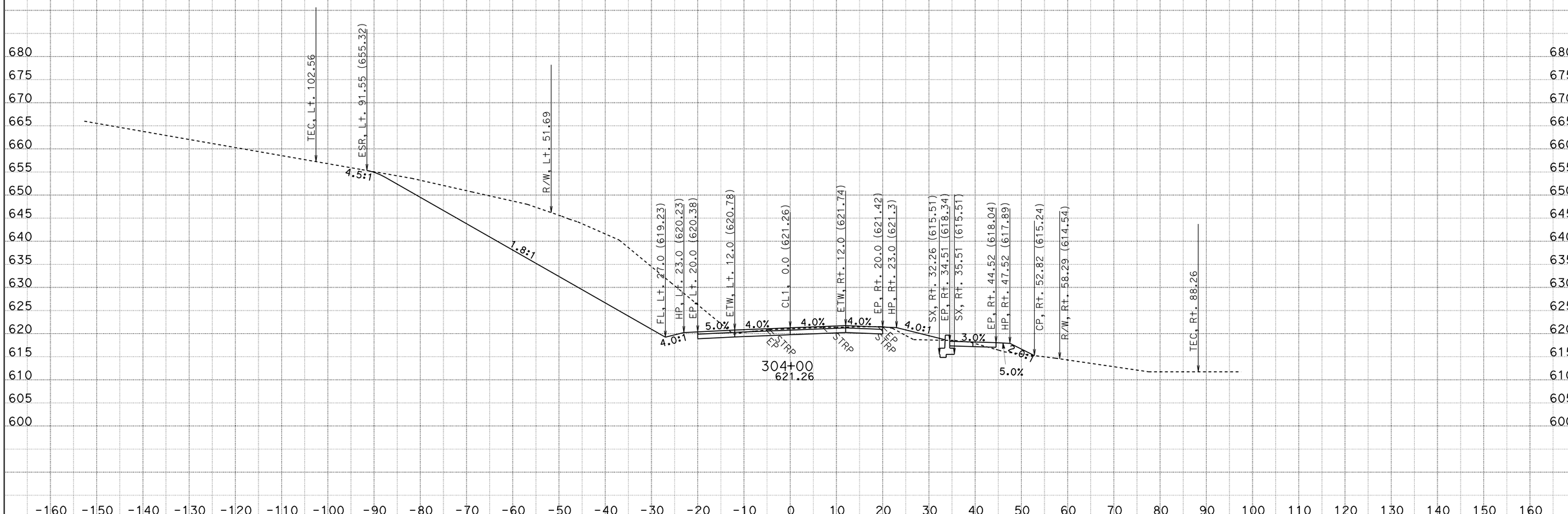

CREATED BY: D.R.FISHER
DATE: 6/3/2013
KC Project: 20245 File: C:\USER_HOME\projects\36070y45\cl1finish.ear

CONTRACT: 02-360704
DIST/CO/RTE/PM: 02/SHA/299/PM30.3 TO 40.7
PROJECT ID: BELLA DIDDY

SCALE: 1" = 10' Horiz.
1" = 10' Vert.
All Dimensions are US Survey Feet

CL1
CROSS SECTIONS
SHEET 304 OF 651

FOR EARTHWORK DEVELOPMENT ONLY

LEGEND:
SX = BOTTOM OF RETAINING WALL FOOTING

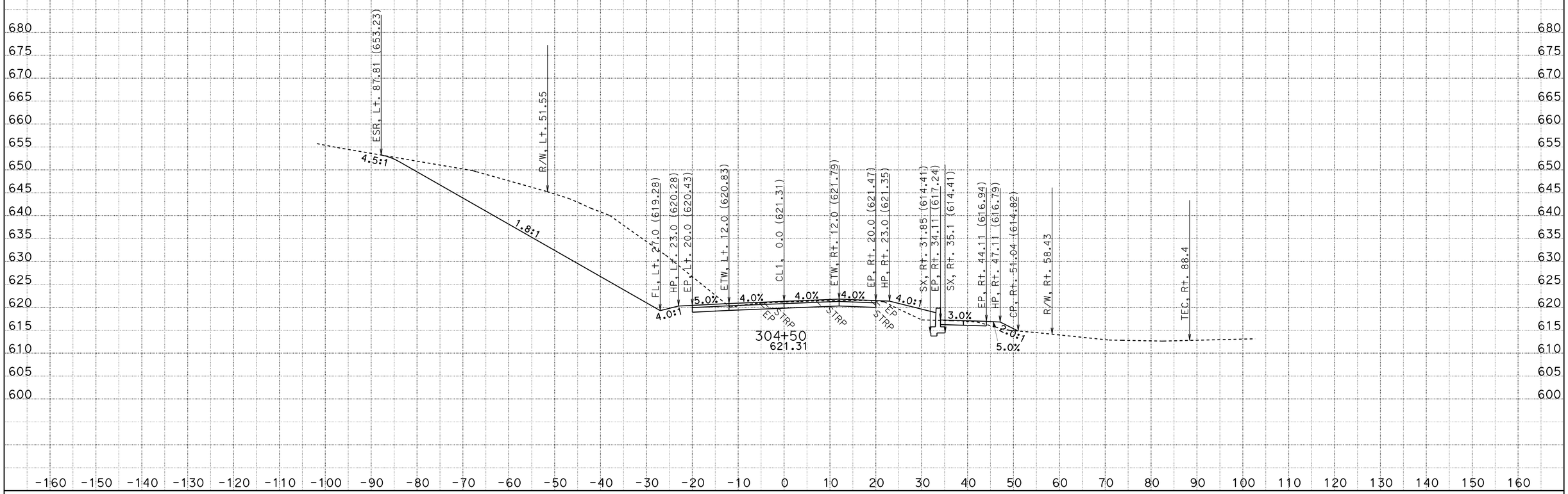

CREATED BY: D.R.FISHER
DATE: 6/3/2013
KC Project: 20245 File: C:\USER_HOME\projects\36070y45\cl1finish.ear

CONTRACT: 02-360704
DIST/CO/RTE/PM: 02/SHA/299/PM30.3 TO 40.7
PROJECT ID: BELLA DIDDY

SCALE: 1" = 10' Horiz.
1" = 10' Vert.
All Dimensions are US Survey Feet

CL1
CROSS SECTIONS
SHEET 305 OF 651

FOR EARTHWORK DEVELOPMENT ONLY

LEGEND:
SX = BOTTOM RETAINING WALL FOOTING

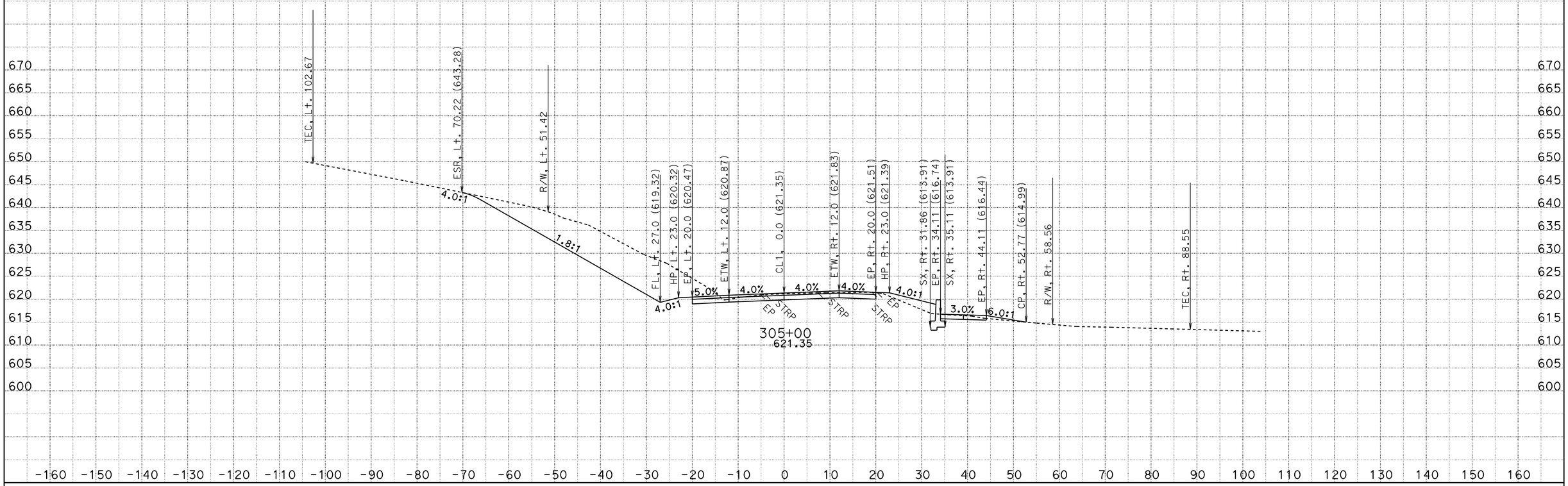

CREATED BY: D.R.FISHER
DATE: 6/3/2013
KC Project: 20245 File: C:\USER_HOME\projects\36070y45\cl1finish.ear

CONTRACT: 02-360704
DIST/CO/RTE/PM: 02/SHA/299/PM30.3 TO 40.7
PROJECT ID: BELLA DIDDY

SCALE: 1" = 10' Horiz.
1" = 10' Vert.
All Dimensions are US Survey Feet

CL1
CROSS SECTIONS
SHEET 306 OF 651

FOR EARTHWORK DEVELOPMENT ONLY

LEGEND:
SX = BOTTOM RETAINING WALL FOOTING

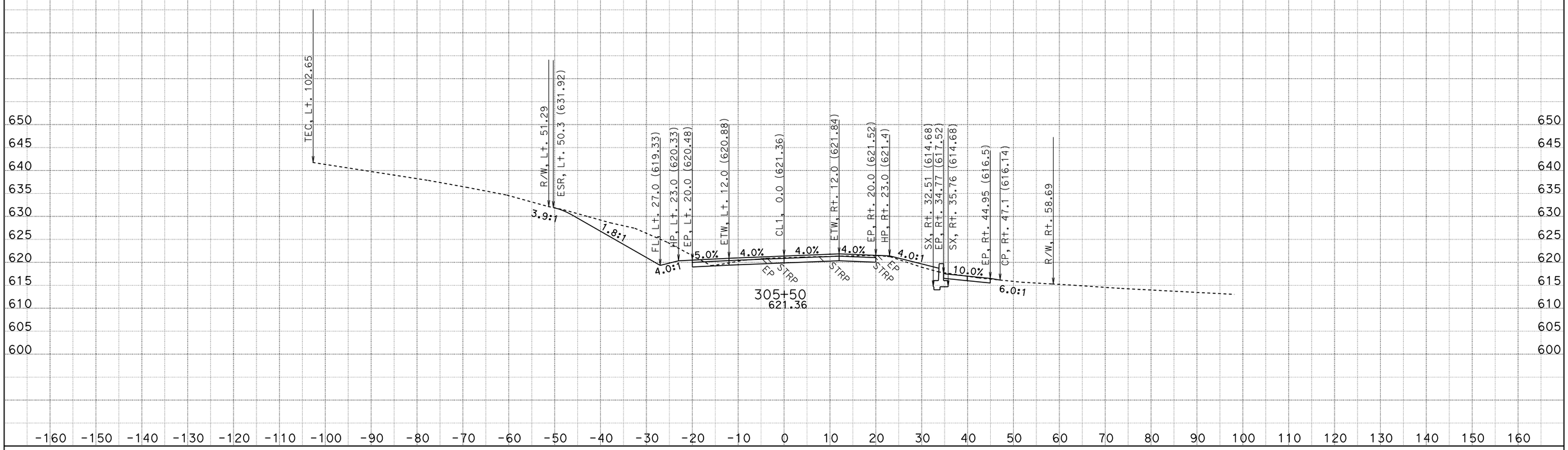

CREATED BY: D.R.FISHER
DATE: 6/3/2013
KC Project: 20245 File: C:\USER_HOME\projects\36070y45\cl1finish.ear

CONTRACT: 02-360704
DIST/CO/RTE/PM: 02/SHA/299/PM30.3 TO 40.7
PROJECT ID: BELLA DIDDY

SCALE: 1" = 10' Horiz.
1" = 10' Vert.

All Dimensions are US Survey Feet

CL1
CROSS SECTIONS

FOR EARTHWORK DEVELOPMENT ONLY

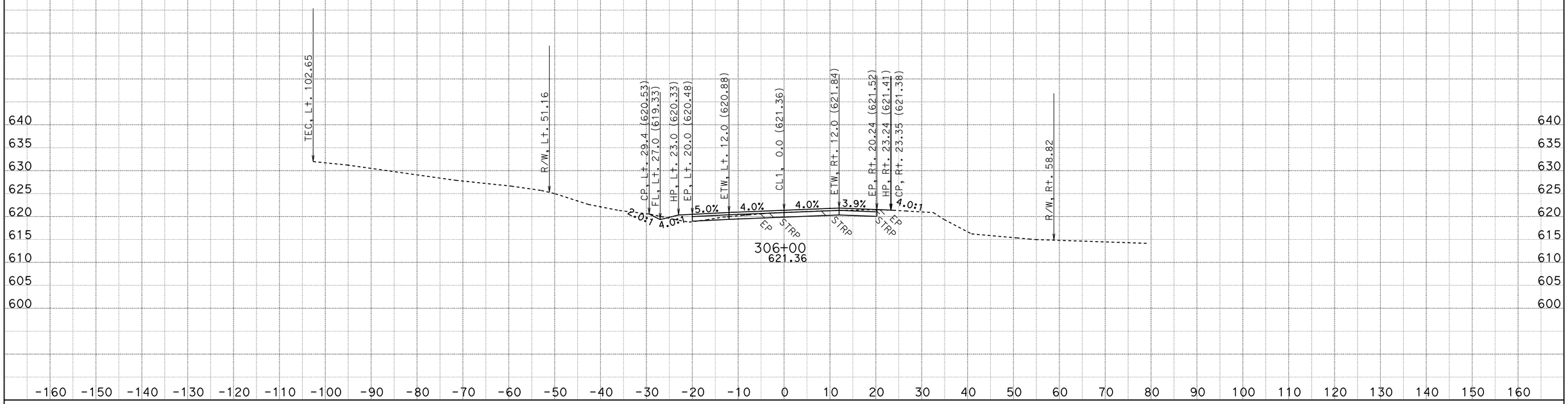

CREATED BY: D.R.FISHER
DATE: 6/3/2013
KC Project: 20245 File: C:\USER_HOME\projects\36070y45\cl1finish.ear

CONTRACT: 02-360704
DIST/CO/RTE/PM: 02/SHA/299/PM30.3 TO 40.7
PROJECT ID: BELLA DIDDY

SCALE: 1" = 10' Horiz.
1" = 10' Vert.

All Dimensions are US Survey Feet

CL1
CROSS SECTIONS

FOR EARTHWORK DEVELOPMENT ONLY

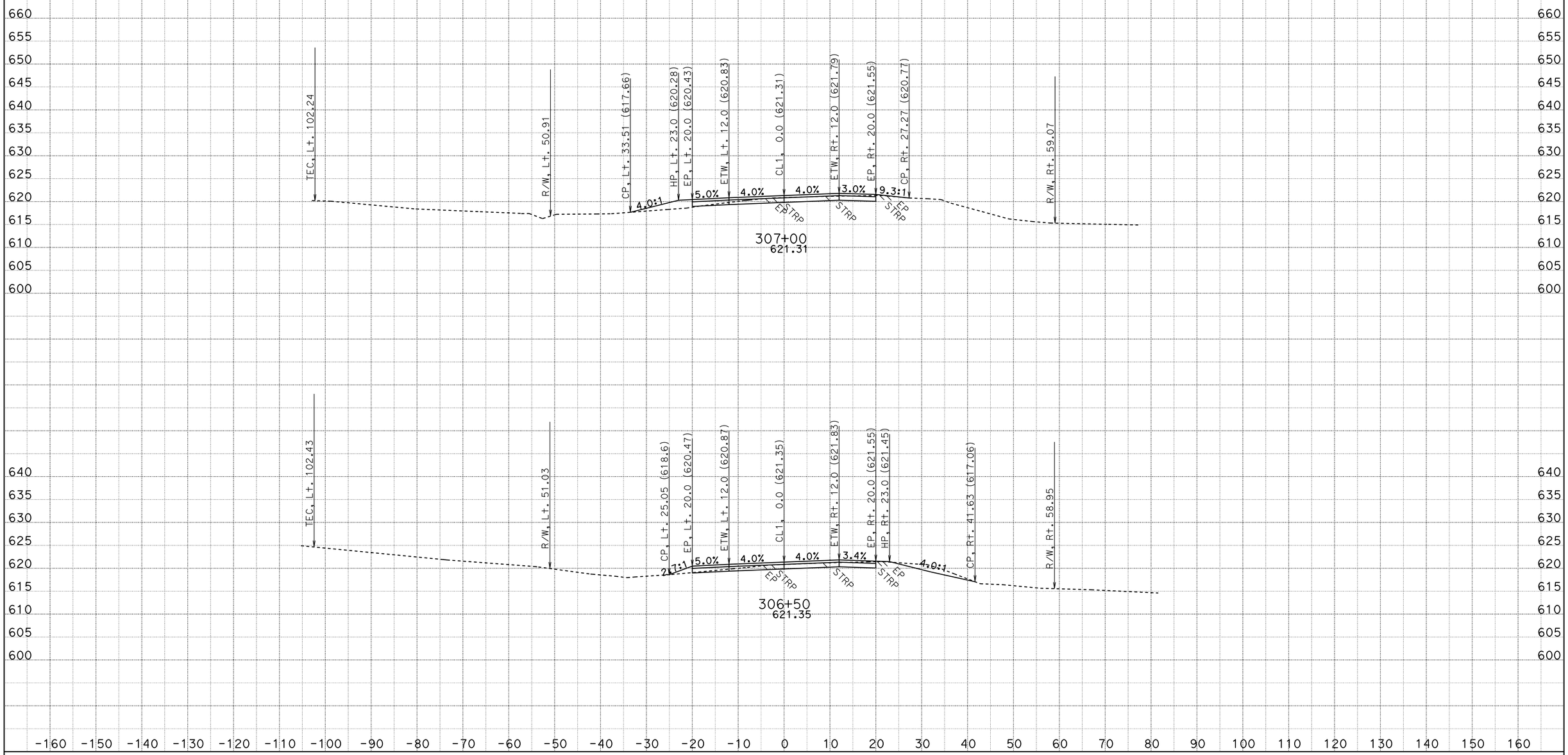

CREATED BY: D.R.FISHER
DATE: 6/3/2013
KC Project: 20245 File: C:\USER_HOME\projects\36070y45\cl1finish.ear

CONTRACT: 02-360704
DIST/CO/RTE/PM: 02/SHA/299/PM30.3 TO 40.7
PROJECT ID: BELLA DIDDY

SCALE: 1" = 10' Horiz.
1" = 10' Vert.

All Dimensions are US Survey Feet

CL1
CROSS SECTIONS

FOR EARTHWORK DEVELOPMENT ONLY

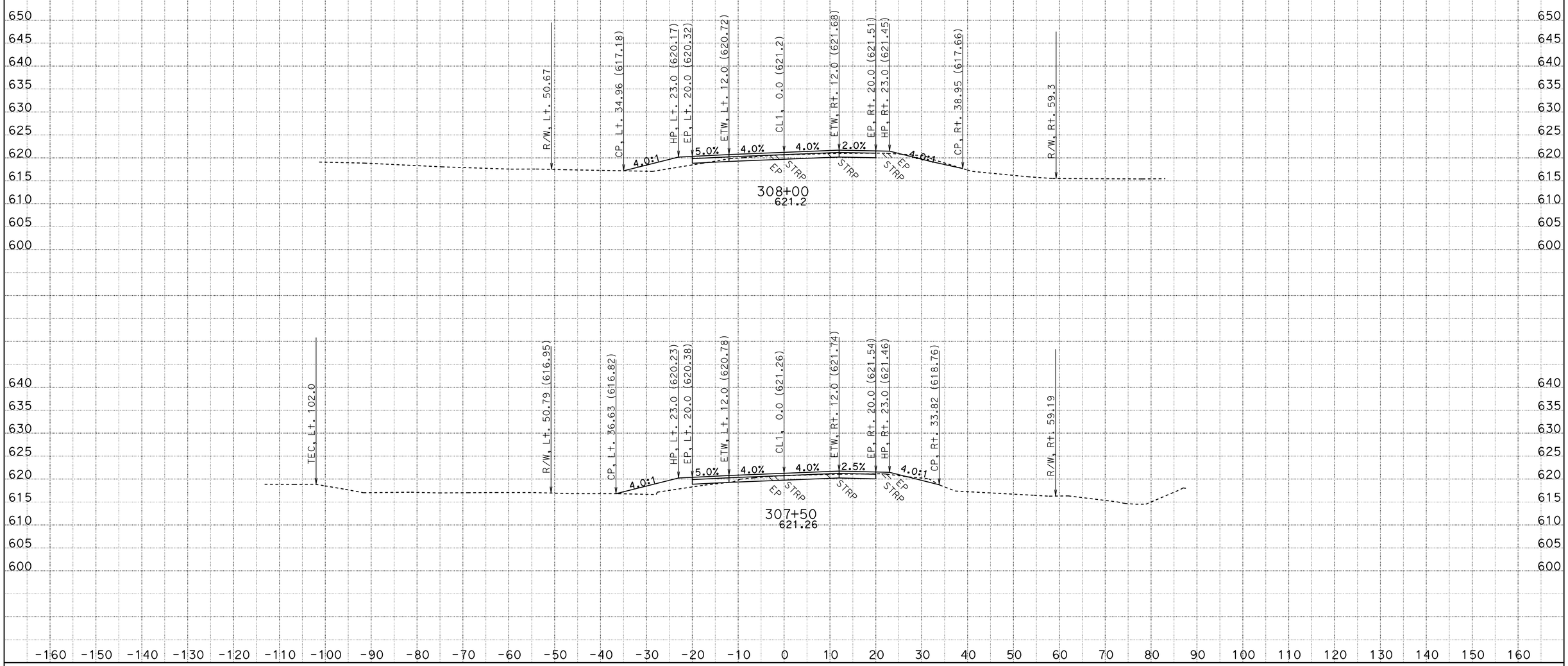

CREATED BY: D.R.FISHER
DATE: 6/3/2013
KC Project: 20245 File: C:\USER_HOME\projects\36070y45\cl1finish.ear

CONTRACT: 02-360704
DIST/CO/RTE/PM: 02/SHA/299/PM30.3 TO 40.7
PROJECT ID: BELLA DIDDY

SCALE: 1" = 10' Horiz.
1" = 10' Vert.

All Dimensions are US Survey Feet

CL1
CROSS SECTIONS
SHEET 310 OF 651

FOR EARTHWORK DEVELOPMENT ONLY

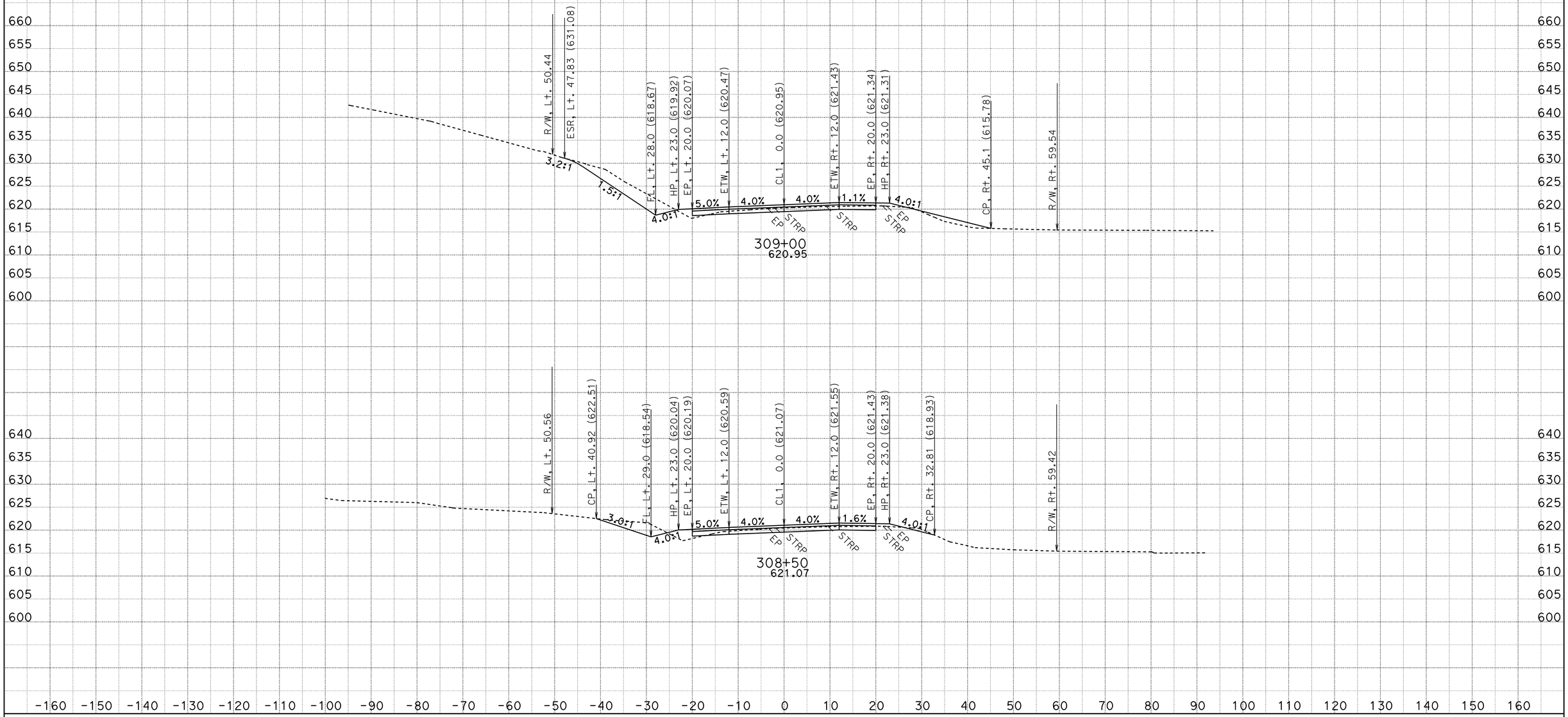

CREATED BY: D.R.FISHER
DATE: 6/3/2013
KC Project: 20245 File: C:\USER_HOME\projects\36070y45\cl1finish.ear

CONTRACT: 02-360704
DIST/CO/RTE/PM: 02/SHA/299/PM30.3 TO 40.7
PROJECT ID: BELLA DIDDY

SCALE: 1" = 10' Horiz.
1" = 10' Vert.

All Dimensions are US Survey Feet

CL1
CROSS SECTIONS

FOR EARTHWORK DEVELOPMENT ONLY

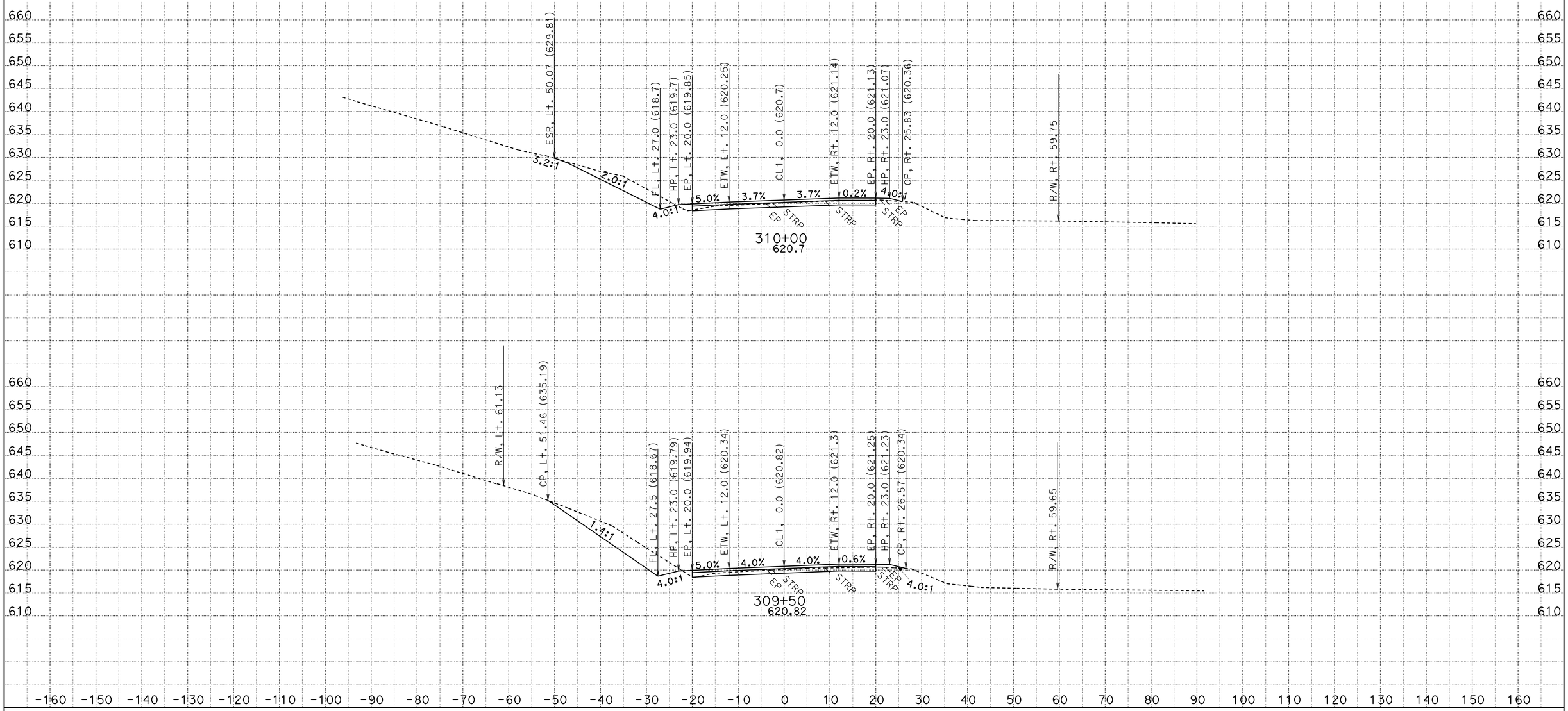

CREATED BY: D.R.FISHER
DATE: 6/3/2013
KC Project: 20245 File: C:\USER_HOME\projects\36070y45\cl1finish.ear

CONTRACT: 02-360704
DIST/CO/RTE/PM: 02/SHA/299/PM30.3 TO 40.7
PROJECT ID: BELLA DIDDY

SCALE: 1" = 10' Horiz.
1" = 10' Vert.

All Dimensions are US Survey Feet

CL1
CROSS SECTIONS

FOR EARTHWORK DEVELOPMENT ONLY

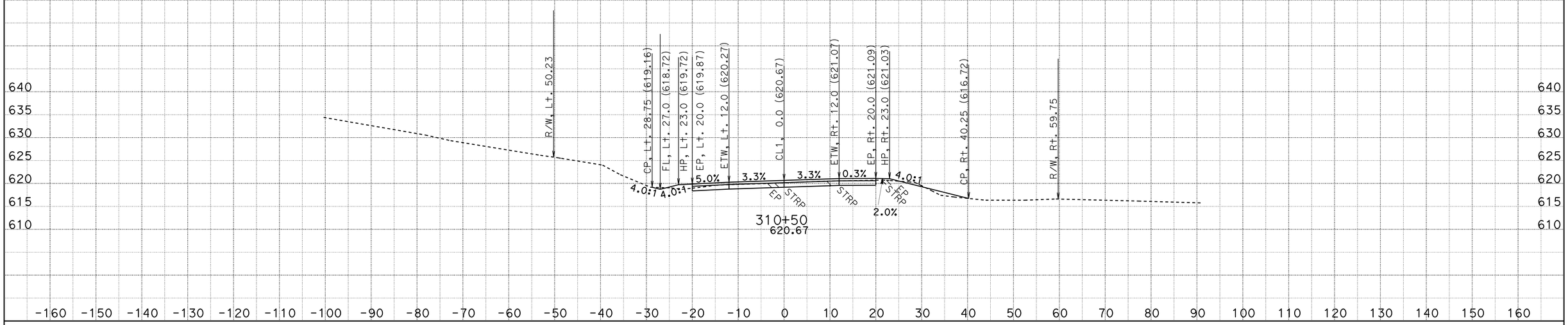

CREATED BY: D.R.FISHER
DATE: 6/3/2013
KC Project: 20245 File: C:\USER_HOME\projects\36070y45\cl1finish.ear

CONTRACT: 02-360704
DIST/CO/RTE/PM: 02/SHA/299/PM30.3 TO 40.7
PROJECT ID: BELLA DIDDY

SCALE: 1" = 10' Horiz.
1" = 10' Vert.

All Dimensions are US Survey Feet

CL1
CROSS SECTIONS

FOR EARTHWORK DEVELOPMENT ONLY

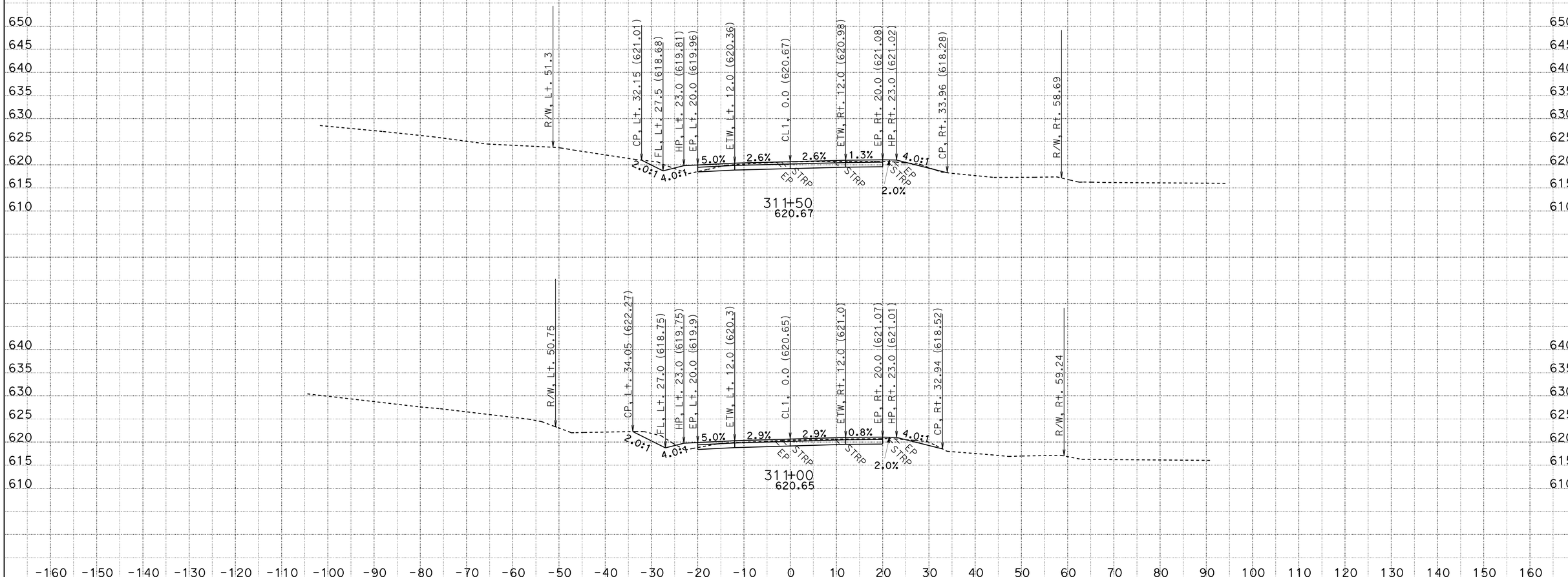

CREATED BY: D.R.FISHER
DATE: 6/3/2013
KC Project: 20245 File: C:\USER_HOME\projects\36070y45\cl1finish.ear

CONTRACT: 02-360704
DIST/CO/RTE/PM: 02/SHA/299/PM30.3 TO 40.7
PROJECT ID: BELLA DIDDY

SCALE: 1" = 10' Horiz.
1" = 10' Vert.

All Dimensions are US Survey Feet

CL1
CROSS SECTIONS

FOR EARTHWORK DEVELOPMENT ONLY

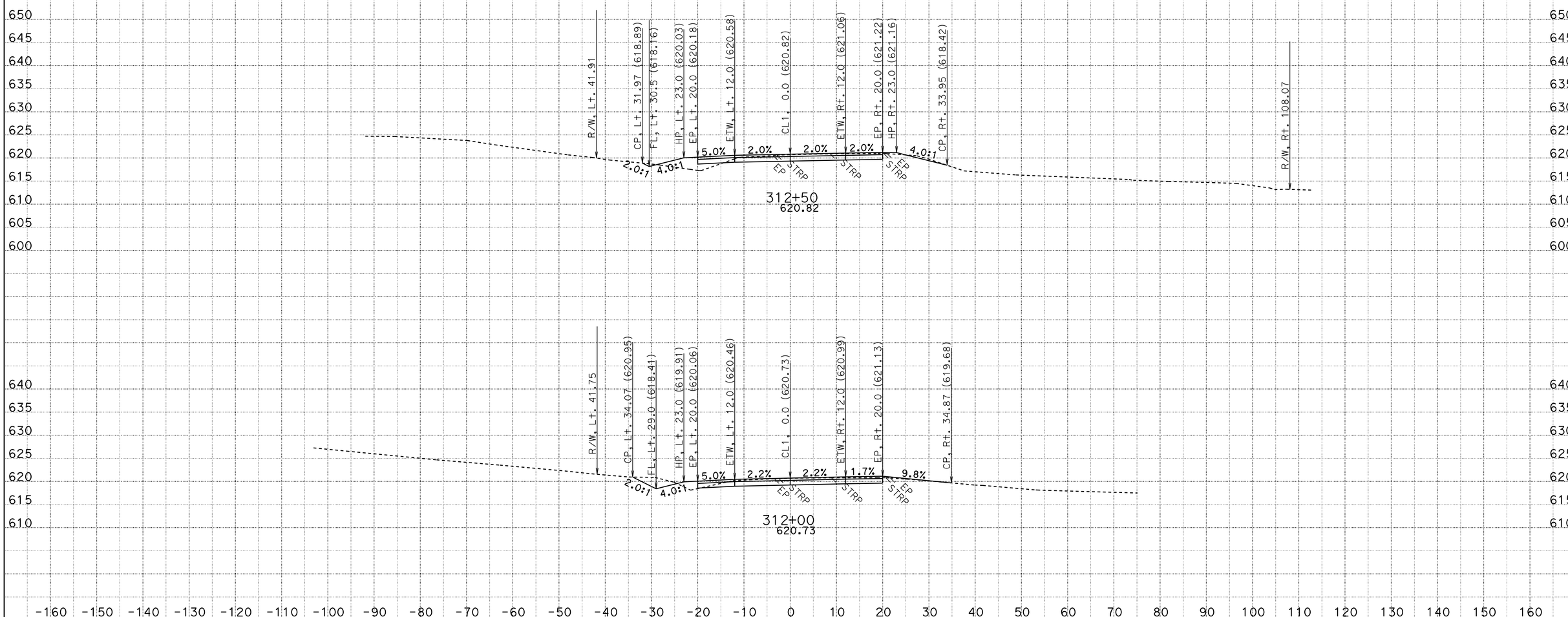

CREATED BY: D.R.FISHER
DATE: 6/3/2013
KC Project: 20245 File: C:\USER_HOME\projects\36070y45\cl1finish.ear

CONTRACT: 02-360704
DIST/CO/RTE/PM: 02/SHA/299/PM30.3 TO 40.7
PROJECT ID: BELLA DIDDY

SCALE: 1" = 10' Horiz.
1" = 10' Vert.
All Dimensions are US Survey Feet

CL1
CROSS SECTIONS
SHEET 315 OF 651

FOR EARTHWORK DEVELOPMENT ONLY

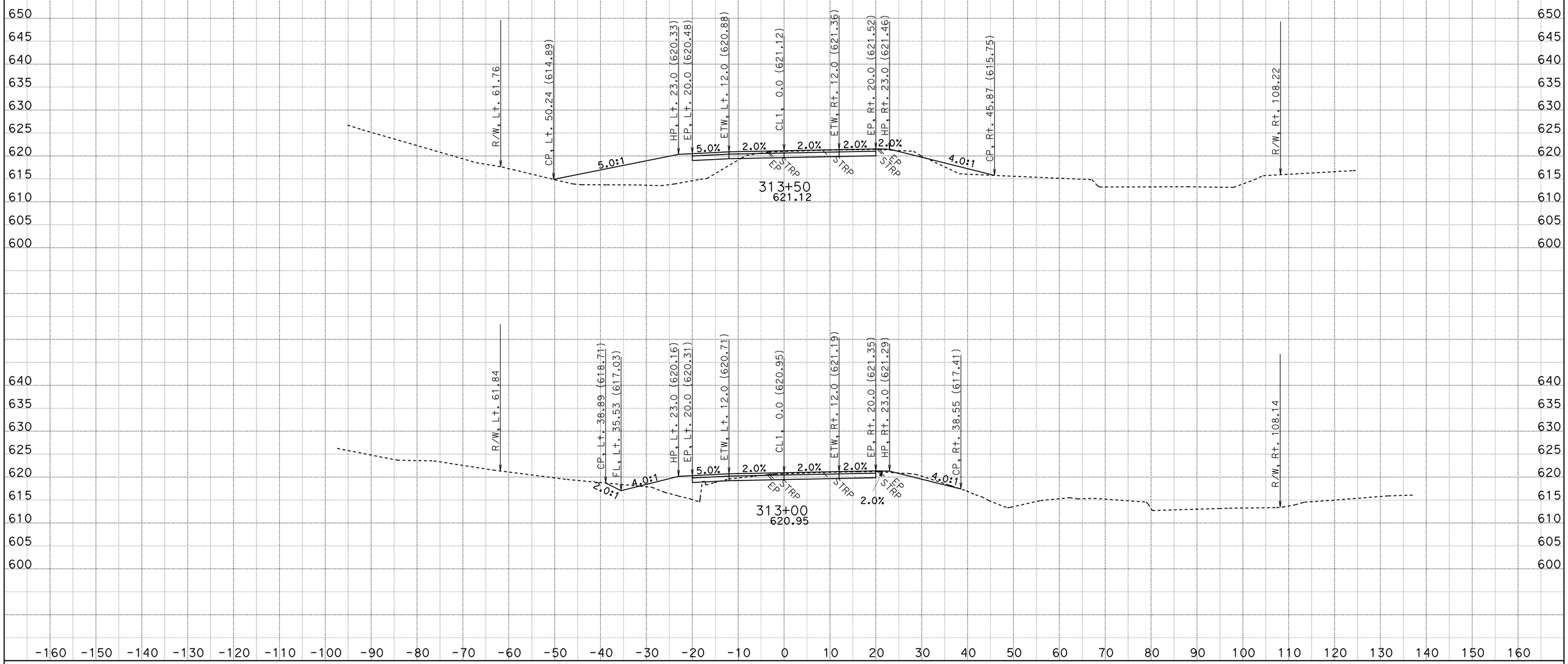

CREATED BY: D.R.FISHER
DATE: 6/3/2013
KC Project: 20245 File: C:\USER_HOME\projects\36070y45\cl1finish.ear

CONTRACT: 02-360704
DIST/CO/RTE/PM: 02/SHA/299/PM30.3 TO 40.7
PROJECT ID: BELLA DIDDY

SCALE: 1" = 10' Horiz.
1" = 10' Vert.

All Dimensions are US Survey Feet

CL1
CROSS SECTIONS
SHEET 316 OF 651

FOR EARTHWORK DEVELOPMENT ONLY

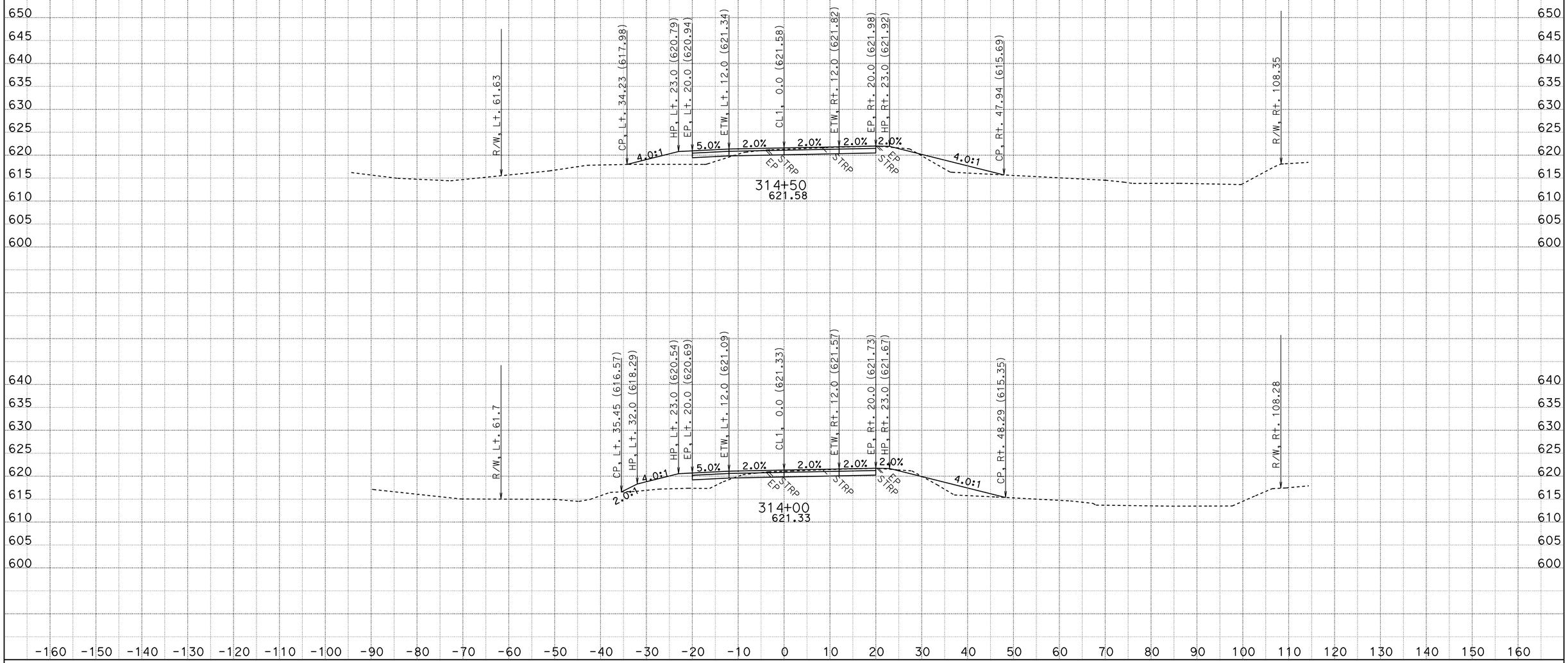

CREATED BY: D.R.FISHER
DATE: 6/3/2013
KC Project: 20245 File: C:\USER_HOME\projects\36070y45\cl1finish.ear

CONTRACT: 02-360704
DIST/CO/RTE/PM: 02/SHA/299/PM30.3 TO 40.7
PROJECT ID: BELLA DIDDY

SCALE: 1" = 10' Horiz.
1" = 10' Vert.

All Dimensions are US Survey Feet

CL1
CROSS SECTIONS

FOR EARTHWORK DEVELOPMENT ONLY

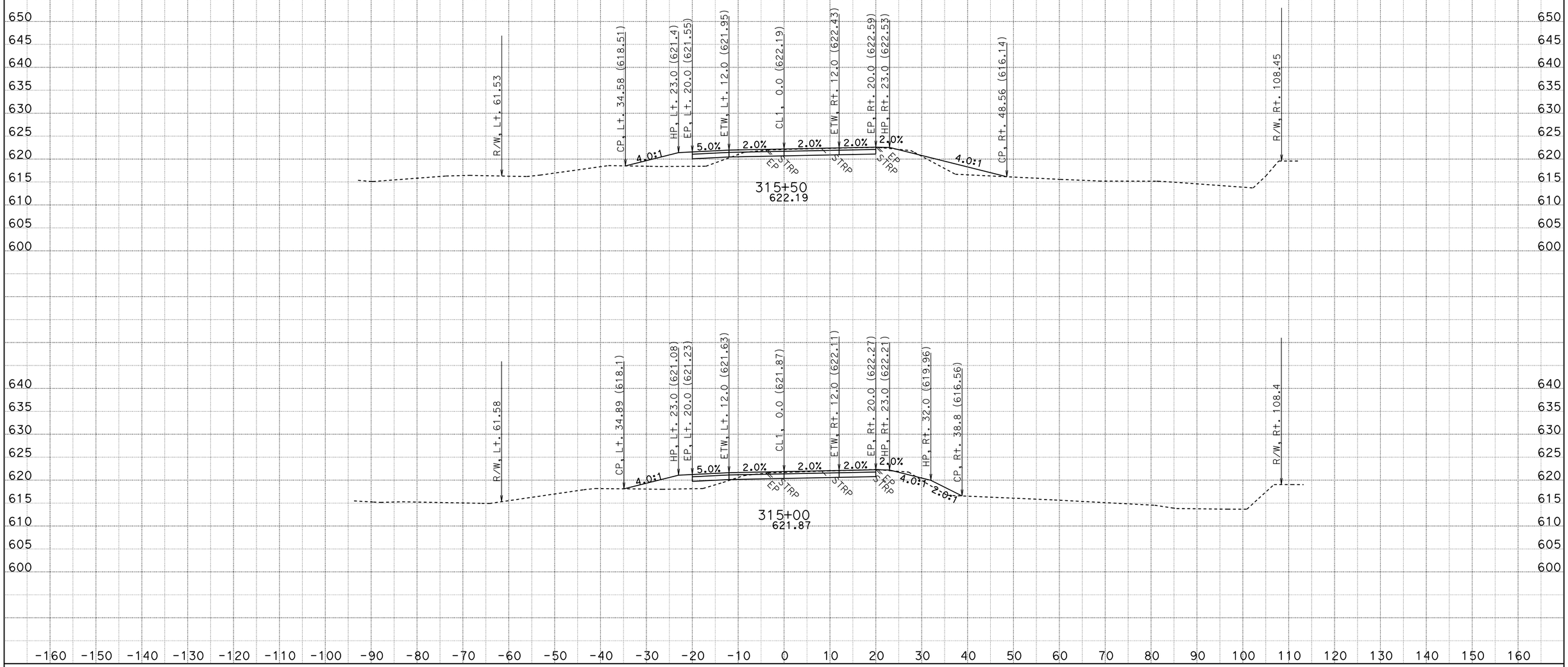

CREATED BY: D.R.FISHER
DATE: 6/3/2013
KC Project: 20245 File: C:\USER_HOME\projects\36070y45\cl1finish.ear

CONTRACT: 02-360704
DIST/CO/RTE/PM: 02/SHA/299/PM30.3 TO 40.7
PROJECT ID: BELLA DIDDY

SCALE: 1" = 10' Horiz.
1" = 10' Vert.

All Dimensions are US Survey Feet

CL1
CROSS SECTIONS

FOR EARTHWORK DEVELOPMENT ONLY

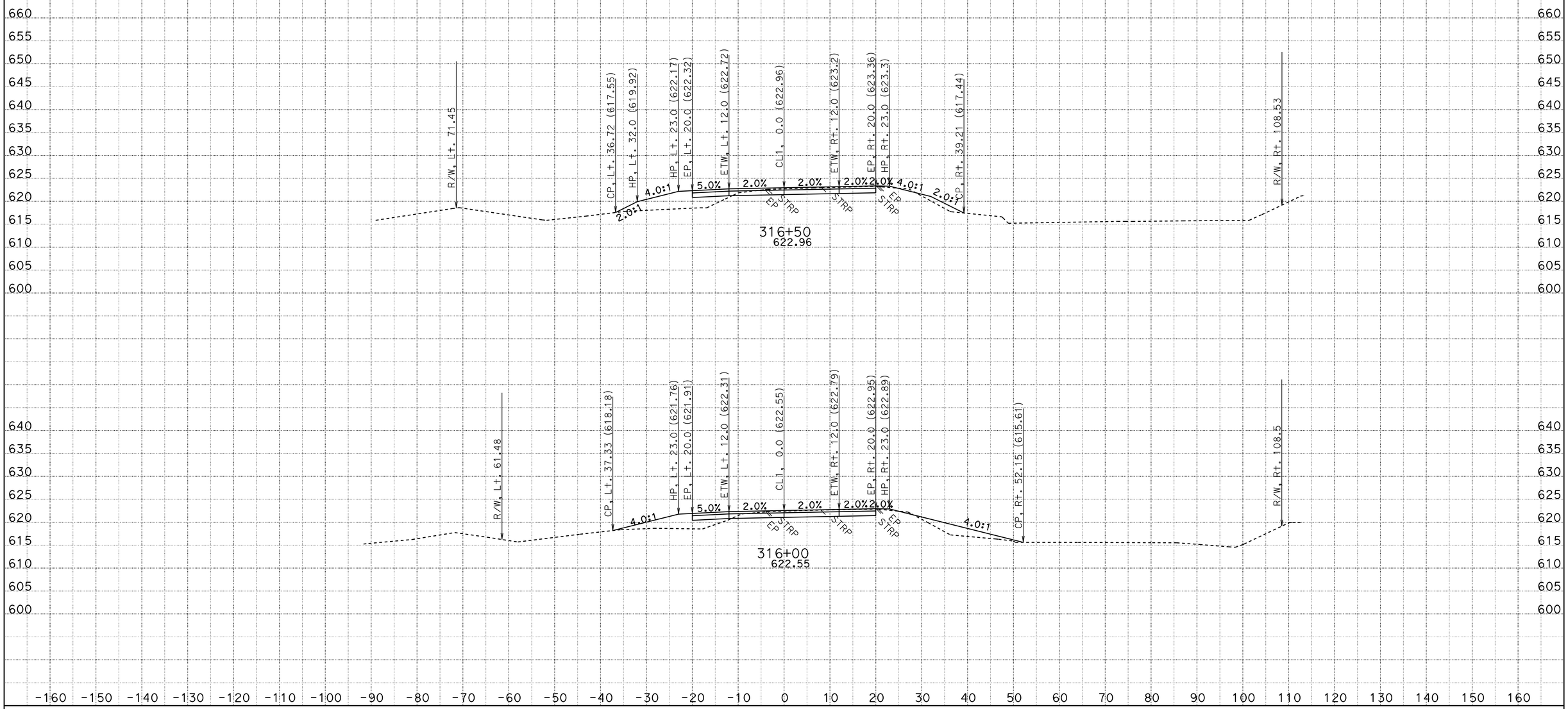

CREATED BY: D.R.FISHER
DATE: 6/3/2013
KC Project: 20245 File: C:\USER_HOME\projects\36070y45\cl1finish.ear

CONTRACT: 02-360704
DIST/CO/RTE/PM: 02/SHA/299/PM30.3 TO 40.7
PROJECT ID: BELLA DIDDY

SCALE: 1" = 10' Horiz.
1" = 10' Vert.

All Dimensions are US Survey Feet

CL1
CROSS SECTIONS

FOR EARTHWORK DEVELOPMENT ONLY

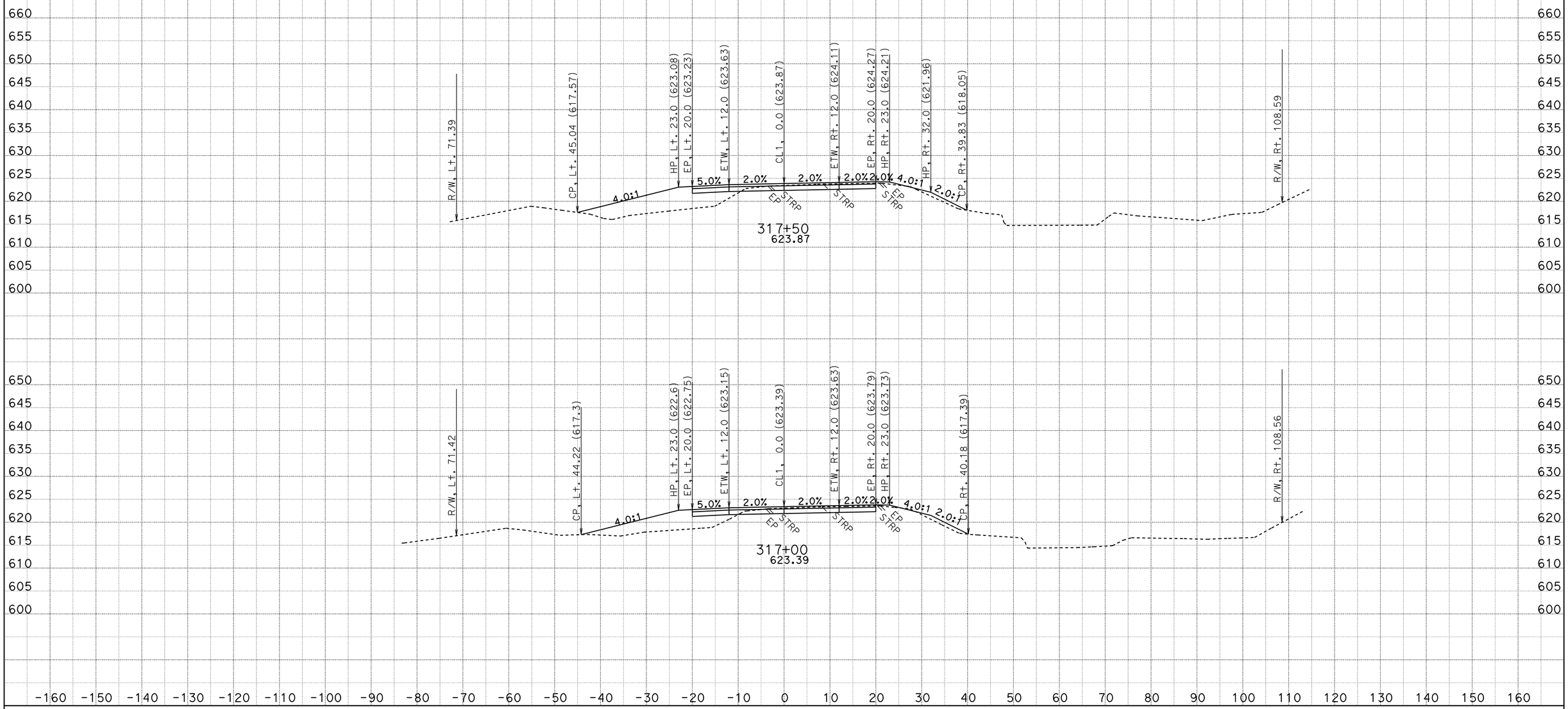

CREATED BY: D.R.FISHER
DATE: 6/3/2013
KC Project: 20245 File: C:\USER_HOME\projects\36070y45\cl1finish.ear

CONTRACT: 02-360704
DIST/CO/RTE/PM: 02/SHA/299/PM30.3 TO 40.7
PROJECT ID: BELLA DIDDY

SCALE: 1" = 10' Horiz.
1" = 10' Vert.

All Dimensions are US Survey Feet

CL1
CROSS SECTIONS
SHEET 320 OF 651

FOR EARTHWORK DEVELOPMENT ONLY

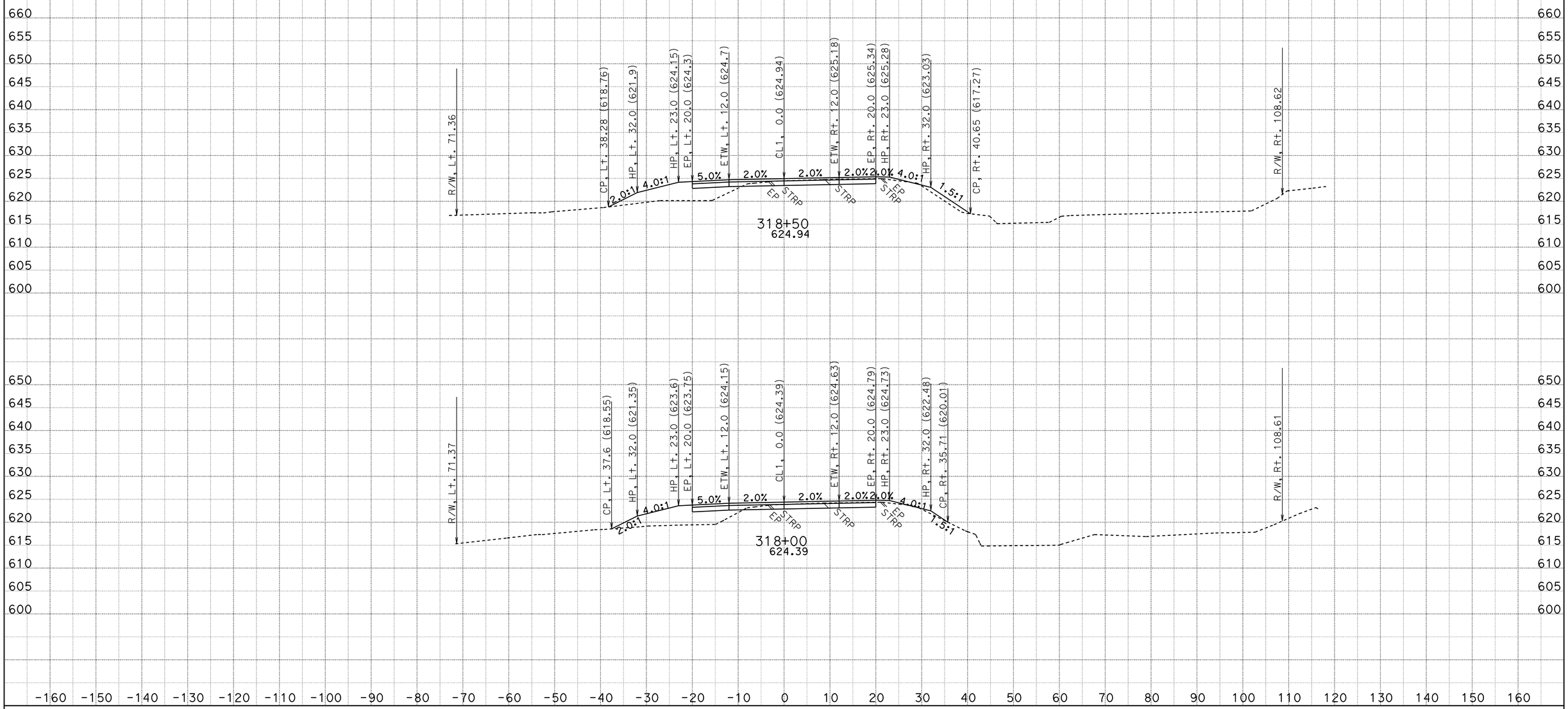

CREATED BY: D.R.FISHER
DATE: 6/3/2013
KC Project: 20245 File: C:\USER_HOME\projects\36070y45\cl1finish.ear

CONTRACT: 02-360704
DIST/CO/RTE/PM: 02/SHA/299/PM30.3 TO 40.7
PROJECT ID: BELLA DIDDY

SCALE: 1" = 10' Horiz.
1" = 10' Vert.

All Dimensions are US Survey Feet

CL1
CROSS SECTIONS

FOR EARTHWORK DEVELOPMENT ONLY

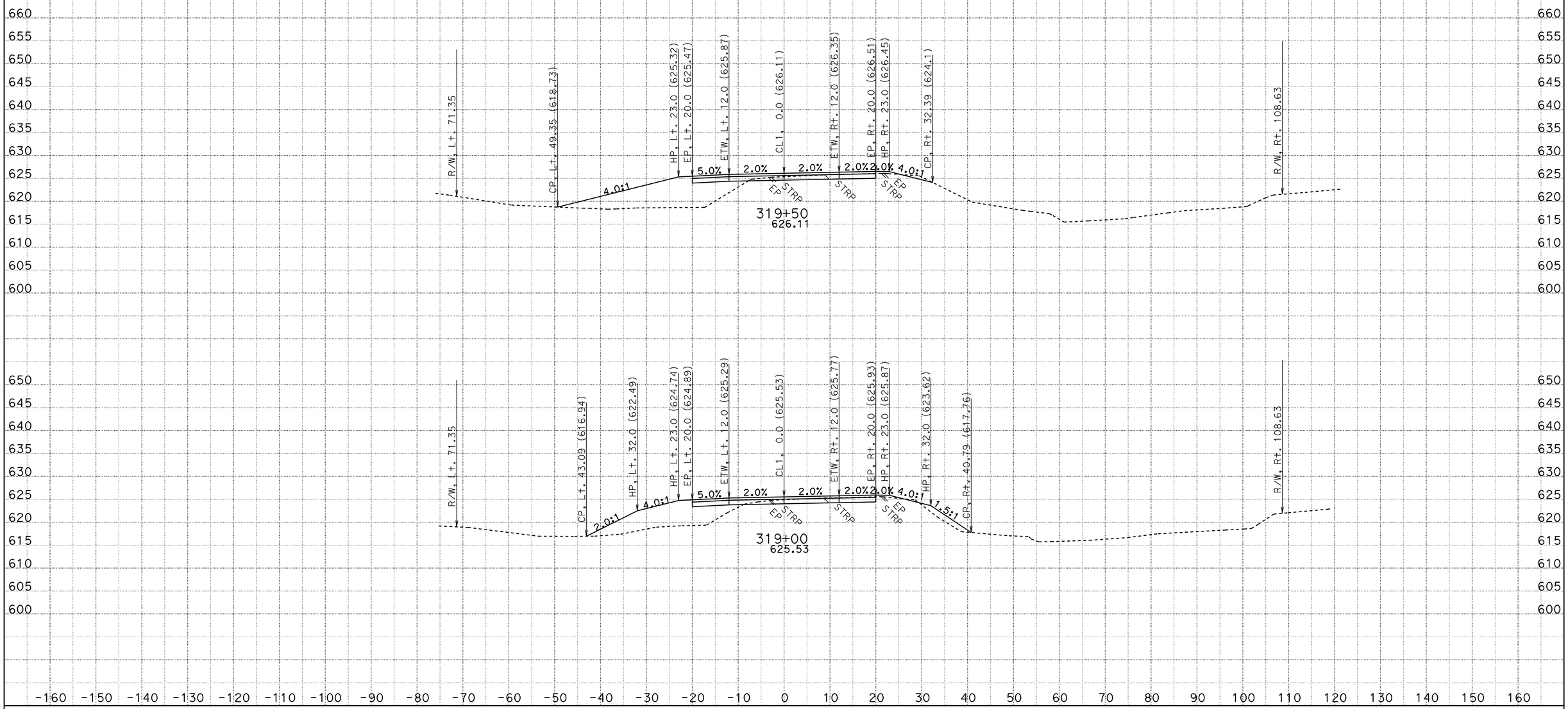

CREATED BY: D.R.FISHER
DATE: 6/3/2013
KC Project: 20245 File: C:\USER_HOME\projects\36070y45\cl1finish.ear

CONTRACT: 02-360704
DIST/CO/RTE/PM: 02/SHA/299/PM30.3 TO 40.7
PROJECT ID: BELLA DIDDY

SCALE: 1" = 10' Horiz.
1" = 10' Vert.

All Dimensions are US Survey Feet

CL1
CROSS SECTIONS

FOR EARTHWORK DEVELOPMENT ONLY

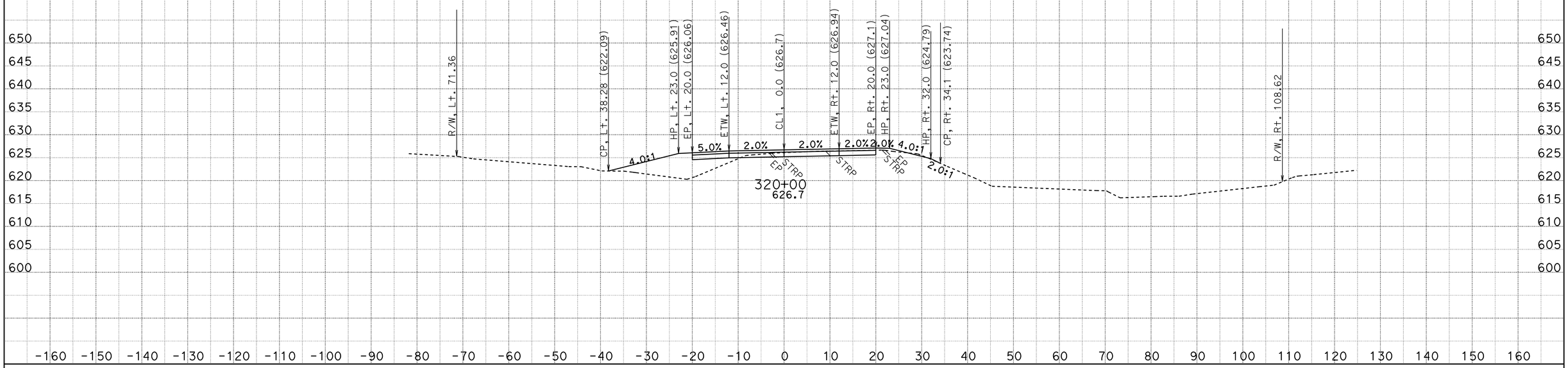

CREATED BY: D.R.FISHER
DATE: 6/3/2013
KC Project: 20245 File: C:\USER_HOME\projects\36070y45\cl1finish.ear

CONTRACT: 02-360704
DIST/CO/RTE/PM: 02/SHA/299/PM30.3 TO 40.7
PROJECT ID: BELLA DIDDY

SCALE: 1" = 10' Horiz.
1" = 10' Vert.

All Dimensions are US Survey Feet

CL1
CROSS SECTIONS

FOR EARTHWORK DEVELOPMENT ONLY

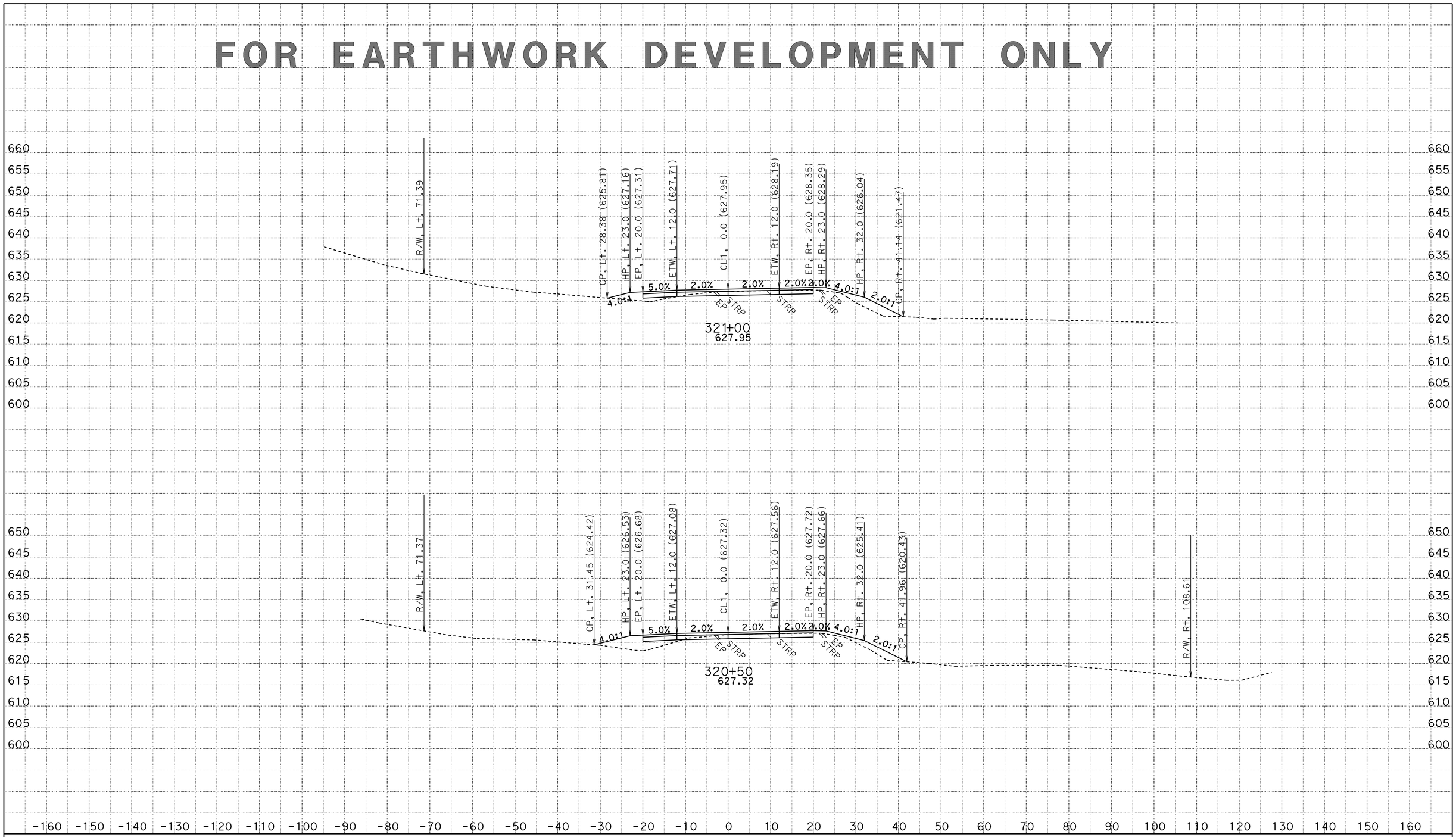

CREATED BY: D.R.FISHER
DATE: 6/3/2013
KC Project: 20245 File: C:\USER_HOME\projects\36070y45\cl1finish.ear

CONTRACT: 02-360704
DIST/CO/RTE/PM: 02/SHA/299/PM30.3 TO 40.7
PROJECT ID: BELLA DIDDY

SCALE: 1" = 10' Horiz.
1" = 10' Vert.

All Dimensions are US Survey Feet

CL1
CROSS SECTIONS

FOR EARTHWORK DEVELOPMENT ONLY

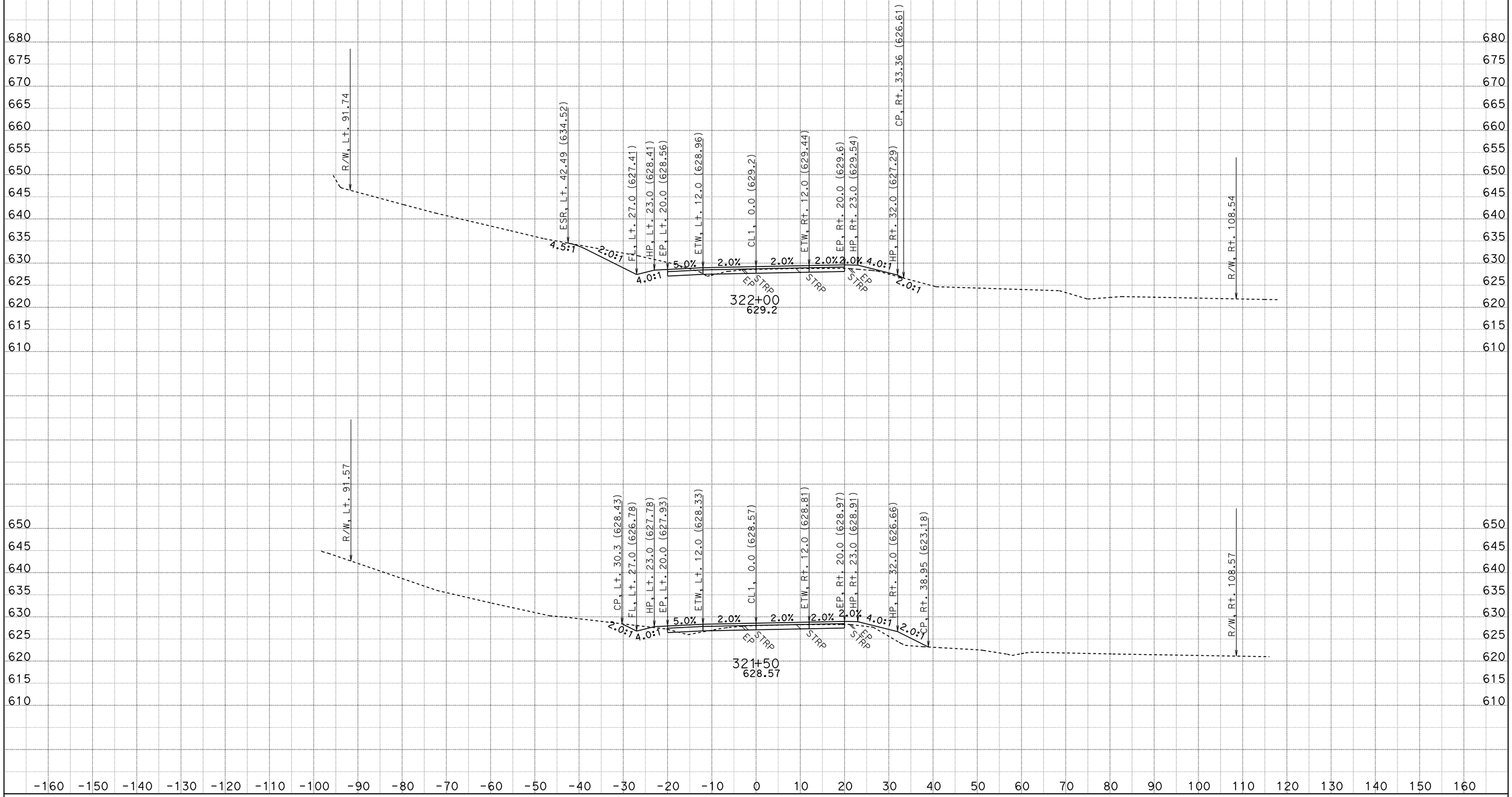

CREATED BY: D.R.FISHER
DATE: 6/3/2013
KC Project: 20245 File: C:\USER_HOME\projects\36070y45\cl1finish.ear

CONTRACT: 02-360704
DIST/CO/RTE/PM: 02/SHA/299/PM30.3 TO 40.7
PROJECT ID: BELLA DIDDY

SCALE: 1" = 10' Horiz.
1" = 10' Vert.

All Dimensions are US Survey Feet

CL1
CROSS SECTIONS

FOR EARTHWORK DEVELOPMENT ONLY

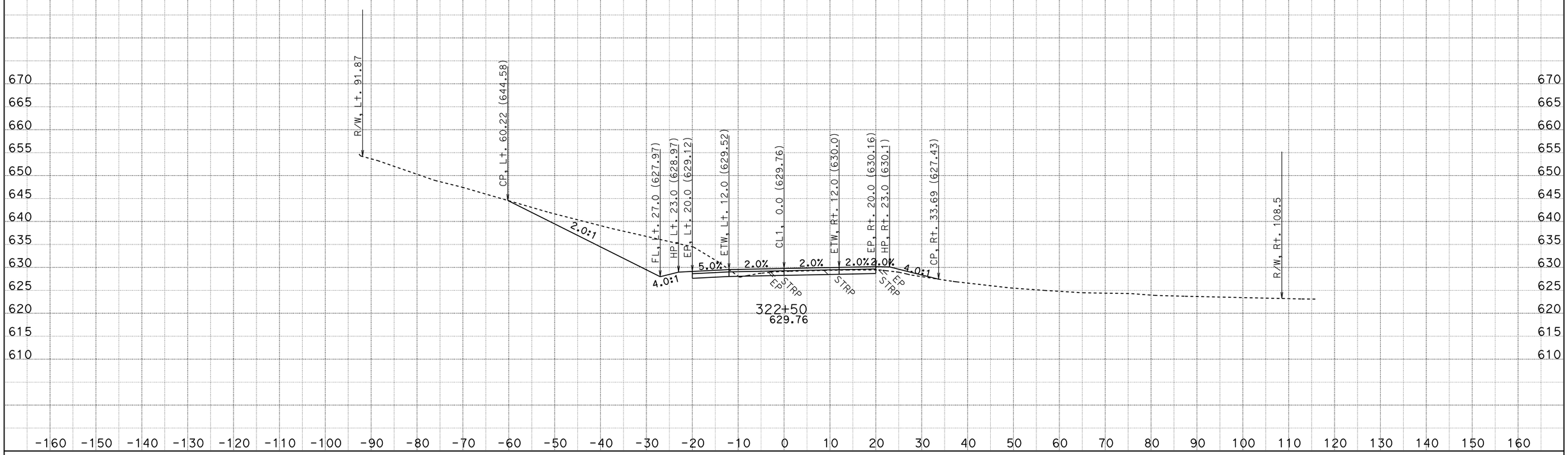

CREATED BY: D.R.FISHER
DATE: 6/3/2013
KC Project: 20245 File: C:\USER_HOME\projects\36070y45\cl1finish.ear

CONTRACT: 02-360704
DIST/CO/RTE/PM: 02/SHA/299/PM30.3 TO 40.7
PROJECT ID: BELLA DIDDY

SCALE: 1" = 10' Horiz.
1" = 10' Vert.

All Dimensions are US Survey Feet

CL1
CROSS SECTIONS

FOR EARTHWORK DEVELOPMENT ONLY

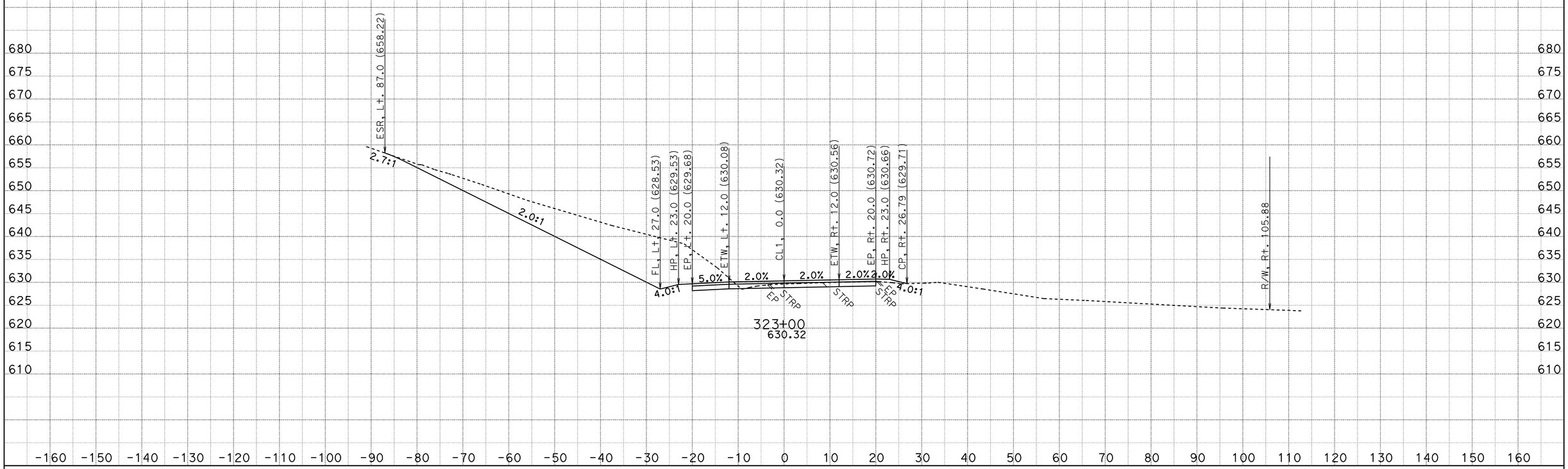

CREATED BY: D.R.FISHER
DATE: 6/3/2013
KC Project: 20245 File: C:\USER_HOME\projects\36070y45\cl1finish.ear

CONTRACT: 02-360704
DIST/CO/RTE/PM: 02/SHA/299/PM30.3 TO 40.7
PROJECT ID: BELLA DIDDY

SCALE: 1" = 10' Horiz.
1" = 10' Vert.

All Dimensions are US Survey Feet

CL1
CROSS SECTIONS

FOR EARTHWORK DEVELOPMENT ONLY

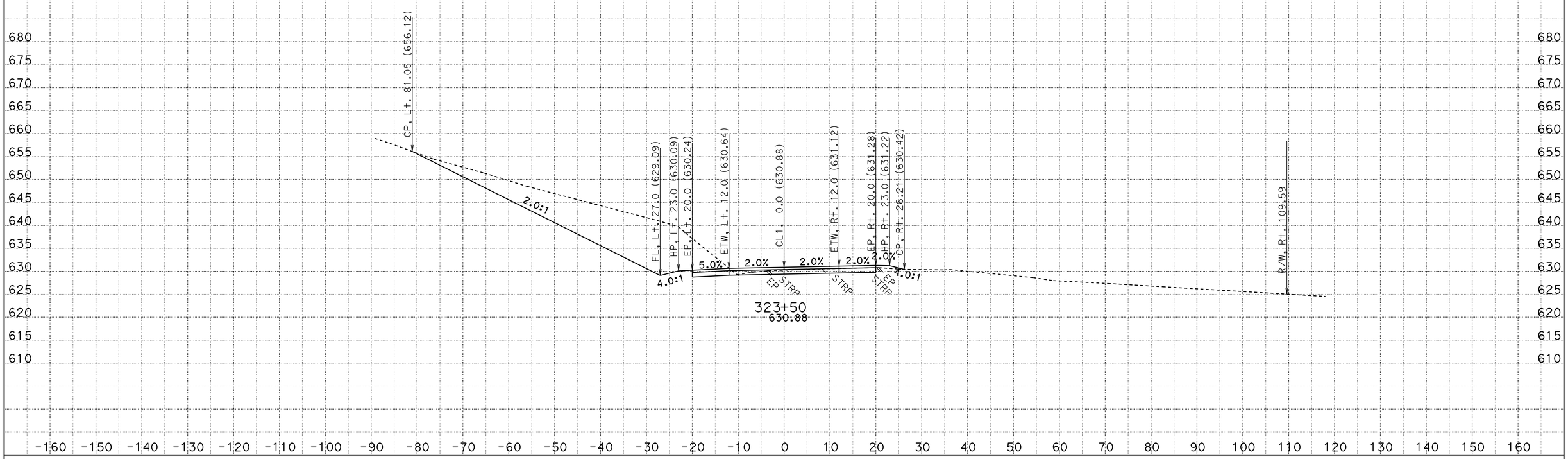

CREATED BY: D.R.FISHER
DATE: 6/3/2013
KC Project: 20245 File: C:\USER_HOME\projects\36070y45\cl1finish.ear

CONTRACT: 02-360704
DIST/CO/RTE/PM: 02/SHA/299/PM30.3 TO 40.7
PROJECT ID: BELLA DIDDY

SCALE: 1" = 10' Horiz.
1" = 10' Vert.

All Dimensions are US Survey Feet

CL1
CROSS SECTIONS

FOR EARTHWORK DEVELOPMENT ONLY

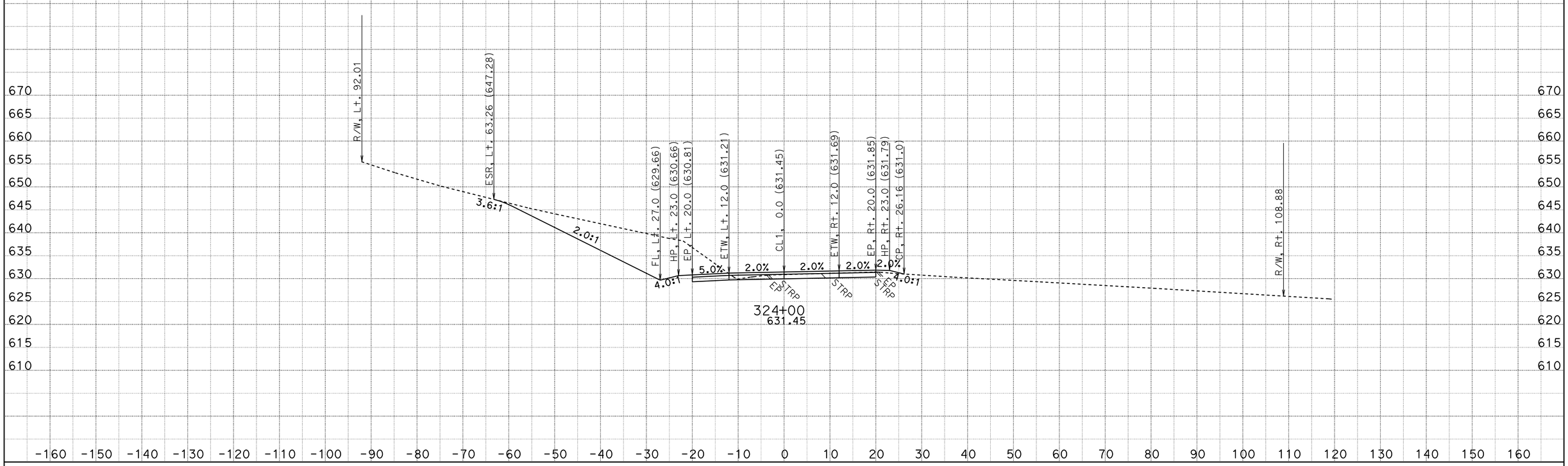

CREATED BY: D.R.FISHER
DATE: 6/3/2013
KC Project: 20245 File: C:\USER_HOME\projects\36070y45\cl1finish.ear

CONTRACT: 02-360704
DIST/CO/RTE/PM: 02/SHA/299/PM30.3 TO 40.7
PROJECT ID: BELLA DIDDY

SCALE: 1" = 10' Horiz.
1" = 10' Vert.

All Dimensions are US Survey Feet

CL1
CROSS SECTIONS

FOR EARTHWORK DEVELOPMENT ONLY

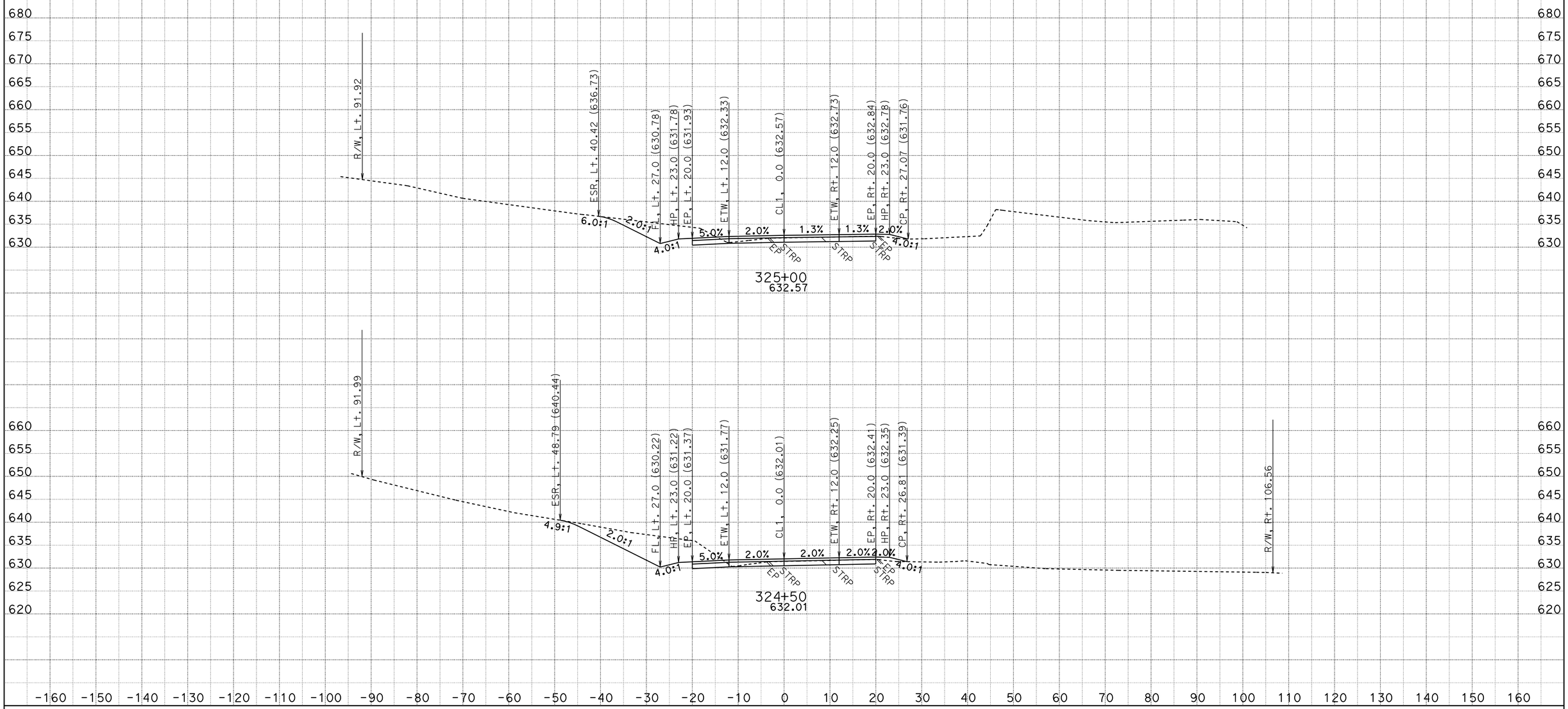

CREATED BY: D.R.FISHER
DATE: 6/3/2013
KC Project: 20245 File: C:\USER_HOME\projects\36070y45\cl1finish.ear

CONTRACT: 02-360704
DIST/CO/RTE/PM: 02/SHA/299/PM30.3 TO 40.7
PROJECT ID: BELLA DIDDY

SCALE: 1" = 10' Horiz.
1" = 10' Vert.

All Dimensions are US Survey Feet

CL1
CROSS SECTIONS

FOR EARTHWORK DEVELOPMENT ONLY

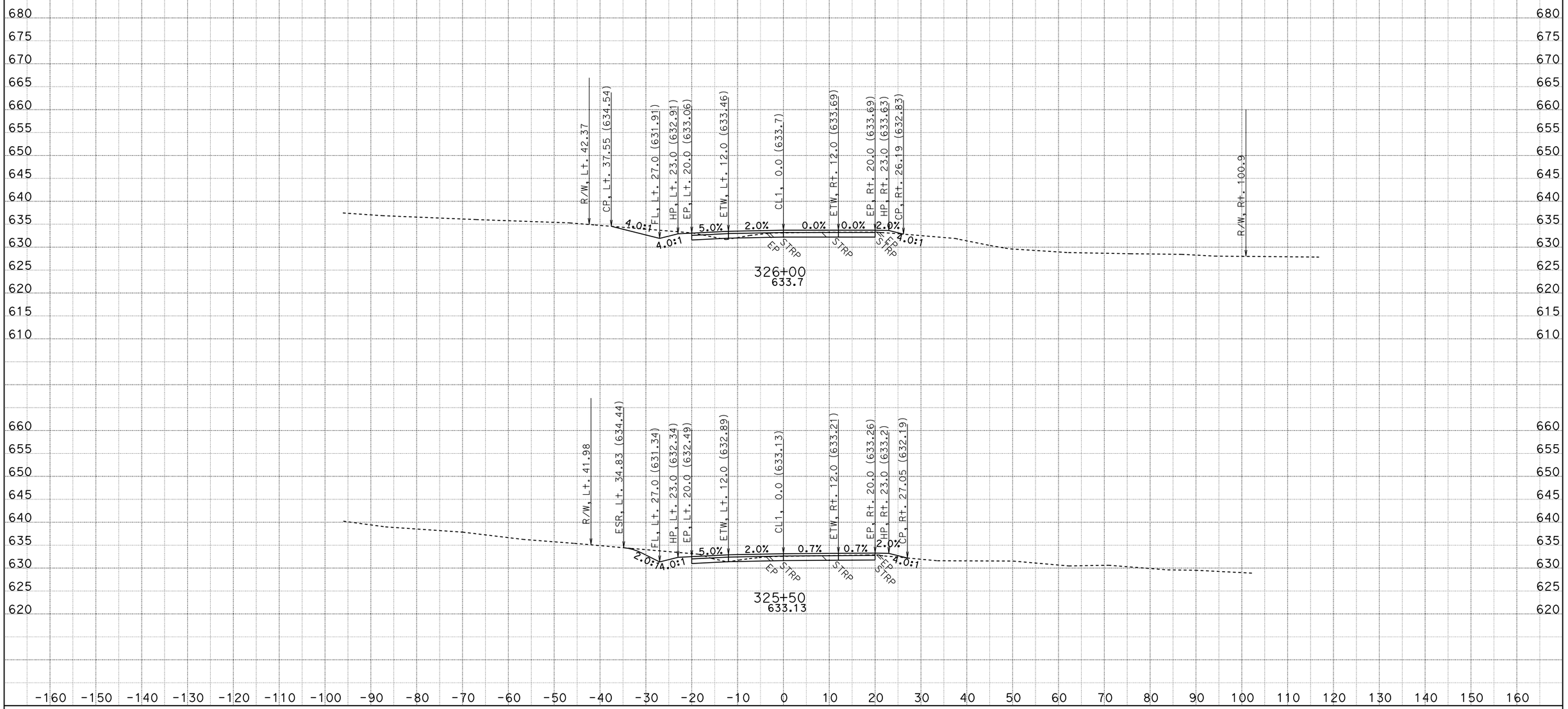

CREATED BY: D.R.FISHER
DATE: 6/3/2013
KC Project: 20245 File: C:\USER_HOME\projects\36070y45\cl1finish.ear

CONTRACT: 02-360704
DIST/CO/RTE/PM: 02/SHA/299/PM30.3 TO 40.7
PROJECT ID: BELLA DIDDY

SCALE: 1" = 10' Horiz.
1" = 10' Vert.

All Dimensions are US Survey Feet

CL1
CROSS SECTIONS

FOR EARTHWORK DEVELOPMENT ONLY

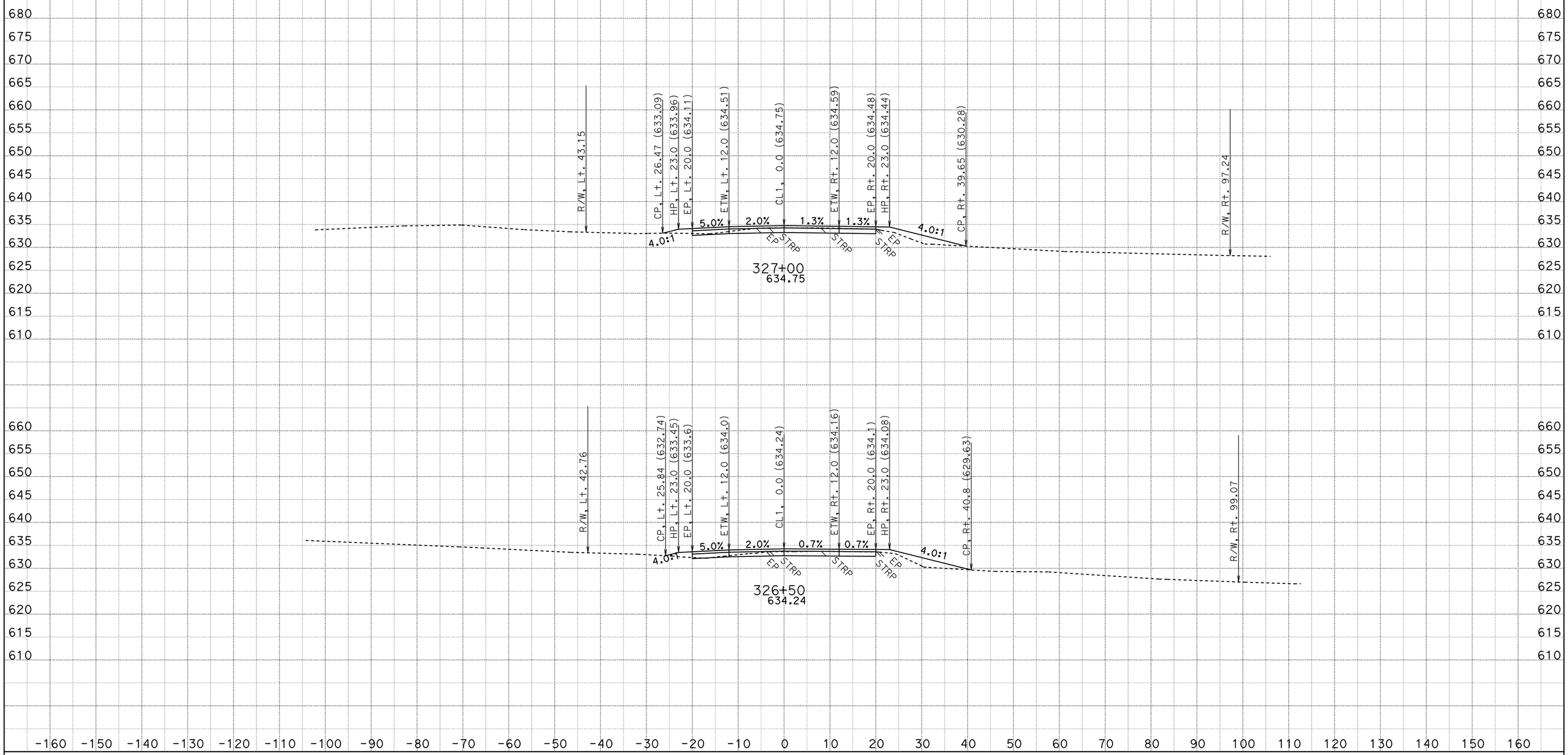

CREATED BY: D.R.FISHER
DATE: 6/3/2013
KC Project: 20245 File: C:\USER_HOME\projects\36070y45\cl1finish.ear

CONTRACT: 02-360704
DIST/CO/RTE/PM: 02/SHA/299/PM30.3 TO 40.7
PROJECT ID: BELLA DIDDY

SCALE: 1" = 10' Horiz.
1" = 10' Vert.

All Dimensions are US Survey Feet

CL1
CROSS SECTIONS

FOR EARTHWORK DEVELOPMENT ONLY

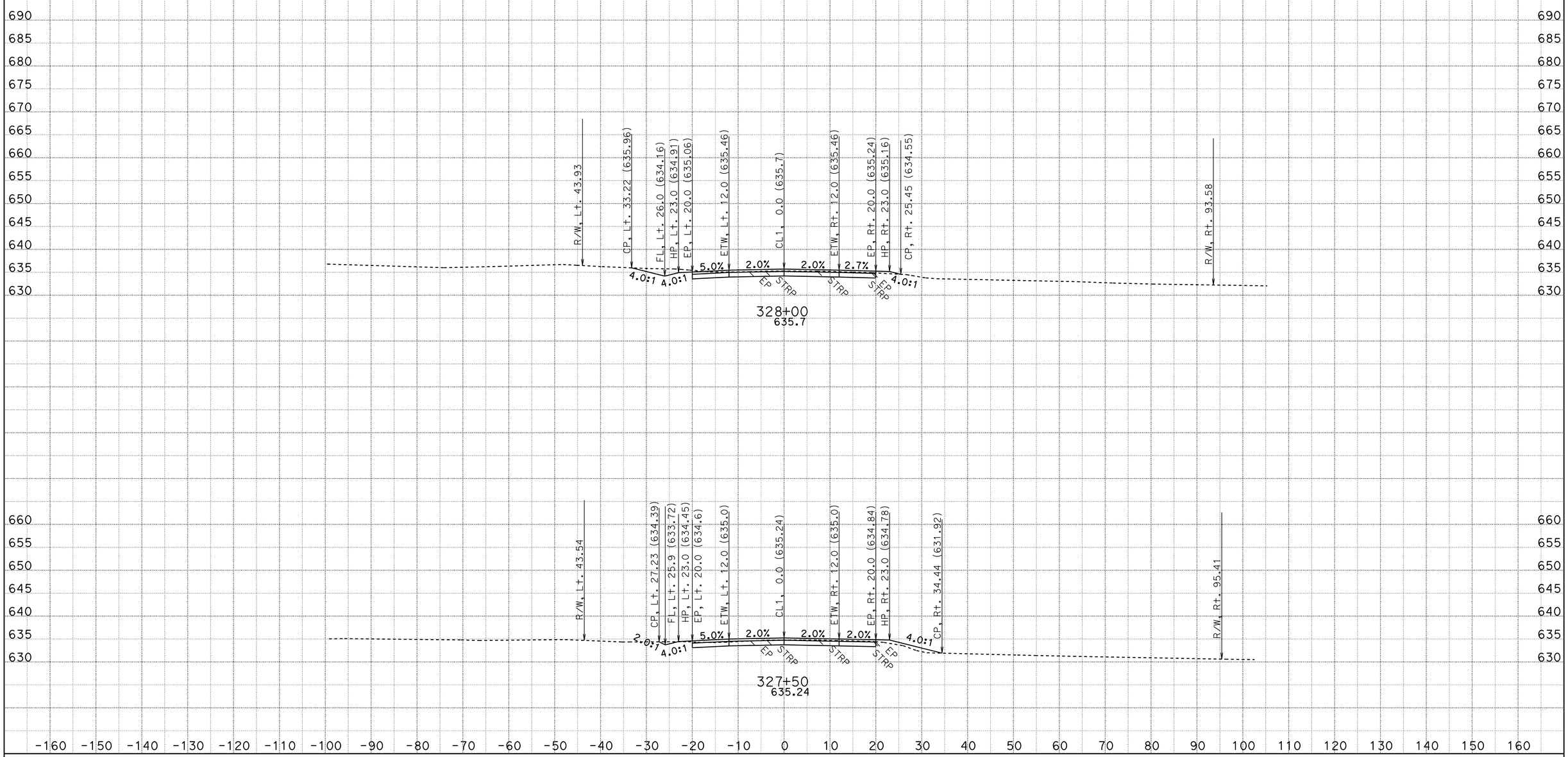

CREATED BY: D.R.FISHER
DATE: 6/3/2013
KC Project: 20245 File: C:\USER_HOME\projects\36070y45\cl1finish.ear

CONTRACT: 02-360704
DIST/CO/RTE/PM: 02/SHA/299/PM30.3 TO 40.7
PROJECT ID: BELLA DIDDY

SCALE: 1" = 10' Horiz.
1" = 10' Vert.

All Dimensions are US Survey Feet

CL1
CROSS SECTIONS

FOR EARTHWORK DEVELOPMENT ONLY

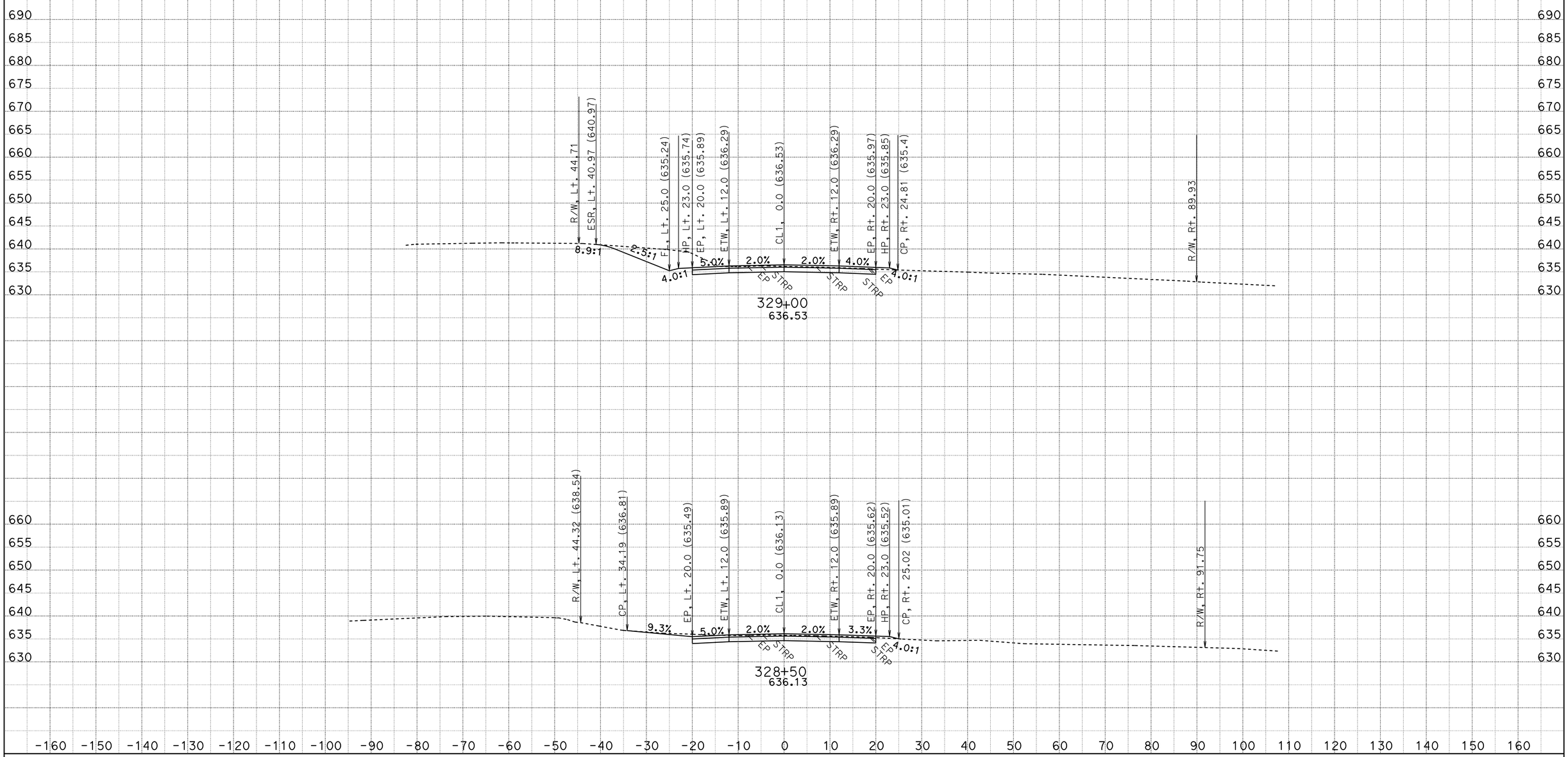

CREATED BY: D.R.FISHER
DATE: 6/3/2013
KC Project: 20245 File: C:\USER_HOME\projects\36070y45\cl1finish.ear

CONTRACT: 02-360704
DIST/CO/RTE/PM: 02/SHA/299/PM30.3 TO 40.7
PROJECT ID: BELLA DIDDY

SCALE: 1" = 10' Horiz.
1" = 10' Vert.

All Dimensions are US Survey Feet

CL1
CROSS SECTIONS

FOR EARTHWORK DEVELOPMENT ONLY

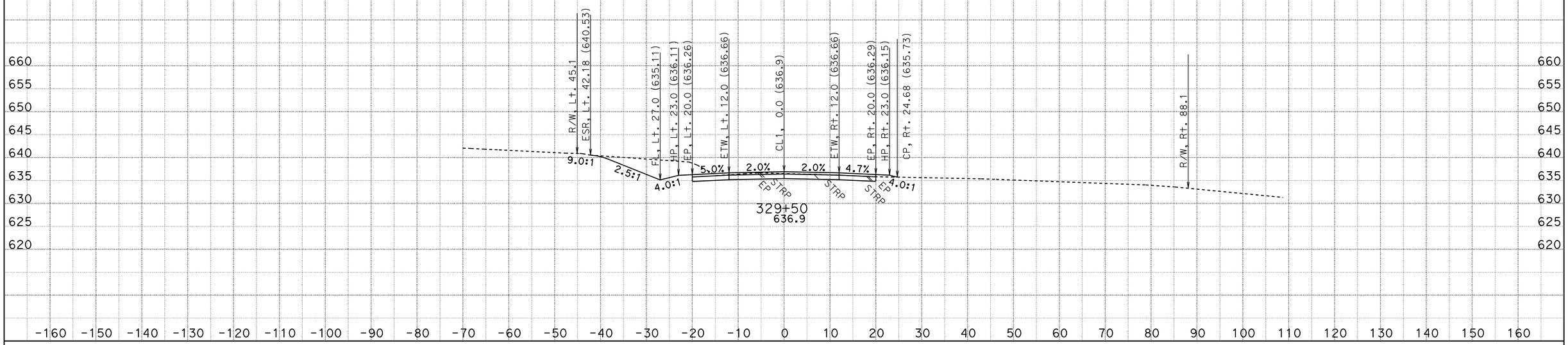

CREATED BY: D.R.FISHER
DATE: 6/3/2013
KC Project: 20245 File: C:\USER_HOME\projects\36070y45\cl1finish.ear

CONTRACT: 02-360704
DIST/CO/RTE/PM: 02/SHA/299/PM30.3 TO 40.7
PROJECT ID: BELLA DIDDY

SCALE: 1" = 10' Horiz.
1" = 10' Vert.

All Dimensions are US Survey Feet

CL1
CROSS SECTIONS

FOR EARTHWORK DEVELOPMENT ONLY

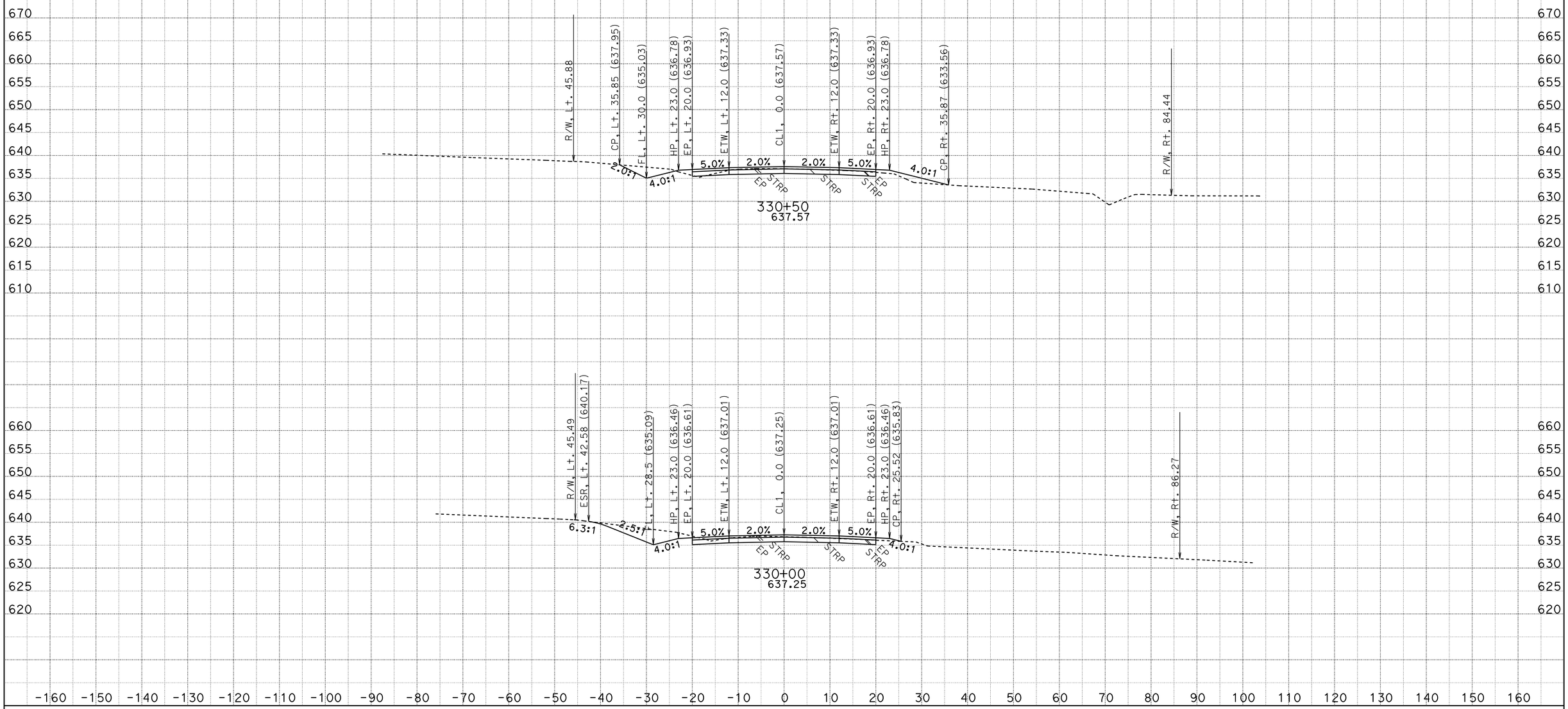

CREATED BY: D.R.FISHER
DATE: 6/3/2013
KC Project: 20245 File: C:\USER_HOME\projects\36070y45\cl1finish.ear

CONTRACT: 02-360704
DIST/CO/RTE/PM: 02/SHA/299/PM30.3 TO 40.7
PROJECT ID: BELLA DIDDY

SCALE: 1" = 10' Horiz.
1" = 10' Vert.

All Dimensions are US Survey Feet

CL1
CROSS SECTIONS

FOR EARTHWORK DEVELOPMENT ONLY

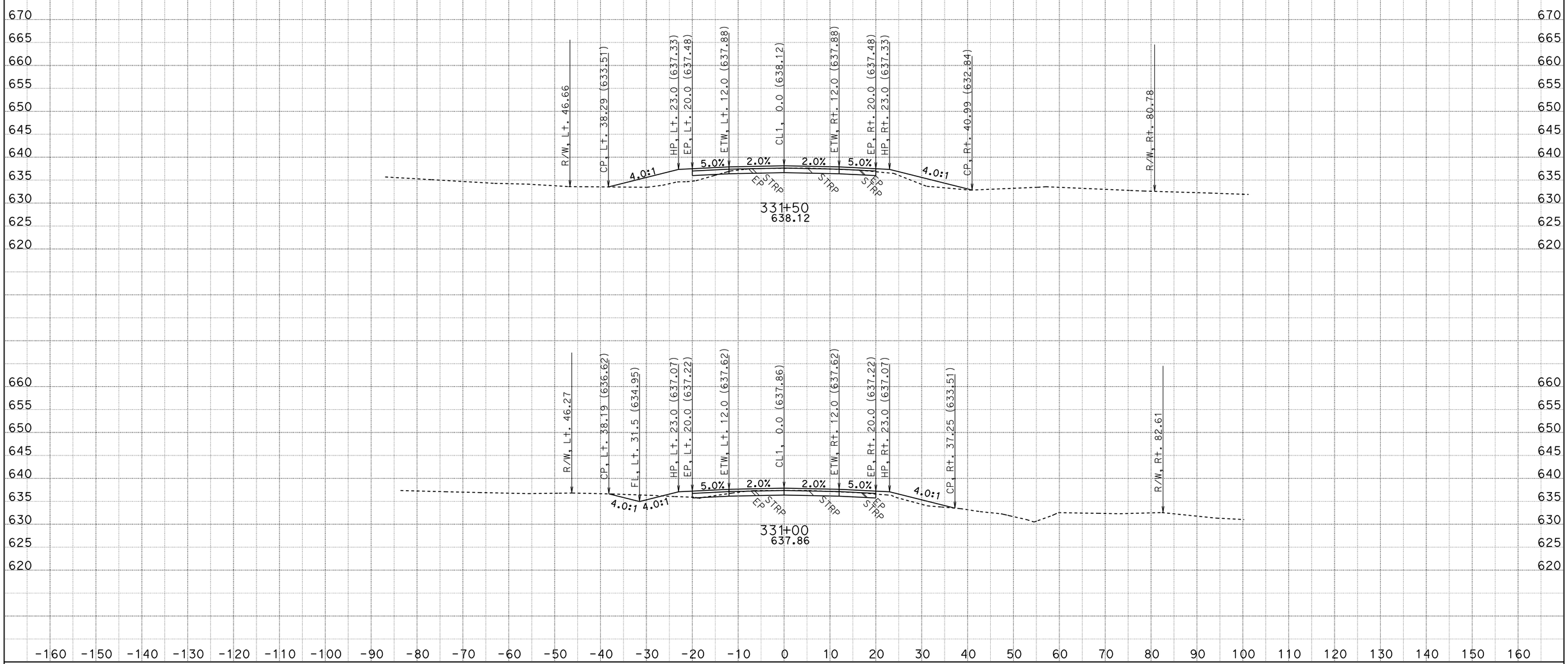

CREATED BY: D.R.FISHER
DATE: 6/3/2013
KC Project: 20245 File: C:\USER_HOME\projects\36070y45\cl1finish.ear

CONTRACT: 02-360704
DIST/CO/RTE/PM: 02/SHA/299/PM30.3 TO 40.7
PROJECT ID: BELLA DIDDY

SCALE: 1" = 10' Horiz.
1" = 10' Vert.

All Dimensions are US Survey Feet

CL1
CROSS SECTIONS
SHEET 337 OF 651

FOR EARTHWORK DEVELOPMENT ONLY

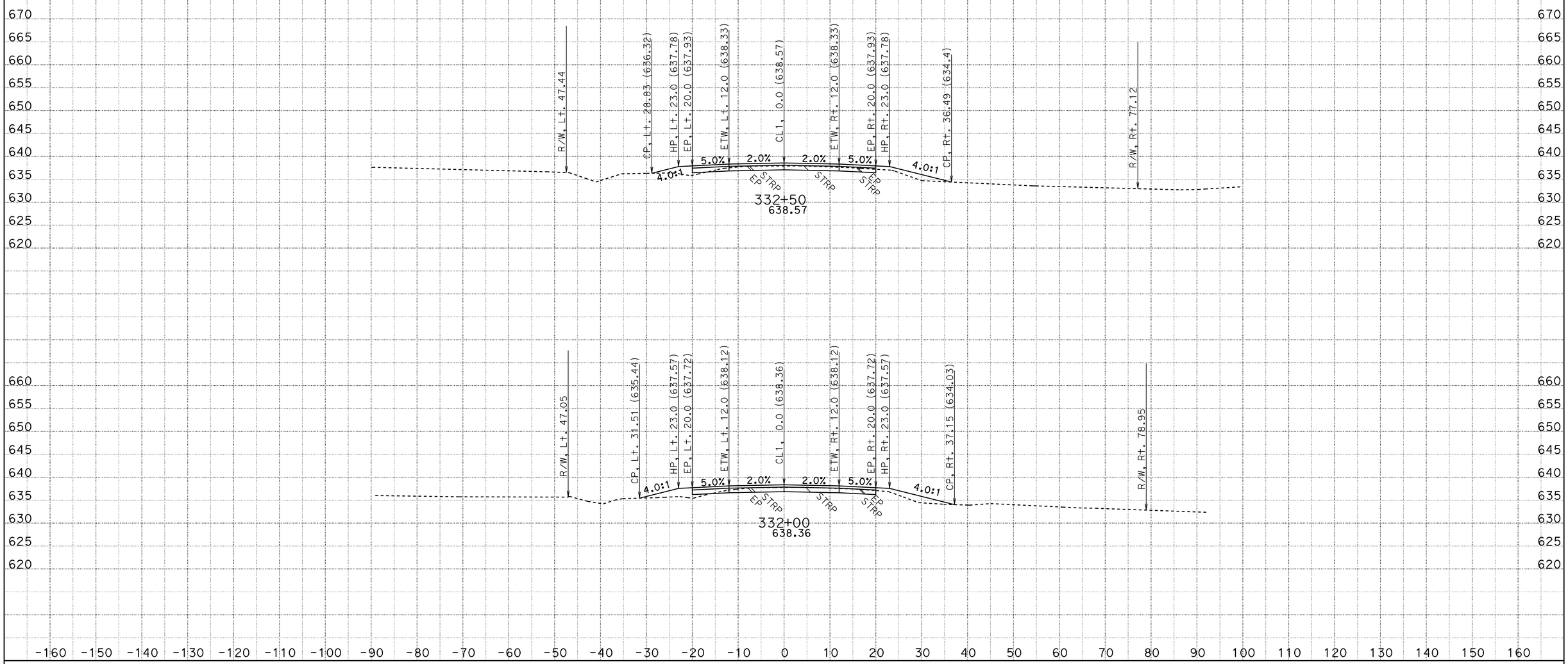

CREATED BY: D.R.FISHER
DATE: 6/3/2013
KC Project: 20245 File: C:\USER_HOME\projects\36070y45\cl1finish.ear

CONTRACT: 02-360704
DIST/CO/RTE/PM: 02/SHA/299/PM30.3 TO 40.7
PROJECT ID: BELLA DIDDY

SCALE: 1" = 10' Horiz.
1" = 10' Vert.

All Dimensions are US Survey Feet

CL1
CROSS SECTIONS

FOR EARTHWORK DEVELOPMENT ONLY

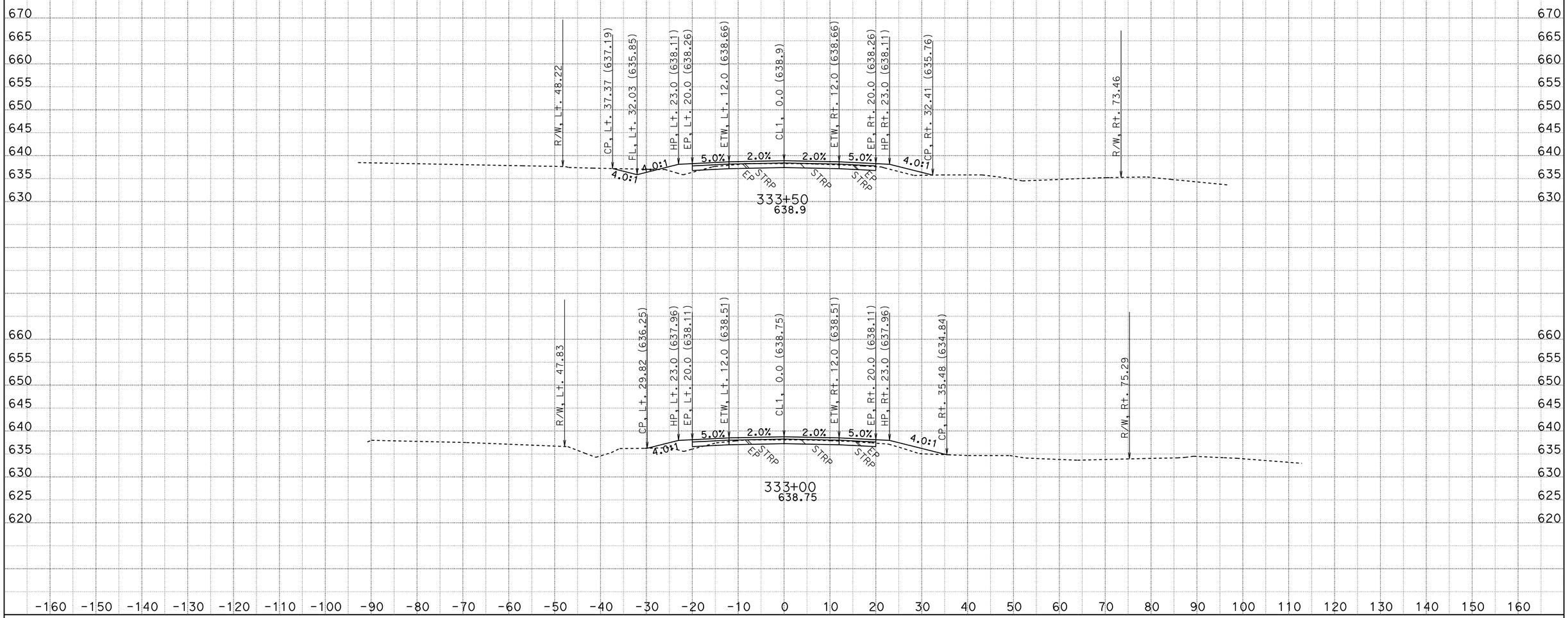

CREATED BY: D.R.FISHER
DATE: 6/3/2013
KC Project: 20245 File: C:\USER_HOME\projects\36070y45\cl1finish.ear

CONTRACT: 02-360704
DIST/CO/RTE/PM: 02/SHA/299/PM30.3 TO 40.7
PROJECT ID: BELLA DIDDY

SCALE: 1" = 10' Horiz.
1" = 10' Vert.

All Dimensions are US Survey Feet

CL1
CROSS SECTIONS

FOR EARTHWORK DEVELOPMENT ONLY

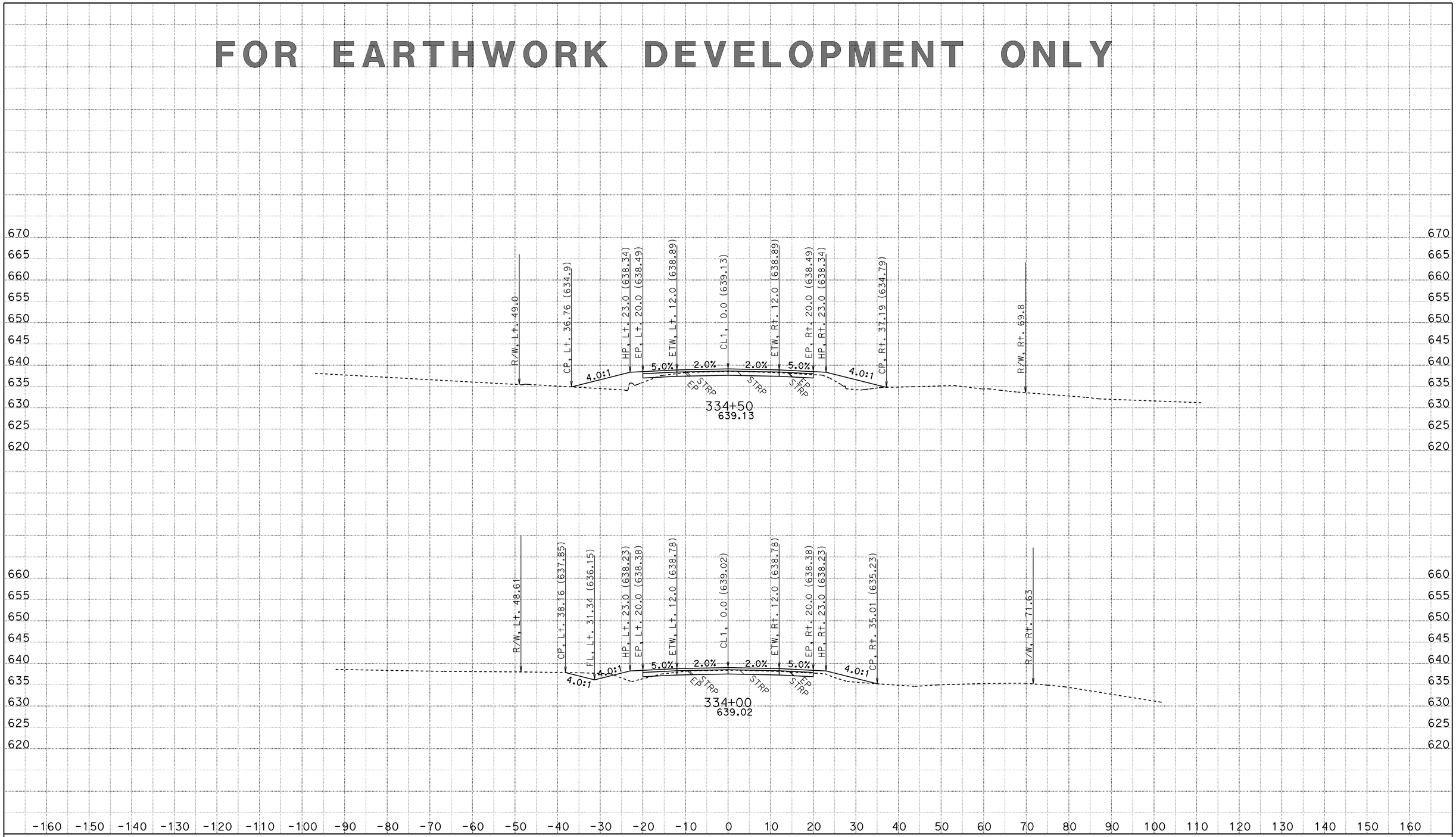

CREATED BY: D.R.FISHER
DATE: 6/3/2013
KC Project: 20245 File: C:\USER_HOME\projects\36070y45\cl1finish.ear

CONTRACT: 02-360704
DIST/CO/RTE/PM: 02/SHA/299/PM30.3 TO 40.7
PROJECT ID: BELLA DIDDY

SCALE: 1" = 10' Horiz.
1" = 10' Vert.

All Dimensions are US Survey Feet

CL1
CROSS SECTIONS

FOR EARTHWORK DEVELOPMENT ONLY

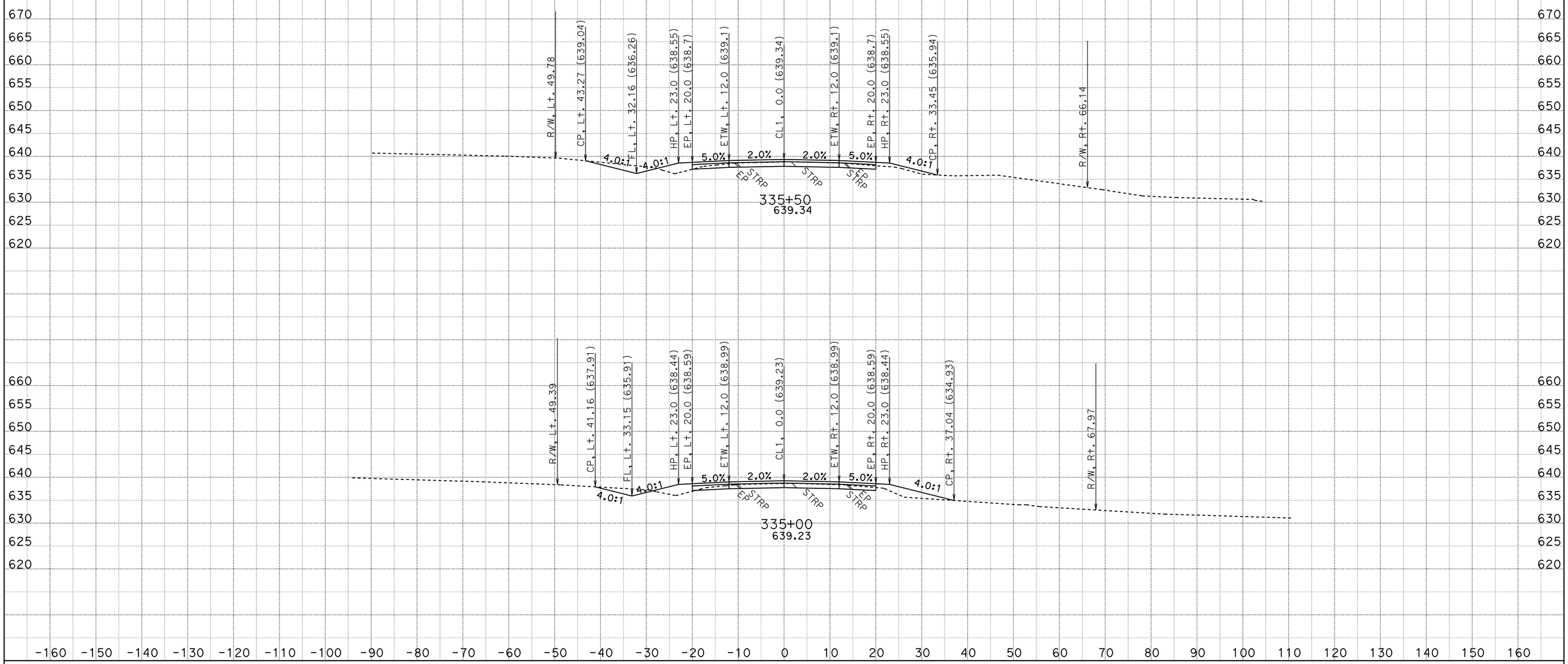

CREATED BY: D.R.FISHER
DATE: 6/3/2013
KC Project: 20245 File: C:\USER_HOME\projects\36070y45\cl1finish.ear

CONTRACT: 02-360704
DIST/CO/RTE/PM: 02/SHA/299/PM30.3 TO 40.7
PROJECT ID: BELLA DIDDY

SCALE: 1" = 10' Horiz.
1" = 10' Vert.

All Dimensions are US Survey Feet

CL1
CROSS SECTIONS
SHEET 341 OF 651

FOR EARTHWORK DEVELOPMENT ONLY

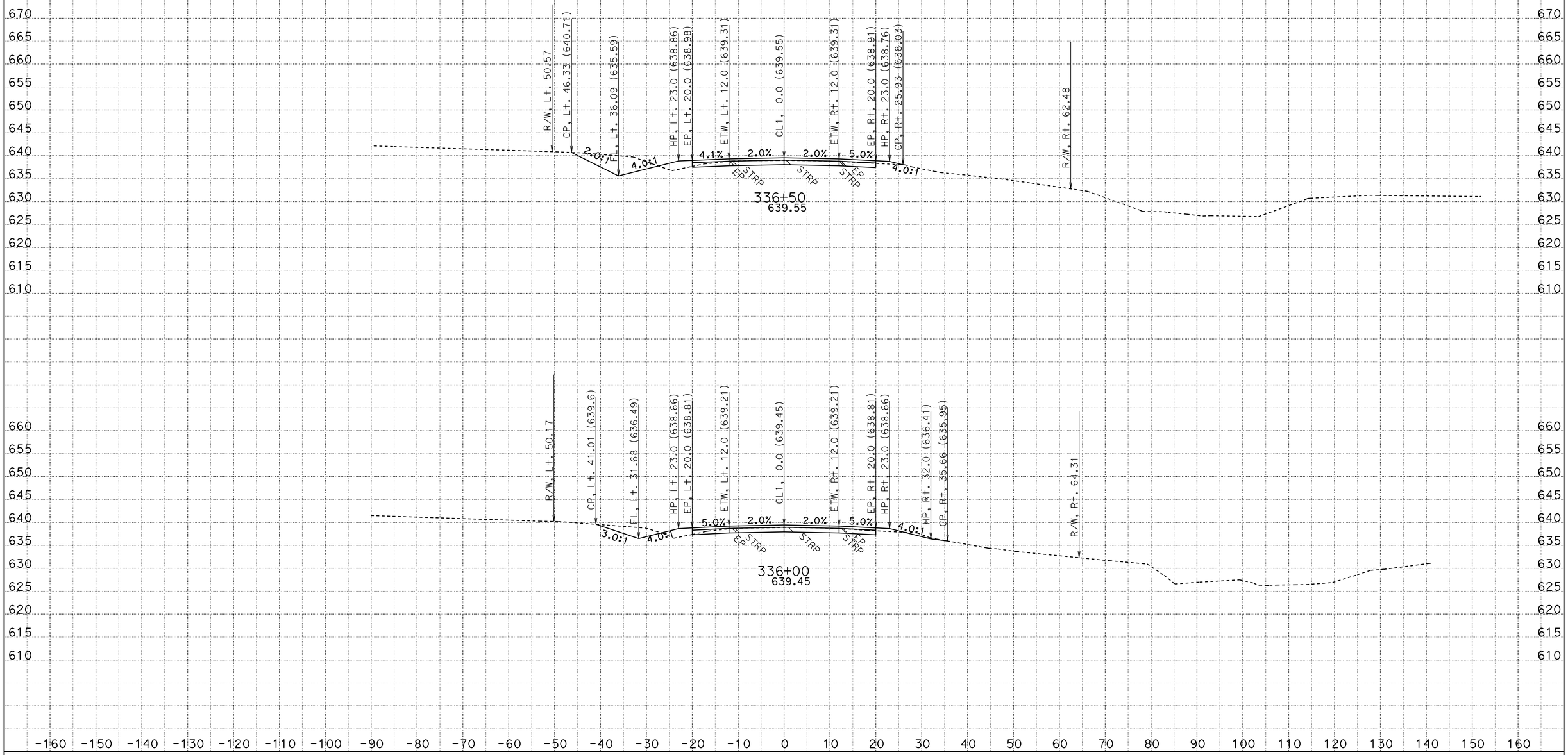

CREATED BY: D.R.FISHER
DATE: 6/3/2013
KC Project: 20245 File: C:\USER_HOME\projects\36070y45\cl1finish.ear

CONTRACT: 02-360704
DIST/CO/RTE/PM: 02/SHA/299/PM30.3 TO 40.7
PROJECT ID: BELLA DIDDY

SCALE: 1" = 10' Horiz.
1" = 10' Vert.

All Dimensions are US Survey Feet

CL1
CROSS SECTIONS
SHEET 342 OF 651

FOR EARTHWORK DEVELOPMENT ONLY

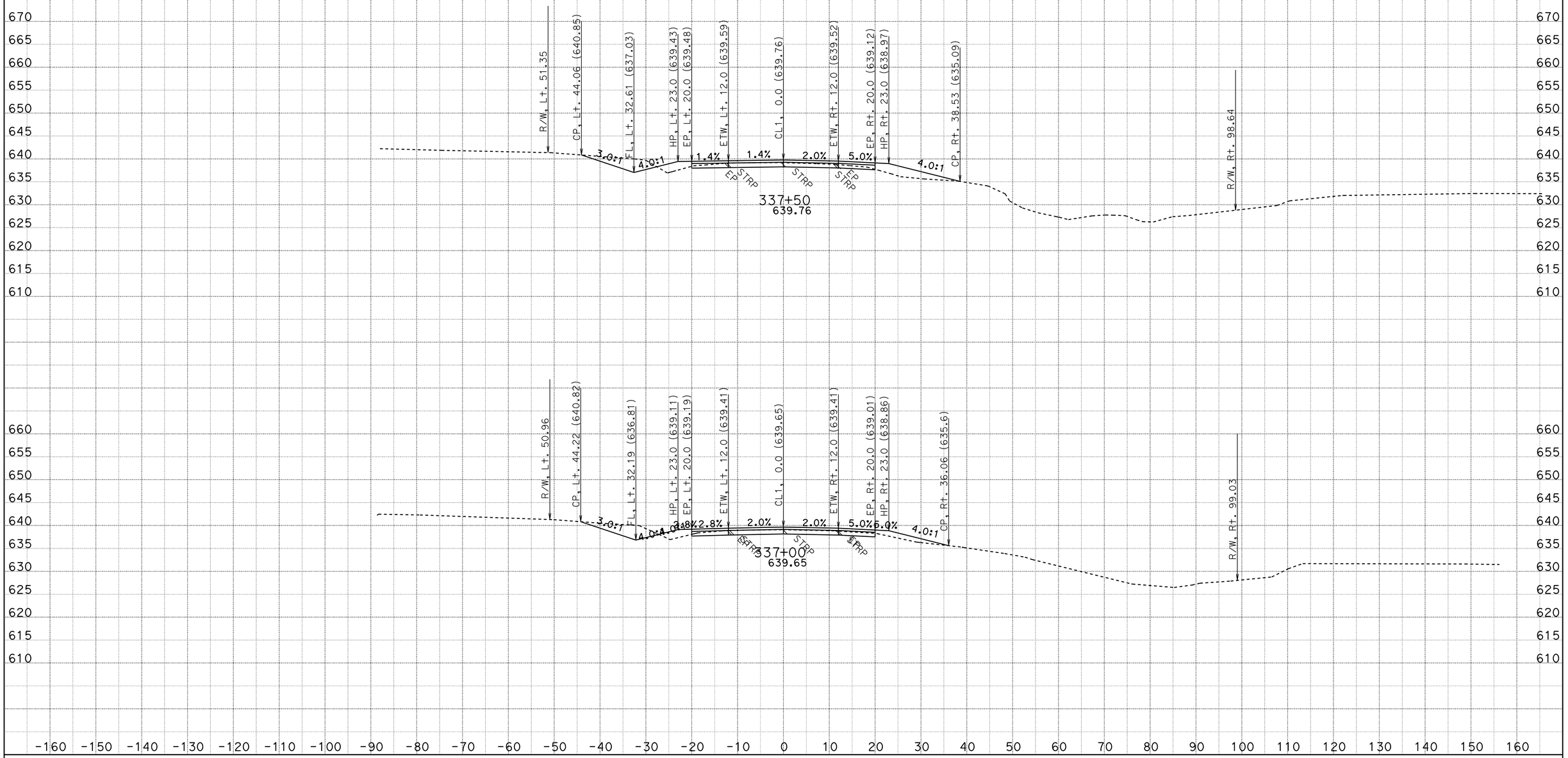

CREATED BY: D.R.FISHER
DATE: 6/3/2013
KC Project: 20245 File: C:\USER_HOME\projects\36070y45\cl1finish.ear

CONTRACT: 02-360704
DIST/CO/RTE/PM: 02/SHA/299/PM30.3 TO 40.7
PROJECT ID: BELLA DIDDY

SCALE: 1" = 10' Horiz.
1" = 10' Vert.

All Dimensions are US Survey Feet

CL1
CROSS SECTIONS

FOR EARTHWORK DEVELOPMENT ONLY

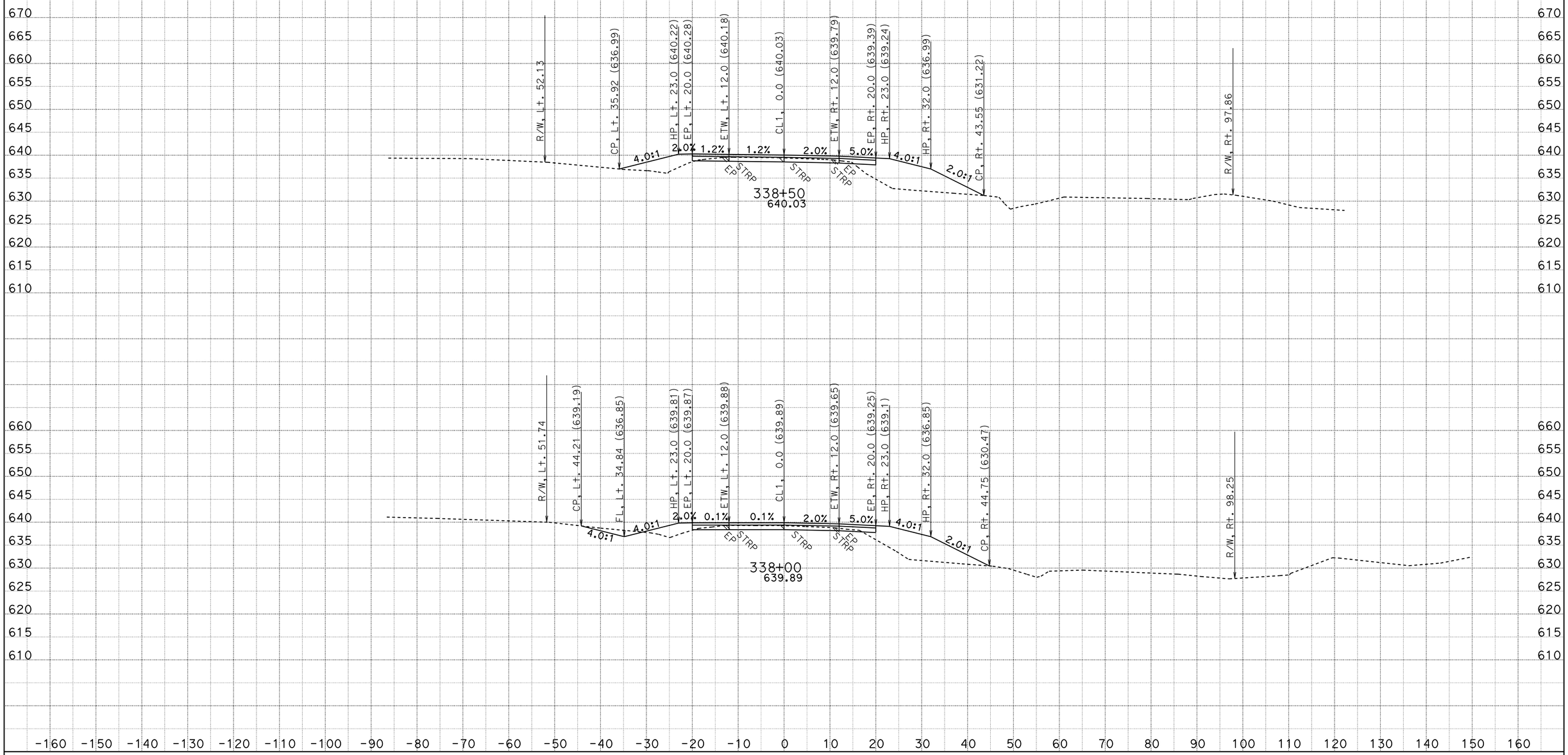

CREATED BY: D.R.FISHER
DATE: 6/3/2013
KC Project: 20245 File: C:\USER_HOME\projects\36070y45\cl1finish.ear

CONTRACT: 02-360704
DIST/CO/RTE/PM: 02/SHA/299/PM30.3 TO 40.7
PROJECT ID: BELLA DIDDY

SCALE: 1" = 10' Horiz.
1" = 10' Vert.

All Dimensions are US Survey Feet

CL1
CROSS SECTIONS

FOR EARTHWORK DEVELOPMENT ONLY

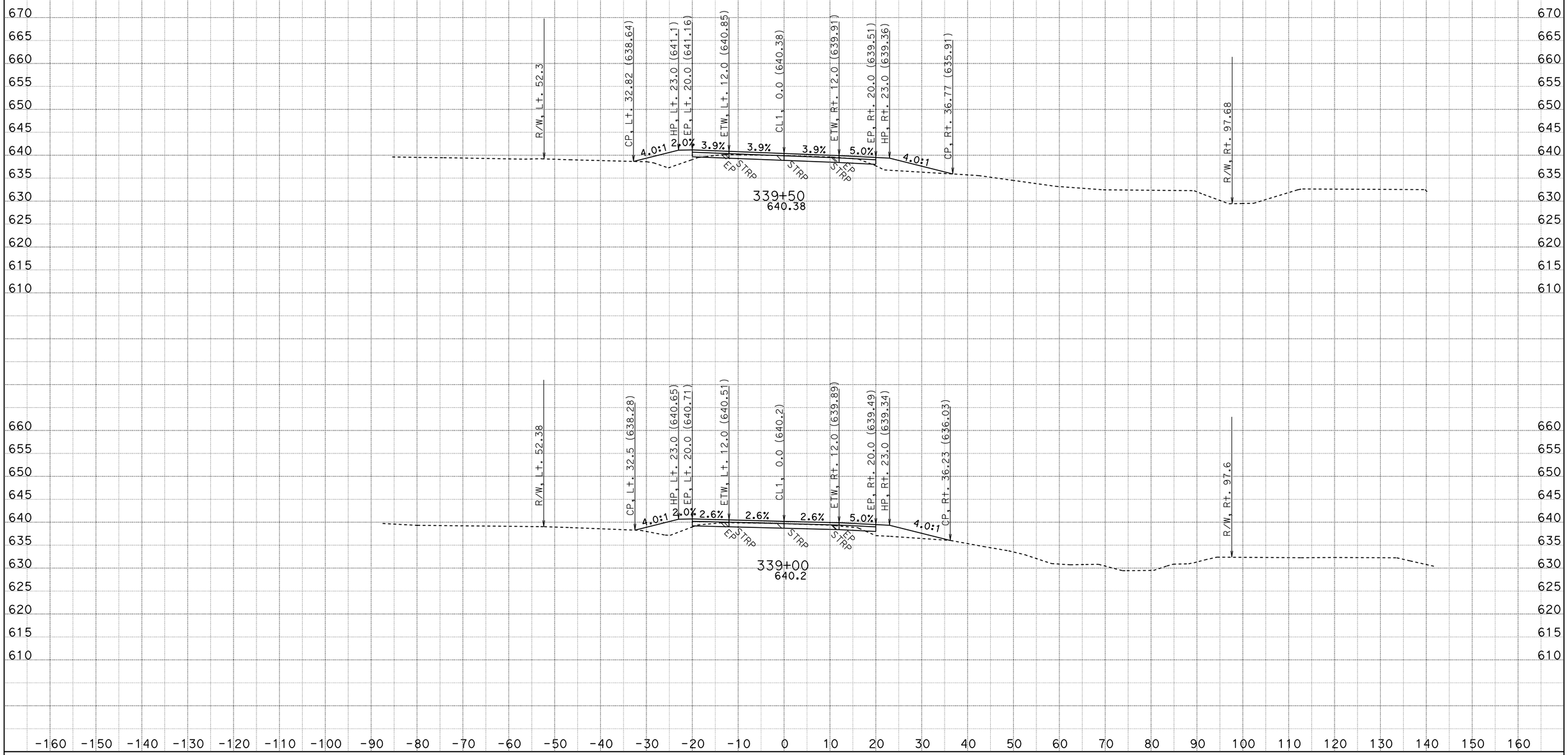

CREATED BY: D.R.FISHER
DATE: 6/3/2013
KC Project: 20245 File: C:\USER_HOME\projects\36070y45\cl1finish.ear

CONTRACT: 02-360704
DIST/CO/RTE/PM: 02/SHA/299/PM30.3 TO 40.7
PROJECT ID: BELLA DIDDY

SCALE: 1" = 10' Horiz.
1" = 10' Vert.

All Dimensions are US Survey Feet

CL1
CROSS SECTIONS
SHEET 345 OF 651

FOR EARTHWORK DEVELOPMENT ONLY

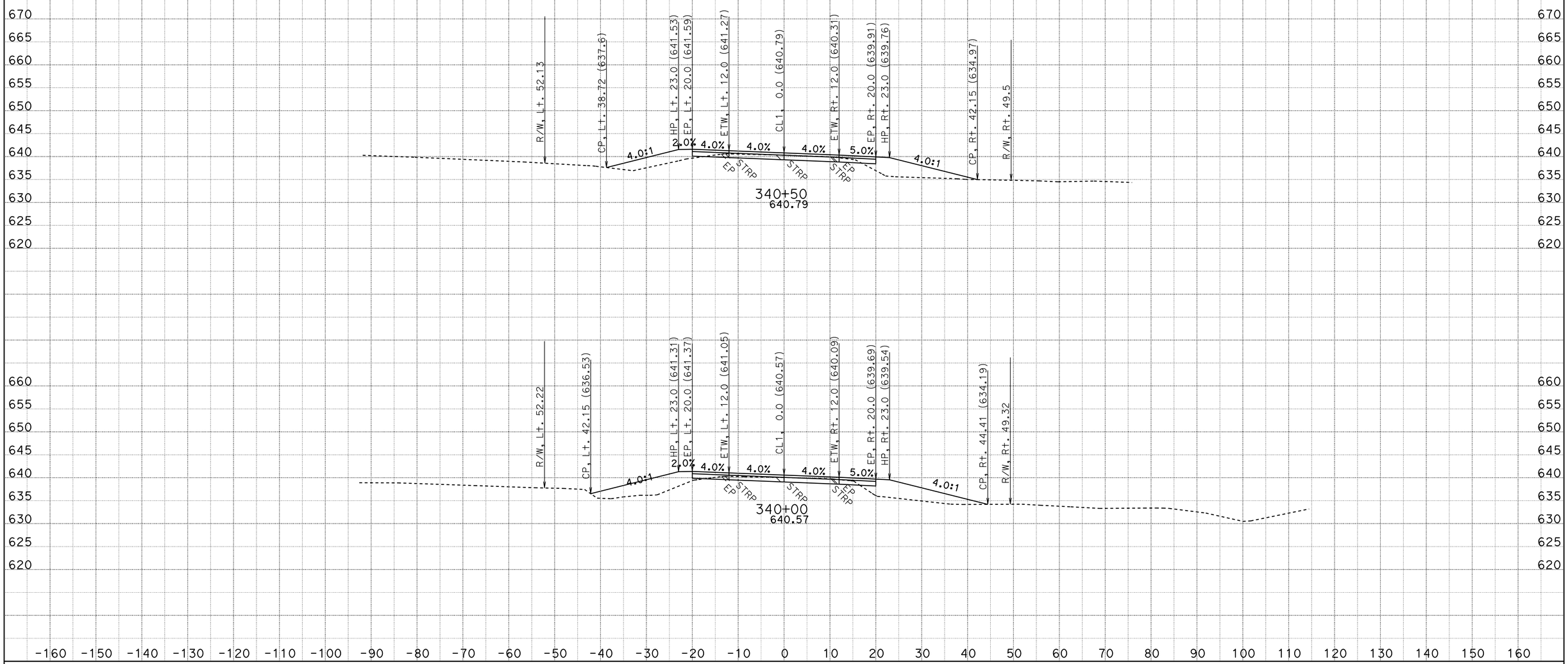

CREATED BY: D.R.FISHER
DATE: 6/3/2013
KC Project: 20245 File: C:\USER_HOME\projects\36070y45\cl1finish.ear

CONTRACT: 02-360704
DIST/CO/RTE/PM: 02/SHA/299/PM30.3 TO 40.7
PROJECT ID: BELLA DIDDY

SCALE: 1" = 10' Horiz.
1" = 10' Vert.

All Dimensions are US Survey Feet

CL1
CROSS SECTIONS

FOR EARTHWORK DEVELOPMENT ONLY

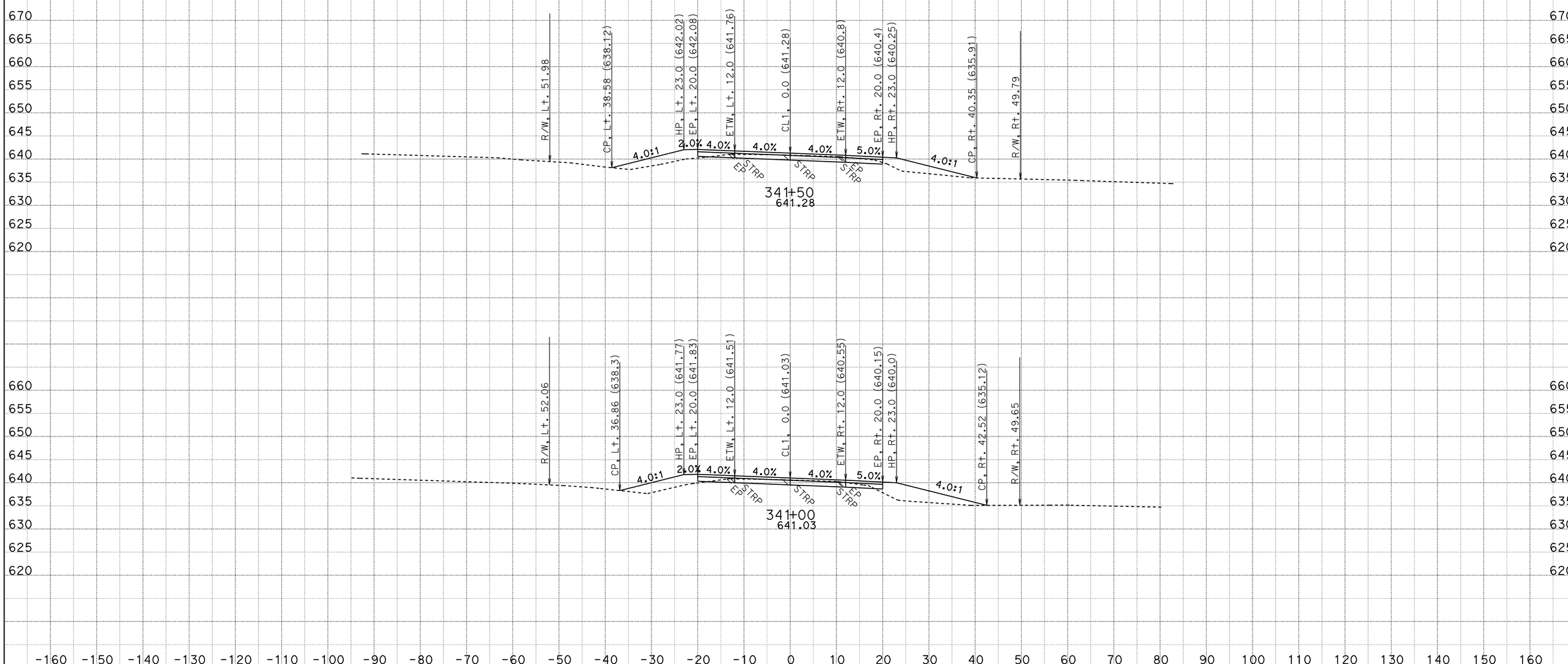

CREATED BY: D.R.FISHER
DATE: 6/3/2013
KC Project: 20245 File: C:\USER_HOME\projects\36070y45\cl1finish.ear

CONTRACT: 02-360704
DIST/CO/RTE/PM: 02/SHA/299/PM30.3 TO 40.7
PROJECT ID: BELLA DIDDY

SCALE: 1" = 10' Horiz.
1" = 10' Vert.

All Dimensions are US Survey Feet

CL1
CROSS SECTIONS

FOR EARTHWORK DEVELOPMENT ONLY

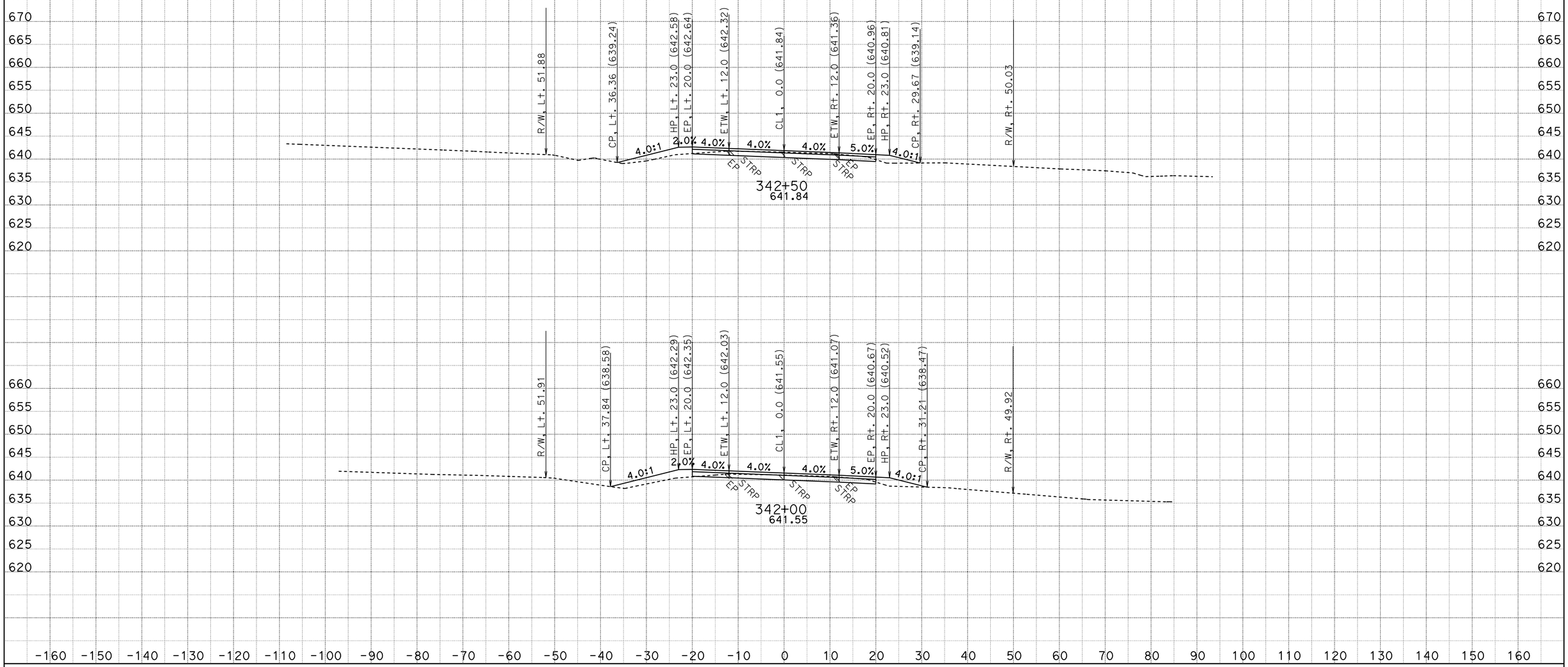

CREATED BY: D.R.FISHER
DATE: 6/3/2013
KC Project: 20245 File: C:\USER_HOME\projects\36070y45\cl1finish.ear

CONTRACT: 02-360704
DIST/CO/RTE/PM: 02/SHA/299/PM30.3 TO 40.7
PROJECT ID: BELLA DIDDY

SCALE: 1" = 10' Horiz.
1" = 10' Vert.

All Dimensions are US Survey Feet

CL1
CROSS SECTIONS

FOR EARTHWORK DEVELOPMENT ONLY

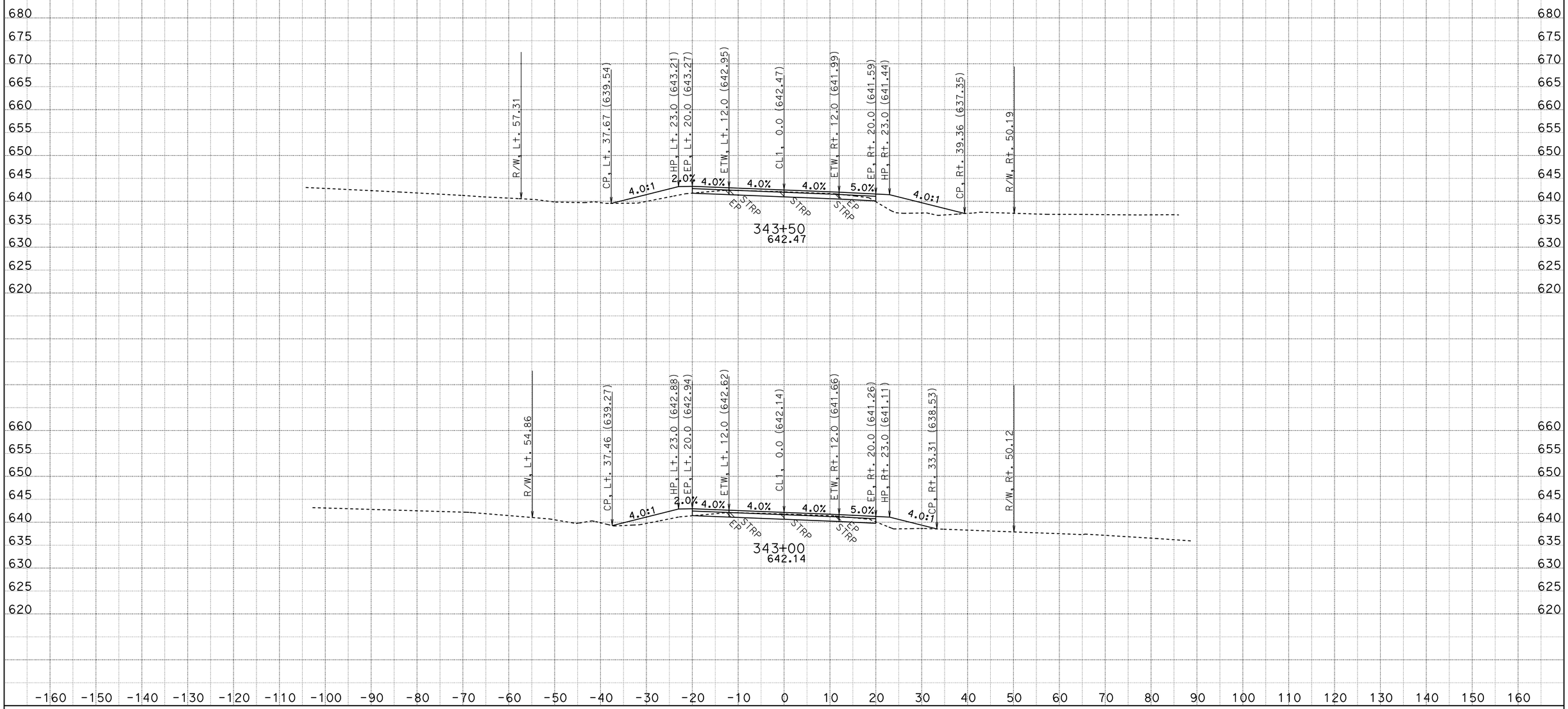

CREATED BY: D.R.FISHER
DATE: 6/3/2013
KC Project: 20245 File: C:\USER_HOME\projects\36070y45\cl1finish.ear

CONTRACT: 02-360704
DIST/CO/RTE/PM: 02/SHA/299/PM30.3 TO 40.7
PROJECT ID: BELLA DIDDY

SCALE: 1" = 10' Horiz.
1" = 10' Vert.

All Dimensions are US Survey Feet

CL1
CROSS SECTIONS

FOR EARTHWORK DEVELOPMENT ONLY

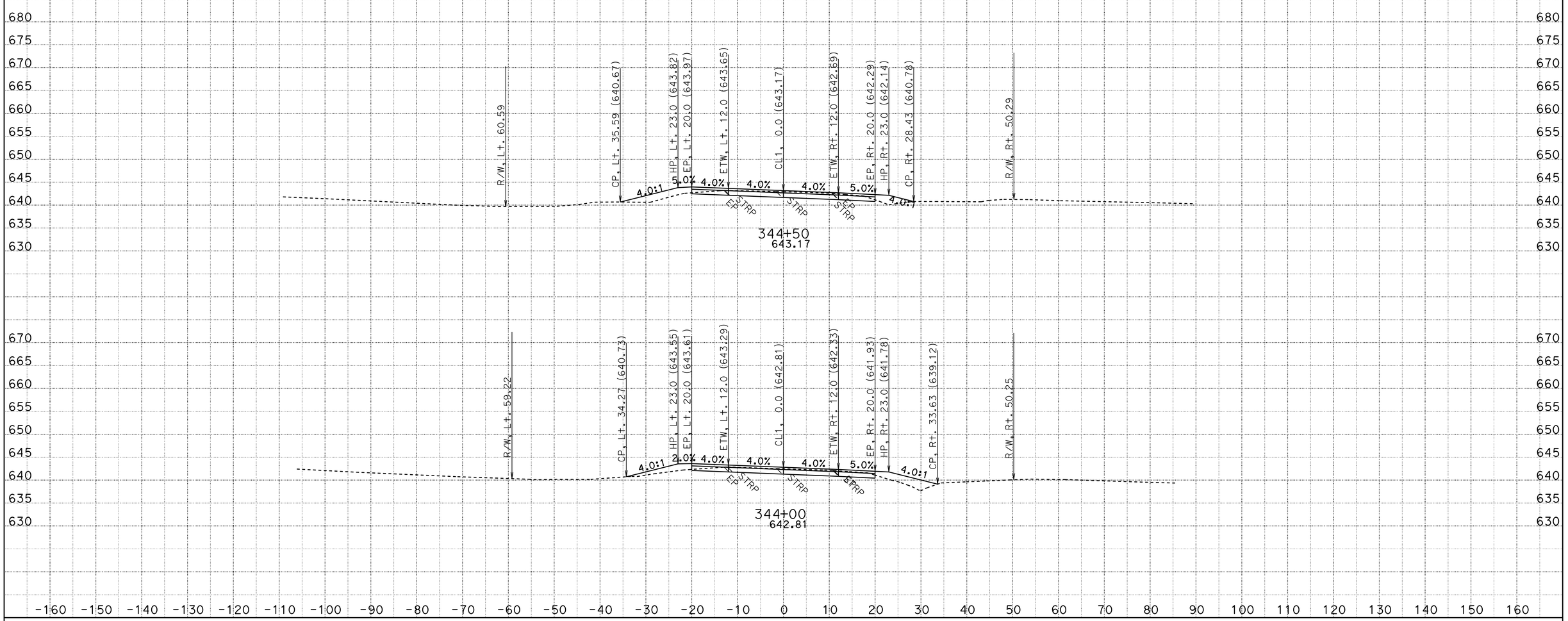

CREATED BY: D.R.FISHER
DATE: 6/3/2013
KC Project: 20245 File: C:\USER_HOME\projects\36070y45\cl1finish.ear

CONTRACT: 02-360704
DIST/CO/RTE/PM: 02/SHA/299/PM30.3 TO 40.7
PROJECT ID: BELLA DIDDY

SCALE: 1" = 10' Horiz.
1" = 10' Vert.

All Dimensions are US Survey Feet

CL1
CROSS SECTIONS

FOR EARTHWORK DEVELOPMENT ONLY

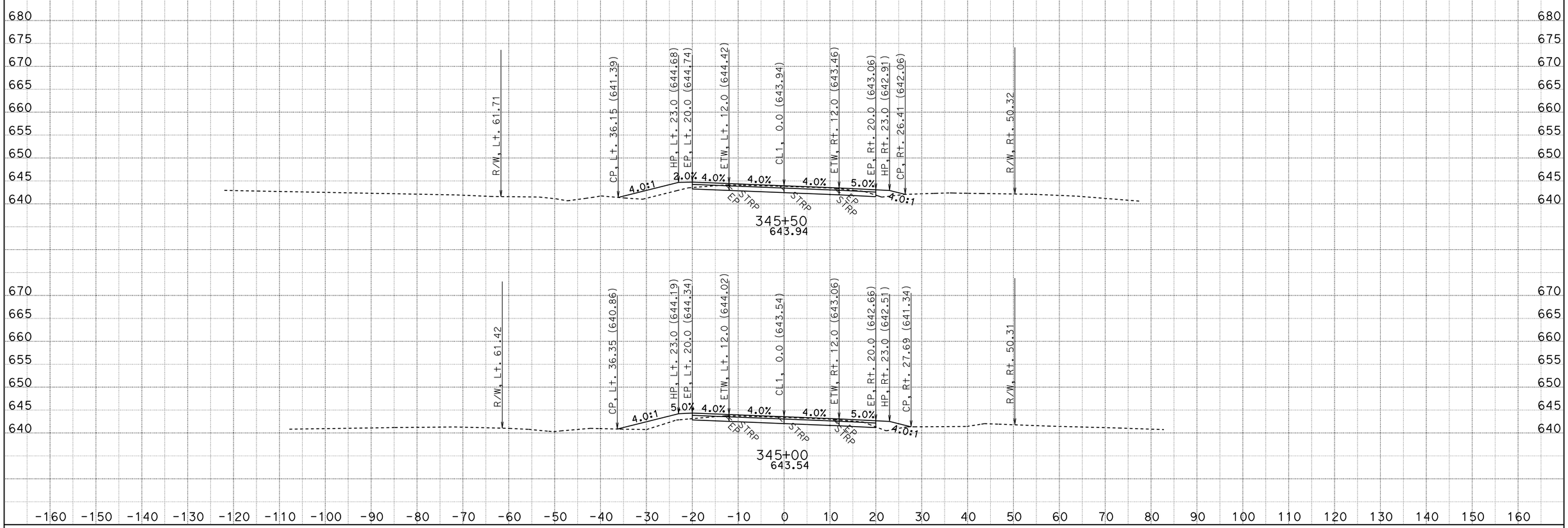

CREATED BY: D.R.FISHER
DATE: 6/3/2013
KC Project: 20245 File: C:\USER_HOME\projects\36070y45\cl1finish.ear

CONTRACT: 02-360704
DIST/CO/RTE/PM: 02/SHA/299/PM30.3 TO 40.7
PROJECT ID: BELLA DIDDY

SCALE: 1" = 10' Horiz.
1" = 10' Vert.
All Dimensions are US Survey Feet

CL1
CROSS SECTIONS
SHEET 351 OF 651

FOR EARTHWORK DEVELOPMENT ONLY

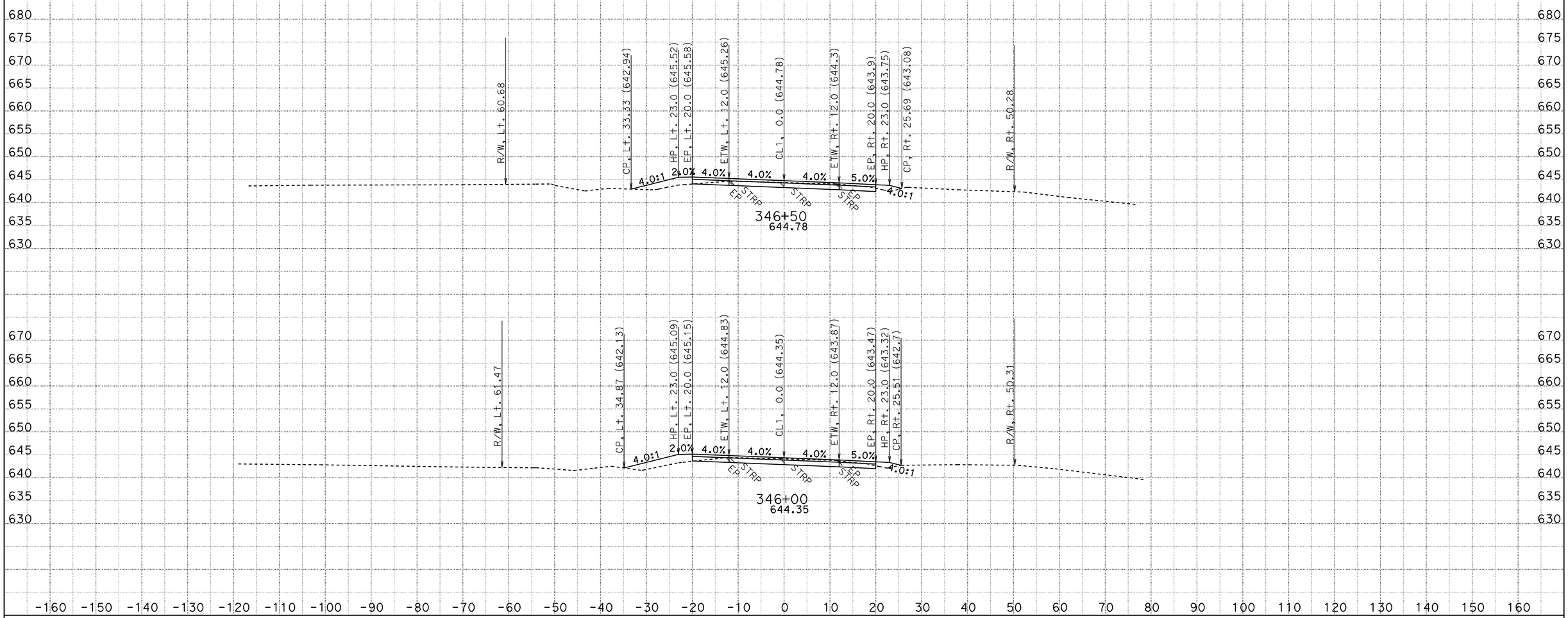

CREATED BY: D.R.FISHER
DATE: 6/3/2013
KC Project: 20245 File: C:\USER_HOME\projects\36070y45\cl1finish.ear

CONTRACT: 02-360704
DIST/CO/RTE/PM: 02/SHA/299/PM30.3 TO 40.7
PROJECT ID: BELLA DIDDY

SCALE: 1" = 10' Horiz.
1" = 10' Vert.

All Dimensions are US Survey Feet

CL1
CROSS SECTIONS

FOR EARTHWORK DEVELOPMENT ONLY

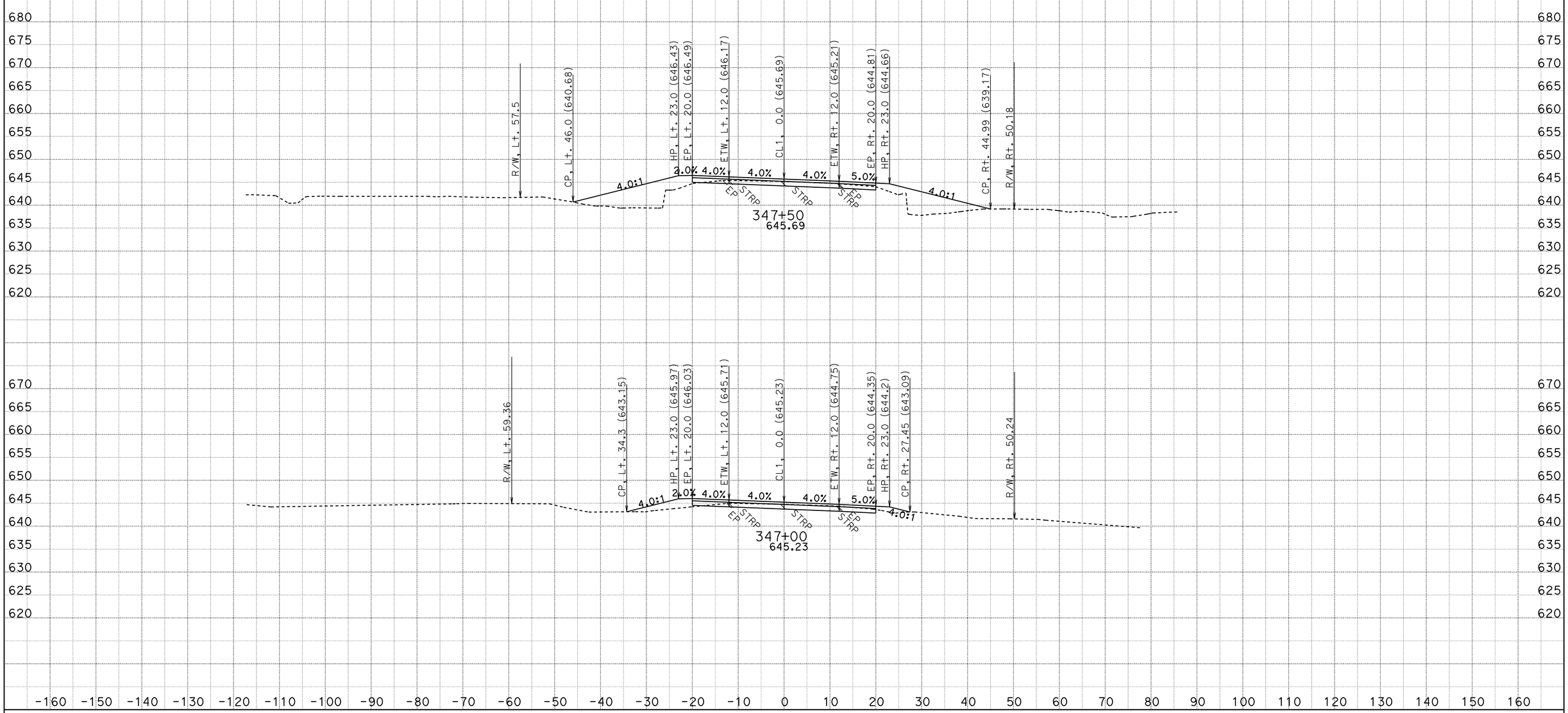

CREATED BY: D.R.FISHER
DATE: 6/3/2013
KC Project: 20245 File: C:\USER_HOME\projects\36070y45\cl1finish.ear

CONTRACT: 02-360704
DIST/CO/RTE/PM: 02/SHA/299/PM30.3 TO 40.7
PROJECT ID: BELLA DIDDY

SCALE: 1" = 10' Horiz.
1" = 10' Vert.

All Dimensions are US Survey Feet

CL1
CROSS SECTIONS

FOR EARTHWORK DEVELOPMENT ONLY

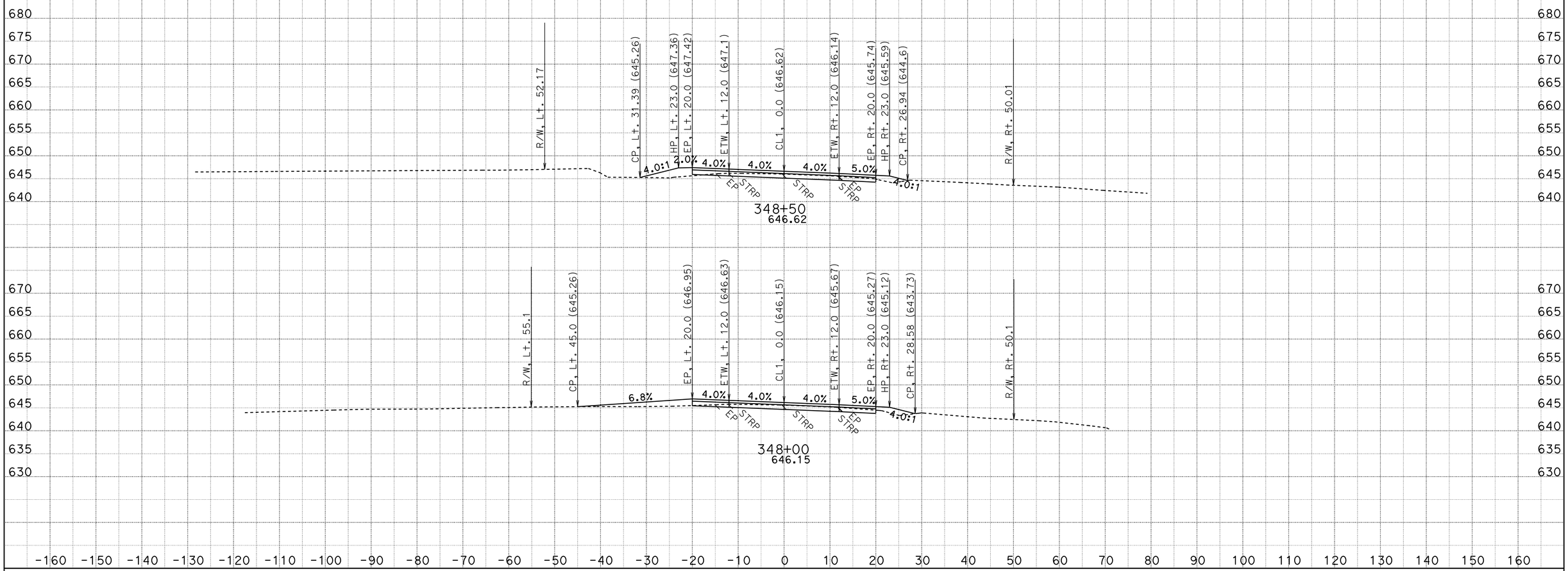

CREATED BY: D.R.FISHER
DATE: 6/3/2013
KC Project: 20245 File: C:\USER_HOME\projects\36070y45\cl1finish.ear

CONTRACT: 02-360704
DIST/CO/RTE/PM: 02/SHA/299/PM30.3 TO 40.7
PROJECT ID: BELLA DIDDY

SCALE: 1" = 10' Horiz.
1" = 10' Vert.

All Dimensions are US Survey Feet

CL1
CROSS SECTIONS

FOR EARTHWORK DEVELOPMENT ONLY

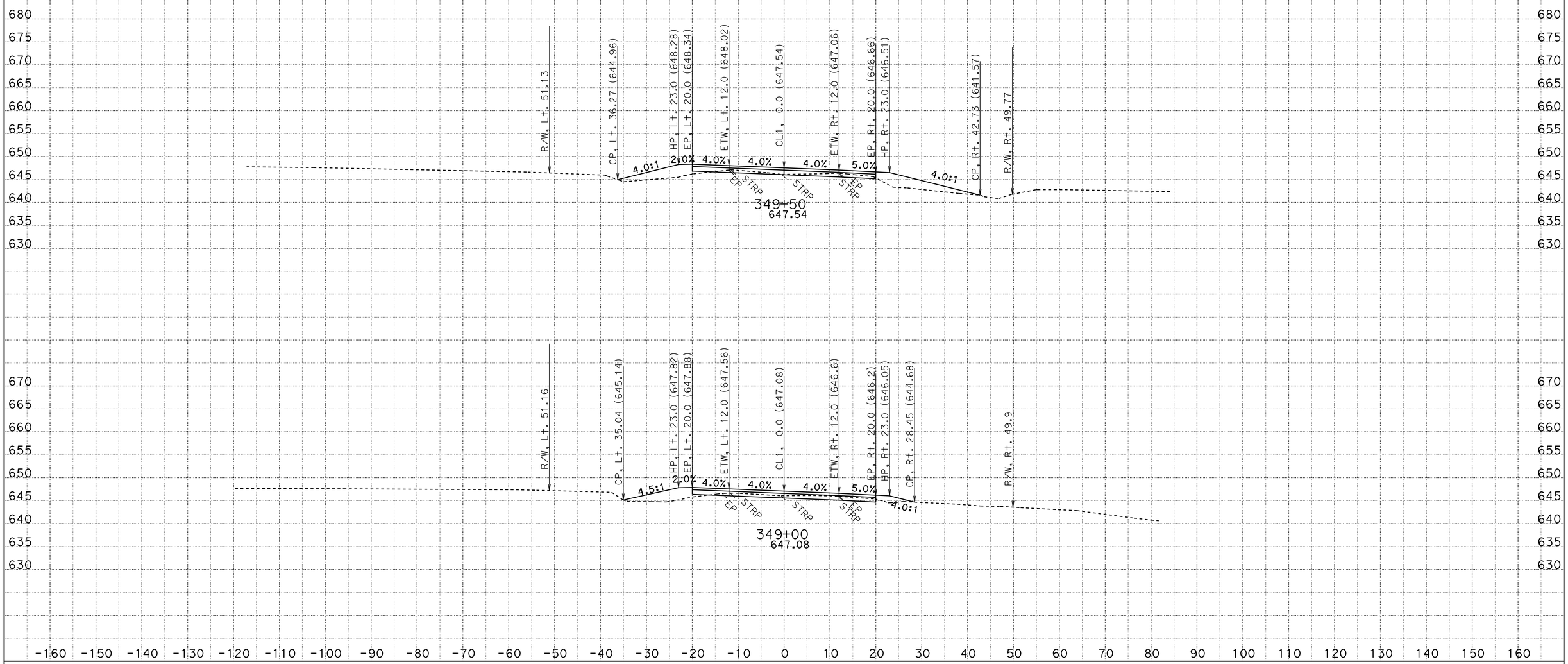

CREATED BY: D.R.FISHER
DATE: 6/3/2013
KC Project: 20245 File: C:\USER_HOME\projects\36070y45\cl1finish.ear

CONTRACT: 02-360704
DIST/CO/RTE/PM: 02/SHA/299/PM30.3 TO 40.7
PROJECT ID: BELLA DIDDY

SCALE: 1" = 10' Horiz.
1" = 10' Vert.

All Dimensions are US Survey Feet

CL1
CROSS SECTIONS

FOR EARTHWORK DEVELOPMENT ONLY

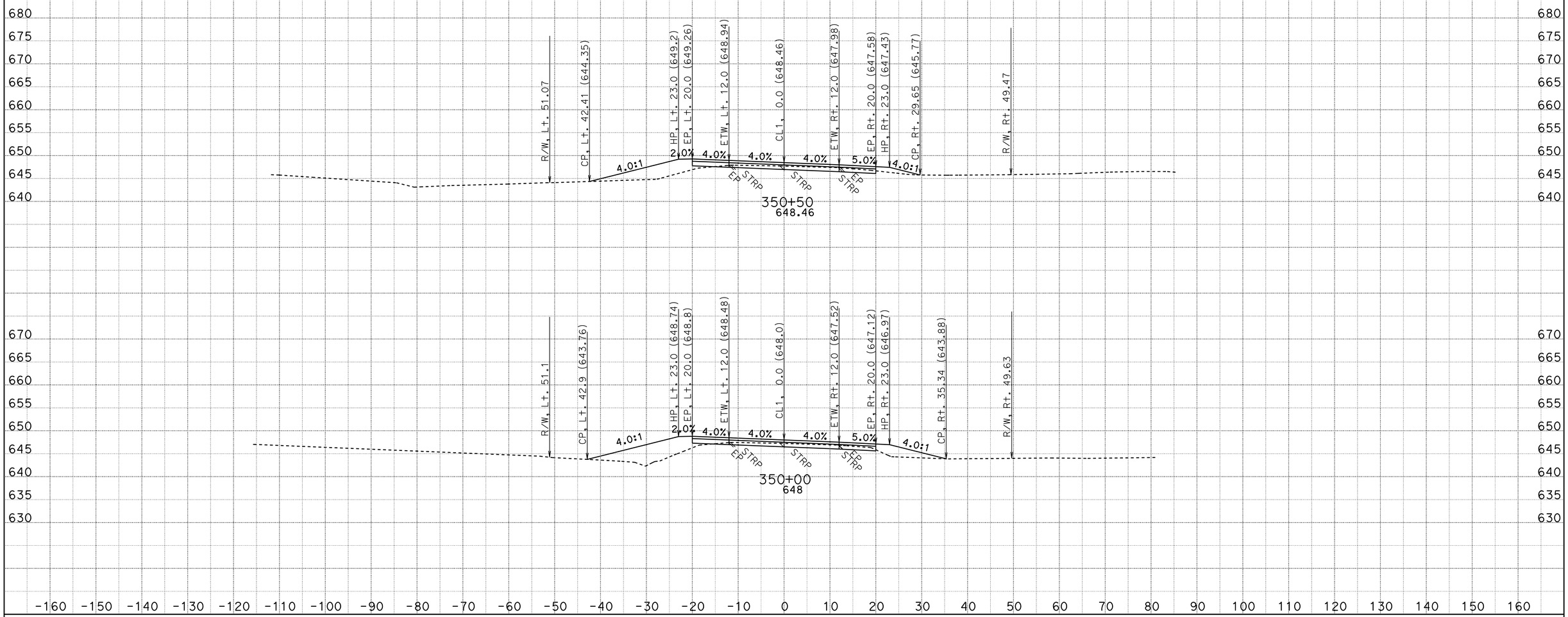

CREATED BY: D.R.FISHER
DATE: 6/3/2013
KC Project: 20245 File: C:\USER_HOME\projects\36070y45\cl1finish.ear

CONTRACT: 02-360704
DIST/CO/RTE/PM: 02/SHA/299/PM30.3 TO 40.7
PROJECT ID: BELLA DIDDY

SCALE: 1" = 10' Horiz.
1" = 10' Vert.

All Dimensions are US Survey Feet

CL1
CROSS SECTIONS

FOR EARTHWORK DEVELOPMENT ONLY

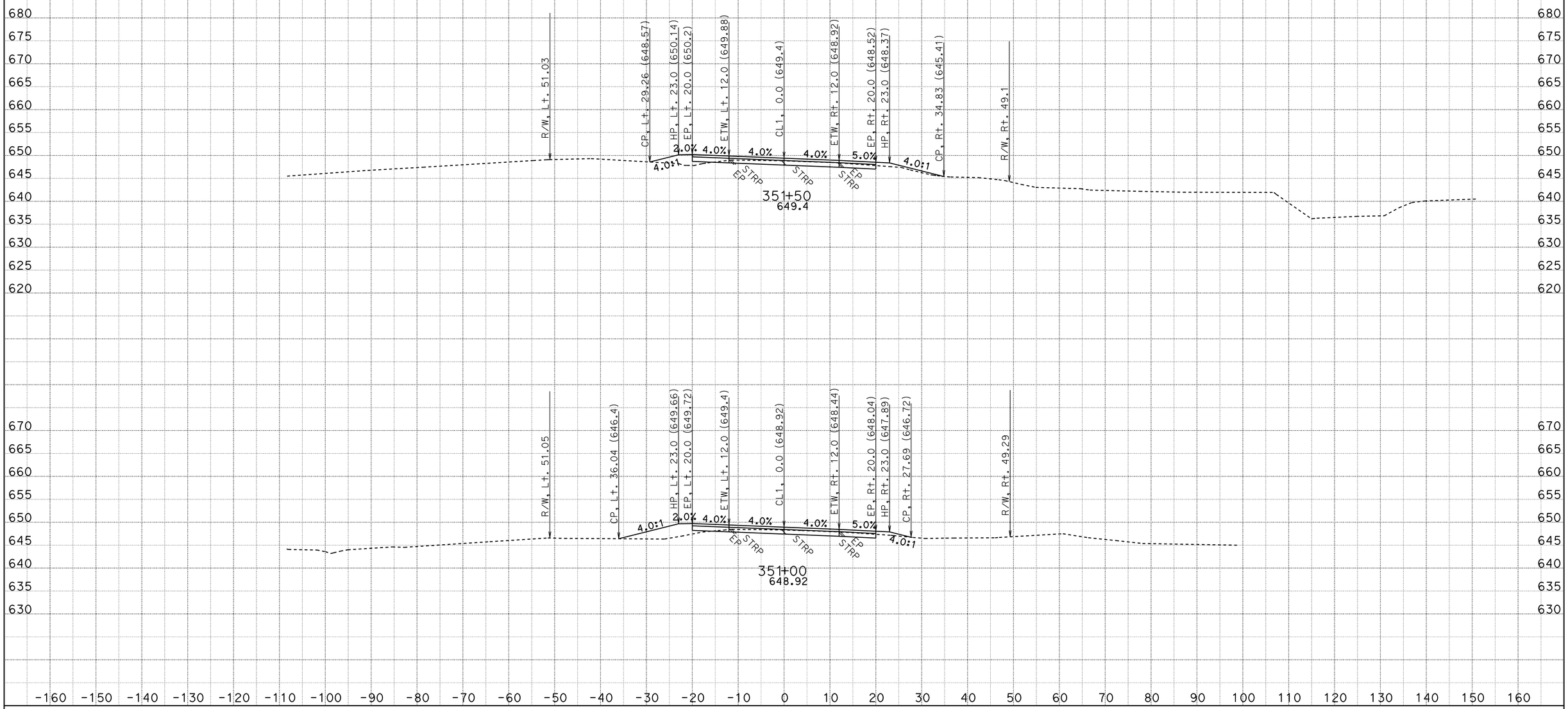

CREATED BY: D.R.FISHER
DATE: 6/3/2013
KC Project: 20245 File: C:\USER_HOME\projects\36070y45\cl1finish.ear

CONTRACT: 02-360704
DIST/CO/RTE/PM: 02/SHA/299/PM30.3 TO 40.7
PROJECT ID: BELLA DIDDY

SCALE: 1" = 10' Horiz.
1" = 10' Vert.

All Dimensions are US Survey Feet

CL1
CROSS SECTIONS

FOR EARTHWORK DEVELOPMENT ONLY

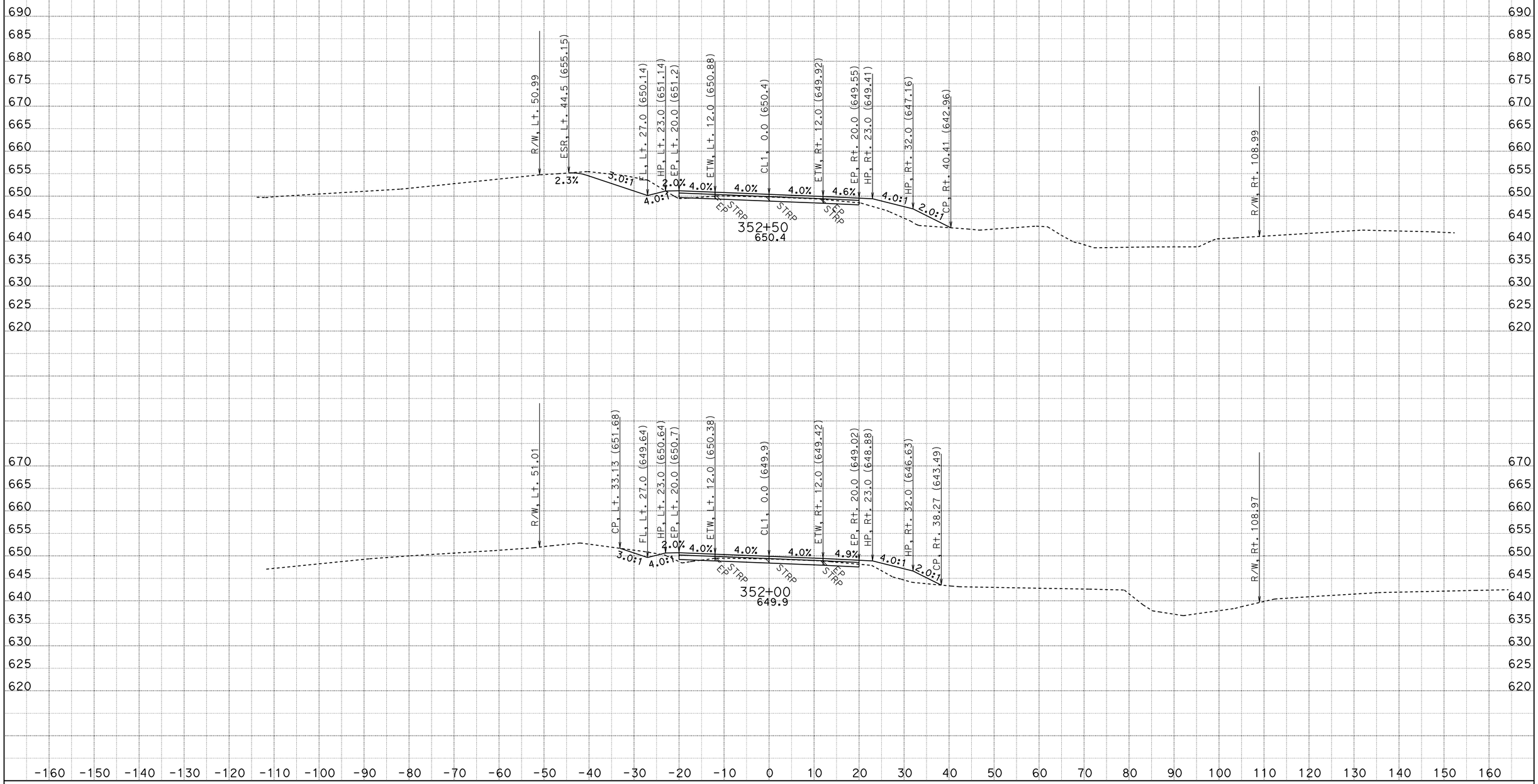

CREATED BY: D.R.FISHER
DATE: 6/3/2013
KC Project: 20245 File: C:\USER_HOME\projects\36070y45\cl1finish.ear

CONTRACT: 02-360704
DIST/CO/RTE/PM: 02/SHA/299/PM30.3 TO 40.7
PROJECT ID: BELLA DIDDY

SCALE: 1" = 10' Horiz.
1" = 10' Vert.

All Dimensions are US Survey Feet

CL1
CROSS SECTIONS

FOR EARTHWORK DEVELOPMENT ONLY

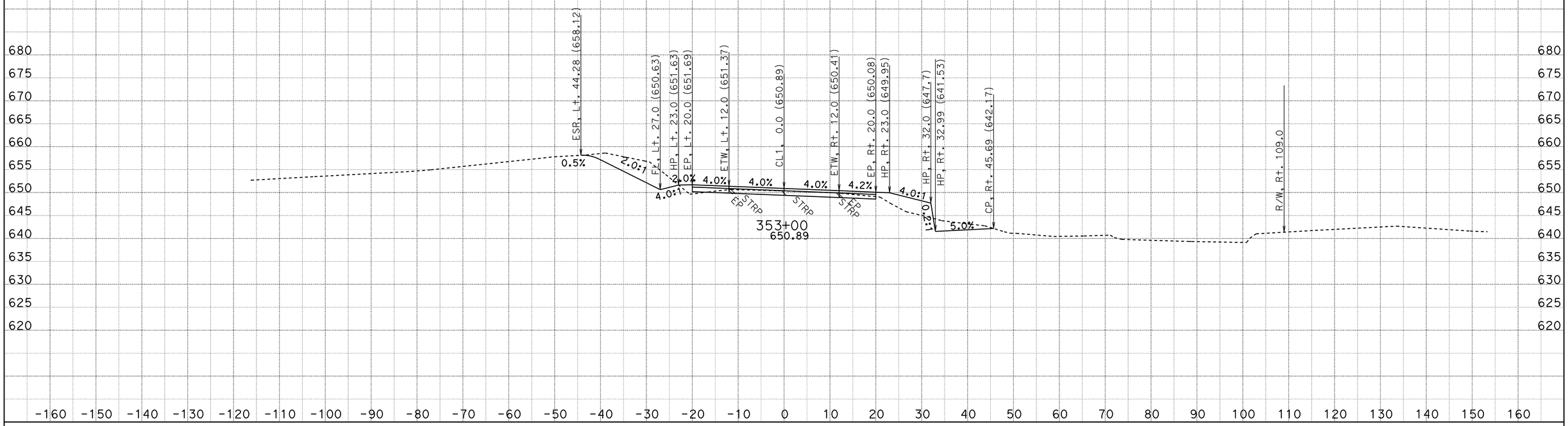

CREATED BY: D.R.FISHER
DATE: 6/3/2013
KC Project: 20245 File: C:\USER_HOME\projects\36070y45\cl1finish.ear

CONTRACT: 02-360704
DIST/CO/RTE/PM: 02/SHA/299/PM30.3 TO 40.7
PROJECT ID: BELLA DIDDY

SCALE: 1" = 10' Horiz.
1" = 10' Vert.

All Dimensions are US Survey Feet

CL1
CROSS SECTIONS

FOR EARTHWORK DEVELOPMENT ONLY

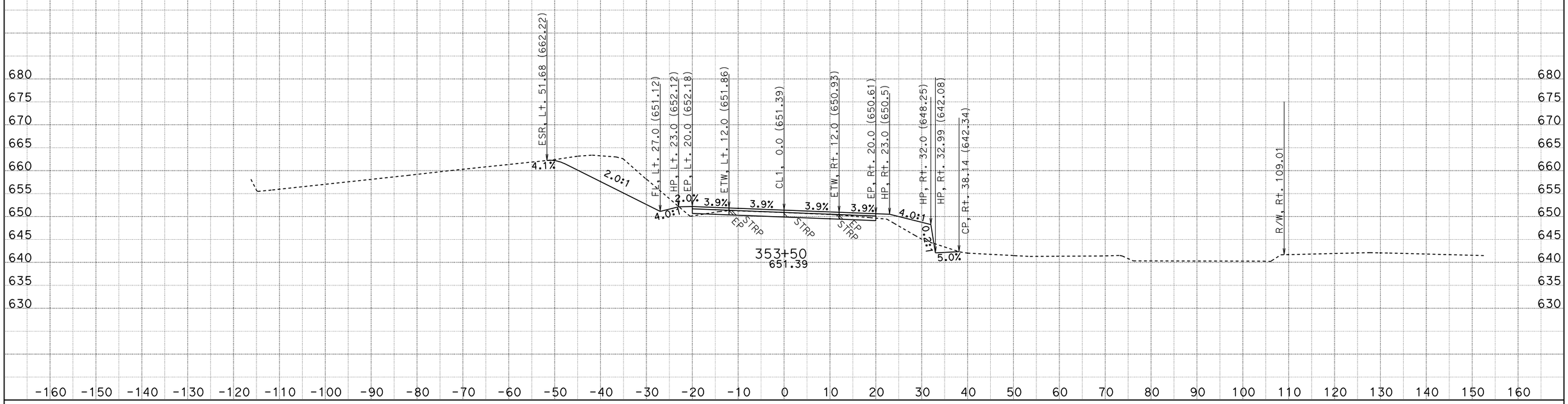

CREATED BY: D.R.FISHER
DATE: 6/3/2013
KC Project: 20245 File: C:\USER_HOME\projects\36070y45\cl1finish.ear

CONTRACT: 02-360704
DIST/CO/RTE/PM: 02/SHA/299/PM30.3 TO 40.7
PROJECT ID: BELLA DIDDY

SCALE: 1" = 10' Horiz.
1" = 10' Vert.

All Dimensions are US Survey Feet

CL1
CROSS SECTIONS
SHEET 360 OF 651

FOR EARTHWORK DEVELOPMENT ONLY

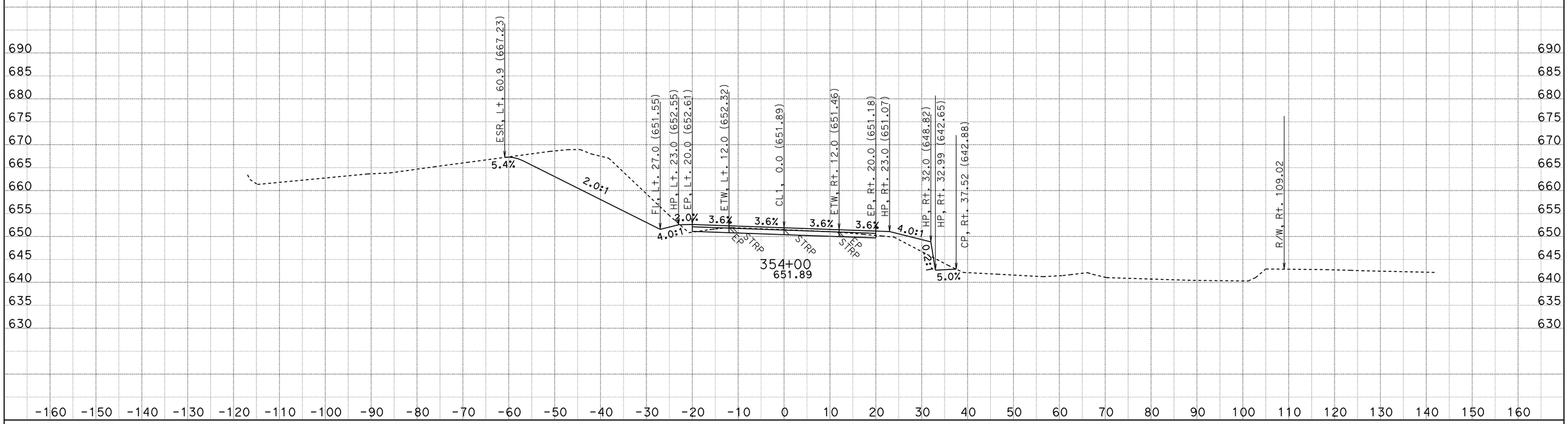

CREATED BY: D.R.FISHER
DATE: 6/3/2013
KC Project: 20245 File: C:\USER_HOME\projects\36070y45\cl1finish.ear

CONTRACT: 02-360704
DIST/CO/RTE/PM: 02/SHA/299/PM30.3 TO 40.7
PROJECT ID: BELLA DIDDY

SCALE: 1" = 10' Horiz.
1" = 10' Vert.

All Dimensions are US Survey Feet

CL1
CROSS SECTIONS

FOR EARTHWORK DEVELOPMENT ONLY

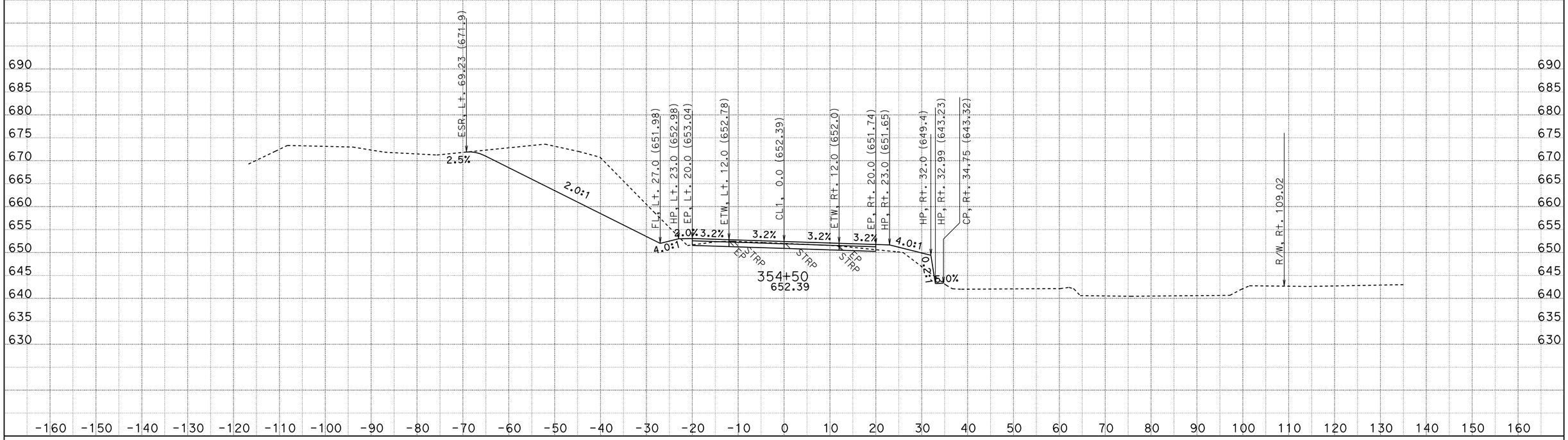

CREATED BY: D.R.FISHER
DATE: 6/3/2013
KC Project: 20245 File: C:\USER_HOME\projects\36070y45\cl1finish.ear

CONTRACT: 02-360704
DIST/CO/RTE/PM: 02/SHA/299/PM30.3 TO 40.7
PROJECT ID: BELLA DIDDY

SCALE: 1" = 10' Horiz.
1" = 10' Vert.

All Dimensions are US Survey Feet

CL1
CROSS SECTIONS

FOR EARTHWORK DEVELOPMENT ONLY

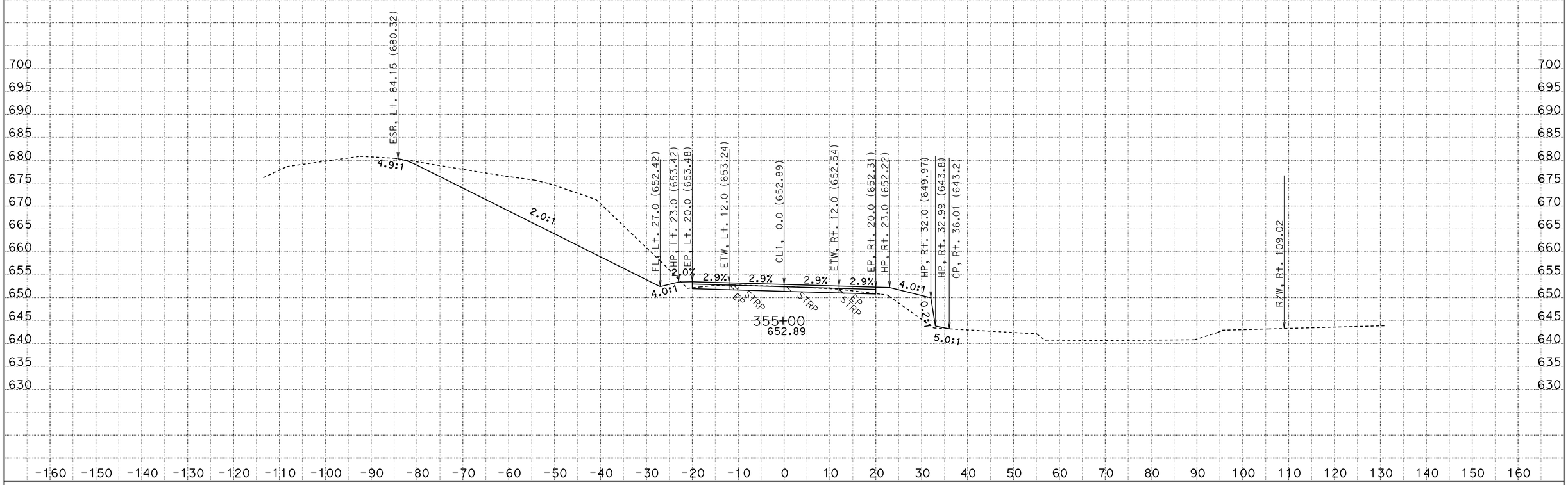

CREATED BY: D.R.FISHER
DATE: 6/3/2013
KC Project: 20245 File: C:\USER_HOME\projects\36070y45\cl1finish.ear

CONTRACT: 02-360704
DIST/CO/RTE/PM: 02/SHA/299/PM30.3 TO 40.7
PROJECT ID: BELLA DIDDY

SCALE: 1" = 10' Horiz.
1" = 10' Vert.

All Dimensions are US Survey Feet

CL1
CROSS SECTIONS

FOR EARTHWORK DEVELOPMENT ONLY

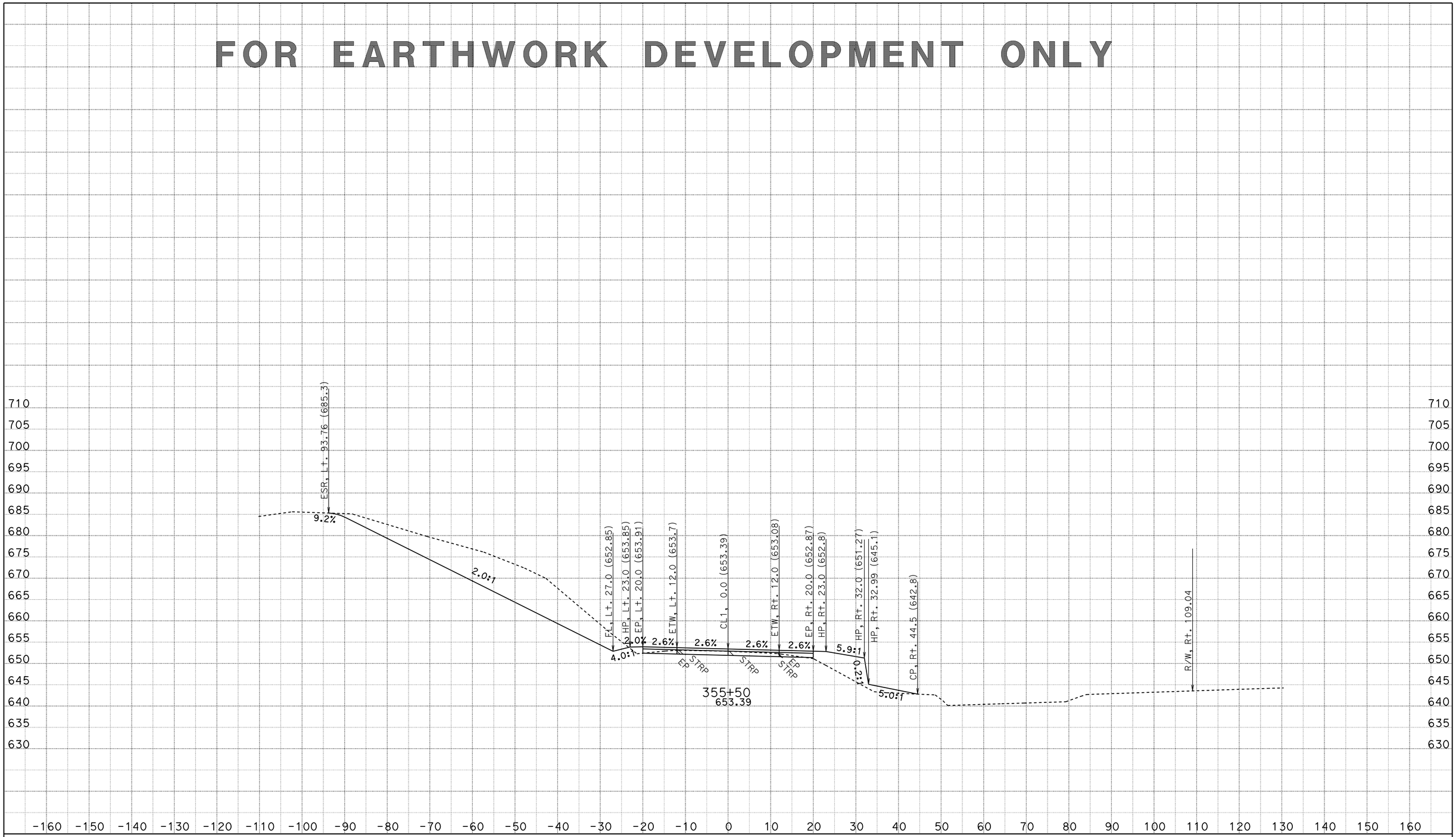

CREATED BY: D.R.FISHER
DATE: 6/3/2013
KC Project: 20245 File: C:\USER_HOME\projects\36070y45\cl1finish.ear

CONTRACT: 02-360704
DIST/CO/RTE/PM: 02/SHA/299/PM30.3 TO 40.7
PROJECT ID: BELLA DIDDY

SCALE: 1" = 10' Horiz.
1" = 10' Vert.

All Dimensions are US Survey Feet

CL1
CROSS SECTIONS

FOR EARTHWORK DEVELOPMENT ONLY

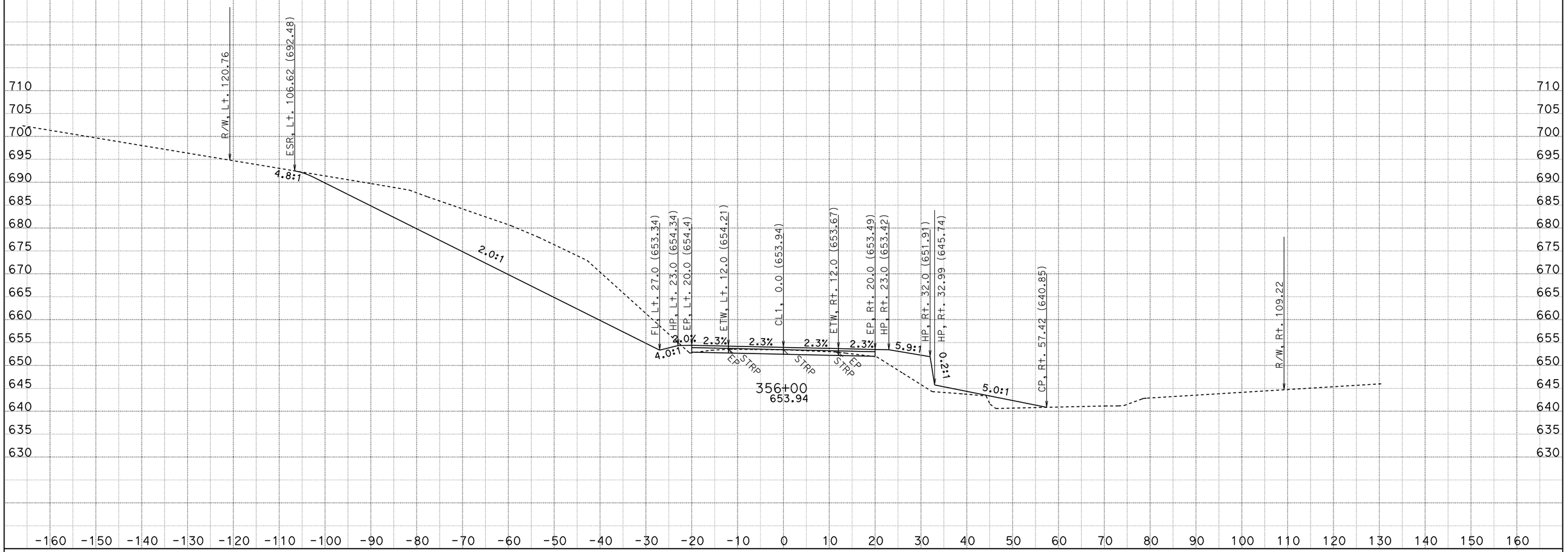

CREATED BY: D.R.FISHER
DATE: 6/3/2013
KC Project: 20245 File: C:\USER_HOME\projects\36070y45\cl1finish.ear

CONTRACT: 02-360704
DIST/CO/RTE/PM: 02/SHA/299/PM30.3 TO 40.7
PROJECT ID: BELLA DIDDY

SCALE: 1" = 10' Horiz.
1" = 10' Vert.
All Dimensions are US Survey Feet

CL1
CROSS SECTIONS
SHEET 365 OF 651

FOR EARTHWORK DEVELOPMENT ONLY

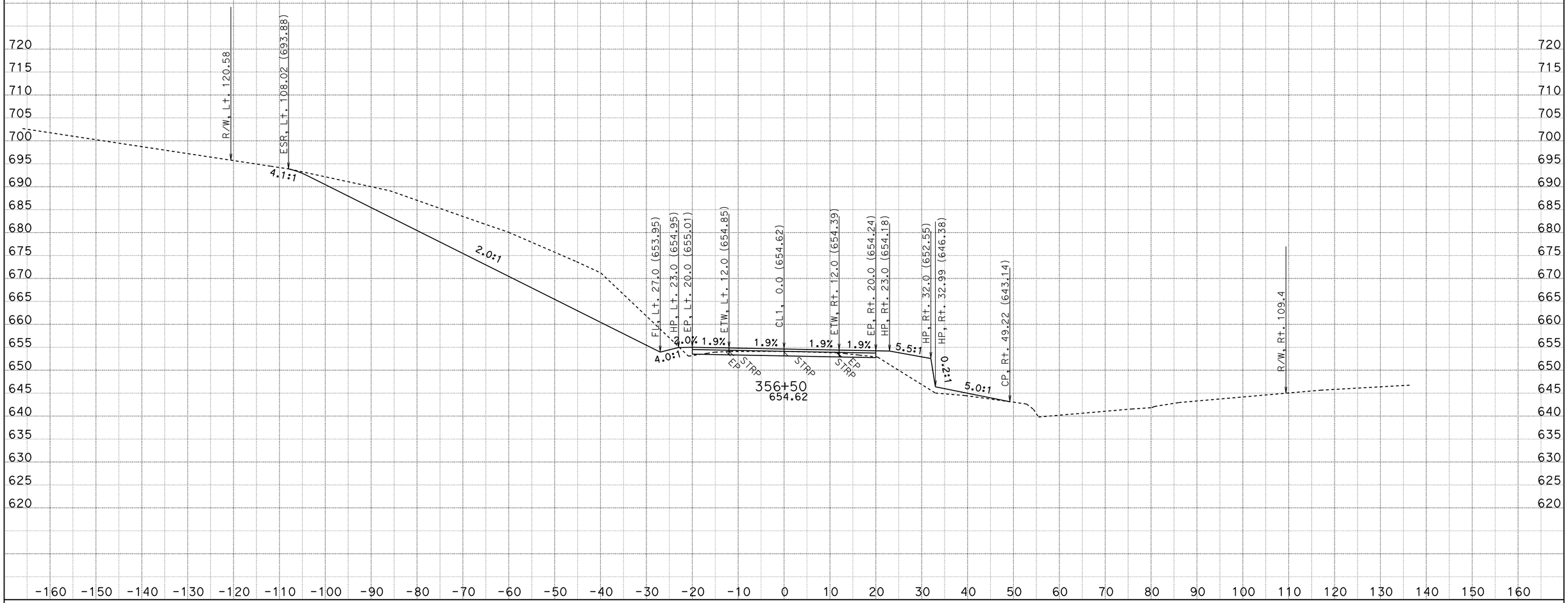

CREATED BY: D.R.FISHER
DATE: 6/3/2013
KC Project: 20245 File: C:\USER_HOME\projects\36070y45\cl1finish.ear

CONTRACT: 02-360704
DIST/CO/RTE/PM: 02/SHA/299/PM30.3 TO 40.7
PROJECT ID: BELLA DIDDY

SCALE: 1" = 10' Horiz.
1" = 10' Vert.

All Dimensions are US Survey Feet

CL1
CROSS SECTIONS

FOR EARTHWORK DEVELOPMENT ONLY

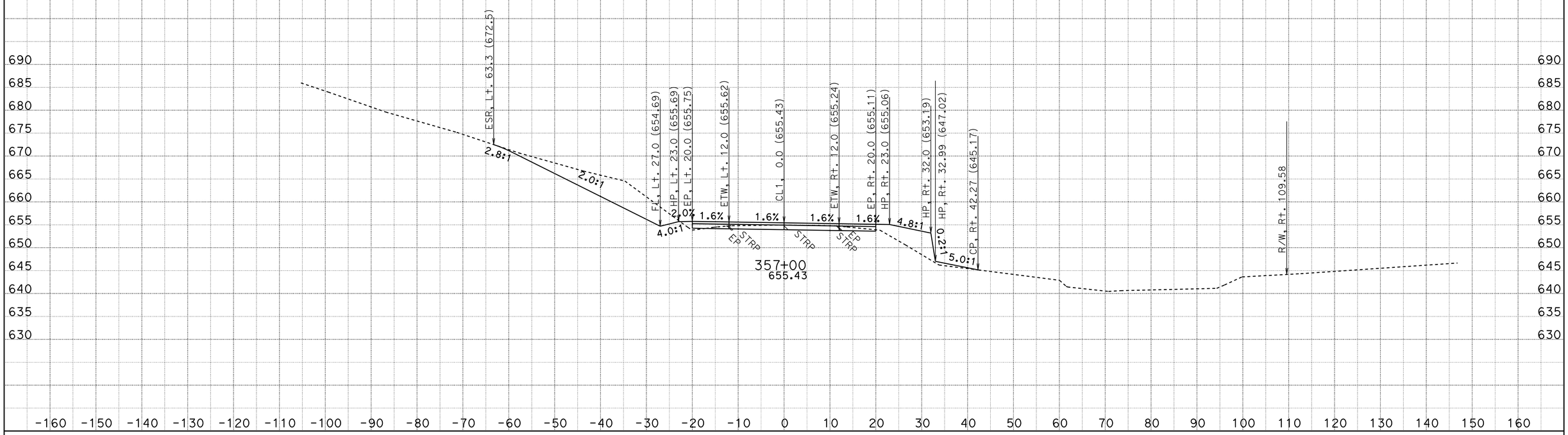

CREATED BY: D.R.FISHER
DATE: 6/3/2013
KC Project: 20245 File: C:\USER_HOME\projects\36070y45\cl1finish.ear

CONTRACT: 02-360704
DIST/CO/RTE/PM: 02/SHA/299/PM30.3 TO 40.7
PROJECT ID: BELLA DIDDY

SCALE: 1" = 10' Horiz.
1" = 10' Vert.

All Dimensions are US Survey Feet

CL1
CROSS SECTIONS

FOR EARTHWORK DEVELOPMENT ONLY

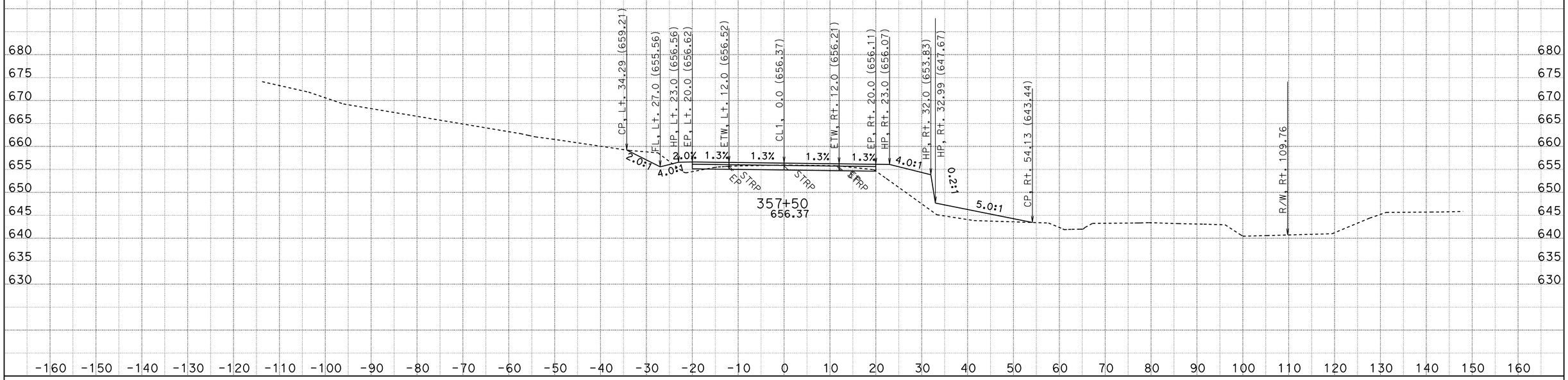

CREATED BY: D.R.FISHER
DATE: 6/3/2013
KC Project: 20245 File: C:\USER_HOME\projects\36070y45\cl1finish.ear

CONTRACT: 02-360704
DIST/CO/RTE/PM: 02/SHA/299/PM30.3 TO 40.7
PROJECT ID: BELLA DIDDY

SCALE: 1" = 10' Horiz.
1" = 10' Vert.

All Dimensions are US Survey Feet

CL1
CROSS SECTIONS

FOR EARTHWORK DEVELOPMENT ONLY

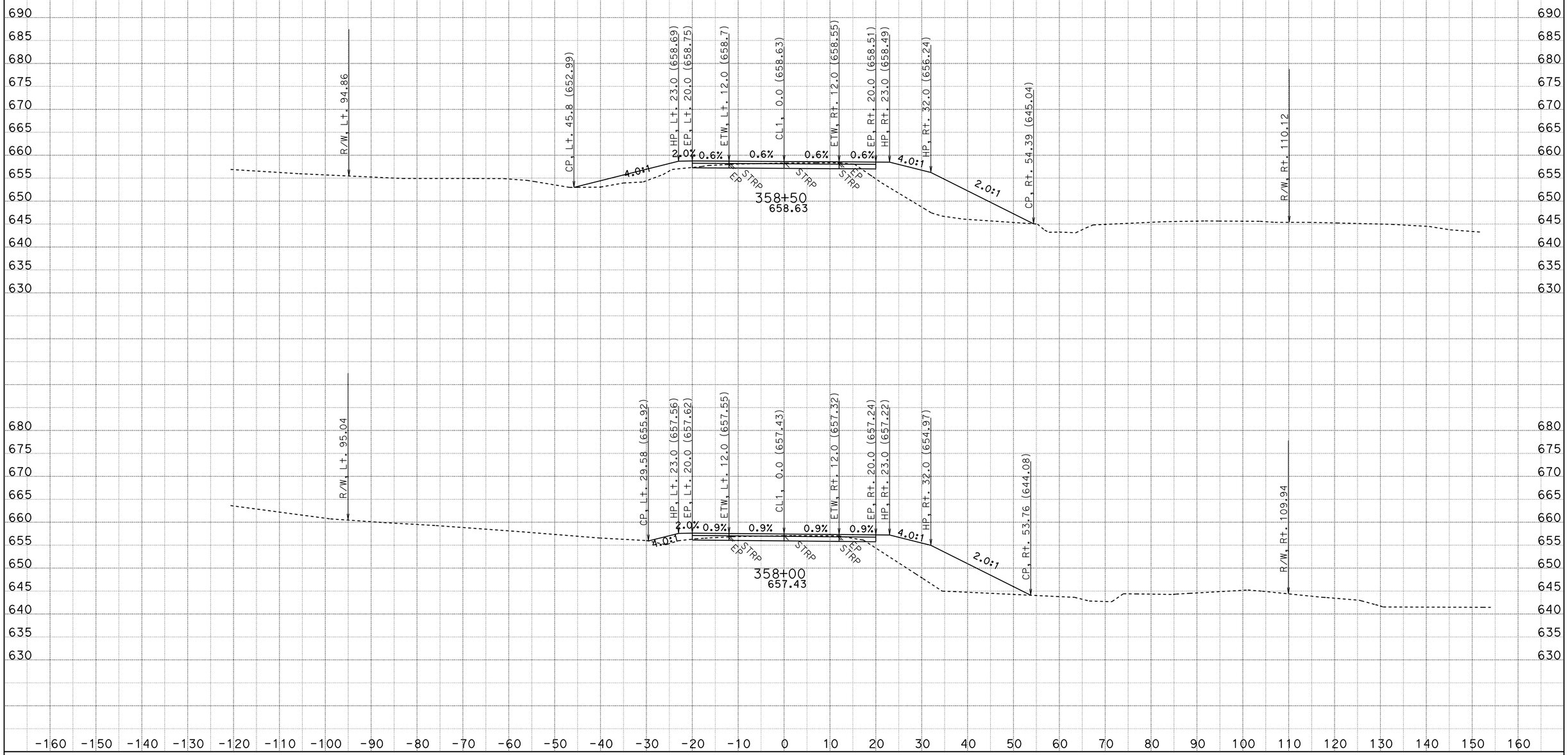

CREATED BY: D.R.FISHER
DATE: 6/3/2013
KC Project: 20245 File: C:\USER_HOME\projects\36070y45\cl1finish.ear

CONTRACT: 02-360704
DIST/CO/RTE/PM: 02/SHA/299/PM30.3 TO 40.7
PROJECT ID: BELLA DIDDY

SCALE: 1" = 10' Horiz.
1" = 10' Vert.

All Dimensions are US Survey Feet

CL1
CROSS SECTIONS

FOR EARTHWORK DEVELOPMENT ONLY

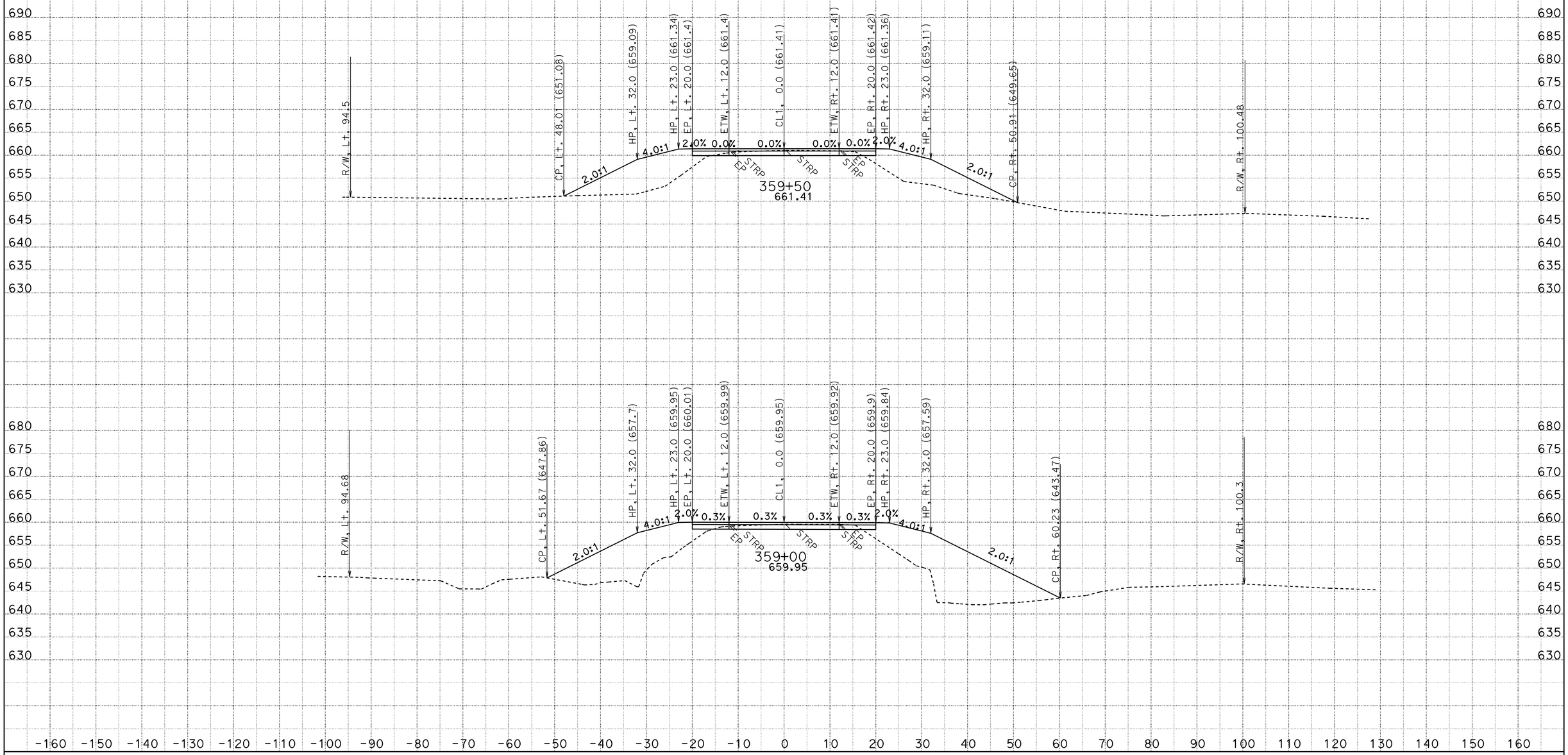

CREATED BY: D.R.FISHER
DATE: 6/3/2013
KC Project: 20245 File: C:\USER_HOME\projects\36070y45\cl1finish.ear

CONTRACT: 02-360704
DIST/CO/RTE/PM: 02/SHA/299/PM30.3 TO 40.7
PROJECT ID: BELLA DIDDY

SCALE: 1" = 10' Horiz.
1" = 10' Vert.

All Dimensions are US Survey Feet

CL1
CROSS SECTIONS
SHEET 370 OF 651

FOR EARTHWORK DEVELOPMENT ONLY

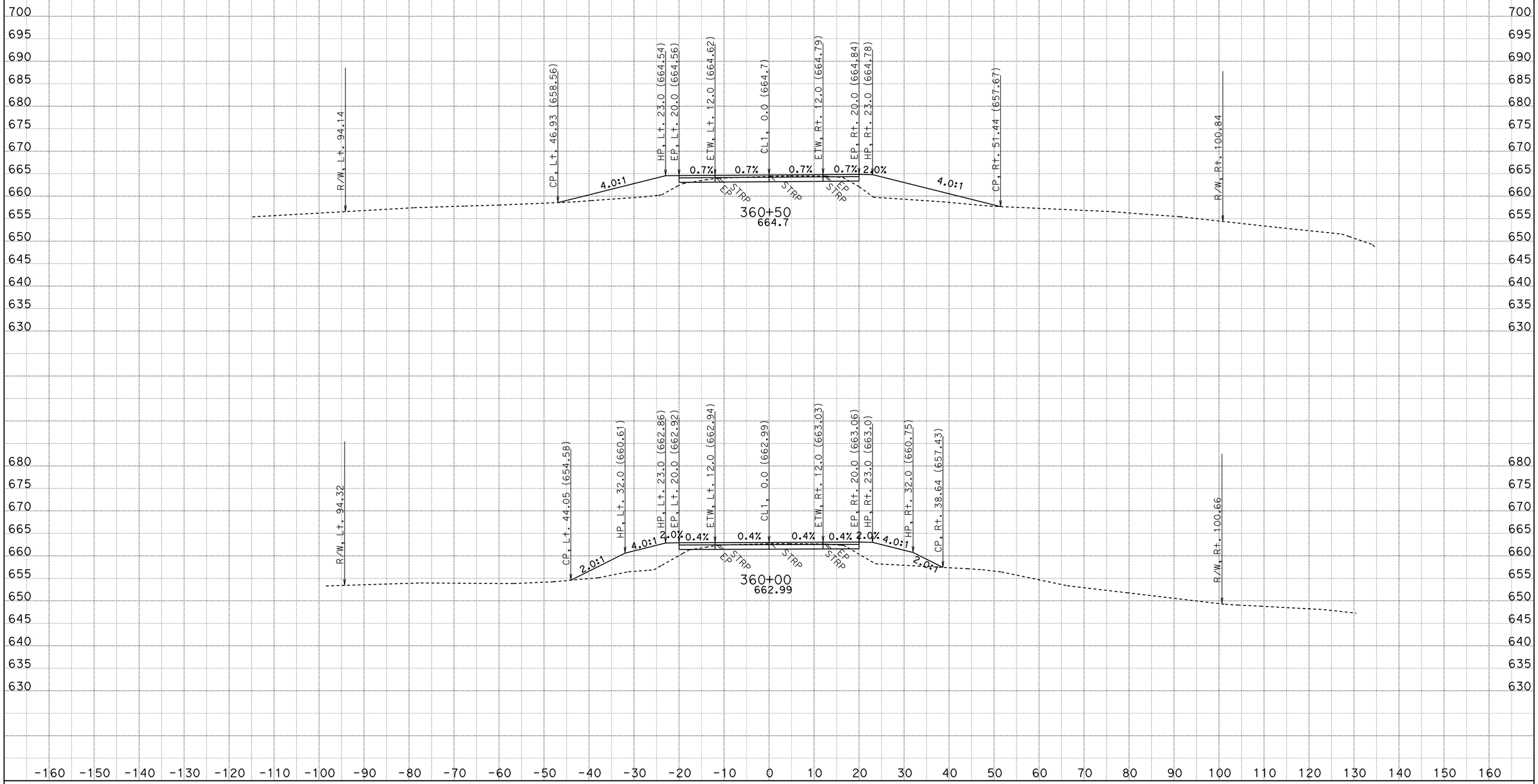

CREATED BY: D.R.FISHER
DATE: 6/3/2013
KC Project: 20245 File: C:\USER_HOME\projects\36070y45\cl1finish.ear

CONTRACT: 02-360704
DIST/CO/RTE/PM: 02/SHA/299/PM30.3 TO 40.7
PROJECT ID: BELLA DIDDY

SCALE: 1" = 10' Horiz.
1" = 10' Vert.

All Dimensions are US Survey Feet

CL1
CROSS SECTIONS

FOR EARTHWORK DEVELOPMENT ONLY

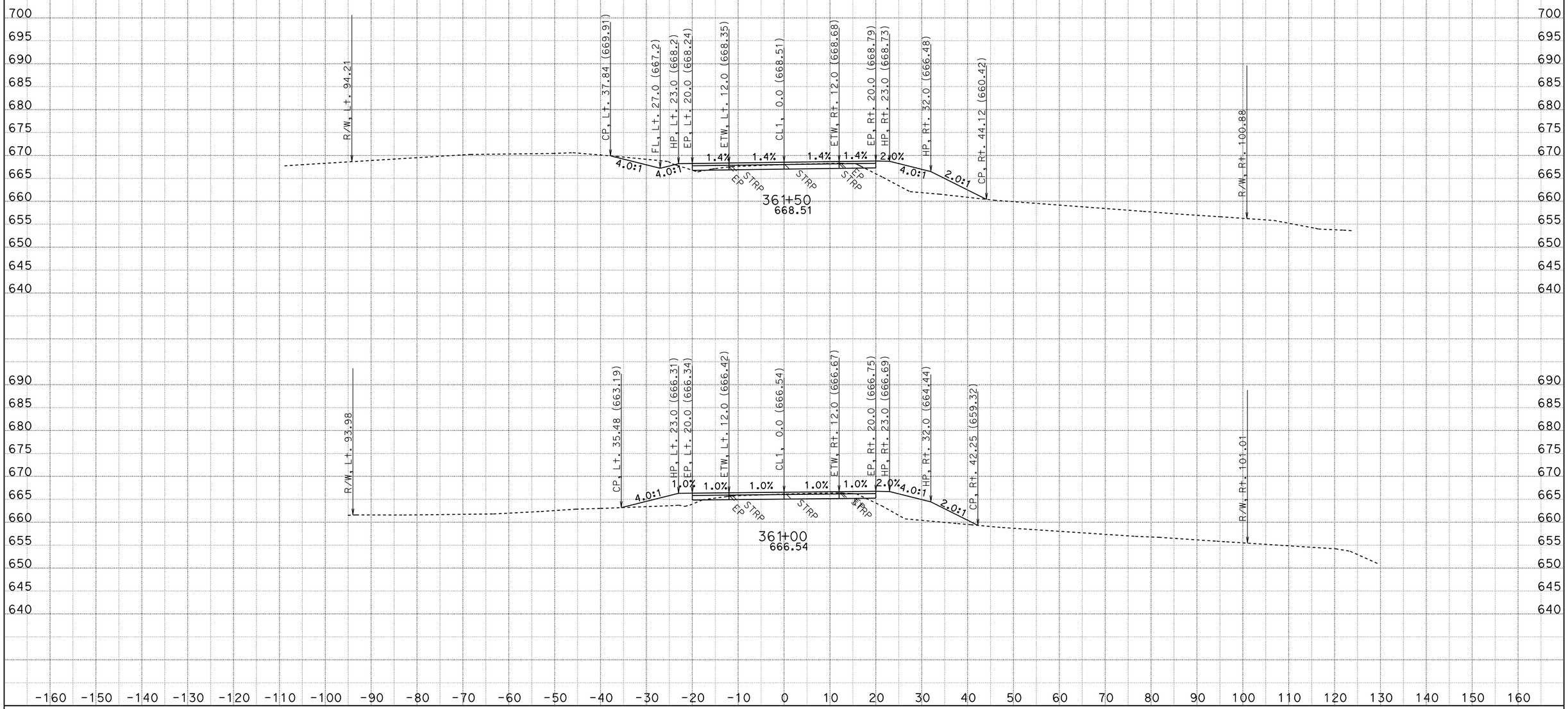

CREATED BY: D.R.FISHER
DATE: 6/3/2013
KC Project: 20245 File: C:\USER_HOME\projects\36070y45\cl1finish.ear

CONTRACT: 02-360704
DIST/CO/RTE/PM: 02/SHA/299/PM30.3 TO 40.7
PROJECT ID: BELLA DIDDY

SCALE: 1" = 10' Horiz.
1" = 10' Vert.

All Dimensions are US Survey Feet

CL1
CROSS SECTIONS

FOR EARTHWORK DEVELOPMENT ONLY

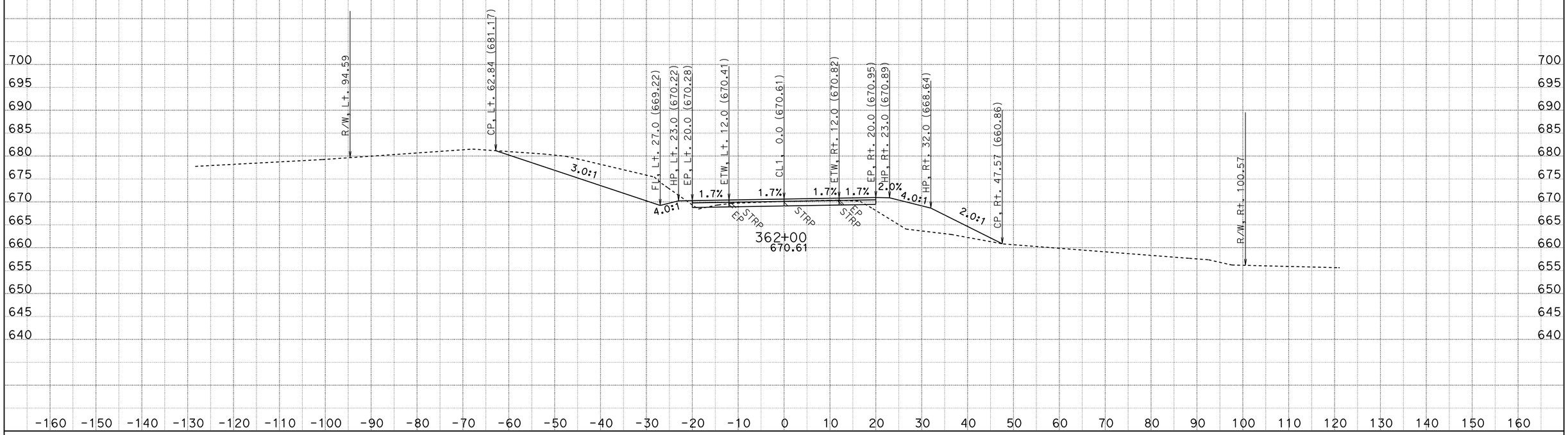

CREATED BY: D.R.FISHER
DATE: 6/3/2013
KC Project: 20245 File: C:\USER_HOME\projects\36070y45\cl1finish.ear

CONTRACT: 02-360704
DIST/CO/RTE/PM: 02/SHA/299/PM30.3 TO 40.7
PROJECT ID: BELLA DIDDY

SCALE: 1" = 10' Horiz.
1" = 10' Vert.

All Dimensions are US Survey Feet

CL1
CROSS SECTIONS

FOR EARTHWORK DEVELOPMENT ONLY

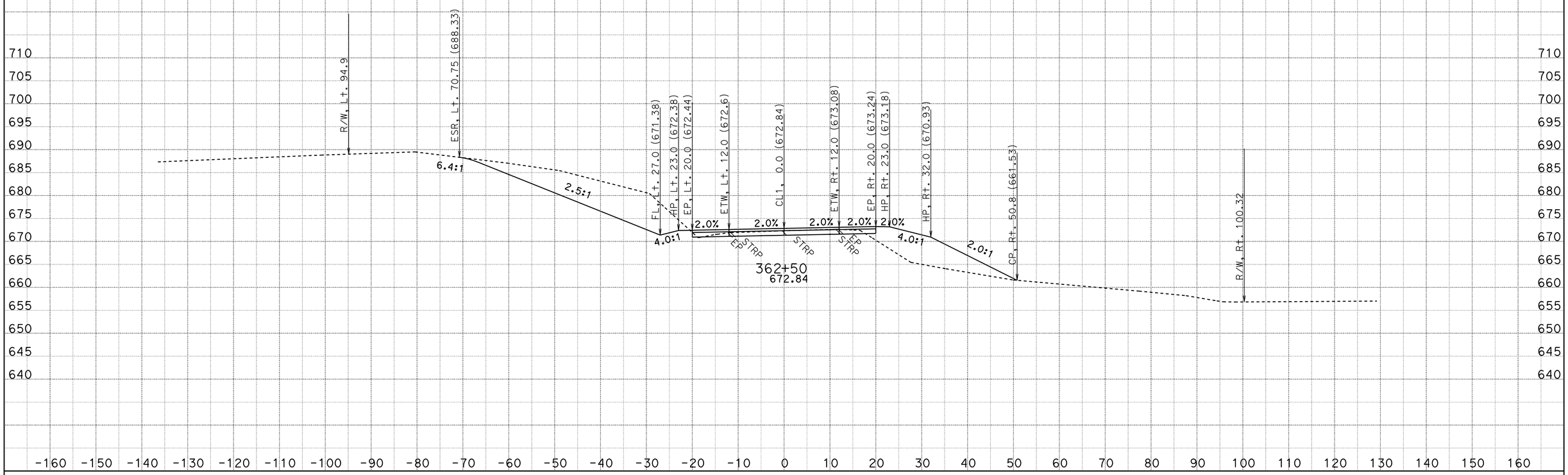

CREATED BY: D.R.FISHER
DATE: 6/3/2013
KC Project: 20245 File: C:\USER_HOME\projects\36070y45\cl1finish.ear

CONTRACT: 02-360704
DIST/CO/RTE/PM: 02/SHA/299/PM30.3 TO 40.7
PROJECT ID: BELLA DIDDY

SCALE: 1" = 10' Horiz.
1" = 10' Vert.

All Dimensions are US Survey Feet

CL1
CROSS SECTIONS

FOR EARTHWORK DEVELOPMENT ONLY

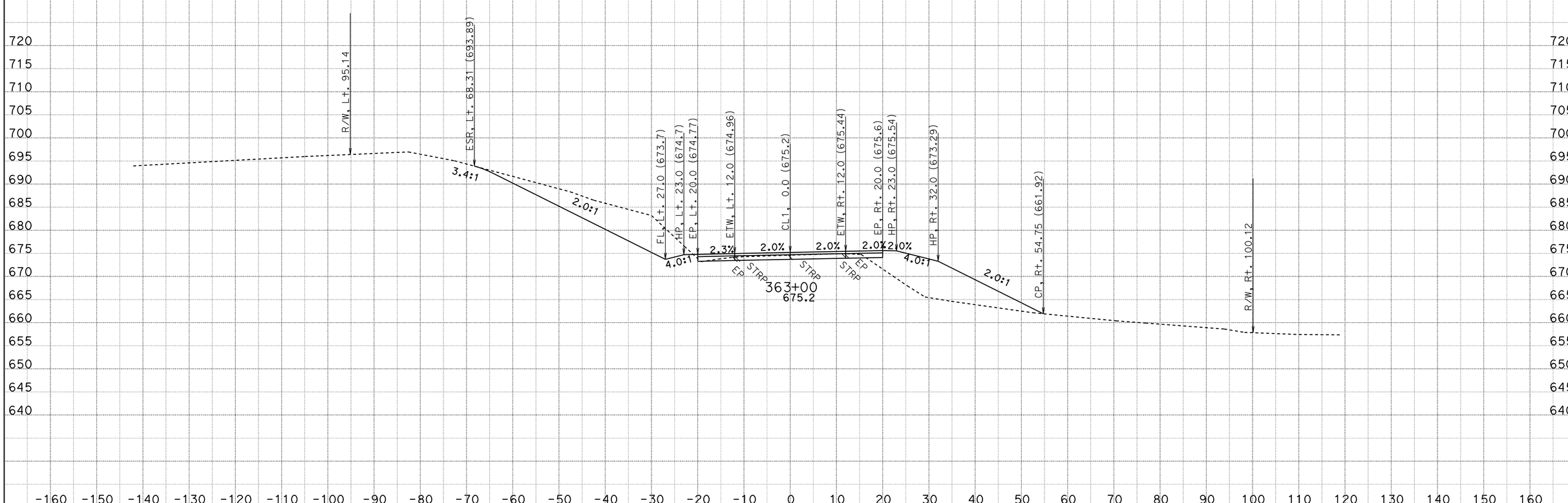

CREATED BY: D.R.FISHER
DATE: 6/3/2013
KC Project: 20245 File: C:\USER_HOME\projects\36070y45\cl1finish.ear

CONTRACT: 02-360704
DIST/CO/RTE/PM: 02/SHA/299/PM30.3 TO 40.7
PROJECT ID: BELLA DIDDY

SCALE: 1" = 10' Horiz.
1" = 10' Vert.
All Dimensions are US Survey Feet

CL1
CROSS SECTIONS
SHEET 375 OF 651

FOR EARTHWORK DEVELOPMENT ONLY

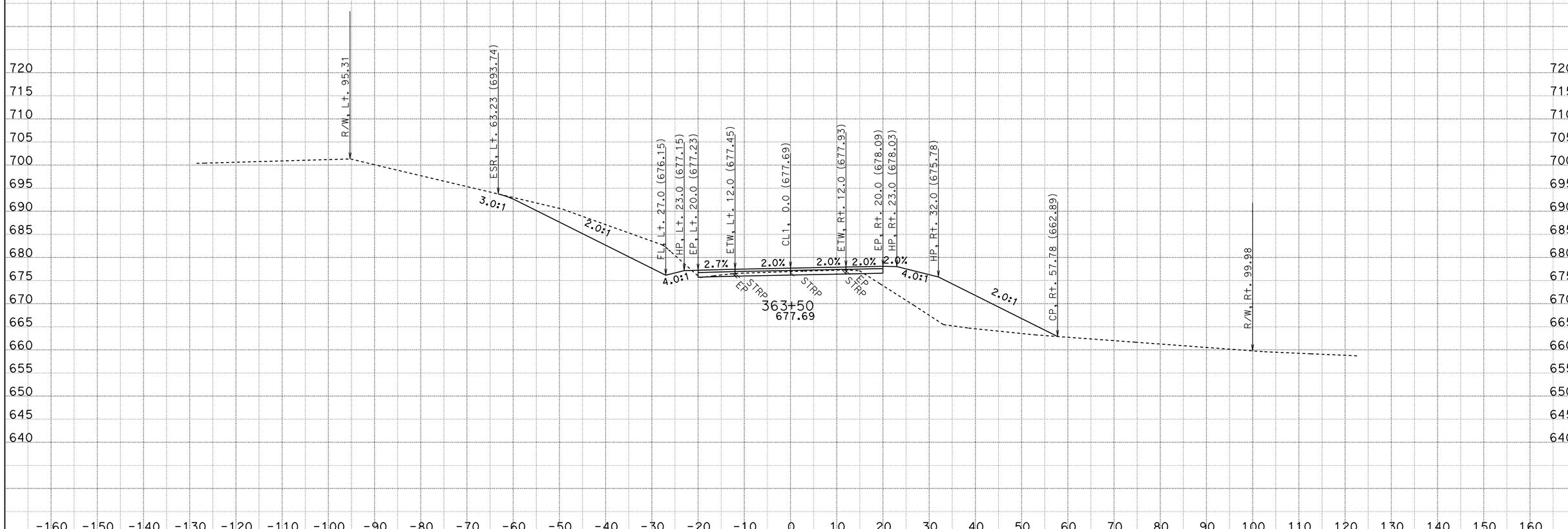

CREATED BY: D.R.FISHER
DATE: 6/3/2013
KC Project: 20245 File: C:\USER_HOME\projects\36070y45\cl1finish.ear

CONTRACT: 02-360704
DIST/CO/RTE/PM: 02/SHA/299/PM30.3 TO 40.7
PROJECT ID: BELLA DIDDY

SCALE: 1" = 10' Horiz.
1" = 10' Vert.

All Dimensions are US Survey Feet

CL1
CROSS SECTIONS

FOR EARTHWORK DEVELOPMENT ONLY

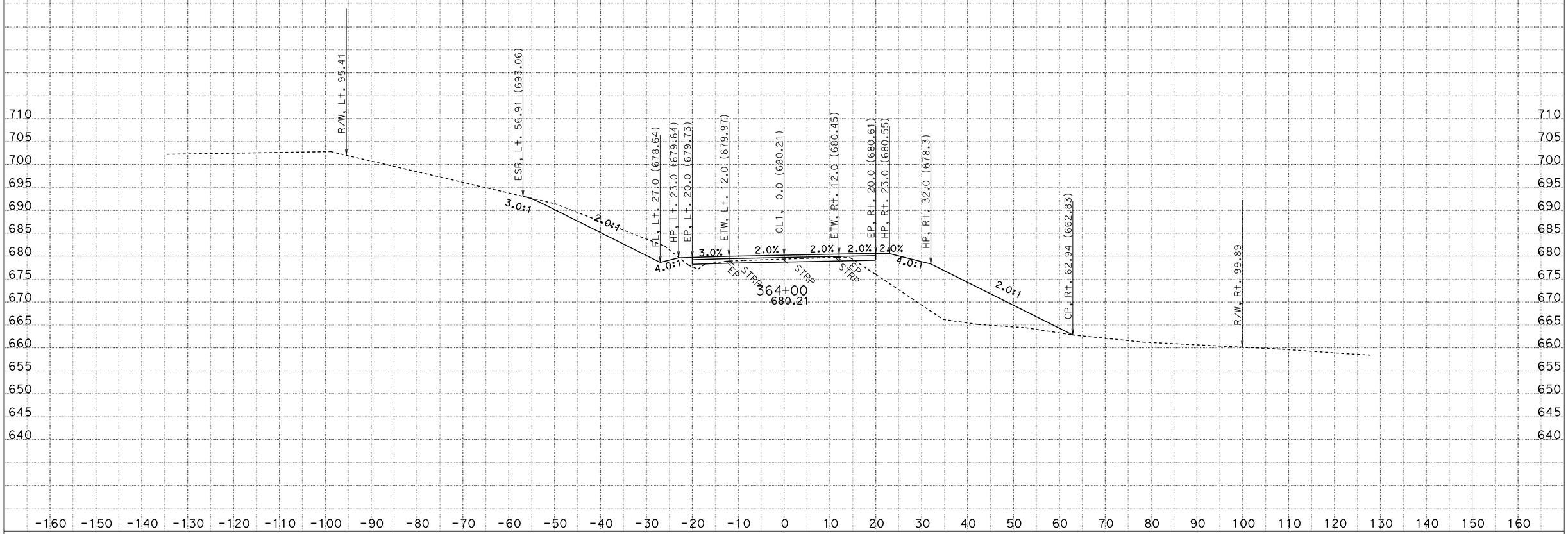

CREATED BY: D.R.FISHER
DATE: 6/3/2013
KC Project: 20245 File: C:\USER_HOME\projects\36070y45\cl1finish.ear

CONTRACT: 02-360704
DIST/CO/RTE/PM: 02/SHA/299/PM30.3 TO 40.7
PROJECT ID: BELLA DIDDY

SCALE: 1" = 10' Horiz.
1" = 10' Vert.

All Dimensions are US Survey Feet

CL1
CROSS SECTIONS

FOR EARTHWORK DEVELOPMENT ONLY

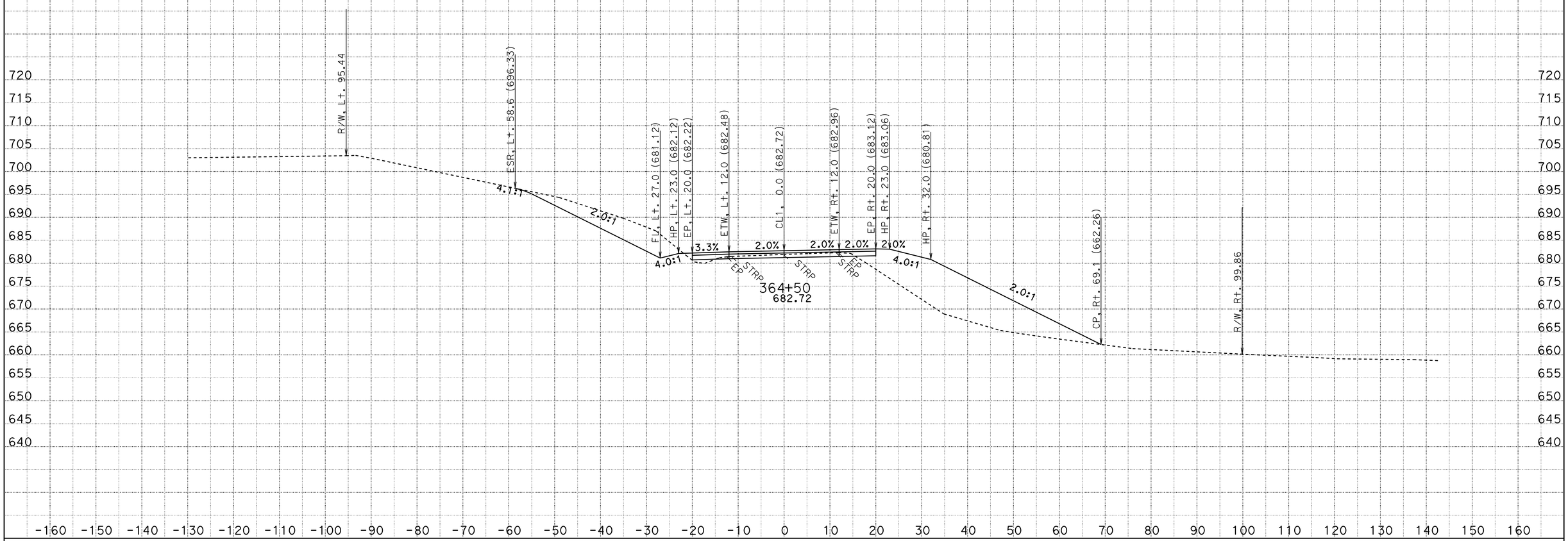

CREATED BY: D.R.FISHER
DATE: 6/3/2013
KC Project: 20245 File: C:\USER_HOME\projects\36070y45\cl1finish.ear

CONTRACT: 02-360704
DIST/CO/RTE/PM: 02/SHA/299/PM30.3 TO 40.7
PROJECT ID: BELLA DIDDY

SCALE: 1" = 10' Horiz.
1" = 10' Vert.
All Dimensions are US Survey Feet

CL1
CROSS SECTIONS
SHEET 378 OF 651

FOR EARTHWORK DEVELOPMENT ONLY

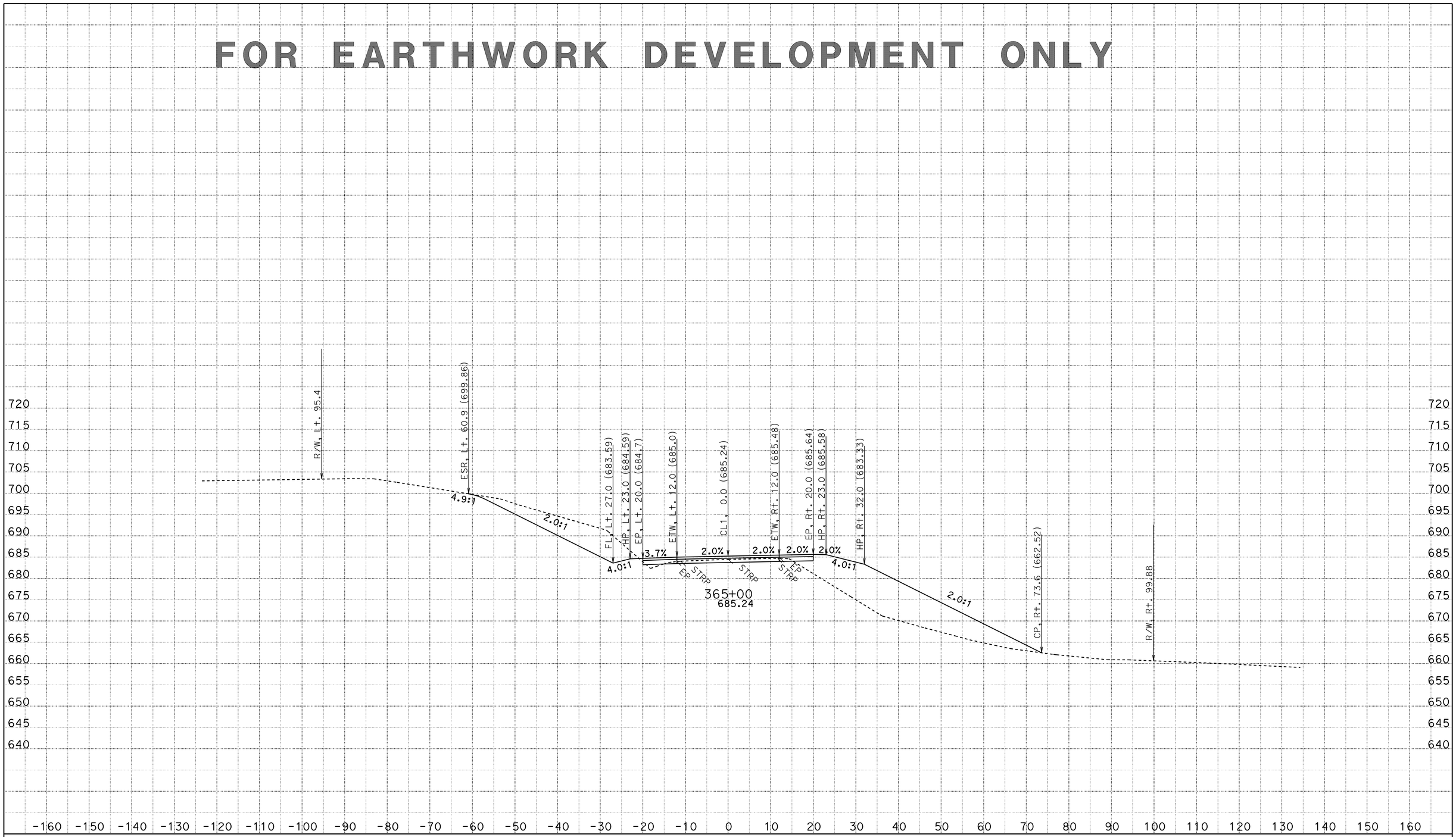

CREATED BY: D.R.FISHER
DATE: 6/3/2013
KC Project: 20245 File: C:\USER_HOME\projects\36070y45\cl1finish.ear

CONTRACT: 02-360704
DIST/CO/RTE/PM: 02/SHA/299/PM30.3 TO 40.7
PROJECT ID: BELLA DIDDY

SCALE: 1" = 10' Horiz.
1" = 10' Vert.

All Dimensions are US Survey Feet

CL1
CROSS SECTIONS

FOR EARTHWORK DEVELOPMENT ONLY

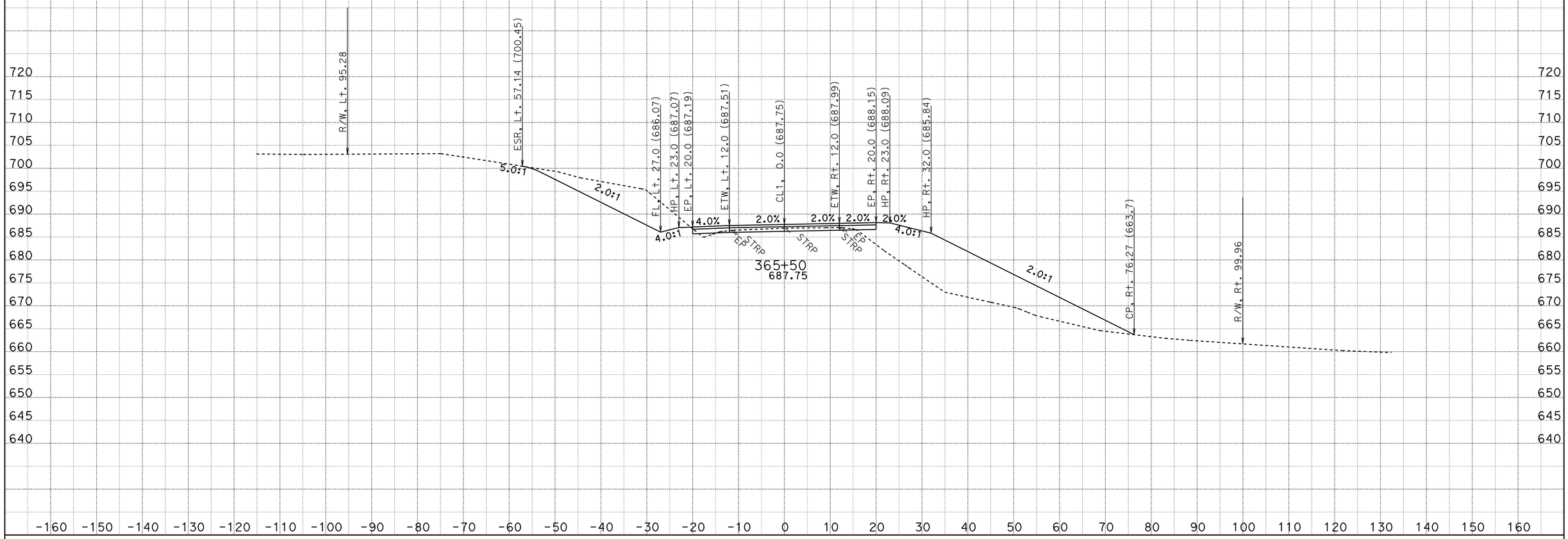

CREATED BY: D.R.FISHER
DATE: 6/3/2013
KC Project: 20245 File: C:\USER_HOME\projects\36070y45\cl1finish.ear

CONTRACT: 02-360704
DIST/CO/RTE/PM: 02/SHA/299/PM30.3 TO 40.7
PROJECT ID: BELLA DIDDY

SCALE: 1" = 10' Horiz.
1" = 10' Vert.

All Dimensions are US Survey Feet

CL1
CROSS SECTIONS
SHEET 380 OF 651

FOR EARTHWORK DEVELOPMENT ONLY

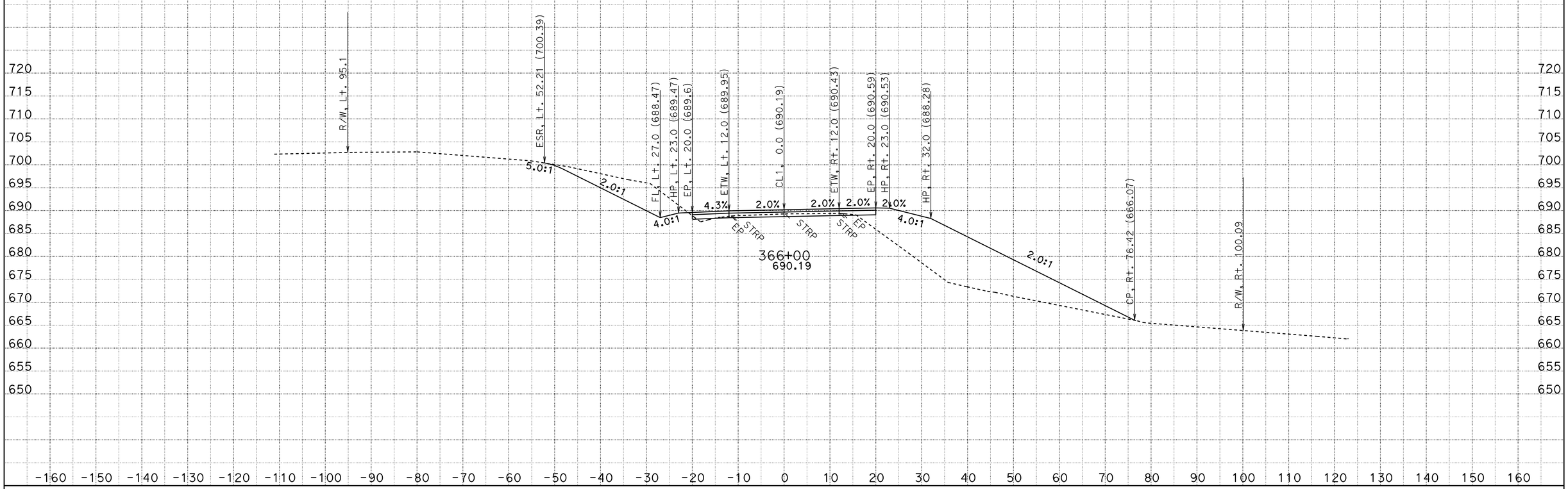

CREATED BY: D.R.FISHER
DATE: 6/3/2013
KC Project: 20245 File: C:\USER_HOME\projects\36070y45\cl1finish.ear

CONTRACT: 02-360704
DIST/CO/RTE/PM: 02/SHA/299/PM30.3 TO 40.7
PROJECT ID: BELLA DIDDY

SCALE: 1" = 10' Horiz.
1" = 10' Vert.

All Dimensions are US Survey Feet

CL1
CROSS SECTIONS

FOR EARTHWORK DEVELOPMENT ONLY

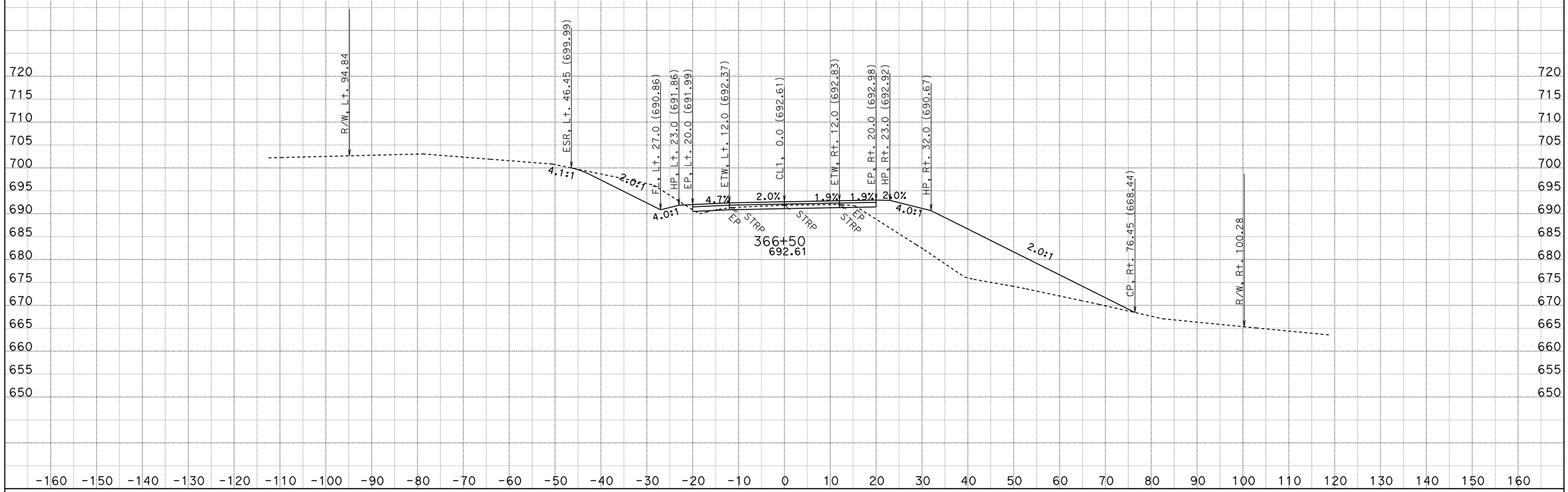

CREATED BY: D.R.FISHER
DATE: 6/3/2013
KC Project: 20245 File: C:\USER_HOME\projects\36070y45\cl1finish.ear

CONTRACT: 02-360704
DIST/CO/RTE/PM: 02/SHA/299/PM30.3 TO 40.7
PROJECT ID: BELLA DIDDY

SCALE: 1" = 10' Horiz.
1" = 10' Vert.
All Dimensions are US Survey Feet

CL1
CROSS SECTIONS
SHEET 382 OF 651

FOR EARTHWORK DEVELOPMENT ONLY

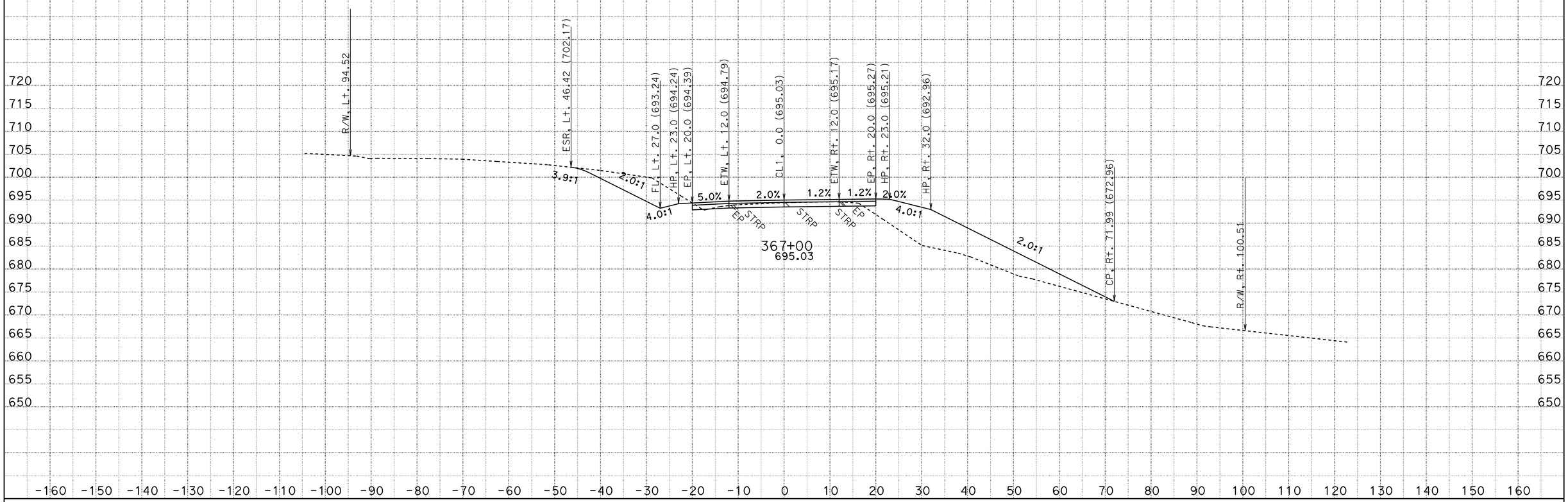

CREATED BY: D.R.FISHER
DATE: 6/3/2013
KC Project: 20245 File: C:\USER_HOME\projects\36070y45\cl1finish.ear

CONTRACT: 02-360704
DIST/CO/RTE/PM: 02/SHA/299/PM30.3 TO 40.7
PROJECT ID: BELLA DIDDY

SCALE: 1" = 10' Horiz.
1" = 10' Vert.

All Dimensions are US Survey Feet

CL1
CROSS SECTIONS
SHEET 383 OF 651

FOR EARTHWORK DEVELOPMENT ONLY

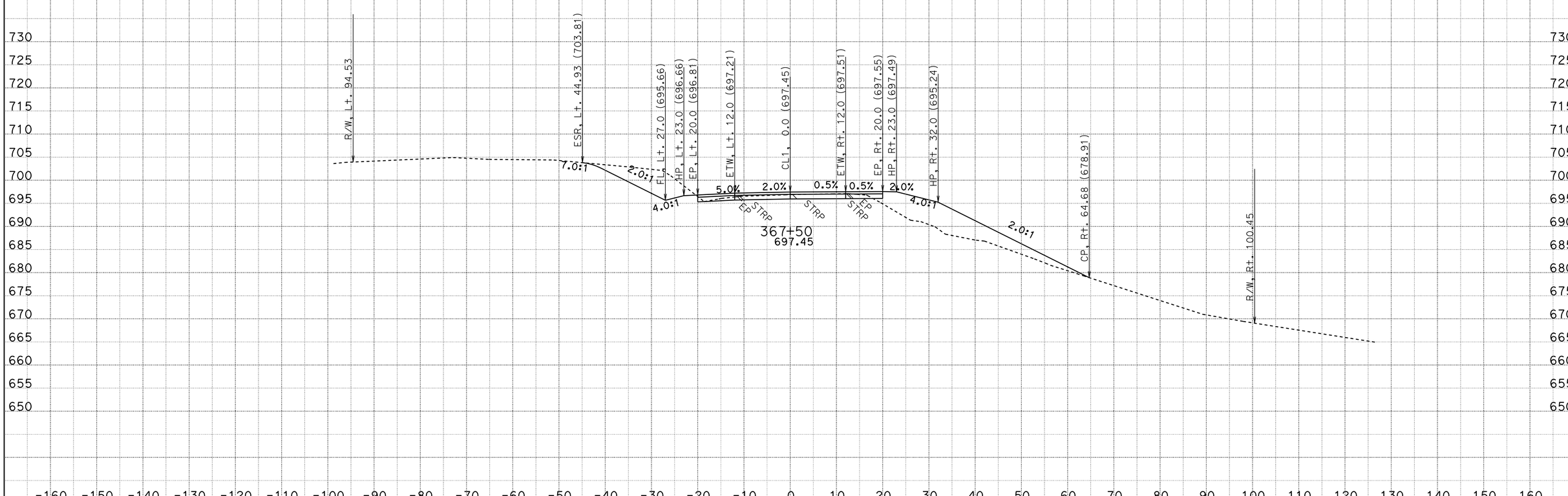

CREATED BY: D.R.FISHER
DATE: 6/3/2013
KC Project: 20245 File: C:\USER_HOME\projects\36070y45\cl1finish.ear

CONTRACT: 02-360704
DIST/CO/RTE/PM: 02/SHA/299/PM30.3 TO 40.7
PROJECT ID: BELLA DIDDY

SCALE: 1" = 10' Horiz.
1" = 10' Vert.

All Dimensions are US Survey Feet

CL1
CROSS SECTIONS

FOR EARTHWORK DEVELOPMENT ONLY

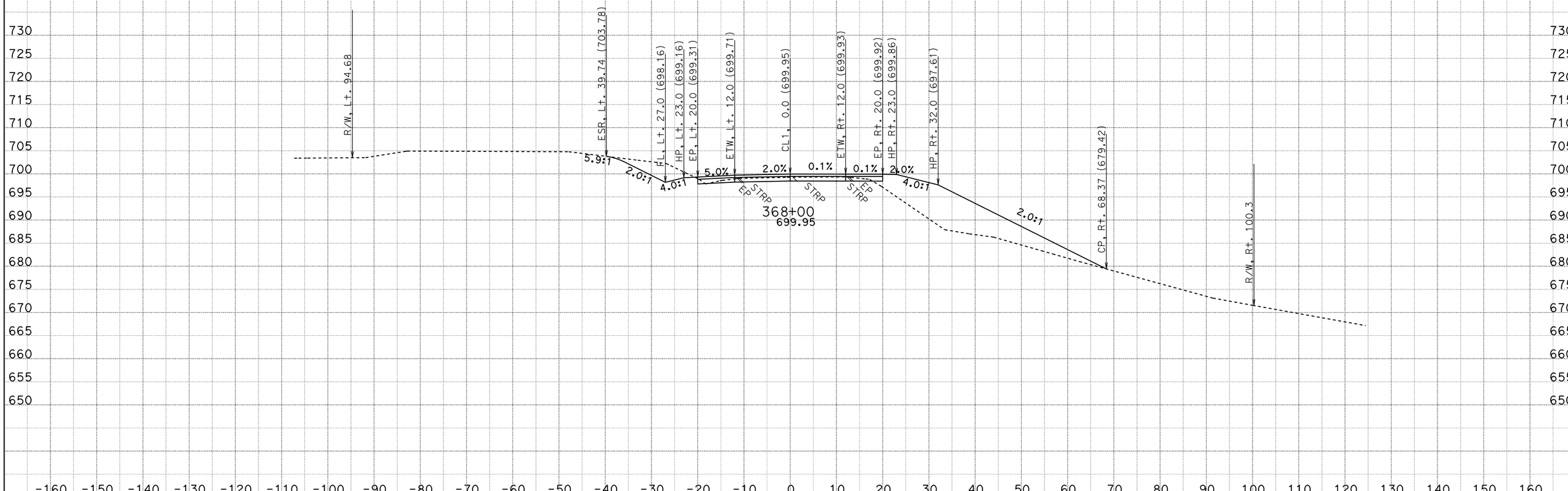

CREATED BY: D.R.FISHER
DATE: 6/3/2013
KC Project: 20245 File: C:\USER_HOME\projects\36070y45\cl1finish.ear

CONTRACT: 02-360704
DIST/CO/RTE/PM: 02/SHA/299/PM30.3 TO 40.7
PROJECT ID: BELLA DIDDY

SCALE: 1" = 10' Horiz.
1" = 10' Vert.

All Dimensions are US Survey Feet

CL1
CROSS SECTIONS

FOR EARTHWORK DEVELOPMENT ONLY

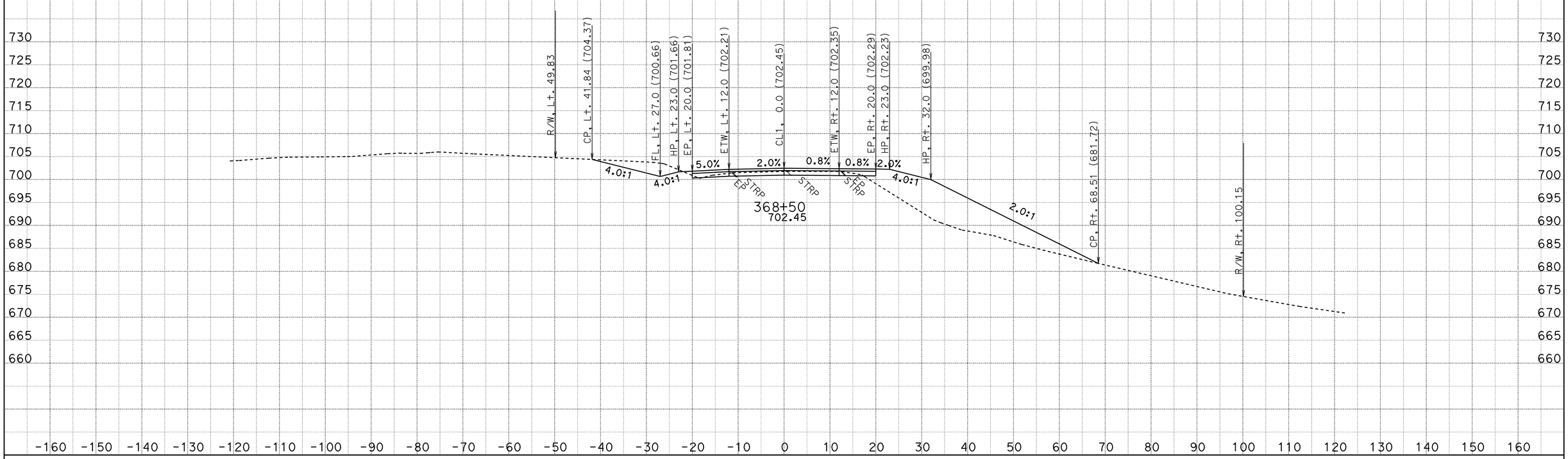

CREATED BY: D.R.FISHER
DATE: 6/3/2013
KC Project: 20245 File: C:\USER_HOME\projects\36070y45\cl1finish.ear

CONTRACT: 02-360704
DIST/CO/RTE/PM: 02/SHA/299/PM30.3 TO 40.7
PROJECT ID: BELLA DIDDY

SCALE: 1" = 10' Horiz.
1" = 10' Vert.

All Dimensions are US Survey Feet

CL1
CROSS SECTIONS

FOR EARTHWORK DEVELOPMENT ONLY

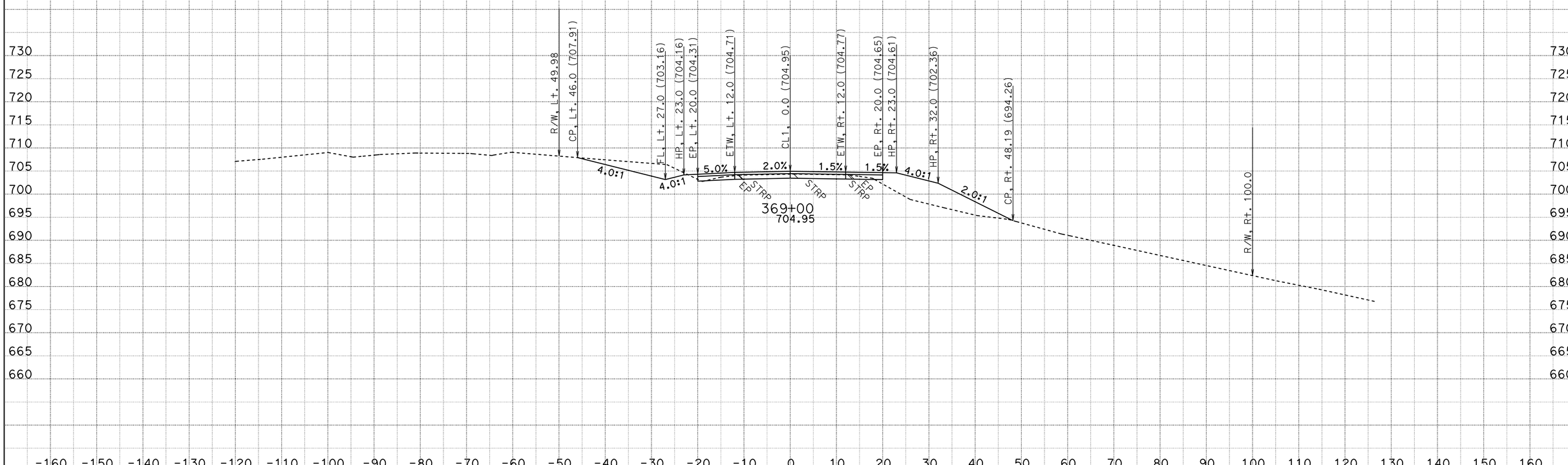

CREATED BY: D.R.FISHER
DATE: 6/3/2013
KC Project: 20245 File: C:\USER_HOME\projects\36070y45\cl1finish.ear

CONTRACT: 02-360704
DIST/CO/RTE/PM: 02/SHA/299/PM30.3 TO 40.7
PROJECT ID: BELLA DIDDY

SCALE: 1" = 10' Horiz.
1" = 10' Vert.

All Dimensions are US Survey Feet

CL1
CROSS SECTIONS

FOR EARTHWORK DEVELOPMENT ONLY

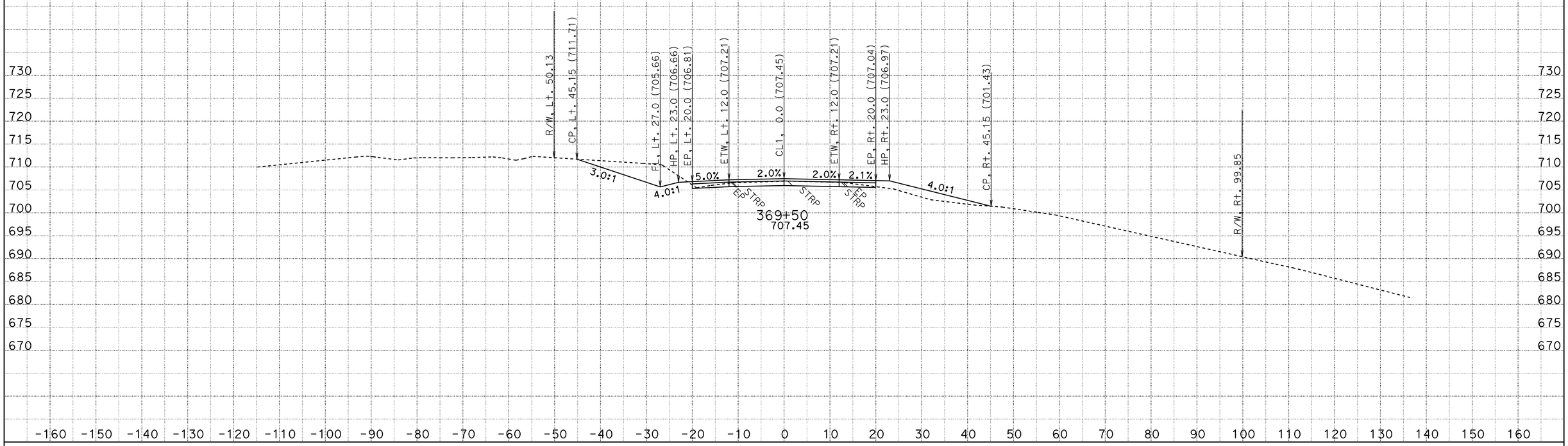

CREATED BY: D.R.FISHER
DATE: 6/3/2013
KC Project: 20245 File: C:\USER_HOME\projects\36070y45\cl1finish.ear

CONTRACT: 02-360704
DIST/CO/RTE/PM: 02/SHA/299/PM30.3 TO 40.7
PROJECT ID: BELLA DIDDY

SCALE: 1" = 10' Horiz.
1" = 10' Vert.

All Dimensions are US Survey Feet

CL1
CROSS SECTIONS

FOR EARTHWORK DEVELOPMENT ONLY

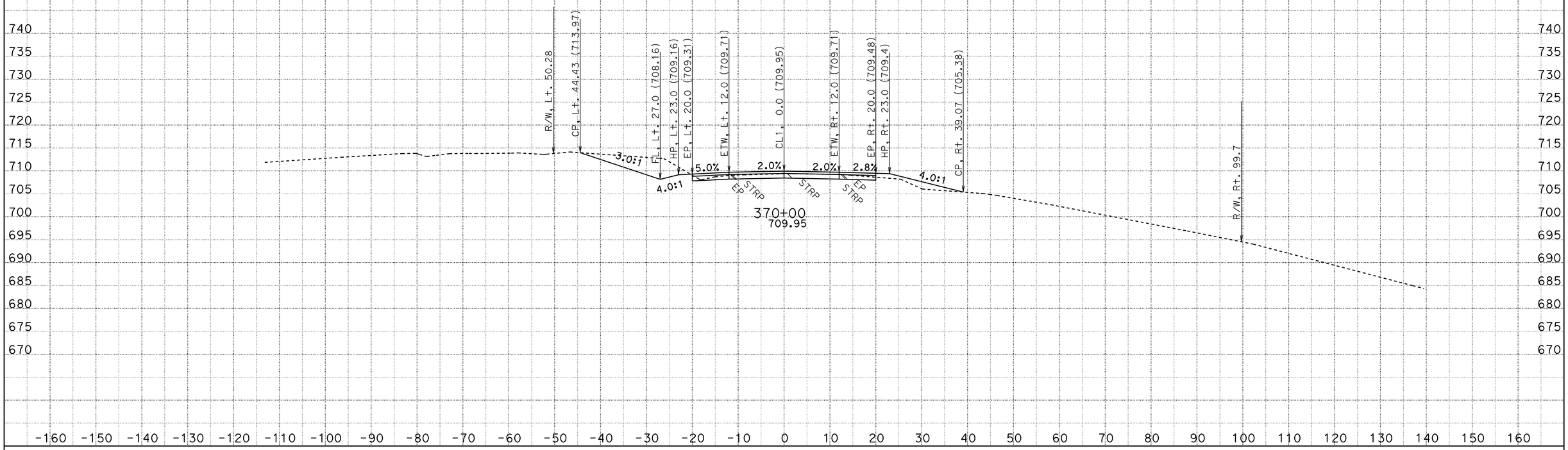

CREATED BY: D.R.FISHER
DATE: 6/3/2013
KC Project: 20245 File: C:\USER_HOME\projects\36070y45\cl1finish.ear

CONTRACT: 02-360704
DIST/CO/RTE/PM: 02/SHA/299/PM30.3 TO 40.7
PROJECT ID: BELLA DIDDY

SCALE: 1" = 10' Horiz.
1" = 10' Vert.

All Dimensions are US Survey Feet

CL1
CROSS SECTIONS

FOR EARTHWORK DEVELOPMENT ONLY

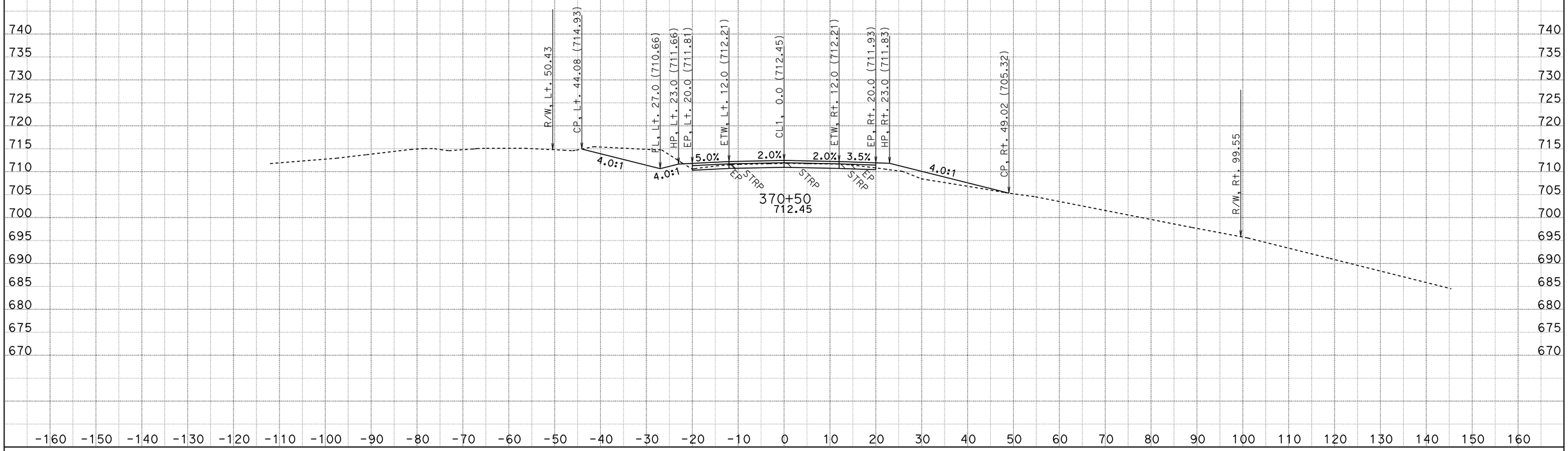

CREATED BY: D.R.FISHER
DATE: 6/3/2013
KC Project: 20245 File: C:\USER_HOME\projects\36070y45\cl1finish.ear

CONTRACT: 02-360704
DIST/CO/RTE/PM: 02/SHA/299/PM30.3 TO 40.7
PROJECT ID: BELLA DIDDY

SCALE: 1" = 10' Horiz.
1" = 10' Vert.

All Dimensions are US Survey Feet

CL1
CROSS SECTIONS

FOR EARTHWORK DEVELOPMENT ONLY

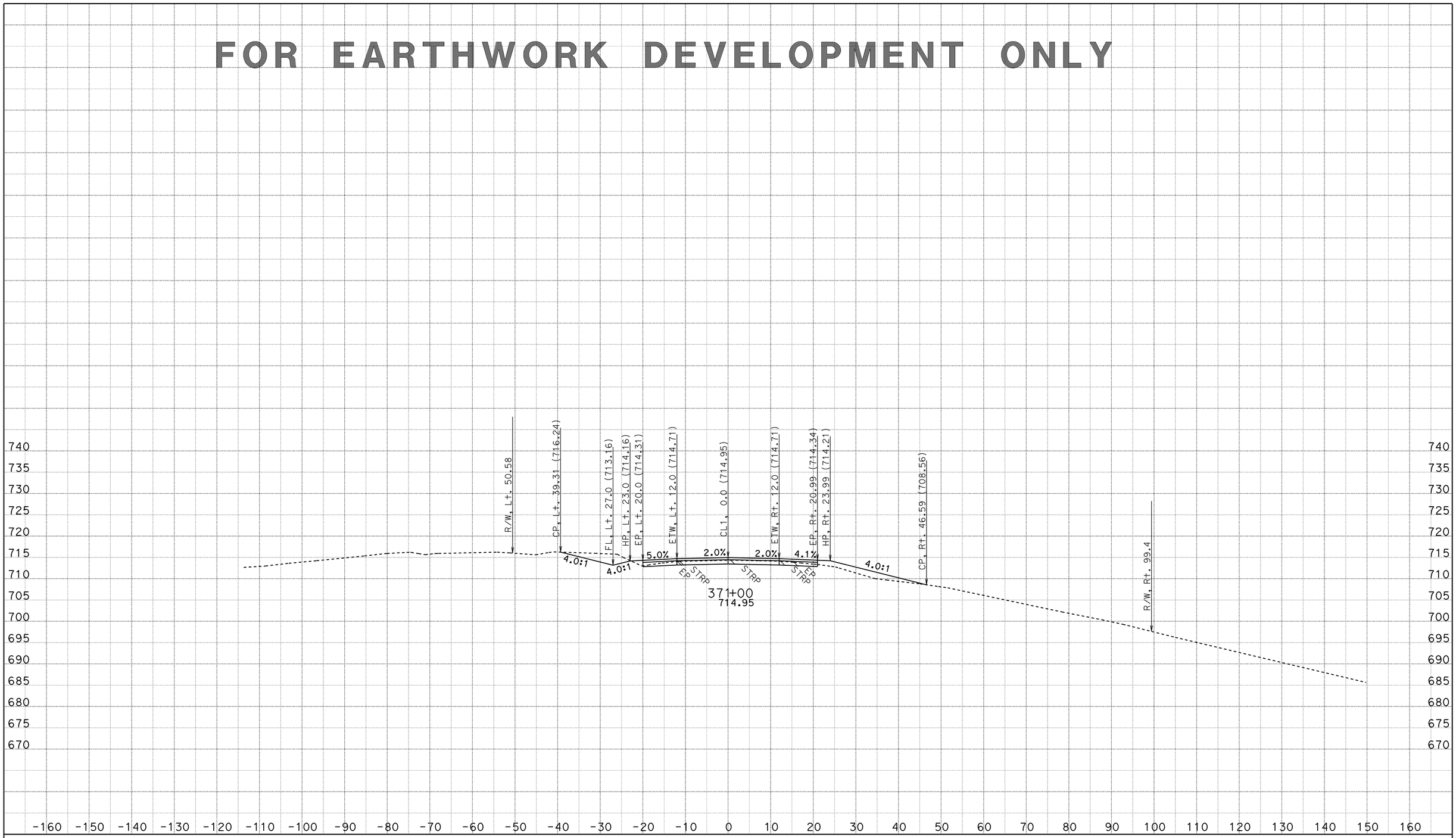

CREATED BY: D.R.FISHER
DATE: 6/3/2013
KC Project: 20245 File: C:\USER_HOME\projects\36070y45\cl1finish.ear

CONTRACT: 02-360704
DIST/CO/RTE/PM: 02/SHA/299/PM30.3 TO 40.7
PROJECT ID: BELLA DIDDY

SCALE: 1" = 10' Horiz.
1" = 10' Vert.

All Dimensions are US Survey Feet

CL1
CROSS SECTIONS

FOR EARTHWORK DEVELOPMENT ONLY

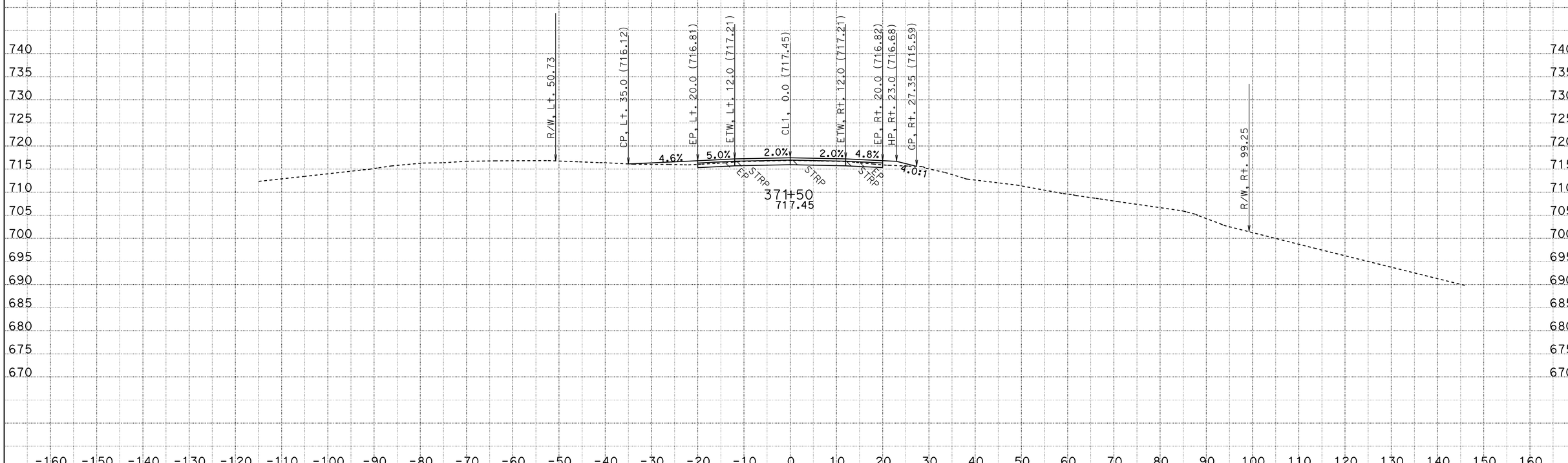

CREATED BY: D.R.FISHER
DATE: 6/3/2013
KC Project: 20245 File: C:\USER_HOME\projects\36070y45\cl1finish.ear

CONTRACT: 02-360704
DIST/CO/RTE/PM: 02/SHA/299/PM30.3 TO 40.7
PROJECT ID: BELLA DIDDY

SCALE: 1" = 10' Horiz.
1" = 10' Vert.

All Dimensions are US Survey Feet

CL1
CROSS SECTIONS

FOR EARTHWORK DEVELOPMENT ONLY

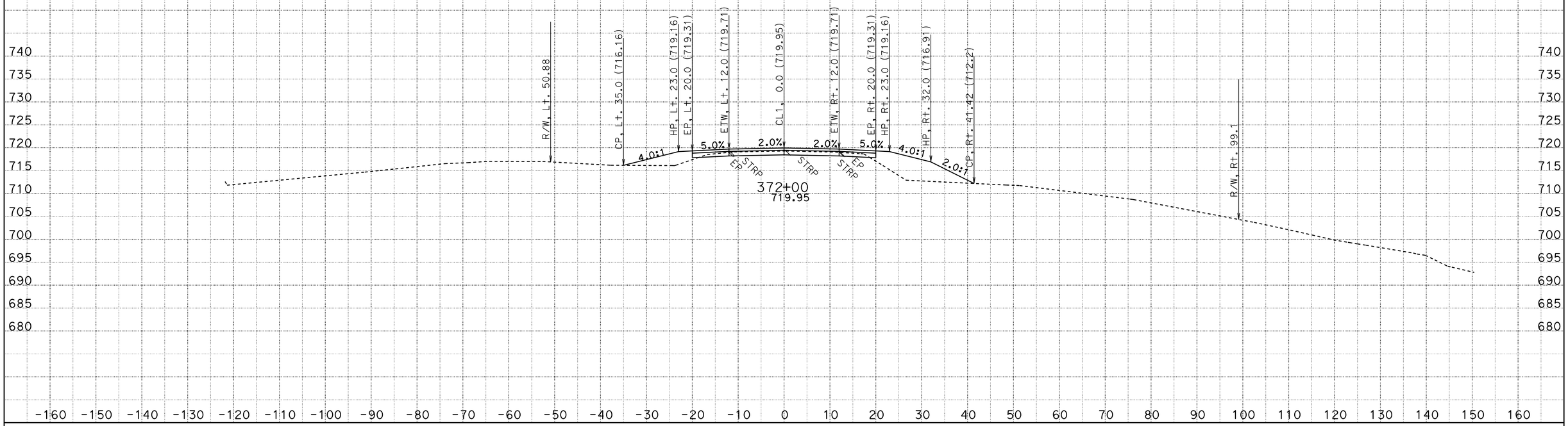

CREATED BY: D.R.FISHER
DATE: 6/3/2013
KC Project: 20245 File: C:\USER_HOME\projects\36070y45\cl1finish.ear

CONTRACT: 02-360704
DIST/CO/RTE/PM: 02/SHA/299/PM30.3 TO 40.7
PROJECT ID: BELLA DIDDY

SCALE: 1" = 10' Horiz.
1" = 10' Vert.

All Dimensions are US Survey Feet

CL1
CROSS SECTIONS

FOR EARTHWORK DEVELOPMENT ONLY

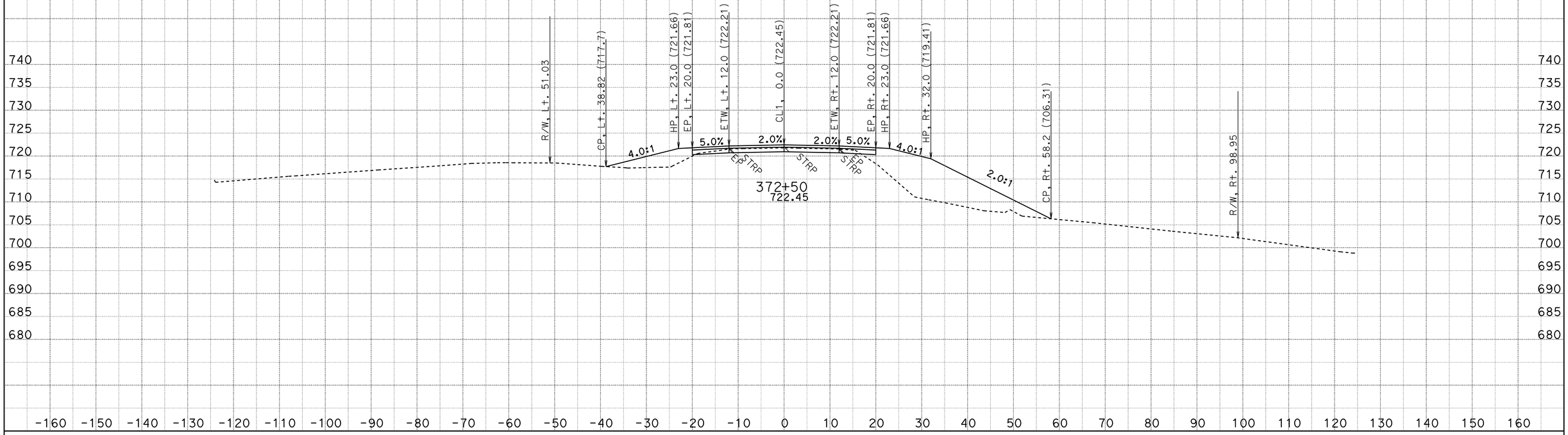

CREATED BY: D.R.FISHER
DATE: 6/3/2013
KC Project: 20245 File: C:\USER_HOME\projects\36070y45\cl1finish.ear

CONTRACT: 02-360704
DIST/CO/RTE/PM: 02/SHA/299/PM30.3 TO 40.7
PROJECT ID: BELLA DIDDY

SCALE: 1" = 10' Horiz.
1" = 10' Vert.

All Dimensions are US Survey Feet

CL1
CROSS SECTIONS

FOR EARTHWORK DEVELOPMENT ONLY

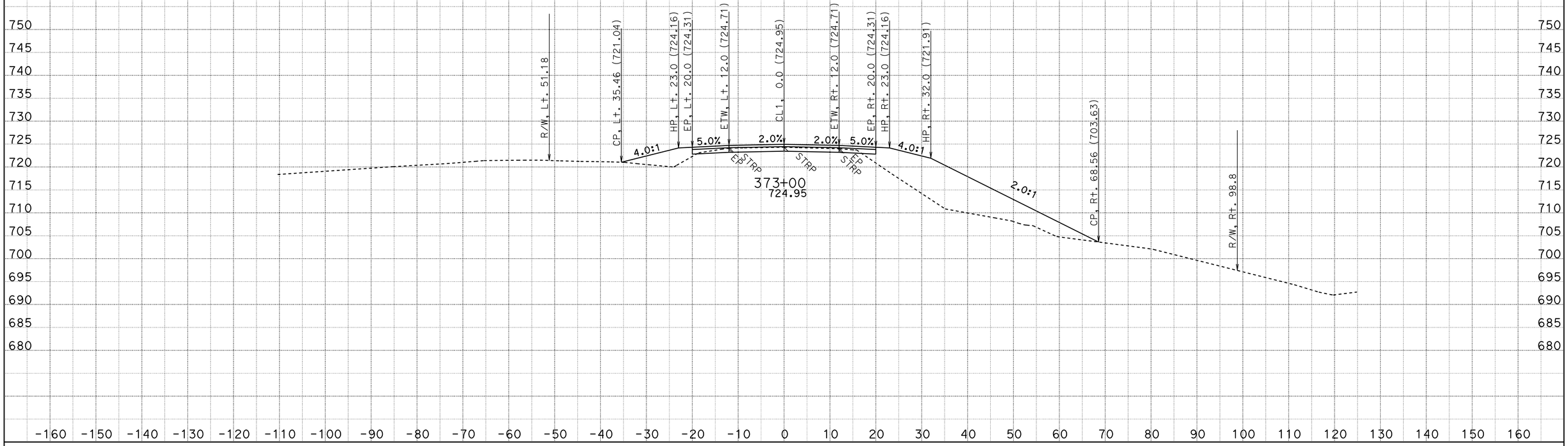

CREATED BY: D.R.FISHER
DATE: 6/3/2013
KC Project: 20245 File: C:\USER_HOME\projects\36070y45\cl1finish.ear

CONTRACT: 02-360704
DIST/CO/RTE/PM: 02/SHA/299/PM30.3 TO 40.7
PROJECT ID: BELLA DIDDY

SCALE: 1" = 10' Horiz.
1" = 10' Vert.

All Dimensions are US Survey Feet

CL1
CROSS SECTIONS

FOR EARTHWORK DEVELOPMENT ONLY

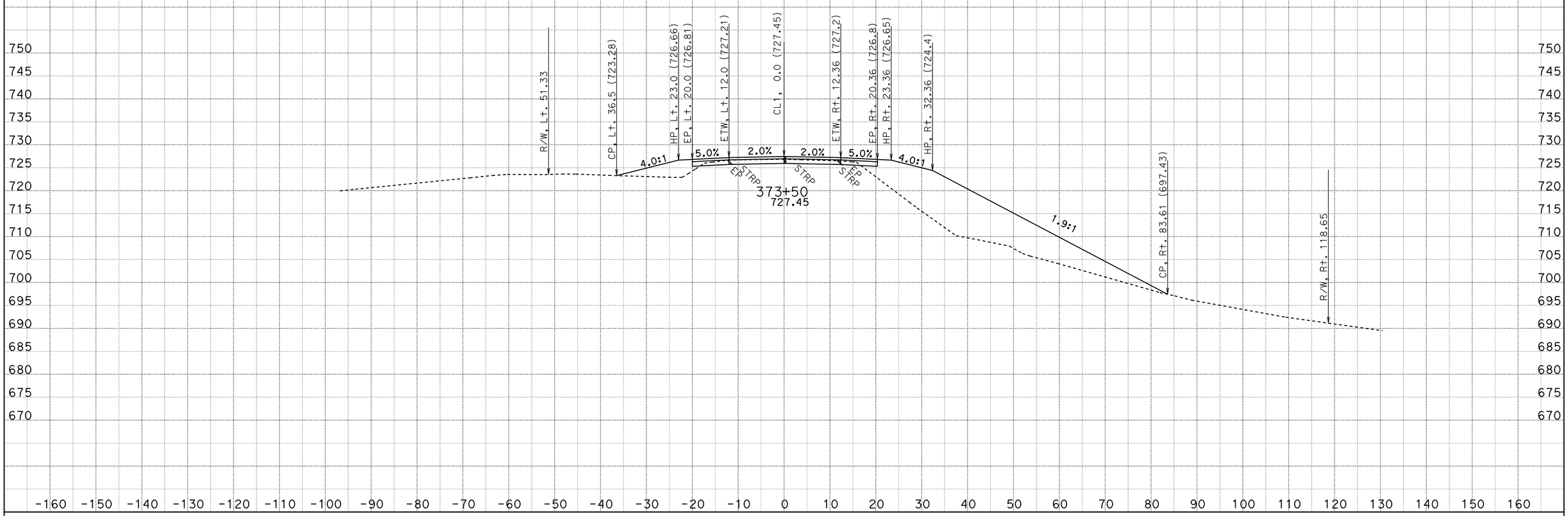

CREATED BY: D.R.FISHER
DATE: 6/3/2013
KC Project: 20245 File: C:\USER_HOME\projects\36070γ45\cl1finish.ear

CONTRACT: 02-360704
DIST/CO/RTE/PM: 02/SHA/299/PM30.3 TO 40.7
PROJECT ID: BELLA DIDDY

SCALE: 1" = 10' Horiz.
1" = 10' Vert.

All Dimensions are US Survey Feet

CL1
CROSS SECTIONS

FOR EARTHWORK DEVELOPMENT ONLY

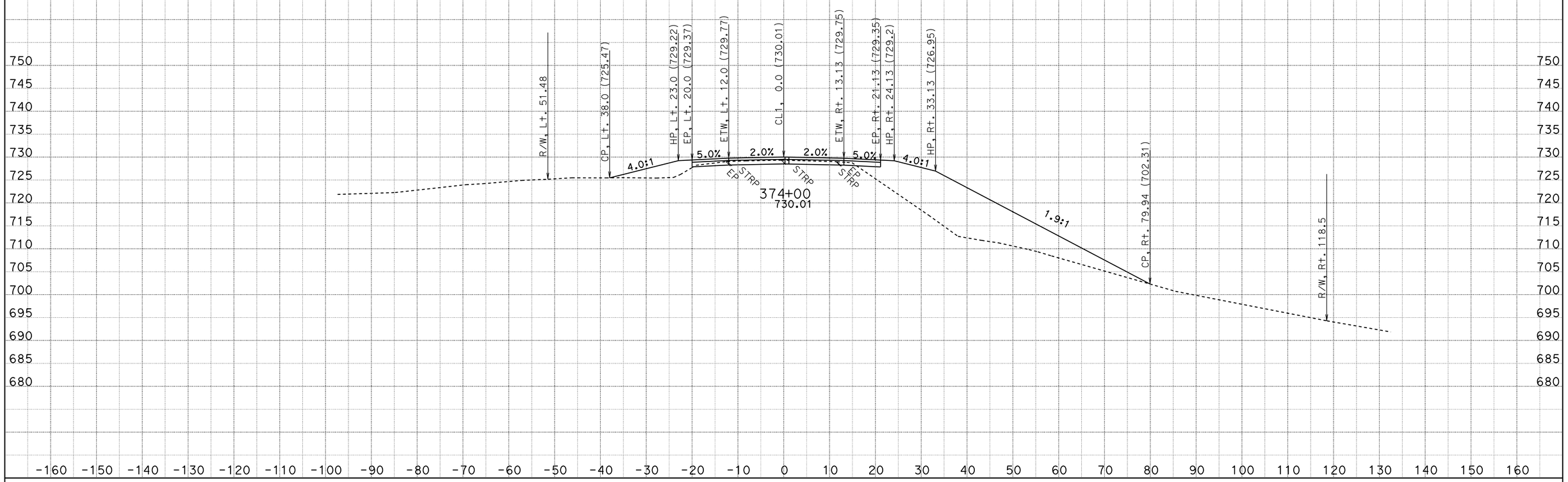

CREATED BY: D.R.FISHER
DATE: 6/3/2013
KC Project: 20245 File: C:\USER_HOME\projects\36070y45\cl1finish.ear

CONTRACT: 02-360704
DIST/CO/RTE/PM: 02/SHA/299/PM30.3 TO 40.7
PROJECT ID: BELLA DIDDY

SCALE: 1" = 10' Horiz.
1" = 10' Vert.

All Dimensions are US Survey Feet

CL1
CROSS SECTIONS

FOR EARTHWORK DEVELOPMENT ONLY

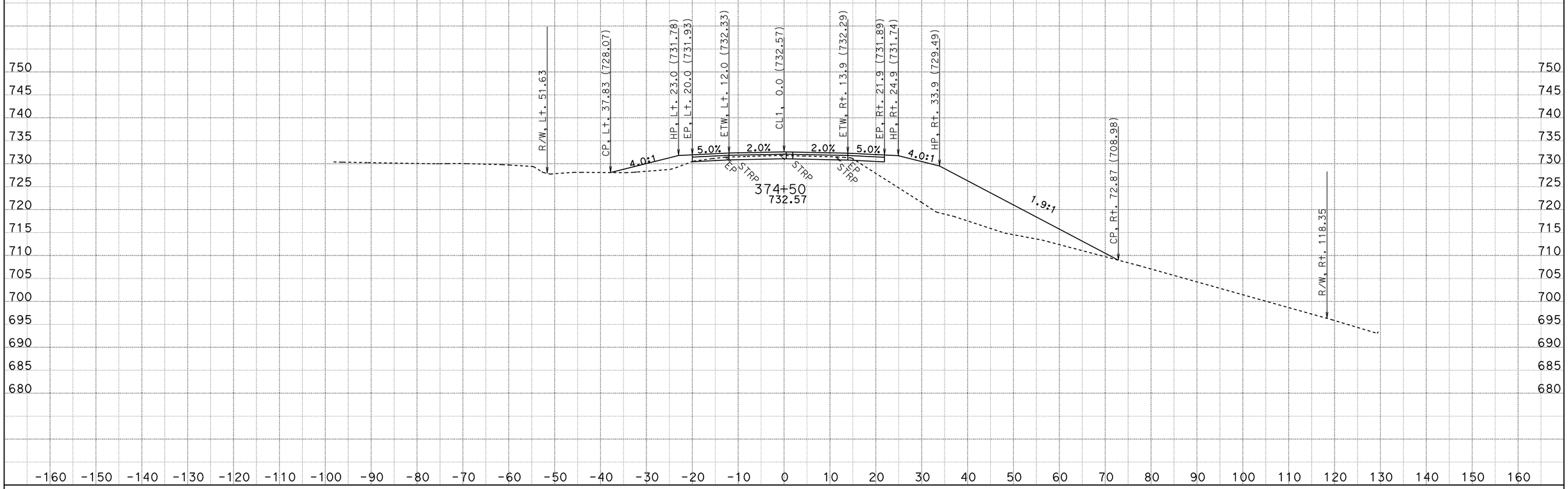

CREATED BY: D.R.FISHER
DATE: 6/3/2013
KC Project: 20245 File: C:\USER_HOME\projects\36070y45\cl1finish.ear

CONTRACT: 02-360704
DIST/CO/RTE/PM: 02/SHA/299/PM30.3 TO 40.7
PROJECT ID: BELLA DIDDY

SCALE: 1" = 10' Horiz.
1" = 10' Vert.
All Dimensions are US Survey Feet

CL1
CROSS SECTIONS
SHEET 398 OF 651

FOR EARTHWORK DEVELOPMENT ONLY

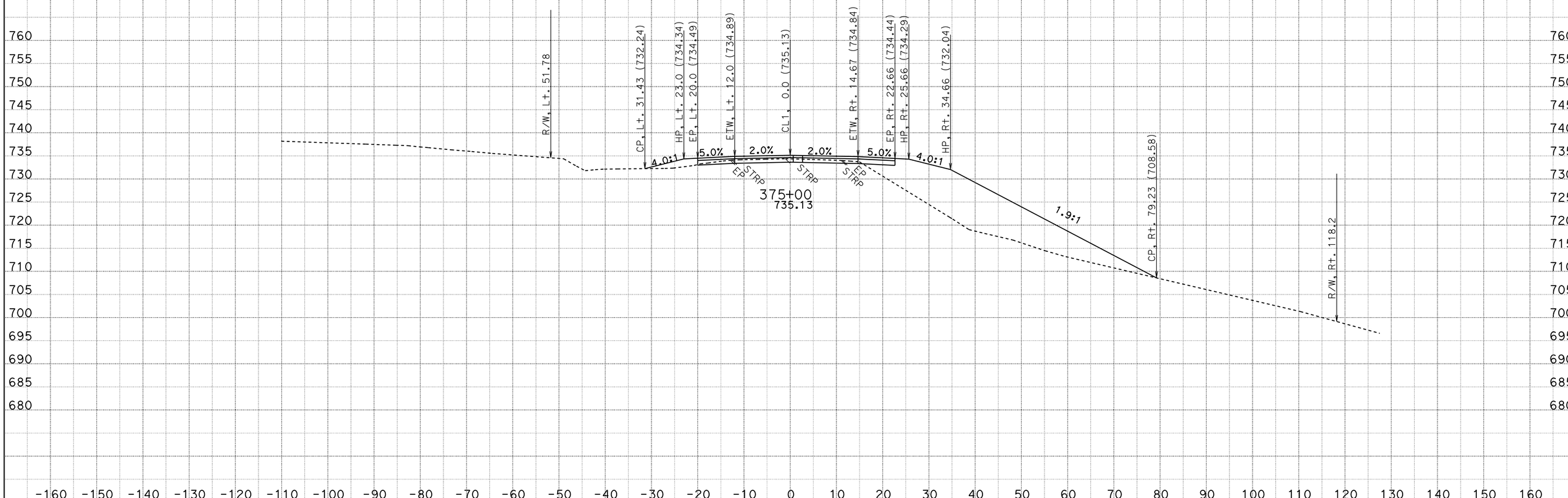

CREATED BY: D.R.FISHER
DATE: 6/3/2013
KC Project: 20245 File: C:\USER_HOME\projects\36070y45\cl1finish.ear

CONTRACT: 02-360704
DIST/CO/RTE/PM: 02/SHA/299/PM30.3 TO 40.7
PROJECT ID: BELLA DIDDY

SCALE: 1" = 10' Horiz.
1" = 10' Vert.

All Dimensions are US Survey Feet

CL1
CROSS SECTIONS

FOR EARTHWORK DEVELOPMENT ONLY

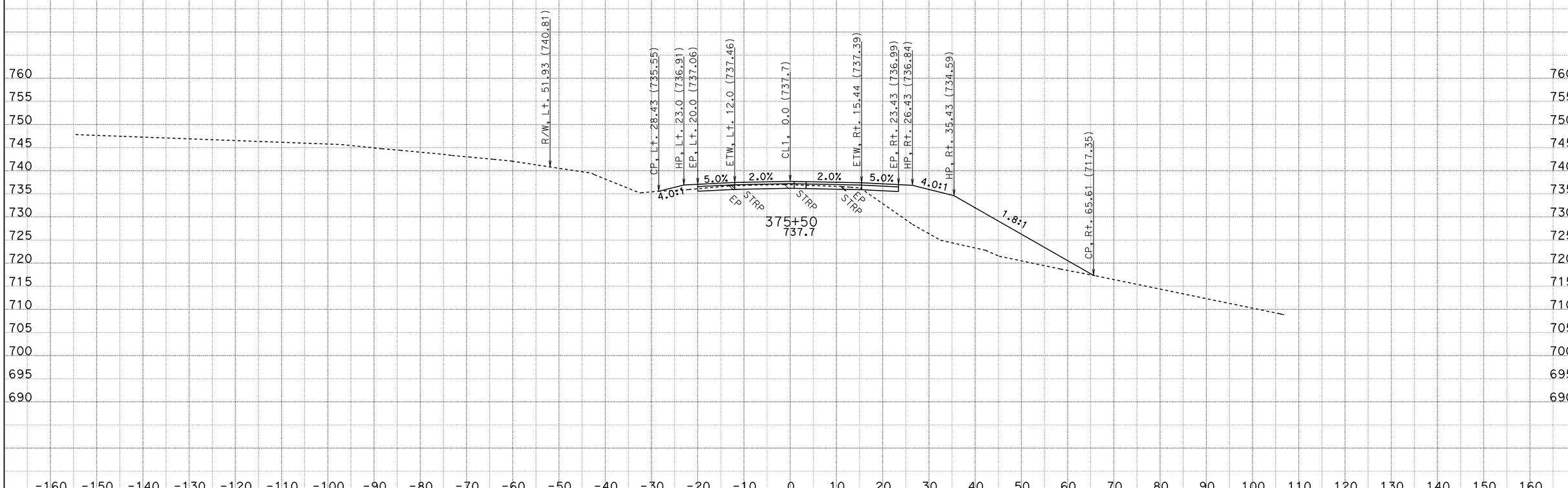

CREATED BY: D.R.FISHER
DATE: 6/3/2013
KC Project: 20245 File: C:\USER_HOME\projects\36070y45\cl1finish.ear

CONTRACT: 02-360704
DIST/CO/RTE/PM: 02/SHA/299/PM30.3 TO 40.7
PROJECT ID: BELLA DIDDY

SCALE: 1" = 10' Horiz.
1" = 10' Vert.

All Dimensions are US Survey Feet

CL1
CROSS SECTIONS
SHEET 400 OF 651

FOR EARTHWORK DEVELOPMENT ONLY

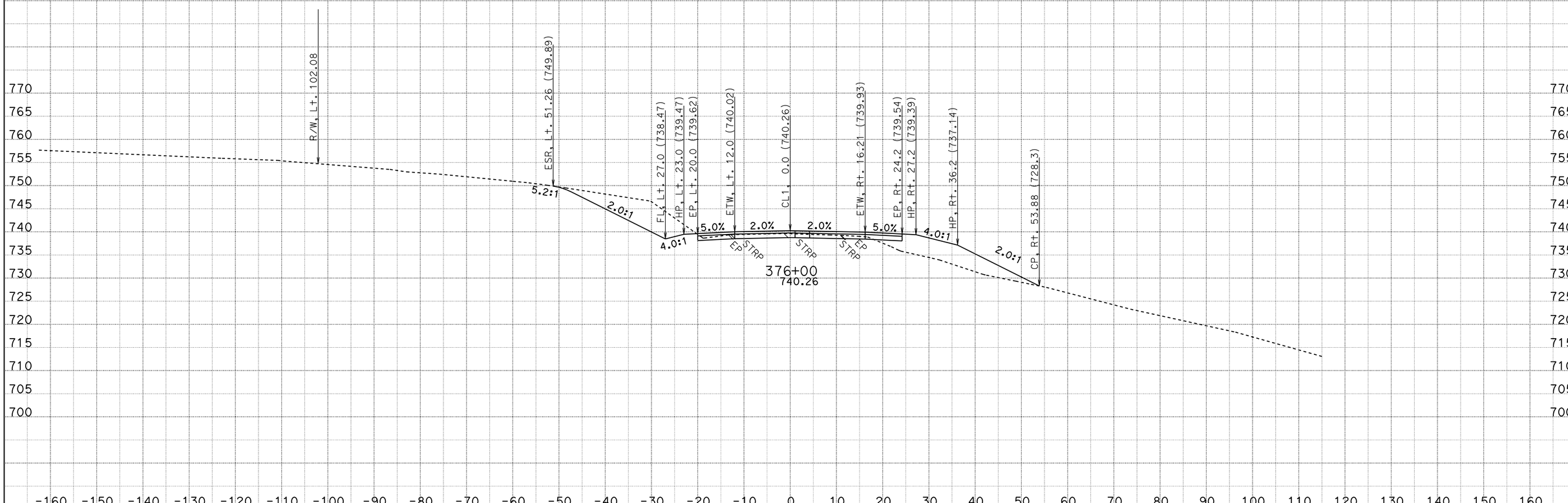

CREATED BY: D.R.FISHER
DATE: 6/3/2013
KC Project: 20245 File: C:\USER_HOME\projects\36070y45\cl1finish.ear

CONTRACT: 02-360704
DIST/CO/RTE/PM: 02/SHA/299/PM30.3 TO 40.7
PROJECT ID: BELLA DIDDY

SCALE: 1" = 10' Horiz.
1" = 10' Vert.

All Dimensions are US Survey Feet

CL1
CROSS SECTIONS

FOR EARTHWORK DEVELOPMENT ONLY

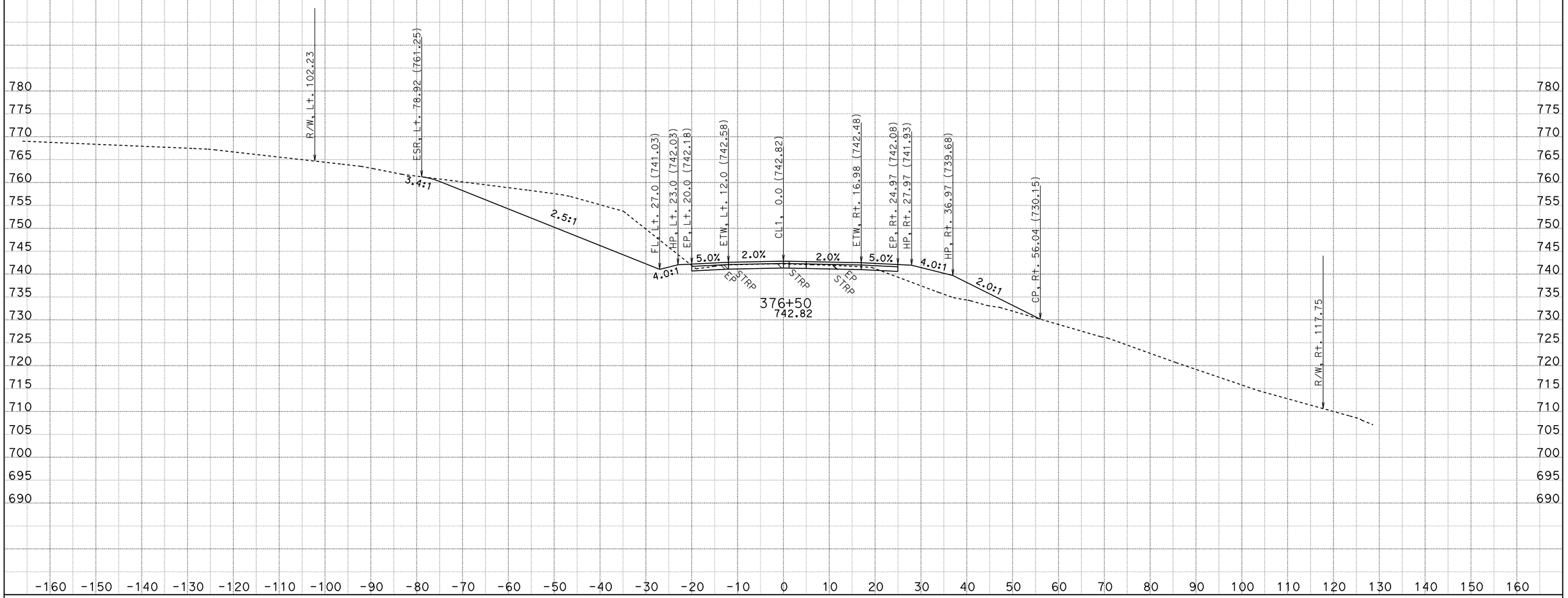

CREATED BY: D.R.FISHER
DATE: 6/3/2013
KC Project: 20245 File: C:\USER_HOME\projects\36070γ45\cl1finish.ear

CONTRACT: 02-360704
DIST/CO/RTE/PM: 02/SHA/299/PM30.3 TO 40.7
PROJECT ID: BELLA DIDDY

SCALE: 1" = 10' Horiz.
1" = 10' Vert.

All Dimensions are US Survey Feet

CL1
CROSS SECTIONS

FOR EARTHWORK DEVELOPMENT ONLY

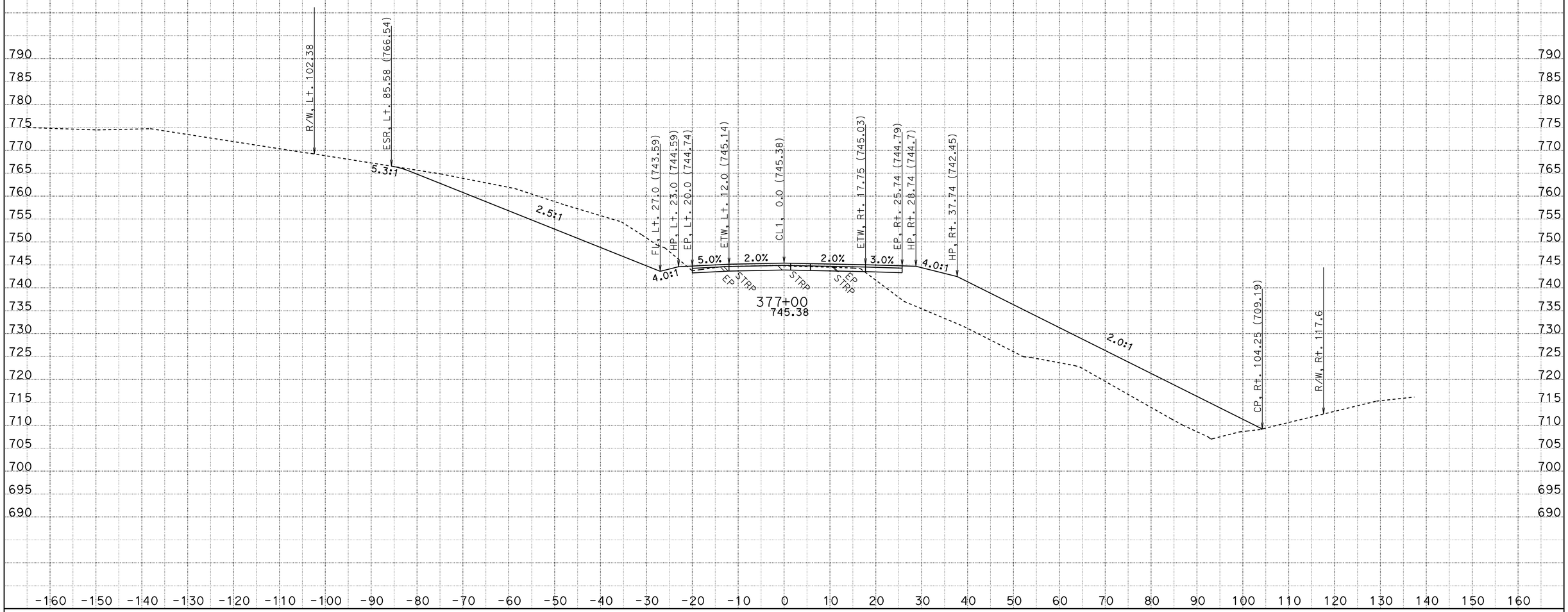

CREATED BY: D.R.FISHER
DATE: 6/3/2013
KC Project: 20245 File: C:\USER_HOME\projects\36070y45\cl1finish.ear

CONTRACT: 02-360704
DIST/CO/RTE/PM: 02/SHA/299/PM30.3 TO 40.7
PROJECT ID: BELLA DIDDY

SCALE: 1" = 10' Horiz.
1" = 10' Vert.

All Dimensions are US Survey Feet

CL1
CROSS SECTIONS

FOR EARTHWORK DEVELOPMENT ONLY

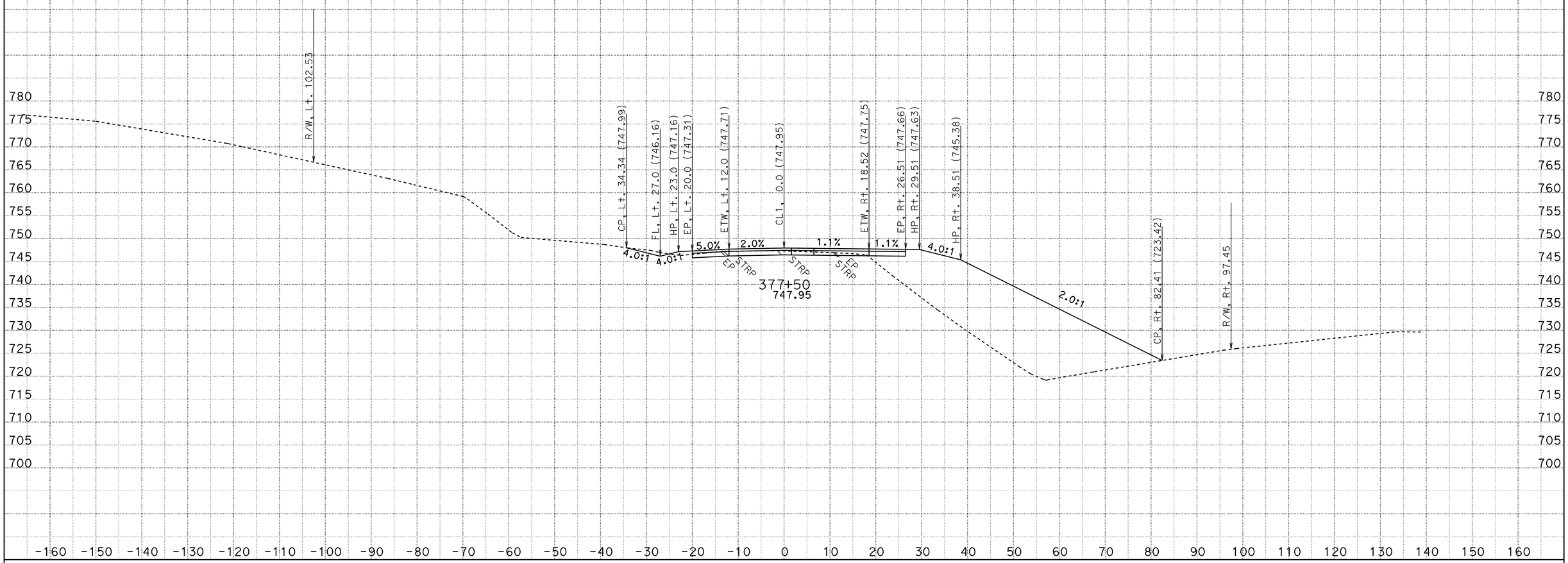

CREATED BY: D.R.FISHER
DATE: 6/3/2013
KC Project: 20245 File: C:\USER_HOME\projects\36070y45\cl1finish.ear

CONTRACT: 02-360704
DIST/CO/RTE/PM: 02/SHA/299/PM30.3 TO 40.7
PROJECT ID: BELLA DIDDY

SCALE: 1" = 10' Horiz.
1" = 10' Vert.

All Dimensions are US Survey Feet

CL1
CROSS SECTIONS
SHEET 404 OF 651

FOR EARTHWORK DEVELOPMENT ONLY

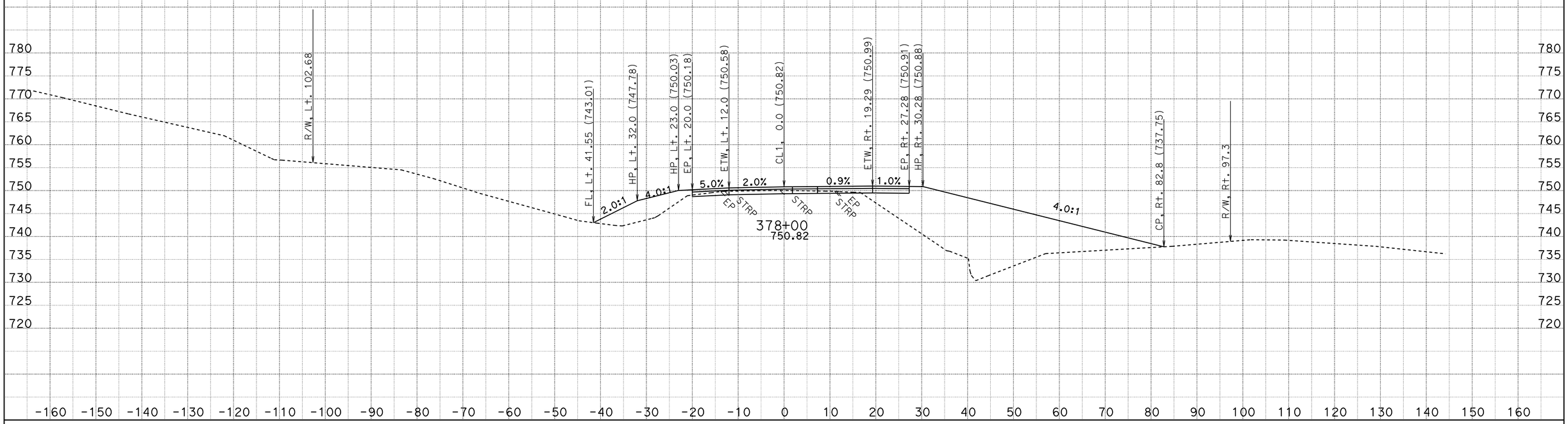

CREATED BY: D.R.FISHER
DATE: 6/3/2013
KC Project: 20245 File: C:\USER_HOME\projects\36070y45\cl1finish.ear

CONTRACT: 02-360704
DIST/CO/RTE/PM: 02/SHA/299/PM30.3 TO 40.7
PROJECT ID: BELLA DIDDY

SCALE: 1" = 10' Horiz.
1" = 10' Vert.

All Dimensions are US Survey Feet

CL1
CROSS SECTIONS

FOR EARTHWORK DEVELOPMENT ONLY

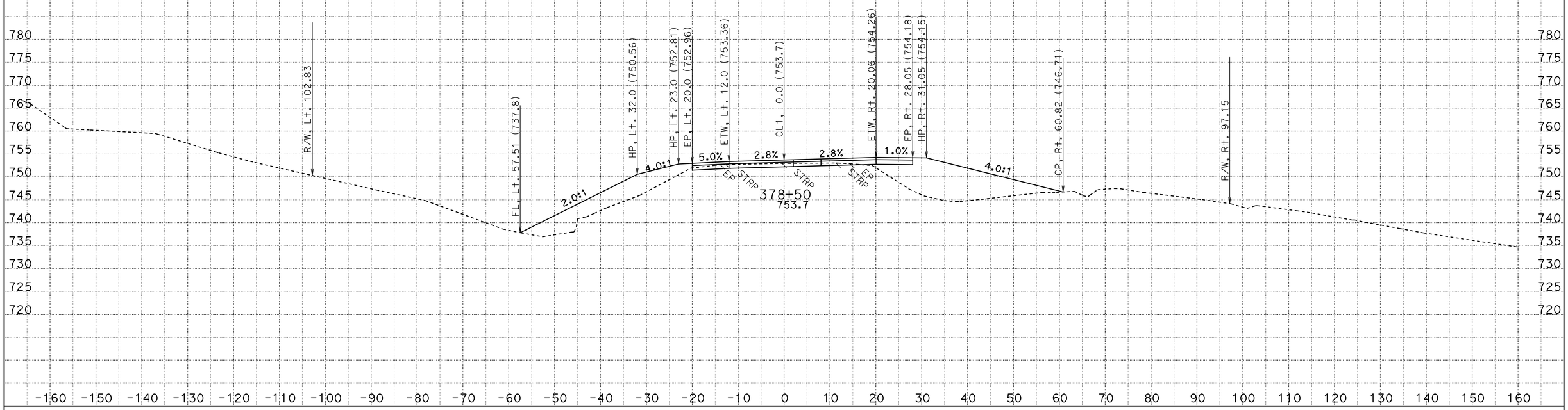

CREATED BY: D.R.FISHER
DATE: 6/3/2013
KC Project: 20245 File: C:\USER_HOME\projects\36070y45\cl1finish.ear

CONTRACT: 02-360704
DIST/CO/RTE/PM: 02/SHA/299/PM30.3 TO 40.7
PROJECT ID: BELLA DIDDY

SCALE: 1" = 10' Horiz.
1" = 10' Vert.

All Dimensions are US Survey Feet

CL1
CROSS SECTIONS

FOR EARTHWORK DEVELOPMENT ONLY

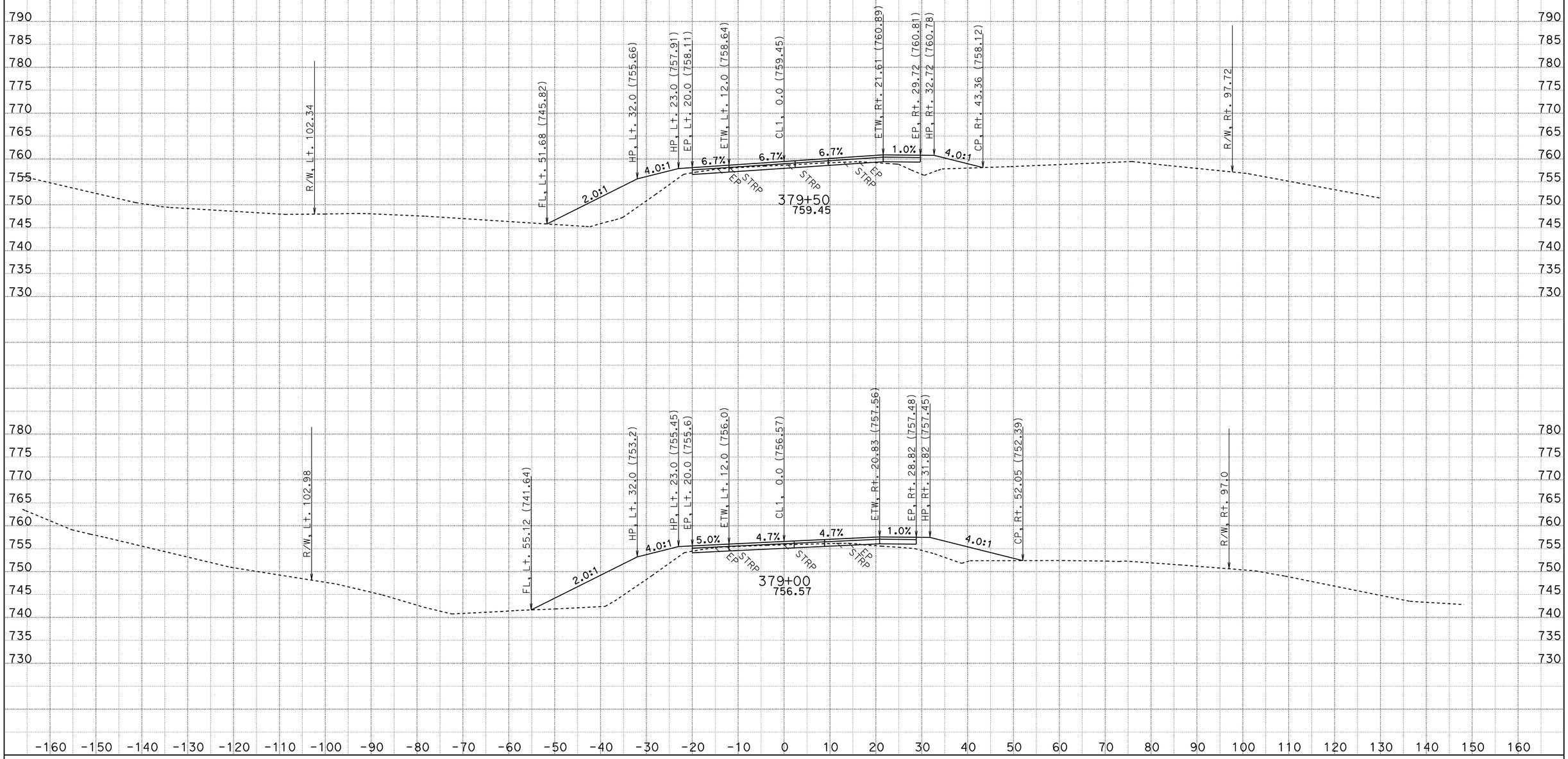

CREATED BY: D.R.FISHER
DATE: 6/3/2013
KC Project: 20245 File: C:\USER_HOME\projects\36070y45\cl1finish.ear

CONTRACT: 02-360704
DIST/CO/RTE/PM: 02/SHA/299/PM30.3 TO 40.7
PROJECT ID: BELLA DIDDY

SCALE: 1" = 10' Horiz.
1" = 10' Vert.

All Dimensions are US Survey Feet

CL1
CROSS SECTIONS

FOR EARTHWORK DEVELOPMENT ONLY

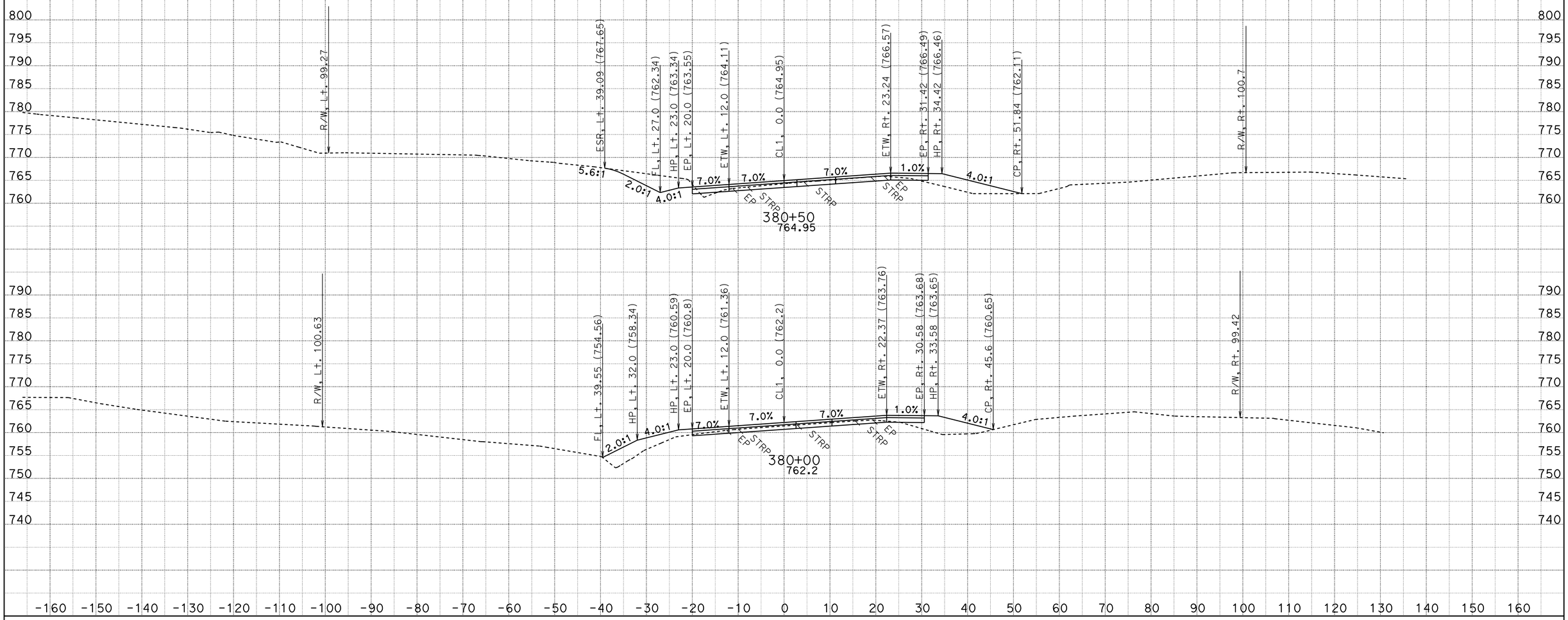

CREATED BY: D.R.FISHER
DATE: 6/3/2013
KC Project: 20245 File: C:\USER_HOME\projects\36070y45\cl1finish.ear

CONTRACT: 02-360704
DIST/CO/RTE/PM: 02/SHA/299/PM30.3 TO 40.7
PROJECT ID: BELLA DIDDY

SCALE: 1" = 10' Horiz.
1" = 10' Vert.

All Dimensions are US Survey Feet

CL1
CROSS SECTIONS
SHEET 408 OF 651

FOR EARTHWORK DEVELOPMENT ONLY

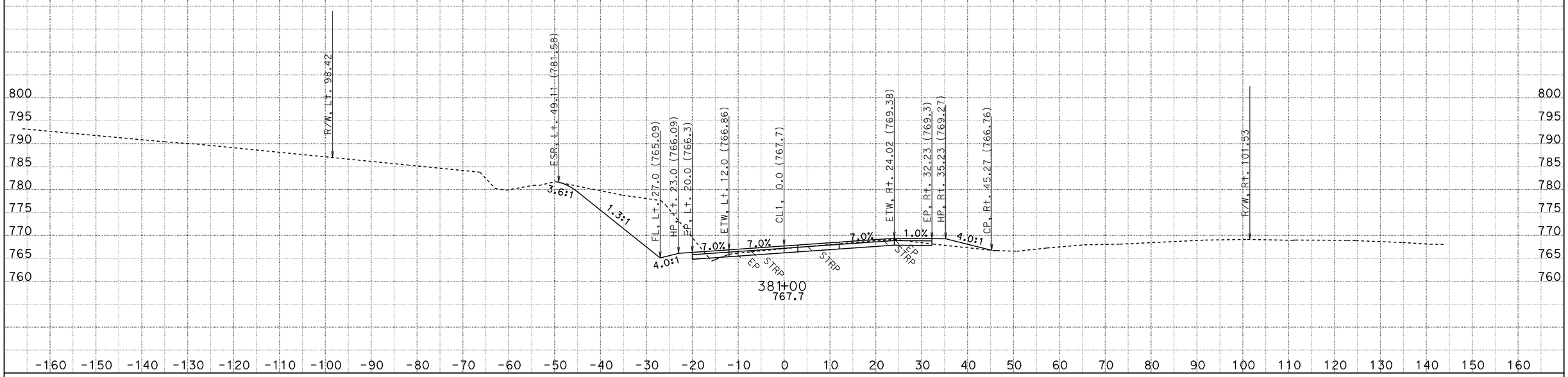

CREATED BY: D.R.FISHER
DATE: 6/3/2013
KC Project: 20245 File: C:\USER_HOME\projects\36070y45\cl1finish.ear

CONTRACT: 02-360704
DIST/CO/RTE/PM: 02/SHA/299/PM30.3 TO 40.7
PROJECT ID: BELLA DIDDY

SCALE: 1" = 10' Horiz.
1" = 10' Vert.

All Dimensions are US Survey Feet

CL1
CROSS SECTIONS

FOR EARTHWORK DEVELOPMENT ONLY

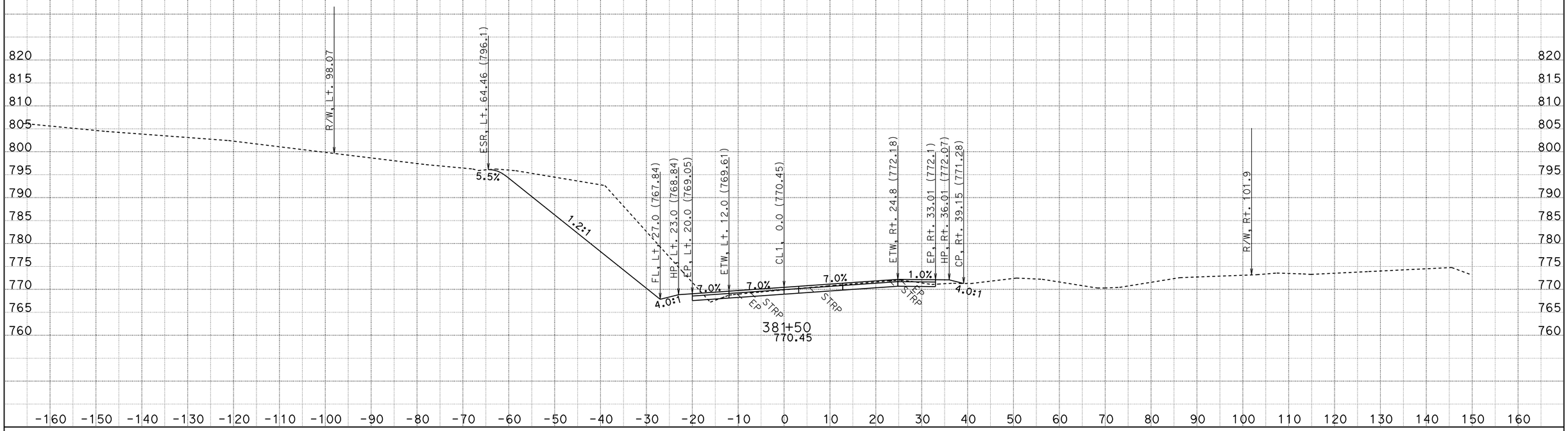

CREATED BY: D.R.FISHER
DATE: 6/3/2013
KC Project: 20245 File: C:\USER_HOME\projects\36070y45\cl1finish.ear

CONTRACT: 02-360704
DIST/CO/RTE/PM: 02/SHA/299/PM30.3 TO 40.7
PROJECT ID: BELLA DIDDY

SCALE: 1" = 10' Horiz.
1" = 10' Vert.

All Dimensions are US Survey Feet

CL1
CROSS SECTIONS

FOR EARTHWORK DEVELOPMENT ONLY

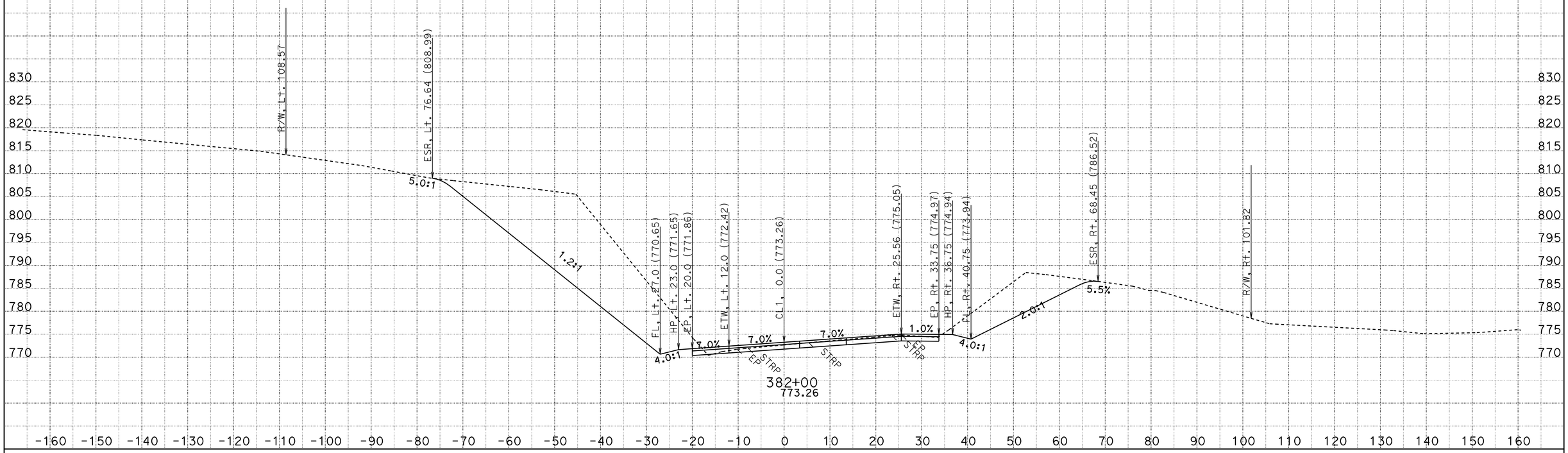

CREATED BY: D.R.FISHER
DATE: 6/3/2013
KC Project: 20245 File: C:\USER_HOME\projects\36070y45\cl1finish.ear

CONTRACT: 02-360704
DIST/CO/RTE/PM: 02/SHA/299/PM30.3 TO 40.7
PROJECT ID: BELLA DIDDY

SCALE: 1" = 10' Horiz.
1" = 10' Vert.

All Dimensions are US Survey Feet

CL1
CROSS SECTIONS

FOR EARTHWORK DEVELOPMENT ONLY

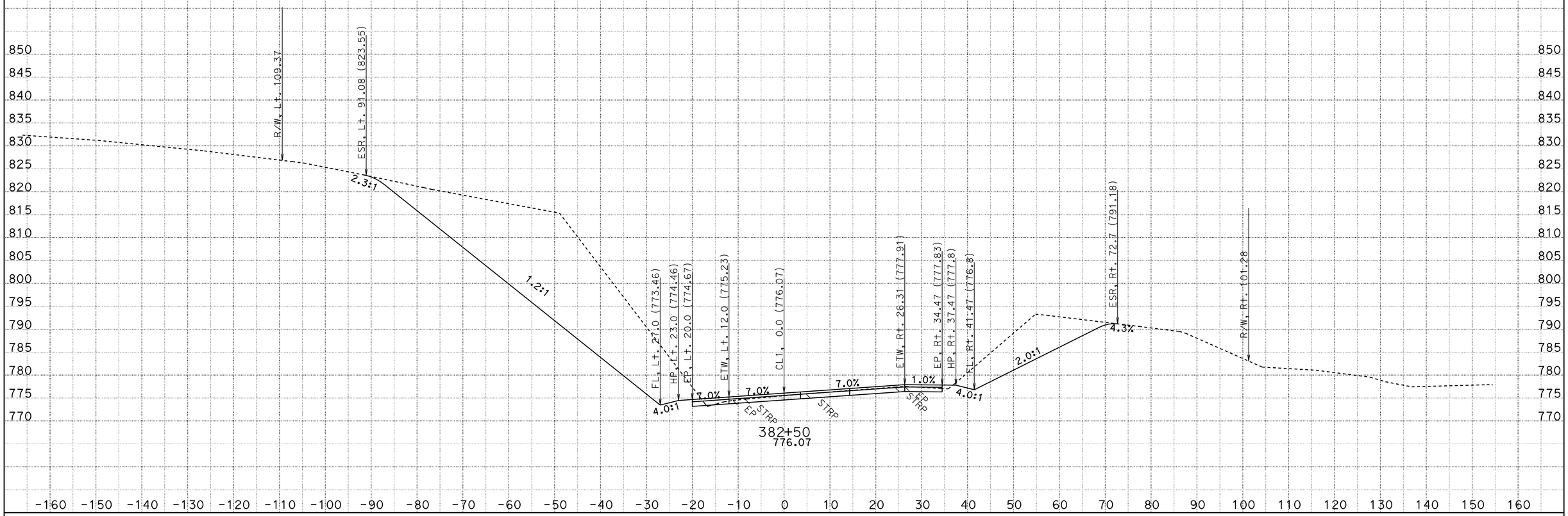

CREATED BY: D.R.FISHER
DATE: 6/3/2013
KC Project: 20245 File: C:\USER_HOME\projects\36070y45\cl1finish.ear

CONTRACT: 02-360704
DIST/CO/RTE/PM: 02/SHA/299/PM30.3 TO 40.7
PROJECT ID: BELLA DIDDY

SCALE: 1" = 10' Horiz.
1" = 10' Vert.

All Dimensions are US Survey Feet

CL1
CROSS SECTIONS

FOR EARTHWORK DEVELOPMENT ONLY

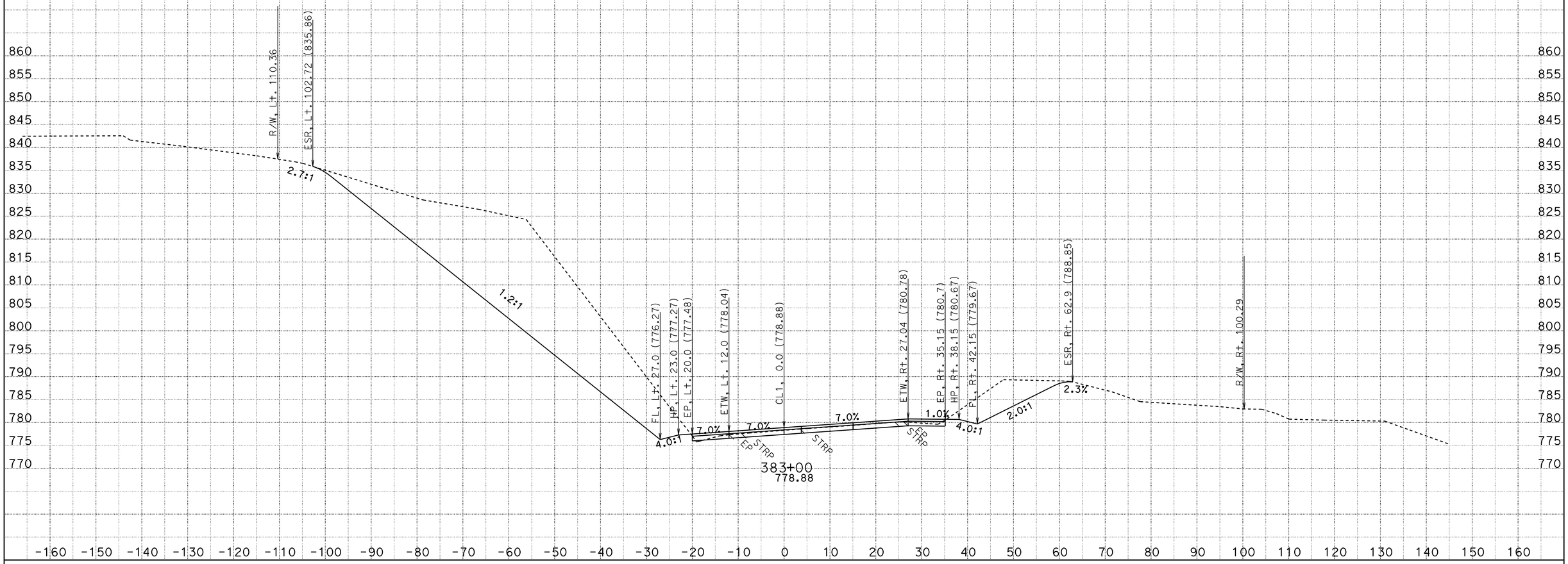

CREATED BY: D.R.FISHER
DATE: 6/3/2013
KC Project: 20245 File: C:\USER_HOME\projects\36070y45\cl1finish.ear

CONTRACT: 02-360704
DIST/CO/RTE/PM: 02/SHA/299/PM30.3 TO 40.7
PROJECT ID: BELLA DIDDY

SCALE: 1" = 10' Horiz.
1" = 10' Vert.

All Dimensions are US Survey Feet

CL1
CROSS SECTIONS

FOR EARTHWORK DEVELOPMENT ONLY

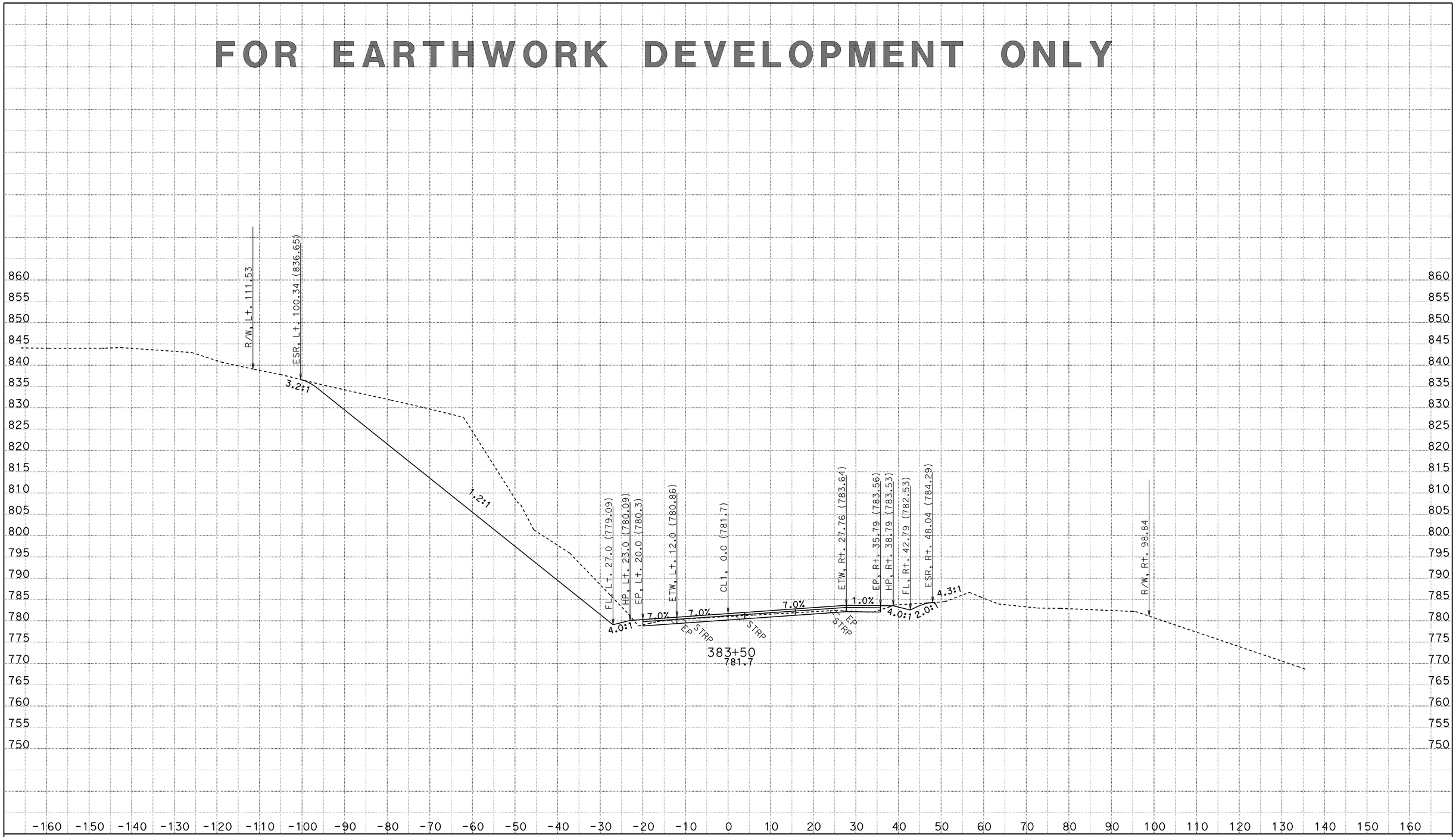

CREATED BY: D.R.FISHER
DATE: 6/3/2013
KC Project: 20245 File: C:\USER_HOME\projects\36070y45\cl1finish.ear

CONTRACT: 02-360704
DIST/CO/RTE/PM: 02/SHA/299/PM30.3 TO 40.7
PROJECT ID: BELLA DIDDY

SCALE: 1" = 10' Horiz.
1" = 10' Vert.

All Dimensions are US Survey Feet

CL1
CROSS SECTIONS

FOR EARTHWORK DEVELOPMENT ONLY

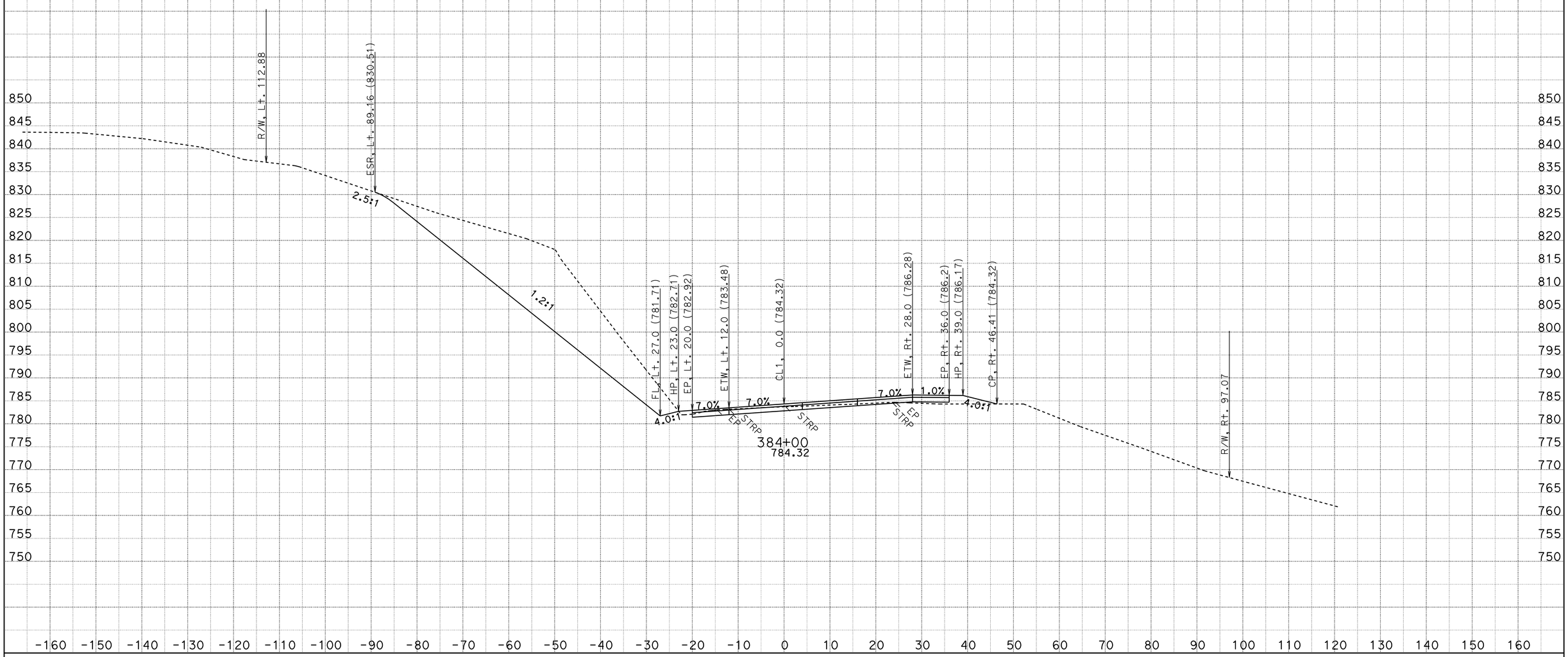

CREATED BY: D.R.FISHER
DATE: 6/3/2013
KC Project: 20245 File: C:\USER_HOME\projects\36070y45\cl1finish.ear

CONTRACT: 02-360704
DIST/CO/RTE/PM: 02/SHA/299/PM30.3 TO 40.7
PROJECT ID: BELLA DIDDY

SCALE: 1" = 10' Horiz.
1" = 10' Vert.
All Dimensions are US Survey Feet

CL1
CROSS SECTIONS
SHEET 415 OF 651

FOR EARTHWORK DEVELOPMENT ONLY

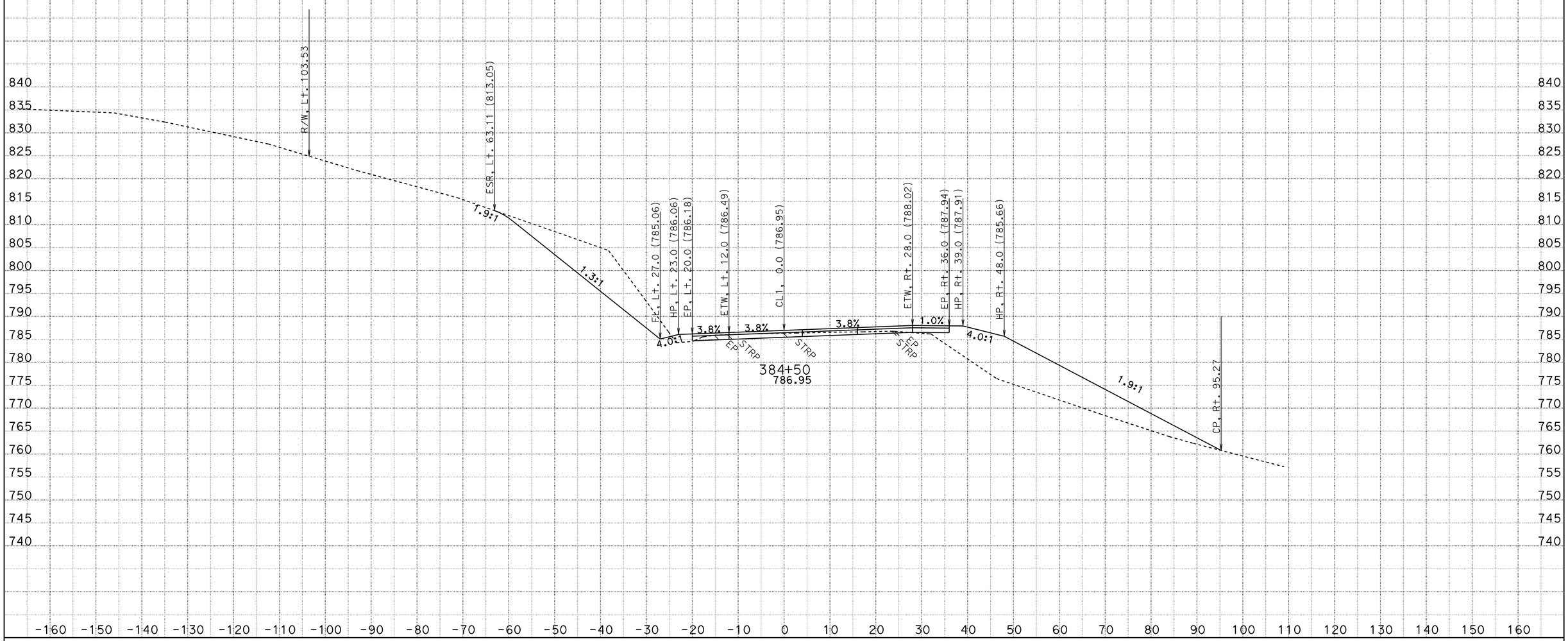

CREATED BY: D.R.FISHER
DATE: 6/3/2013
KC Project: 20245 File: C:\USER_HOME\projects\36070y45\cl1finish.ear

CONTRACT: 02-360704
DIST/CO/RTE/PM: 02/SHA/299/PM30.3 TO 40.7
PROJECT ID: BELLA DIDDY

SCALE: 1" = 10' Horiz.
1" = 10' Vert.

All Dimensions are US Survey Feet

CL1
CROSS SECTIONS

FOR EARTHWORK DEVELOPMENT ONLY

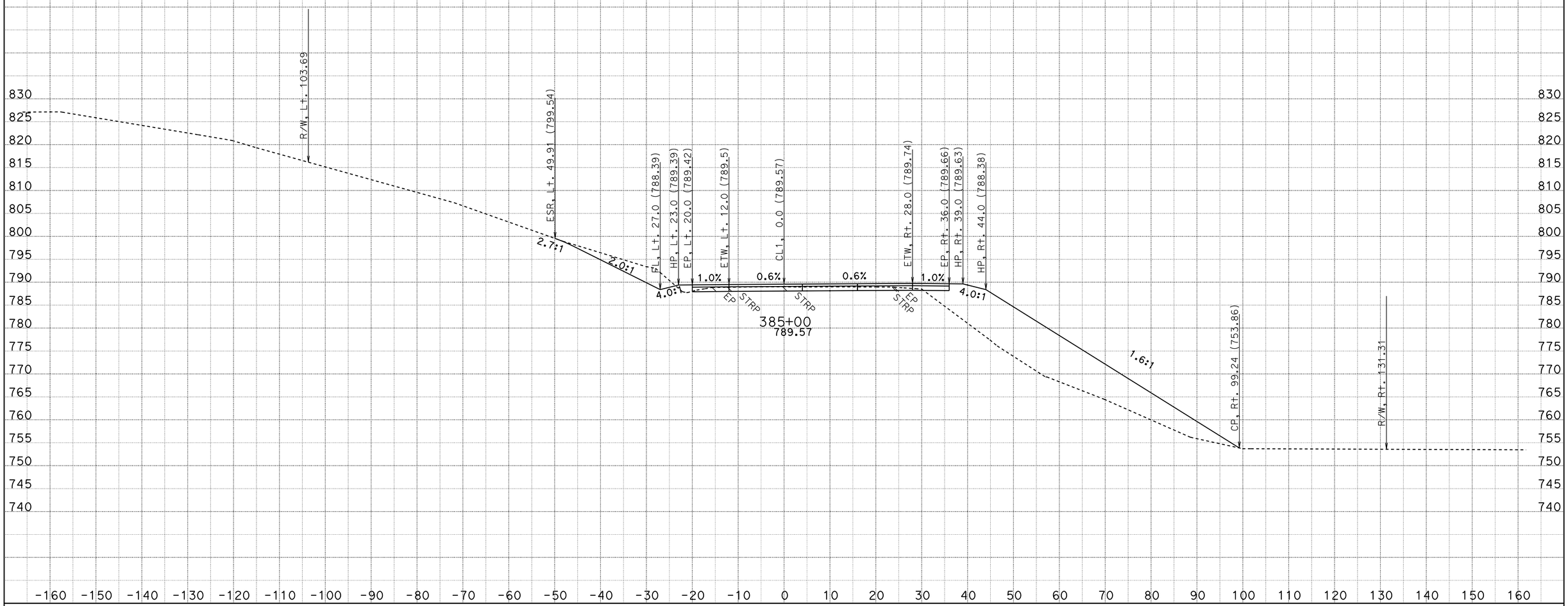

CREATED BY: D.R.FISHER
DATE: 6/3/2013
KC Project: 20245 File: C:\USER_HOME\projects\36070y45\cl1finish.ear

CONTRACT: 02-360704
DIST/CO/RTE/PM: 02/SHA/299/PM30.3 TO 40.7
PROJECT ID: BELLA DIDDY

SCALE: 1" = 10' Horiz.
1" = 10' Vert.

All Dimensions are US Survey Feet

CL1
CROSS SECTIONS
SHEET 417 OF 651

FOR EARTHWORK DEVELOPMENT ONLY

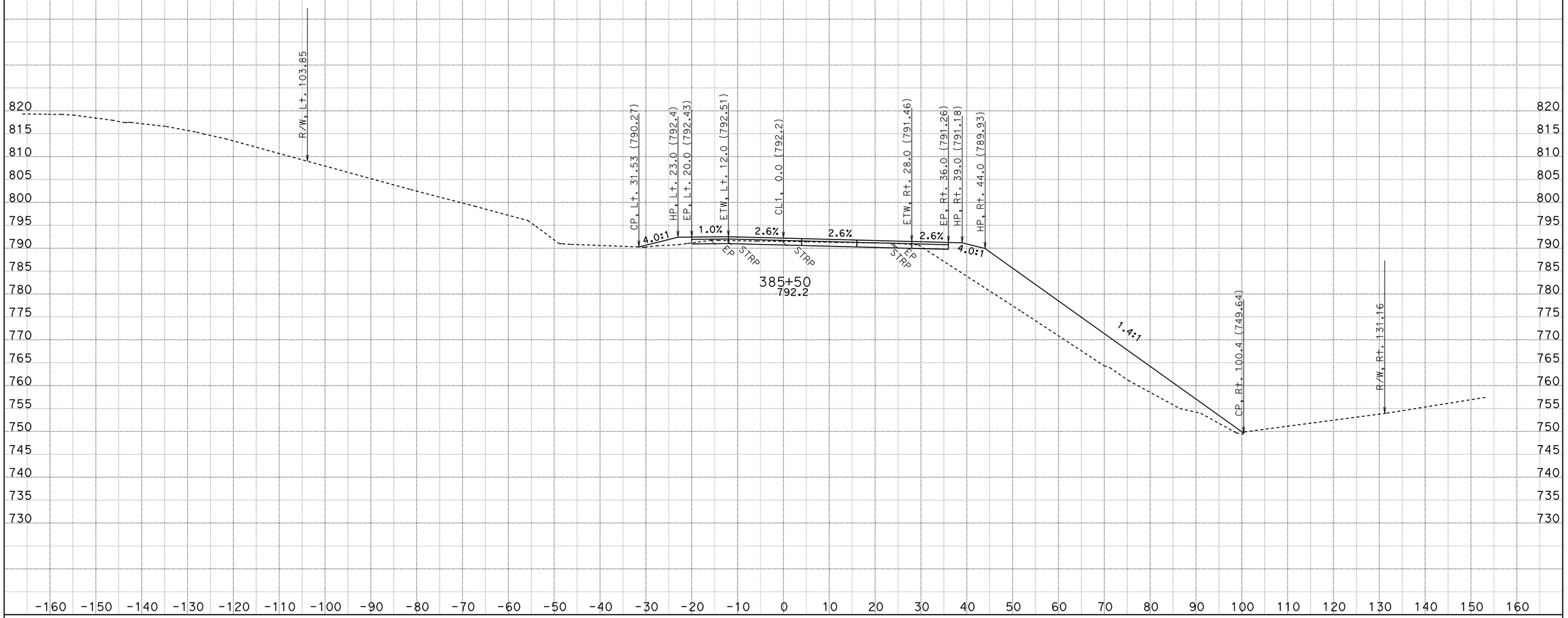

CREATED BY: D.R.FISHER
DATE: 6/3/2013
KC Project: 20245 File: C:\USER_HOME\projects\36070y45\cl1finish.ear

CONTRACT: 02-360704
DIST/CO/RTE/PM: 02/SHA/299/PM30.3 TO 40.7
PROJECT ID: BELLA DIDDY

SCALE: 1" = 10' Horiz.
1" = 10' Vert.

All Dimensions are US Survey Feet

CL1
CROSS SECTIONS

FOR EARTHWORK DEVELOPMENT ONLY

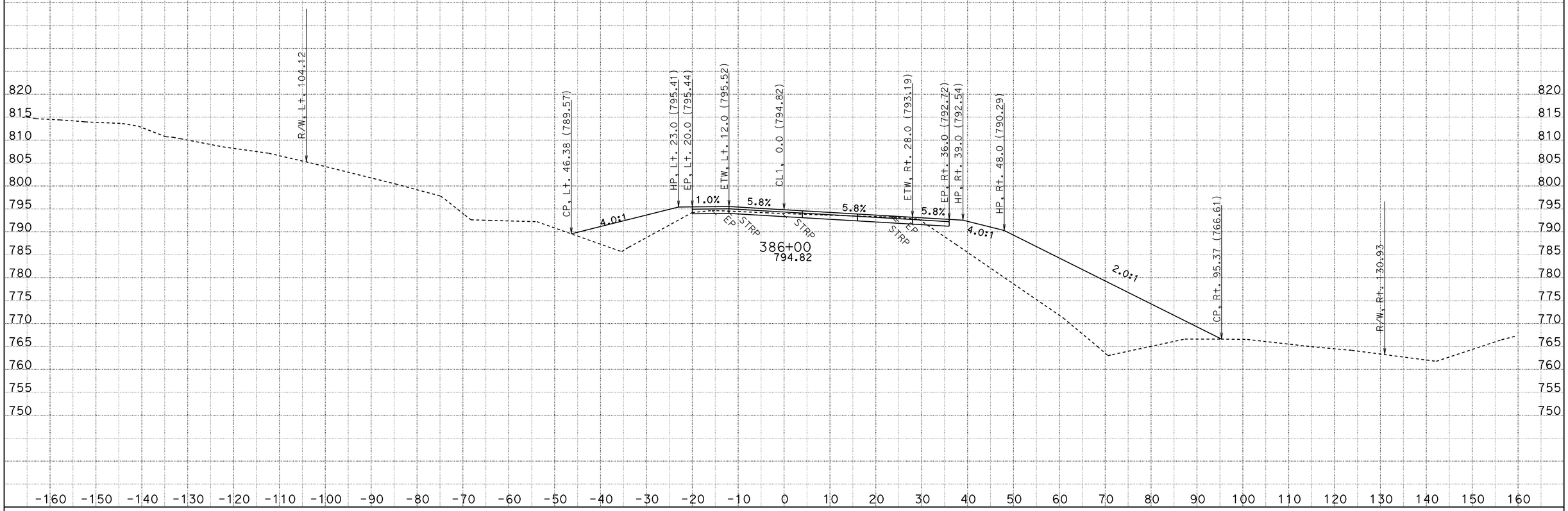

CREATED BY: D.R.FISHER
DATE: 6/3/2013
KC Project: 20245 File: C:\USER_HOME\projects\36070y45\cl1finish.ear

CONTRACT: 02-360704
DIST/CO/RTE/PM: 02/SHA/299/PM30.3 TO 40.7
PROJECT ID: BELLA DIDDY

SCALE: 1" = 10' Horiz.
1" = 10' Vert.

All Dimensions are US Survey Feet

CL1
CROSS SECTIONS

FOR EARTHWORK DEVELOPMENT ONLY

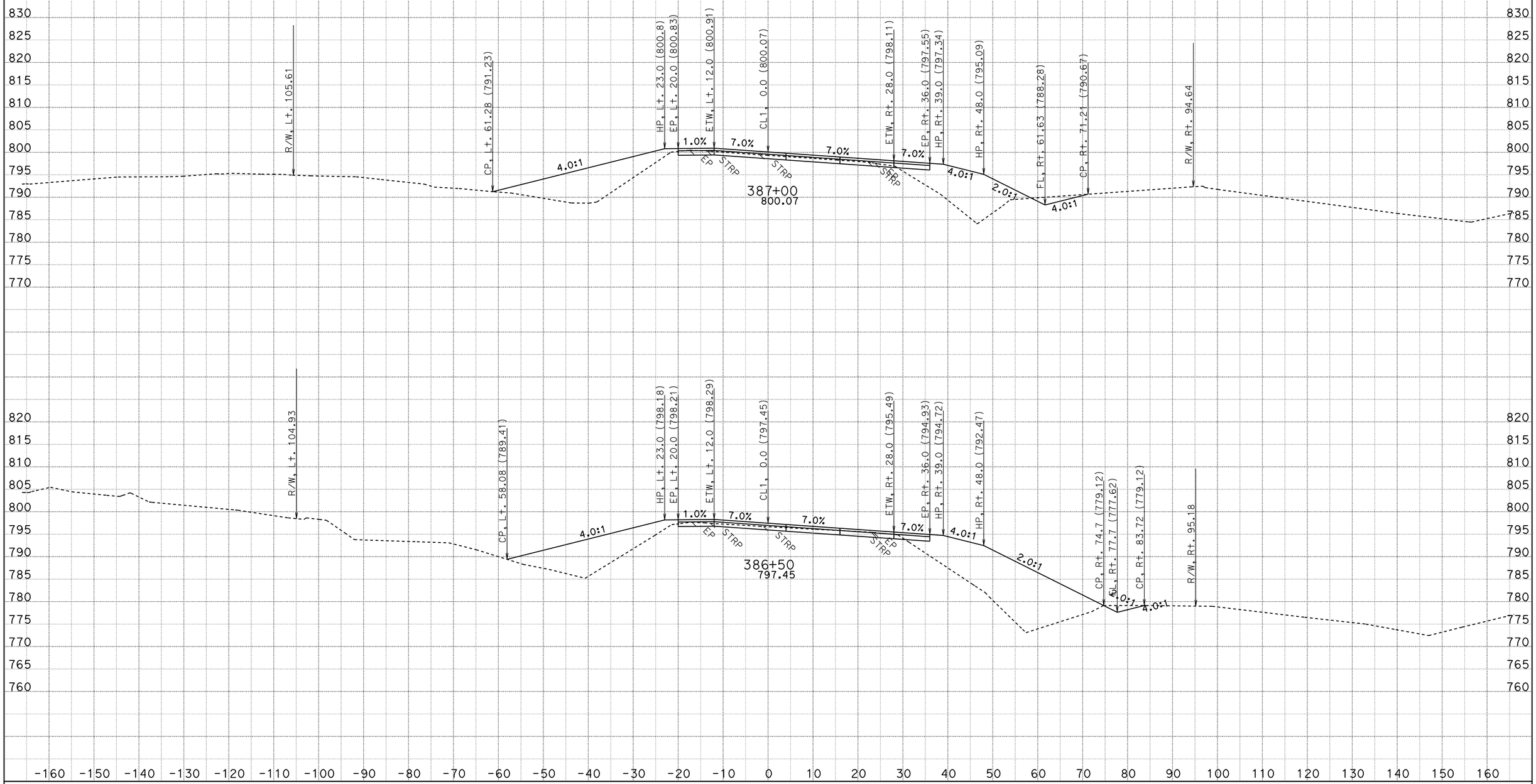

CREATED BY: D.R.FISHER
DATE: 6/3/2013
KC Project: 20245 File: C:\USER_HOME\projects\36070y45\cl1finish.ear

CONTRACT: 02-360704
DIST/CO/RTE/PM: 02/SHA/299/PM30.3 TO 40.7
PROJECT ID: BELLA DIDDY

SCALE: 1" = 10' Horiz.
1" = 10' Vert.

All Dimensions are US Survey Feet

CL1
CROSS SECTIONS

FOR EARTHWORK DEVELOPMENT ONLY

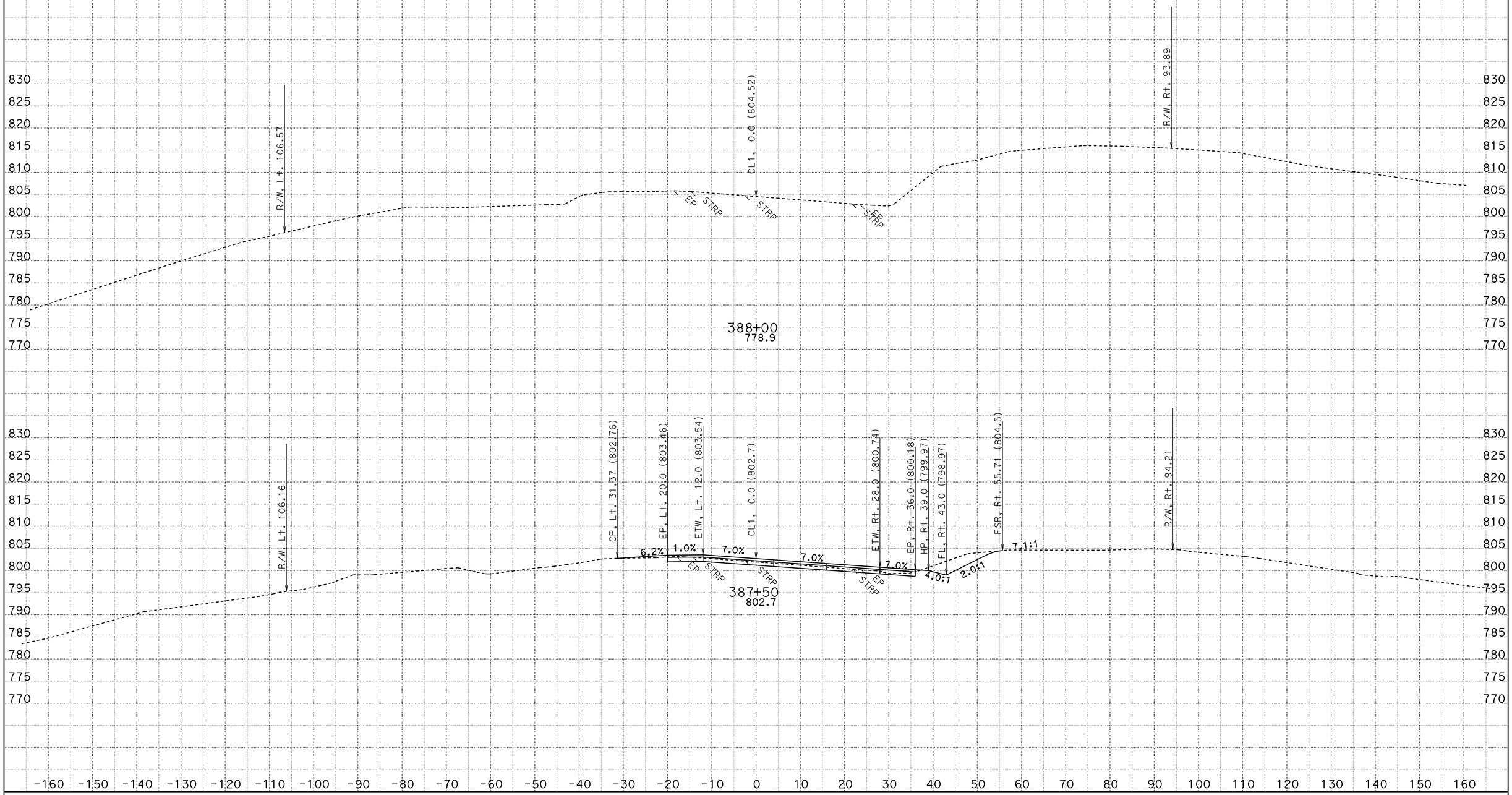

CREATED BY: D.R.FISHER
DATE: 6/3/2013
KC Project: 20245 File: C:\USER_HOME\projects\36070y45\cl1finish.ear

CONTRACT: 02-360704
DIST/CO/RTE/PM: 02/SHA/299/PM30.3 TO 40.7
PROJECT ID: BELLA DIDDY

SCALE: 1" = 10' Horiz.
1" = 10' Vert.

All Dimensions are US Survey Feet

CL1
CROSS SECTIONS

FOR EARTHWORK DEVELOPMENT ONLY

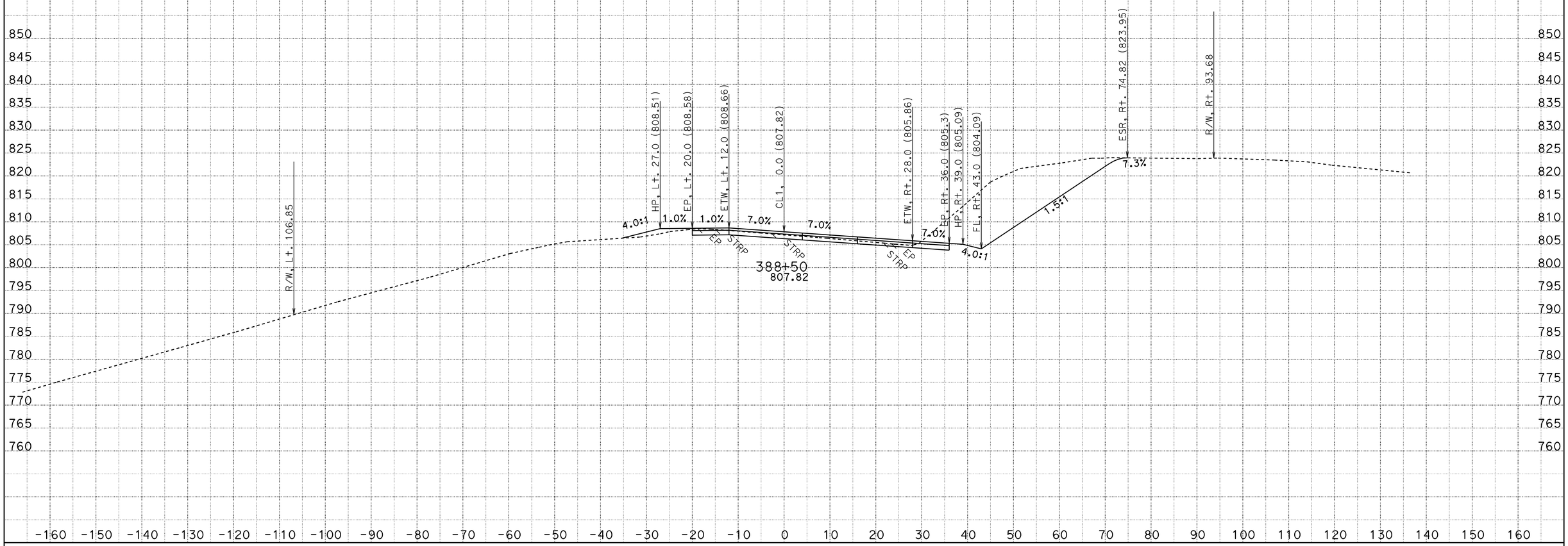

CREATED BY: D.R.FISHER
DATE: 6/3/2013
KC Project: 20245 File: C:\USER_HOME\projects\36070y45\cl1finish.ear

CONTRACT: 02-360704
DIST/CO/RTE/PM: 02/SHA/299/PM30.3 TO 40.7
PROJECT ID: BELLA DIDDY

SCALE: 1" = 10' Horiz.
1" = 10' Vert.

All Dimensions are US Survey Feet

CL1
CROSS SECTIONS

FOR EARTHWORK DEVELOPMENT ONLY

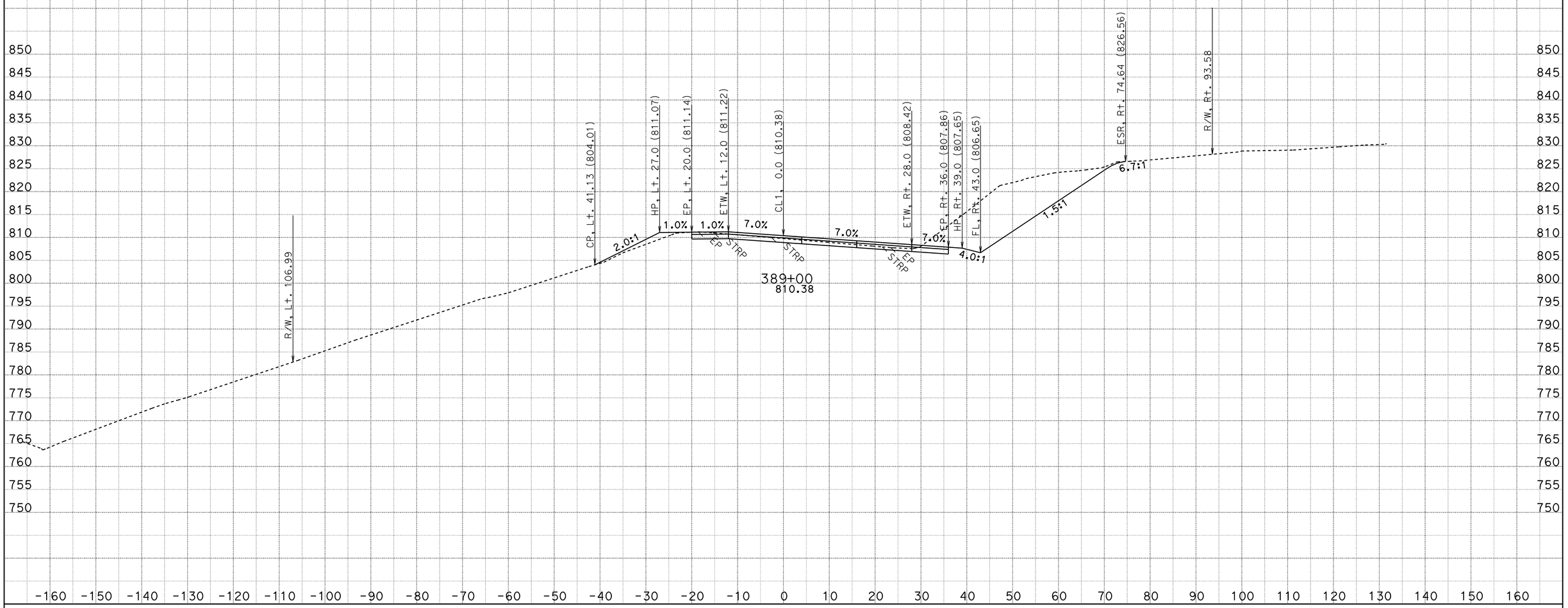

CREATED BY: D.R.FISHER
DATE: 6/3/2013
KC Project: 20245 File: C:\USER_HOME\projects\36070y45\cl1finish.ear

CONTRACT: 02-360704
DIST/CO/RTE/PM: 02/SHA/299/PM30.3 TO 40.7
PROJECT ID: BELLA DIDDY

SCALE: 1" = 10' Horiz.
1" = 10' Vert.

All Dimensions are US Survey Feet

CL1
CROSS SECTIONS

FOR EARTHWORK DEVELOPMENT ONLY

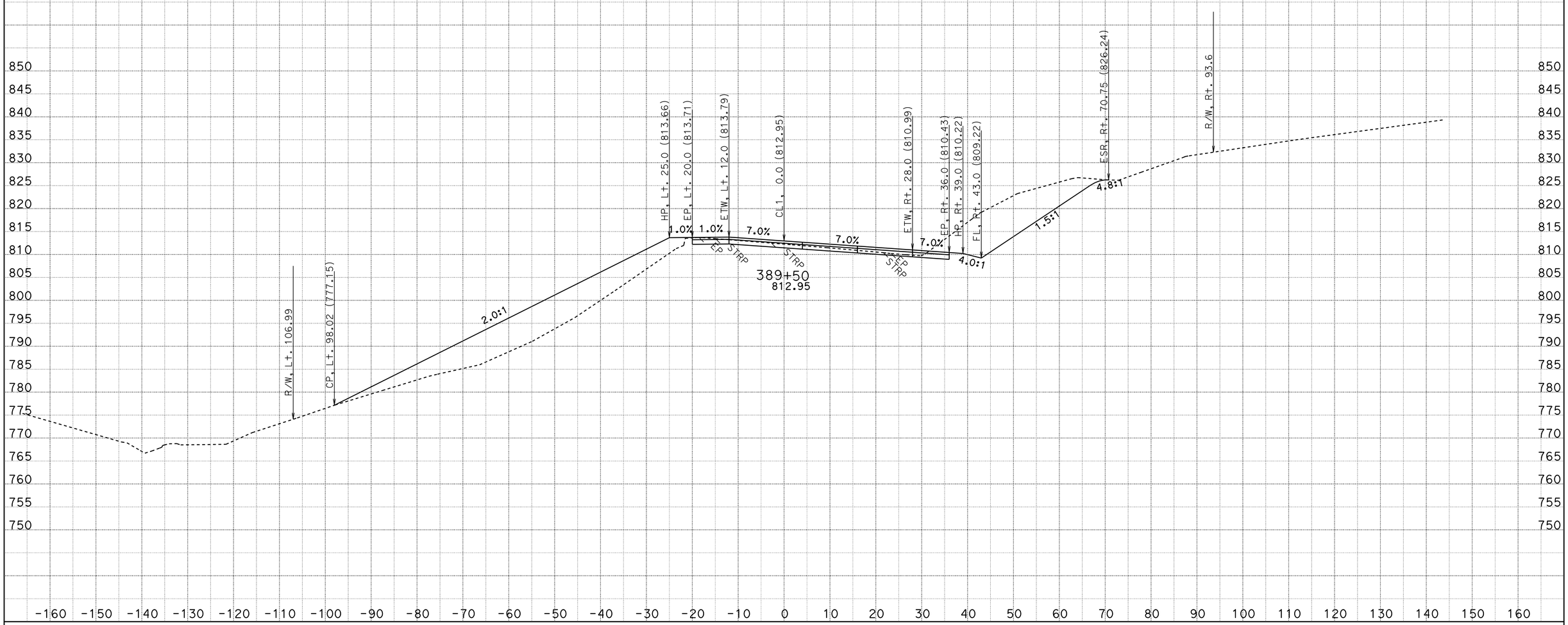

CREATED BY: D.R.FISHER
DATE: 6/3/2013
KC Project: 20245 File: C:\USER_HOME\projects\36070y45\cl1finish.ear

CONTRACT: 02-360704
DIST/CO/RTE/PM: 02/SHA/299/PM30.3 TO 40.7
PROJECT ID: BELLA DIDDY

SCALE: 1" = 10' Horiz.
1" = 10' Vert.

All Dimensions are US Survey Feet

CL1
CROSS SECTIONS

FOR EARTHWORK DEVELOPMENT ONLY

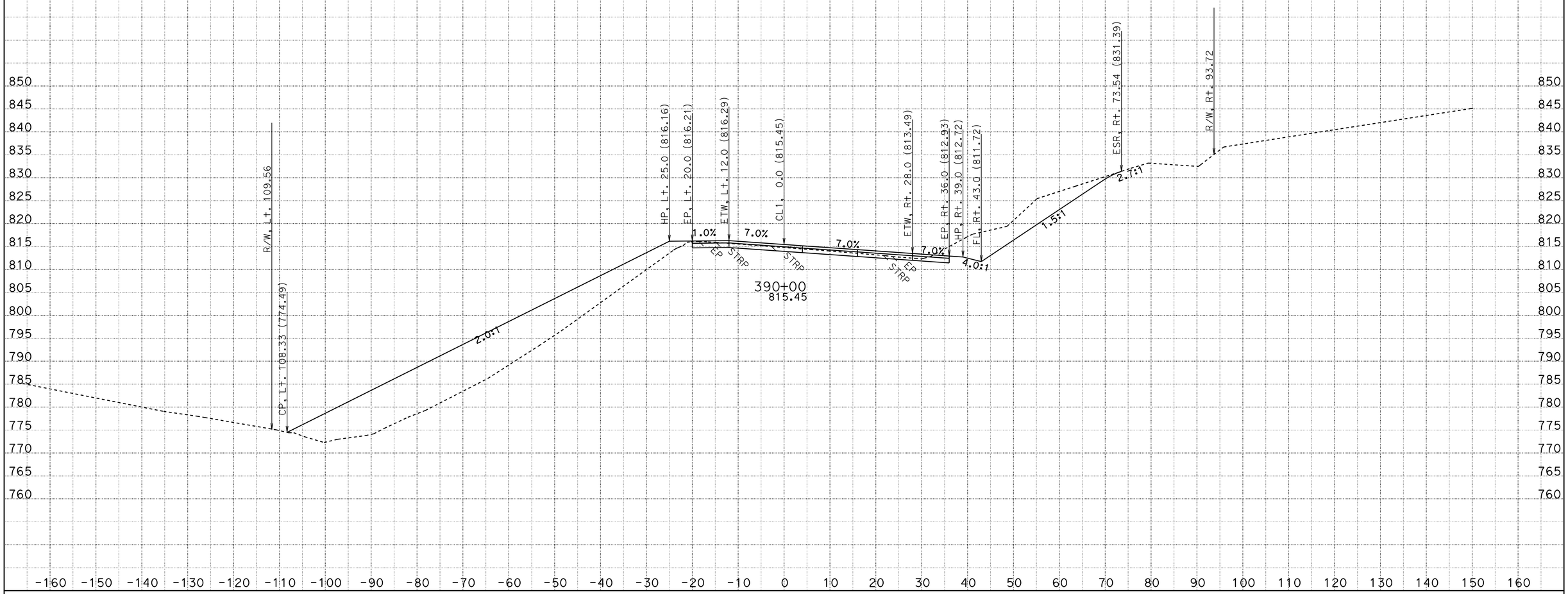

CREATED BY: D.R.FISHER
DATE: 6/3/2013
KC Project: 20245 File: C:\USER_HOME\projects\36070y45\cl1finish.ear

CONTRACT: 02-360704
DIST/CO/RTE/PM: 02/SHA/299/PM30.3 TO 40.7
PROJECT ID: BELLA DIDDY

SCALE: 1" = 10' Horiz.
1" = 10' Vert.

All Dimensions are US Survey Feet

CL1
CROSS SECTIONS

FOR EARTHWORK DEVELOPMENT ONLY

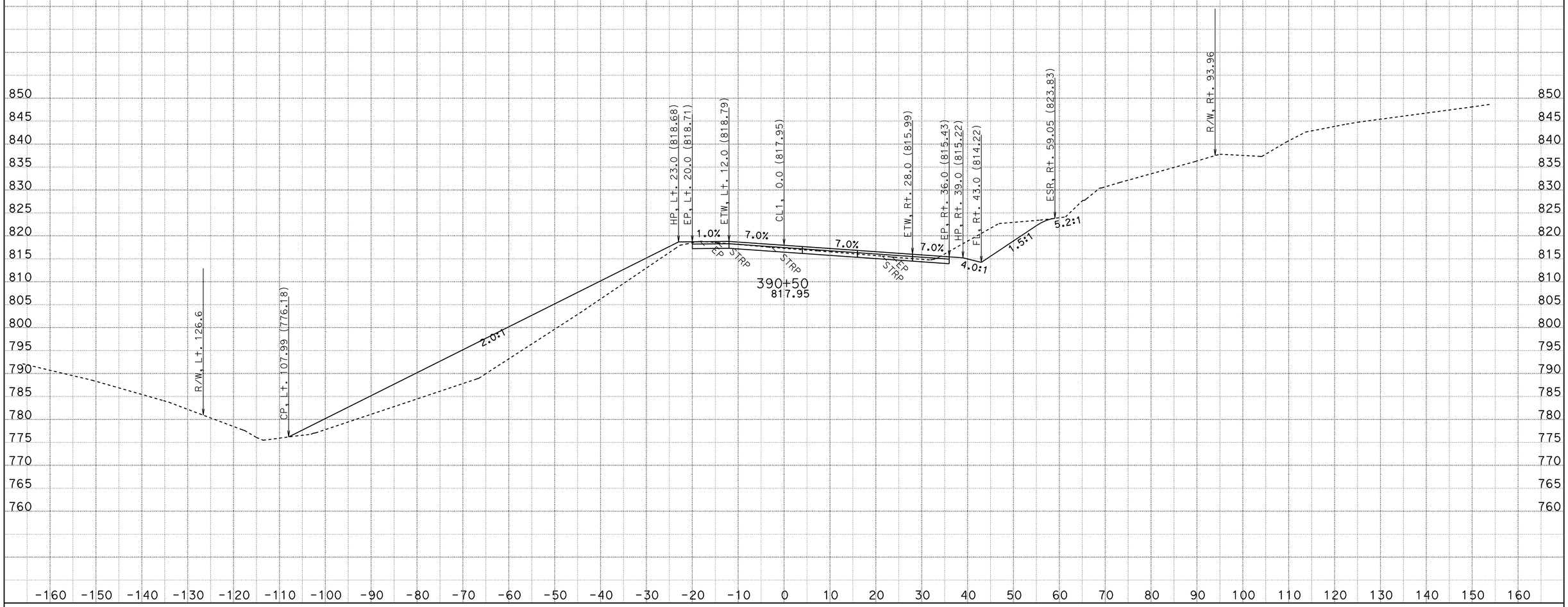

CREATED BY: D.R.FISHER
DATE: 6/3/2013
KC Project: 20245 File: C:\USER_HOME\projects\36070y45\cl1finish.ear

CONTRACT: 02-360704
DIST/CO/RTE/PM: 02/SHA/299/PM30.3 TO 40.7
PROJECT ID: BELLA DIDDY

SCALE: 1" = 10' Horiz.
1" = 10' Vert.

All Dimensions are US Survey Feet

CL1
CROSS SECTIONS

FOR EARTHWORK DEVELOPMENT ONLY

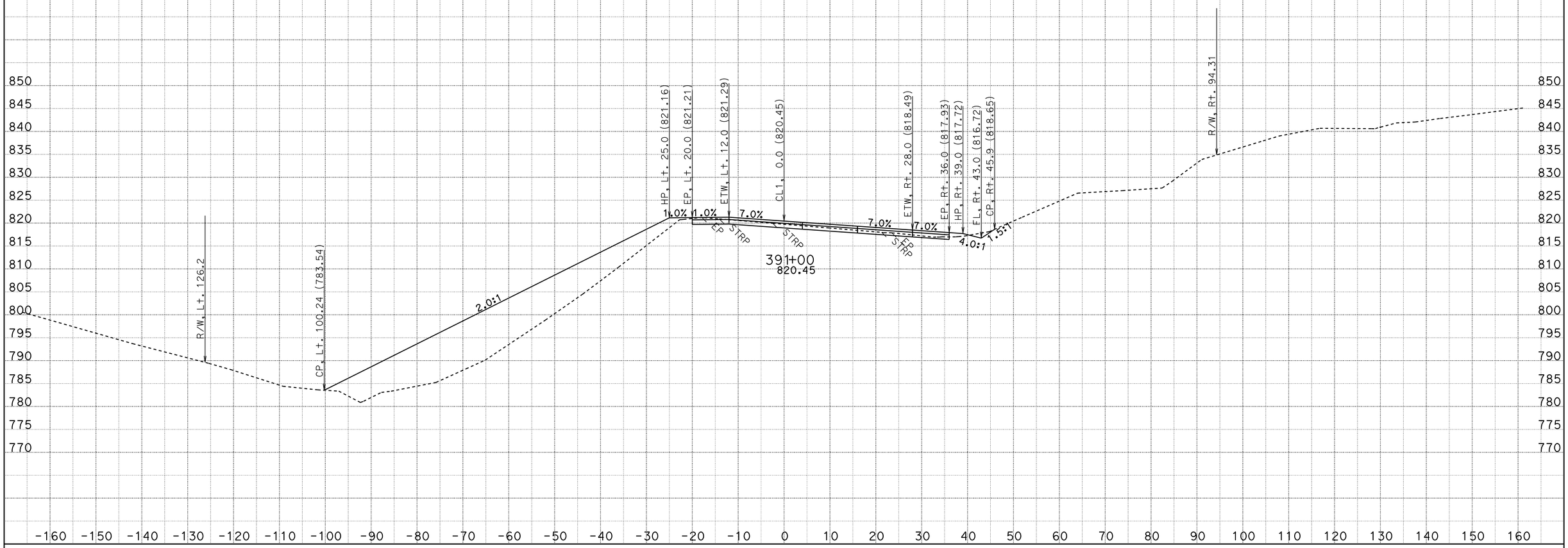

CREATED BY: D.R.FISHER
DATE: 6/3/2013
KC Project: 20245 File: C:\USER_HOME\projects\36070y45\cl1finish.ear

CONTRACT: 02-360704
DIST/CO/RTE/PM: 02/SHA/299/PM30.3 TO 40.7
PROJECT ID: BELLA DIDDY

SCALE: 1" = 10' Horiz.
1" = 10' Vert.
All Dimensions are US Survey Feet

CL1
CROSS SECTIONS
SHEET 427 OF 651

FOR EARTHWORK DEVELOPMENT ONLY

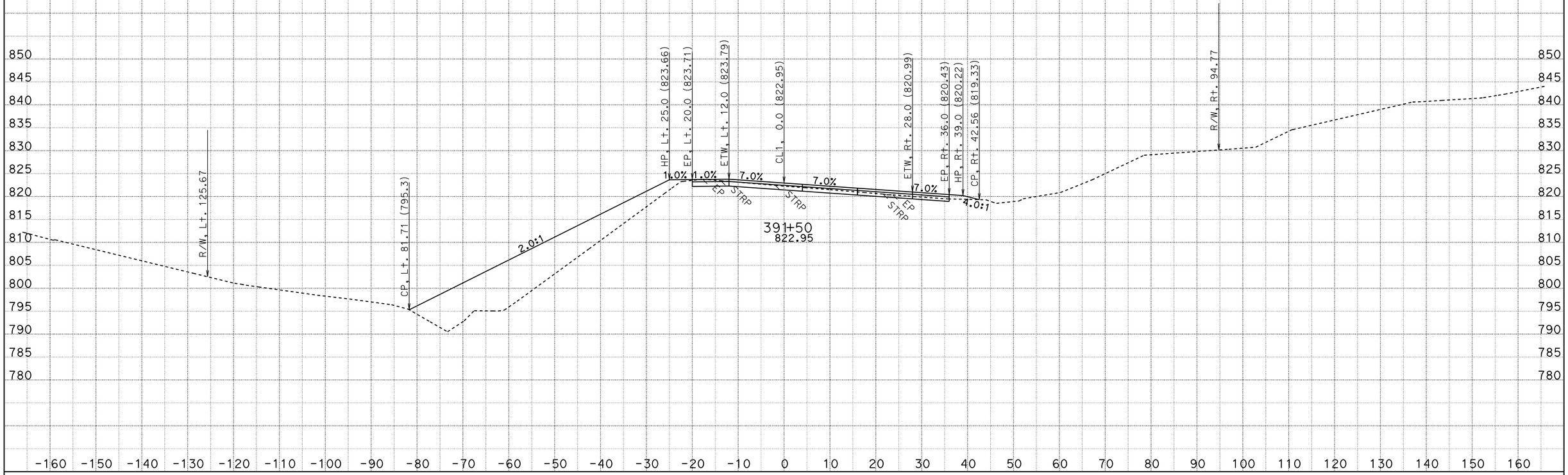

CREATED BY: D.R.FISHER
DATE: 6/3/2013
KC Project: 20245 File: C:\USER_HOME\projects\36070y45\cl1finish.ear

CONTRACT: 02-360704
DIST/CO/RTE/PM: 02/SHA/299/PM30.3 TO 40.7
PROJECT ID: BELLA DIDDY

SCALE: 1" = 10' Horiz.
1" = 10' Vert.

All Dimensions are US Survey Feet

CL1
CROSS SECTIONS

FOR EARTHWORK DEVELOPMENT ONLY

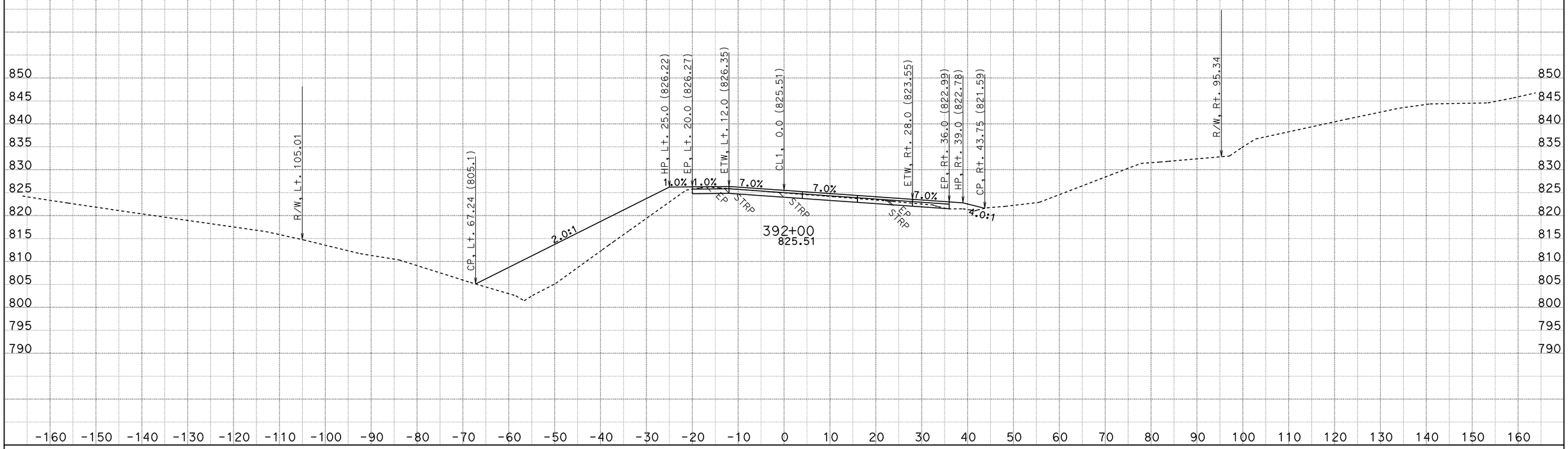

CREATED BY: D.R.FISHER
DATE: 6/3/2013
KC Project: 20245 File: C:\USER_HOME\projects\36070y45\cl1finish.ear

CONTRACT: 02-360704
DIST/CO/RTE/PM: 02/SHA/299/PM30.3 TO 40.7
PROJECT ID: BELLA DIDDY

SCALE: 1" = 10' Horiz.
1" = 10' Vert.

All Dimensions are US Survey Feet

CL1
CROSS SECTIONS

FOR EARTHWORK DEVELOPMENT ONLY

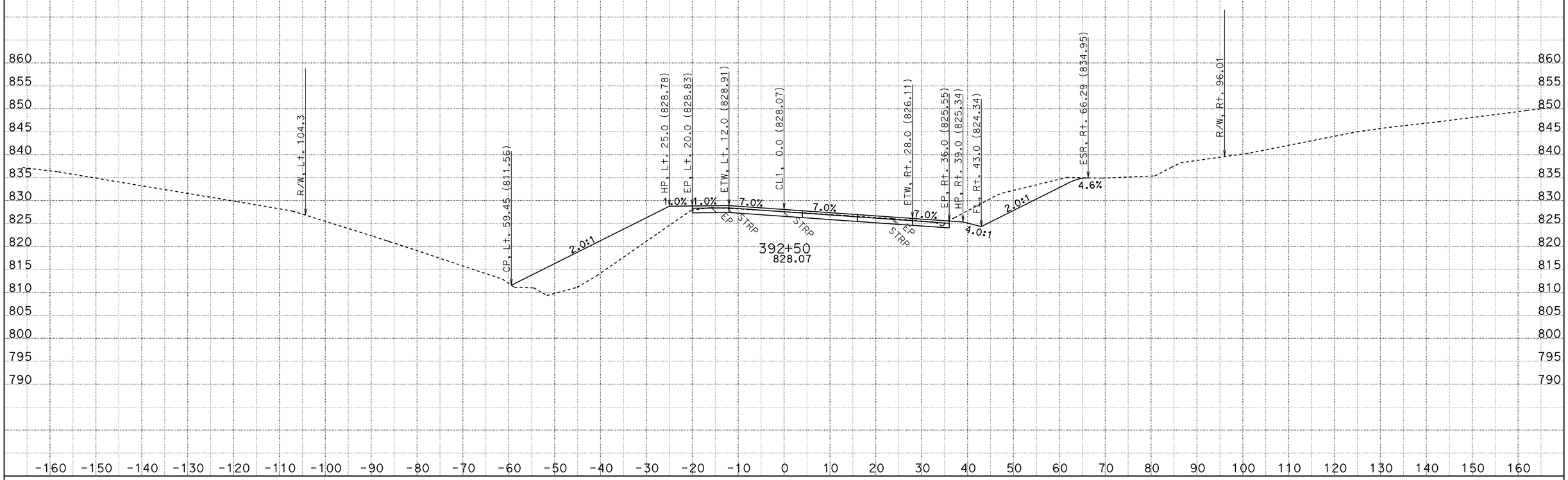

CREATED BY: D.R.FISHER
DATE: 6/3/2013
KC Project: 20245 File: C:\USER_HOME\projects\36070y45\cl1finish.ear

CONTRACT: 02-360704
DIST/CO/RTE/PM: 02/SHA/299/PM30.3 TO 40.7
PROJECT ID: BELLA DIDDY

SCALE: 1" = 10' Horiz.
1" = 10' Vert.

All Dimensions are US Survey Feet

CL1
CROSS SECTIONS

FOR EARTHWORK DEVELOPMENT ONLY

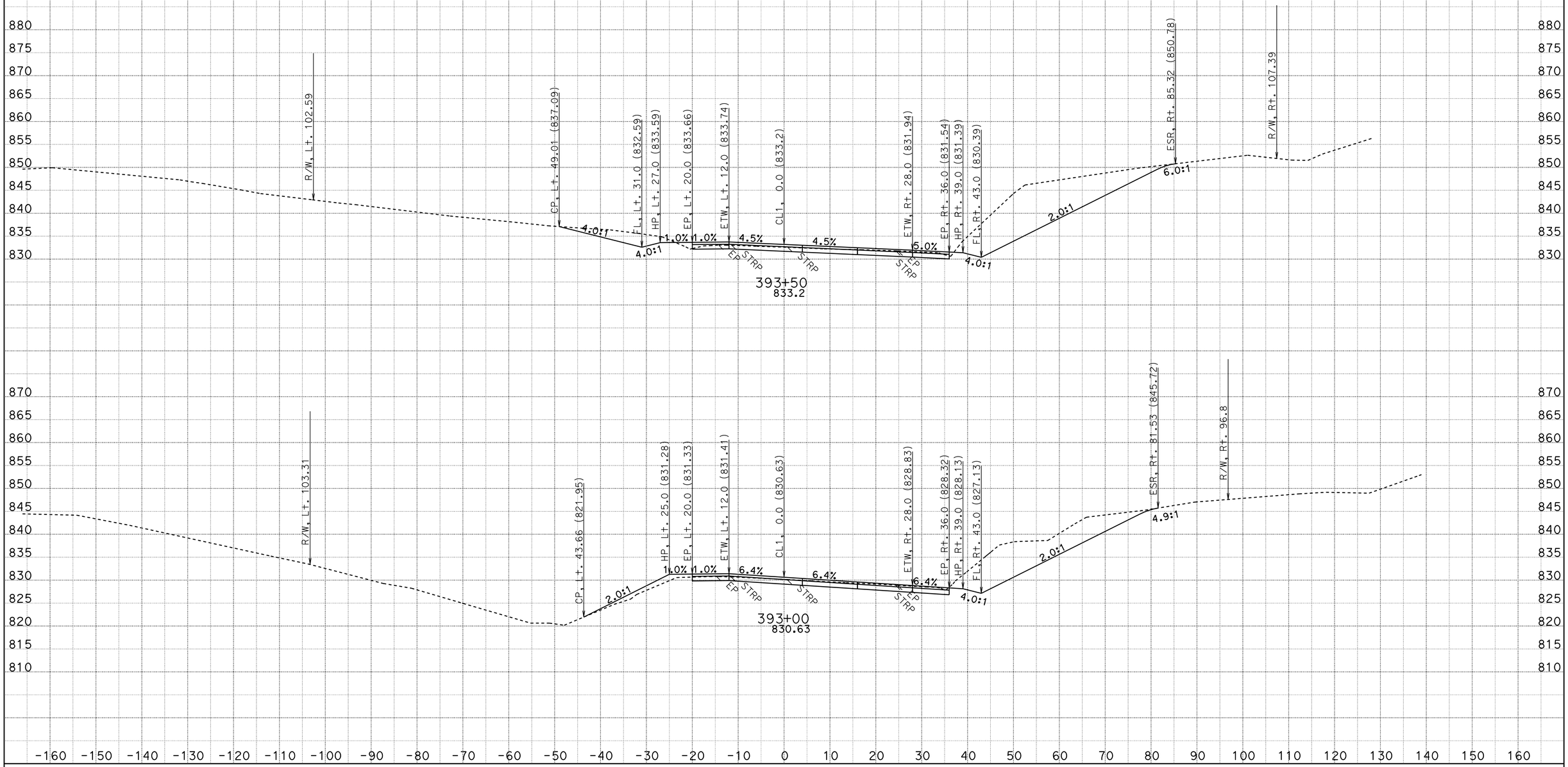

CREATED BY: D.R.FISHER
DATE: 6/3/2013
KC Project: 20245 File: C:\USER_HOME\projects\36070y45\cl1finish.ear

CONTRACT: 02-360704
DIST/CO/RTE/PM: 02/SHA/299/PM30.3 TO 40.7
PROJECT ID: BELLA DIDDY

SCALE: 1" = 10' Horiz.
1" = 10' Vert.

All Dimensions are US Survey Feet

CL1
CROSS SECTIONS

FOR EARTHWORK DEVELOPMENT ONLY

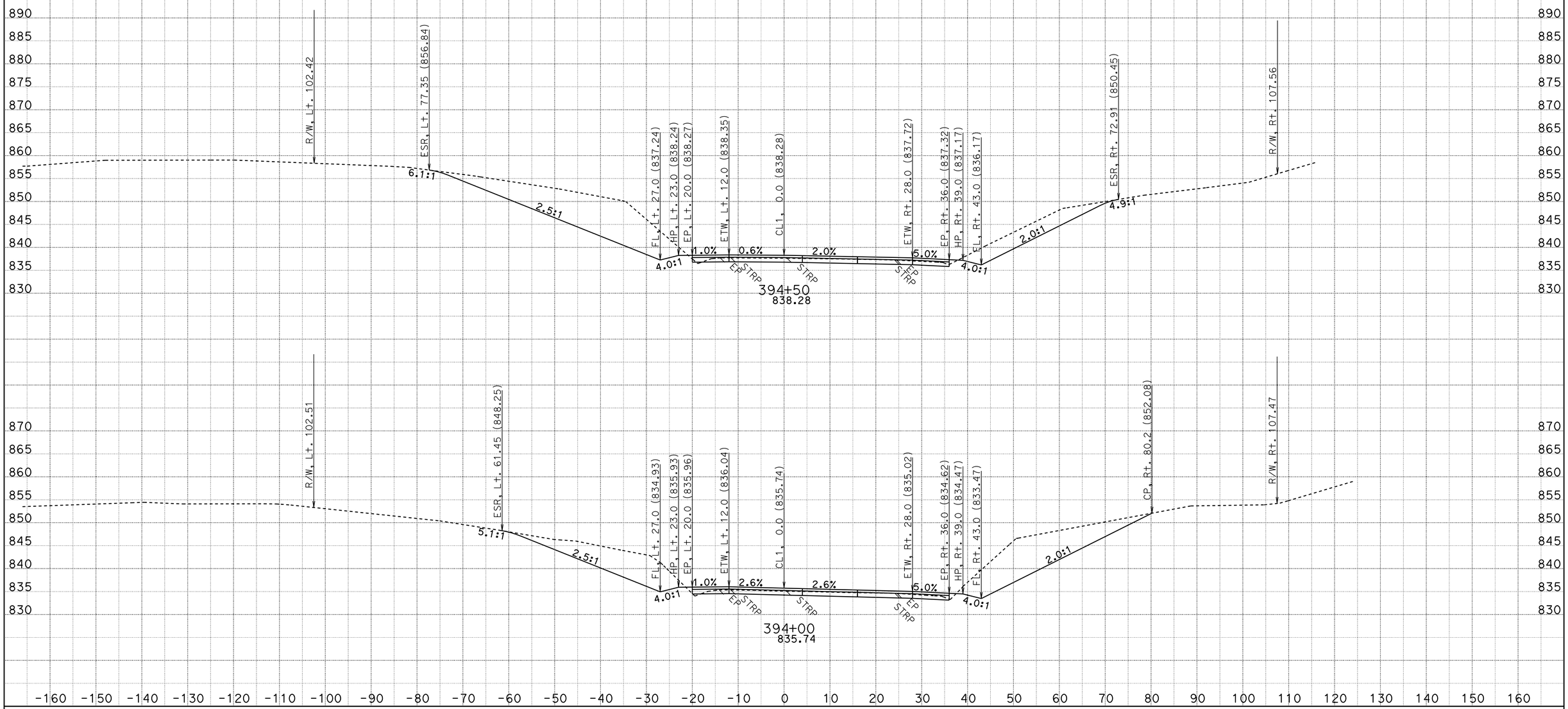

CREATED BY: D.R.FISHER
DATE: 6/3/2013
KC Project: 20245 File: C:\USER_HOME\projects\36070y45\cl1finish.ear

CONTRACT: 02-360704
DIST/CO/RTE/PM: 02/SHA/299/PM30.3 TO 40.7
PROJECT ID: BELLA DIDDY

SCALE: 1" = 10' Horiz.
1" = 10' Vert.

All Dimensions are US Survey Feet

CL1
CROSS SECTIONS

FOR EARTHWORK DEVELOPMENT ONLY

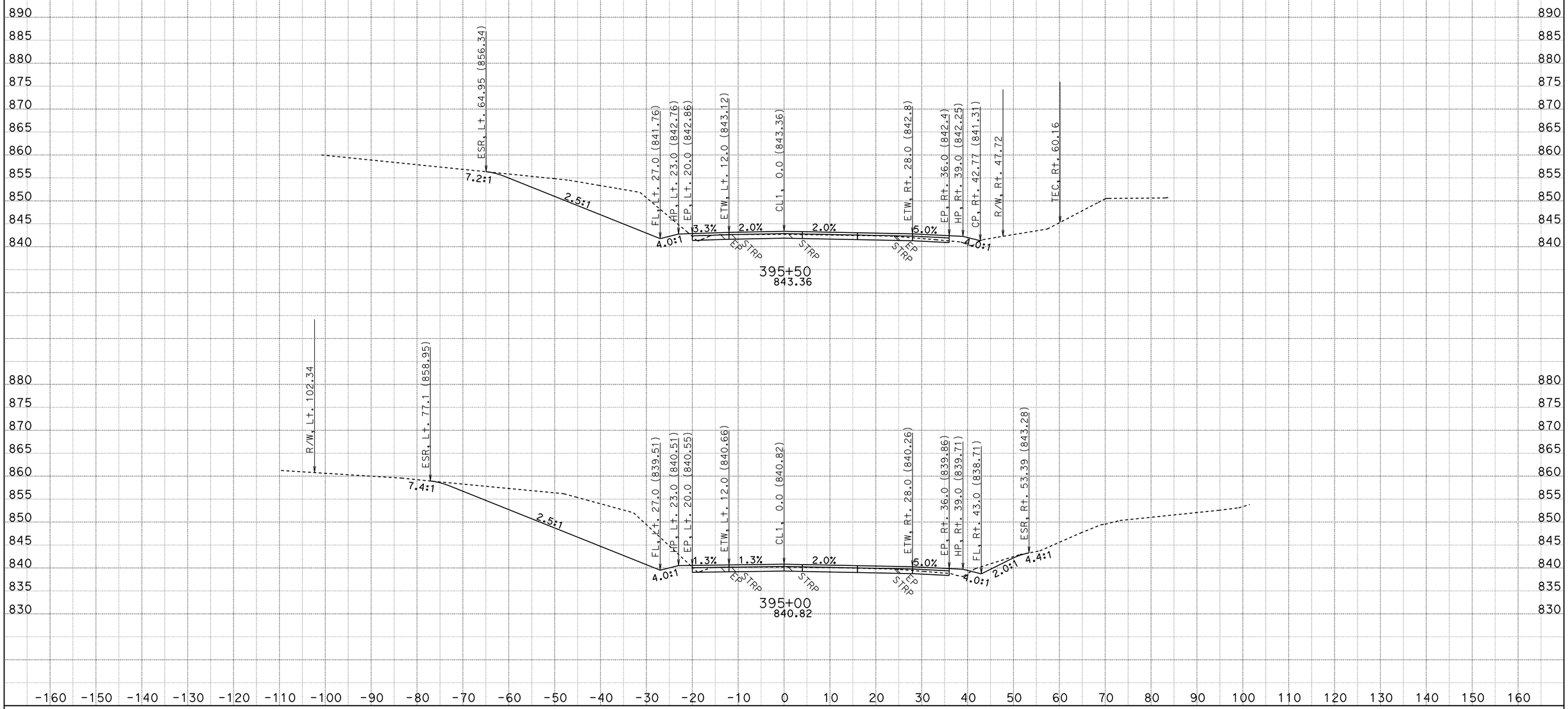

CREATED BY: D.R.FISHER
DATE: 6/3/2013
KC Project: 20245 File: C:\USER_HOME\projects\36070y45\cl1finish.ear

CONTRACT: 02-360704
DIST/CO/RTE/PM: 02/SHA/299/PM30.3 TO 40.7
PROJECT ID: BELLA DIDDY

SCALE: 1" = 10' Horiz.
1" = 10' Vert.

All Dimensions are US Survey Feet

CL1
CROSS SECTIONS

FOR EARTHWORK DEVELOPMENT ONLY

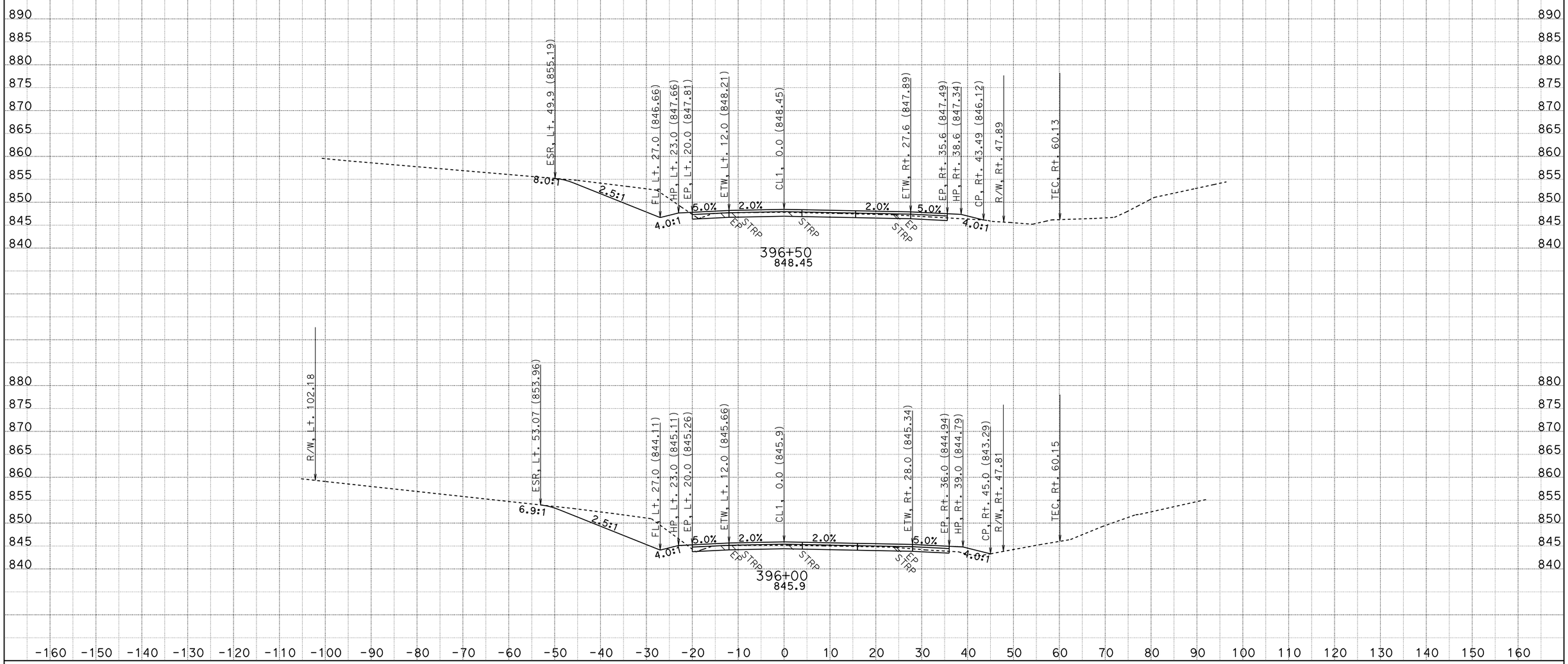

CREATED BY: D.R.FISHER
DATE: 6/3/2013
KC Project: 20245 File: C:\USER_HOME\projects\36070y45\cl1finish.ear

CONTRACT: 02-360704
DIST/CO/RTE/PM: 02/SHA/299/PM30.3 TO 40.7
PROJECT ID: BELLA DIDDY

SCALE: 1" = 10' Horiz.
1" = 10' Vert.

All Dimensions are US Survey Feet

CL1
CROSS SECTIONS

FOR EARTHWORK DEVELOPMENT ONLY

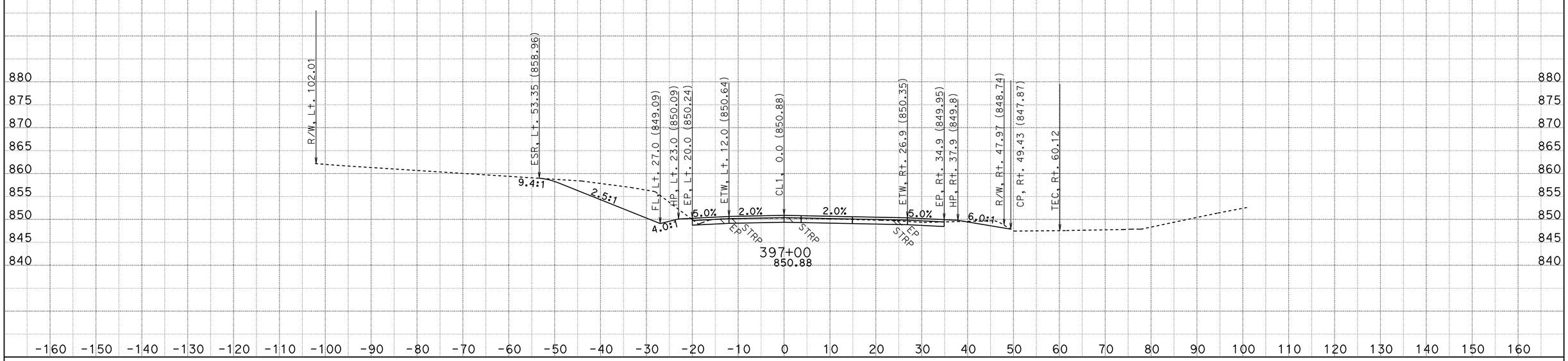

CREATED BY: D.R.FISHER
DATE: 6/3/2013
KC Project: 20245 File: C:\USER_HOME\projects\36070y45\cl1finish.ear

CONTRACT: 02-360704
DIST/CO/RTE/PM: 02/SHA/299/PM30.3 TO 40.7
PROJECT ID: BELLA DIDDY

SCALE: 1" = 10' Horiz.
1" = 10' Vert.

All Dimensions are US Survey Feet

CL1
CROSS SECTIONS

FOR EARTHWORK DEVELOPMENT ONLY

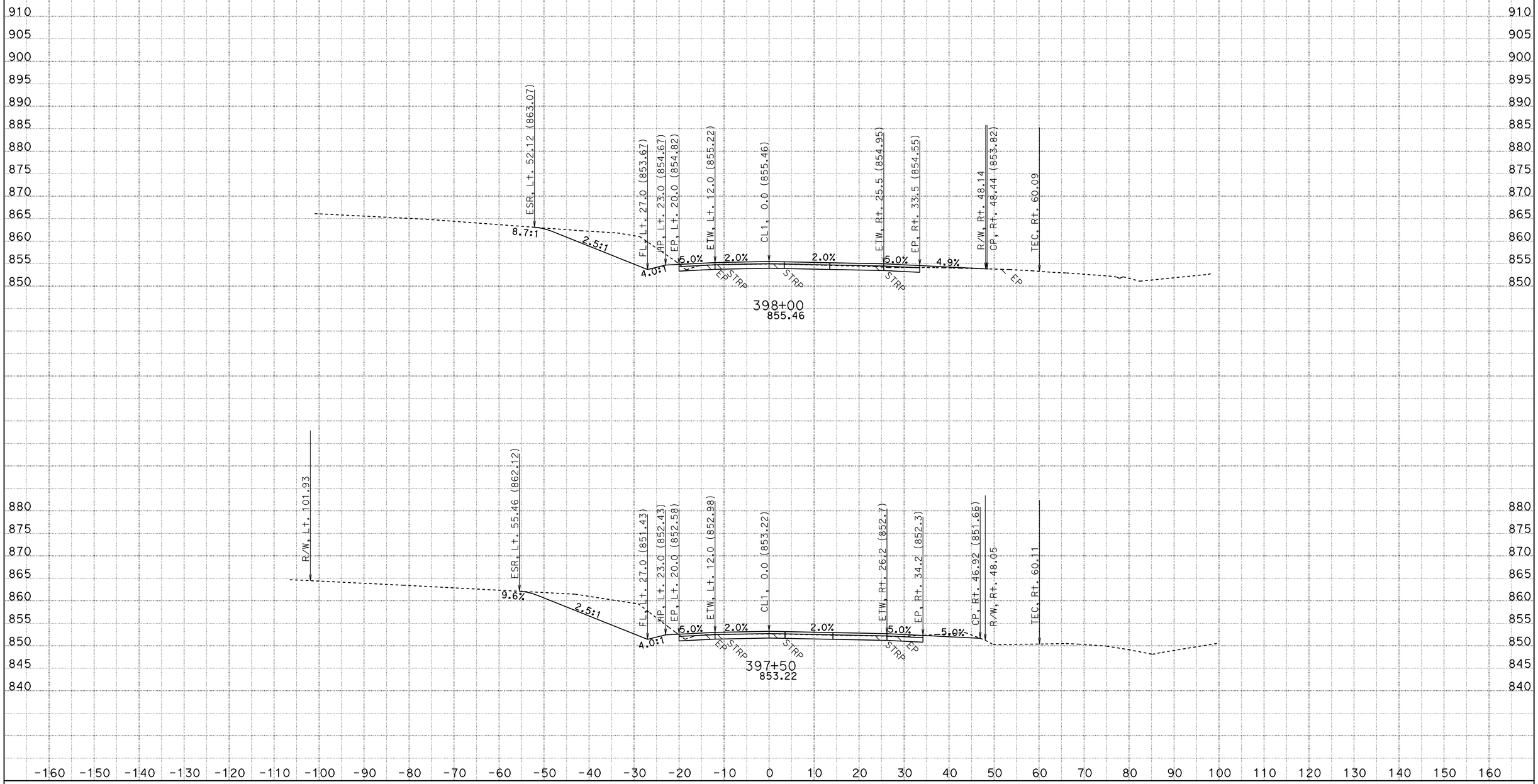

CREATED BY: D.R.FISHER
DATE: 6/3/2013
KC Project: 20245 File: C:\USER_HOME\projects\36070y45\cl1finish.ear

CONTRACT: 02-360704
DIST/CO/RTE/PM: 02/SHA/299/PM30.3 TO 40.7
PROJECT ID: BELLA DIDDY

SCALE: 1" = 10' Horiz.
1" = 10' Vert.

All Dimensions are US Survey Feet

CL1
CROSS SECTIONS

FOR EARTHWORK DEVELOPMENT ONLY

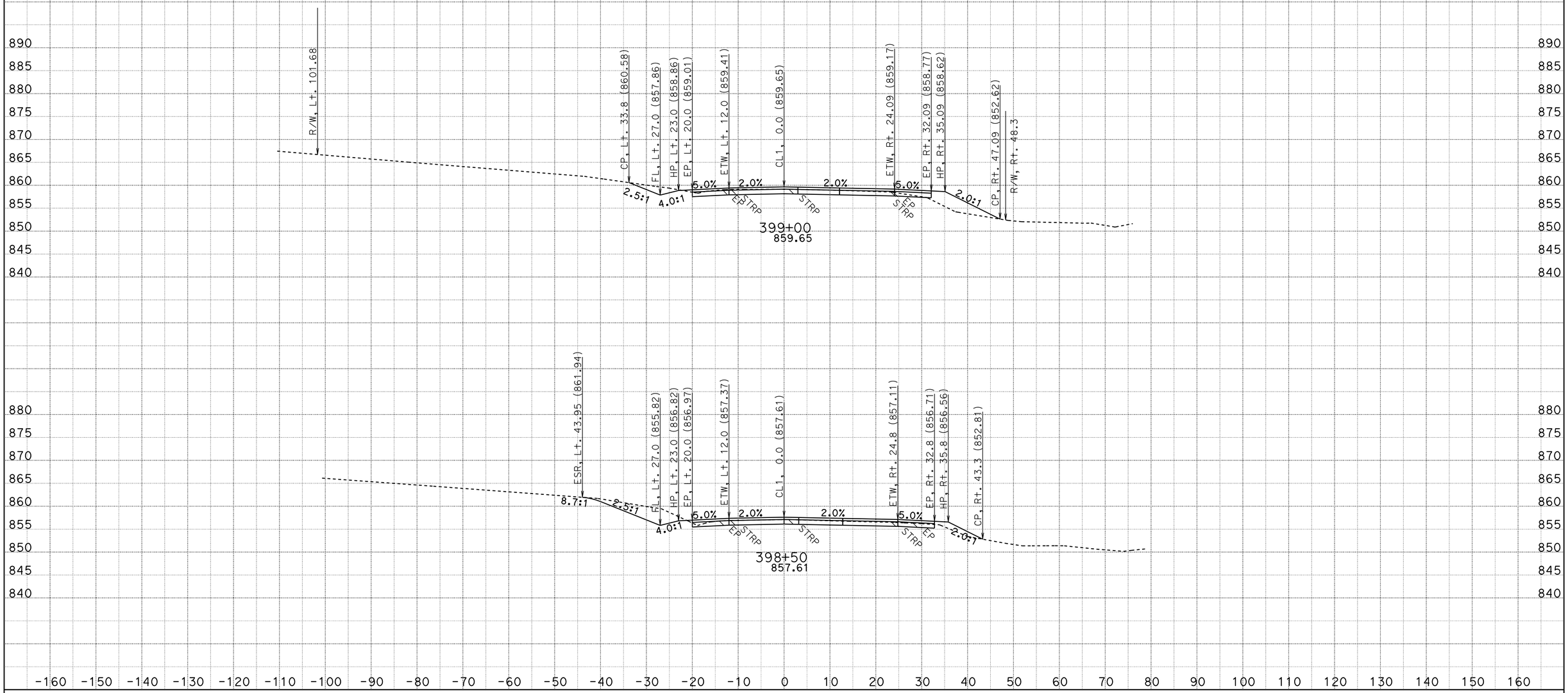

CREATED BY: D.R.FISHER
DATE: 6/3/2013
KC Project: 20245 File: C:\USER_HOME\projects\36070y45\cl1finish.ear

CONTRACT: 02-360704
DIST/CO/RTE/PM: 02/SHA/299/PM30.3 TO 40.7
PROJECT ID: BELLA DIDDY

SCALE: 1" = 10' Horiz.
1" = 10' Vert.

All Dimensions are US Survey Feet

CL1
CROSS SECTIONS

FOR EARTHWORK DEVELOPMENT ONLY

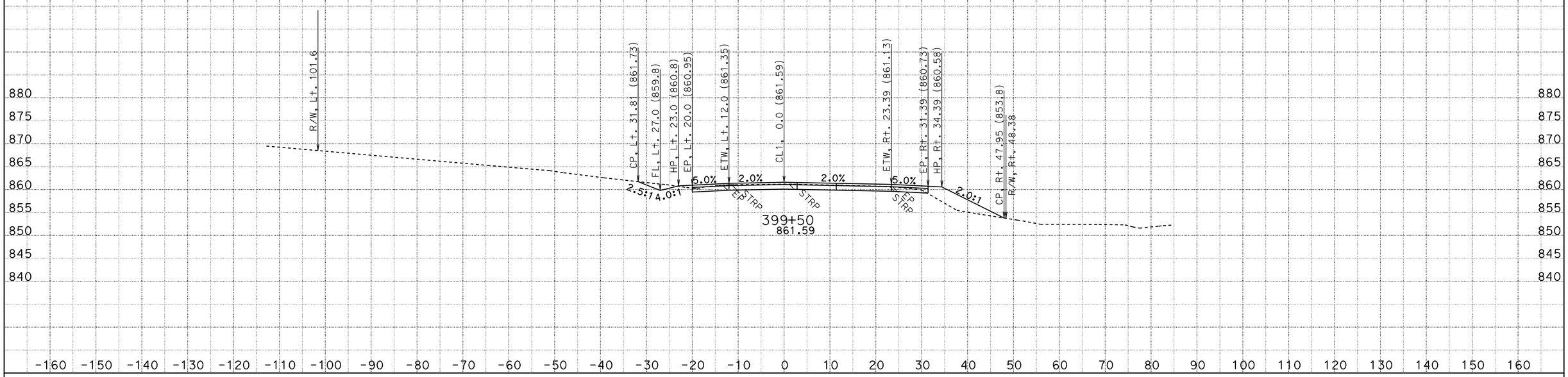

CREATED BY: D.R.FISHER
DATE: 6/3/2013
KC Project: 20245 File: C:\USER_HOME\projects\36070y45\cl1finish.ear

CONTRACT: 02-360704
DIST/CO/RTE/PM: 02/SHA/299/PM30.3 TO 40.7
PROJECT ID: BELLA DIDDY

SCALE: 1" = 10' Horiz.
1" = 10' Vert.

All Dimensions are US Survey Feet

CL1
CROSS SECTIONS

FOR EARTHWORK DEVELOPMENT ONLY

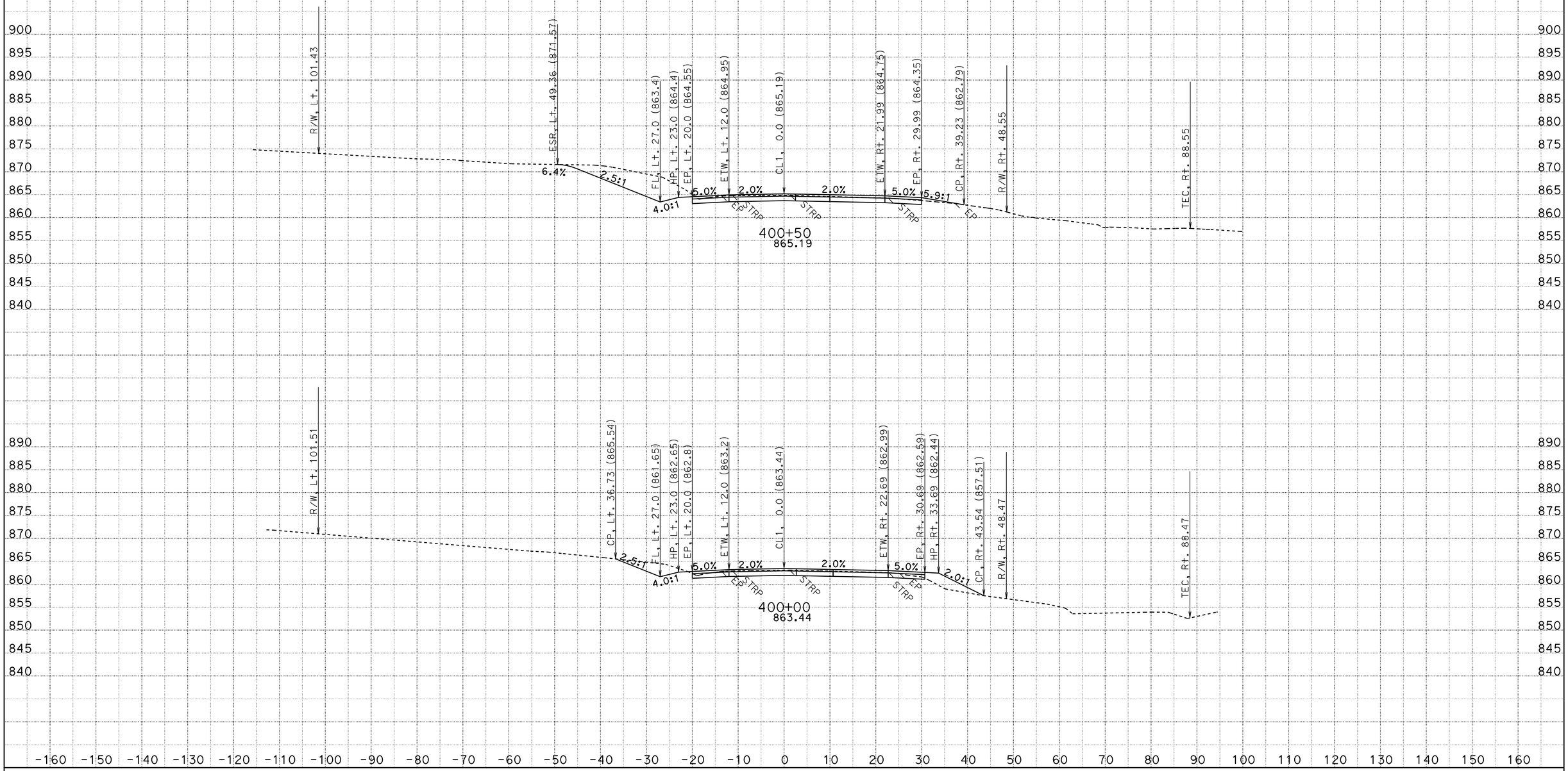

CREATED BY: D.R.FISHER
DATE: 6/3/2013
KC Project: 20245 File: C:\USER_HOME\projects\36070y45\cl1finish.ear

CONTRACT: 02-360704
DIST/CO/RTE/PM: 02/SHA/299/PM30.3 TO 40.7
PROJECT ID: BELLA DIDDY

SCALE: 1" = 10' Horiz.
1" = 10' Vert.

All Dimensions are US Survey Feet

CL1
CROSS SECTIONS

FOR EARTHWORK DEVELOPMENT ONLY

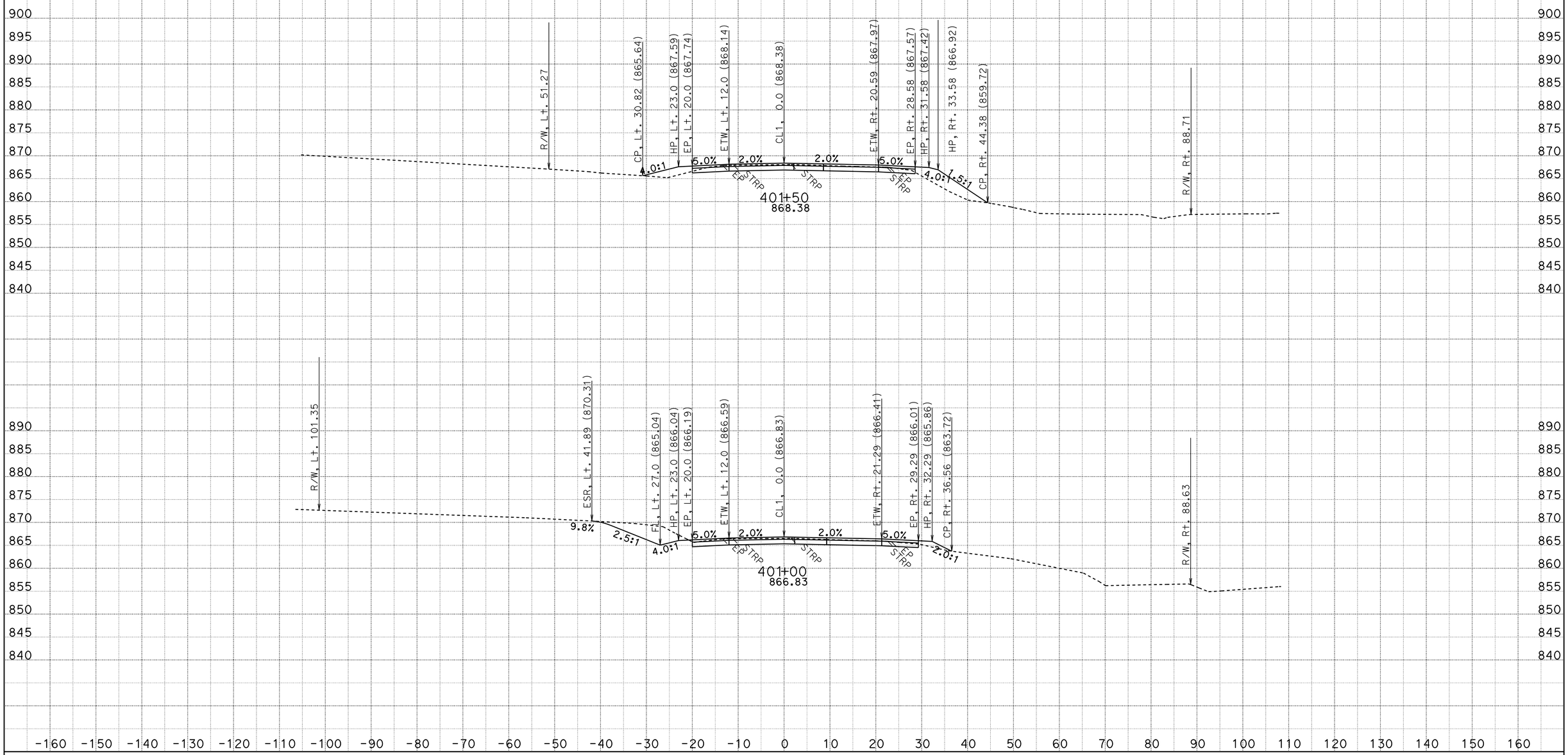

CREATED BY: D.R.FISHER
DATE: 6/3/2013
KC Project: 20245 File: C:\USER_HOME\projects\36070y45\cl1finish.ear

CONTRACT: 02-360704
DIST/CO/RTE/PM: 02/SHA/299/PM30.3 TO 40.7
PROJECT ID: BELLA DIDDY

SCALE: 1" = 10' Horiz.
1" = 10' Vert.

All Dimensions are US Survey Feet

CL1
CROSS SECTIONS
SHEET 440 OF 651

FOR EARTHWORK DEVELOPMENT ONLY

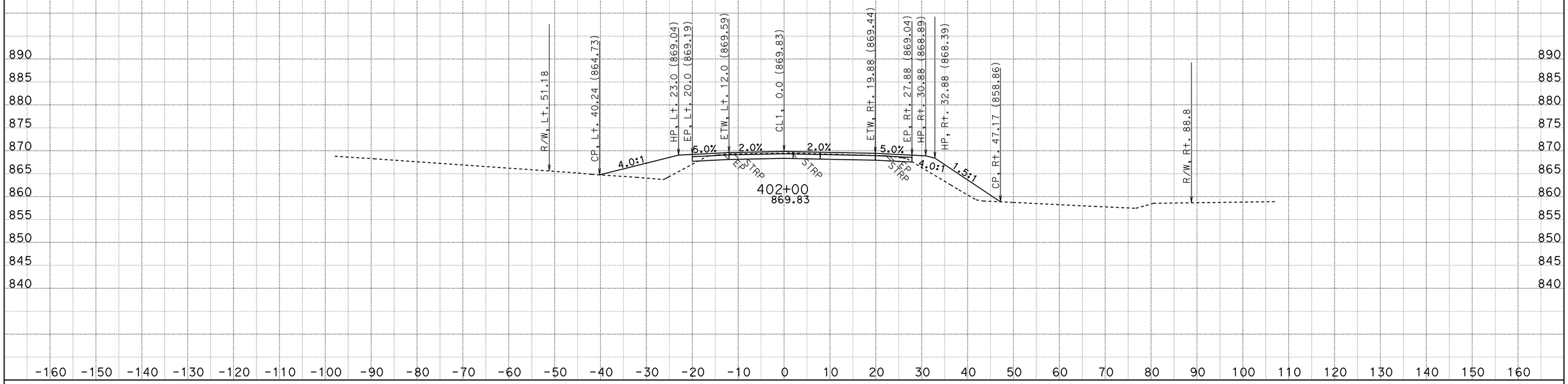

CREATED BY: D.R.FISHER
DATE: 6/3/2013
KC Project: 20245 File: C:\USER_HOME\projects\36070y45\cl1finish.ear

CONTRACT: 02-360704
DIST/CO/RTE/PM: 02/SHA/299/PM30.3 TO 40.7
PROJECT ID: BELLA DIDDY

SCALE: 1" = 10' Horiz.
1" = 10' Vert.

All Dimensions are US Survey Feet

CL1
CROSS SECTIONS

FOR EARTHWORK DEVELOPMENT ONLY

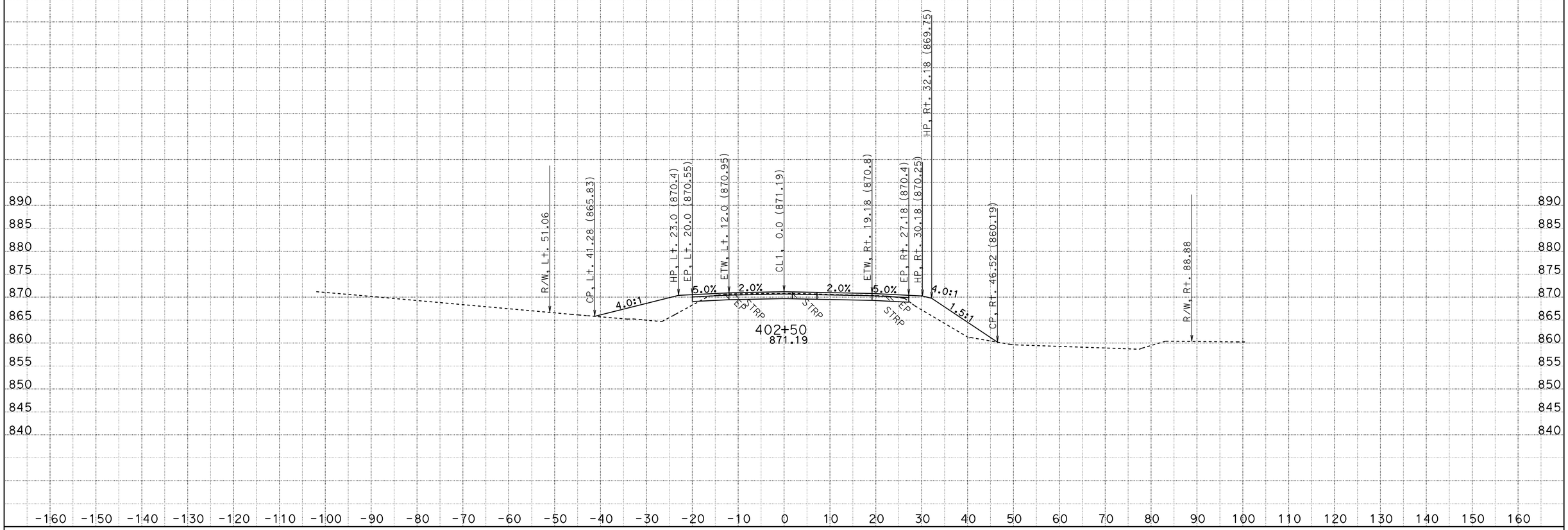

CREATED BY: D.R.FISHER
DATE: 6/3/2013
KC Project: 20245 File: C:\USER_HOME\projects\36070y45\cl1finish.ear

CONTRACT: 02-360704
DIST/CO/RTE/PM: 02/SHA/299/PM30.3 TO 40.7
PROJECT ID: BELLA DIDDY

SCALE: 1" = 10' Horiz.
1" = 10' Vert.

All Dimensions are US Survey Feet

CL1
CROSS SECTIONS

FOR EARTHWORK DEVELOPMENT ONLY

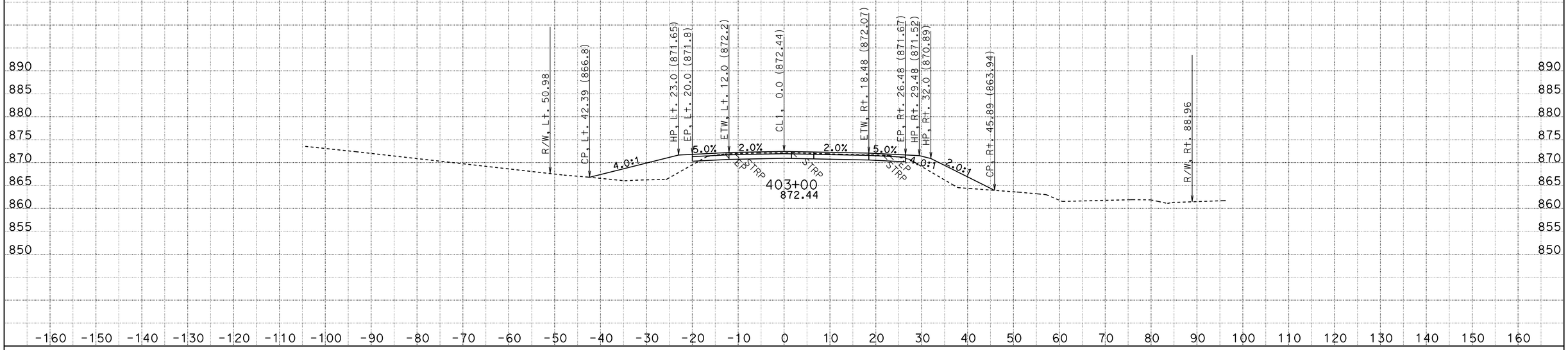

CREATED BY: D.R.FISHER
DATE: 6/3/2013
KC Project: 20245 File: C:\USER_HOME\projects\36070y45\cl1finish.ear

CONTRACT: 02-360704
DIST/CO/RTE/PM: 02/SHA/299/PM30.3 TO 40.7
PROJECT ID: BELLA DIDDY

SCALE: 1" = 10' Horiz.
1" = 10' Vert.

All Dimensions are US Survey Feet

CL1
CROSS SECTIONS

FOR EARTHWORK DEVELOPMENT ONLY

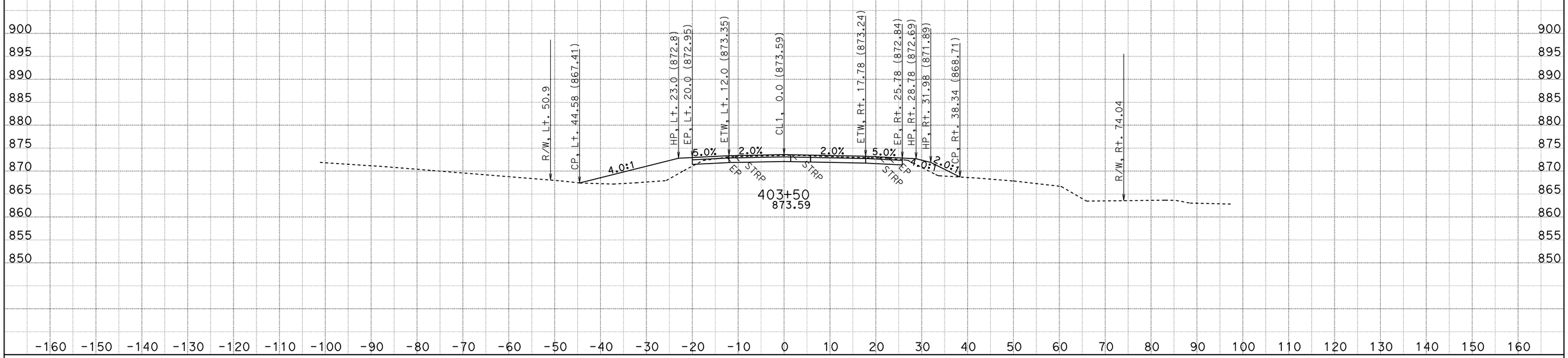

CREATED BY: D.R.FISHER
DATE: 6/3/2013
KC Project: 20245 File: C:\USER_HOME\projects\36070y45\cl1finish.ear

CONTRACT: 02-360704
DIST/CO/RTE/PM: 02/SHA/299/PM30.3 TO 40.7
PROJECT ID: BELLA DIDDY

SCALE: 1" = 10' Horiz.
1" = 10' Vert.

All Dimensions are US Survey Feet

CL1
CROSS SECTIONS

FOR EARTHWORK DEVELOPMENT ONLY

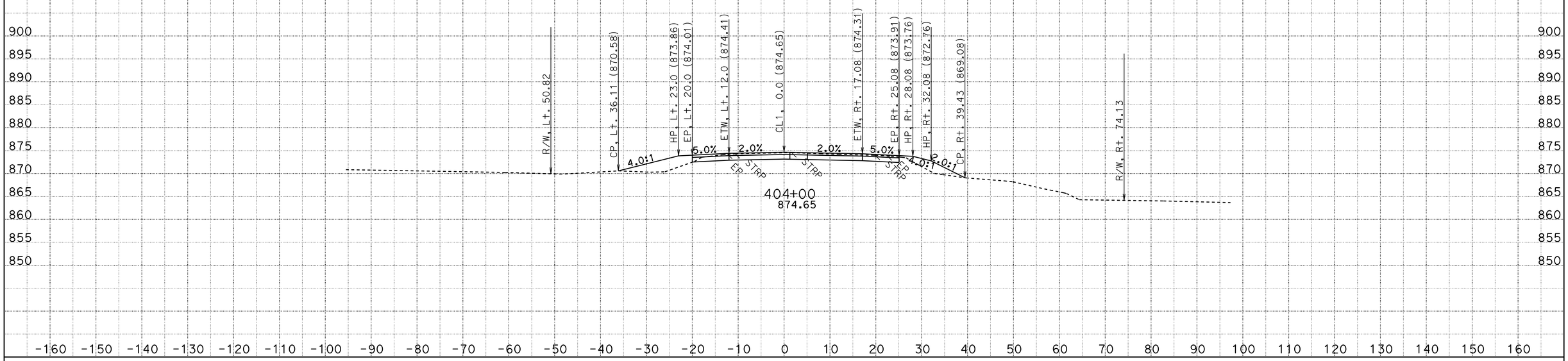

CREATED BY: D.R.FISHER
DATE: 6/3/2013
KC Project: 20245 File: C:\USER_HOME\projects\36070y45\cl1finish.ear

CONTRACT: 02-360704
DIST/CO/RTE/PM: 02/SHA/299/PM30.3 TO 40.7
PROJECT ID: BELLA DIDDY

SCALE: 1" = 10' Horiz.
1" = 10' Vert.

All Dimensions are US Survey Feet

CL1
CROSS SECTIONS

FOR EARTHWORK DEVELOPMENT ONLY

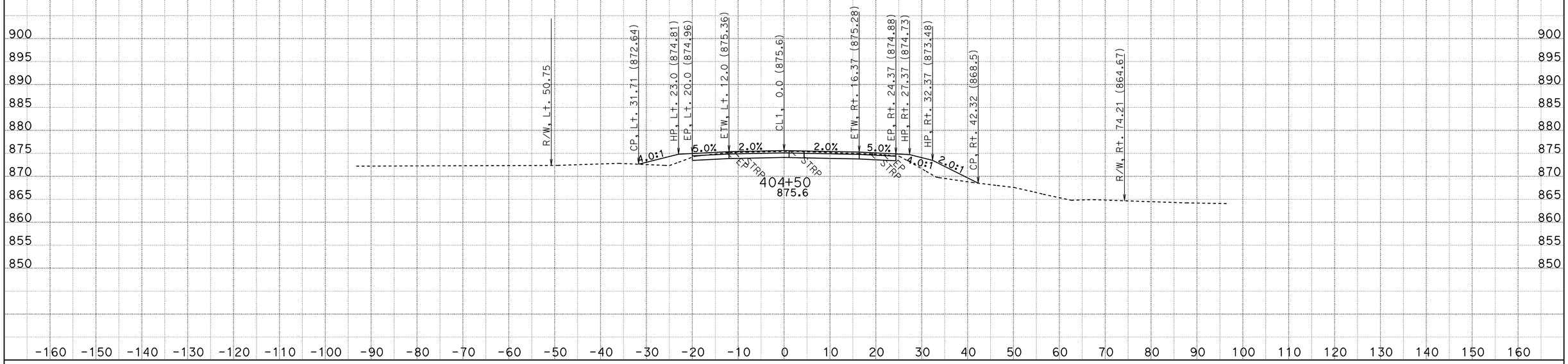

CREATED BY: D.R.FISHER
DATE: 6/3/2013
KC Project: 20245 File: C:\USER_HOME\projects\36070y45\cl1finish.ear

CONTRACT: 02-360704
DIST/CO/RTE/PM: 02/SHA/299/PM30.3 TO 40.7
PROJECT ID: BELLA DIDDY

SCALE: 1" = 10' Horiz.
1" = 10' Vert.

All Dimensions are US Survey Feet

CL1
CROSS SECTIONS

FOR EARTHWORK DEVELOPMENT ONLY

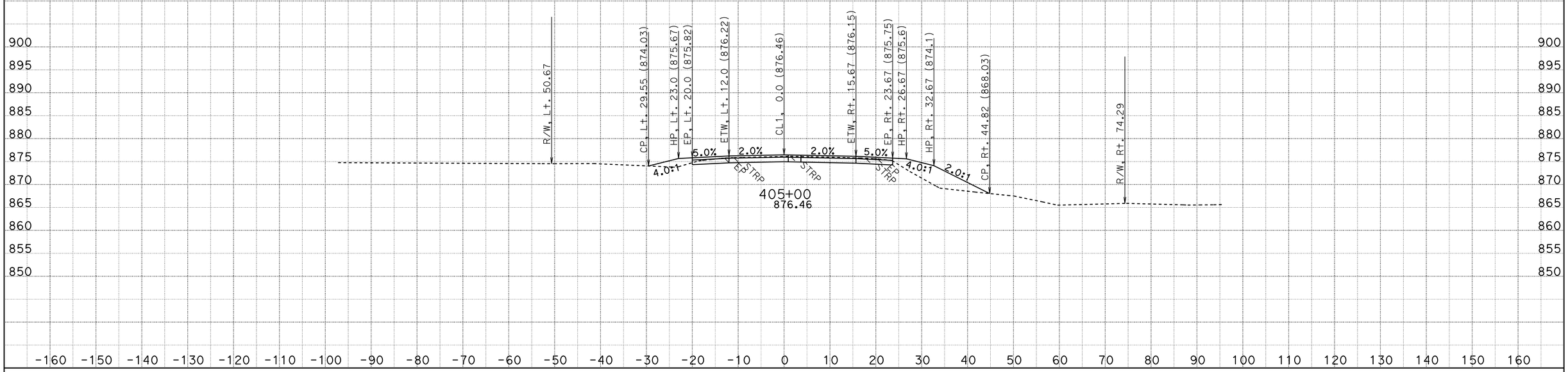

CREATED BY: D.R.FISHER
DATE: 6/3/2013
KC Project: 20245 File: C:\USER_HOME\projects\36070y45\cl1finish.ear

CONTRACT: 02-360704
DIST/CO/RTE/PM: 02/SHA/299/PM30.3 TO 40.7
PROJECT ID: BELLA DIDDY

SCALE: 1" = 10' Horiz.
1" = 10' Vert.

All Dimensions are US Survey Feet

CL1
CROSS SECTIONS

FOR EARTHWORK DEVELOPMENT ONLY

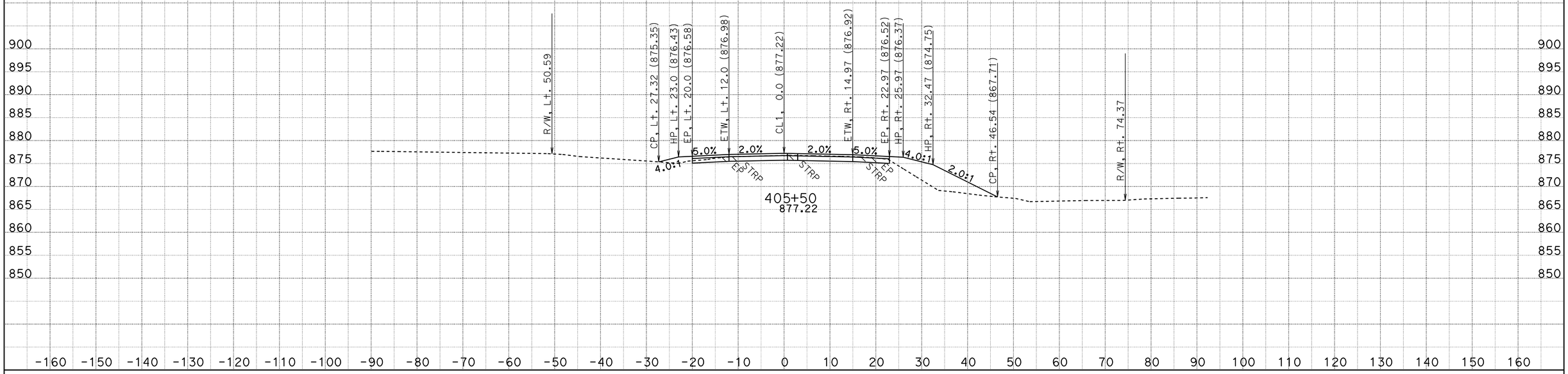

CREATED BY: D.R.FISHER
DATE: 6/3/2013
KC Project: 20245 File: C:\USER_HOME\projects\36070y45\cl1finish.ear

CONTRACT: 02-360704
DIST/CO/RTE/PM: 02/SHA/299/PM30.3 TO 40.7
PROJECT ID: BELLA DIDDY

SCALE: 1" = 10' Horiz.
1" = 10' Vert.

All Dimensions are US Survey Feet

CL1
CROSS SECTIONS

FOR EARTHWORK DEVELOPMENT ONLY

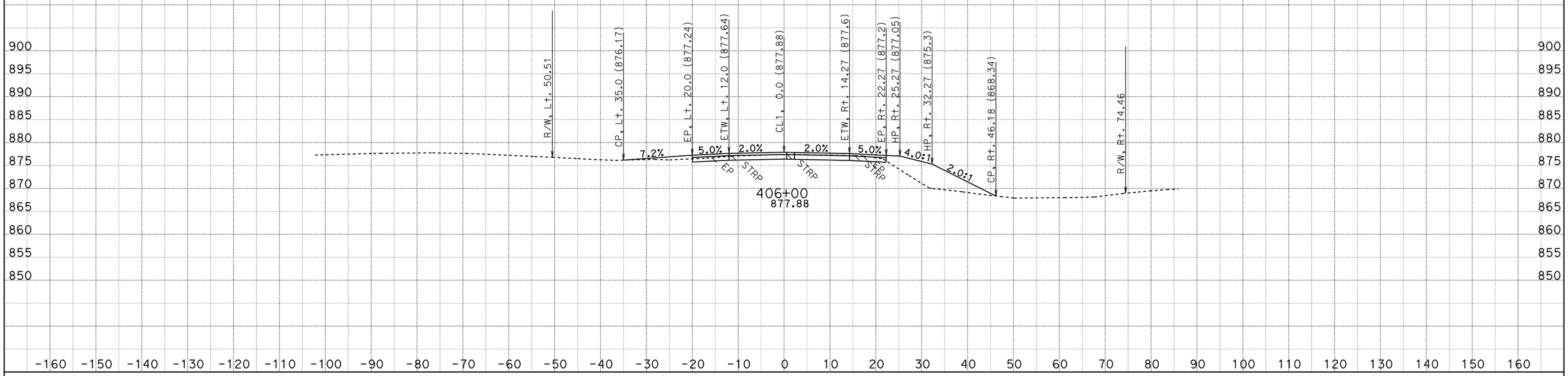

CREATED BY: D.R.FISHER
DATE: 6/3/2013
KC Project: 20245 File: C:\USER_HOME\projects\36070y45\cl1finish.ear

CONTRACT: 02-360704
DIST/CO/RTE/PM: 02/SHA/299/PM30.3 TO 40.7
PROJECT ID: BELLA DIDDY

SCALE: 1" = 10' Horiz.
1" = 10' Vert.

All Dimensions are US Survey Feet

CL1
CROSS SECTIONS

FOR EARTHWORK DEVELOPMENT ONLY

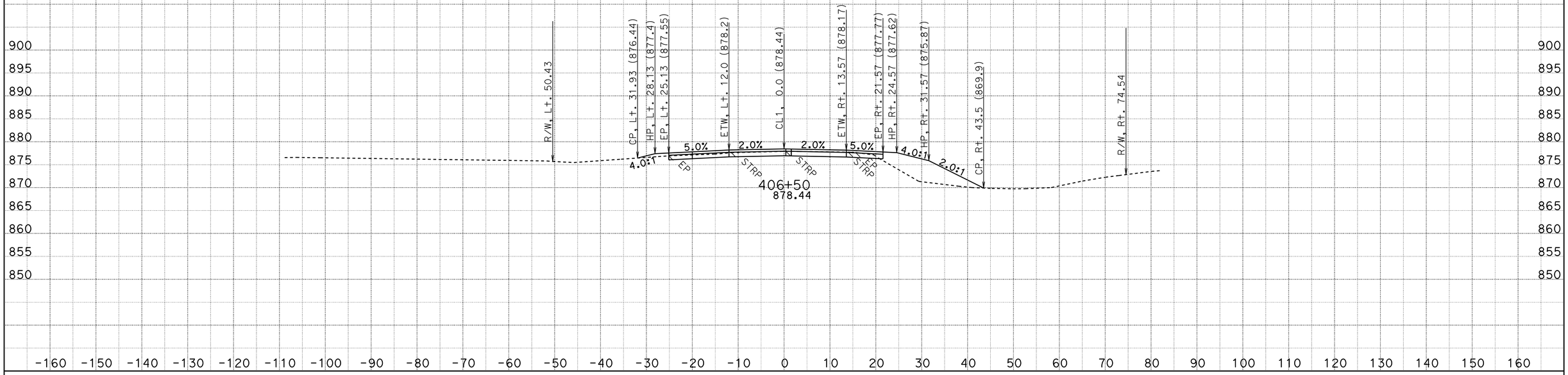

CREATED BY: D.R.FISHER
DATE: 6/3/2013
KC Project: 20245 File: C:\USER_HOME\projects\36070y45\cl1finish.ear

CONTRACT: 02-360704
DIST/CO/RTE/PM: 02/SHA/299/PM30.3 TO 40.7
PROJECT ID: BELLA DIDDY

SCALE: 1" = 10' Horiz.
1" = 10' Vert.

All Dimensions are US Survey Feet

CL1
CROSS SECTIONS

FOR EARTHWORK DEVELOPMENT ONLY

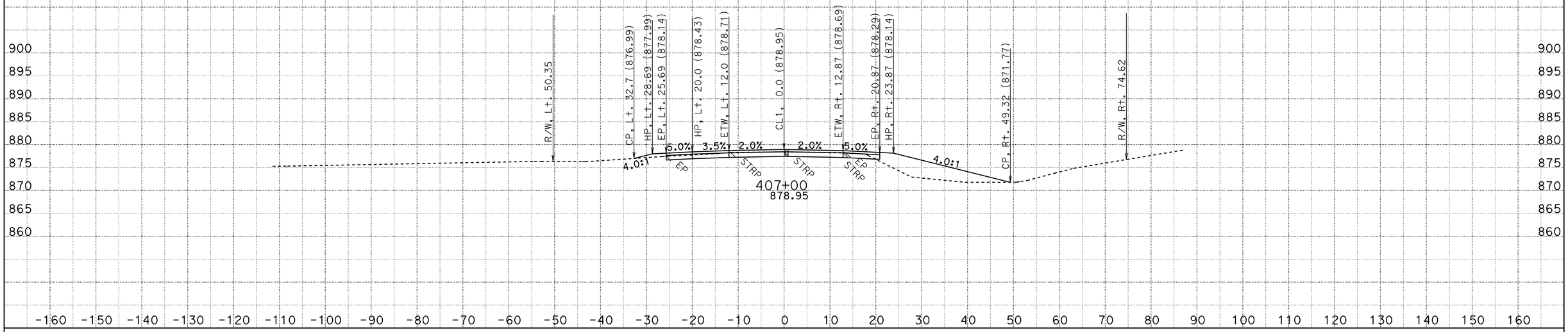

CREATED BY: D.R.FISHER
DATE: 6/3/2013
KC Project: 20245 File: C:\USER_HOME\projects\36070y45\cl1finish.ear

CONTRACT: 02-360704
DIST/CO/RTE/PM: 02/SHA/299/PM30.3 TO 40.7
PROJECT ID: BELLA DIDDY

SCALE: 1" = 10' Horiz.
1" = 10' Vert.

All Dimensions are US Survey Feet

CL1
CROSS SECTIONS

FOR EARTHWORK DEVELOPMENT ONLY

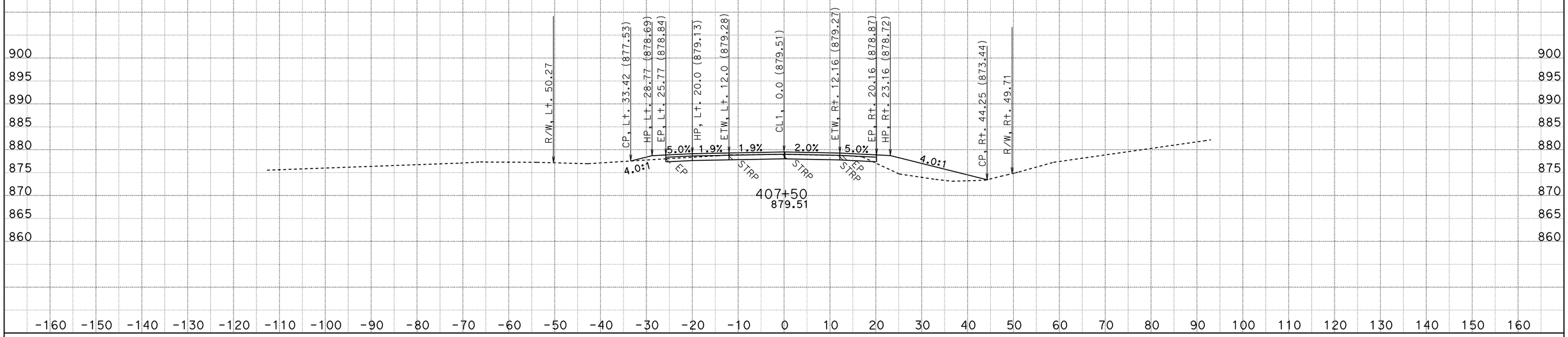

CREATED BY: D.R.FISHER
DATE: 6/3/2013
KC Project: 20245 File: C:\USER_HOME\projects\36070y45\cl1finish.ear

CONTRACT: 02-360704
DIST/CO/RTE/PM: 02/SHA/299/PM30.3 TO 40.7
PROJECT ID: BELLA DIDDY

SCALE: 1" = 10' Horiz.
1" = 10' Vert.

All Dimensions are US Survey Feet

CL1
CROSS SECTIONS

FOR EARTHWORK DEVELOPMENT ONLY

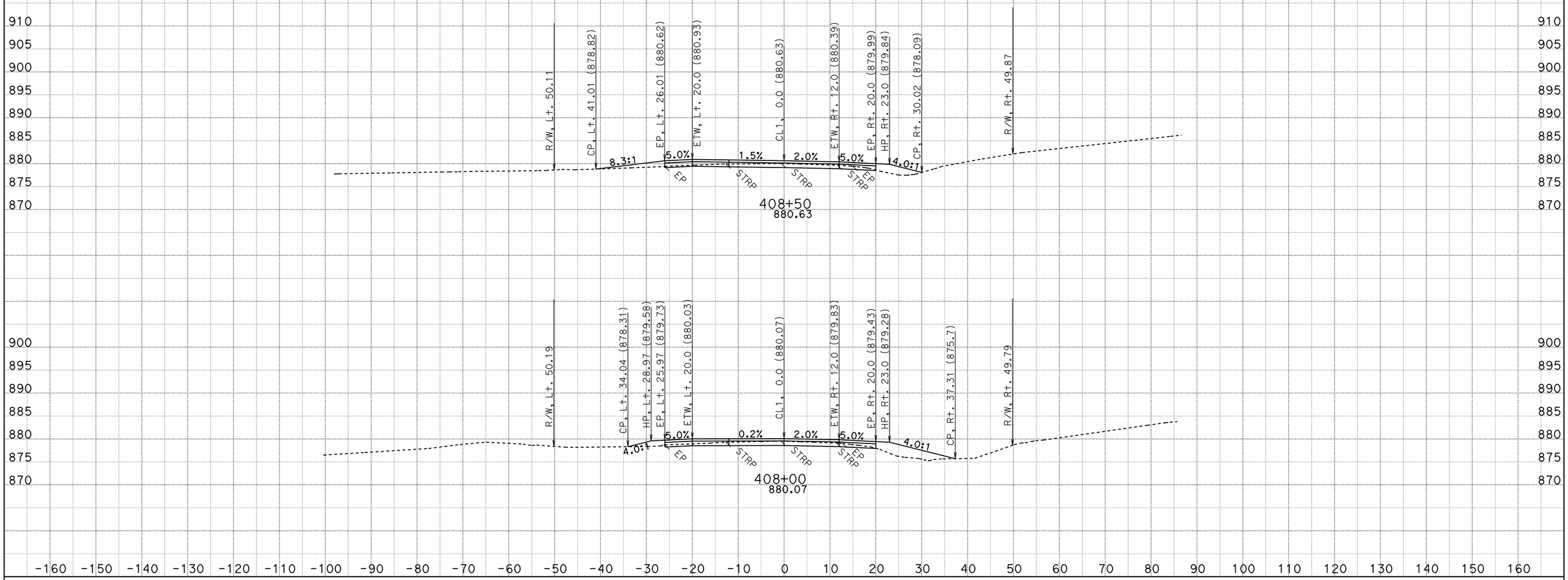

CREATED BY: D.R.FISHER
DATE: 6/3/2013
KC Project: 20245 File: C:\USER_HOME\projects\36070y45\cl1finish.ear

CONTRACT: 02-360704
DIST/CO/RTE/PM: 02/SHA/299/PM30.3 TO 40.7
PROJECT ID: BELLA DIDDY

SCALE: 1" = 10' Horiz.
1" = 10' Vert.

All Dimensions are US Survey Feet

CL1
CROSS SECTIONS

FOR EARTHWORK DEVELOPMENT ONLY

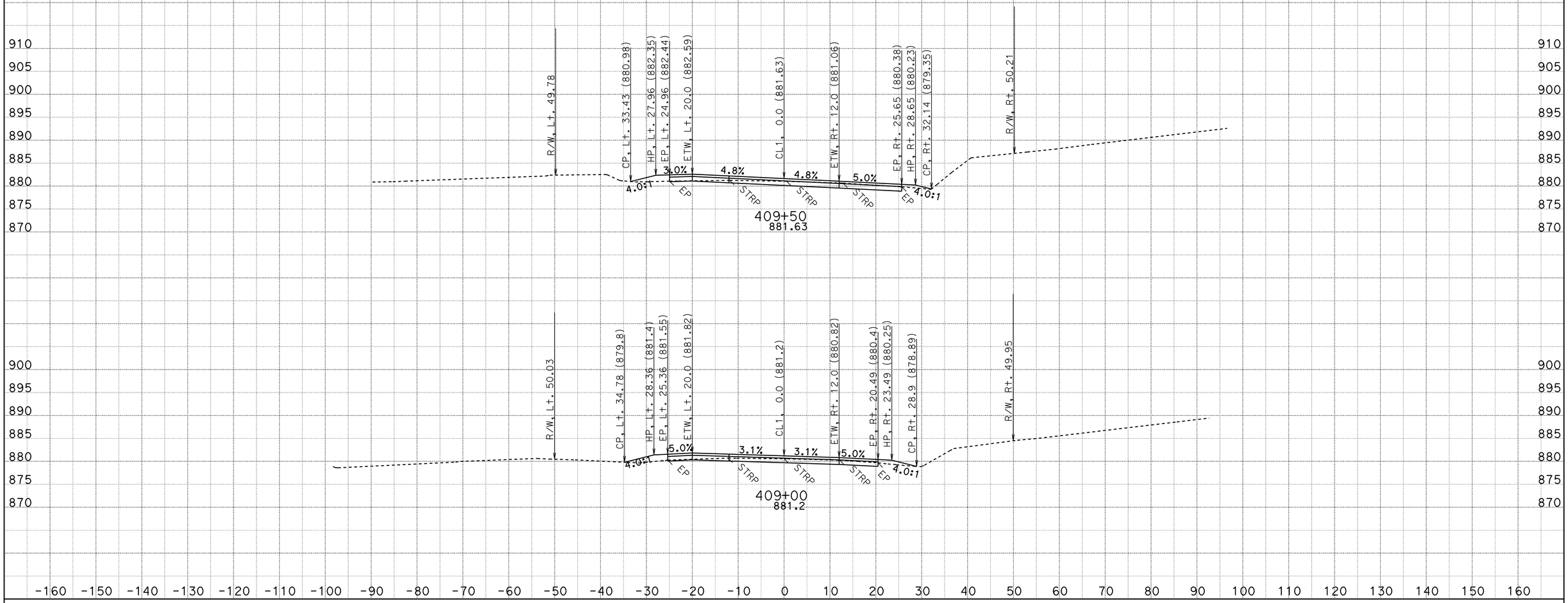

CREATED BY: D.R.FISHER
DATE: 6/3/2013
KC Project: 20245 File: C:\USER_HOME\projects\36070y45\cl1finish.ear

CONTRACT: 02-360704
DIST/CO/RTE/PM: 02/SHA/299/PM30.3 TO 40.7
PROJECT ID: BELLA DIDDY

SCALE: 1" = 10' Horiz.
1" = 10' Vert.
All Dimensions are US Survey Feet

CL1
CROSS SECTIONS
SHEET 454 OF 651

FOR EARTHWORK DEVELOPMENT ONLY

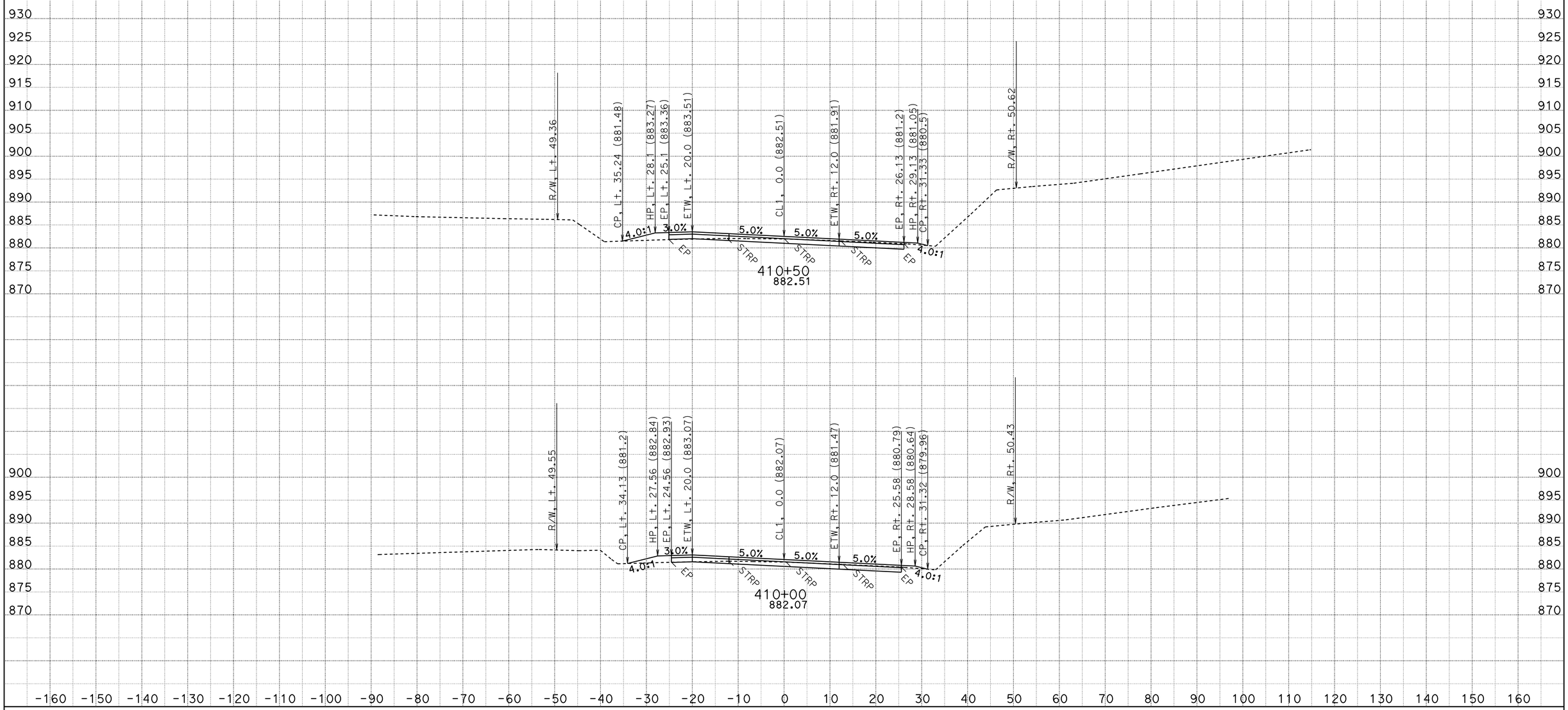

CREATED BY: D.R.FISHER
DATE: 6/3/2013
KC Project: 20245 File: C:\USER_HOME\projects\36070y45\cl1finish.ear

CONTRACT: 02-360704
DIST/CO/RTE/PM: 02/SHA/299/PM30.3 TO 40.7
PROJECT ID: BELLA DIDDY

SCALE: 1" = 10' Horiz.
1" = 10' Vert.

All Dimensions are US Survey Feet

CL1
CROSS SECTIONS

FOR EARTHWORK DEVELOPMENT ONLY

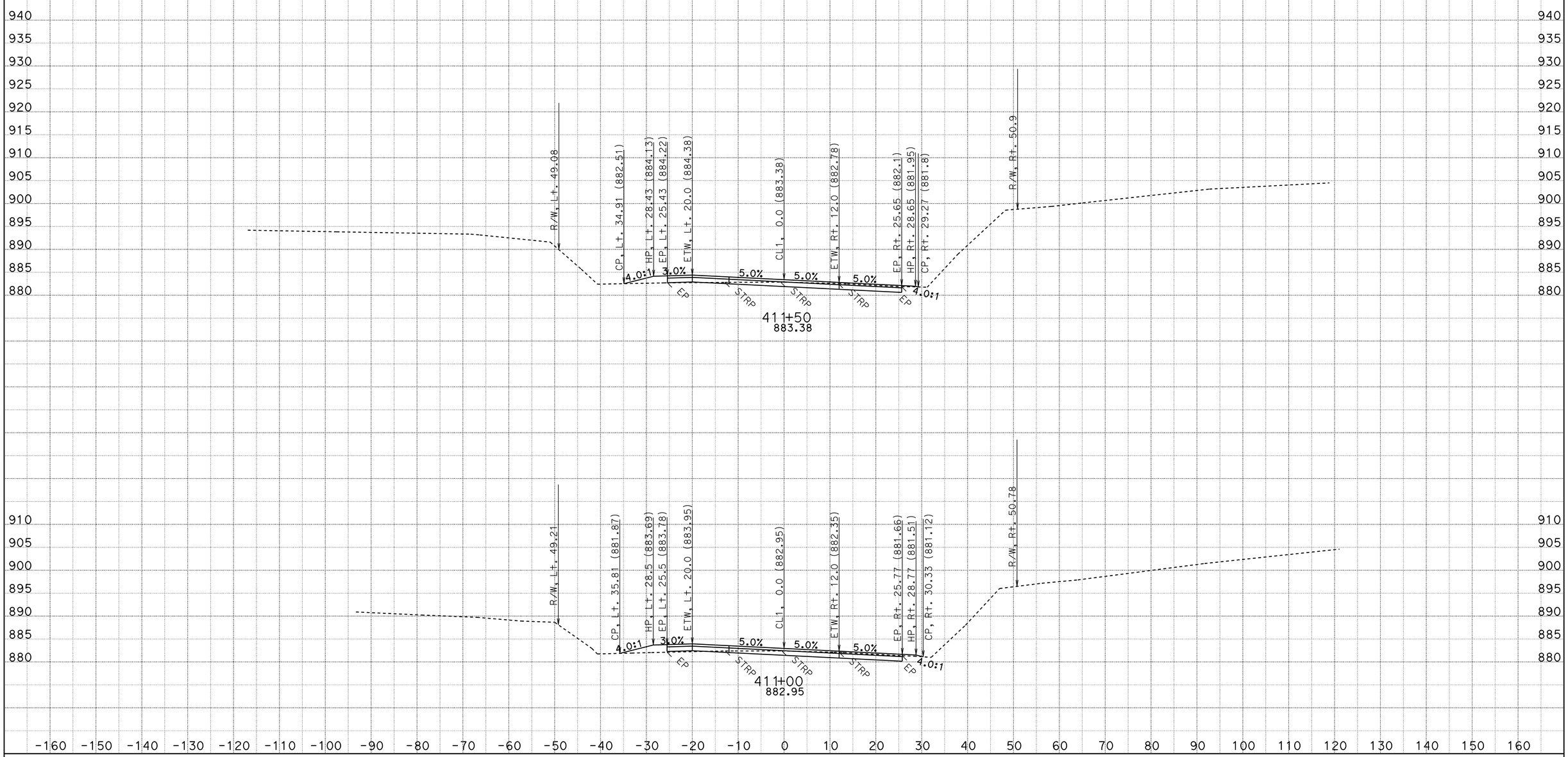

CREATED BY: D.R.FISHER
DATE: 6/3/2013
KC Project: 20245 File: C:\USER_HOME\projects\36070y45\cl1finish.ear

CONTRACT: 02-360704
DIST/CO/RTE/PM: 02/SHA/299/PM30.3 TO 40.7
PROJECT ID: BELLA DIDDY

SCALE: 1" = 10' Horiz.
1" = 10' Vert.

All Dimensions are US Survey Feet

CL1
CROSS SECTIONS

FOR EARTHWORK DEVELOPMENT ONLY

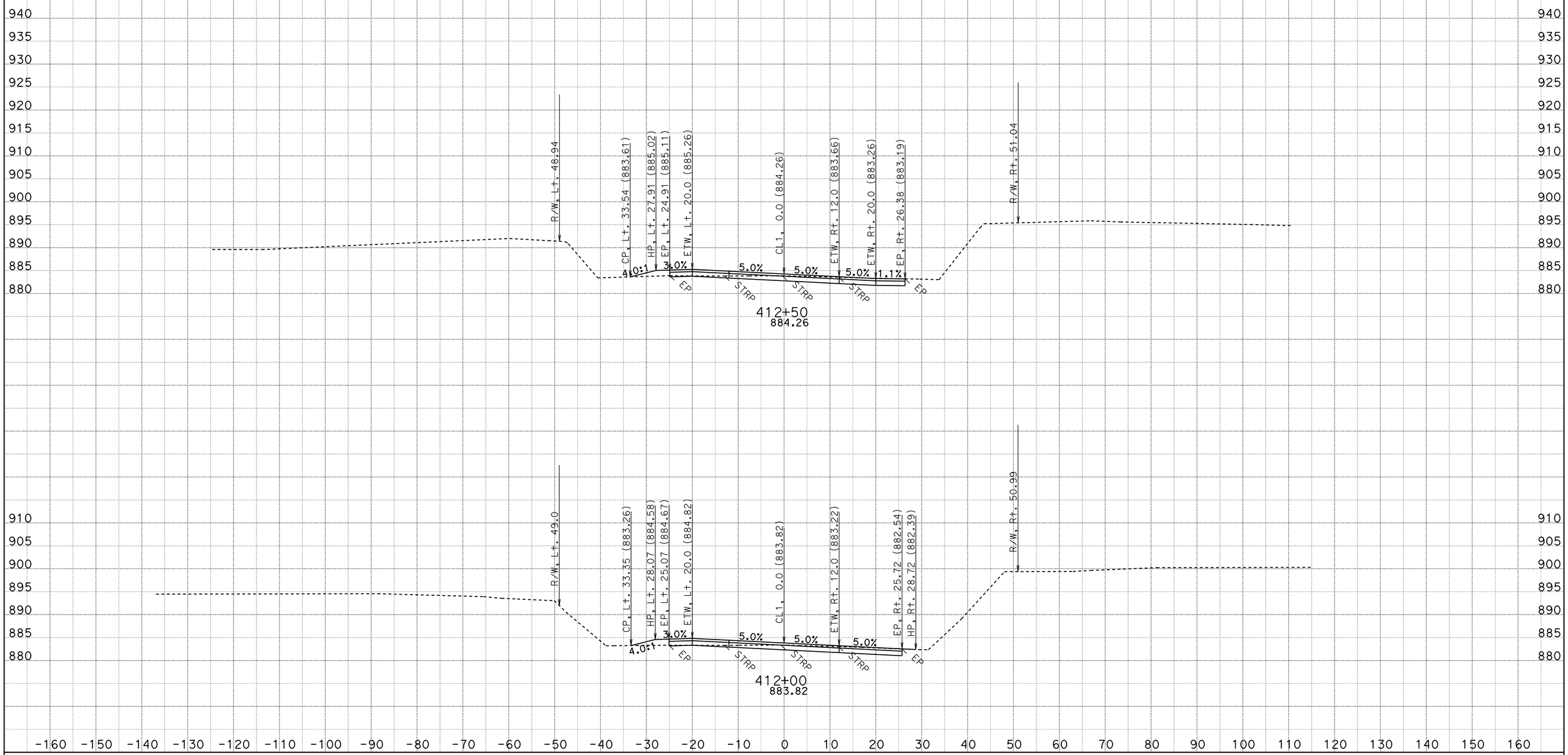

CREATED BY: D.R.FISHER
DATE: 6/3/2013
KC Project: 20245 File: C:\USER_HOME\projects\36070y45\cl1finish.ear

CONTRACT: 02-360704
DIST/CO/RTE/PM: 02/SHA/299/PM30.3 TO 40.7
PROJECT ID: BELLA DIDDY

SCALE: 1" = 10' Horiz.
1" = 10' Vert.

All Dimensions are US Survey Feet

CL1
CROSS SECTIONS

FOR EARTHWORK DEVELOPMENT ONLY

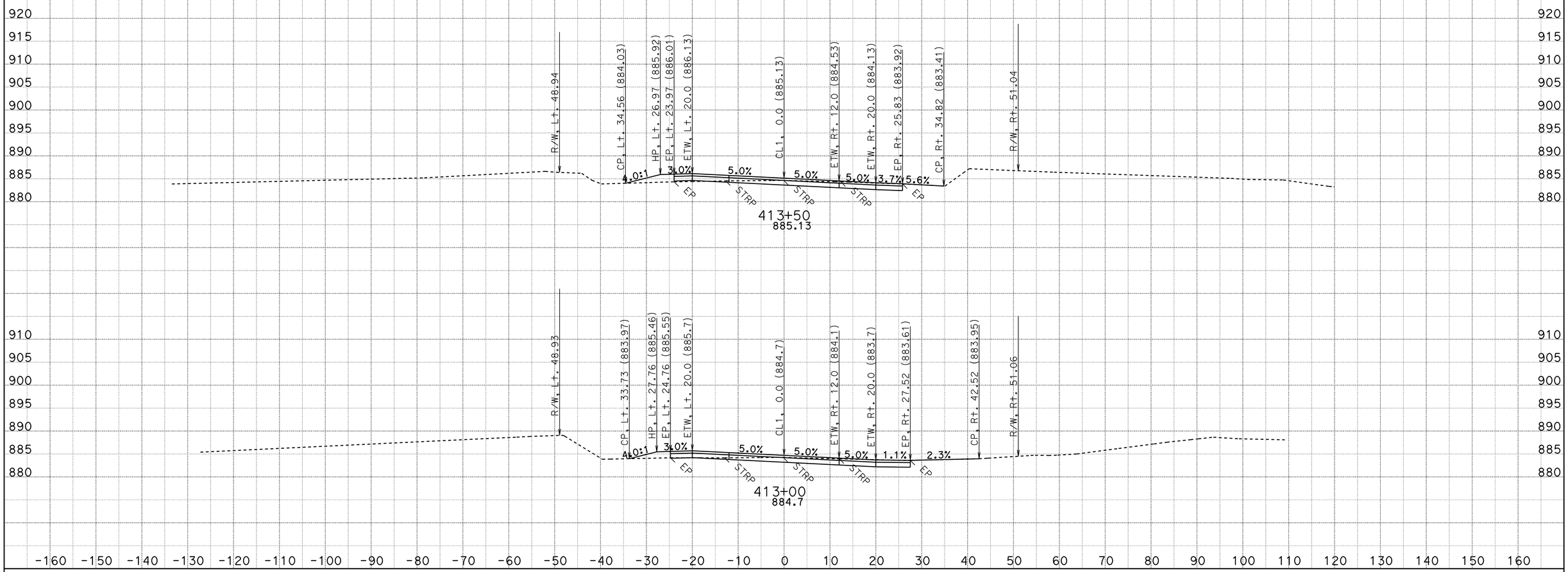

CREATED BY: D.R.FISHER
DATE: 6/3/2013
KC Project: 20245 File: C:\USER_HOME\projects\36070y45\cl1finish.ear

CONTRACT: 02-360704
DIST/CO/RTE/PM: 02/SHA/299/PM30.3 TO 40.7
PROJECT ID: BELLA DIDDY

SCALE: 1" = 10' Horiz.
1" = 10' Vert.

All Dimensions are US Survey Feet

CL1
CROSS SECTIONS

FOR EARTHWORK DEVELOPMENT ONLY

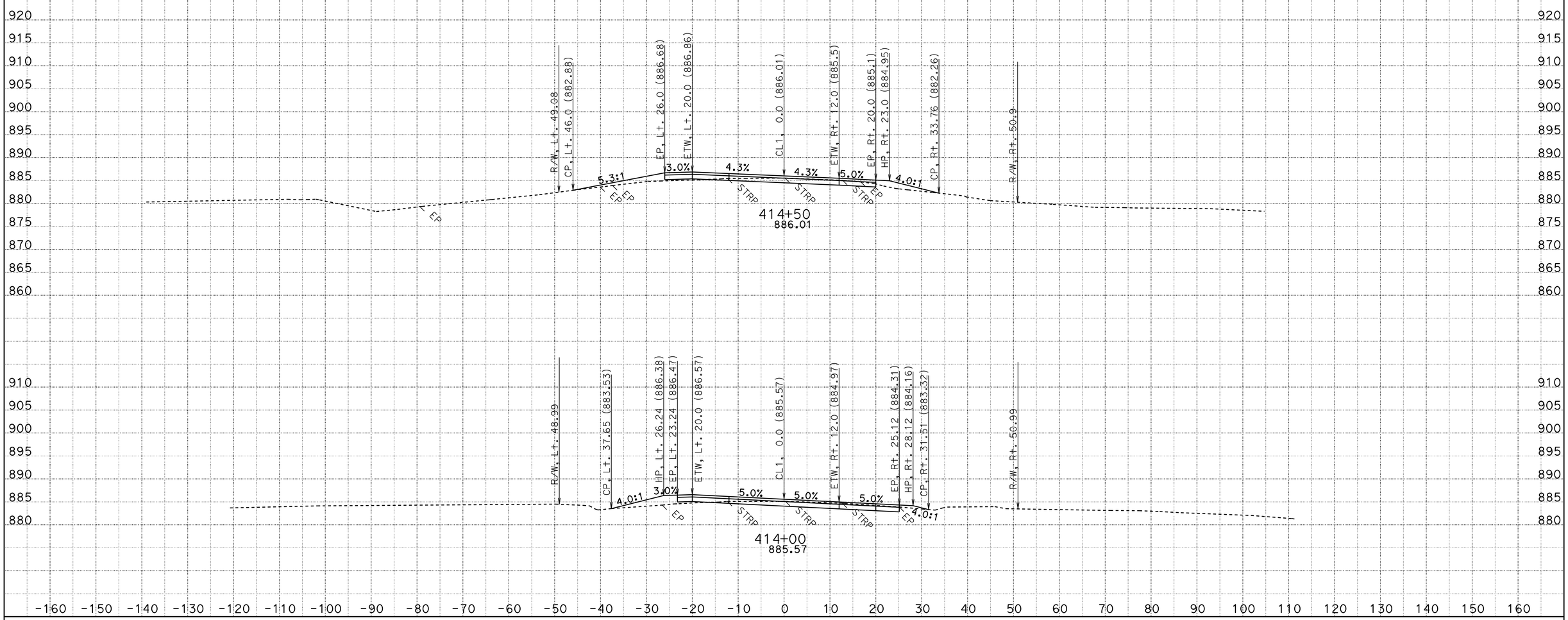

CREATED BY: D.R.FISHER
DATE: 6/3/2013
KC Project: 20245 File: C:\USER_HOME\projects\36070y45\cl1finish.ear

CONTRACT: 02-360704
DIST/CO/RTE/PM: 02/SHA/299/PM30.3 TO 40.7
PROJECT ID: BELLA DIDDY

SCALE: 1" = 10' Horiz.
1" = 10' Vert.

All Dimensions are US Survey Feet

CL1
CROSS SECTIONS

FOR EARTHWORK DEVELOPMENT ONLY

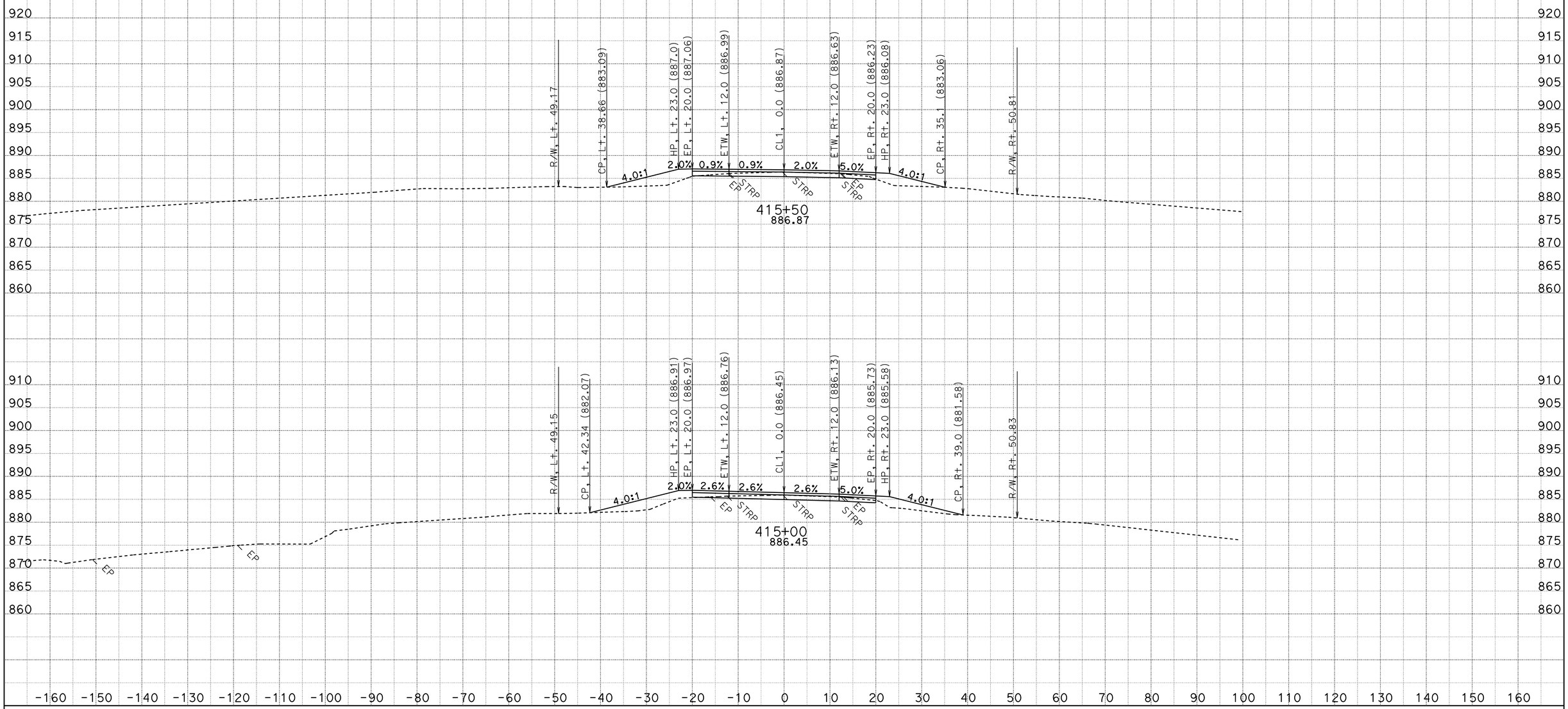

CREATED BY: D.R.FISHER
DATE: 6/3/2013
KC Project: 20245 File: C:\USER_HOME\projects\36070y45\cl1finish.ear

CONTRACT: 02-360704
DIST/CO/RTE/PM: 02/SHA/299/PM30.3 TO 40.7
PROJECT ID: BELLA DIDDY

SCALE: 1" = 10' Horiz.
1" = 10' Vert.

All Dimensions are US Survey Feet

CL1
CROSS SECTIONS
SHEET 460 OF 651

FOR EARTHWORK DEVELOPMENT ONLY

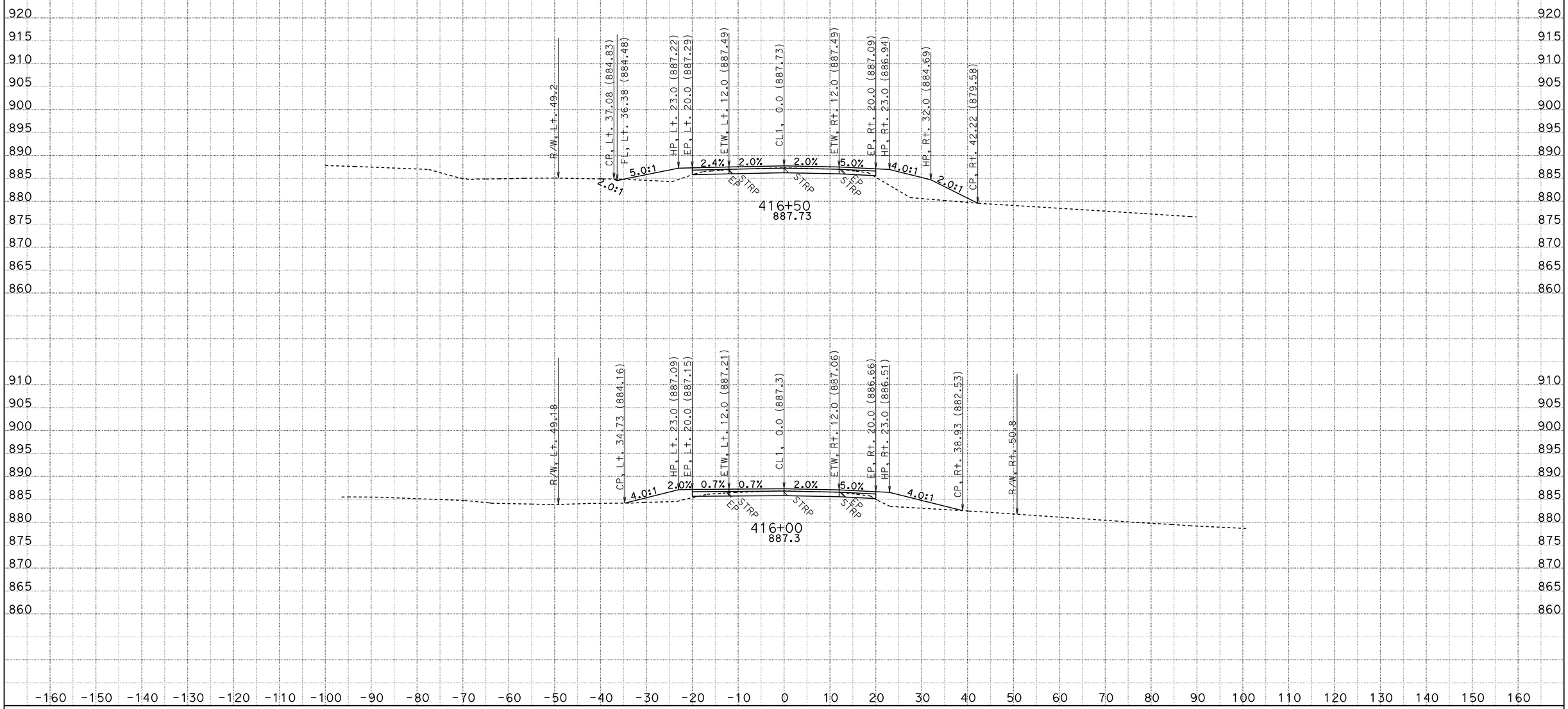

CREATED BY: D.R.FISHER
DATE: 6/3/2013
KC Project: 20245 File: C:\USER_HOME\projects\36070y45\cl1finish.ear

CONTRACT: 02-360704
DIST/CO/RTE/PM: 02/SHA/299/PM30.3 TO 40.7
PROJECT ID: BELLA DIDDY

SCALE: 1" = 10' Horiz.
1" = 10' Vert.

All Dimensions are US Survey Feet

CL1
CROSS SECTIONS

FOR EARTHWORK DEVELOPMENT ONLY

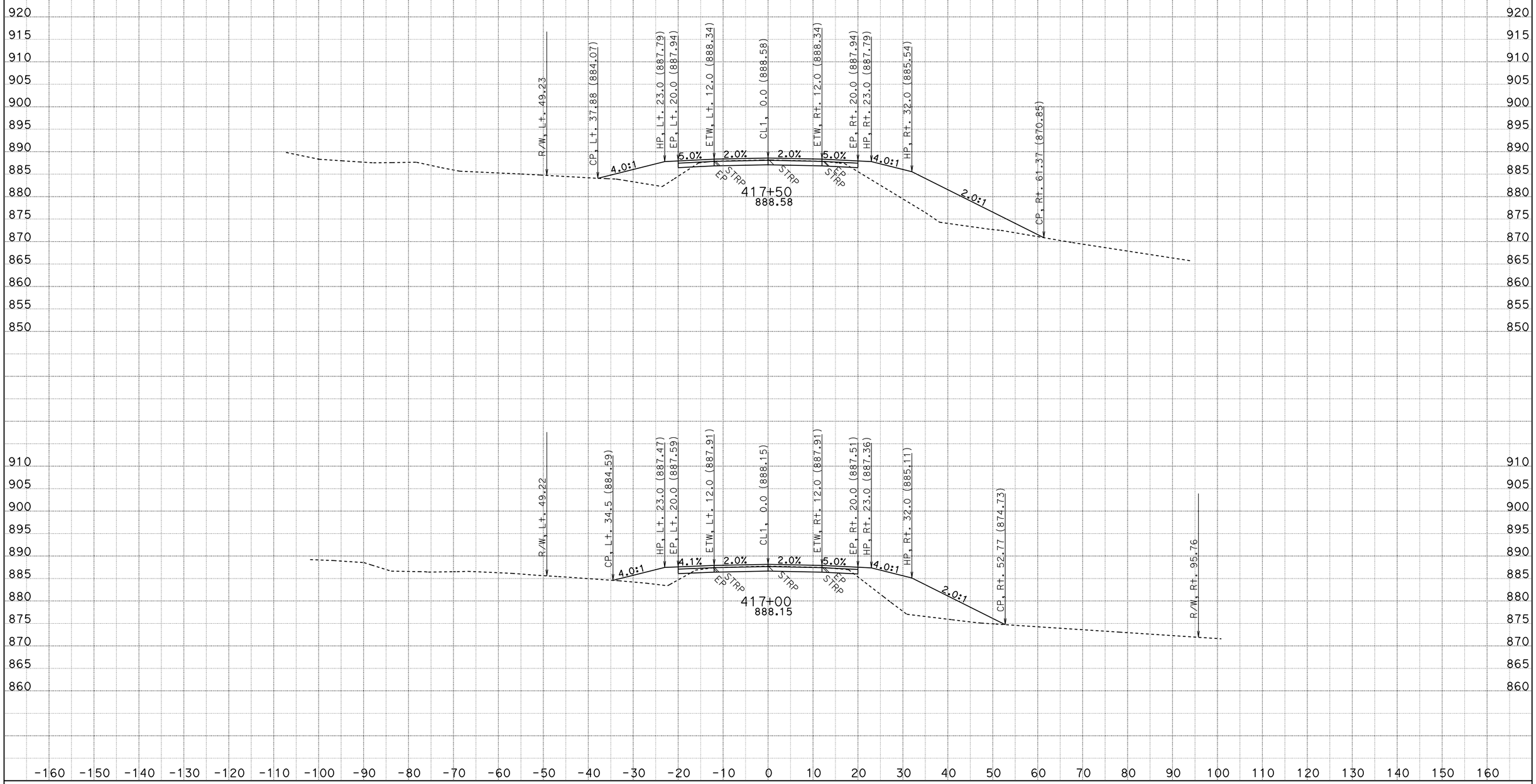

CREATED BY: D.R.FISHER
DATE: 6/3/2013
KC Project: 20245 File: C:\USER_HOME\projects\36070y45\cl1finish.ear

CONTRACT: 02-360704
DIST/CO/RTE/PM: 02/SHA/299/PM30.3 TO 40.7
PROJECT ID: BELLA DIDDY

SCALE: 1" = 10' Horiz.
1" = 10' Vert.

All Dimensions are US Survey Feet

CL1
CROSS SECTIONS

FOR EARTHWORK DEVELOPMENT ONLY

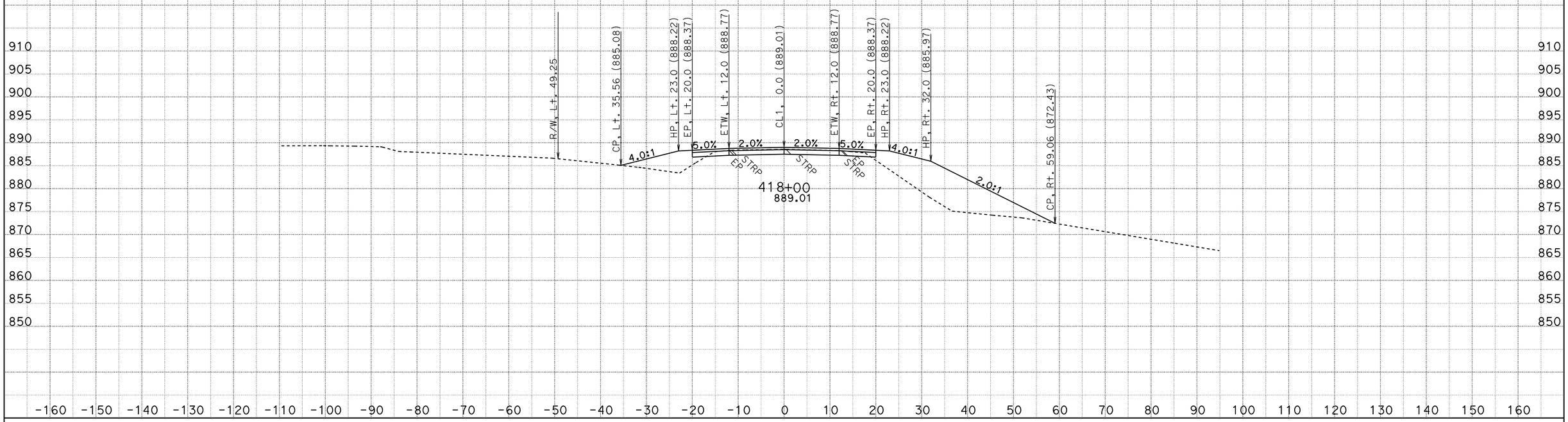

CREATED BY: D.R.FISHER
DATE: 6/3/2013
KC Project: 20245 File: C:\USER_HOME\projects\36070y45\cl1finish.ear

CONTRACT: 02-360704
DIST/CO/RTE/PM: 02/SHA/299/PM30.3 TO 40.7
PROJECT ID: BELLA DIDDY

SCALE: 1" = 10' Horiz.
1" = 10' Vert.

All Dimensions are US Survey Feet

CL1
CROSS SECTIONS

FOR EARTHWORK DEVELOPMENT ONLY

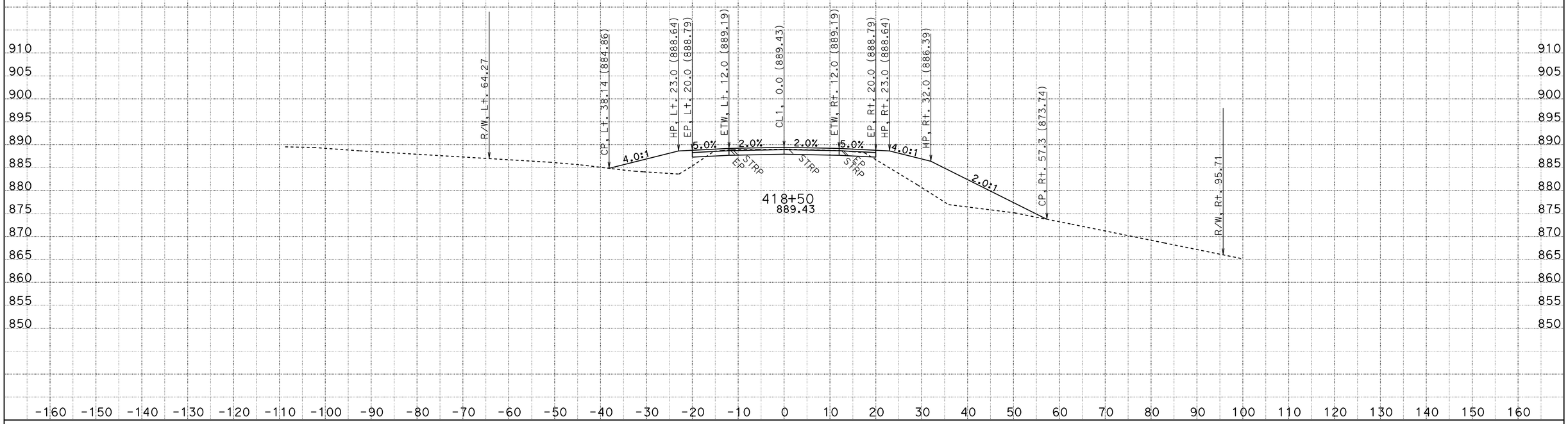

CREATED BY: D.R.FISHER
DATE: 6/3/2013
KC Project: 20245 File: C:\USER_HOME\projects\36070y45\cl1finish.ear

CONTRACT: 02-360704
DIST/CO/RTE/PM: 02/SHA/299/PM30.3 TO 40.7
PROJECT ID: BELLA DIDDY

SCALE: 1" = 10' Horiz.
1" = 10' Vert.

All Dimensions are US Survey Feet

CL1
CROSS SECTIONS

FOR EARTHWORK DEVELOPMENT ONLY

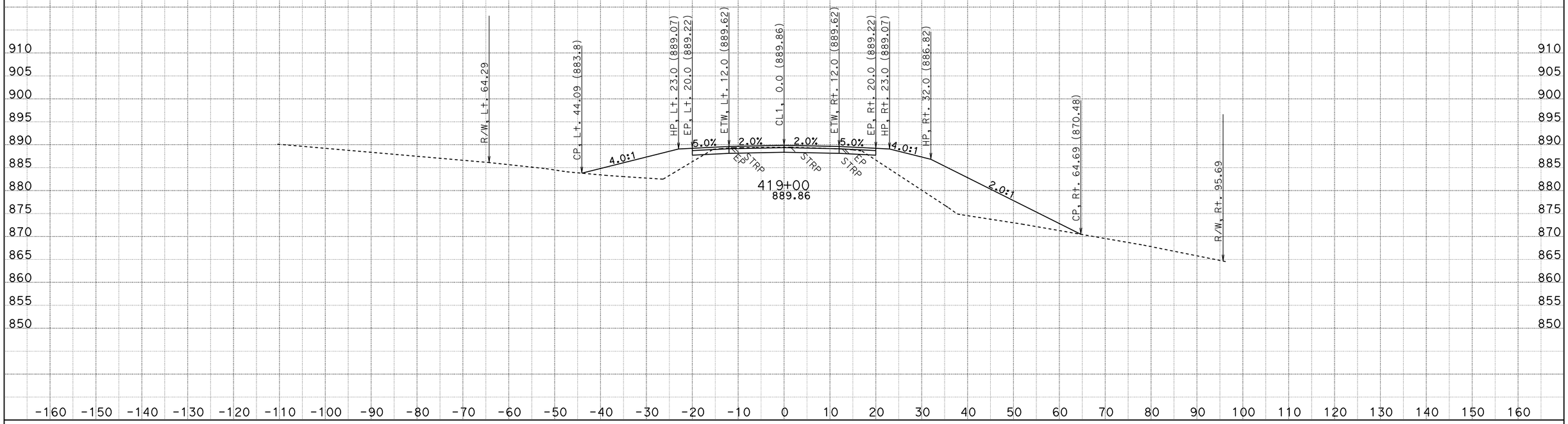

CREATED BY: D.R.FISHER
DATE: 6/3/2013
KC Project: 20245 File: C:\USER_HOME\projects\36070y45\cl1finish.ear

CONTRACT: 02-360704
DIST/CO/RTE/PM: 02/SHA/299/PM30.3 TO 40.7
PROJECT ID: BELLA DIDDY

SCALE: 1" = 10' Horiz.
1" = 10' Vert.

All Dimensions are US Survey Feet

CL1
CROSS SECTIONS

FOR EARTHWORK DEVELOPMENT ONLY

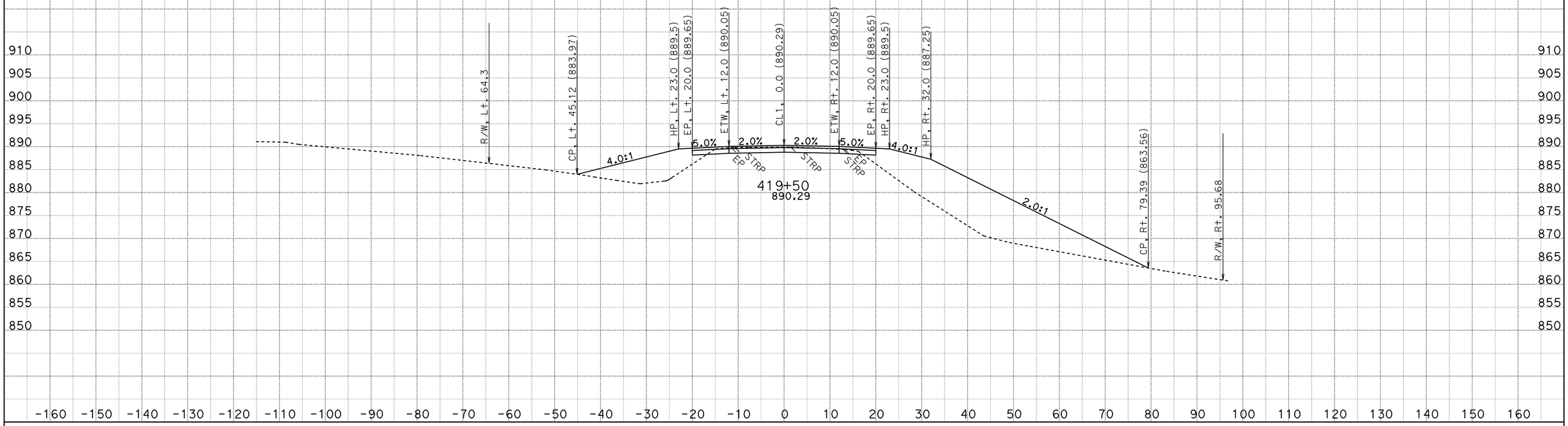

CREATED BY: D.R.FISHER
DATE: 6/3/2013
KC Project: 20245 File: C:\USER_HOME\projects\36070y45\cl1finish.ear

CONTRACT: 02-360704
DIST/CO/RTE/PM: 02/SHA/299/PM30.3 TO 40.7
PROJECT ID: BELLA DIDDY

SCALE: 1" = 10' Horiz.
1" = 10' Vert.

All Dimensions are US Survey Feet

CL1
CROSS SECTIONS

FOR EARTHWORK DEVELOPMENT ONLY

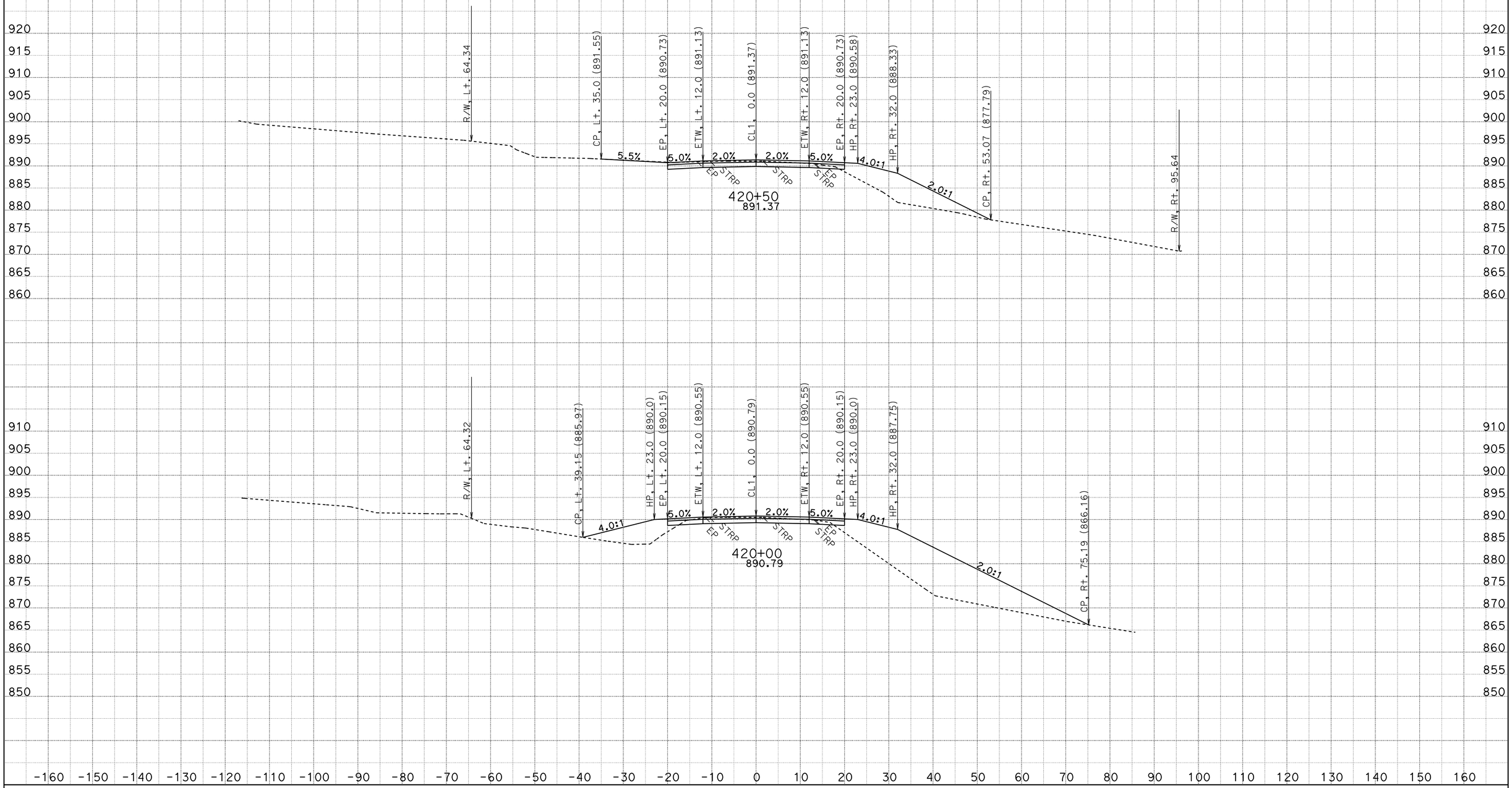

CREATED BY: D.R.FISHER
DATE: 6/3/2013
KC Project: 20245 File: C:\USER_HOME\projects\36070y45\cl1finish.ear

CONTRACT: 02-360704
DIST/CO/RTE/PM: 02/SHA/299/PM30.3 TO 40.7
PROJECT ID: BELLA DIDDY

SCALE: 1" = 10' Horiz.
1" = 10' Vert.

All Dimensions are US Survey Feet

CL1
CROSS SECTIONS

FOR EARTHWORK DEVELOPMENT ONLY

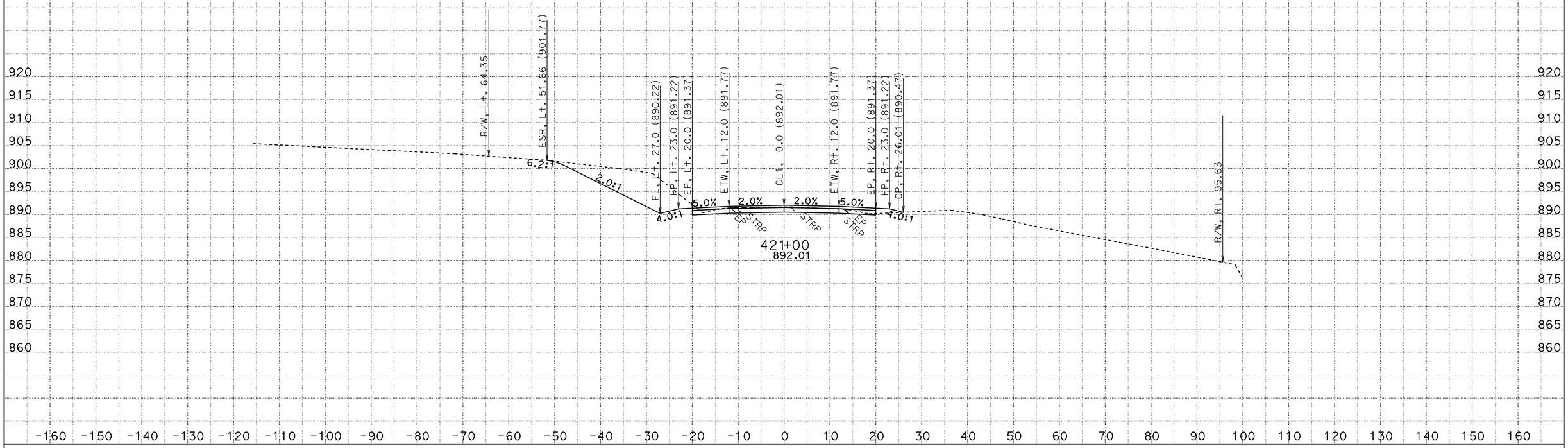

CREATED BY: D.R.FISHER
DATE: 6/3/2013
KC Project: 20245 File: C:\USER_HOME\projects\36070y45\cl1finish.ear

CONTRACT: 02-360704
DIST/CO/RTE/PM: 02/SHA/299/PM30.3 TO 40.7
PROJECT ID: BELLA DIDDY

SCALE: 1" = 10' Horiz.
1" = 10' Vert.

All Dimensions are US Survey Feet

CL1
CROSS SECTIONS

FOR EARTHWORK DEVELOPMENT ONLY

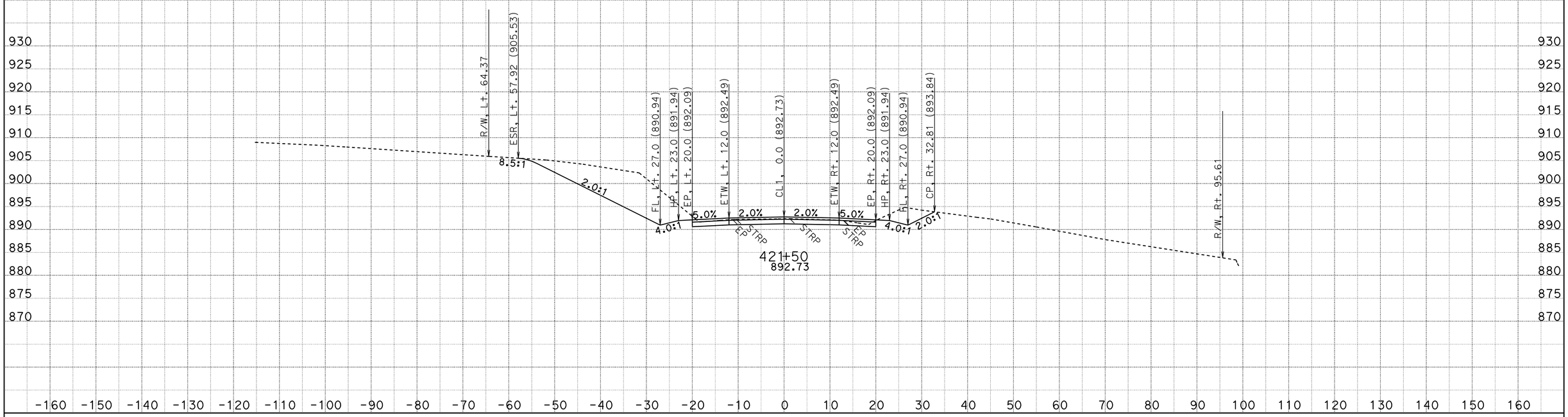

CREATED BY: D.R.FISHER
DATE: 6/3/2013
KC Project: 20245 File: C:\USER_HOME\projects\36070y45\cl1finish.ear

CONTRACT: 02-360704
DIST/CO/RTE/PM: 02/SHA/299/PM30.3 TO 40.7
PROJECT ID: BELLA DIDDY

SCALE: 1" = 10' Horiz.
1" = 10' Vert.

All Dimensions are US Survey Feet

CL1
CROSS SECTIONS

FOR EARTHWORK DEVELOPMENT ONLY

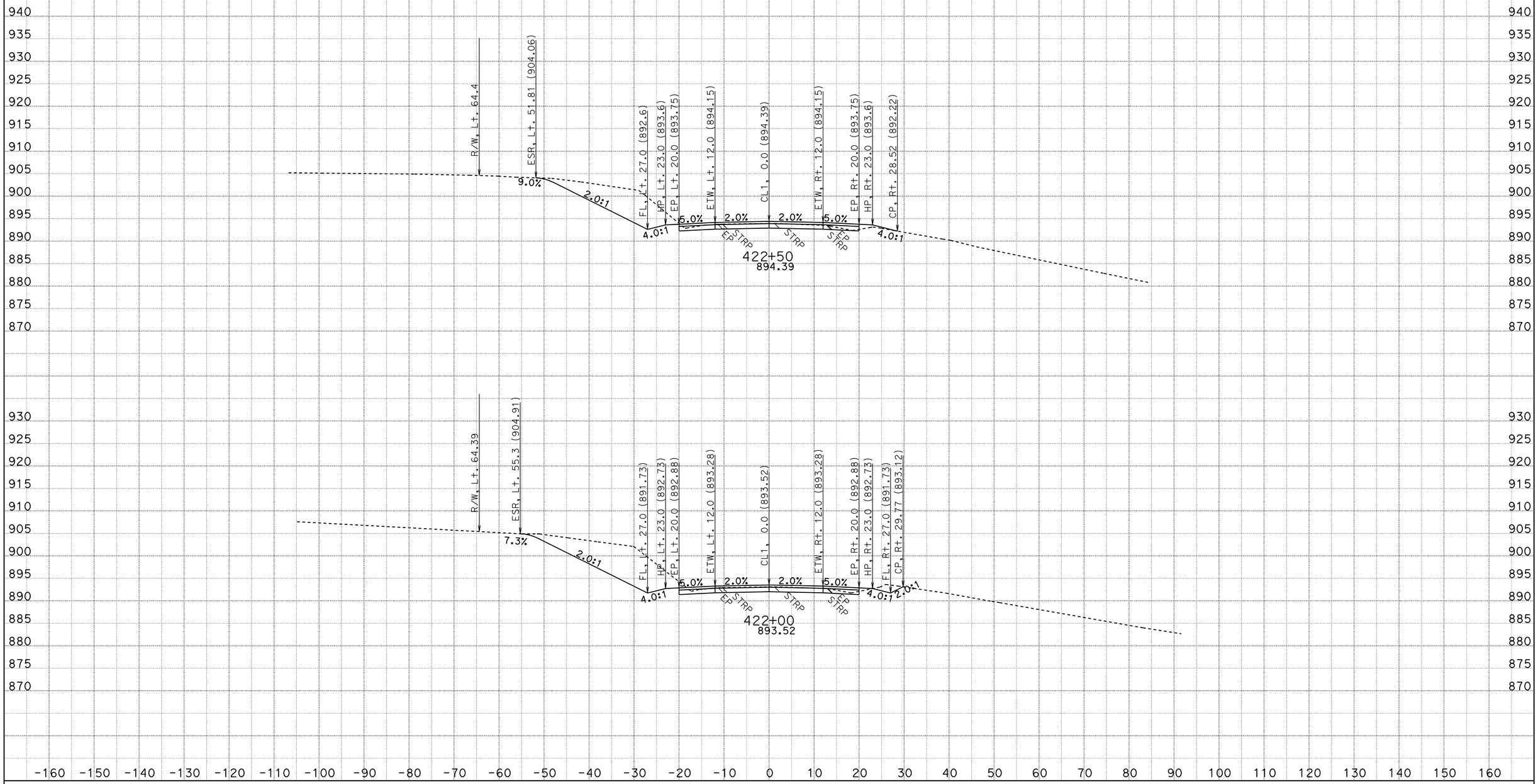

CREATED BY: D.R.FISHER
DATE: 6/3/2013
KC Project: 20245 File: C:\USER_HOME\projects\36070y45\cl1finish.ear

CONTRACT: 02-360704
DIST/CO/RTE/PM: 02/SHA/299/PM30.3 TO 40.7
PROJECT ID: BELLA DIDDY

SCALE: 1" = 10' Horiz.
1" = 10' Vert.

All Dimensions are US Survey Feet

CL1
CROSS SECTIONS

FOR EARTHWORK DEVELOPMENT ONLY

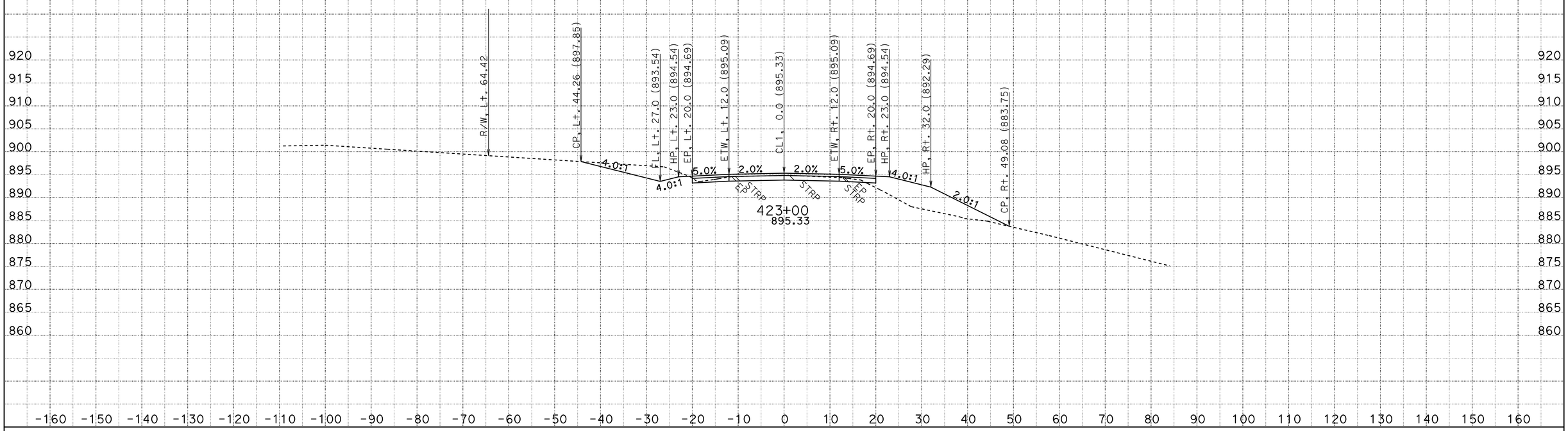

CREATED BY: D.R.FISHER
DATE: 6/3/2013
KC Project: 20245 File: C:\USER_HOME\projects\36070y45\cl1finish.ear

CONTRACT: 02-360704
DIST/CO/RTE/PM: 02/SHA/299/PM30.3 TO 40.7
PROJECT ID: BELLA DIDDY

SCALE: 1" = 10' Horiz.
1" = 10' Vert.

All Dimensions are US Survey Feet

CL1
CROSS SECTIONS

FOR EARTHWORK DEVELOPMENT ONLY

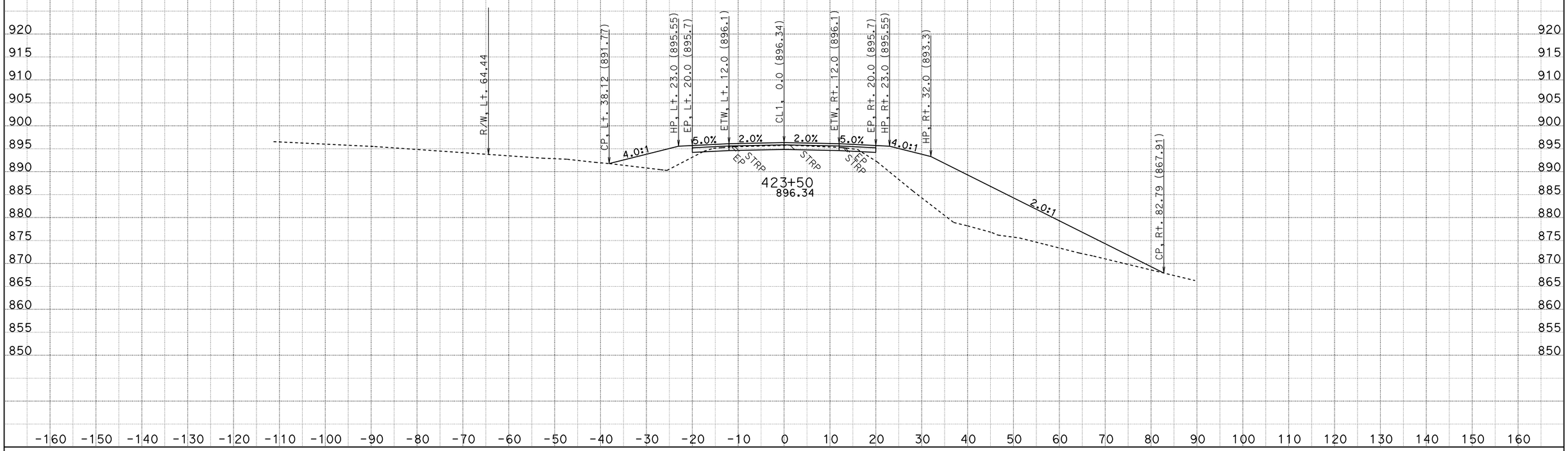

CREATED BY: D.R.FISHER
DATE: 6/3/2013
KC Project: 20245 File: C:\USER_HOME\projects\36070y45\cl1finish.ear

CONTRACT: 02-360704
DIST/CO/RTE/PM: 02/SHA/299/PM30.3 TO 40.7
PROJECT ID: BELLA DIDDY

SCALE: 1" = 10' Horiz.
1" = 10' Vert.

All Dimensions are US Survey Feet

CL1
CROSS SECTIONS

FOR EARTHWORK DEVELOPMENT ONLY

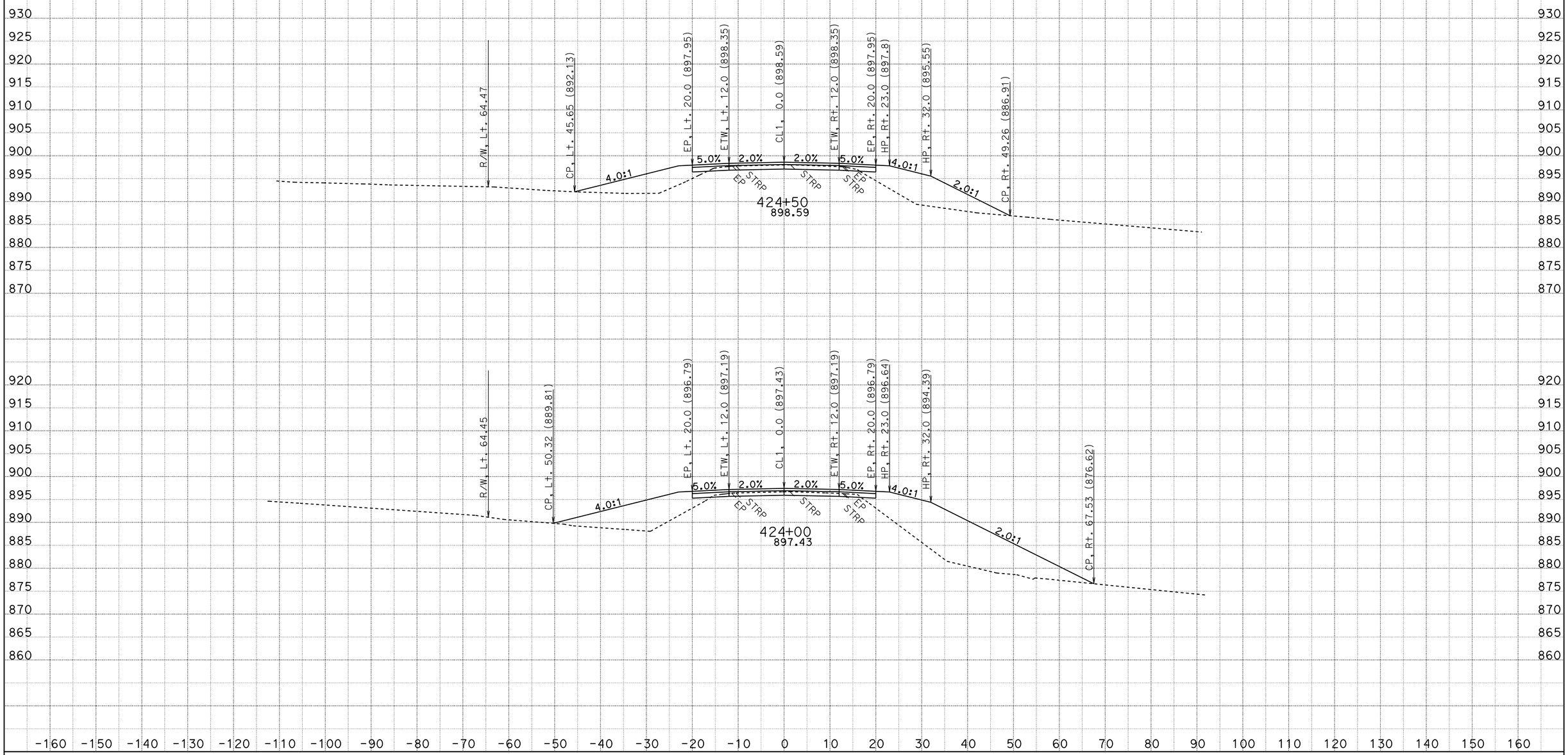

CREATED BY: D.R.FISHER
DATE: 6/3/2013
KC Project: 20245 File: C:\USER_HOME\projects\36070y45\cl1finish.ear

CONTRACT: 02-360704
DIST/CO/RTE/PM: 02/SHA/299/PM30.3 TO 40.7
PROJECT ID: BELLA DIDDY

SCALE: 1" = 10' Horiz.
1" = 10' Vert.

All Dimensions are US Survey Feet

CL1
CROSS SECTIONS

FOR EARTHWORK DEVELOPMENT ONLY

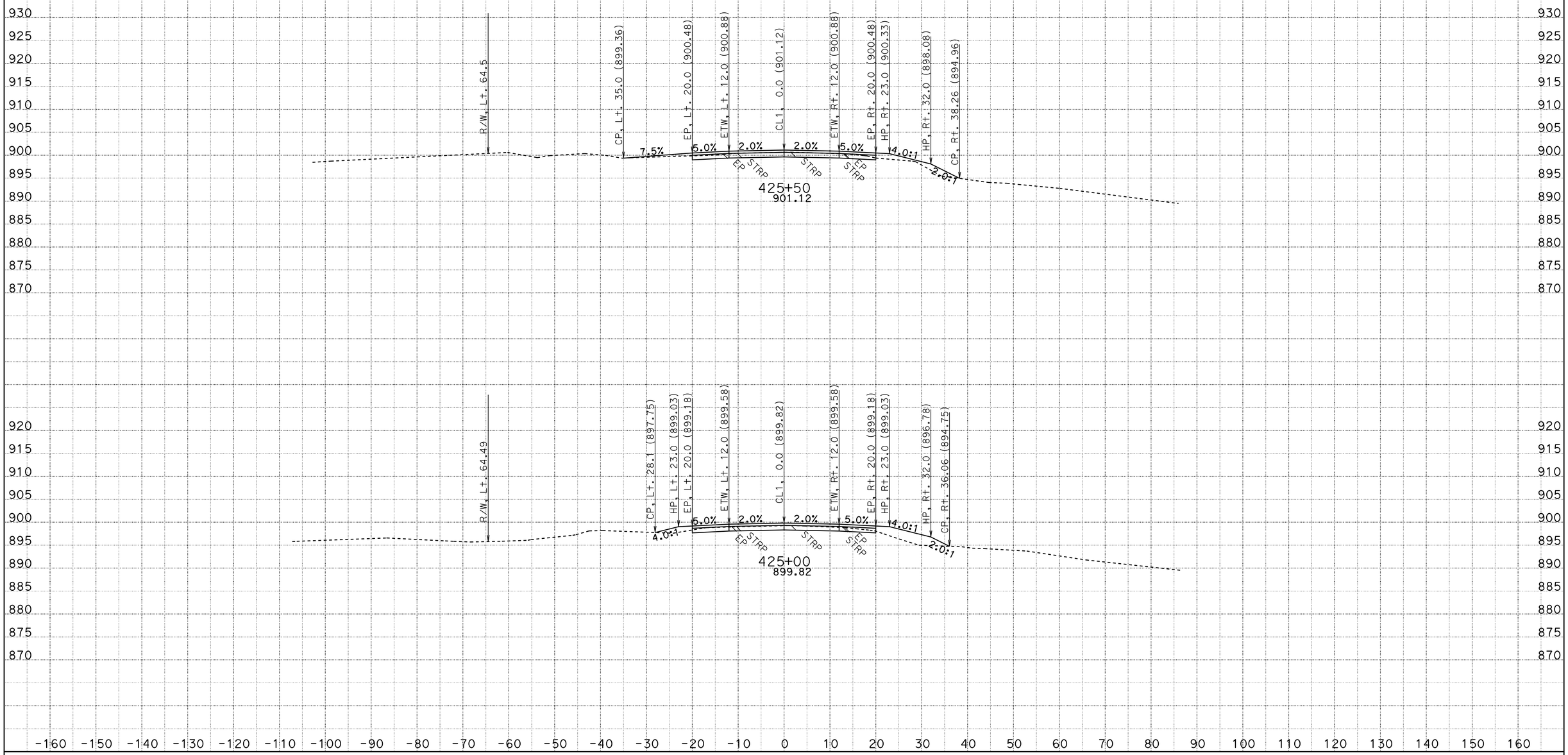

CREATED BY: D.R.FISHER
DATE: 6/3/2013
KC Project: 20245 File: C:\USER_HOME\projects\36070y45\cl1finish.ear

CONTRACT: 02-360704
DIST/CO/RTE/PM: 02/SHA/299/PM30.3 TO 40.7
PROJECT ID: BELLA DIDDY

SCALE: 1" = 10' Horiz.
1" = 10' Vert.

All Dimensions are US Survey Feet

CL1
CROSS SECTIONS

FOR EARTHWORK DEVELOPMENT ONLY

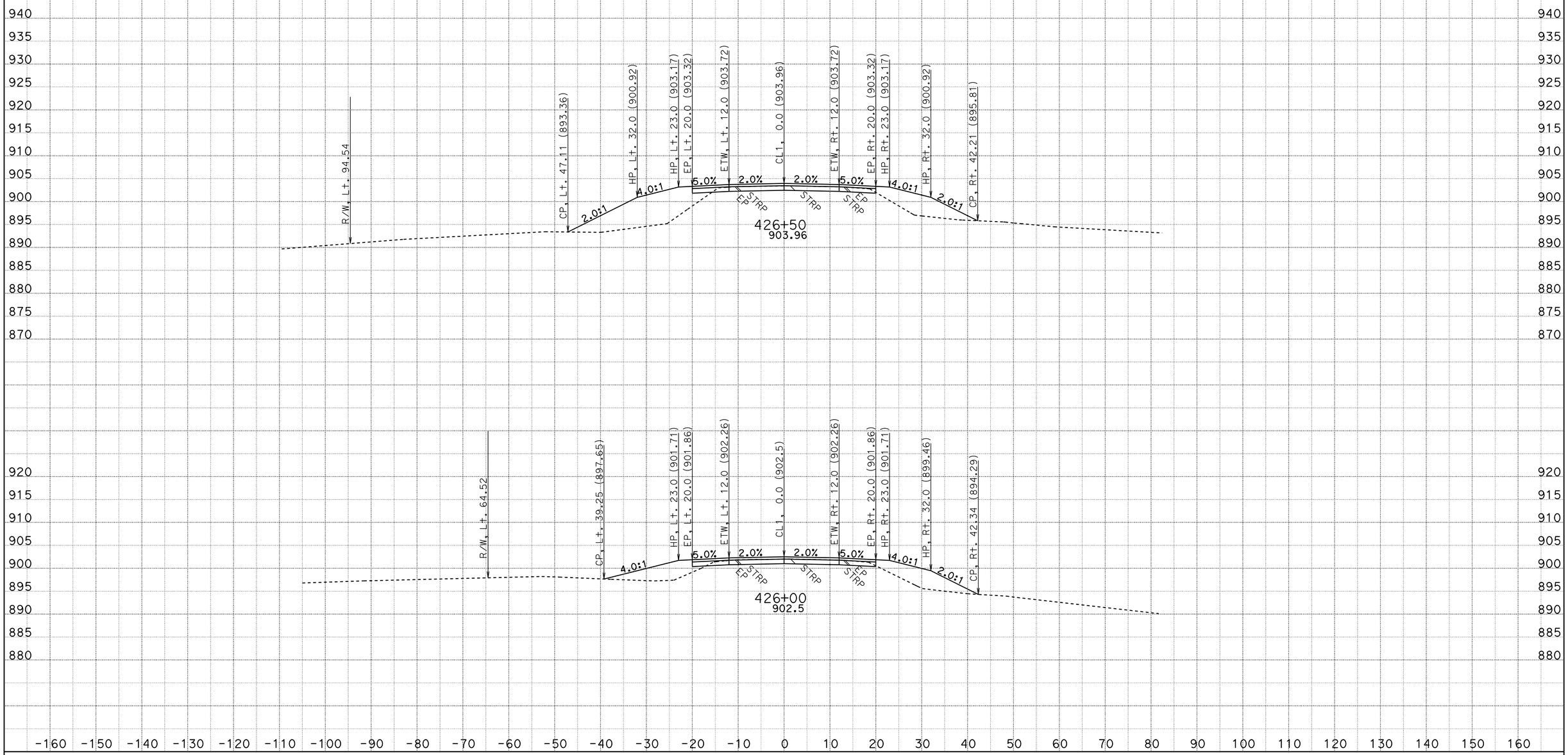

CREATED BY: D.R.FISHER
DATE: 6/3/2013
KC Project: 20245 File: C:\USER_HOME\projects\36070y45\cl1finish.ear

CONTRACT: 02-360704
DIST/CO/RTE/PM: 02/SHA/299/PM30.3 TO 40.7
PROJECT ID: BELLA DIDDY

SCALE: 1" = 10' Horiz.
1" = 10' Vert.

All Dimensions are US Survey Feet

CL1
CROSS SECTIONS

FOR EARTHWORK DEVELOPMENT ONLY

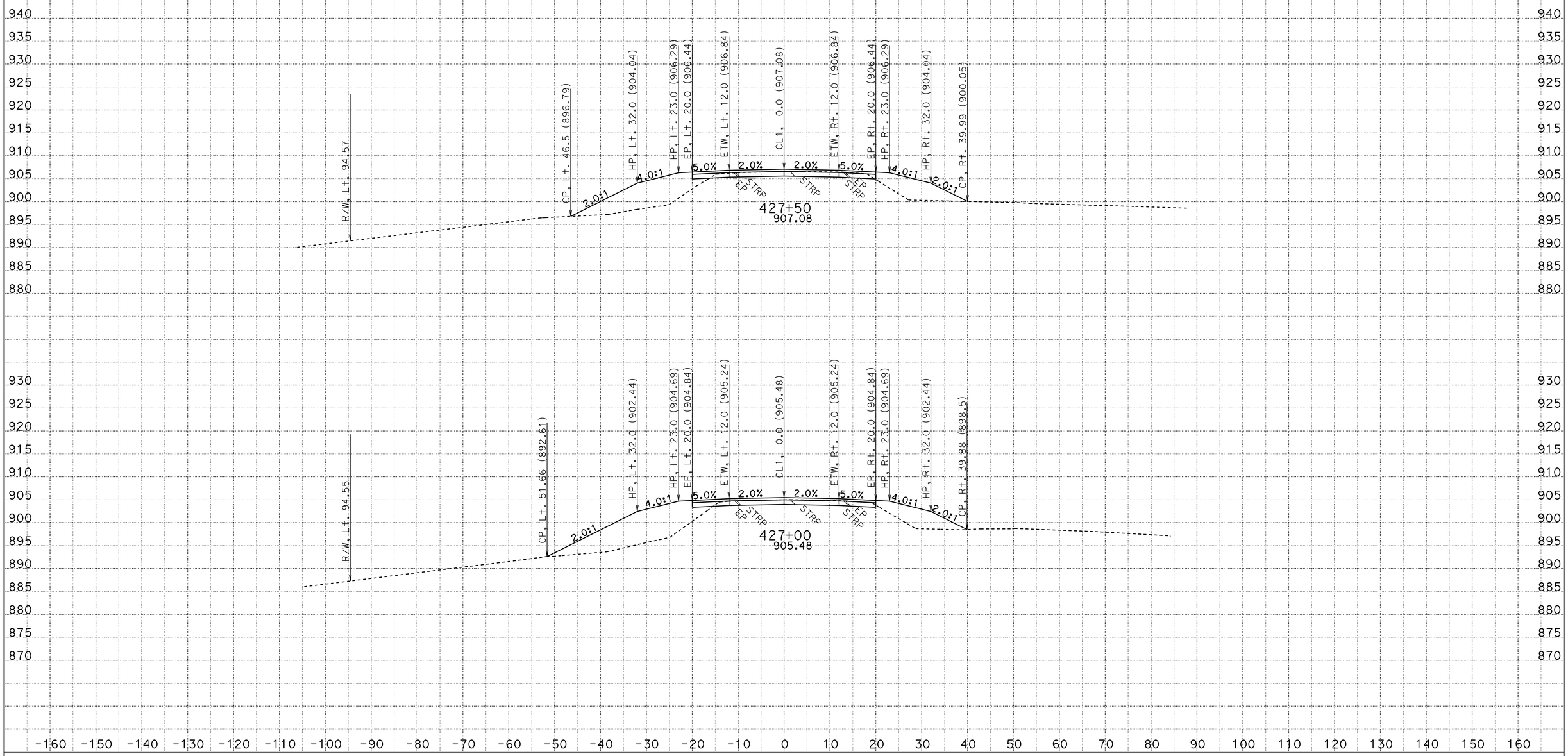

CREATED BY: D.R.FISHER
DATE: 6/3/2013
KC Project: 20245 File: C:\USER_HOME\projects\36070y45\cl1finish.ear

CONTRACT: 02-360704
DIST/CO/RTE/PM: 02/SHA/299/PM30.3 TO 40.7
PROJECT ID: BELLA DIDDY

SCALE: 1" = 10' Horiz.
1" = 10' Vert.

All Dimensions are US Survey Feet

CL1
CROSS SECTIONS

FOR EARTHWORK DEVELOPMENT ONLY

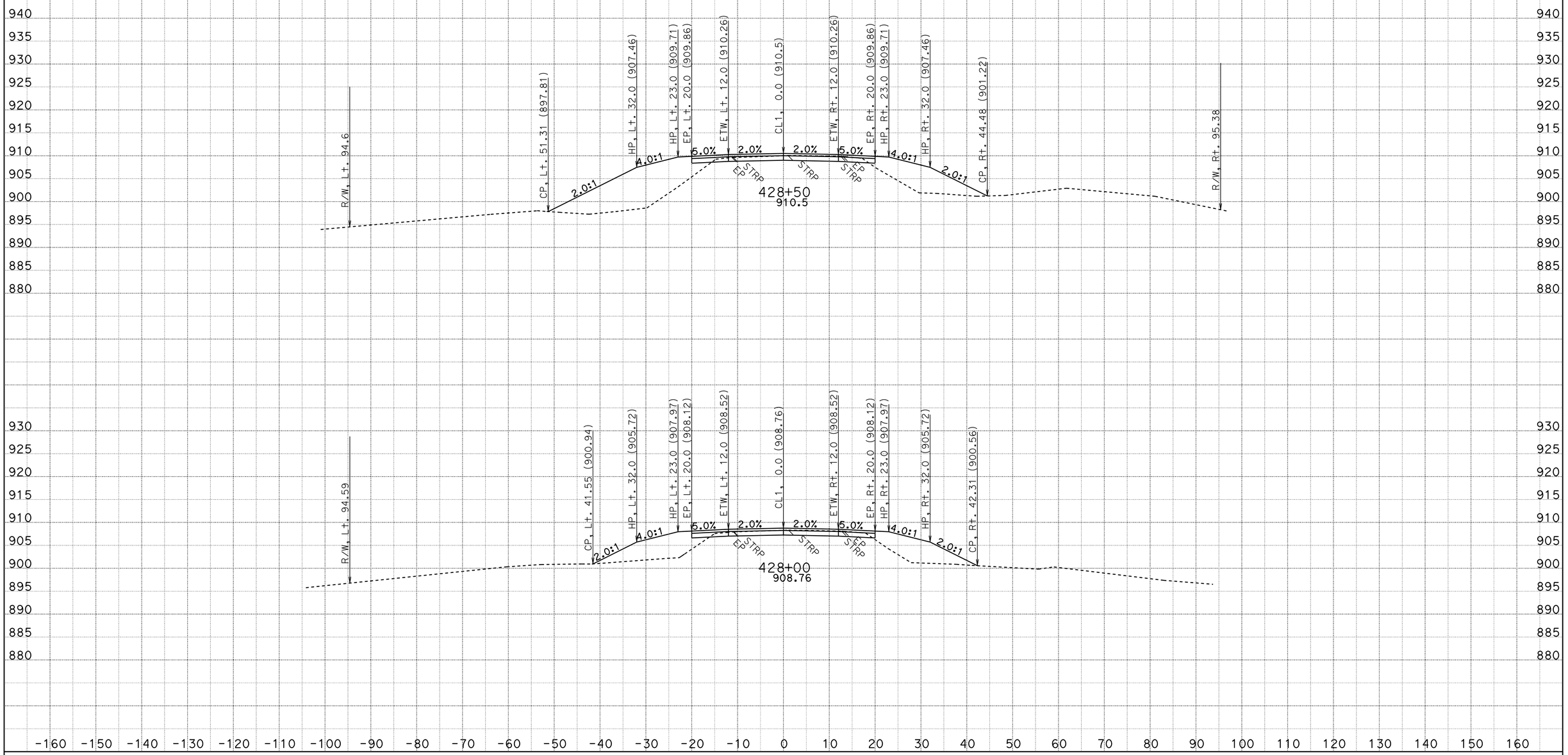

CREATED BY: D.R.FISHER
DATE: 6/3/2013
KC Project: 20245 File: C:\USER_HOME\projects\36070y45\cl1finish.ear

CONTRACT: 02-360704
DIST/CO/RTE/PM: 02/SHA/299/PM30.3 TO 40.7
PROJECT ID: BELLA DIDDY

SCALE: 1" = 10' Horiz.
1" = 10' Vert.

All Dimensions are US Survey Feet

CL1
CROSS SECTIONS

FOR EARTHWORK DEVELOPMENT ONLY

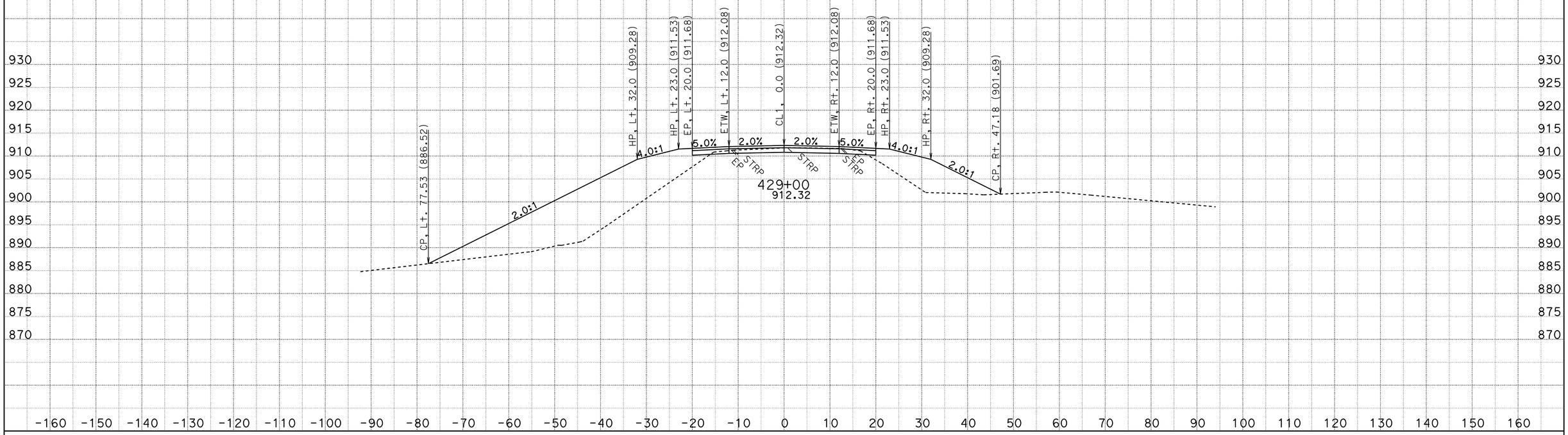

CREATED BY: D.R.FISHER
DATE: 6/3/2013
KC Project: 20245 File: C:\USER_HOME\projects\36070y45\cl1finish.ear

CONTRACT: 02-360704
DIST/CO/RTE/PM: 02/SHA/299/PM30.3 TO 40.7
PROJECT ID: BELLA DIDDY

SCALE: 1" = 10' Horiz.
1" = 10' Vert.

All Dimensions are US Survey Feet

CL1
CROSS SECTIONS

FOR EARTHWORK DEVELOPMENT ONLY

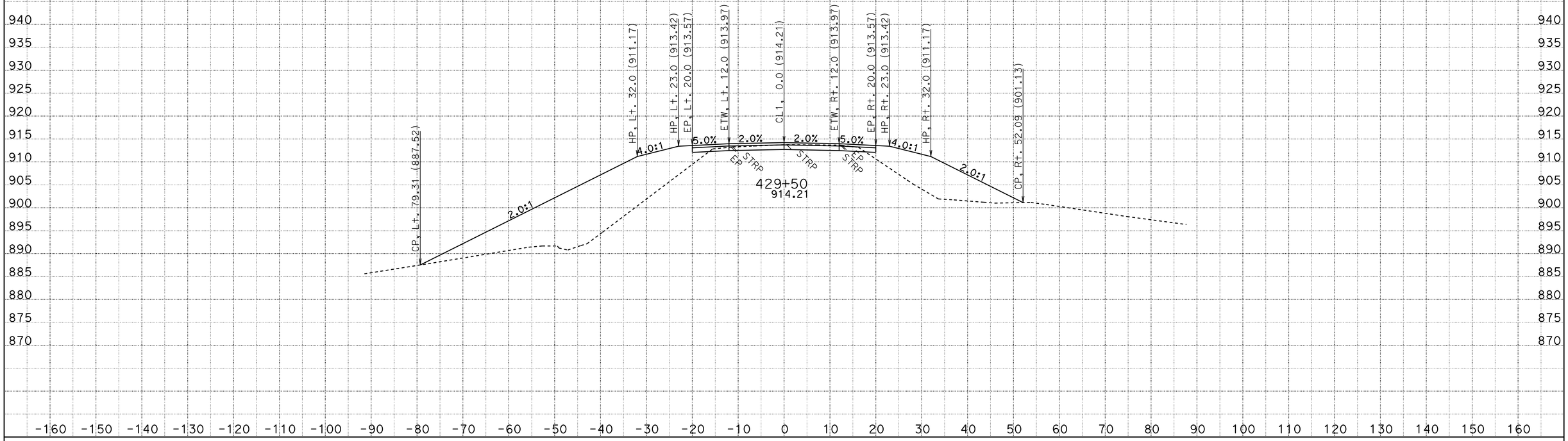

CREATED BY: D.R.FISHER
DATE: 6/3/2013
KC Project: 20245 File: C:\USER_HOME\projects\36070y45\cl1finish.ear

CONTRACT: 02-360704
DIST/CO/RTE/PM: 02/SHA/299/PM30.3 TO 40.7
PROJECT ID: BELLA DIDDY

SCALE: 1" = 10' Horiz.
1" = 10' Vert.

All Dimensions are US Survey Feet

CL1
CROSS SECTIONS

FOR EARTHWORK DEVELOPMENT ONLY

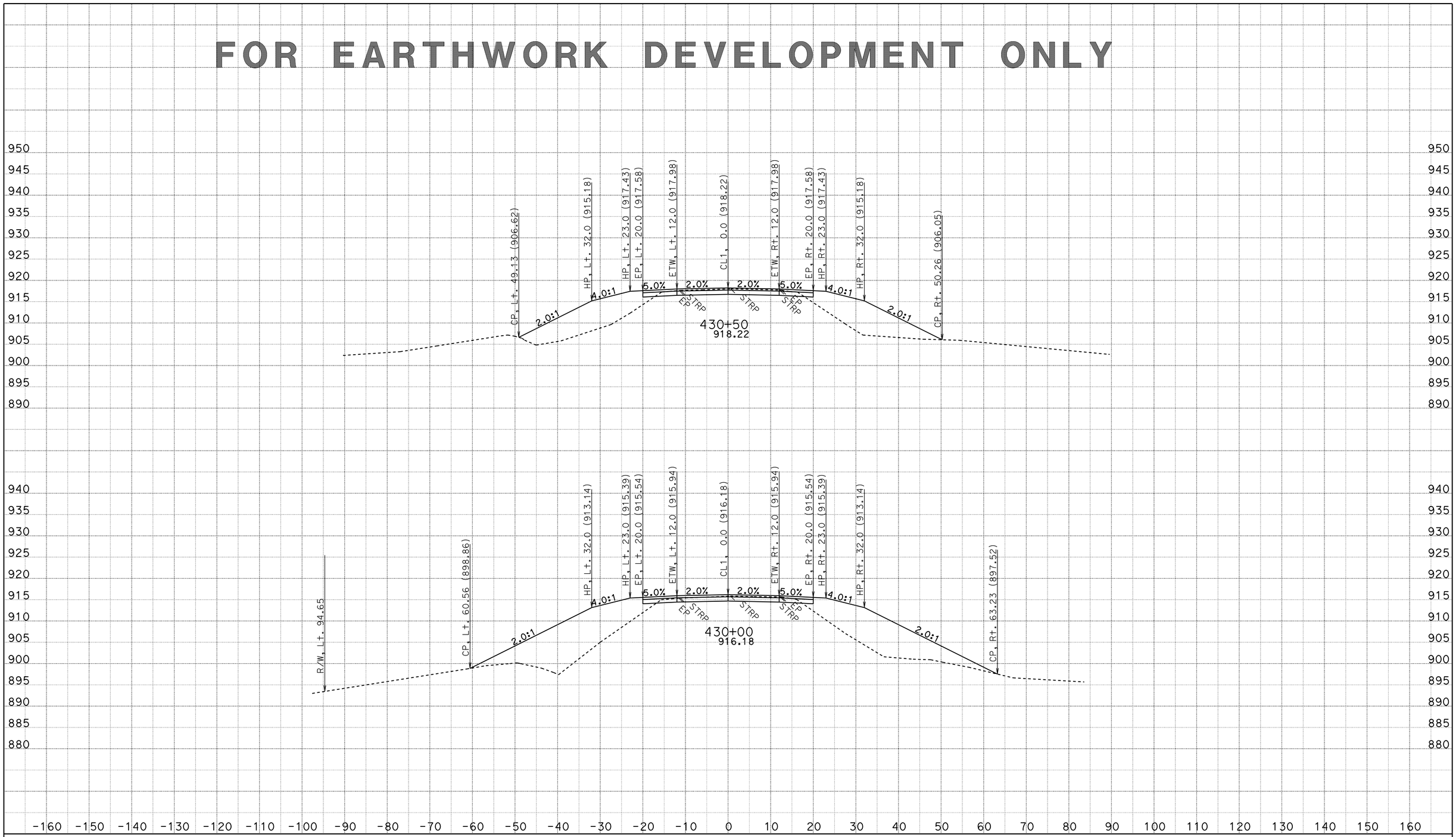

CREATED BY: D.R.FISHER
DATE: 6/3/2013
KC Project: 20245 File: C:\USER_HOME\projects\36070y45\cl1finish.ear

CONTRACT: 02-360704
DIST/CO/RTE/PM: 02/SHA/299/PM30.3 TO 40.7
PROJECT ID: BELLA DIDDY

SCALE: 1" = 10' Horiz.
1" = 10' Vert.

All Dimensions are US Survey Feet

CL1
CROSS SECTIONS

FOR EARTHWORK DEVELOPMENT ONLY

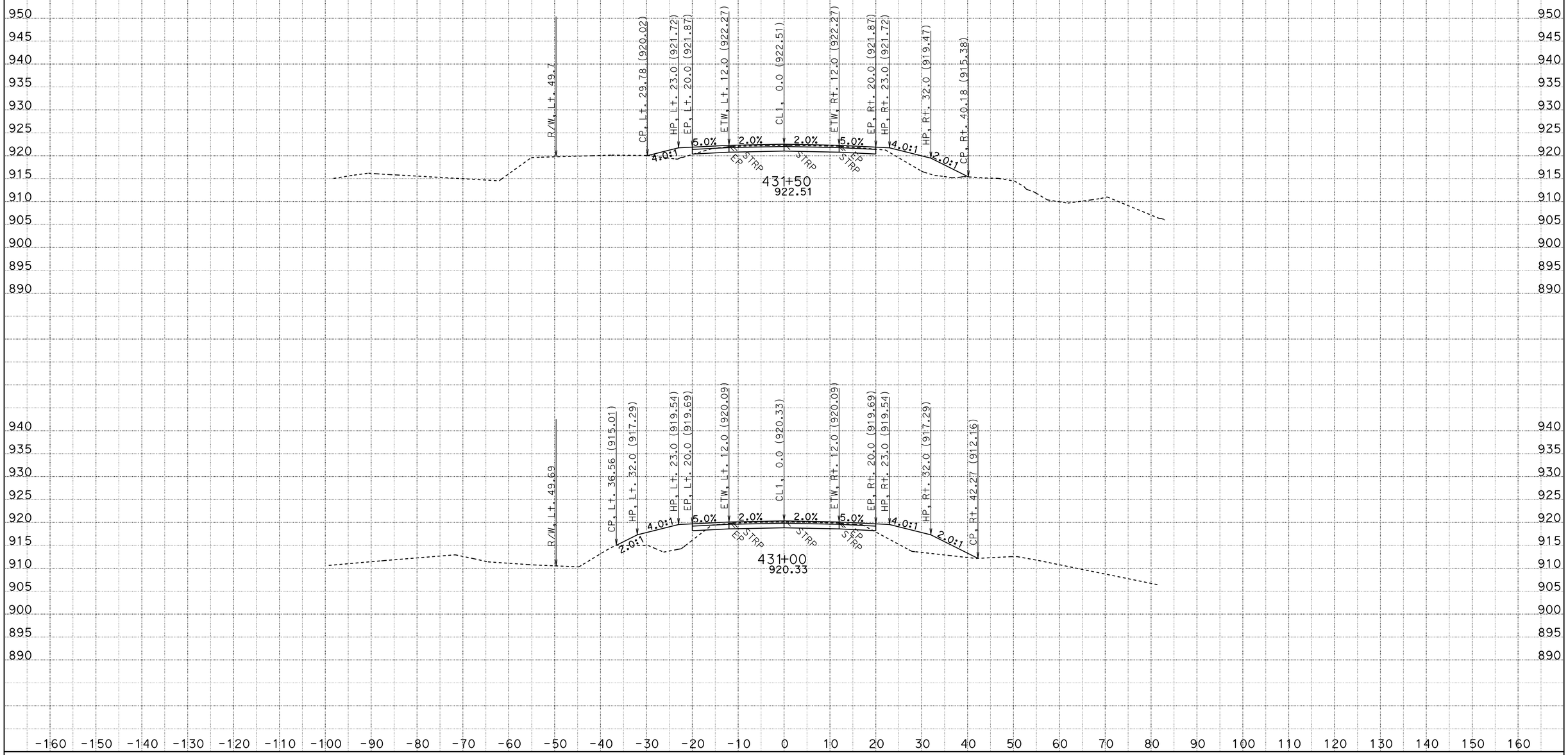

CREATED BY: D.R.FISHER
DATE: 6/3/2013
KC Project: 20245 File: C:\USER_HOME\projects\36070y45\cl1finish.ear

CONTRACT: 02-360704
DIST/CO/RTE/PM: 02/SHA/299/PM30.3 TO 40.7
PROJECT ID: BELLA DIDDY

SCALE: 1" = 10' Horiz.
1" = 10' Vert.

All Dimensions are US Survey Feet

CL1
CROSS SECTIONS

FOR EARTHWORK DEVELOPMENT ONLY

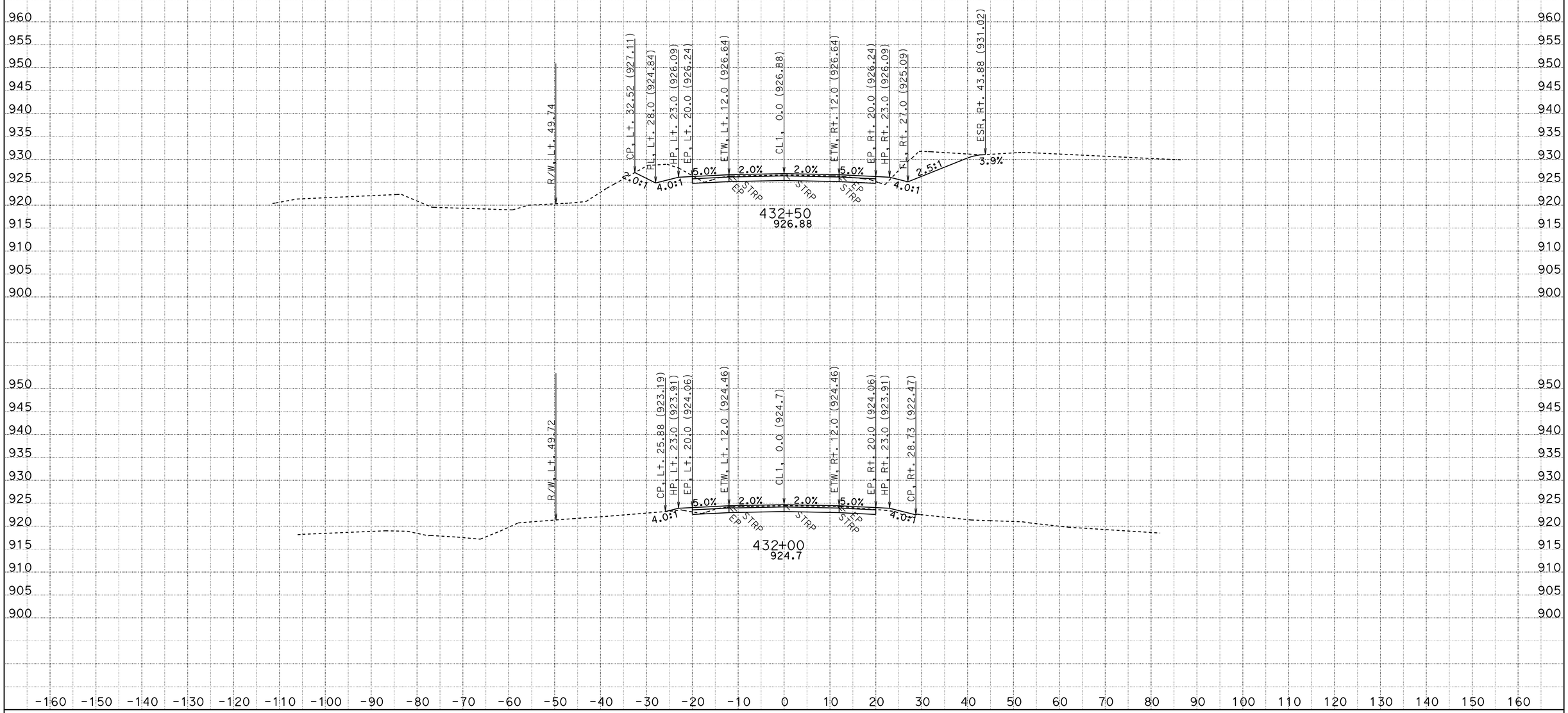

CREATED BY: D.R.FISHER
DATE: 6/3/2013
KC Project: 20245 File: C:\USER_HOME\projects\36070y45\cl1finish.ear

CONTRACT: 02-360704
DIST/CO/RTE/PM: 02/SHA/299/PM30.3 TO 40.7
PROJECT ID: BELLA DIDDY

SCALE: 1" = 10' Horiz.
1" = 10' Vert.

All Dimensions are US Survey Feet

CL1
CROSS SECTIONS

FOR EARTHWORK DEVELOPMENT ONLY

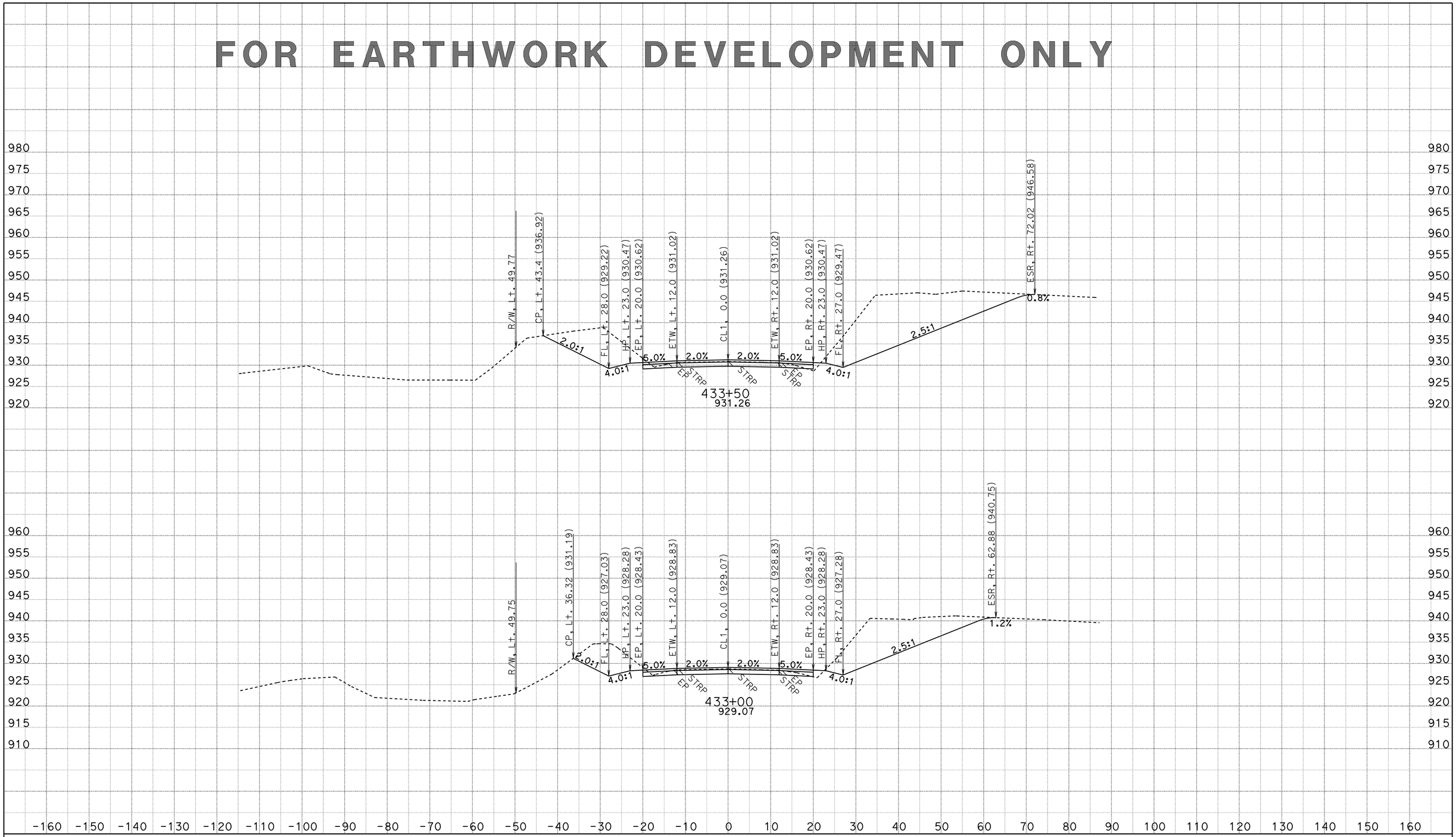

CREATED BY: D.R.FISHER
DATE: 6/3/2013
KC Project: 20245 File: C:\USER_HOME\projects\36070y45\cl1finish.ear

CONTRACT: 02-360704
DIST/CO/RTE/PM: 02/SHA/299/PM30.3 TO 40.7
PROJECT ID: BELLA DIDDY

SCALE: 1" = 10' Horiz.
1" = 10' Vert.

All Dimensions are US Survey Feet

CL1
CROSS SECTIONS

FOR EARTHWORK DEVELOPMENT ONLY

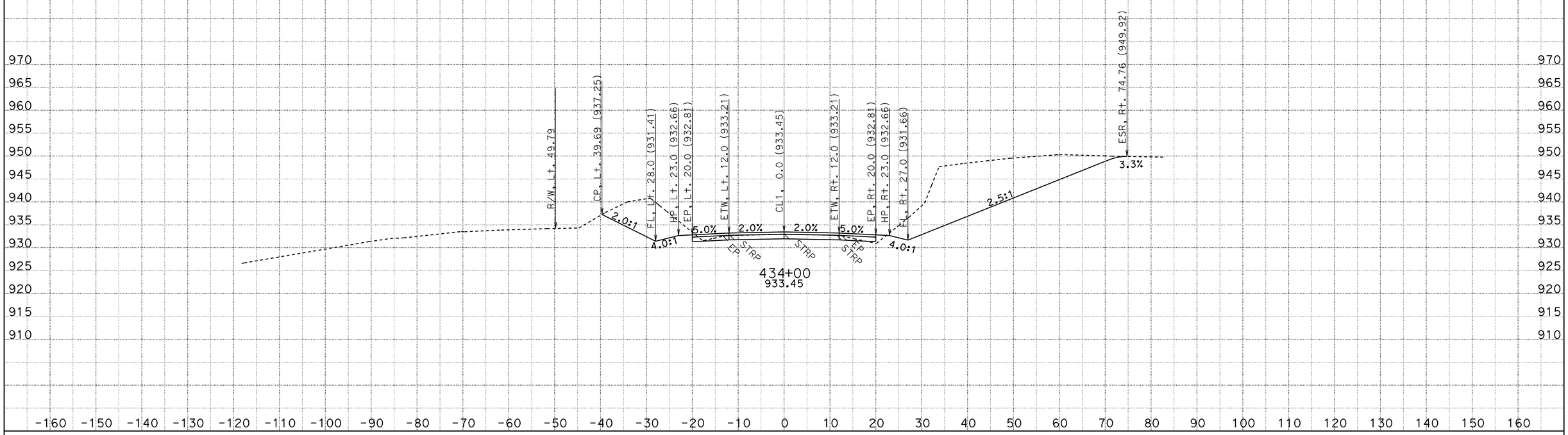

CREATED BY: D.R.FISHER
DATE: 6/3/2013
KC Project: 20245 File: C:\USER_HOME\projects\36070y45\cl1finish.ear

CONTRACT: 02-360704
DIST/CO/RTE/PM: 02/SHA/299/PM30.3 TO 40.7
PROJECT ID: BELLA DIDDY

SCALE: 1" = 10' Horiz.
1" = 10' Vert.
All Dimensions are US Survey Feet

CL1
CROSS SECTIONS
SHEET 484 OF 651

FOR EARTHWORK DEVELOPMENT ONLY

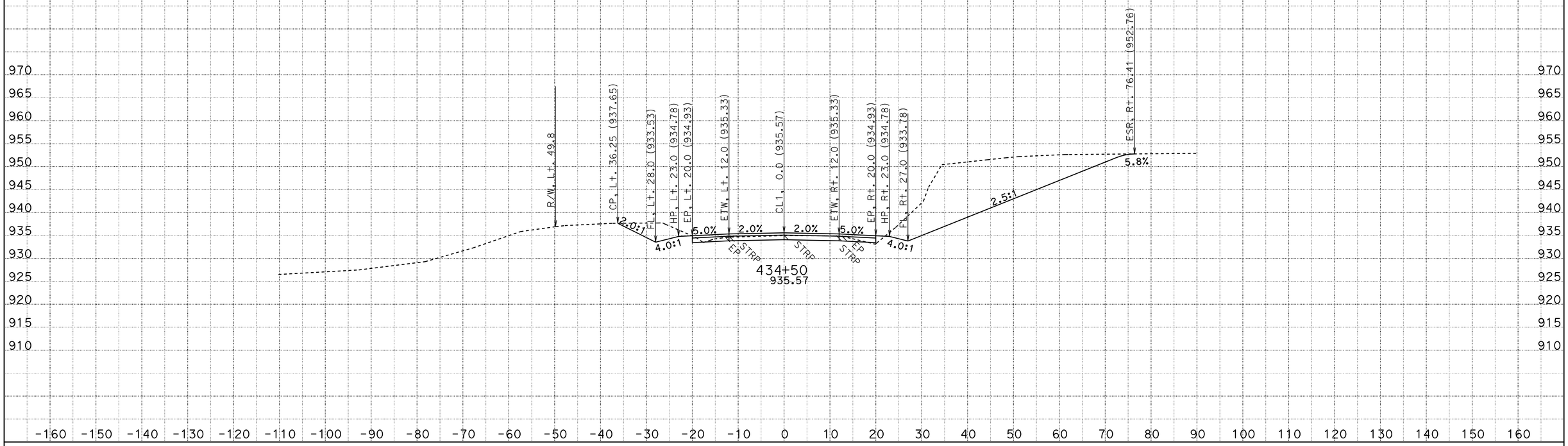

CREATED BY: D.R.FISHER
DATE: 6/3/2013
KC Project: 20245 File: C:\USER_HOME\projects\36070y45\cl1finish.ear

CONTRACT: 02-360704
DIST/CO/RTE/PM: 02/SHA/299/PM30.3 TO 40.7
PROJECT ID: BELLA DIDDY

SCALE: 1" = 10' Horiz.
1" = 10' Vert.

All Dimensions are US Survey Feet

CL1
CROSS SECTIONS

FOR EARTHWORK DEVELOPMENT ONLY

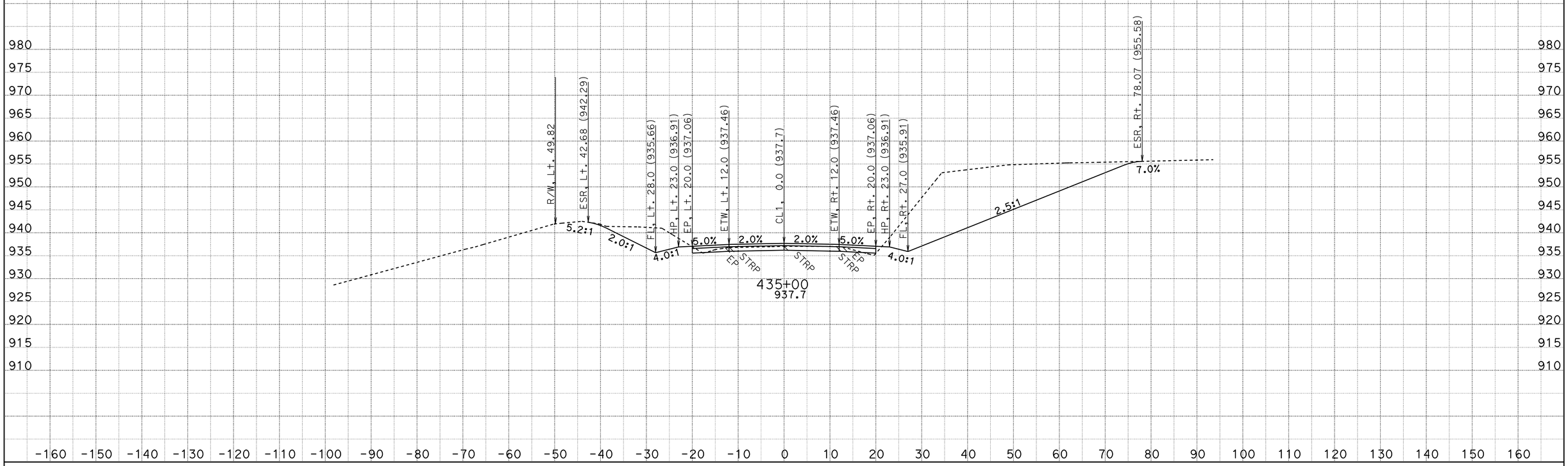

CREATED BY: D.R.FISHER
DATE: 6/3/2013
KC Project: 20245 File: C:\USER_HOME\projects\36070y45\cl1finish.ear

CONTRACT: 02-360704
DIST/CO/RTE/PM: 02/SHA/299/PM30.3 TO 40.7
PROJECT ID: BELLA DIDDY

SCALE: 1" = 10' Horiz.
1" = 10' Vert.

All Dimensions are US Survey Feet

CL1
CROSS SECTIONS

FOR EARTHWORK DEVELOPMENT ONLY

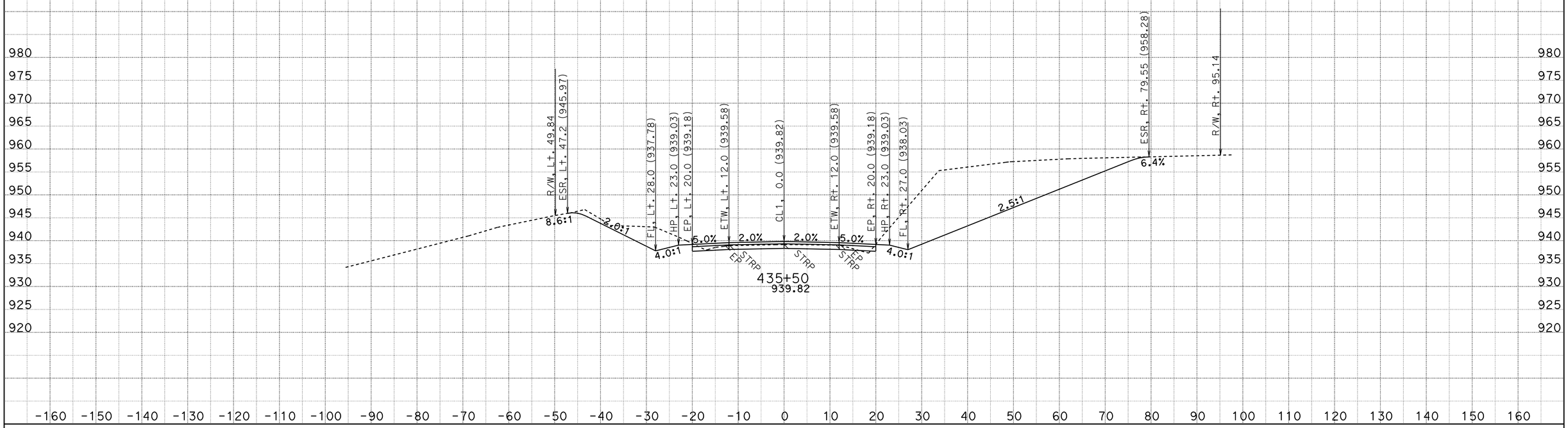

CREATED BY: D.R.FISHER
DATE: 6/3/2013
KC Project: 20245 File: C:\USER_HOME\projects\36070y45\cl1finish.ear

CONTRACT: 02-360704
DIST/CO/RTE/PM: 02/SHA/299/PM30.3 TO 40.7
PROJECT ID: BELLA DIDDY

SCALE: 1" = 10' Horiz.
1" = 10' Vert.

All Dimensions are US Survey Feet

CL1
CROSS SECTIONS

FOR EARTHWORK DEVELOPMENT ONLY

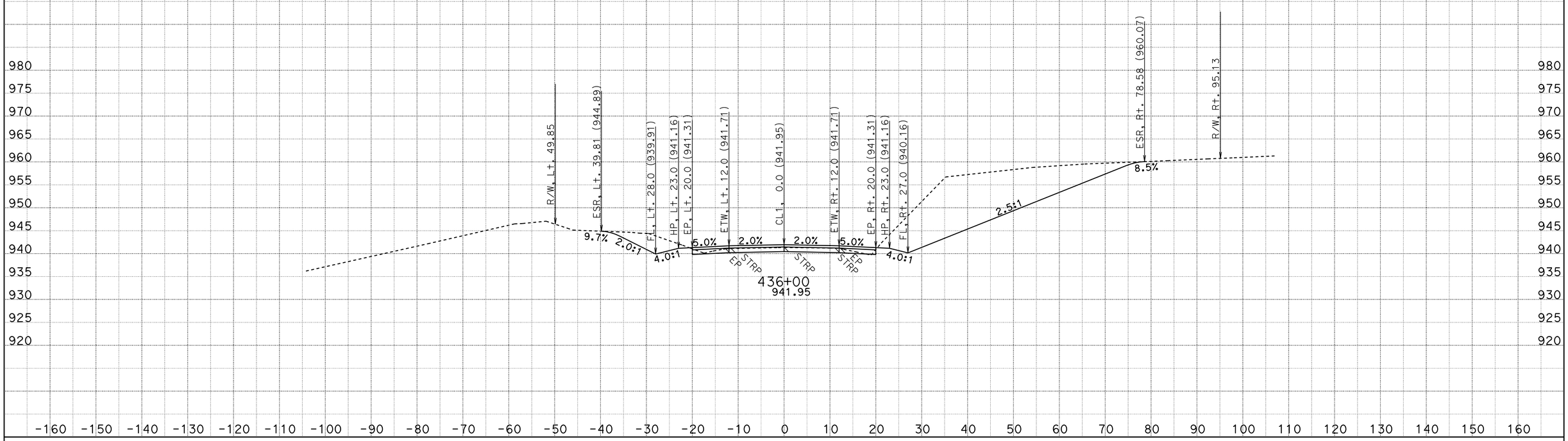

CREATED BY: D.R.FISHER
DATE: 6/3/2013
KC Project: 20245 File: C:\USER_HOME\projects\36070y45\cl1finish.ear

CONTRACT: 02-360704
DIST/CO/RTE/PM: 02/SHA/299/PM30.3 TO 40.7
PROJECT ID: BELLA DIDDY

SCALE: 1" = 10' Horiz.
1" = 10' Vert.
All Dimensions are US Survey Feet

CL1
CROSS SECTIONS
SHEET 488 OF 651

FOR EARTHWORK DEVELOPMENT ONLY

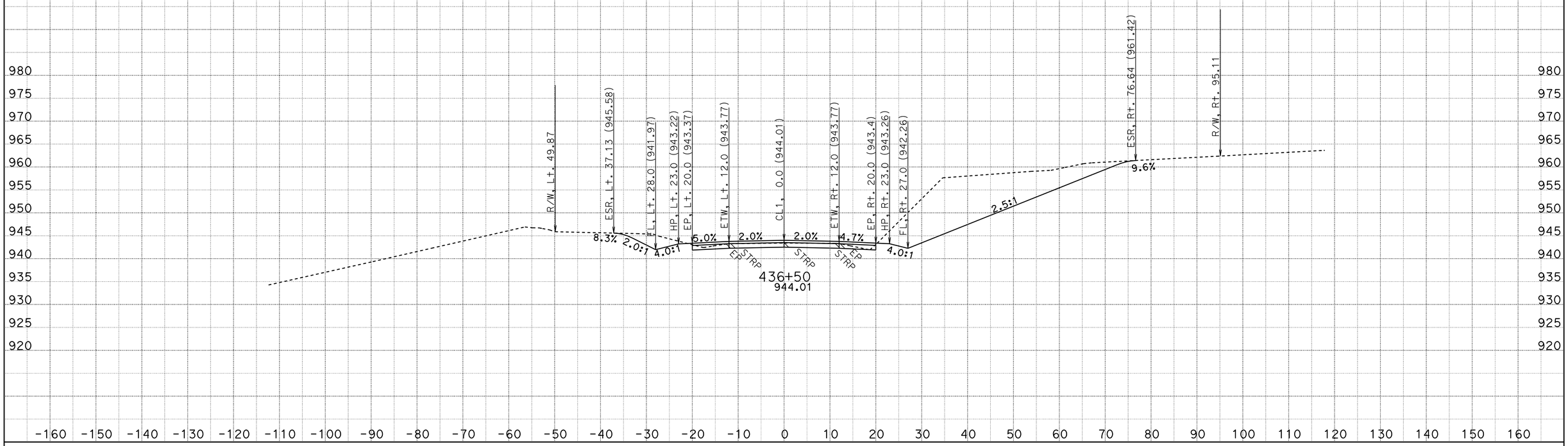

CREATED BY: D.R.FISHER
DATE: 6/3/2013
KC Project: 20245 File: C:\USER_HOME\projects\36070y45\cl1finish.ear

CONTRACT: 02-360704
DIST/CO/RTE/PM: 02/SHA/299/PM30.3 TO 40.7
PROJECT ID: BELLA DIDDY

SCALE: 1" = 10' Horiz.
1" = 10' Vert.
All Dimensions are US Survey Feet

CL1
CROSS SECTIONS
SHEET 489 OF 651

FOR EARTHWORK DEVELOPMENT ONLY

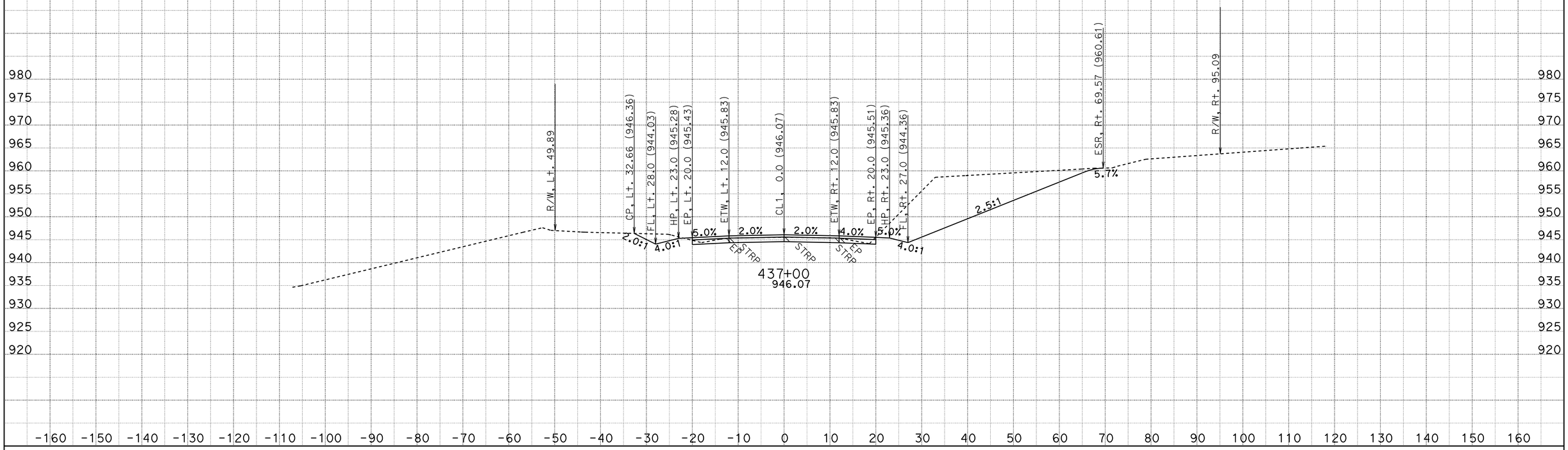

CREATED BY: D.R.FISHER
DATE: 6/3/2013
KC Project: 20245 File: C:\USER_HOME\projects\36070y45\cl1finish.ear

CONTRACT: 02-360704
DIST/CO/RTE/PM: 02/SHA/299/PM30.3 TO 40.7
PROJECT ID: BELLA DIDDY

SCALE: 1" = 10' Horiz.
1" = 10' Vert.
All Dimensions are US Survey Feet

CL1
CROSS SECTIONS
SHEET 490 OF 651

FOR EARTHWORK DEVELOPMENT ONLY

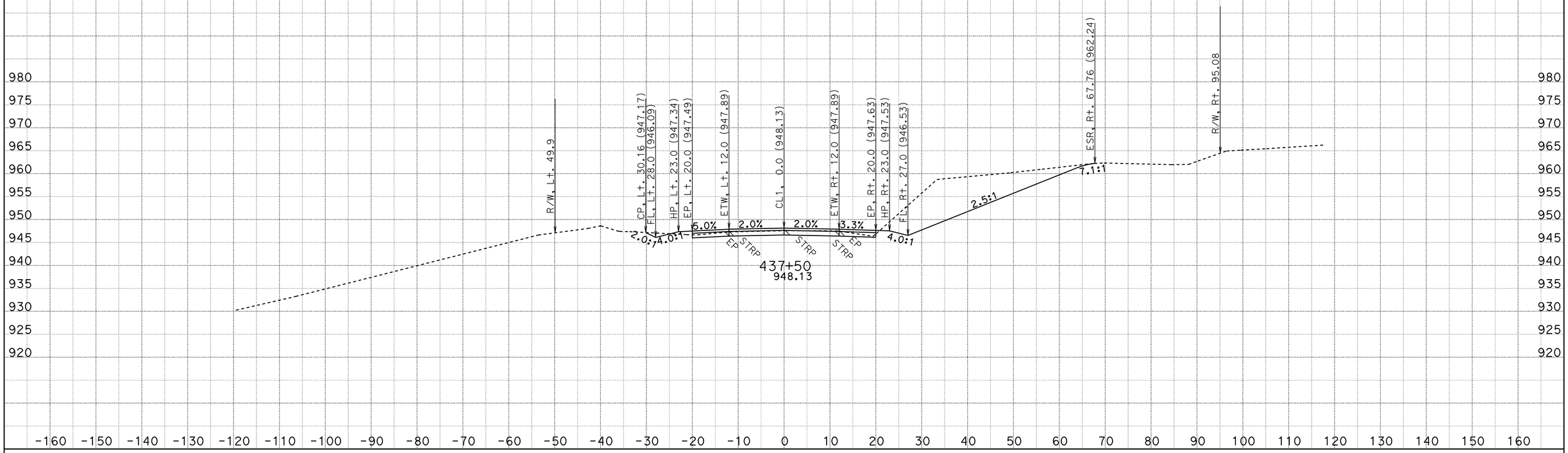

CREATED BY: D.R.FISHER
DATE: 6/3/2013
KC Project: 20245 File: C:\USER_HOME\projects\36070y45\cl1finish.ear

CONTRACT: 02-360704
DIST/CO/RTE/PM: 02/SHA/299/PM30.3 TO 40.7
PROJECT ID: BELLA DIDDY

SCALE: 1" = 10' Horiz.
1" = 10' Vert.
All Dimensions are US Survey Feet

CL1
CROSS SECTIONS
SHEET 491 OF 651

FOR EARTHWORK DEVELOPMENT ONLY

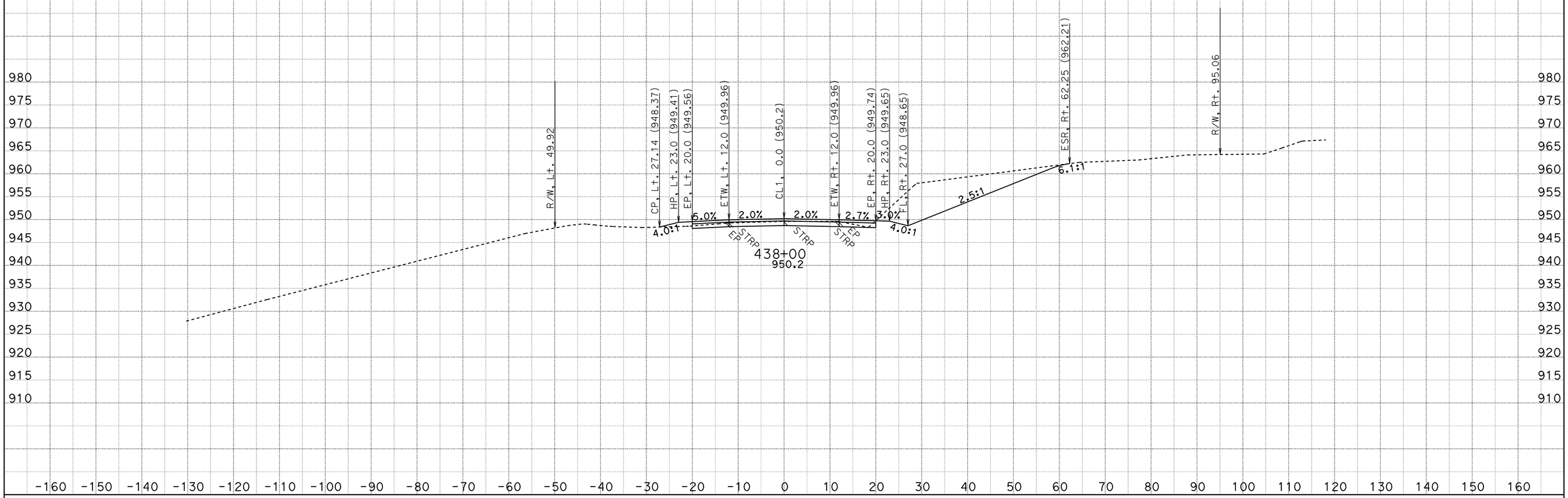

CREATED BY: D.R.FISHER
DATE: 6/3/2013
KC Project: 20245 File: C:\USER_HOME\projects\36070y45\cl1finish.ear

CONTRACT: 02-360704
DIST/CO/RTE/PM: 02/SHA/299/PM30.3 TO 40.7
PROJECT ID: BELLA DIDDY

SCALE: 1" = 10' Horiz.
1" = 10' Vert.

All Dimensions are US Survey Feet

CL1
CROSS SECTIONS
SHEET 492 OF 651

FOR EARTHWORK DEVELOPMENT ONLY

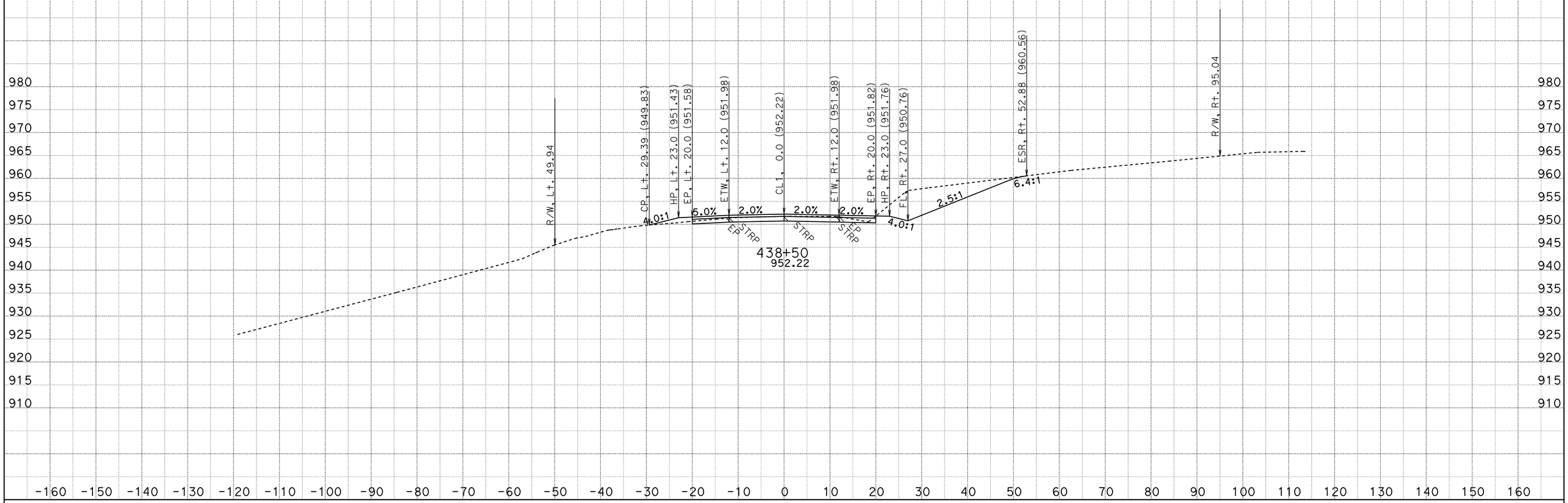

CREATED BY: D.R.FISHER
DATE: 6/3/2013
KC Project: 20245 File: C:\USER_HOME\projects\36070y45\cl1finish.ear

CONTRACT: 02-360704
DIST/CO/RTE/PM: 02/SHA/299/PM30.3 TO 40.7
PROJECT ID: BELLA DIDDY

SCALE: 1" = 10' Horiz.
1" = 10' Vert.
All Dimensions are US Survey Feet

CL1
CROSS SECTIONS
SHEET 493 OF 651

FOR EARTHWORK DEVELOPMENT ONLY

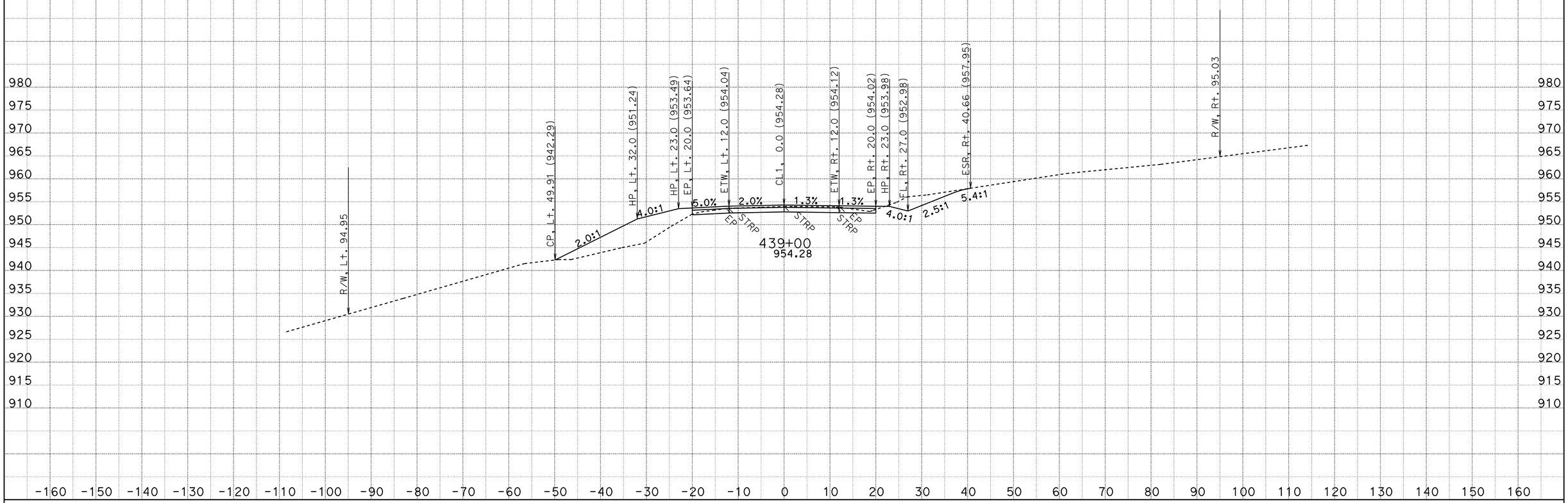

CREATED BY: D.R.FISHER
DATE: 6/3/2013
KC Project: 20245 File: C:\USER_HOME\projects\36070y45\cl1finish.ear

CONTRACT: 02-360704
DIST/CO/RTE/PM: 02/SHA/299/PM30.3 TO 40.7
PROJECT ID: BELLA DIDDY

SCALE: 1" = 10' Horiz.
1" = 10' Vert.
All Dimensions are US Survey Feet

CL1
CROSS SECTIONS
SHEET 494 OF 651

FOR EARTHWORK DEVELOPMENT ONLY

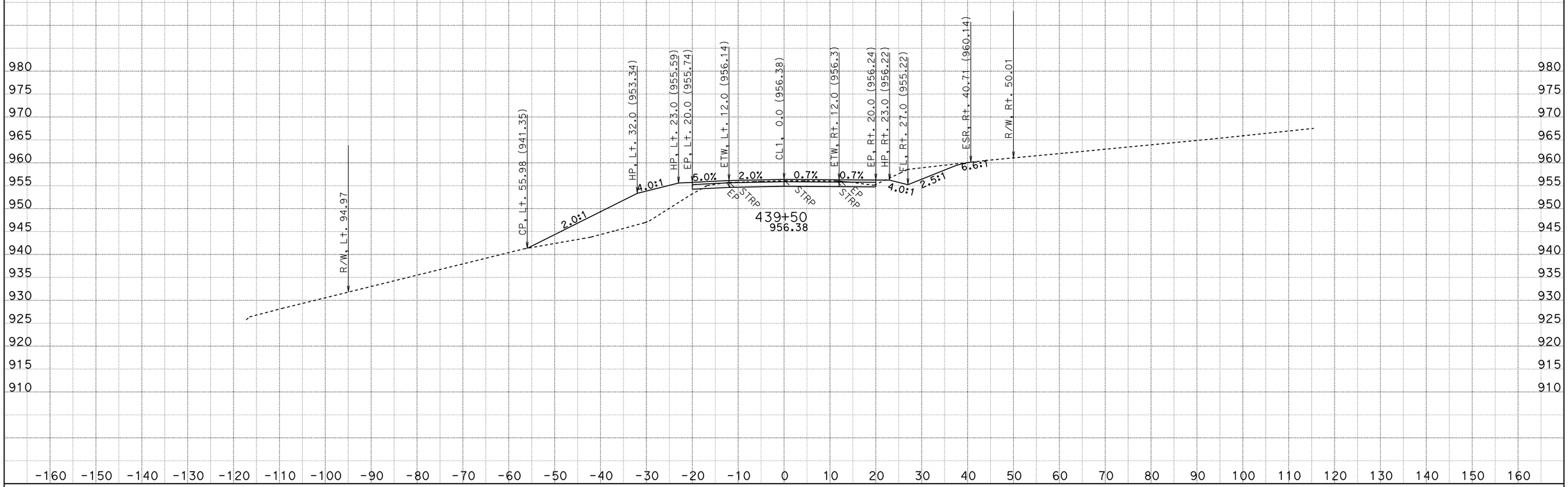

CREATED BY: D.R.FISHER
DATE: 6/3/2013
KC Project: 20245 File: C:\USER_HOME\projects\36070y45\cl1finish.ear

CONTRACT: 02-360704
DIST/CO/RTE/PM: 02/SHA/299/PM30.3 TO 40.7
PROJECT ID: BELLA DIDDY

SCALE: 1" = 10' Horiz.
1" = 10' Vert.
All Dimensions are US Survey Feet

CL1
CROSS SECTIONS
SHEET 495 OF 651

FOR EARTHWORK DEVELOPMENT ONLY

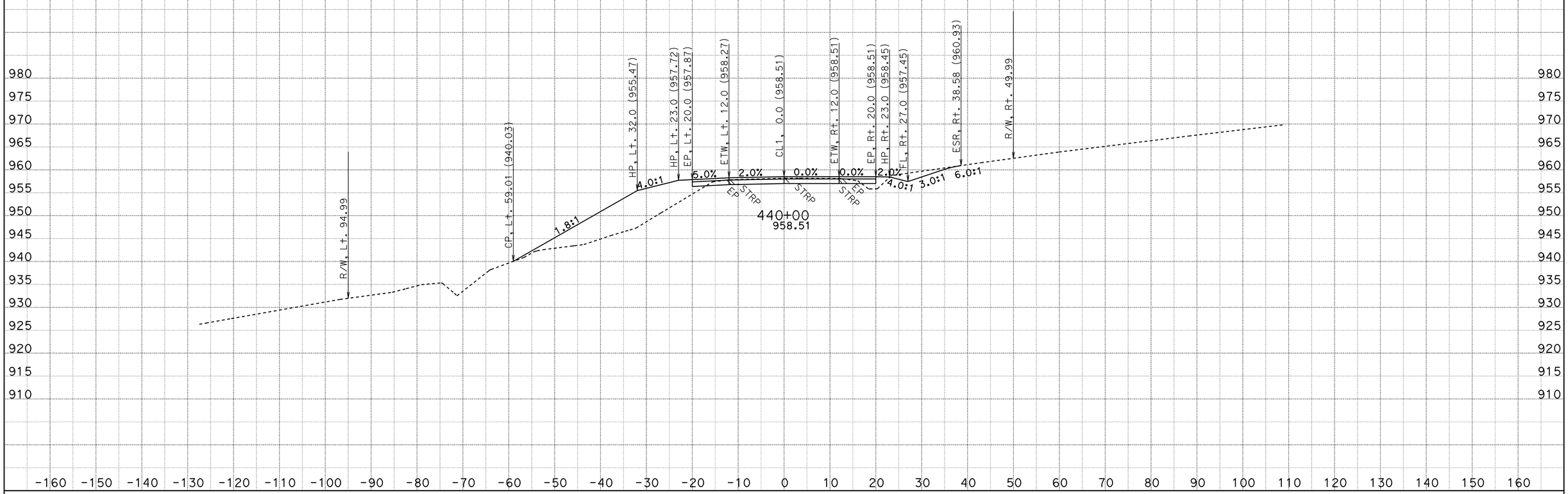

CREATED BY: D.R.FISHER
DATE: 6/3/2013
KC Project: 20245 File: C:\USER_HOME\projects\36070y45\cl1finish.ear

CONTRACT: 02-360704
DIST/CO/RTE/PM: 02/SHA/299/PM30.3 TO 40.7
PROJECT ID: BELLA DIDDY

SCALE: 1" = 10' Horiz.
1" = 10' Vert.

All Dimensions are US Survey Feet

CL1
CROSS SECTIONS

FOR EARTHWORK DEVELOPMENT ONLY

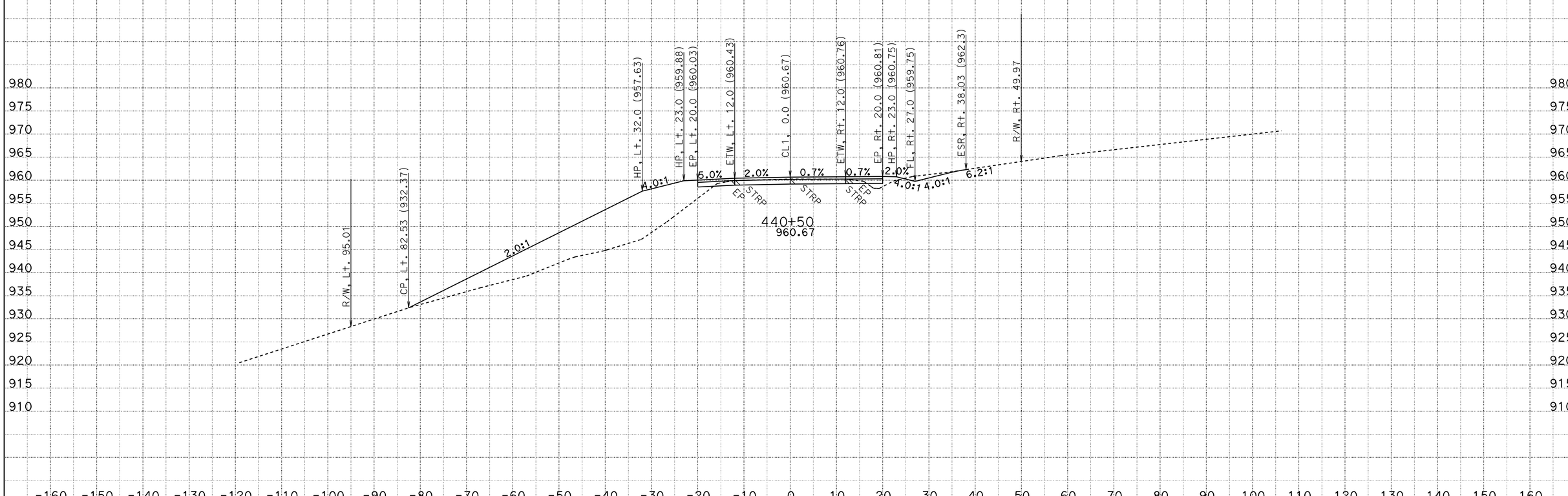

CREATED BY: D.R.FISHER
DATE: 6/3/2013
KC Project: 20245 File: C:\USER_HOME\projects\36070y45\cl1finish.ear

CONTRACT: 02-360704
DIST/CO/RTE/PM: 02/SHA/299/PM30.3 TO 40.7
PROJECT ID: BELLA DIDDY

SCALE: 1" = 10' Horiz.
1" = 10' Vert.

All Dimensions are US Survey Feet

CL1
CROSS SECTIONS

FOR EARTHWORK DEVELOPMENT ONLY

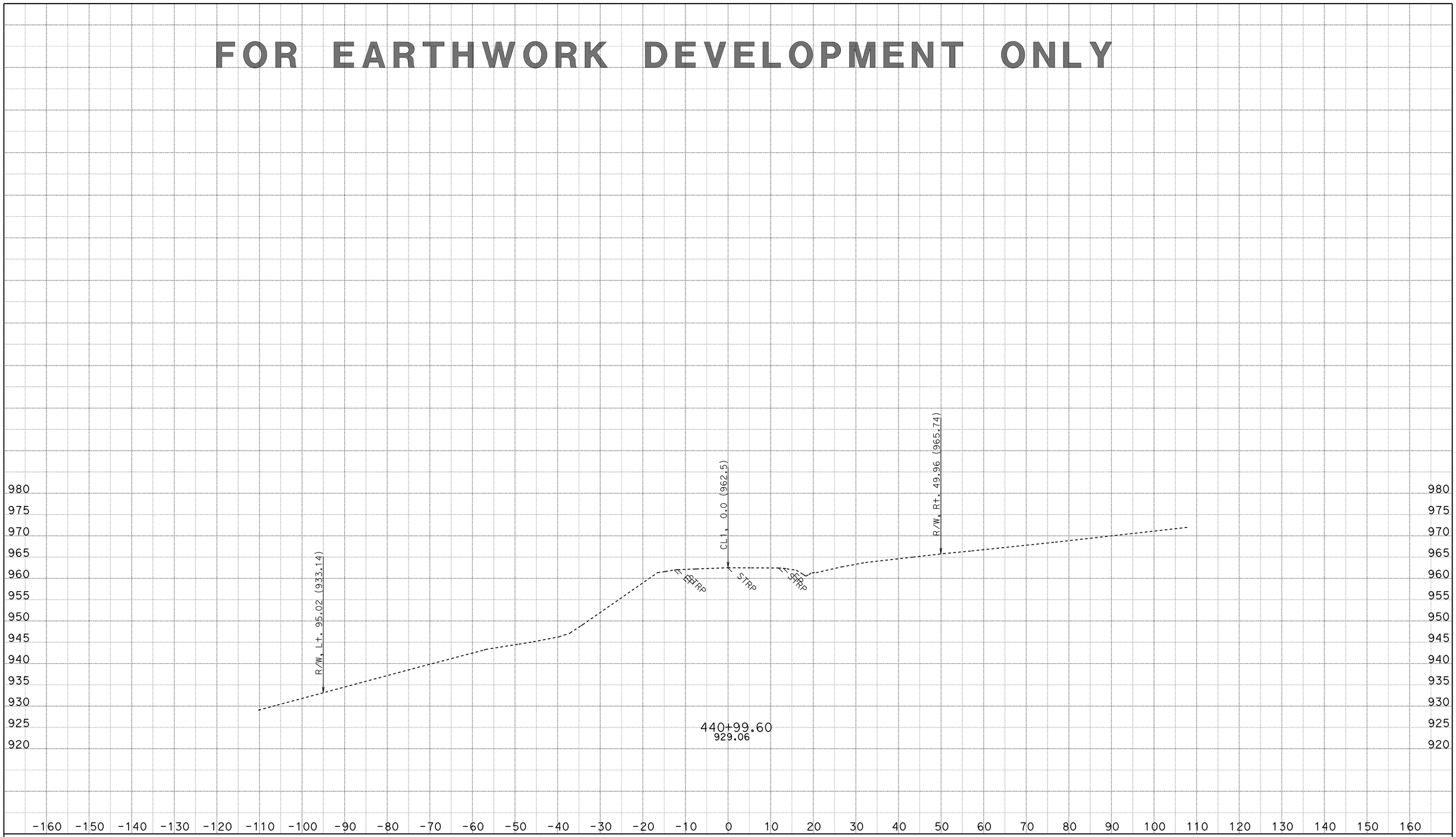

CREATED BY: D.R.FISHER
DATE: 6/3/2013
KC Project: 20245 File: C:\USER_HOME\projects\36070y45\cl1finish.ear

CONTRACT: 02-360704
DIST/CO/RTE/PM: 02/SHA/299/PM30.3 TO 40.7
PROJECT ID: BELLA DIDDY

SCALE: 1" = 10' Horiz.
1" = 10' Vert.

All Dimensions are US Survey Feet

CL1
CROSS SECTIONS

FOR EARTHWORK DEVELOPMENT ONLY

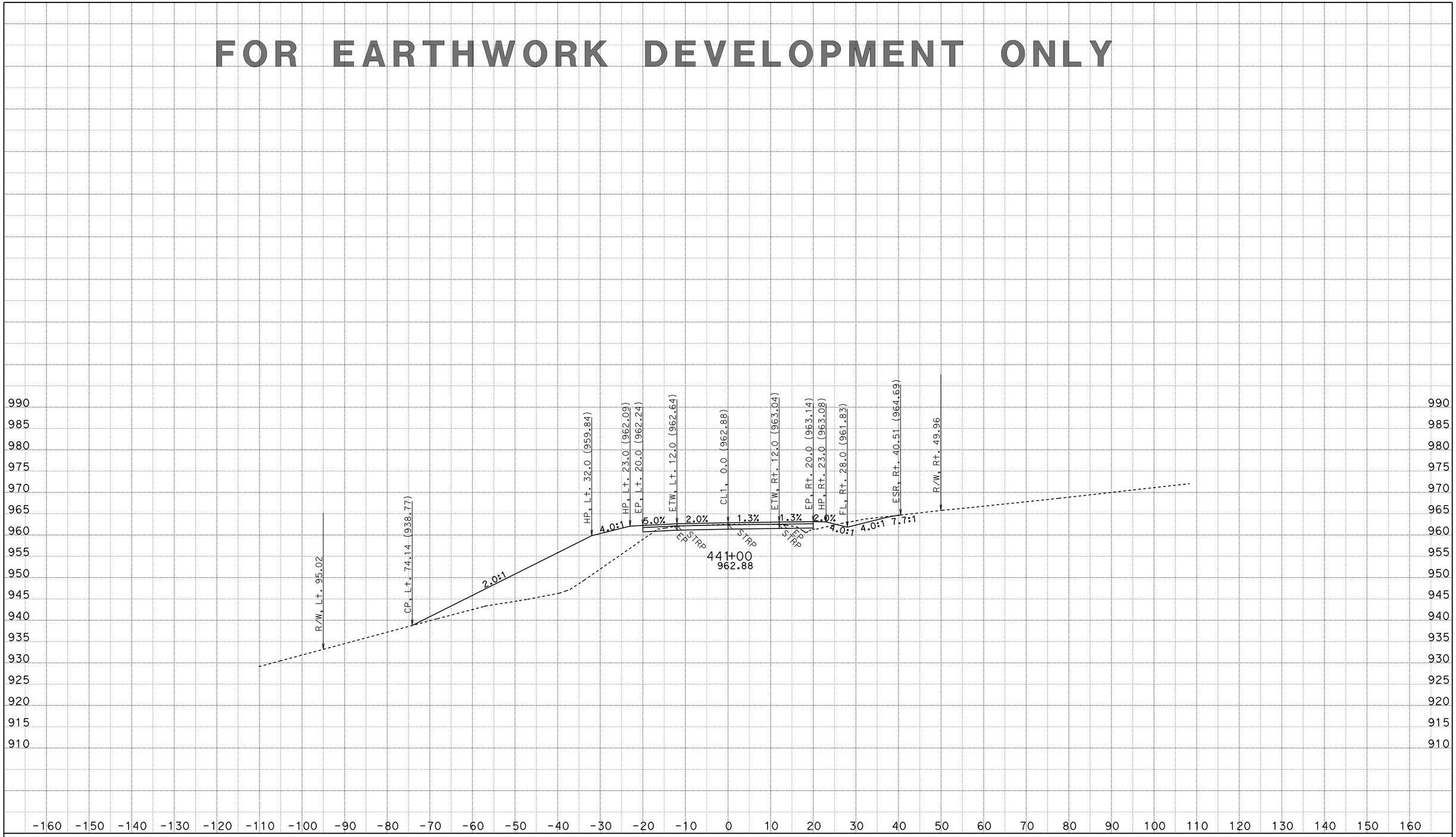

CREATED BY: D.R.FISHER
DATE: 6/3/2013
KC Project: 20245 File: C:\USER_HOME\projects\36070y45\cl1finish.ear

CONTRACT: 02-360704
DIST/CO/RTE/PM: 02/SHA/299/PM30.3 TO 40.7
PROJECT ID: BELLA DIDDY

SCALE: 1" = 10' Horiz.
1" = 10' Vert.
All Dimensions are US Survey Feet

CL1
CROSS SECTIONS
SHEET 499 OF 651

FOR EARTHWORK DEVELOPMENT ONLY

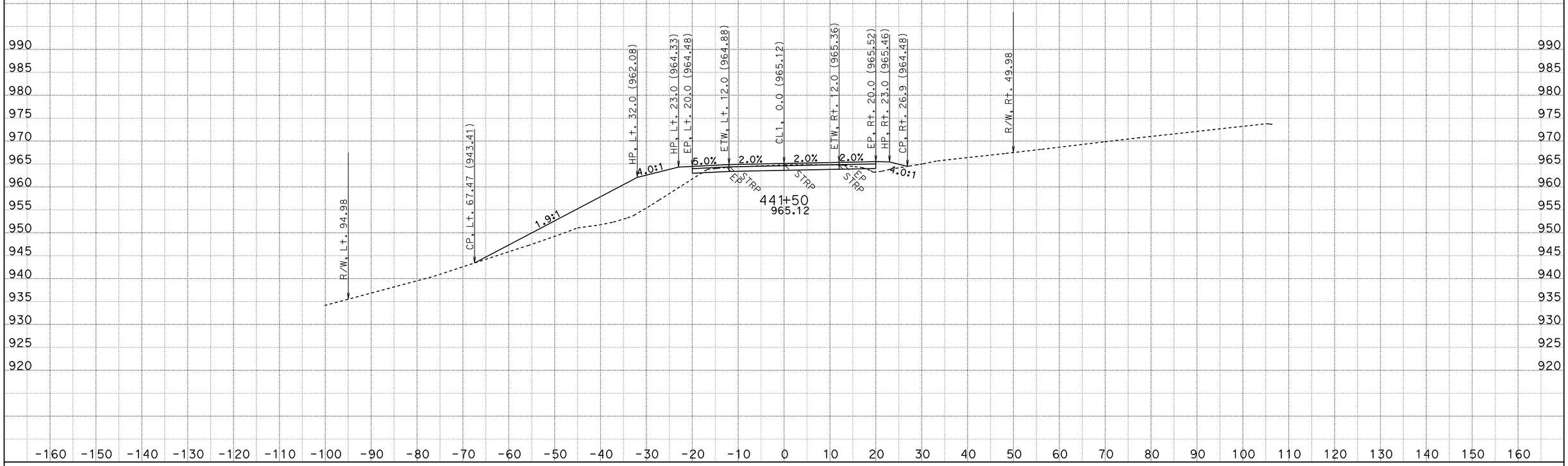

CREATED BY: D.R.FISHER
DATE: 6/3/2013
KC Project: 20245 File: C:\USER_HOME\projects\36070y45\cl1finish.ear

CONTRACT: 02-360704
DIST/CO/RTE/PM: 02/SHA/299/PM30.3 TO 40.7
PROJECT ID: BELLA DIDDY

SCALE: 1" = 10' Horiz.
1" = 10' Vert.
All Dimensions are US Survey Feet

CL1
CROSS SECTIONS
SHEET 500 OF 651

FOR EARTHWORK DEVELOPMENT ONLY

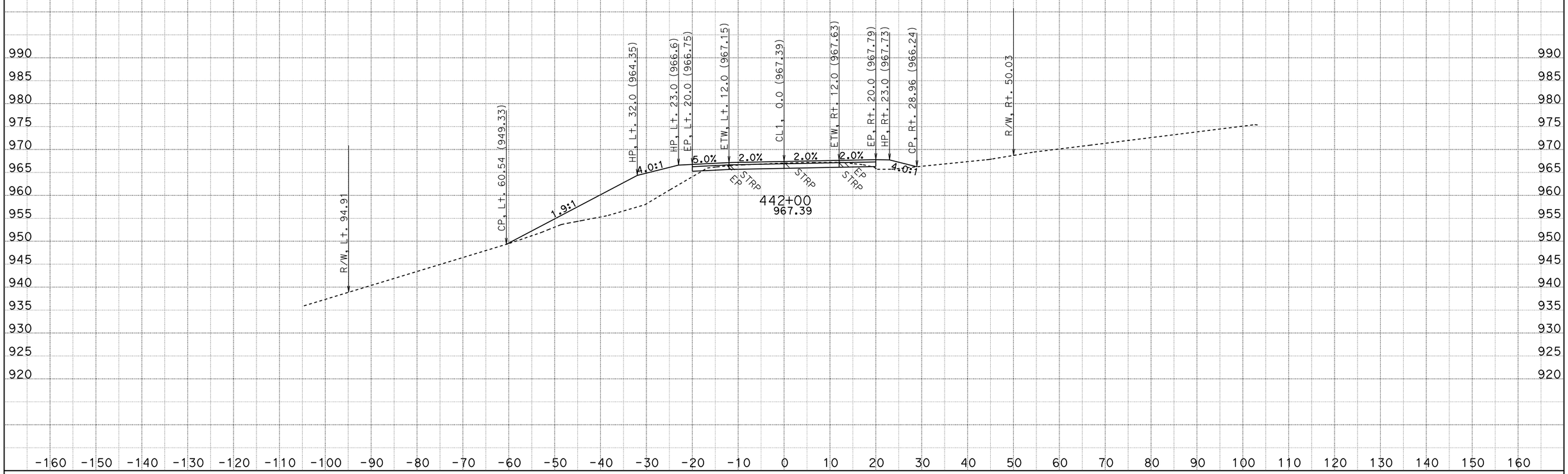

CREATED BY: D.R.FISHER
DATE: 6/3/2013
KC Project: 20245 File: C:\USER_HOME\projects\36070γ45\cl1finish.ear

CONTRACT: 02-360704
DIST/CO/RTE/PM: 02/SHA/299/PM30.3 TO 40.7
PROJECT ID: BELLA DIDDY

SCALE: 1" = 10' Horiz.
1" = 10' Vert.

All Dimensions are US Survey Feet

CL1
CROSS SECTIONS

FOR EARTHWORK DEVELOPMENT ONLY

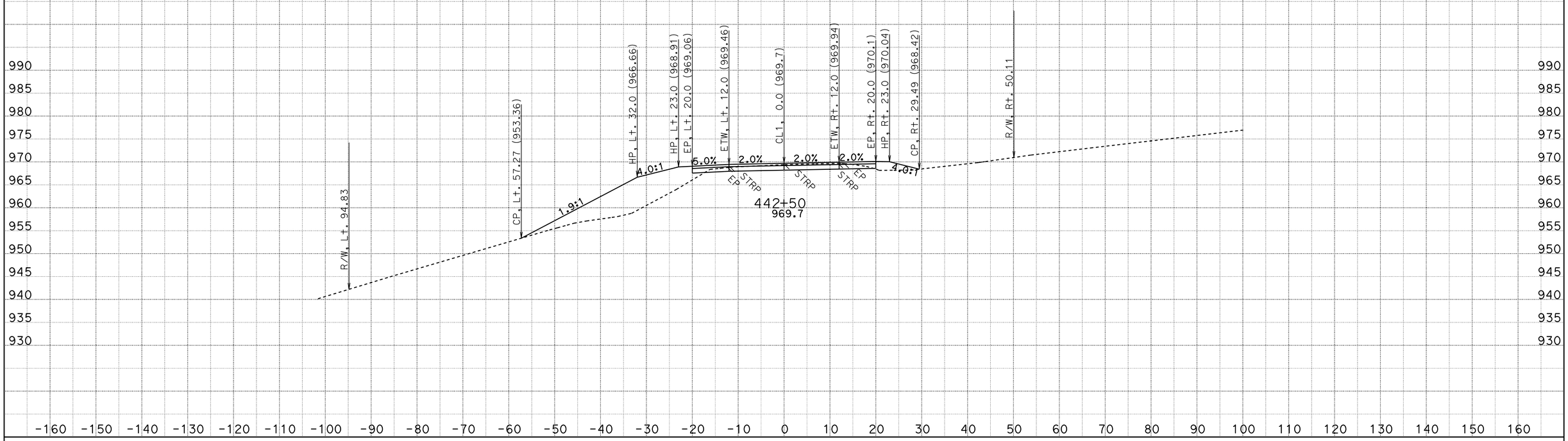

CREATED BY: D.R.FISHER
DATE: 6/3/2013
KC Project: 20245 File: C:\USER_HOME\projects\36070y45\cl1finish.ear

CONTRACT: 02-360704
DIST/CO/RTE/PM: 02/SHA/299/PM30.3 TO 40.7
PROJECT ID: BELLA DIDDY

SCALE: 1" = 10' Horiz.
1" = 10' Vert.
All Dimensions are US Survey Feet

CL1
CROSS SECTIONS
SHEET 502 OF 651

FOR EARTHWORK DEVELOPMENT ONLY

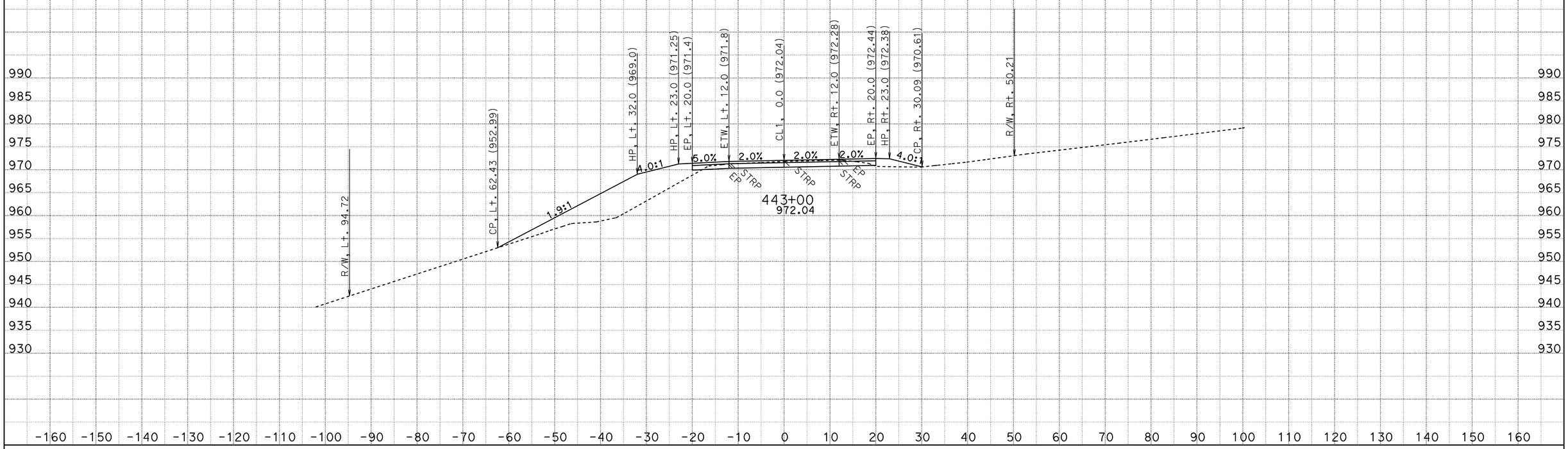

CREATED BY: D.R.FISHER
DATE: 6/3/2013
KC Project: 20245 File: C:\USER_HOME\projects\36070y45\cl1finish.ear

CONTRACT: 02-360704
DIST/CO/RTE/PM: 02/SHA/299/PM30.3 TO 40.7
PROJECT ID: BELLA DIDDY

SCALE: 1" = 10' Horiz.
1" = 10' Vert.
All Dimensions are US Survey Feet

CL1
CROSS SECTIONS
SHEET 503 OF 651

FOR EARTHWORK DEVELOPMENT ONLY

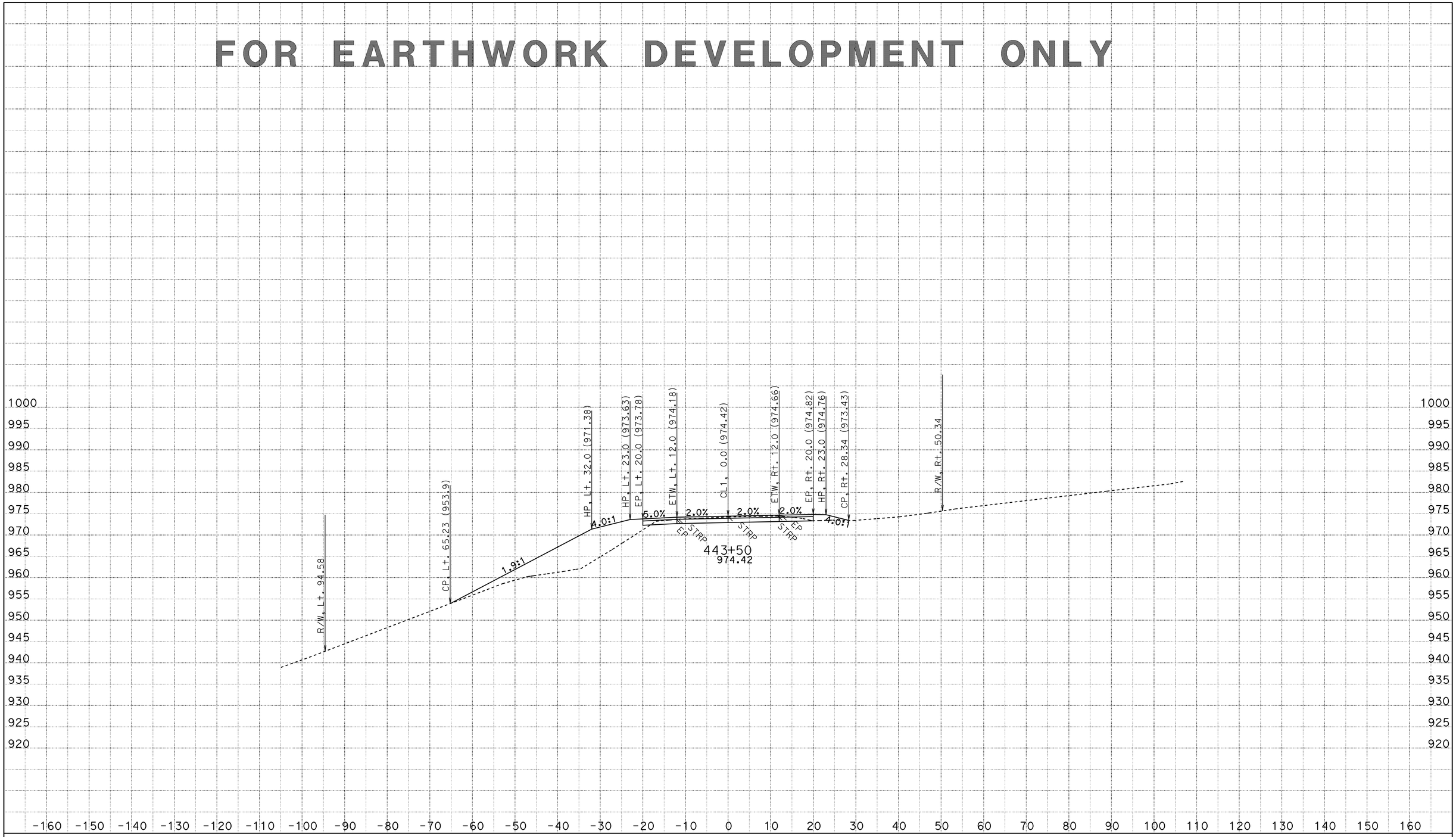

CREATED BY: D.R.FISHER
DATE: 6/3/2013
KC Project: 20245 File: C:\USER_HOME\projects\36070y45\cl1finish.ear

CONTRACT: 02-360704
DIST/CO/RTE/PM: 02/SHA/299/PM30.3 TO 40.7
PROJECT ID: BELLA DIDDY

SCALE: 1" = 10' Horiz.
1" = 10' Vert.

All Dimensions are US Survey Feet

CL1
CROSS SECTIONS

FOR EARTHWORK DEVELOPMENT ONLY

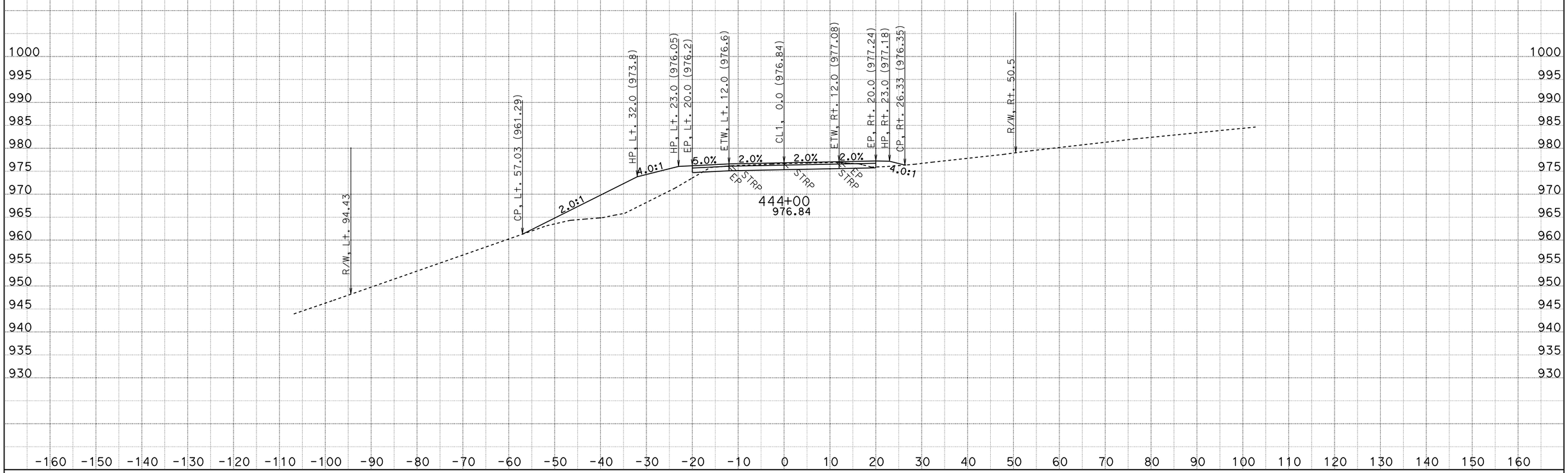

CREATED BY: D.R.FISHER
DATE: 6/3/2013
KC Project: 20245 File: C:\USER_HOME\projects\36070y45\cl1finish.ear

CONTRACT: 02-360704
DIST/CO/RTE/PM: 02/SHA/299/PM30.3 TO 40.7
PROJECT ID: BELLA DIDDY

SCALE: 1" = 10' Horiz.
1" = 10' Vert.
All Dimensions are US Survey Feet

CL1
CROSS SECTIONS
SHEET 505 OF 651

FOR EARTHWORK DEVELOPMENT ONLY

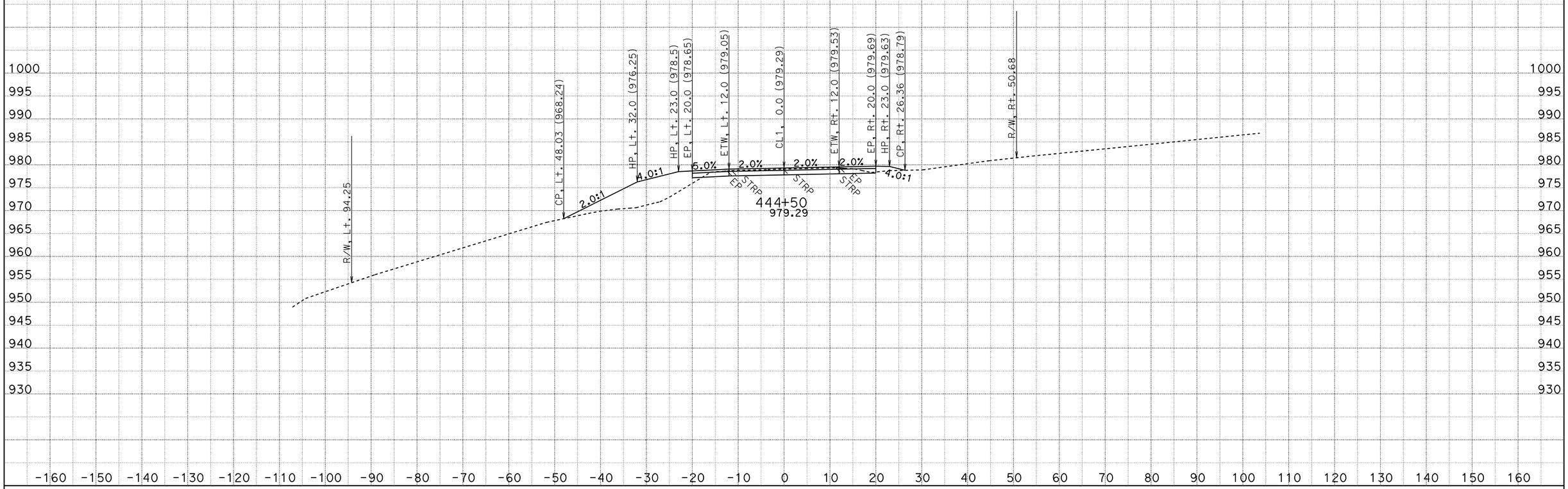

CREATED BY: D.R.FISHER
DATE: 6/3/2013
KC Project: 20245 File: C:\USER_HOME\projects\36070y45\cl1finish.ear

CONTRACT: 02-360704
DIST/CO/RTE/PM: 02/SHA/299/PM30.3 TO 40.7
PROJECT ID: BELLA DIDDY

SCALE: 1" = 10' Horiz.
1" = 10' Vert.

All Dimensions are US Survey Feet

CL1
CROSS SECTIONS
SHEET 506 OF 651

FOR EARTHWORK DEVELOPMENT ONLY

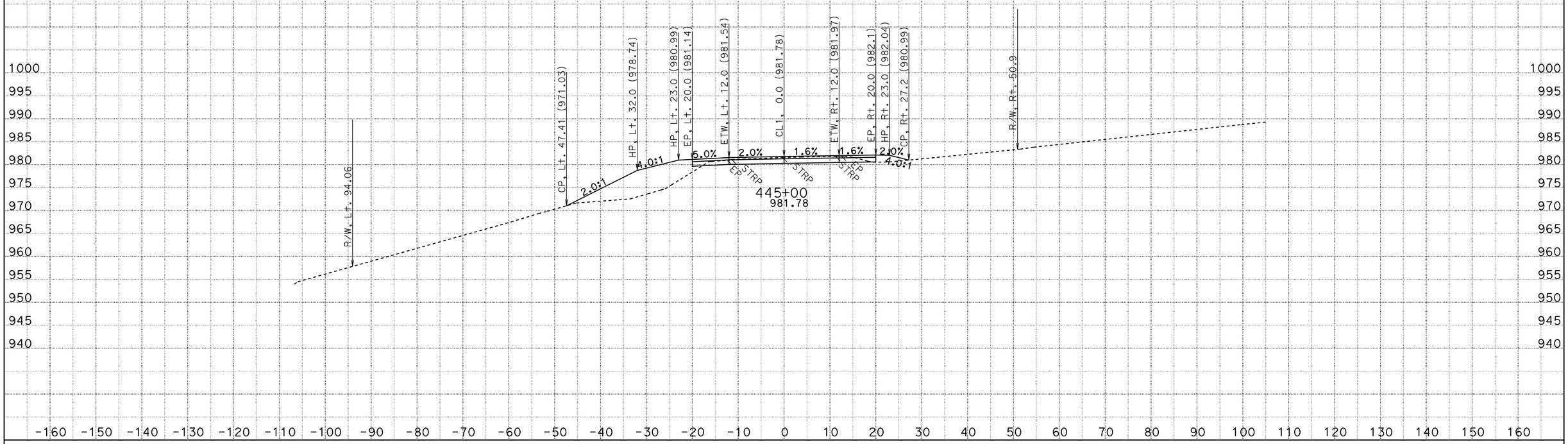

CREATED BY: D.R.FISHER
DATE: 6/3/2013
KC Project: 20245 File: C:\USER_HOME\projects\36070y45\cl1finish.ear

CONTRACT: 02-360704
DIST/CO/RTE/PM: 02/SHA/299/PM30.3 TO 40.7
PROJECT ID: BELLA DIDDY

SCALE: 1" = 10' Horiz.
1" = 10' Vert.

All Dimensions are US Survey Feet

CL1
CROSS SECTIONS

FOR EARTHWORK DEVELOPMENT ONLY

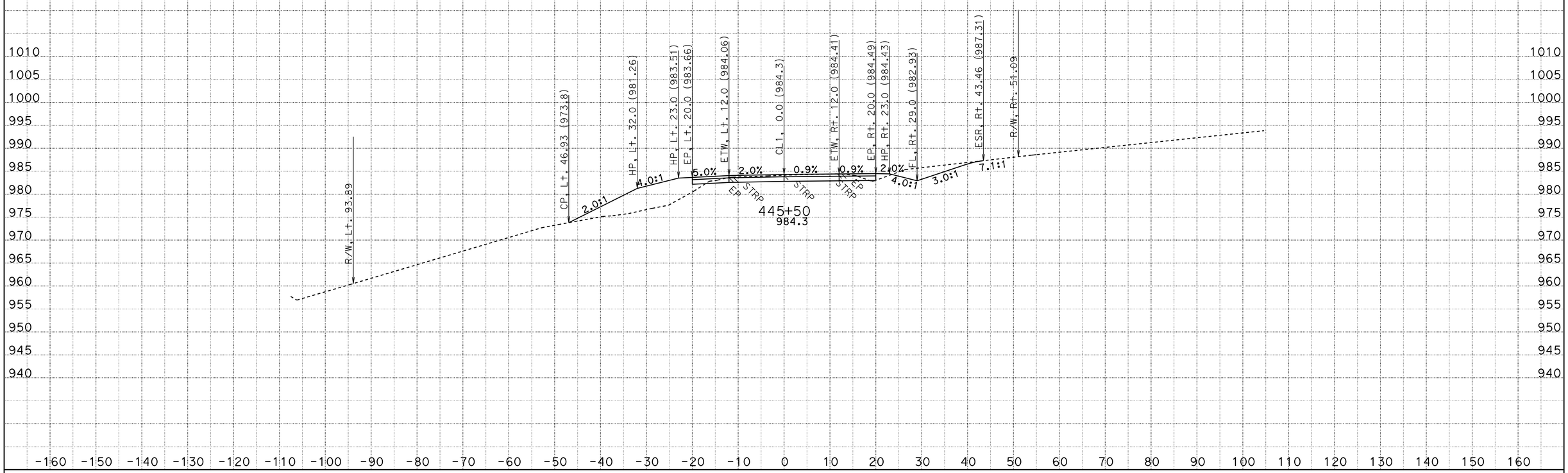

CREATED BY: D.R.FISHER
DATE: 6/3/2013
KC Project: 20245 File: C:\USER_HOME\projects\36070y45\cl1finish.ear

CONTRACT: 02-360704
DIST/CO/RTE/PM: 02/SHA/299/PM30.3 TO 40.7
PROJECT ID: BELLA DIDDY

SCALE: 1" = 10' Horiz.
1" = 10' Vert.

All Dimensions are US Survey Feet

CL1
CROSS SECTIONS

FOR EARTHWORK DEVELOPMENT ONLY

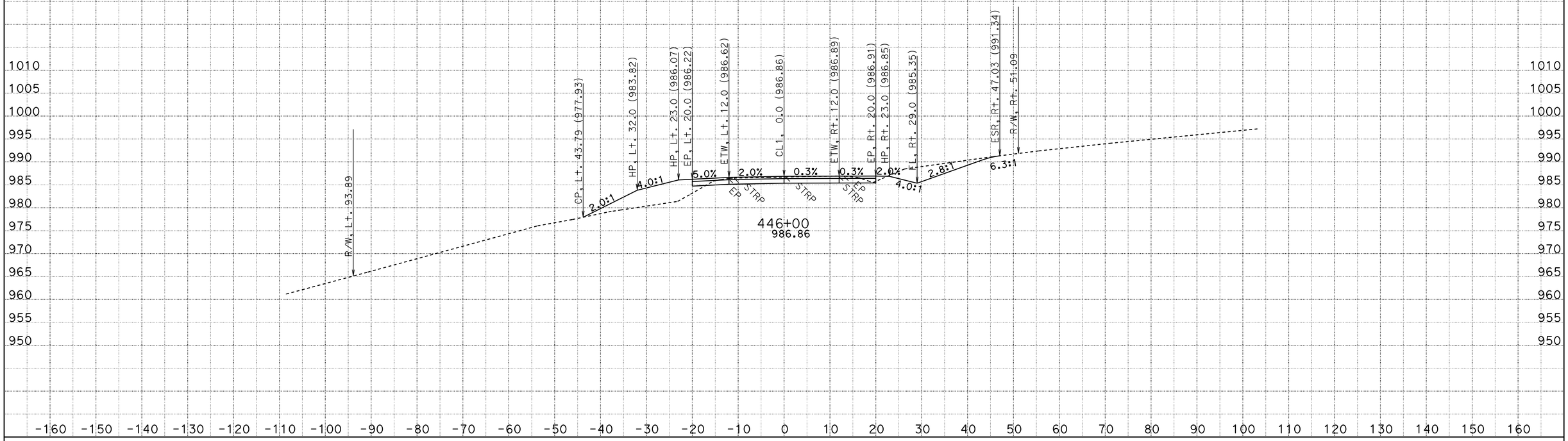

CREATED BY: D.R.FISHER
DATE: 6/3/2013
KC Project: 20245 File: C:\USER_HOME\projects\36070y45\cl1finish.ear

CONTRACT: 02-360704
DIST/CO/RTE/PM: 02/SHA/299/PM30.3 TO 40.7
PROJECT ID: BELLA DIDDY

SCALE: 1" = 10' Horiz.
1" = 10' Vert.

All Dimensions are US Survey Feet

CL1
CROSS SECTIONS

FOR EARTHWORK DEVELOPMENT ONLY

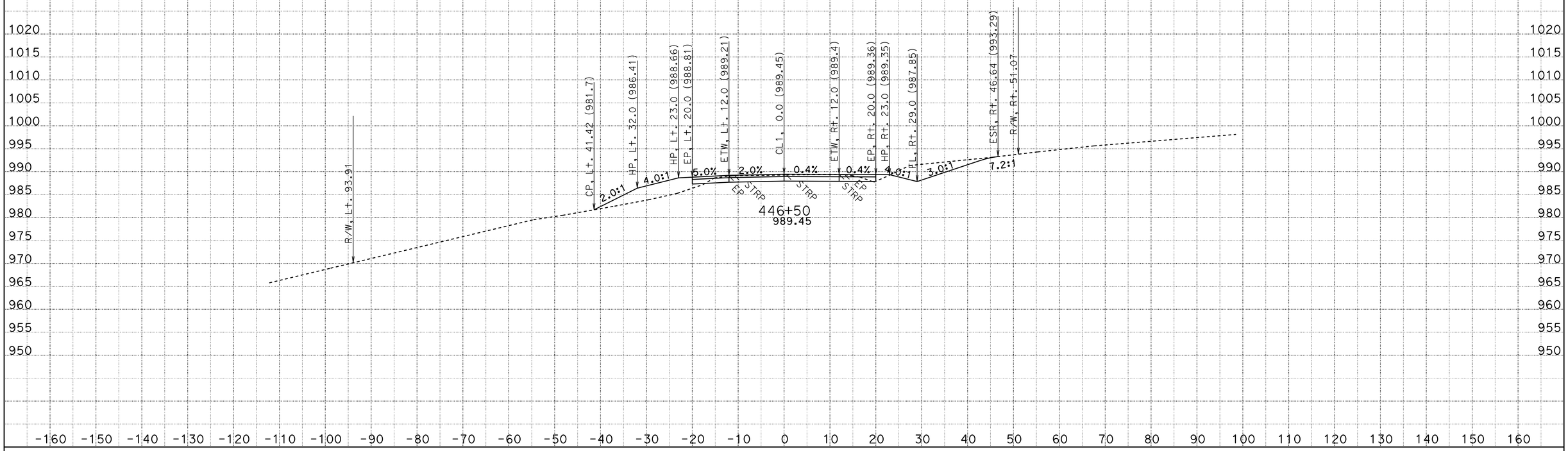

CREATED BY: D.R.FISHER
DATE: 6/3/2013
KC Project: 20245 File: C:\USER_HOME\projects\36070y45\cl1finish.ear

CONTRACT: 02-360704
DIST/CO/RTE/PM: 02/SHA/299/PM30.3 TO 40.7
PROJECT ID: BELLA DIDDY

SCALE: 1" = 10' Horiz.
1" = 10' Vert.
All Dimensions are US Survey Feet

CL1
CROSS SECTIONS
SHEET 510 OF 651

FOR EARTHWORK DEVELOPMENT ONLY

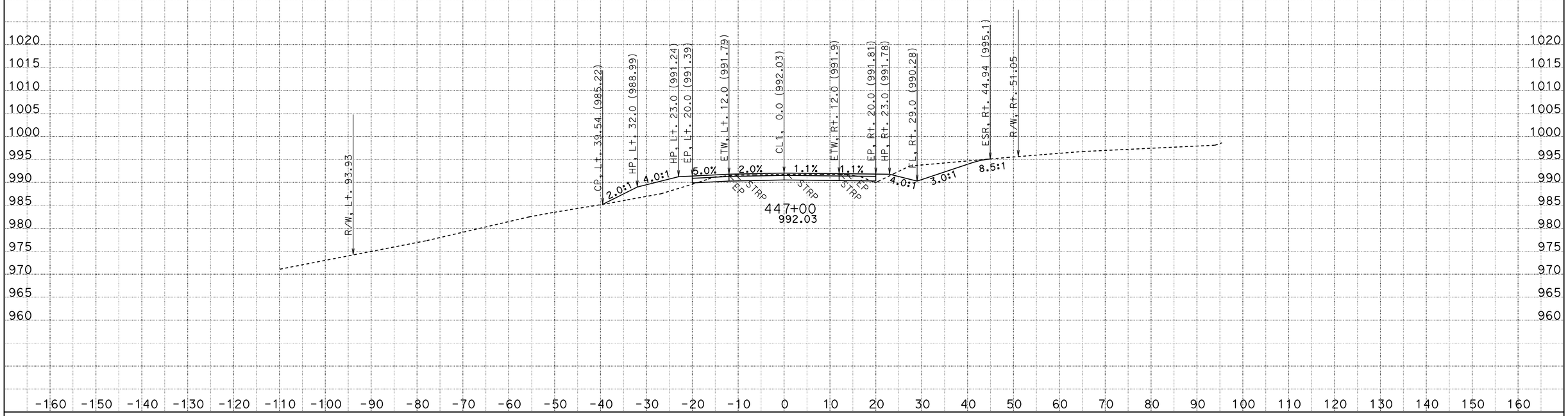

CREATED BY: D.R.FISHER
DATE: 6/3/2013
KC Project: 20245 File: C:\USER_HOME\projects\36070y45\cl1finish.ear

CONTRACT: 02-360704
DIST/CO/RTE/PM: 02/SHA/299/PM30.3 TO 40.7
PROJECT ID: BELLA DIDDY

SCALE: 1" = 10' Horiz.
1" = 10' Vert.

All Dimensions are US Survey Feet

CL1
CROSS SECTIONS

FOR EARTHWORK DEVELOPMENT ONLY

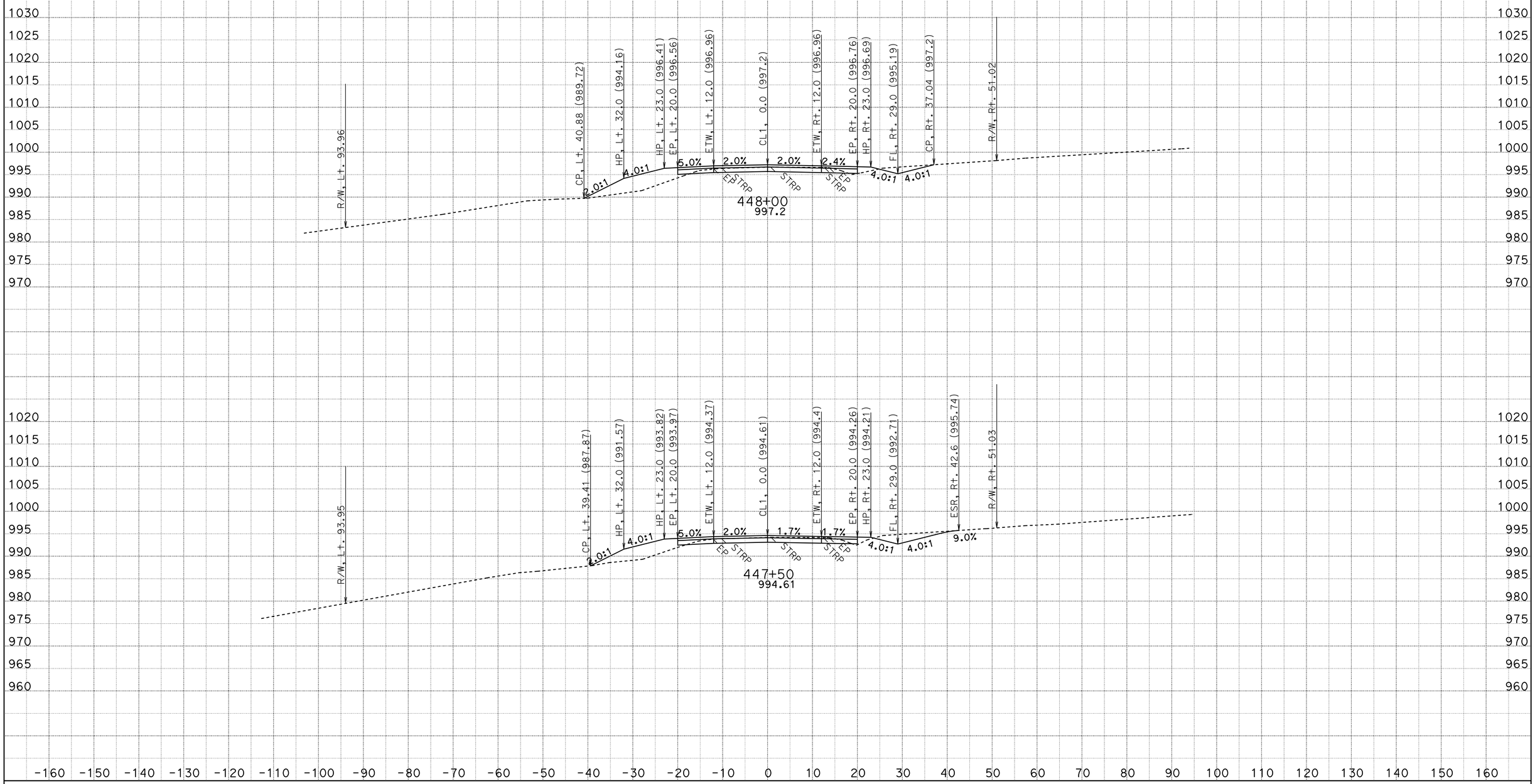

CREATED BY: D.R.FISHER
DATE: 6/3/2013
KC Project: 20245 File: C:\USER_HOME\projects\36070y45\cl1finish.ear

CONTRACT: 02-360704
DIST/CO/RTE/PM: 02/SHA/299/PM30.3 TO 40.7
PROJECT ID: BELLA DIDDY

SCALE: 1" = 10' Horiz.
1" = 10' Vert.

All Dimensions are US Survey Feet

CL1
CROSS SECTIONS

FOR EARTHWORK DEVELOPMENT ONLY

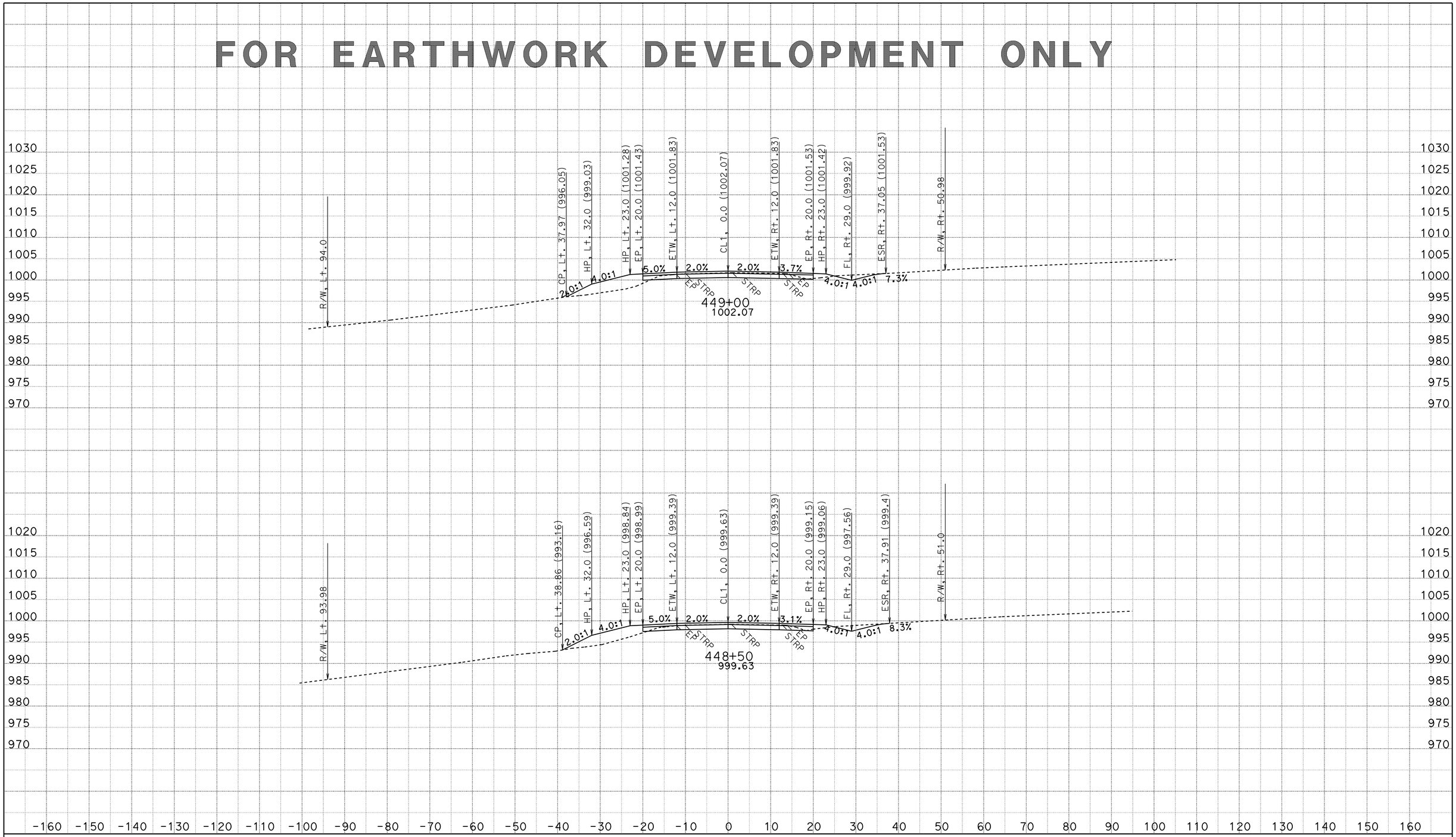

CREATED BY: D.R.FISHER
DATE: 6/3/2013
KC Project: 20245 File: C:\USER_HOME\projects\36070y45\cl1finish.ear

CONTRACT: 02-360704
DIST/CO/RTE/PM: 02/SHA/299/PM30.3 TO 40.7
PROJECT ID: BELLA DIDDY

SCALE: 1" = 10' Horiz.
1" = 10' Vert.

All Dimensions are US Survey Feet

CL1
CROSS SECTIONS
SHEET 513 OF 651

FOR EARTHWORK DEVELOPMENT ONLY

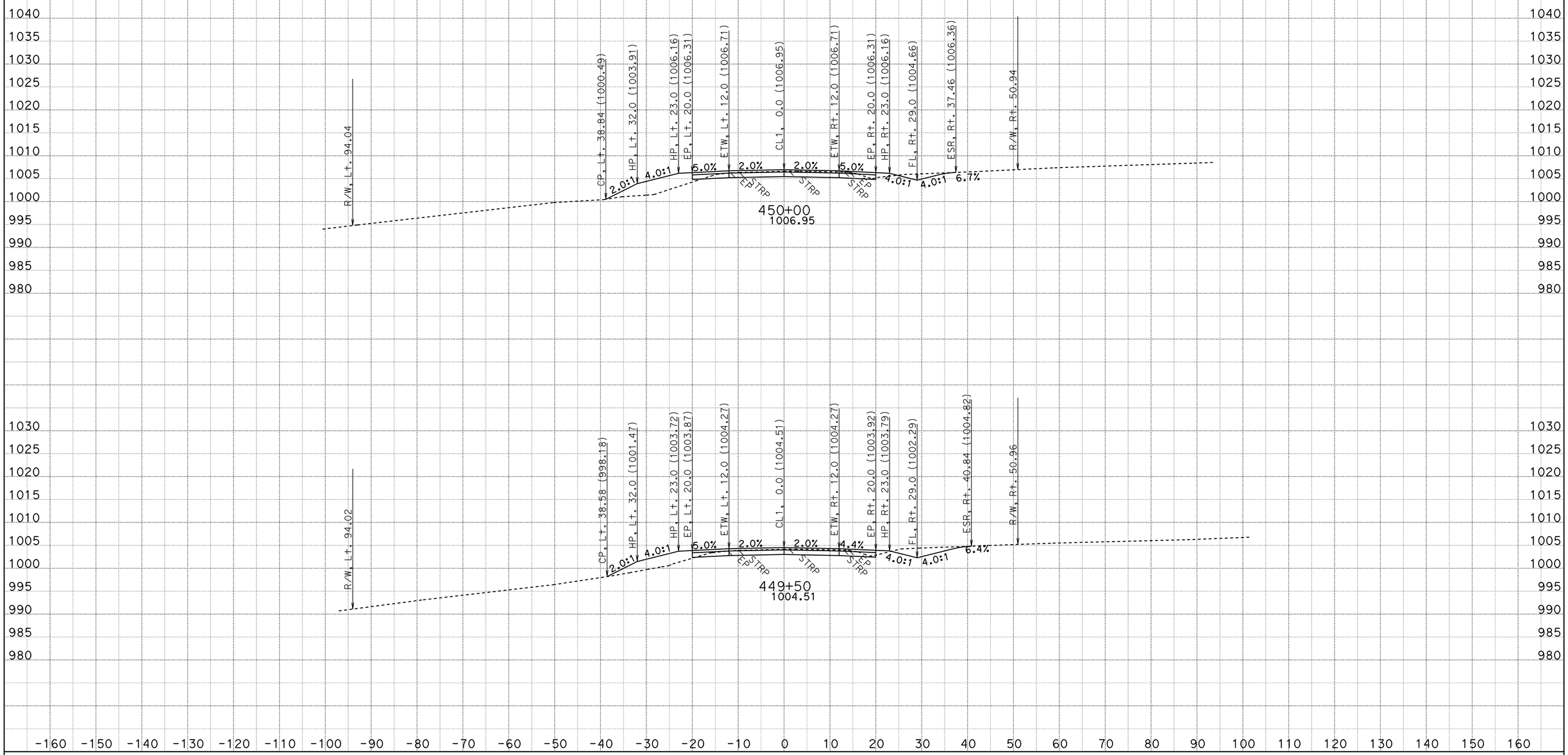

CREATED BY: D.R.FISHER
DATE: 6/3/2013
KC Project: 20245 File: C:\USER_HOME\projects\36070y45\cl1finish.ear

CONTRACT: 02-360704
DIST/CO/RTE/PM: 02/SHA/299/PM30.3 TO 40.7
PROJECT ID: BELLA DIDDY

SCALE: 1" = 10' Horiz.
1" = 10' Vert.

All Dimensions are US Survey Feet

CL1
CROSS SECTIONS

FOR EARTHWORK DEVELOPMENT ONLY

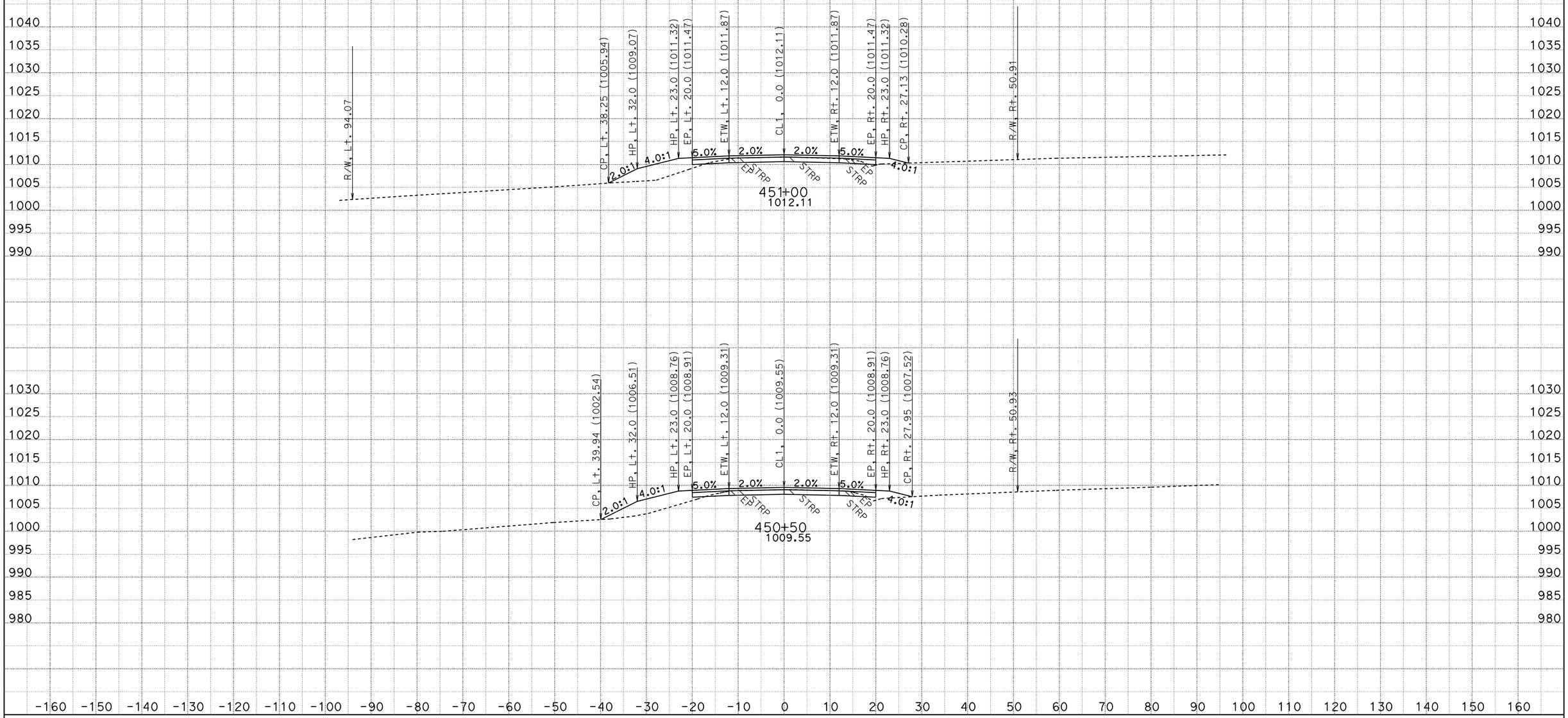

CREATED BY: D.R.FISHER
DATE: 6/3/2013
KC Project: 20245 File: C:\USER_HOME\projects\36070y45\cl1finish.ear

CONTRACT: 02-360704
DIST/CO/RTE/PM: 02/SHA/299/PM30.3 TO 40.7
PROJECT ID: BELLA DIDDY

SCALE: 1" = 10' Horiz.
1" = 10' Vert.

All Dimensions are US Survey Feet

CL1
CROSS SECTIONS
SHEET 515 OF 651

FOR EARTHWORK DEVELOPMENT ONLY

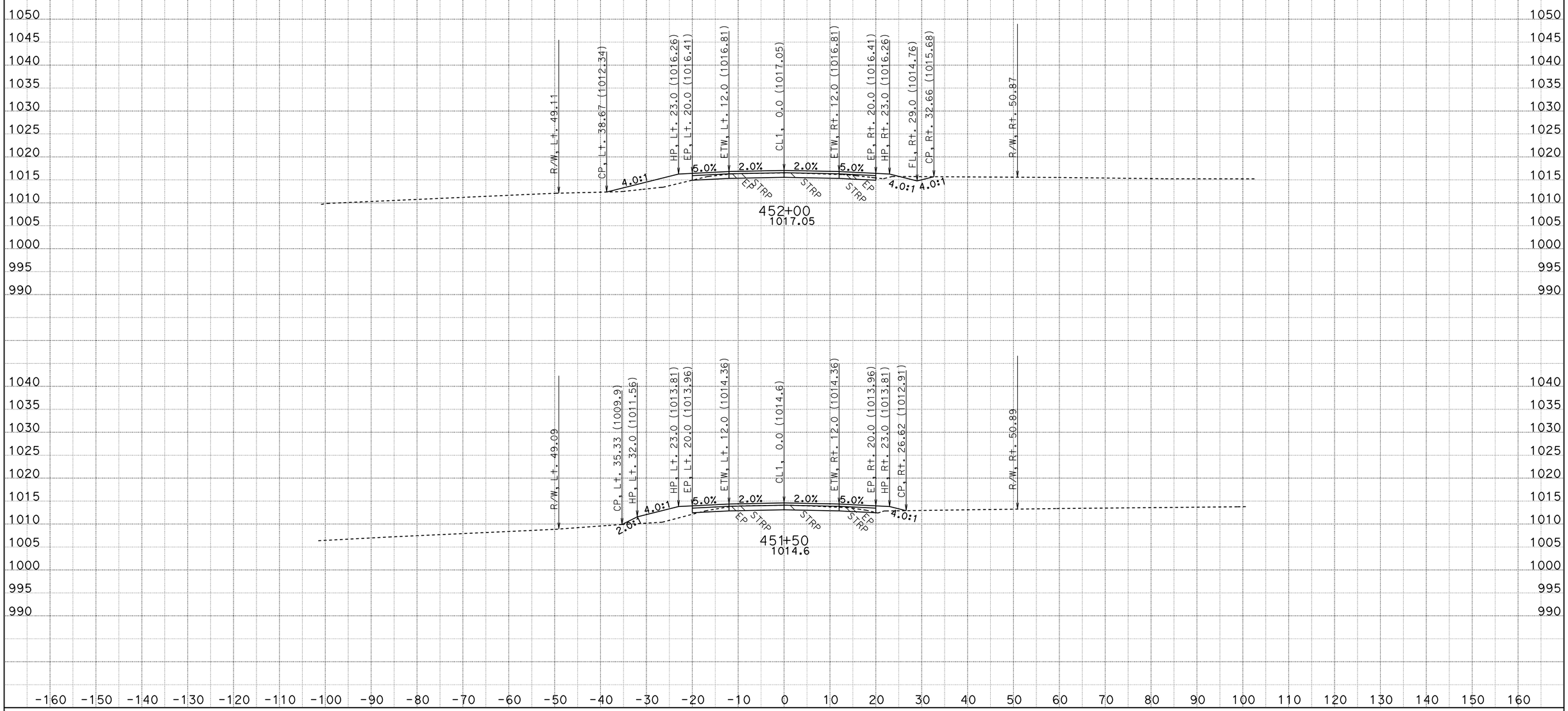

CREATED BY: D.R.FISHER
DATE: 6/3/2013
KC Project: 20245 File: C:\USER_HOME\projects\36070y45\cl1finish.ear

CONTRACT: 02-360704
DIST/CO/RTE/PM: 02/SHA/299/PM30.3 TO 40.7
PROJECT ID: BELLA DIDDY

SCALE: 1" = 10' Horiz.
1" = 10' Vert.

All Dimensions are US Survey Feet

CL1
CROSS SECTIONS
SHEET 516 OF 651

FOR EARTHWORK DEVELOPMENT ONLY

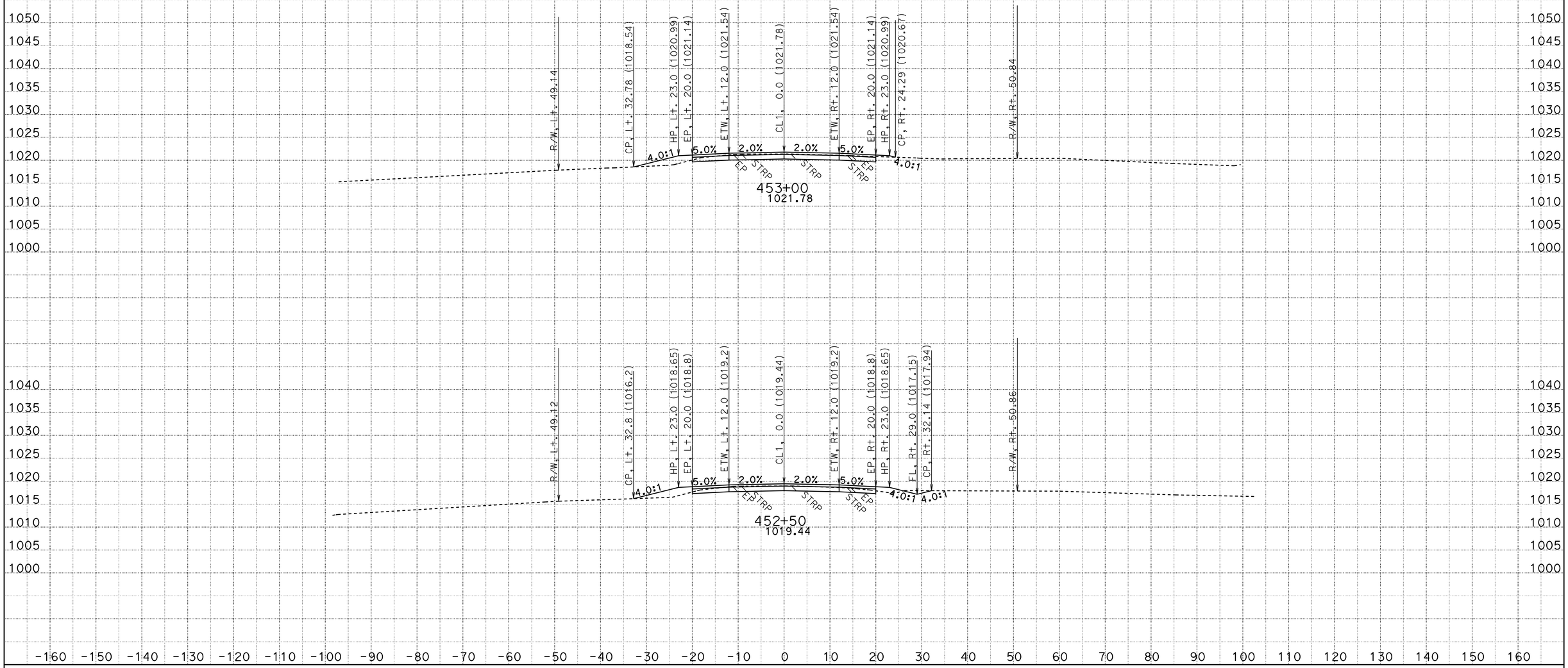

CREATED BY: D.R.FISHER
DATE: 6/3/2013
KC Project: 20245 File: C:\USER_HOME\projects\36070y45\cl1finish.ear

CONTRACT: 02-360704
DIST/CO/RTE/PM: 02/SHA/299/PM30.3 TO 40.7
PROJECT ID: BELLA DIDDY

SCALE: 1" = 10' Horiz.
1" = 10' Vert.

All Dimensions are US Survey Feet

CL1
CROSS SECTIONS

FOR EARTHWORK DEVELOPMENT ONLY

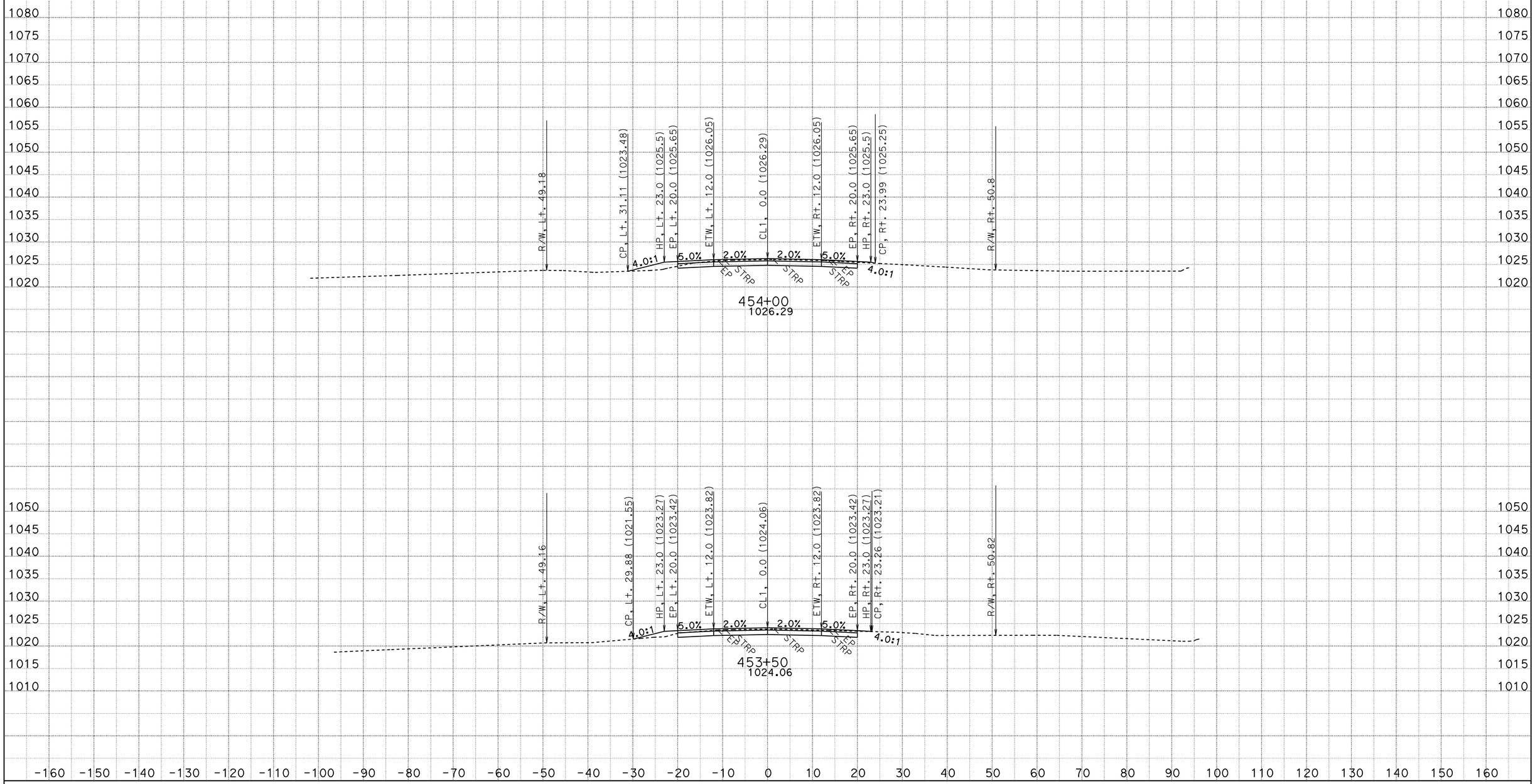

CREATED BY: D.R.FISHER
DATE: 6/3/2013
KC Project: 20245 File: C:\USER_HOME\projects\36070y45\cl1finish.ear

CONTRACT: 02-360704
DIST/CO/RTE/PM: 02/SHA/299/PM30.3 TO 40.7
PROJECT ID: BELLA DIDDY

SCALE: 1" = 10' Horiz.
1" = 10' Vert.

All Dimensions are US Survey Feet

CL1
CROSS SECTIONS

FOR EARTHWORK DEVELOPMENT ONLY

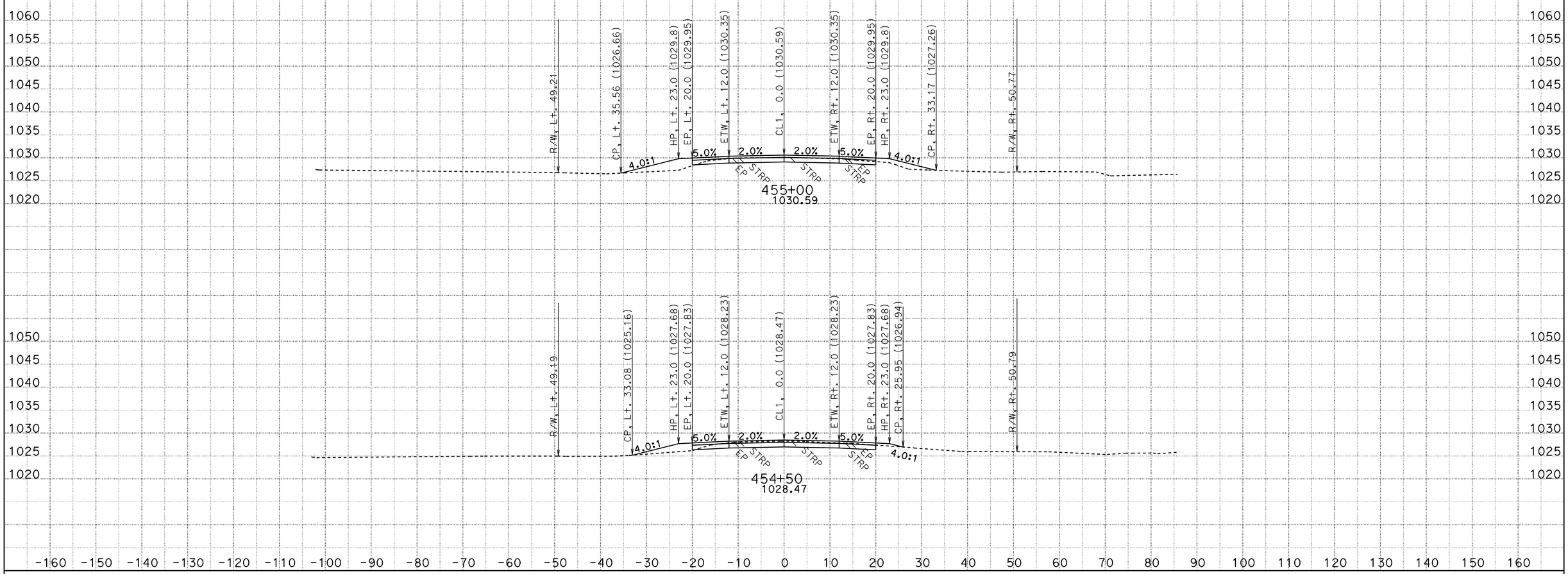

CREATED BY: D.R.FISHER
DATE: 6/3/2013
KC Project: 20245 File: C:\USER_HOME\projects\36070y45\cl1finish.ear

CONTRACT: 02-360704
DIST/CO/RTE/PM: 02/SHA/299/PM30.3 TO 40.7
PROJECT ID: BELLA DIDDY

SCALE: 1" = 10' Horiz.
1" = 10' Vert.

All Dimensions are US Survey Feet

CL1
CROSS SECTIONS

FOR EARTHWORK DEVELOPMENT ONLY

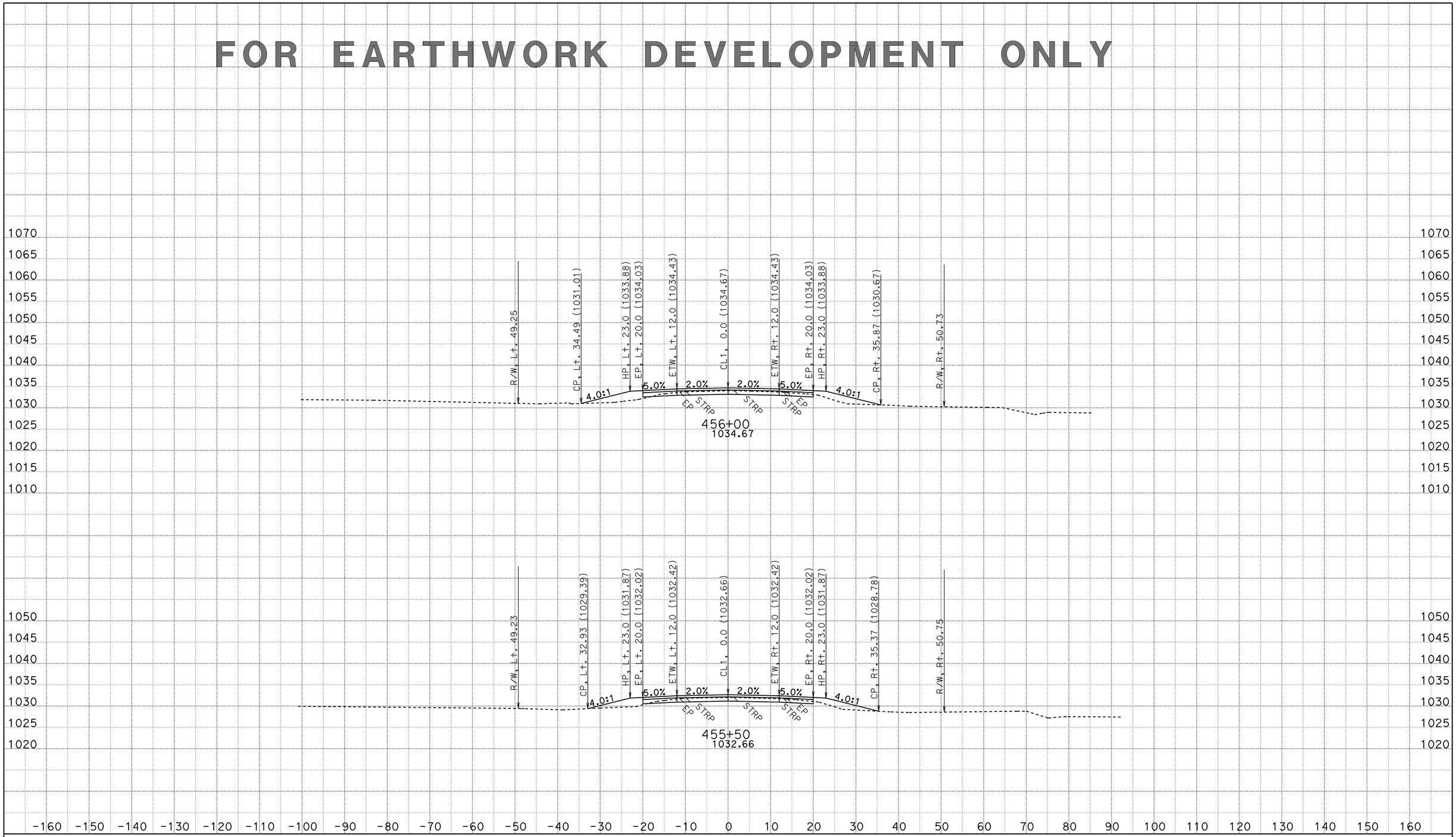

CREATED BY: D.R.FISHER
DATE: 6/3/2013
KC Project: 20245 File: C:\USER_HOME\projects\36070y45\cl1finish.ear

CONTRACT: 02-360704
DIST/CO/RTE/PM: 02/SHA/299/PM30.3 TO 40.7
PROJECT ID: BELLA DIDDY

SCALE: 1" = 10' Horiz.
1" = 10' Vert.

All Dimensions are US Survey Feet

CL1
CROSS SECTIONS

FOR EARTHWORK DEVELOPMENT ONLY

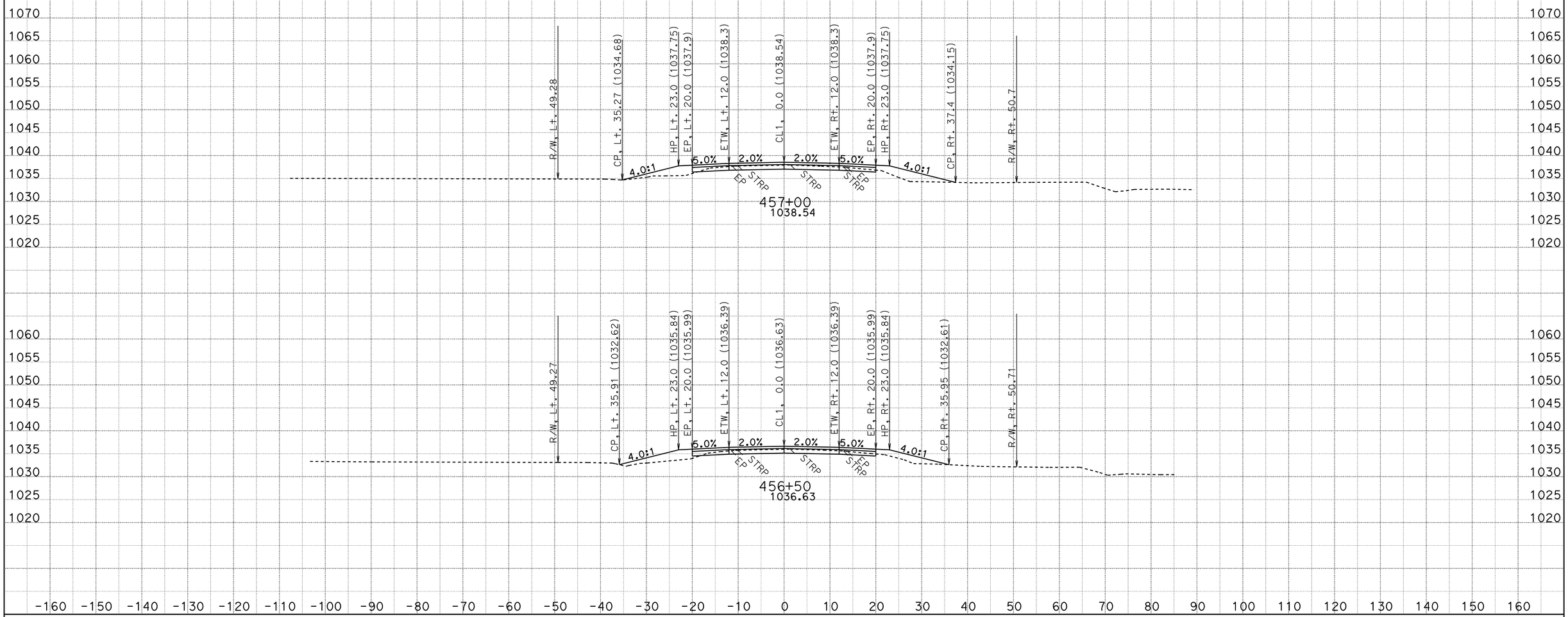

CREATED BY: D.R.FISHER
DATE: 6/3/2013
KC Project: 20245 File: C:\USER_HOME\projects\36070y45\cl1finish.ear

CONTRACT: 02-360704
DIST/CO/RTE/PM: 02/SHA/299/PM30.3 TO 40.7
PROJECT ID: BELLA DIDDY

SCALE: 1" = 10' Horiz.
1" = 10' Vert.

All Dimensions are US Survey Feet

CL1
CROSS SECTIONS
SHEET 521 OF 651

FOR EARTHWORK DEVELOPMENT ONLY

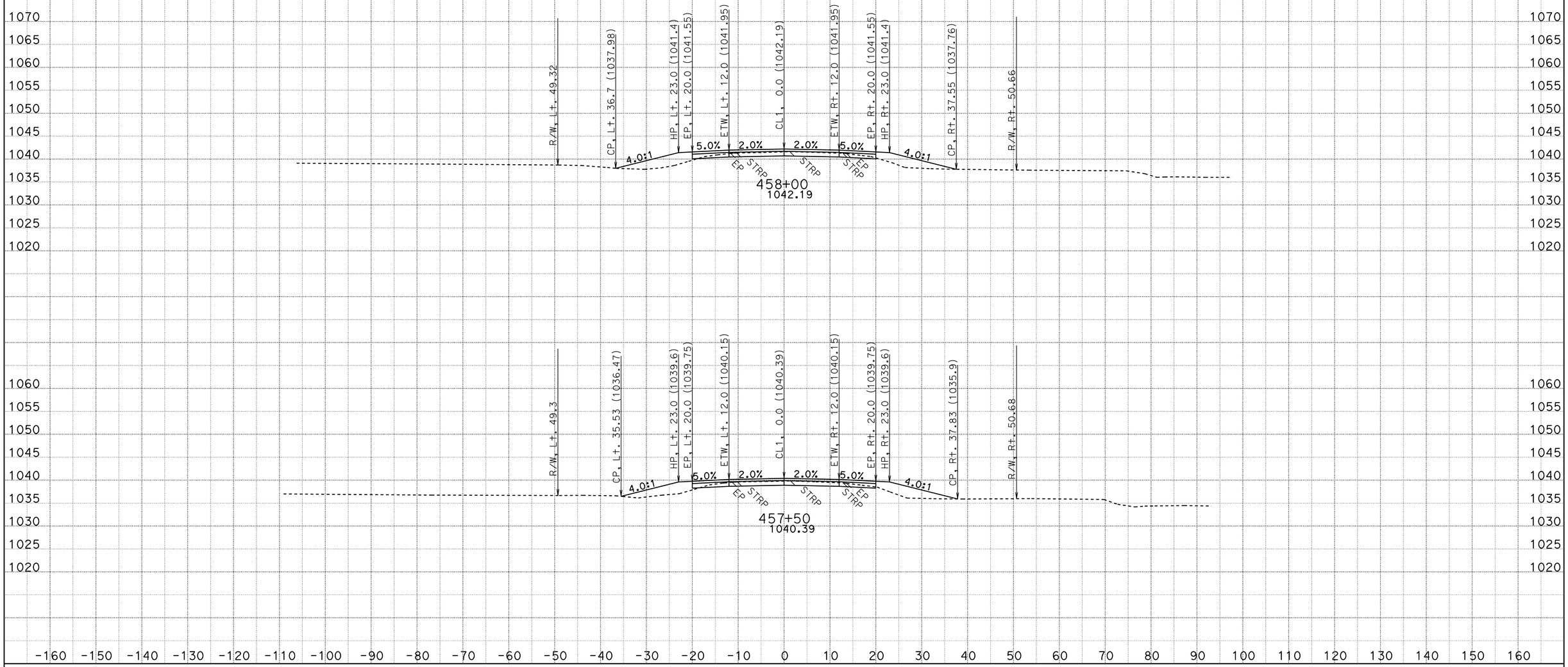

CREATED BY: D.R.FISHER
DATE: 6/3/2013
KC Project: 20245 File: C:\USER_HOME\projects\36070y45\cl1finish.ear

CONTRACT: 02-360704
DIST/CO/RTE/PM: 02/SHA/299/PM30.3 TO 40.7
PROJECT ID: BELLA DIDDY

SCALE: 1" = 10' Horiz.
1" = 10' Vert.

All Dimensions are US Survey Feet

CL1
CROSS SECTIONS
SHEET 522 OF 651

FOR EARTHWORK DEVELOPMENT ONLY

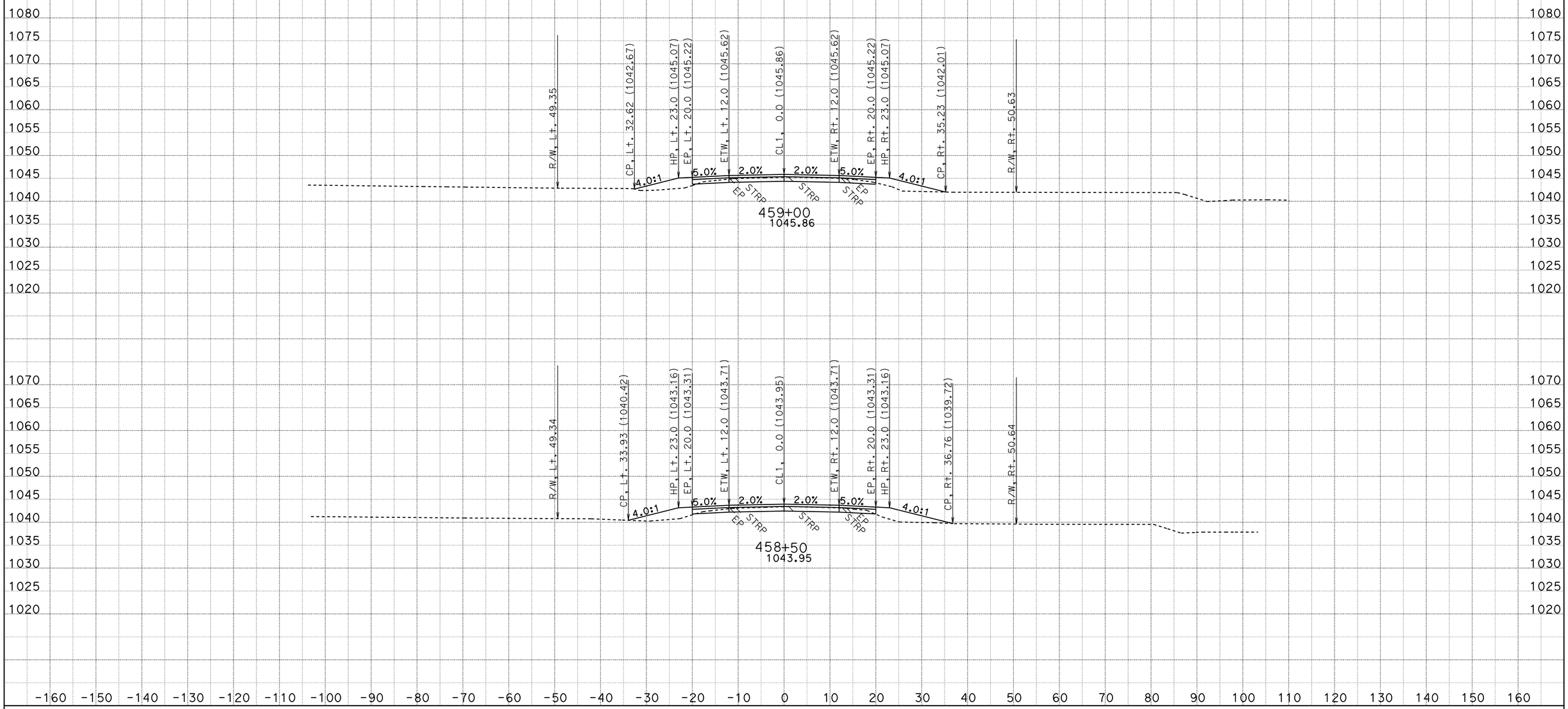

CREATED BY: D.R.FISHER
DATE: 6/3/2013
KC Project: 20245 File: C:\USER_HOME\projects\36070y45\cl1finish.ear

CONTRACT: 02-360704
DIST/CO/RTE/PM: 02/SHA/299/PM30.3 TO 40.7
PROJECT ID: BELLA DIDDY

SCALE: 1" = 10' Horiz.
1" = 10' Vert.

All Dimensions are US Survey Feet

CL1
CROSS SECTIONS
SHEET 523 OF 651

FOR EARTHWORK DEVELOPMENT ONLY

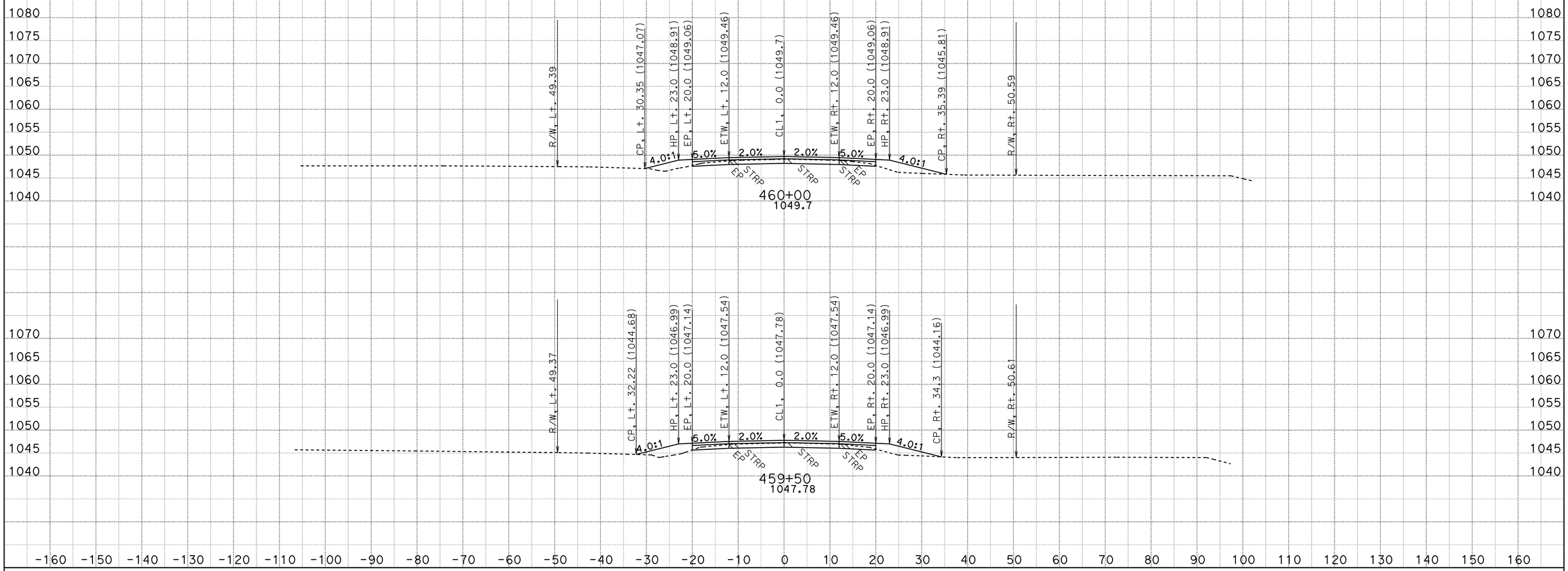

CREATED BY: D.R.FISHER
DATE: 6/3/2013
KC Project: 20245 File: C:\USER_HOME\projects\36070y45\cl1finish.ear

CONTRACT: 02-360704
DIST/CO/RTE/PM: 02/SHA/299/PM30.3 TO 40.7
PROJECT ID: BELLA DIDDY

SCALE: 1" = 10' Horiz.
1" = 10' Vert.

All Dimensions are US Survey Feet

CL1
CROSS SECTIONS

FOR EARTHWORK DEVELOPMENT ONLY

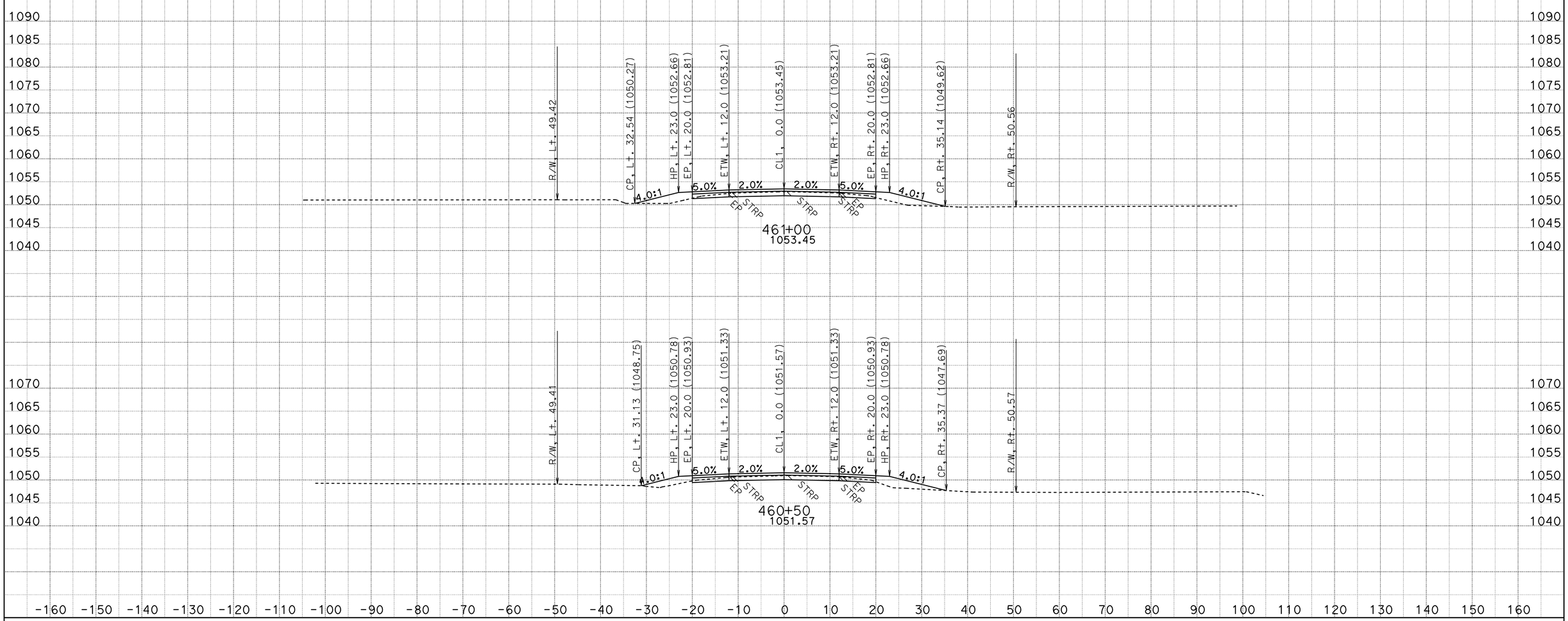

CREATED BY: D.R.FISHER
DATE: 6/3/2013
KC Project: 20245 File: C:\USER_HOME\projects\36070y45\cl1finish.ear

CONTRACT: 02-360704
DIST/CO/RTE/PM: 02/SHA/299/PM30.3 TO 40.7
PROJECT ID: BELLA DIDDY

SCALE: 1" = 10' Horiz.
1" = 10' Vert.
All Dimensions are US Survey Feet

CL1
CROSS SECTIONS
SHEET 525 OF 651

FOR EARTHWORK DEVELOPMENT ONLY

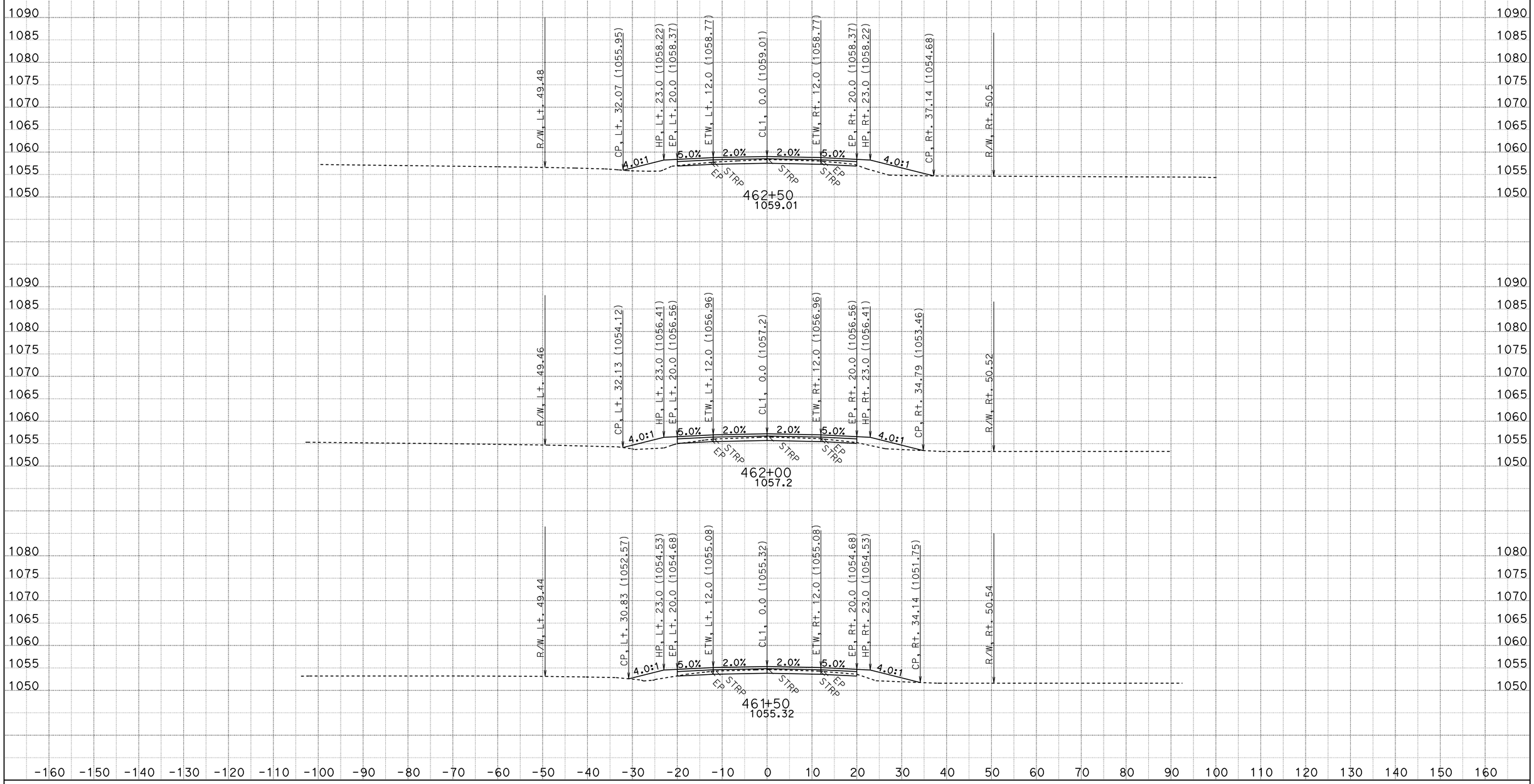

CREATED BY: D.R.FISHER
DATE: 6/3/2013
KC Project: 20245 File: C:\USER_HOME\projects\36070y45\cl1finish.ear

CONTRACT: 02-360704
DIST/CO/RTE/PM: 02/SHA/299/PM30.3 TO 40.7
PROJECT ID: BELLA DIDDY

SCALE: 1" = 10' Horiz.
1" = 10' Vert.

All Dimensions are US Survey Feet

CL1
CROSS SECTIONS

FOR EARTHWORK DEVELOPMENT ONLY

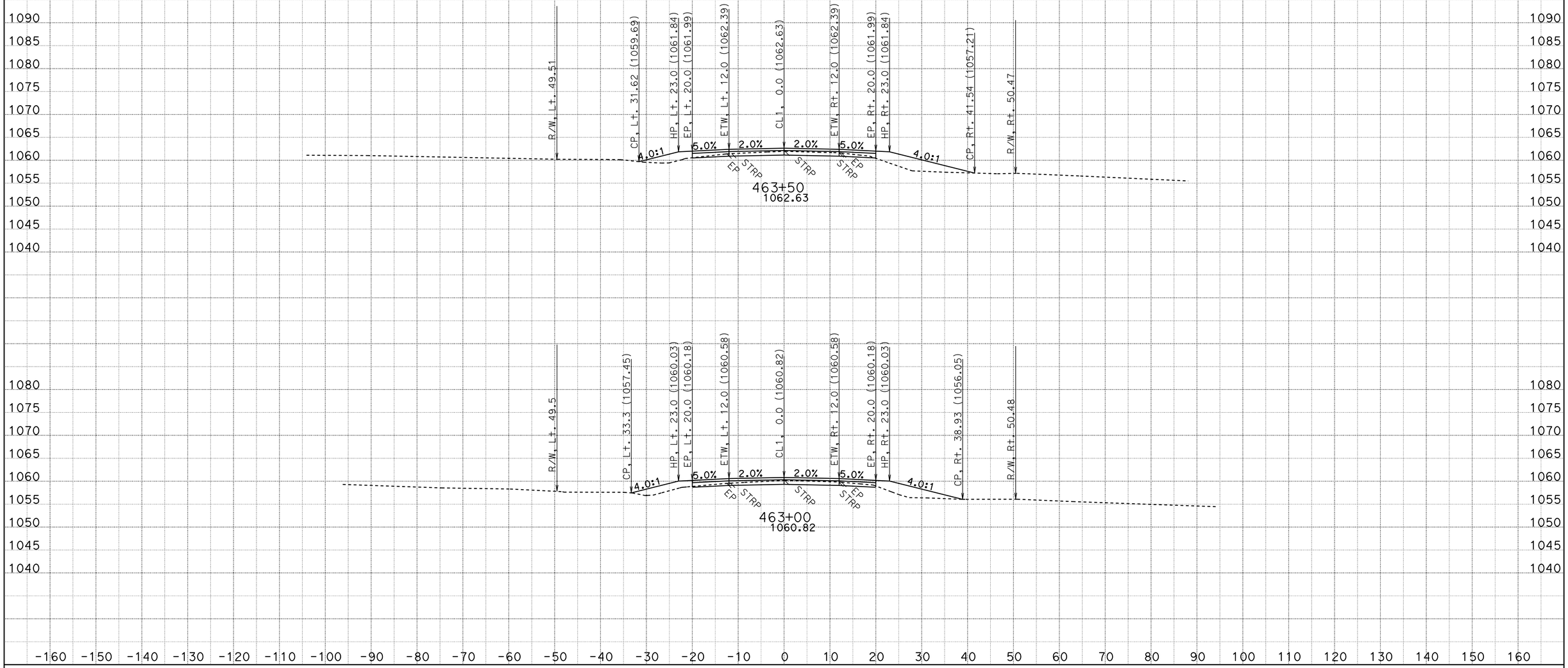

CREATED BY: D.R.FISHER
DATE: 6/3/2013
KC Project: 20245 File: C:\USER_HOME\projects\36070y45\cl1finish.ear

CONTRACT: 02-360704
DIST/CO/RTE/PM: 02/SHA/299/PM30.3 TO 40.7
PROJECT ID: BELLA DIDDY

SCALE: 1" = 10' Horiz.
1" = 10' Vert.

All Dimensions are US Survey Feet

CL1
CROSS SECTIONS

FOR EARTHWORK DEVELOPMENT ONLY

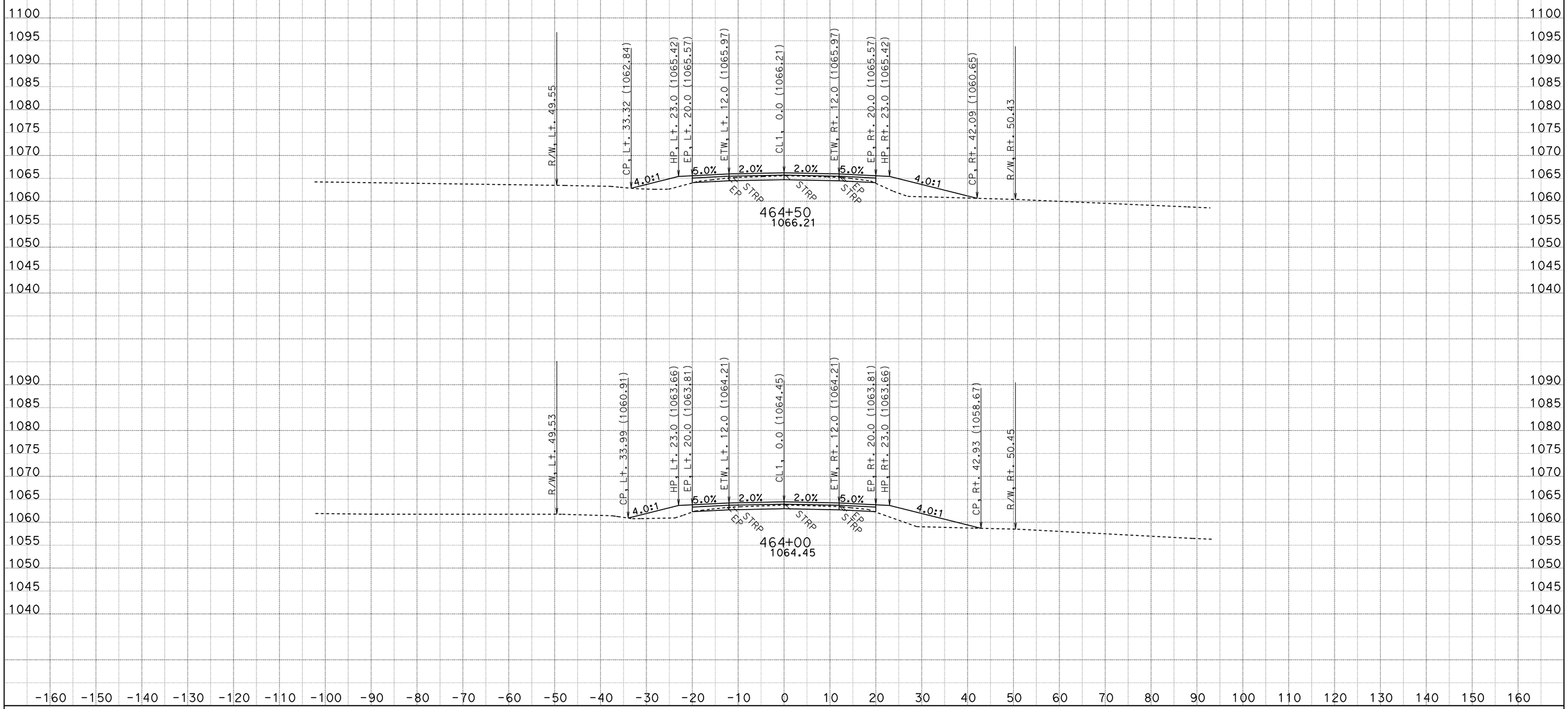

CREATED BY: D.R.FISHER
DATE: 6/3/2013
KC Project: 20245 File: C:\USER_HOME\projects\36070y45\cl1finish.ear

CONTRACT: 02-360704
DIST/CO/RTE/PM: 02/SHA/299/PM30.3 TO 40.7
PROJECT ID: BELLA DIDDY

SCALE: 1" = 10' Horiz.
1" = 10' Vert.

All Dimensions are US Survey Feet

CL1
CROSS SECTIONS
SHEET 528 OF 651

FOR EARTHWORK DEVELOPMENT ONLY

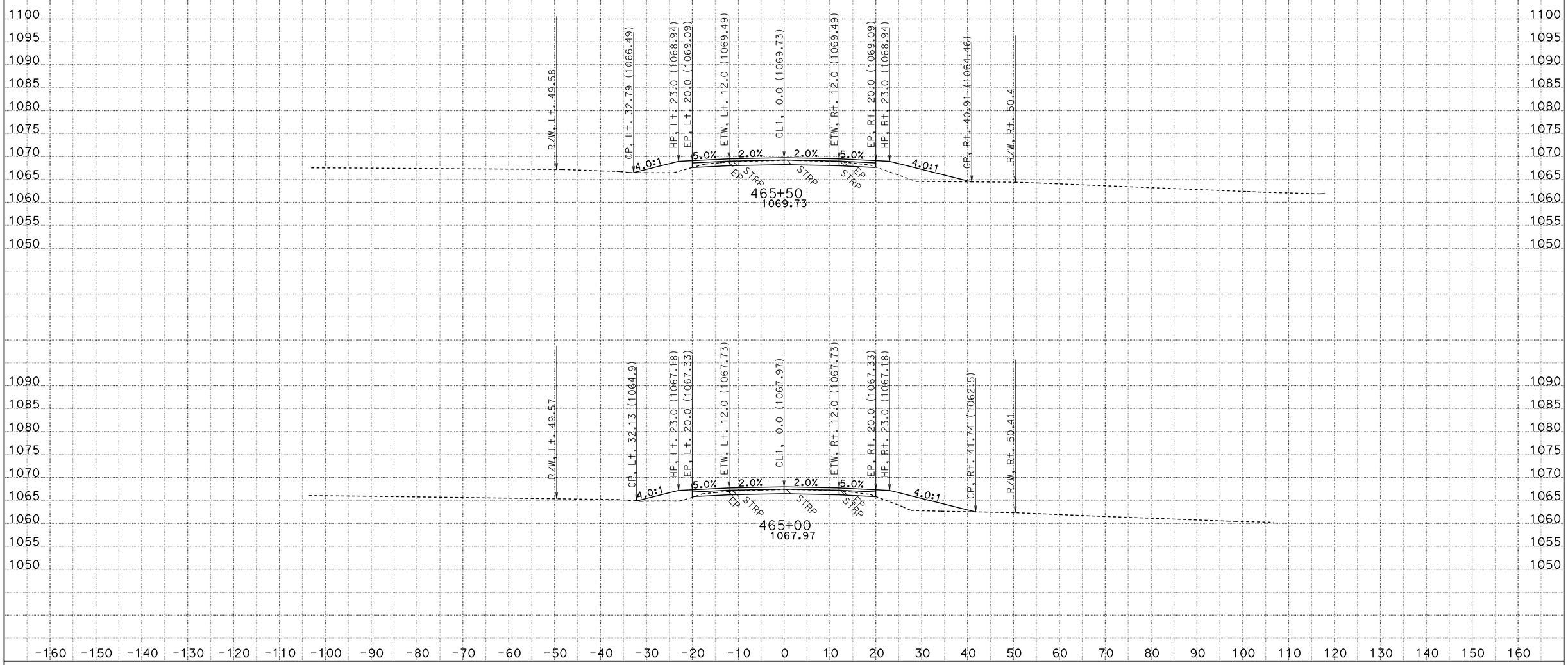

CREATED BY: D.R.FISHER
DATE: 6/3/2013
KC Project: 20245 File: C:\USER_HOME\projects\36070y45\cl1finish.ear

CONTRACT: 02-360704
DIST/CO/RTE/PM: 02/SHA/299/PM30.3 TO 40.7
PROJECT ID: BELLA DIDDY

SCALE: 1" = 10' Horiz.
1" = 10' Vert.

All Dimensions are US Survey Feet

CL1
CROSS SECTIONS
SHEET 529 OF 651

FOR EARTHWORK DEVELOPMENT ONLY

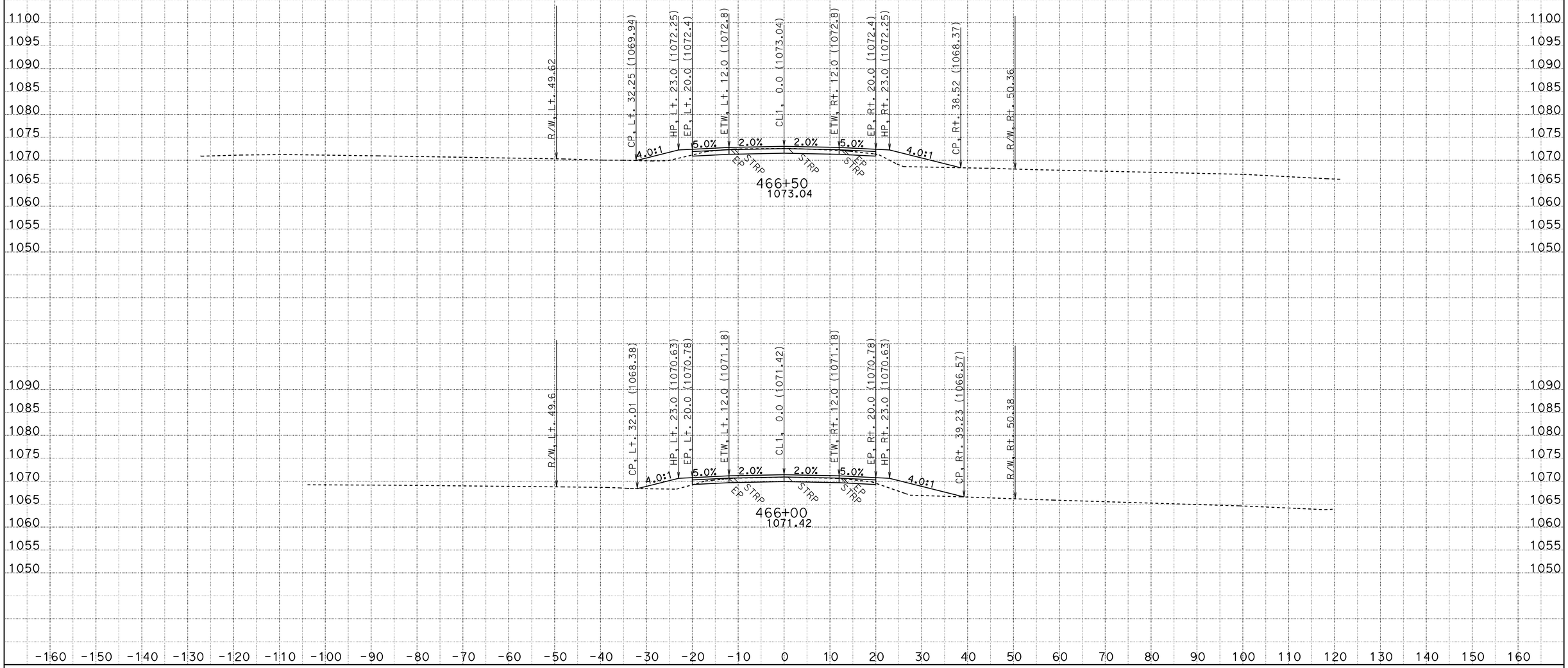

CREATED BY: D.R.FISHER
DATE: 6/3/2013
KC Project: 20245 File: C:\USER_HOME\projects\36070y45\cl1finish.ear

CONTRACT: 02-360704
DIST/CO/RTE/PM: 02/SHA/299/PM30.3 TO 40.7
PROJECT ID: BELLA DIDDY

SCALE: 1" = 10' Horiz.
1" = 10' Vert.

All Dimensions are US Survey Feet

CL1
CROSS SECTIONS
SHEET 530 OF 651

FOR EARTHWORK DEVELOPMENT ONLY

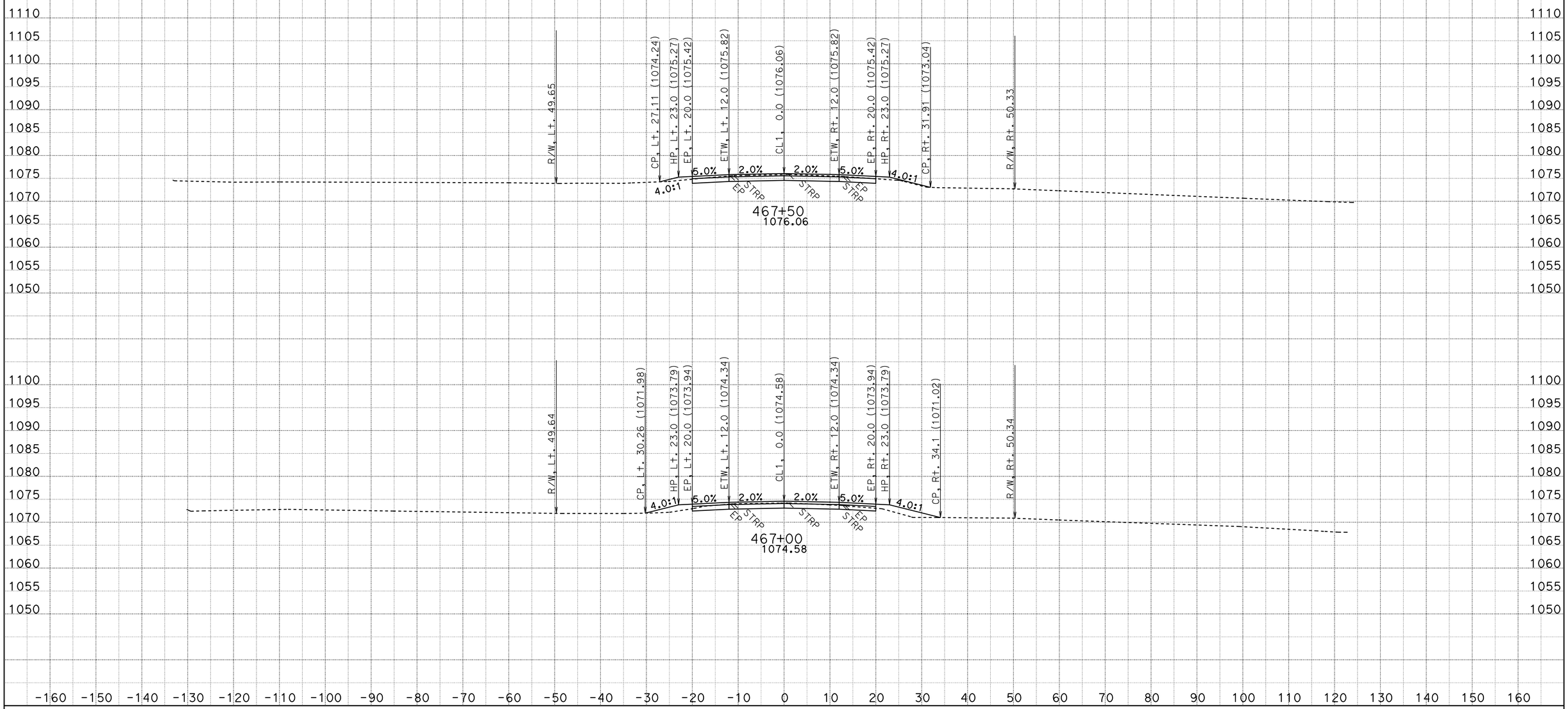

CREATED BY: D.R.FISHER
DATE: 6/3/2013
KC Project: 20245 File: C:\USER_HOME\projects\36070y45\cl1finish.ear

CONTRACT: 02-360704
DIST/CO/RTE/PM: 02/SHA/299/PM30.3 TO 40.7
PROJECT ID: BELLA DIDDY

SCALE: 1" = 10' Horiz.
1" = 10' Vert.

All Dimensions are US Survey Feet

CL1
CROSS SECTIONS

FOR EARTHWORK DEVELOPMENT ONLY

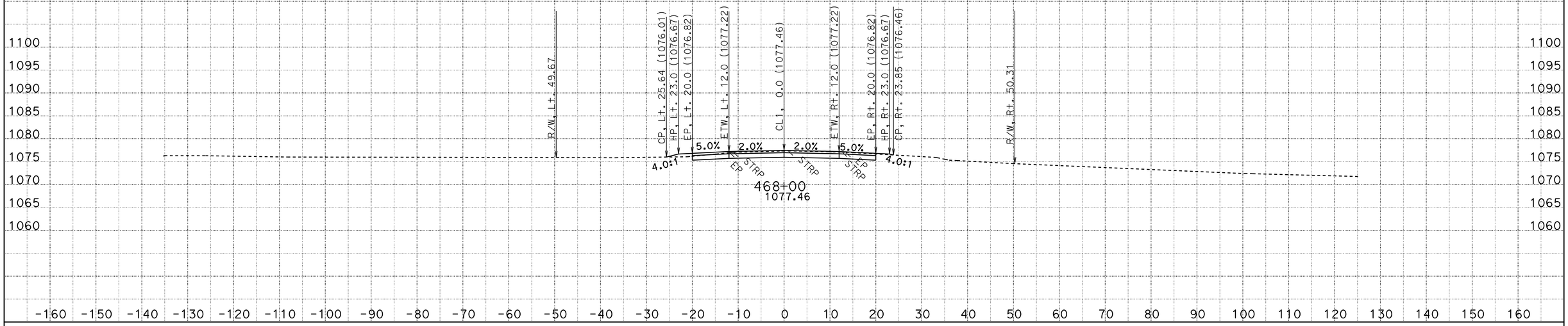

CREATED BY: D.R.FISHER
DATE: 6/3/2013
KC Project: 20245 File: C:\USER_HOME\projects\36070y45\cl1finish.ear

CONTRACT: 02-360704
DIST/CO/RTE/PM: 02/SHA/299/PM30.3 TO 40.7
PROJECT ID: BELLA DIDDY

SCALE: 1" = 10' Horiz.
1" = 10' Vert.

All Dimensions are US Survey Feet

CL1
CROSS SECTIONS

FOR EARTHWORK DEVELOPMENT ONLY

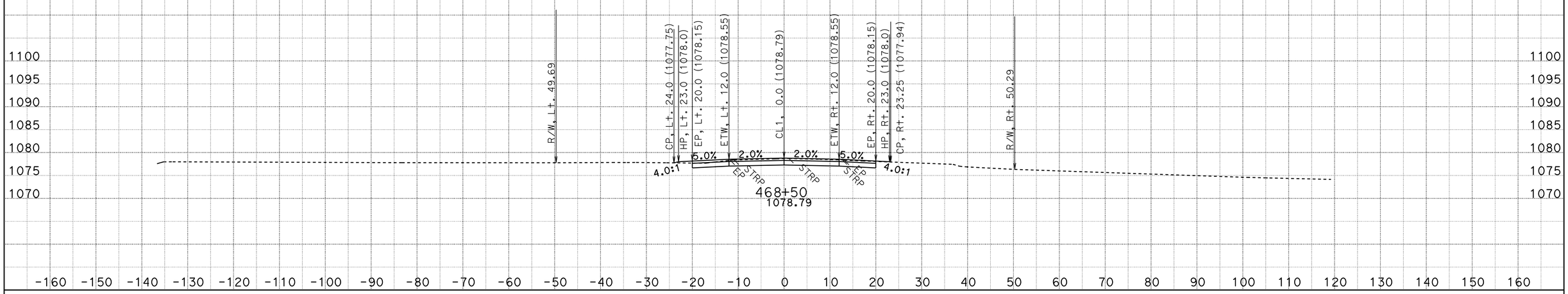

CREATED BY: D.R.FISHER
DATE: 6/3/2013
KC Project: 20245 File: C:\USER_HOME\projects\36070y45\cl1finish.ear

CONTRACT: 02-360704
DIST/CO/RTE/PM: 02/SHA/299/PM30.3 TO 40.7
PROJECT ID: BELLA DIDDY

SCALE: 1" = 10' Horiz.
1" = 10' Vert.

All Dimensions are US Survey Feet

CL1
CROSS SECTIONS

FOR EARTHWORK DEVELOPMENT ONLY

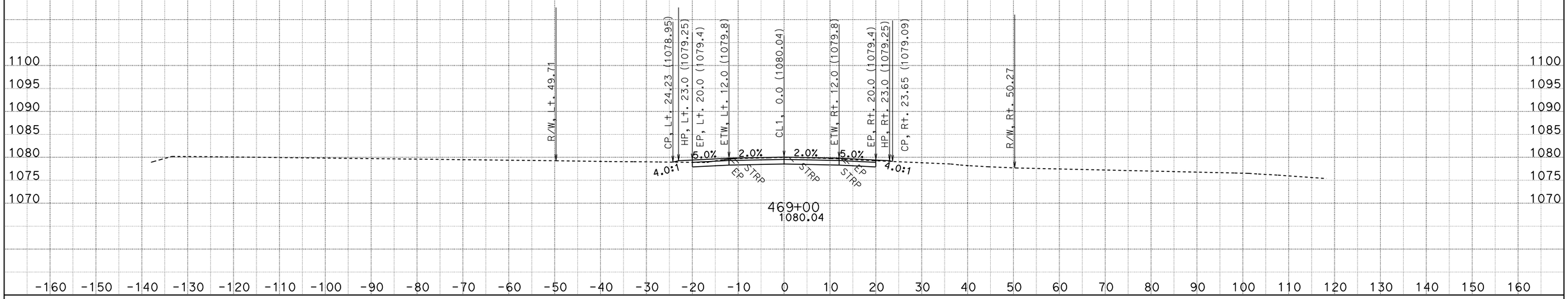

CREATED BY: D.R.FISHER
DATE: 6/3/2013
KC Project: 20245 File: C:\USER_HOME\projects\36070y45\cl1finish.ear

CONTRACT: 02-360704
DIST/CO/RTE/PM: 02/SHA/299/PM30.3 TO 40.7
PROJECT ID: BELLA DIDDY

SCALE: 1" = 10' Horiz.
1" = 10' Vert.

All Dimensions are US Survey Feet

CL1
CROSS SECTIONS

FOR EARTHWORK DEVELOPMENT ONLY

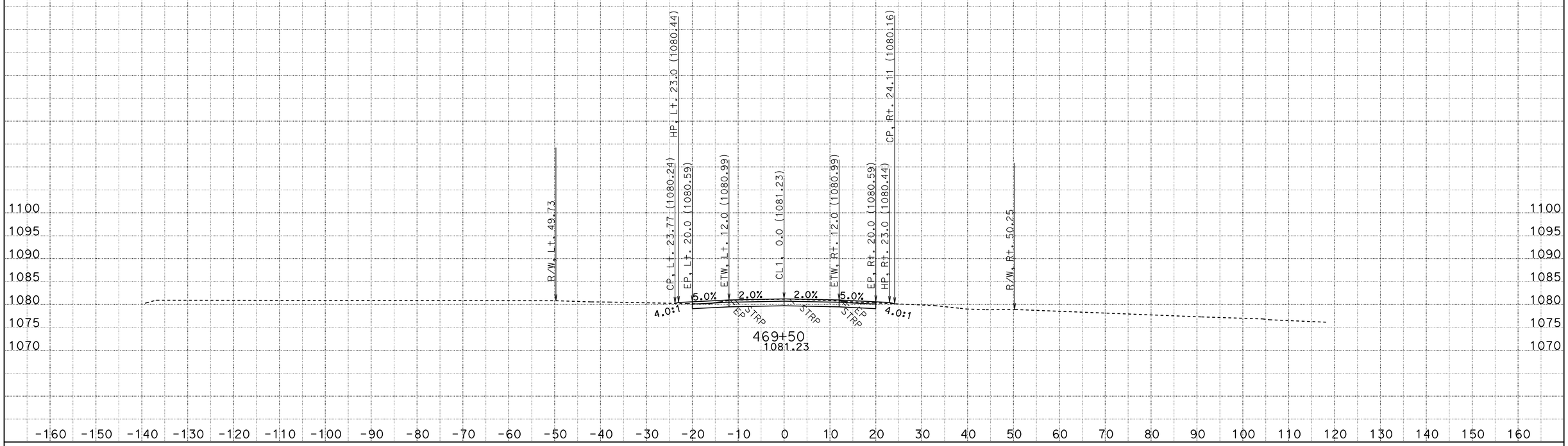

CREATED BY: D.R.FISHER
DATE: 6/3/2013
KC Project: 20245 File: C:\USER_HOME\projects\36070y45\cl1finish.ear

CONTRACT: 02-360704
DIST/CO/RTE/PM: 02/SHA/299/PM30.3 TO 40.7
PROJECT ID: BELLA DIDDY

SCALE: 1" = 10' Horiz.
1" = 10' Vert.

All Dimensions are US Survey Feet

CL1
CROSS SECTIONS

FOR EARTHWORK DEVELOPMENT ONLY

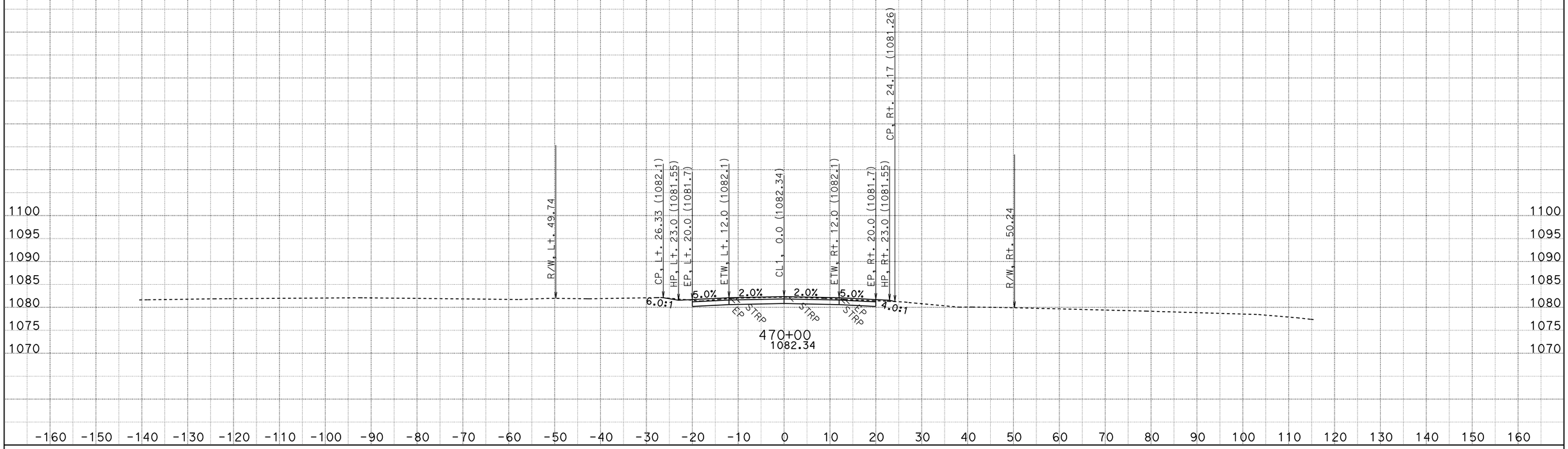

CREATED BY: D.R.FISHER
DATE: 6/3/2013
KC Project: 20245 File: C:\USER_HOME\projects\36070y45\cl1finish.ear

CONTRACT: 02-360704
DIST/CO/RTE/PM: 02/SHA/299/PM30.3 TO 40.7
PROJECT ID: BELLA DIDDY

SCALE: 1" = 10' Horiz.
1" = 10' Vert.

All Dimensions are US Survey Feet

CL1
CROSS SECTIONS

FOR EARTHWORK DEVELOPMENT ONLY

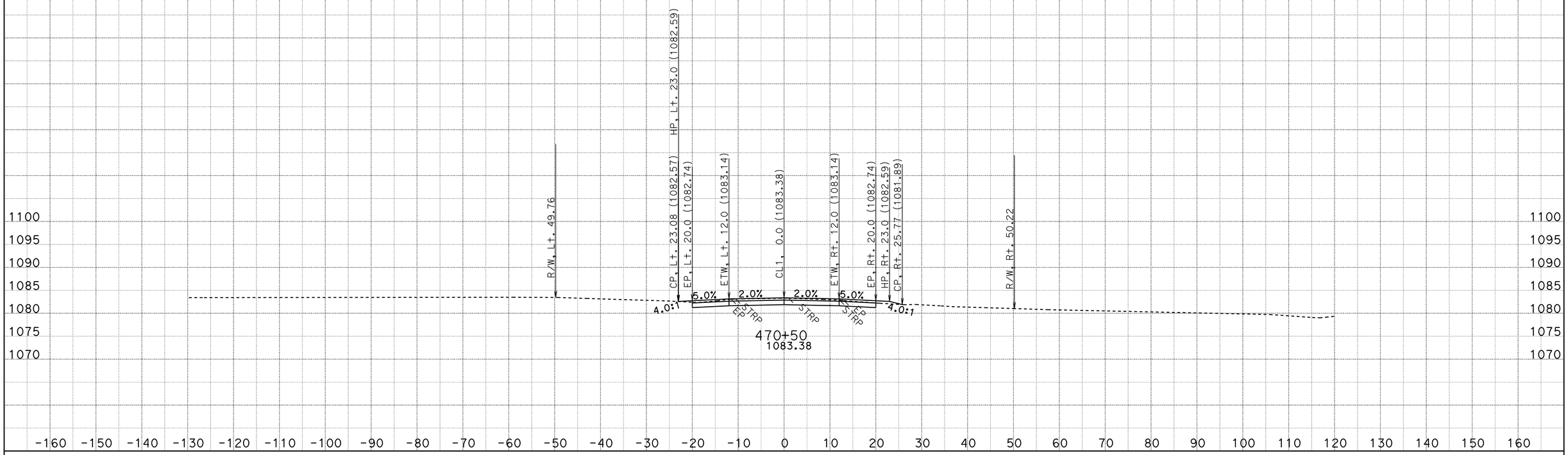

CREATED BY: D.R.FISHER
DATE: 6/3/2013
KC Project: 20245 File: C:\USER_HOME\projects\36070y45\cl1finish.ear

CONTRACT: 02-360704
DIST/CO/RTE/PM: 02/SHA/299/PM30.3 TO 40.7
PROJECT ID: BELLA DIDDY

SCALE: 1" = 10' Horiz.
1" = 10' Vert.

All Dimensions are US Survey Feet

CL1
CROSS SECTIONS
SHEET 537 OF 651

FOR EARTHWORK DEVELOPMENT ONLY

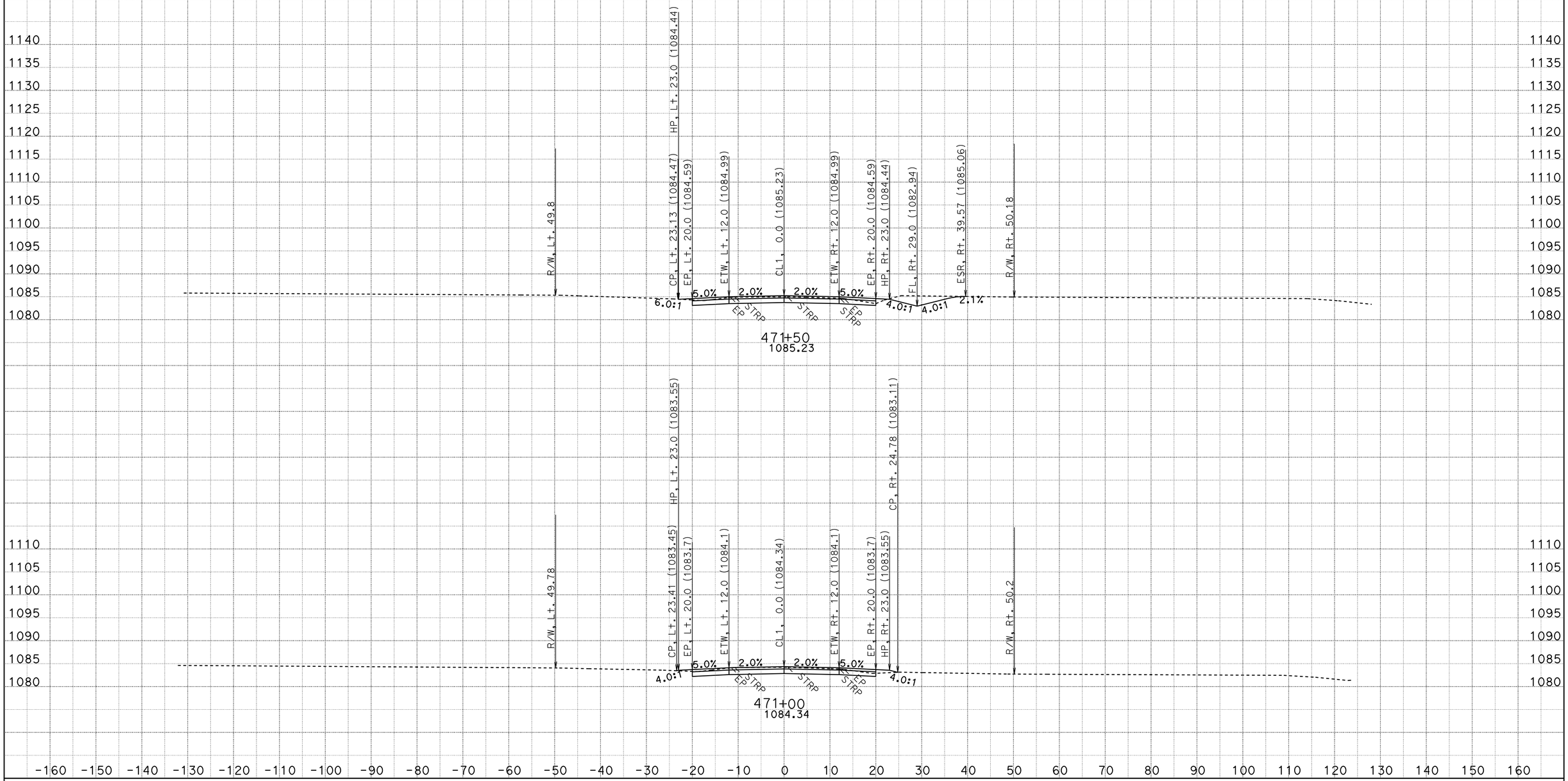

CREATED BY: D.R.FISHER
DATE: 6/3/2013
KC Project: 20245 File: C:\USER_HOME\projects\36070y45\cl1finish.ear

CONTRACT: 02-360704
DIST/CO/RTE/PM: 02/SHA/299/PM30.3 TO 40.7
PROJECT ID: BELLA DIDDY

SCALE: 1" = 10' Horiz.
1" = 10' Vert.

All Dimensions are US Survey Feet

CL1
CROSS SECTIONS

FOR EARTHWORK DEVELOPMENT ONLY

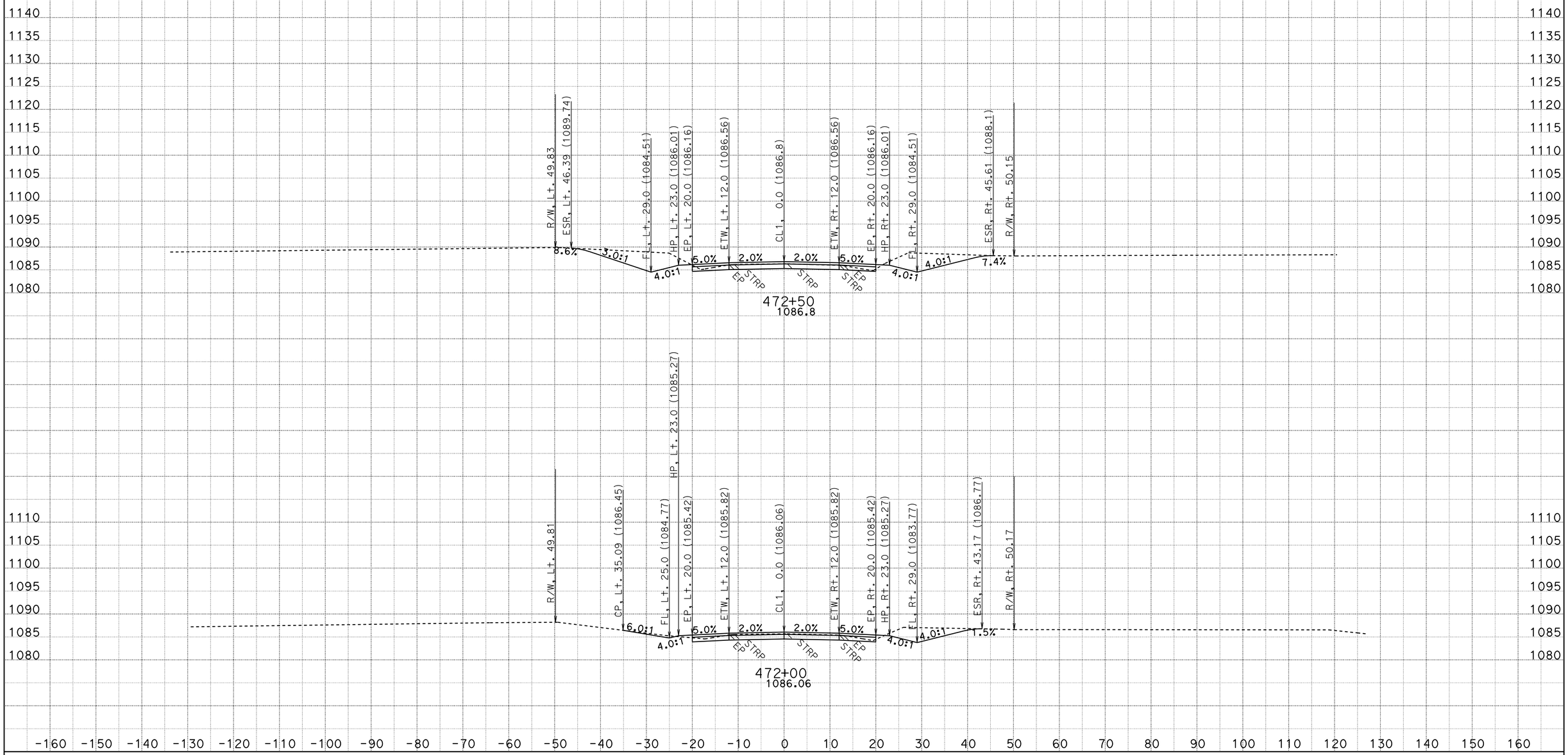

CREATED BY: D.R.FISHER
DATE: 6/3/2013
KC Project: 20245 File: C:\USER_HOME\projects\36070y45\cl1finish.ear

CONTRACT: 02-360704
DIST/CO/RTE/PM: 02/SHA/299/PM30.3 TO 40.7
PROJECT ID: BELLA DIDDY

SCALE: 1" = 10' Horiz.
1" = 10' Vert.

All Dimensions are US Survey Feet

CL1
CROSS SECTIONS
SHEET 539 OF 651

FOR EARTHWORK DEVELOPMENT ONLY

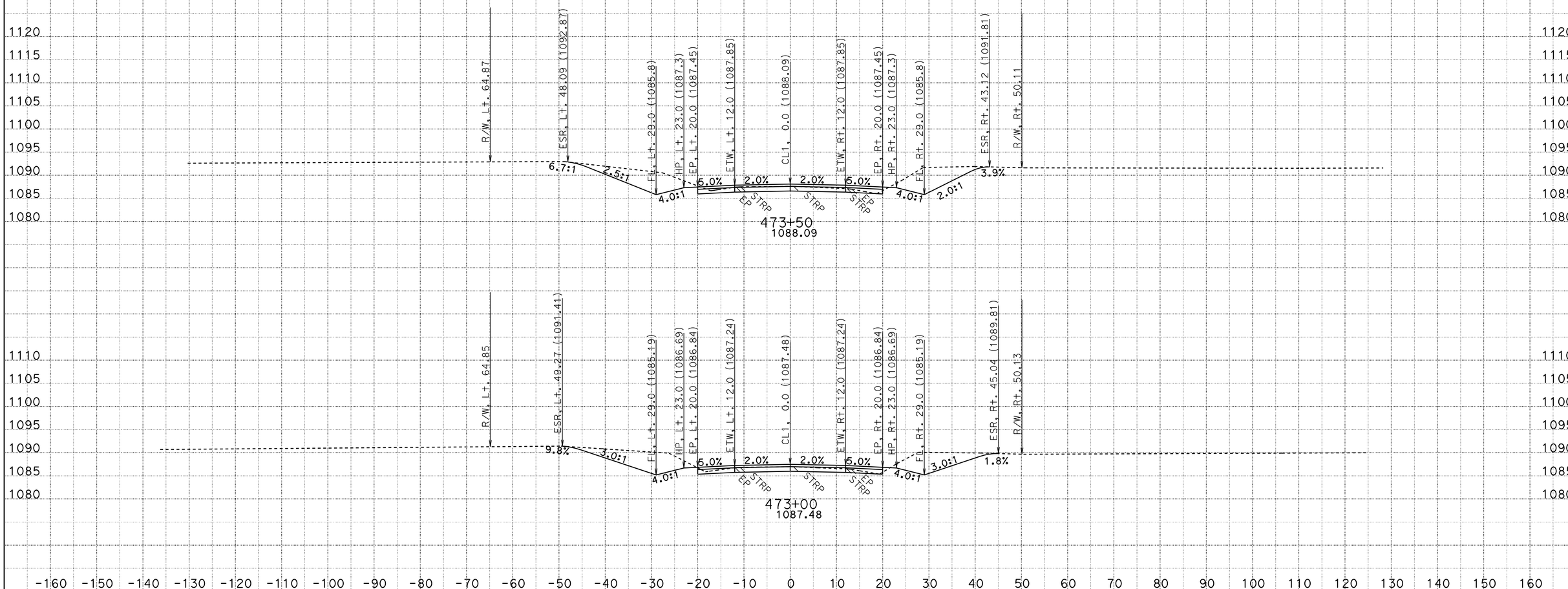

CREATED BY: D.R.FISHER
DATE: 6/3/2013
KC Project: 20245 File: C:\USER_HOME\projects\36070y45\cl1finish.ear

CONTRACT: 02-360704
DIST/CO/RTE/PM: 02/SHA/299/PM30.3 TO 40.7
PROJECT ID: BELLA DIDDY

SCALE: 1" = 10' Horiz.
1" = 10' Vert.

All Dimensions are US Survey Feet

CL1
CROSS SECTIONS

FOR EARTHWORK DEVELOPMENT ONLY

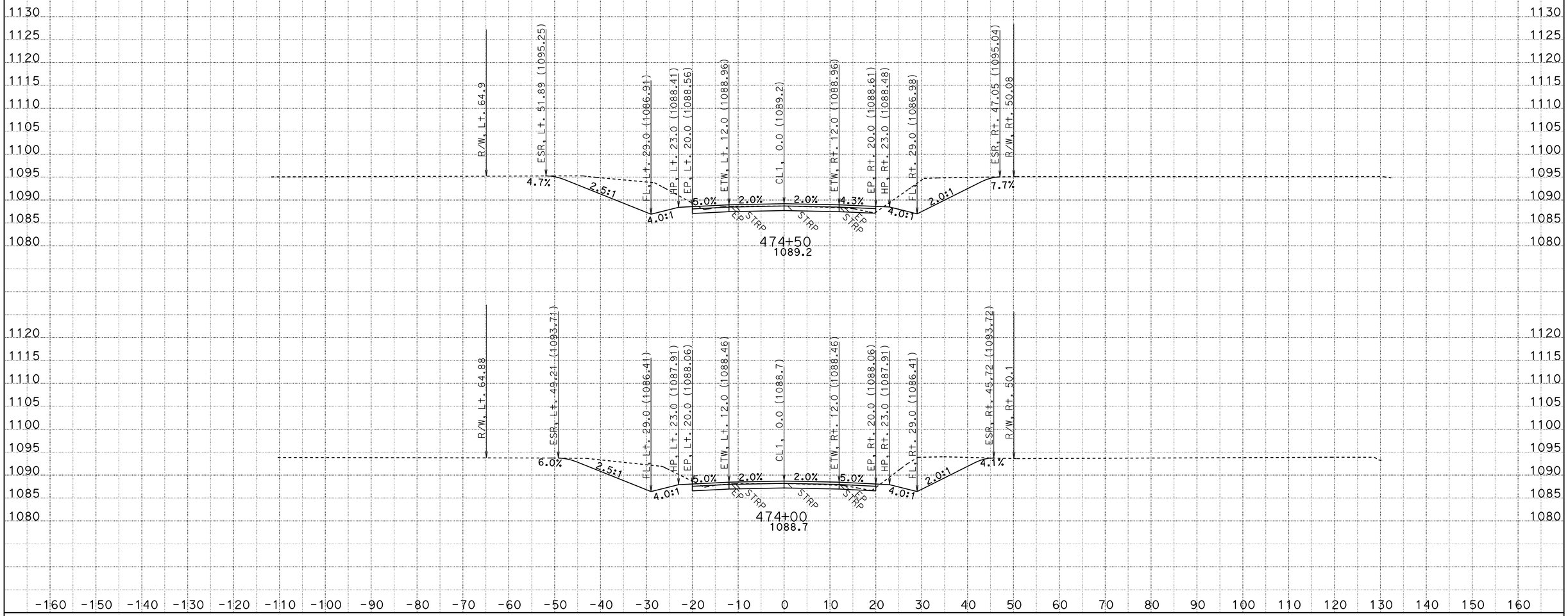

CREATED BY: D.R.FISHER
DATE: 6/3/2013
KC Project: 20245 File: C:\USER_HOME\projects\36070y45\cl1finish.ear

CONTRACT: 02-360704
DIST/CO/RTE/PM: 02/SHA/299/PM30.3 TO 40.7
PROJECT ID: BELLA DIDDY

SCALE: 1" = 10' Horiz.
1" = 10' Vert.

All Dimensions are US Survey Feet

CL1
CROSS SECTIONS

FOR EARTHWORK DEVELOPMENT ONLY

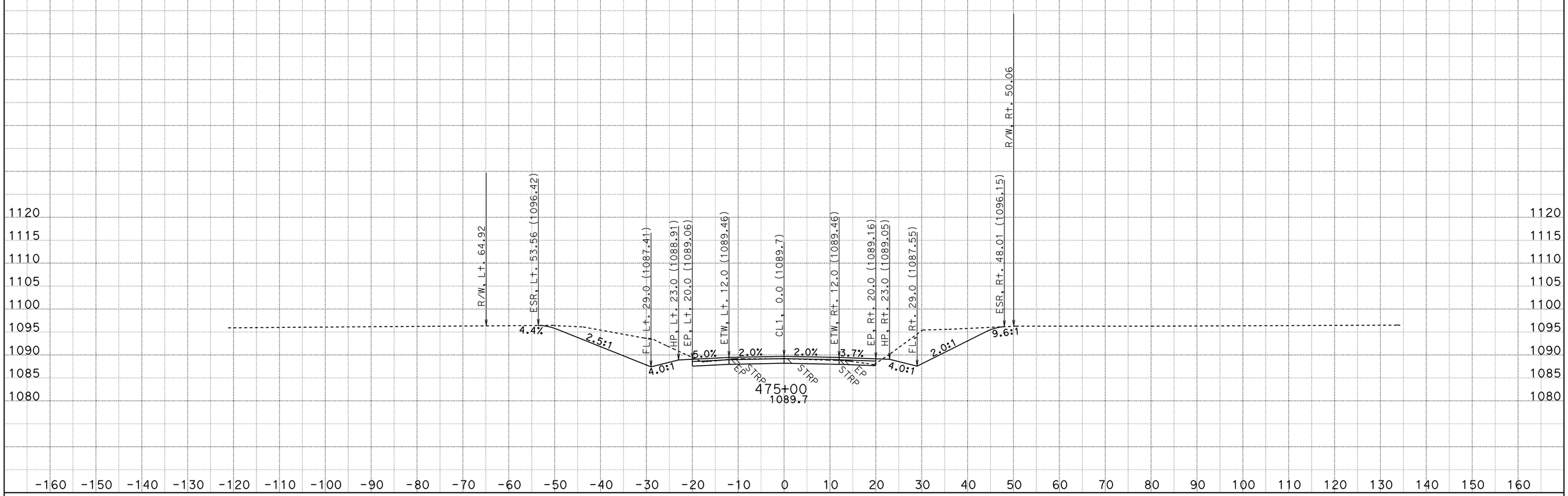

CREATED BY: D.R.FISHER
DATE: 6/3/2013
KC Project: 20245 File: C:\USER_HOME\projects\36070y45\cl1finish.ear

CONTRACT: 02-360704
DIST/CO/RTE/PM: 02/SHA/299/PM30.3 TO 40.7
PROJECT ID: BELLA DIDDY

SCALE: 1" = 10' Horiz.
1" = 10' Vert.

All Dimensions are US Survey Feet

CL1
CROSS SECTIONS
SHEET 542 OF 651

FOR EARTHWORK DEVELOPMENT ONLY

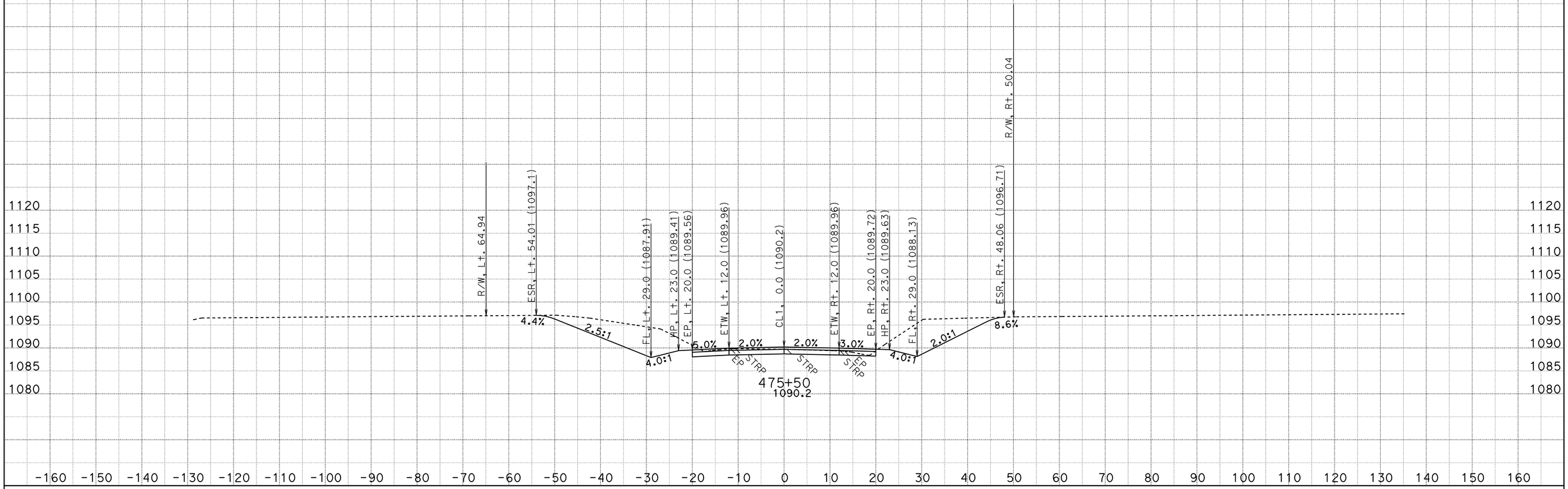

CREATED BY: D.R.FISHER
DATE: 6/3/2013
KC Project: 20245 File: C:\USER_HOME\projects\36070y45\cl1finish.ear

CONTRACT: 02-360704
DIST/CO/RTE/PM: 02/SHA/299/PM30.3 TO 40.7
PROJECT ID: BELLA DIDDY

SCALE: 1" = 10' Horiz.
1" = 10' Vert.

All Dimensions are US Survey Feet

CL1
CROSS SECTIONS

FOR EARTHWORK DEVELOPMENT ONLY

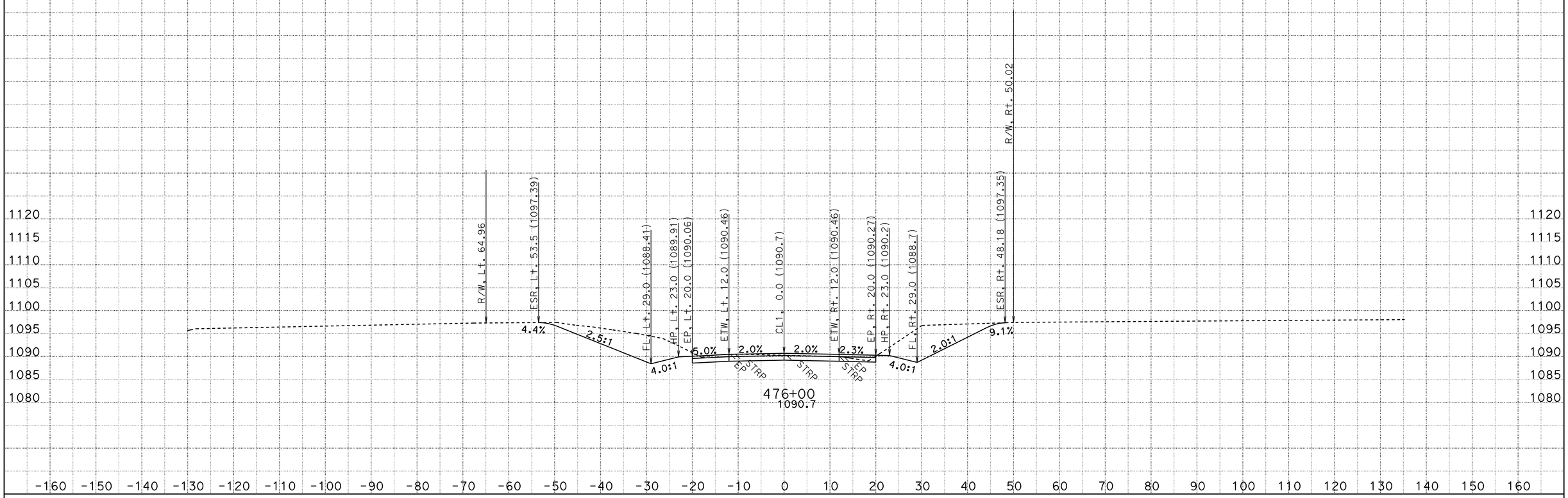

CREATED BY: D.R.FISHER
DATE: 6/3/2013
KC Project: 20245 File: C:\USER_HOME\projects\36070y45\cl1finish.ear

CONTRACT: 02-360704
DIST/CO/RTE/PM: 02/SHA/299/PM30.3 TO 40.7
PROJECT ID: BELLA DIDDY

SCALE: 1" = 10' Horiz.
1" = 10' Vert.

All Dimensions are US Survey Feet

CL1
CROSS SECTIONS

FOR EARTHWORK DEVELOPMENT ONLY

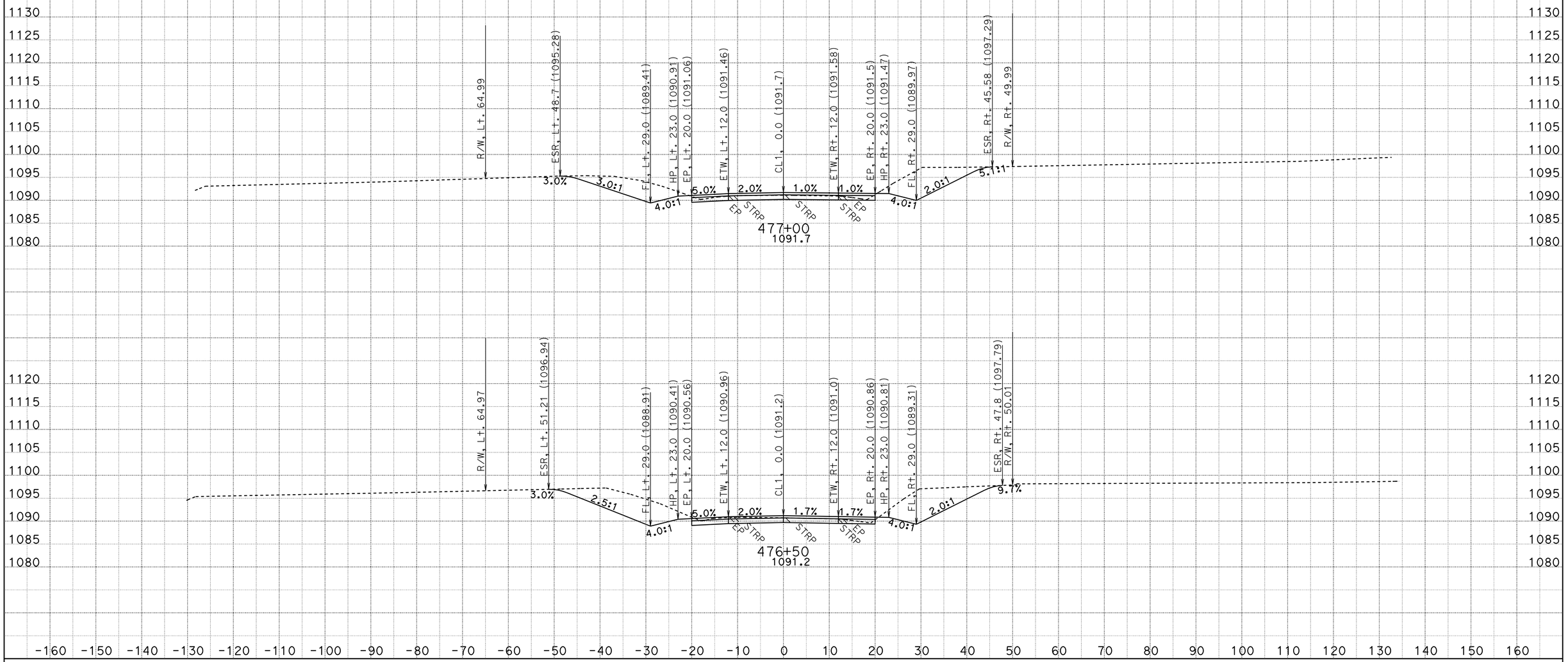

CREATED BY: D.R.FISHER
DATE: 6/3/2013
KC Project: 20245 File: C:\USER_HOME\projects\36070y45\cl1finish.ear

CONTRACT: 02-360704
DIST/CO/RTE/PM: 02/SHA/299/PM30.3 TO 40.7
PROJECT ID: BELLA DIDDY

SCALE: 1" = 10' Horiz.
1" = 10' Vert.
All Dimensions are US Survey Feet

CL1
CROSS SECTIONS
SHEET 545 OF 651

FOR EARTHWORK DEVELOPMENT ONLY

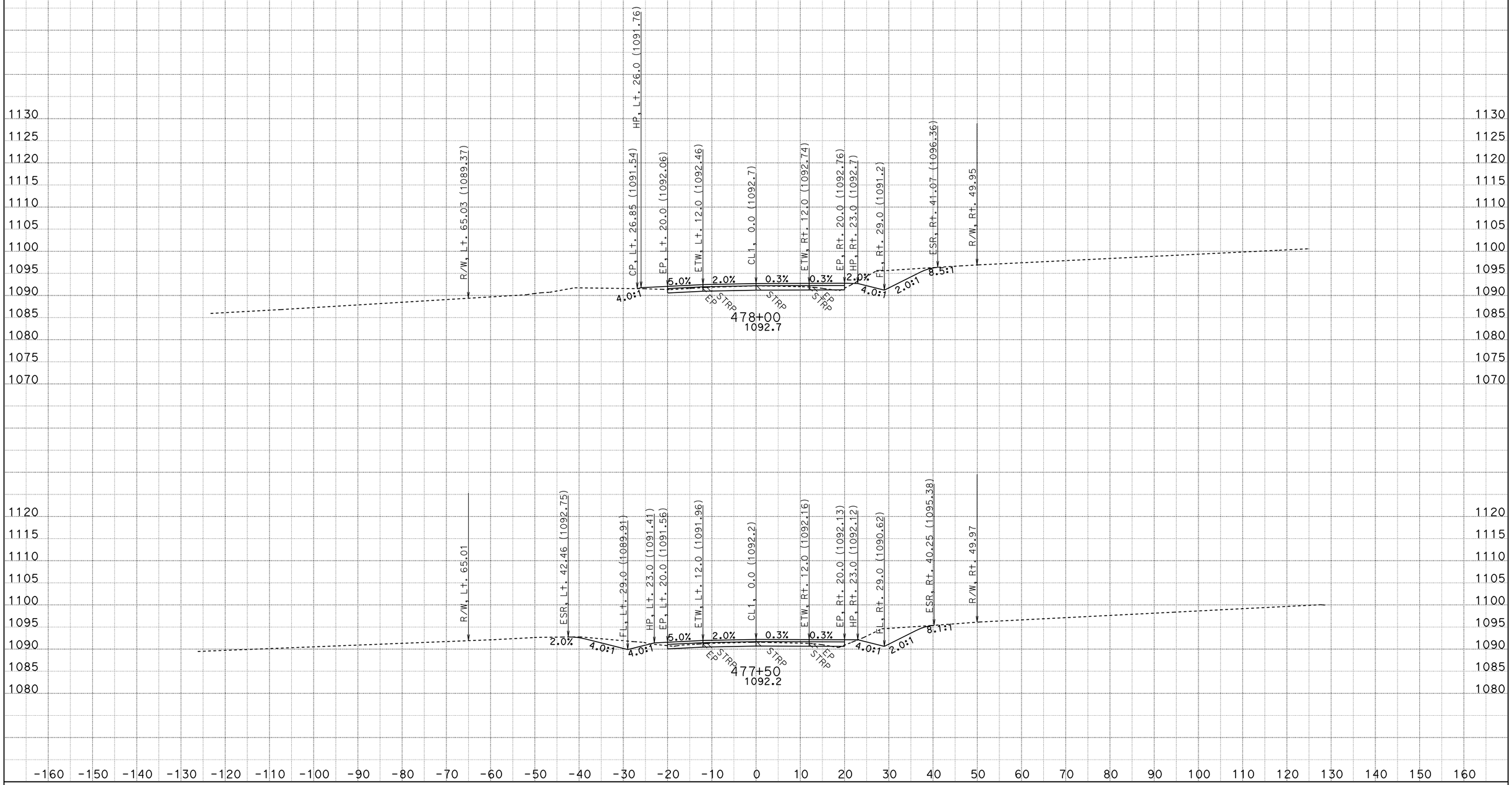

CREATED BY: D.R.FISHER
DATE: 6/3/2013
KC Project: 20245 File: C:\USER_HOME\projects\36070y45\cl1finish.ear

CONTRACT: 02-360704
DIST/CO/RTE/PM: 02/SHA/299/PM30.3 TO 40.7
PROJECT ID: BELLA DIDDY

SCALE: 1" = 10' Horiz.
1" = 10' Vert.

All Dimensions are US Survey Feet

CL1
CROSS SECTIONS
SHEET 546 OF 651

FOR EARTHWORK DEVELOPMENT ONLY

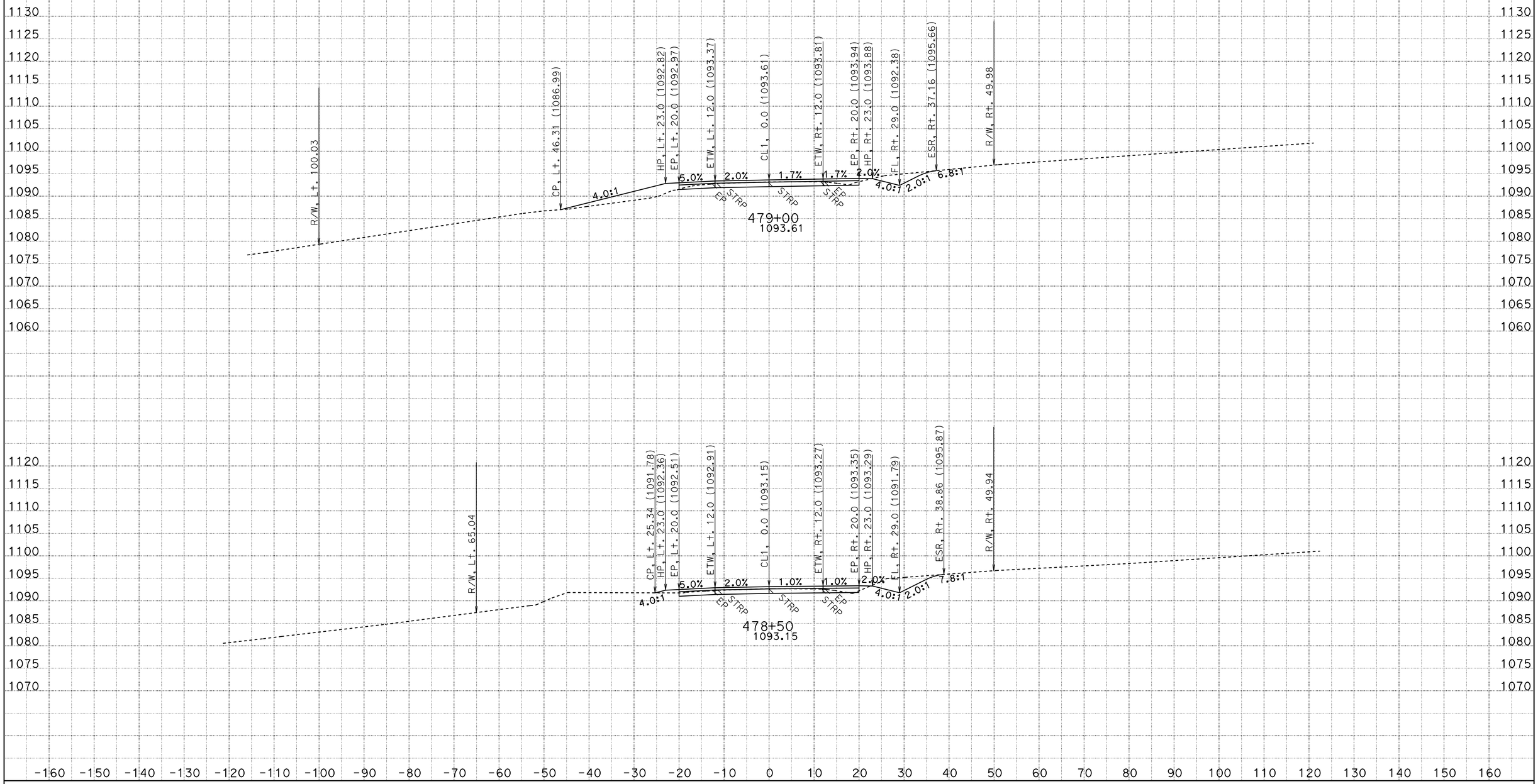

CREATED BY: D.R.FISHER
DATE: 6/3/2013
KC Project: 20245 File: C:\USER_HOME\projects\36070y45\cl1finish.ear

CONTRACT: 02-360704
DIST/CO/RTE/PM: 02/SHA/299/PM30.3 TO 40.7
PROJECT ID: BELLA DIDDY

SCALE: 1" = 10' Horiz.
1" = 10' Vert.

All Dimensions are US Survey Feet

CL1
CROSS SECTIONS

FOR EARTHWORK DEVELOPMENT ONLY

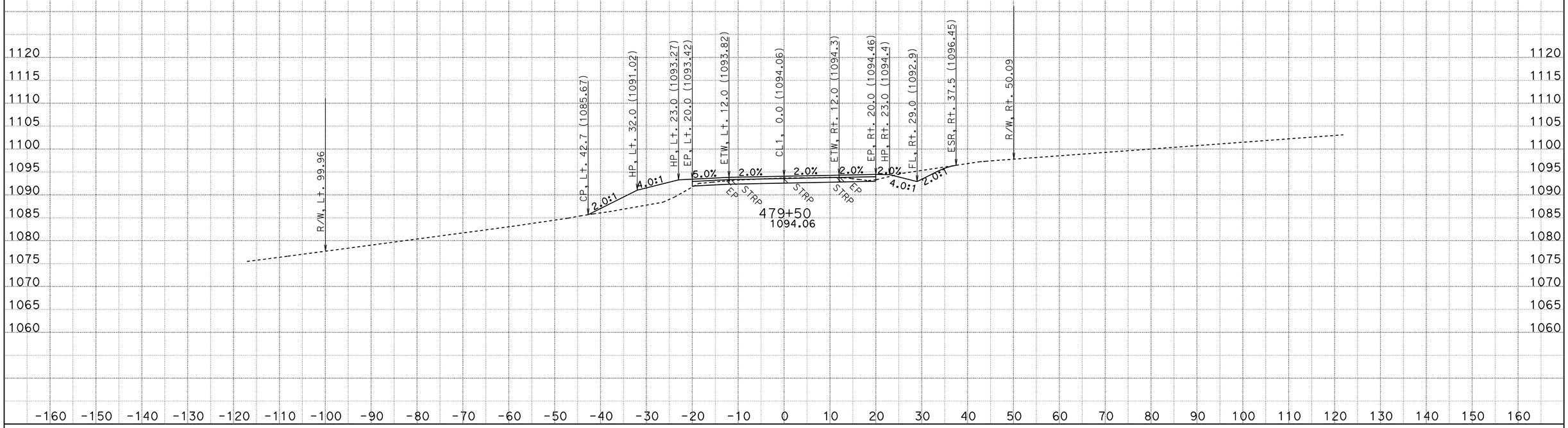

CREATED BY: D.R.FISHER
DATE: 6/3/2013
KC Project: 20245 File: C:\USER_HOME\projects\36070y45\cl1finish.ear

CONTRACT: 02-360704
DIST/CO/RTE/PM: 02/SHA/299/PM30.3 TO 40.7
PROJECT ID: BELLA DIDDY

SCALE: 1" = 10' Horiz.
1" = 10' Vert.

All Dimensions are US Survey Feet

CL1
CROSS SECTIONS
SHEET 548 OF 651

FOR EARTHWORK DEVELOPMENT ONLY

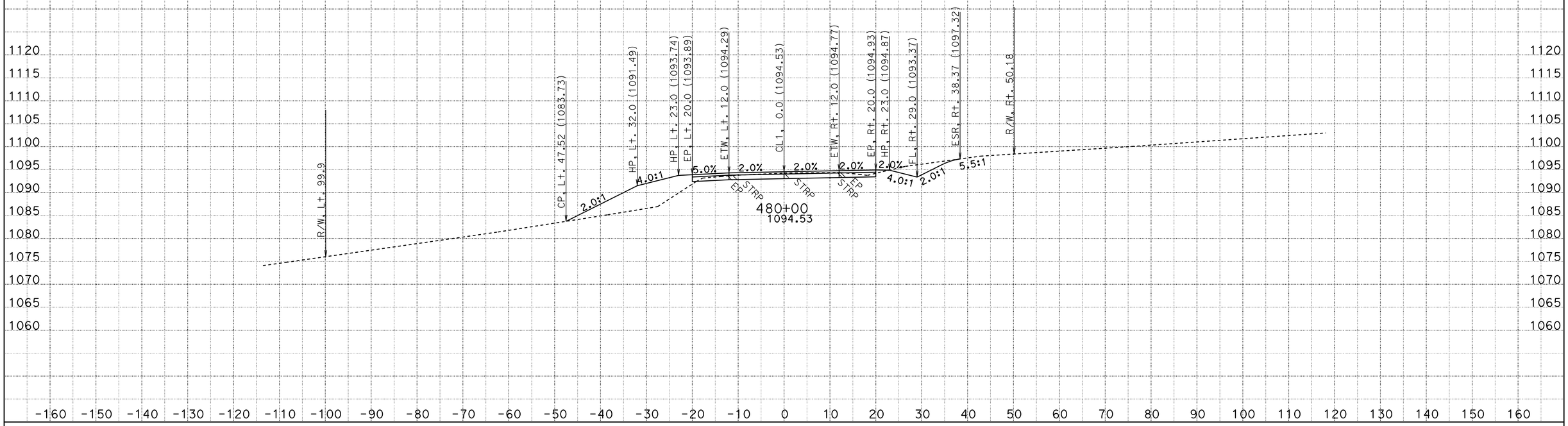

CREATED BY: D.R.FISHER
DATE: 6/3/2013
KC Project: 20245 File: C:\USER_HOME\projects\36070y45\cl1finish.ear

CONTRACT: 02-360704
DIST/CO/RTE/PM: 02/SHA/299/PM30.3 TO 40.7
PROJECT ID: BELLA DIDDY

SCALE: 1" = 10' Horiz.
1" = 10' Vert.

All Dimensions are US Survey Feet

CL1
CROSS SECTIONS

FOR EARTHWORK DEVELOPMENT ONLY

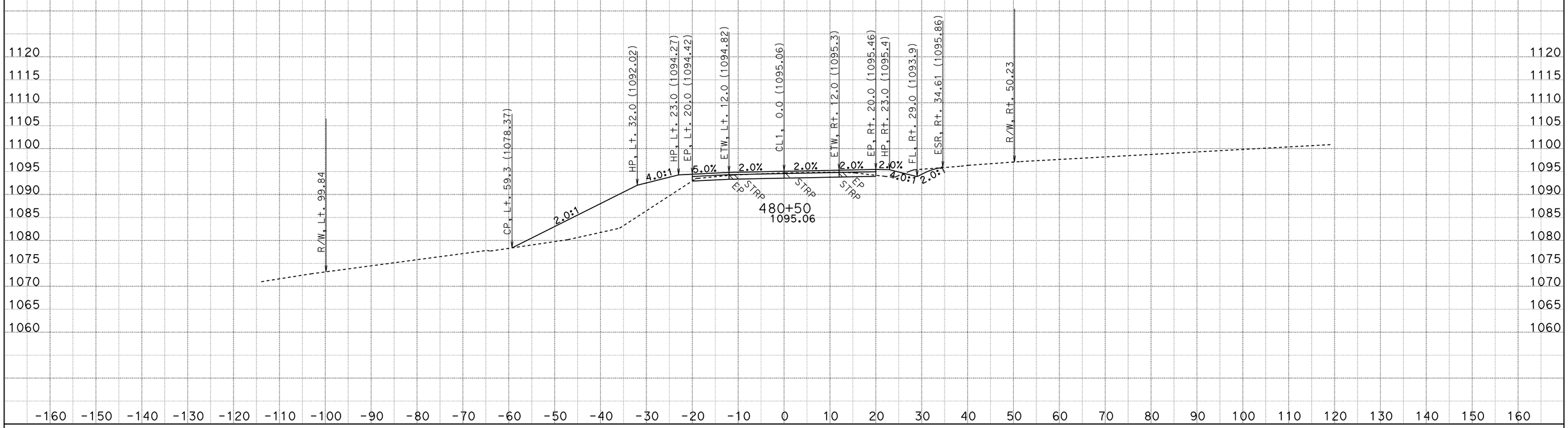

CREATED BY: D.R.FISHER
DATE: 6/3/2013
KC Project: 20245 File: C:\USER_HOME\projects\36070y45\cl1finish.ear

CONTRACT: 02-360704
DIST/CO/RTE/PM: 02/SHA/299/PM30.3 TO 40.7
PROJECT ID: BELLA DIDDY

SCALE: 1" = 10' Horiz.
1" = 10' Vert.

All Dimensions are US Survey Feet

CL1
CROSS SECTIONS
SHEET 550 OF 651

FOR EARTHWORK DEVELOPMENT ONLY

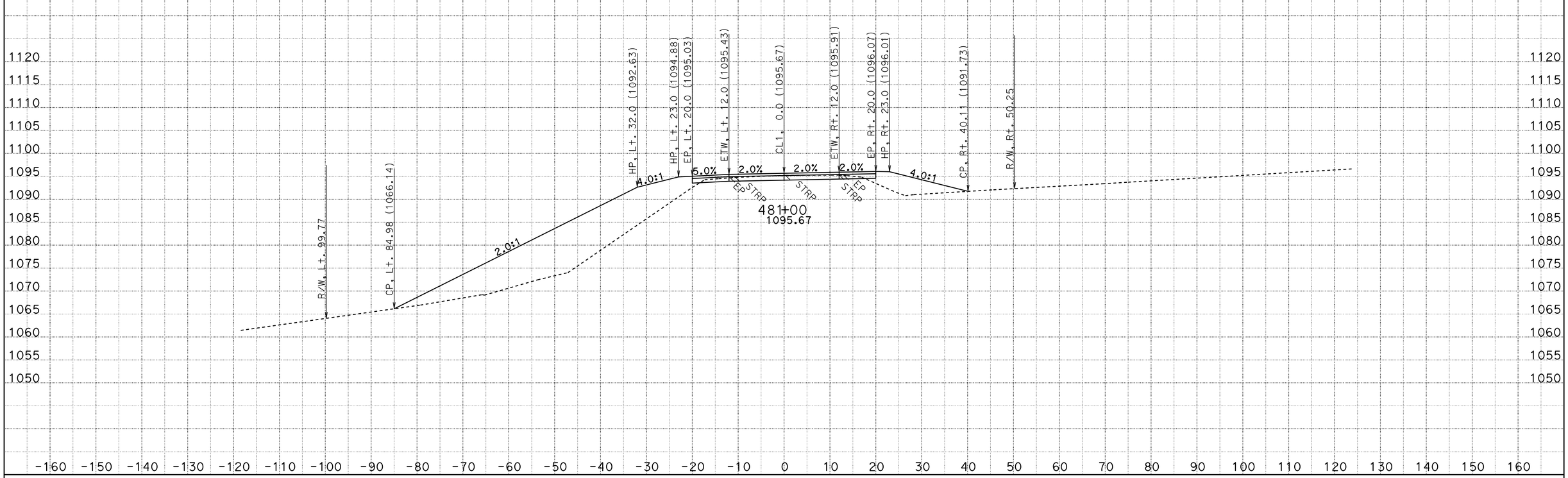

CREATED BY: D.R.FISHER
DATE: 6/3/2013
KC Project: 20245 File: C:\USER_HOME\projects\36070y45\cl1finish.ear

CONTRACT: 02-360704
DIST/CO/RTE/PM: 02/SHA/299/PM30.3 TO 40.7
PROJECT ID: BELLA DIDDY

SCALE: 1" = 10' Horiz.
1" = 10' Vert.
All Dimensions are US Survey Feet

CL1
CROSS SECTIONS
SHEET 551 OF 651

FOR EARTHWORK DEVELOPMENT ONLY

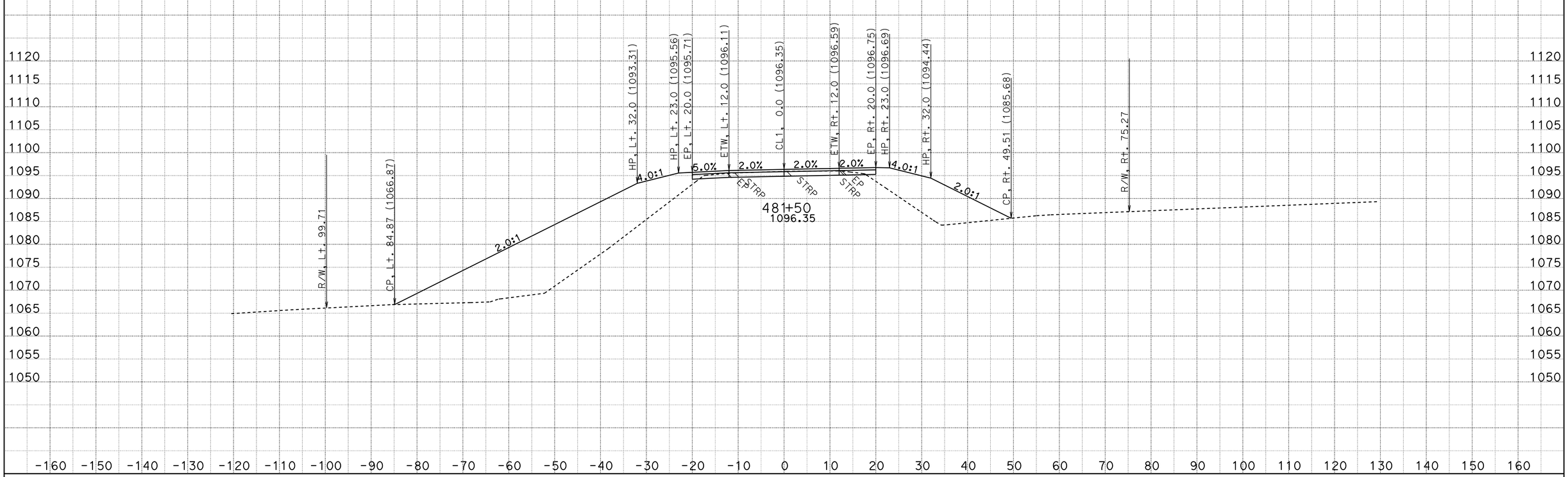

CREATED BY: D.R.FISHER
DATE: 6/3/2013
KC Project: 20245 File: C:\USER_HOME\projects\36070y45\cl1finish.ear

CONTRACT: 02-360704
DIST/CO/RTE/PM: 02/SHA/299/PM30.3 TO 40.7
PROJECT ID: BELLA DIDDY

SCALE: 1" = 10' Horiz.
1" = 10' Vert.

All Dimensions are US Survey Feet

CL1
CROSS SECTIONS

FOR EARTHWORK DEVELOPMENT ONLY

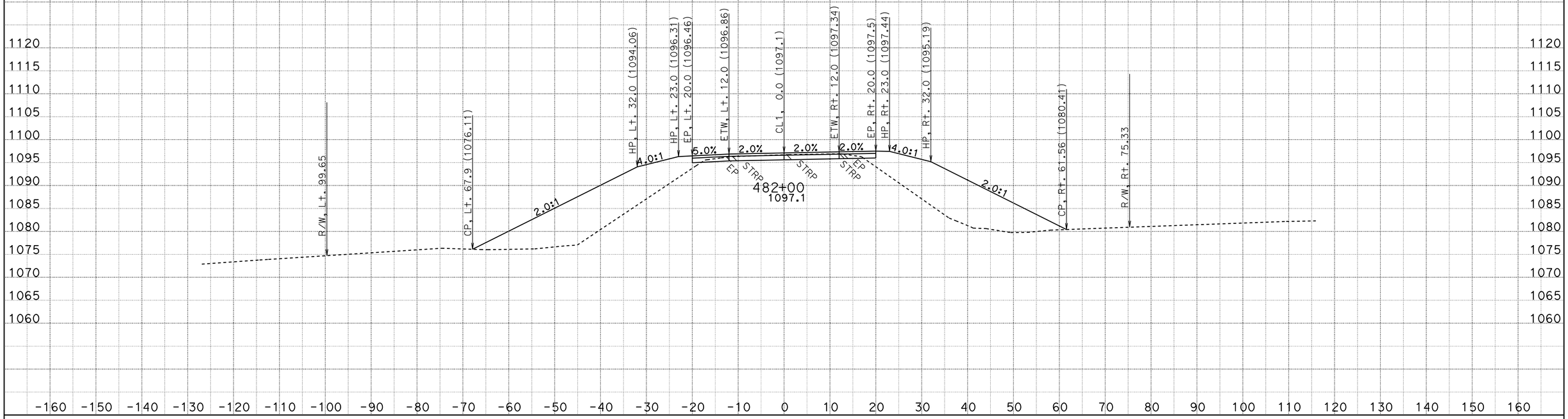

CREATED BY: D.R.FISHER
DATE: 6/3/2013
KC Project: 20245 File: C:\USER_HOME\projects\36070y45\cl1finish.ear

CONTRACT: 02-360704
DIST/CO/RTE/PM: 02/SHA/299/PM30.3 TO 40.7
PROJECT ID: BELLA DIDDY

SCALE: 1" = 10' Horiz.
1" = 10' Vert.
All Dimensions are US Survey Feet

CL1
CROSS SECTIONS
SHEET 553 OF 651

FOR EARTHWORK DEVELOPMENT ONLY

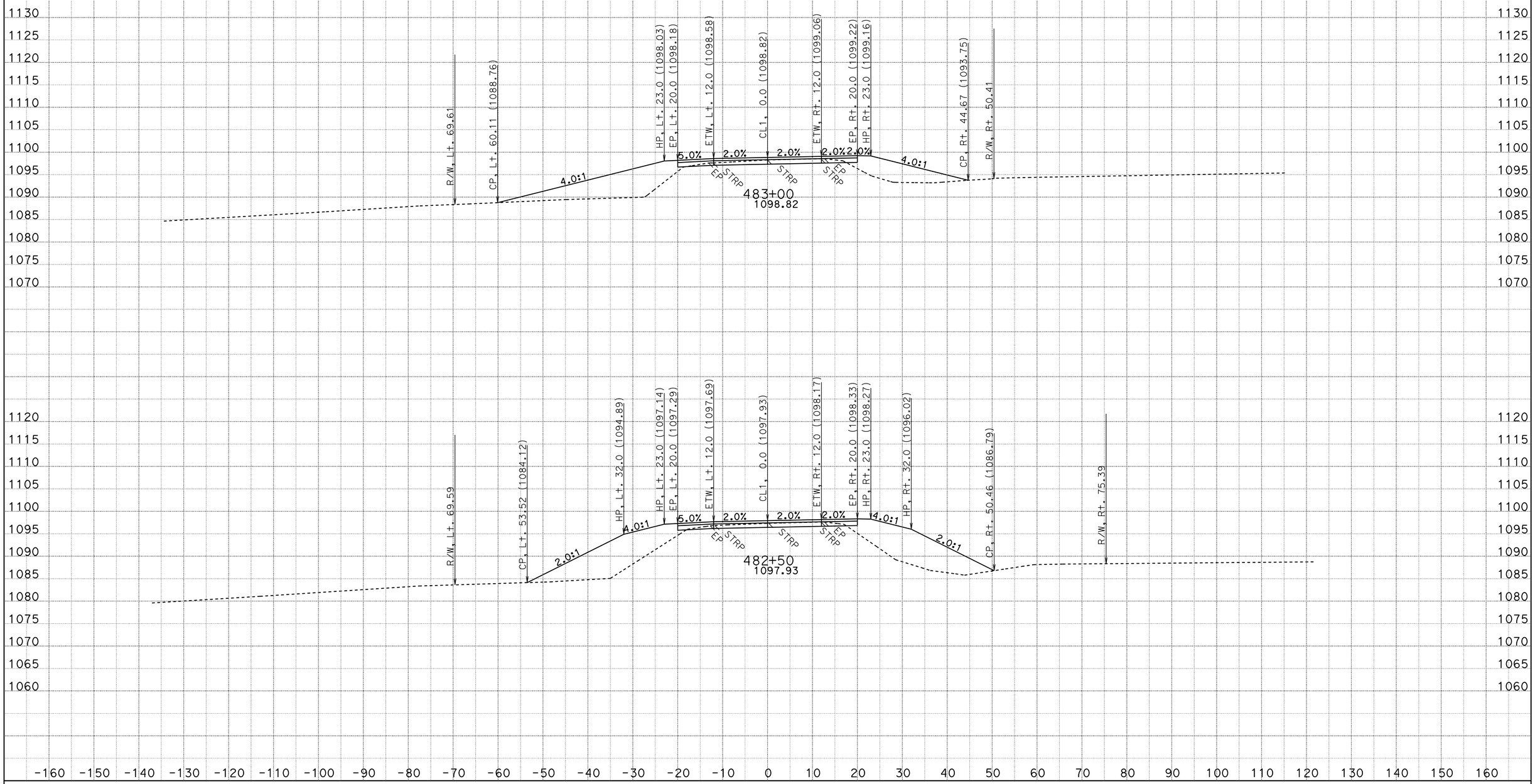

CREATED BY: D.R.FISHER
DATE: 6/3/2013
KC Project: 20245 File: C:\USER_HOME\projects\36070y45\cl1finish.ear

CONTRACT: 02-360704
DIST/CO/RTE/PM: 02/SHA/299/PM30.3 TO 40.7
PROJECT ID: BELLA DIDDY

SCALE: 1" = 10' Horiz.
1" = 10' Vert.

All Dimensions are US Survey Feet

CL1
CROSS SECTIONS

FOR EARTHWORK DEVELOPMENT ONLY

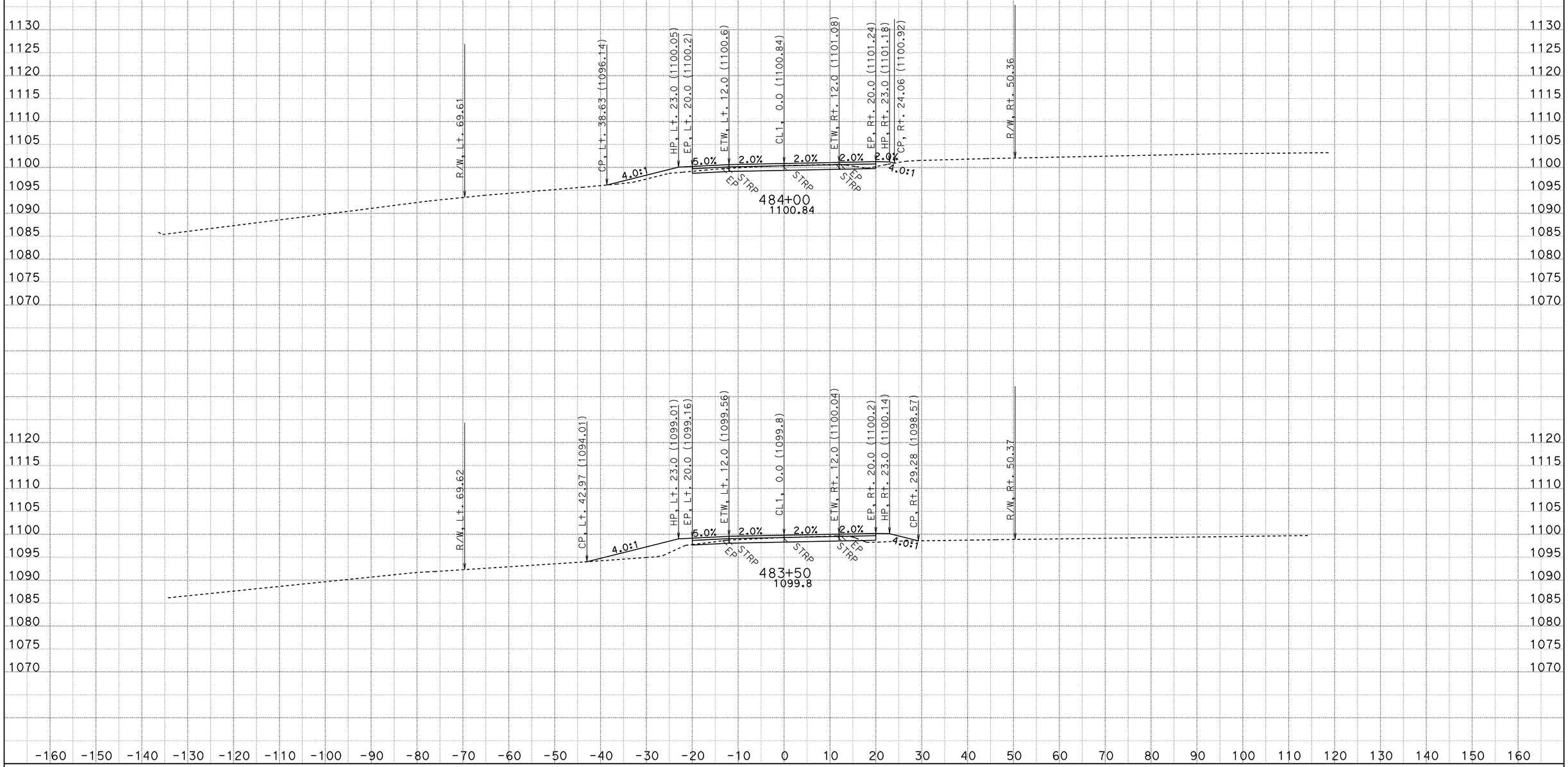

CREATED BY: D.R.FISHER
DATE: 6/3/2013
KC Project: 20245 File: C:\USER_HOME\projects\36070y45\cl1finish.ear

CONTRACT: 02-360704
DIST/CO/RTE/PM: 02/SHA/299/PM30.3 TO 40.7
PROJECT ID: BELLA DIDDY

SCALE: 1" = 10' Horiz.
1" = 10' Vert.

All Dimensions are US Survey Feet

CL1
CROSS SECTIONS
SHEET 555 OF 651

FOR EARTHWORK DEVELOPMENT ONLY

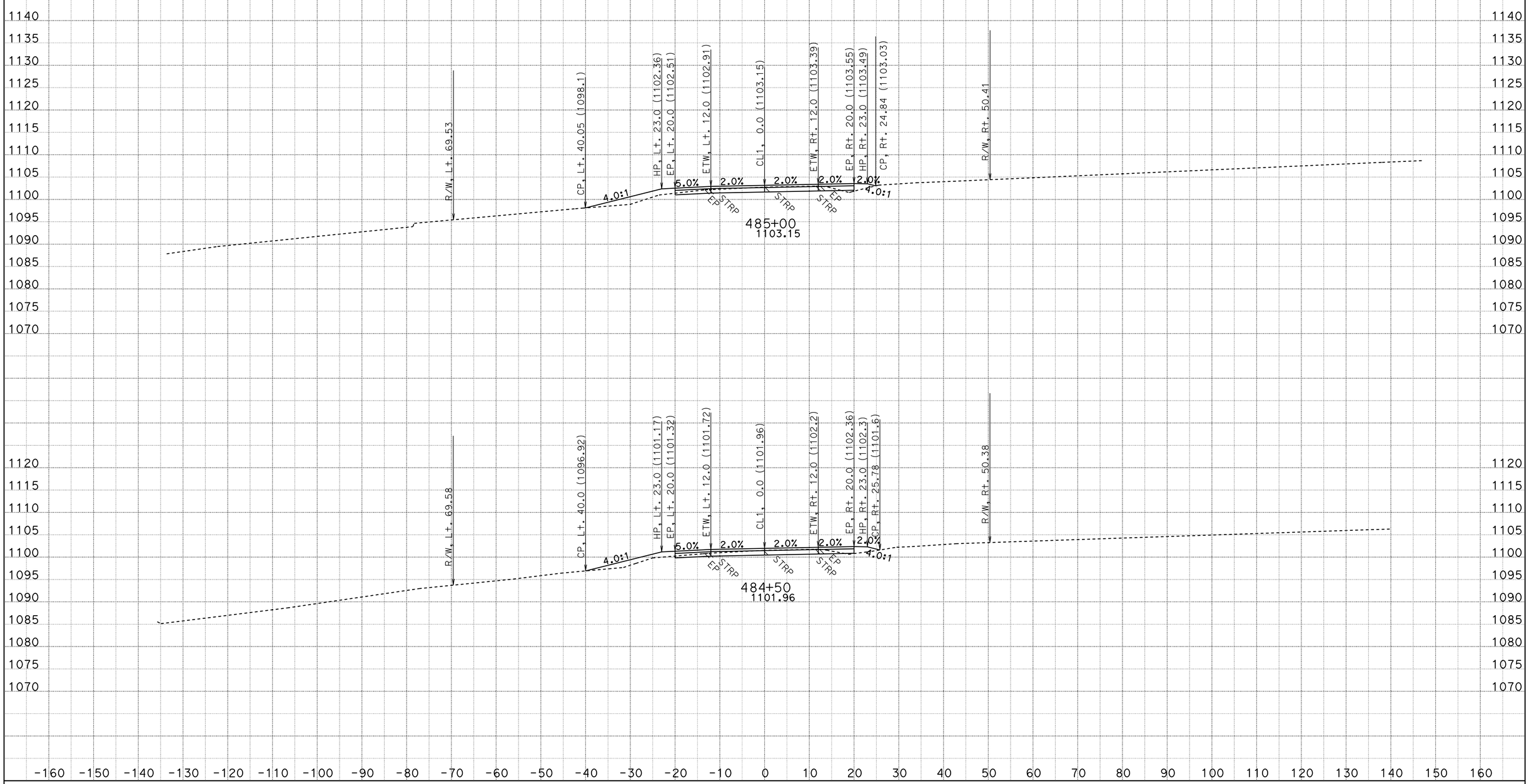

CREATED BY: D.R.FISHER
DATE: 6/3/2013
KC Project: 20245 File: C:\USER_HOME\projects\36070y45\cl1finish.ear

CONTRACT: 02-360704
DIST/CO/RTE/PM: 02/SHA/299/PM30.3 TO 40.7
PROJECT ID: BELLA DIDDY

SCALE: 1" = 10' Horiz.
1" = 10' Vert.

All Dimensions are US Survey Feet

CL1
CROSS SECTIONS
SHEET 556 OF 651

FOR EARTHWORK DEVELOPMENT ONLY

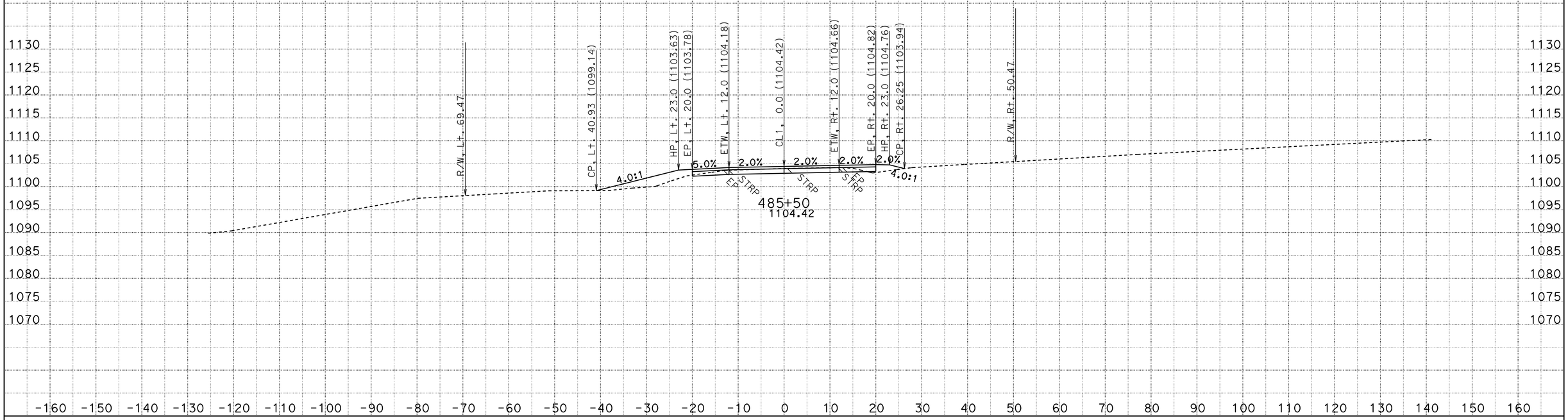

CREATED BY: D.R.FISHER
DATE: 6/3/2013
KC Project: 20245 File: C:\USER_HOME\projects\36070y45\cl1finish.ear

CONTRACT: 02-360704
DIST/CO/RTE/PM: 02/SHA/299/PM30.3 TO 40.7
PROJECT ID: BELLA DIDDY

SCALE: 1" = 10' Horiz.
1" = 10' Vert.

All Dimensions are US Survey Feet

CL1
CROSS SECTIONS

FOR EARTHWORK DEVELOPMENT ONLY

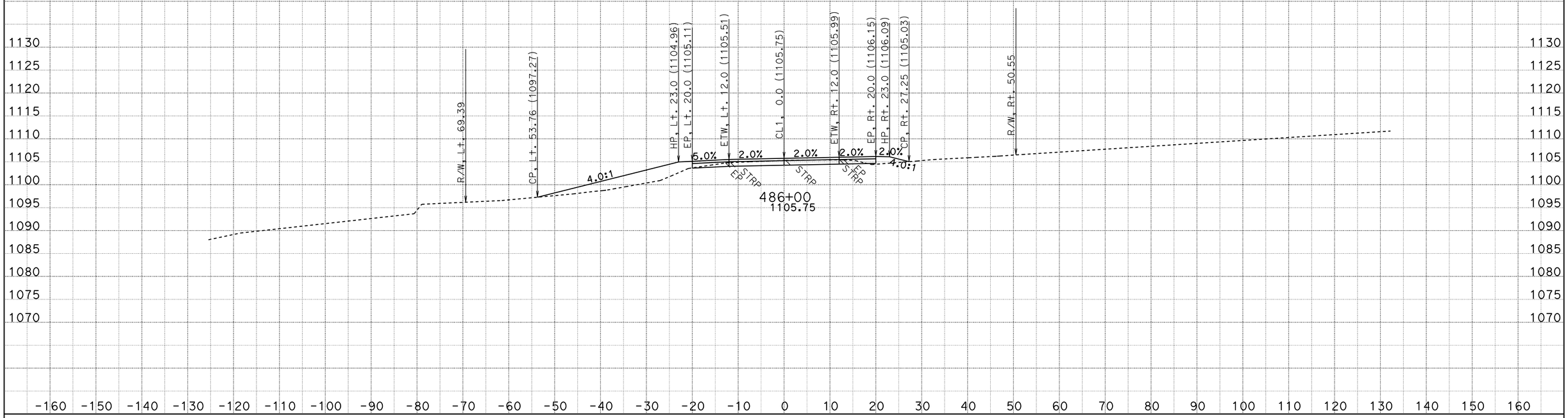

CREATED BY: D.R.FISHER
DATE: 6/3/2013
KC Project: 20245 File: C:\USER_HOME\projects\36070y45\cl1finish.ear

CONTRACT: 02-360704
DIST/CO/RTE/PM: 02/SHA/299/PM30.3 TO 40.7
PROJECT ID: BELLA DIDDY

SCALE: 1" = 10' Horiz.
1" = 10' Vert.

All Dimensions are US Survey Feet

CL1
CROSS SECTIONS

FOR EARTHWORK DEVELOPMENT ONLY

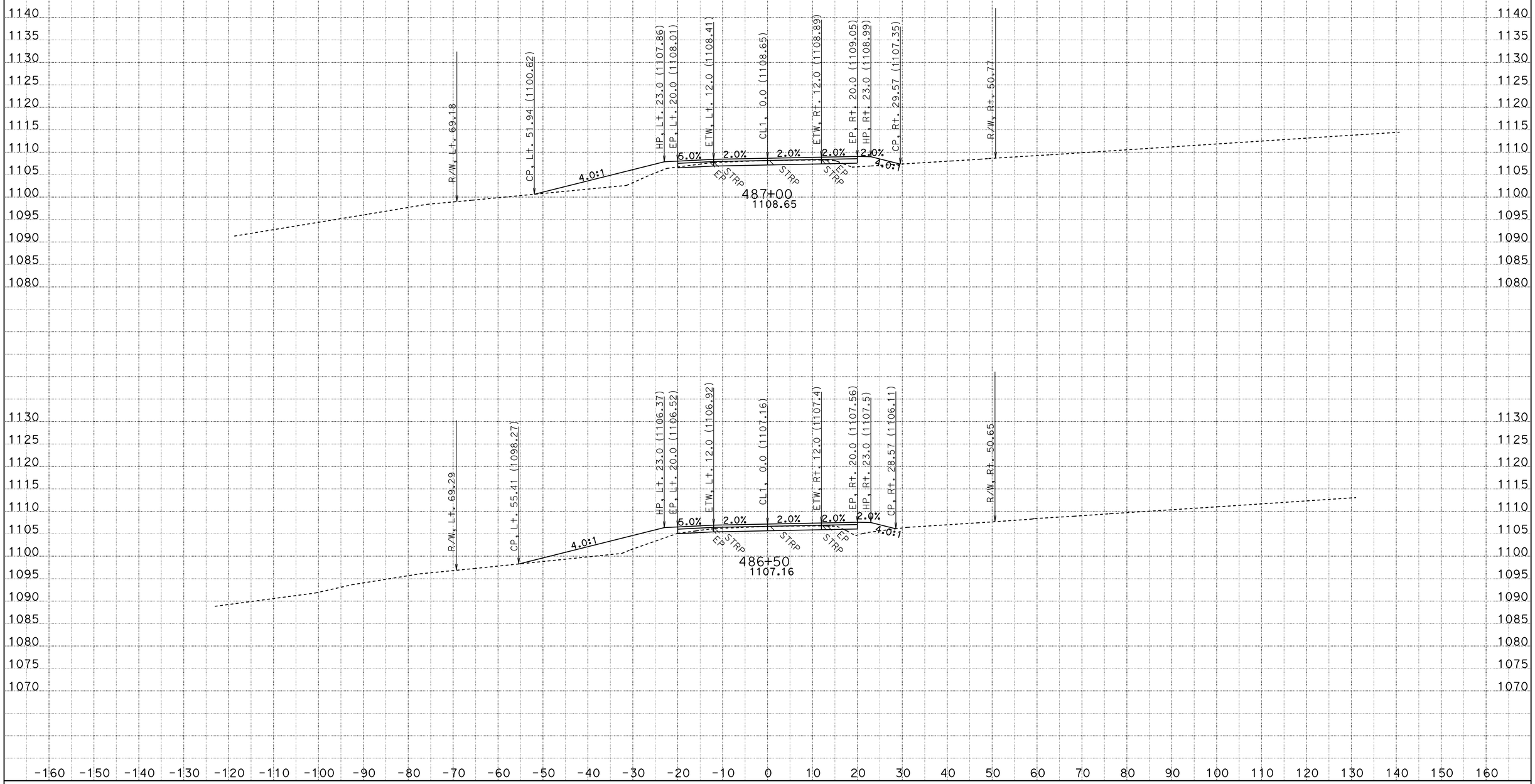

CREATED BY: D.R.FISHER
DATE: 6/3/2013
KC Project: 20245 File: C:\USER_HOME\projects\36070y45\cl1finish.ear

CONTRACT: 02-360704
DIST/CO/RTE/PM: 02/SHA/299/PM30.3 TO 40.7
PROJECT ID: BELLA DIDDY

SCALE: 1" = 10' Horiz.
1" = 10' Vert.

All Dimensions are US Survey Feet

CL1
CROSS SECTIONS

FOR EARTHWORK DEVELOPMENT ONLY

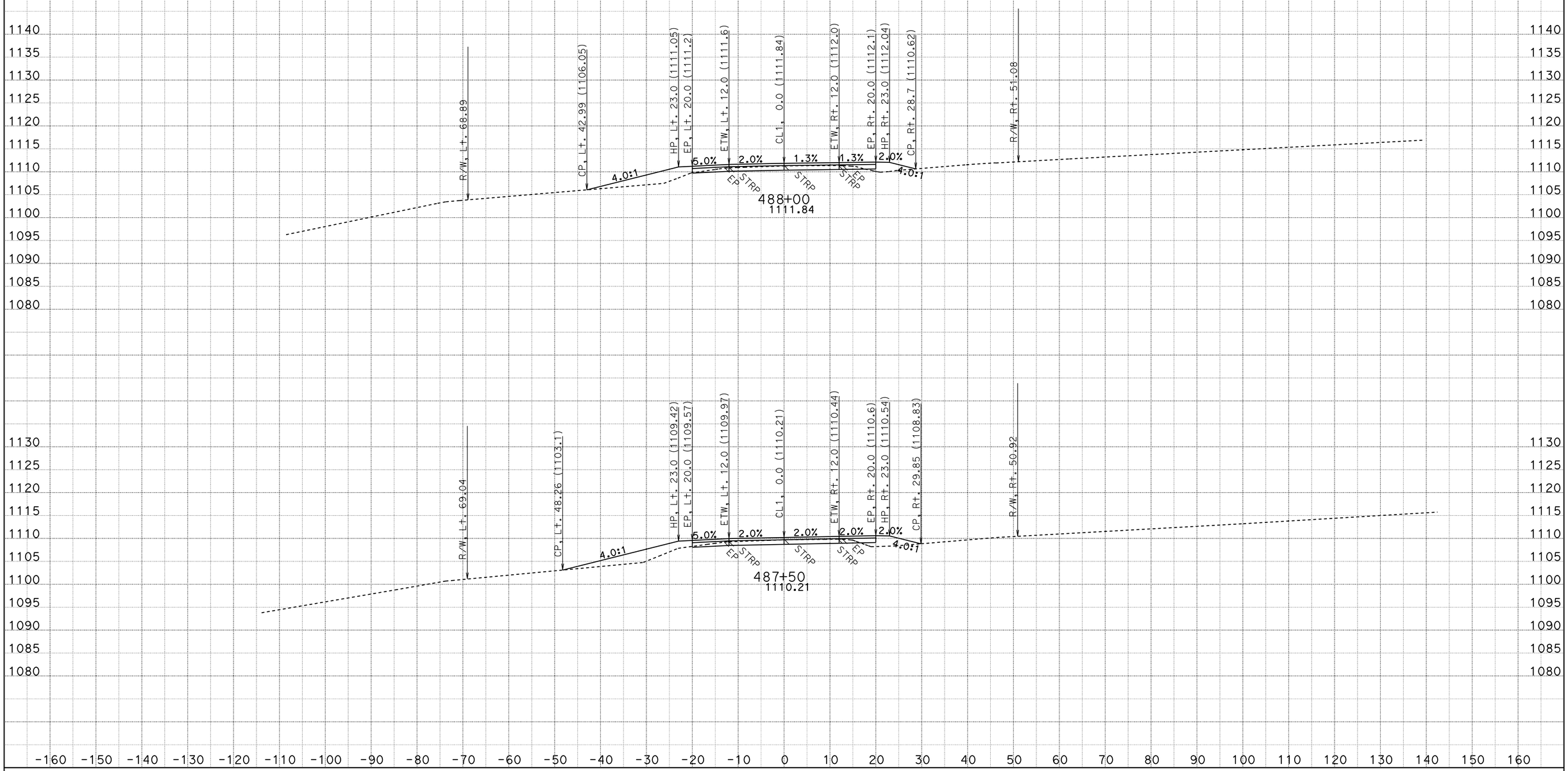

CREATED BY: D.R.FISHER
DATE: 6/3/2013
KC Project: 20245 File: C:\USER_HOME\projects\36070y45\cl1finish.ear

CONTRACT: 02-360704
DIST/CO/RTE/PM: 02/SHA/299/PM30.3 TO 40.7
PROJECT ID: BELLA DIDDY

SCALE: 1" = 10' Horiz.
1" = 10' Vert.

All Dimensions are US Survey Feet

CL1
CROSS SECTIONS
SHEET 560 OF 651

FOR EARTHWORK DEVELOPMENT ONLY

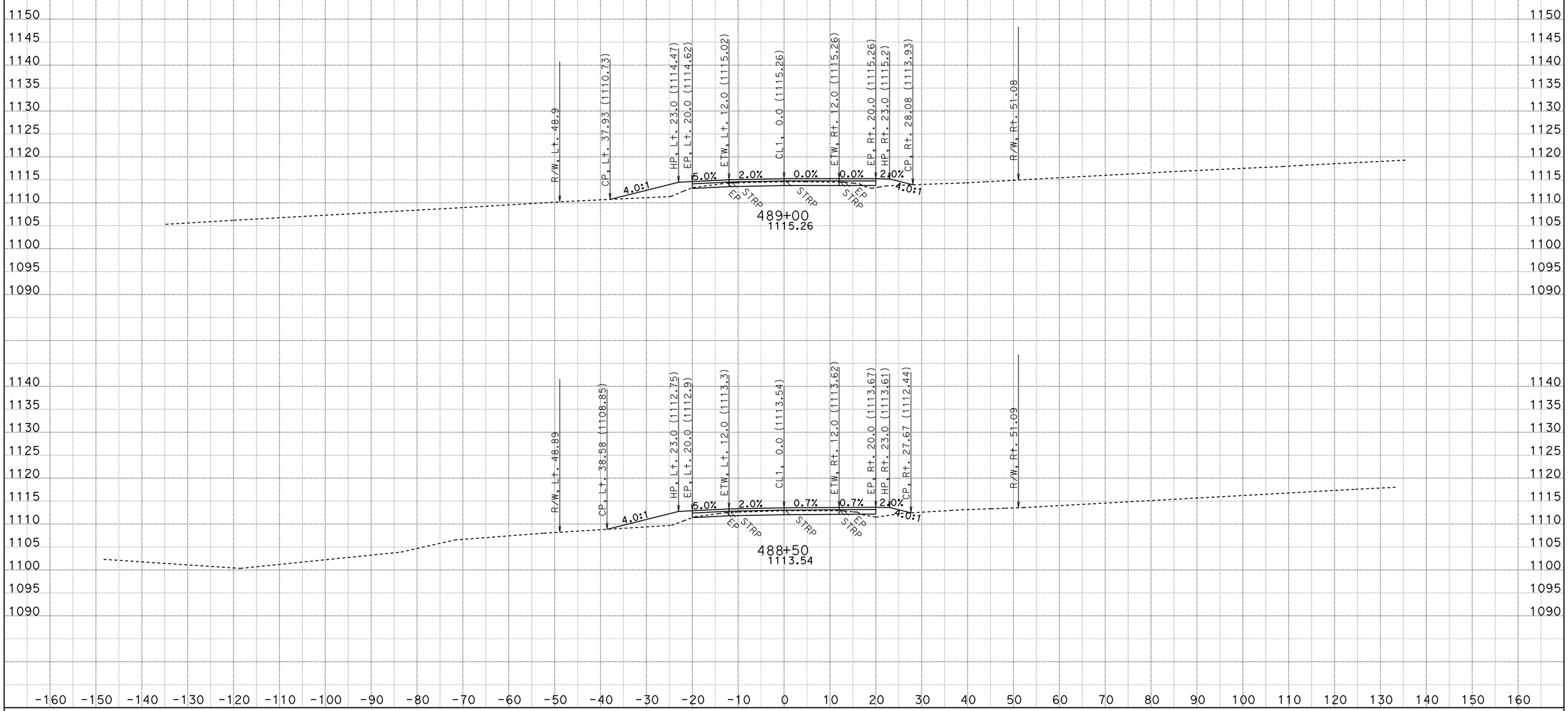

CREATED BY: D.R.FISHER
DATE: 6/3/2013
KC Project: 20245 File: C:\USER_HOME\projects\36070y45\cl1finish.ear

CONTRACT: 02-360704
DIST/CO/RTE/PM: 02/SHA/299/PM30.3 TO 40.7
PROJECT ID: BELLA DIDDY

SCALE: 1" = 10' Horiz.
1" = 10' Vert.

All Dimensions are US Survey Feet

CL1
CROSS SECTIONS

FOR EARTHWORK DEVELOPMENT ONLY

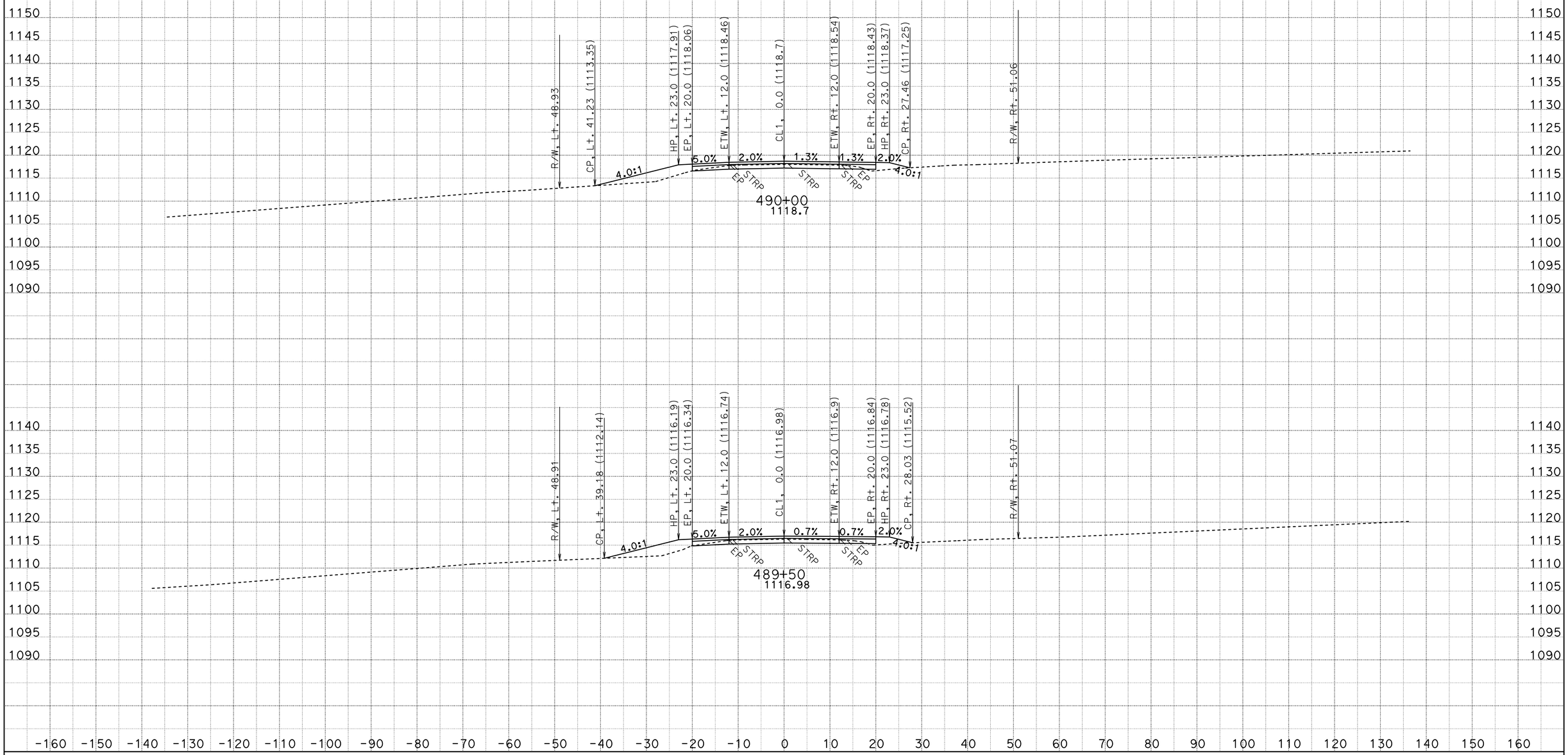

CREATED BY: D.R.FISHER
DATE: 6/3/2013
KC Project: 20245 File: C:\USER_HOME\projects\36070y45\cl1finish.ear

CONTRACT: 02-360704
DIST/CO/RTE/PM: 02/SHA/299/PM30.3 TO 40.7
PROJECT ID: BELLA DIDDY

SCALE: 1" = 10' Horiz.
1" = 10' Vert.

All Dimensions are US Survey Feet

CL1
CROSS SECTIONS

FOR EARTHWORK DEVELOPMENT ONLY

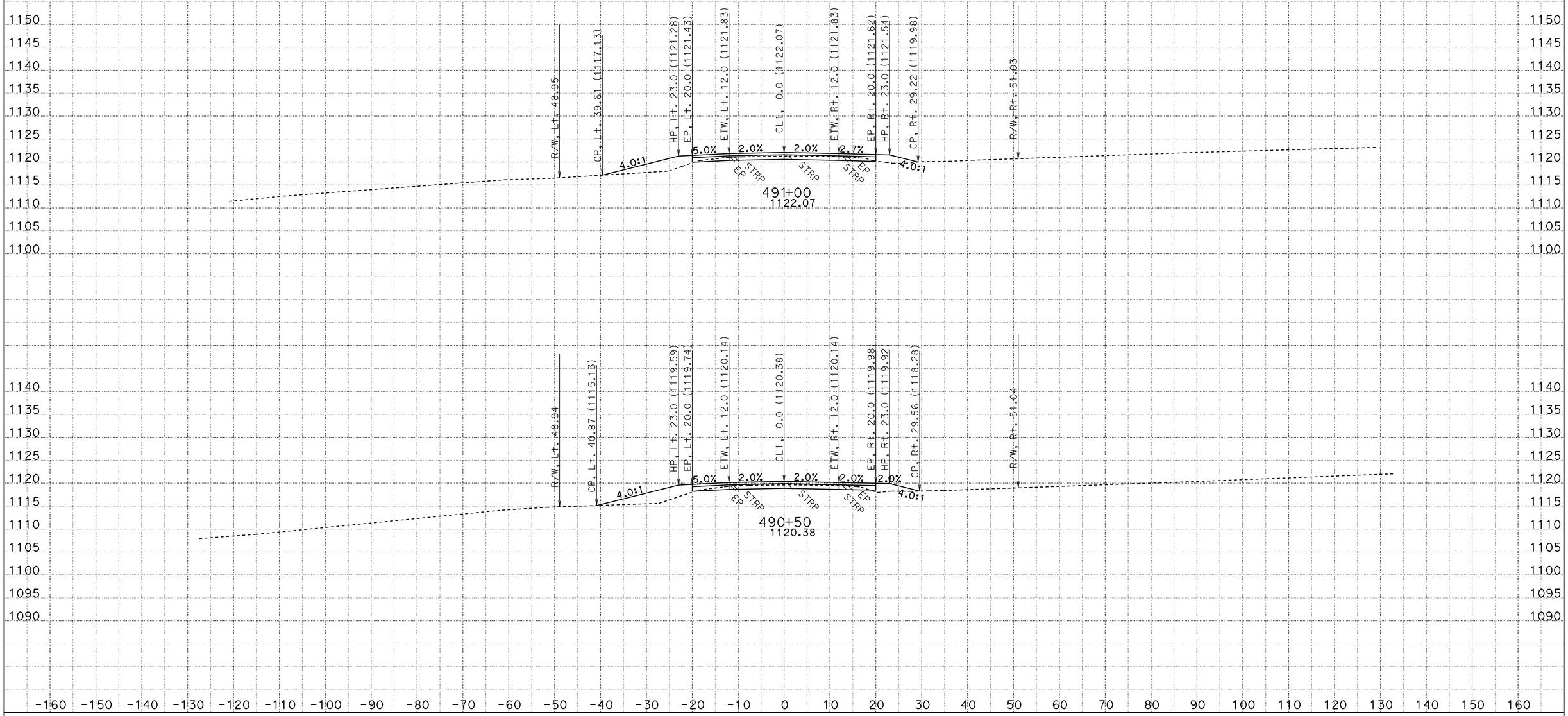

CREATED BY: D.R.FISHER
DATE: 6/3/2013
KC Project: 20245 File: C:\USER_HOME\projects\36070y45\cl1finish.ear

CONTRACT: 02-360704
DIST/CO/RTE/PM: 02/SHA/299/PM30.3 TO 40.7
PROJECT ID: BELLA DIDDY

SCALE: 1" = 10' Horiz.
1" = 10' Vert.

All Dimensions are US Survey Feet

CL1
CROSS SECTIONS

FOR EARTHWORK DEVELOPMENT ONLY

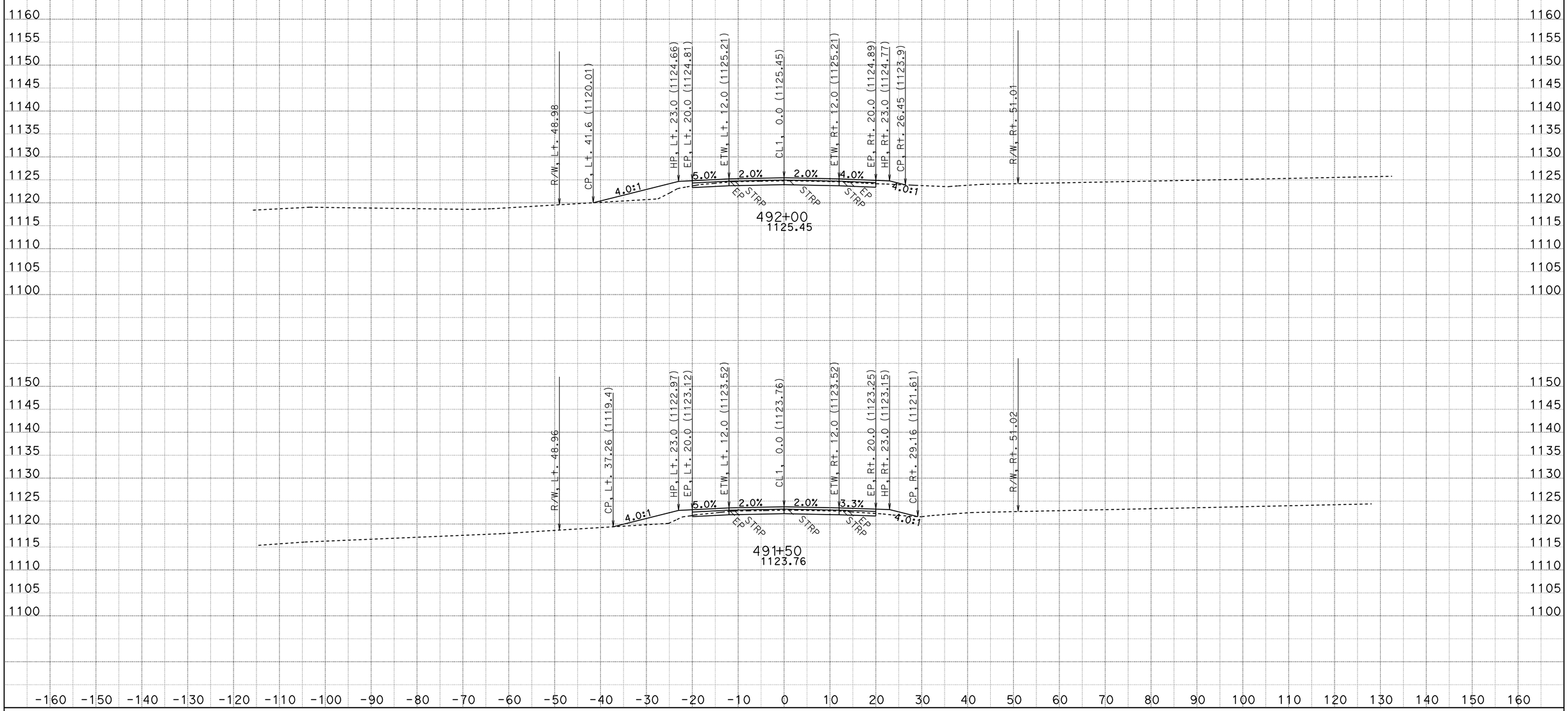

CREATED BY: D.R.FISHER
DATE: 6/3/2013
KC Project: 20245 File: C:\USER_HOME\projects\36070y45\cl1finish.ear

CONTRACT: 02-360704
DIST/CO/RTE/PM: 02/SHA/299/PM30.3 TO 40.7
PROJECT ID: BELLA DIDDY

SCALE: 1" = 10' Horiz.
1" = 10' Vert.

All Dimensions are US Survey Feet

CL1
CROSS SECTIONS

FOR EARTHWORK DEVELOPMENT ONLY

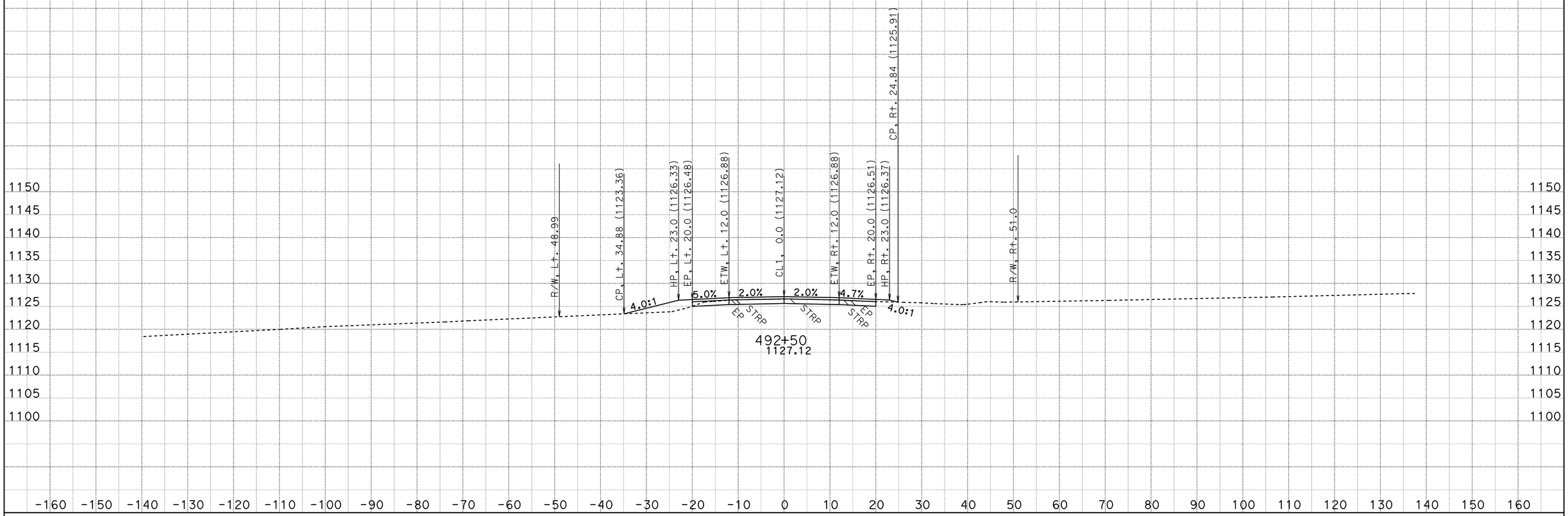

CREATED BY: D.R.FISHER
DATE: 6/3/2013
KC Project: 20245 File: C:\USER_HOME\projects\36070y45\cl1finish.ear

CONTRACT: 02-360704
DIST/CO/RTE/PM: 02/SHA/299/PM30.3 TO 40.7
PROJECT ID: BELLA DIDDY

SCALE: 1" = 10' Horiz.
1" = 10' Vert.

All Dimensions are US Survey Feet

CL1
CROSS SECTIONS

FOR EARTHWORK DEVELOPMENT ONLY

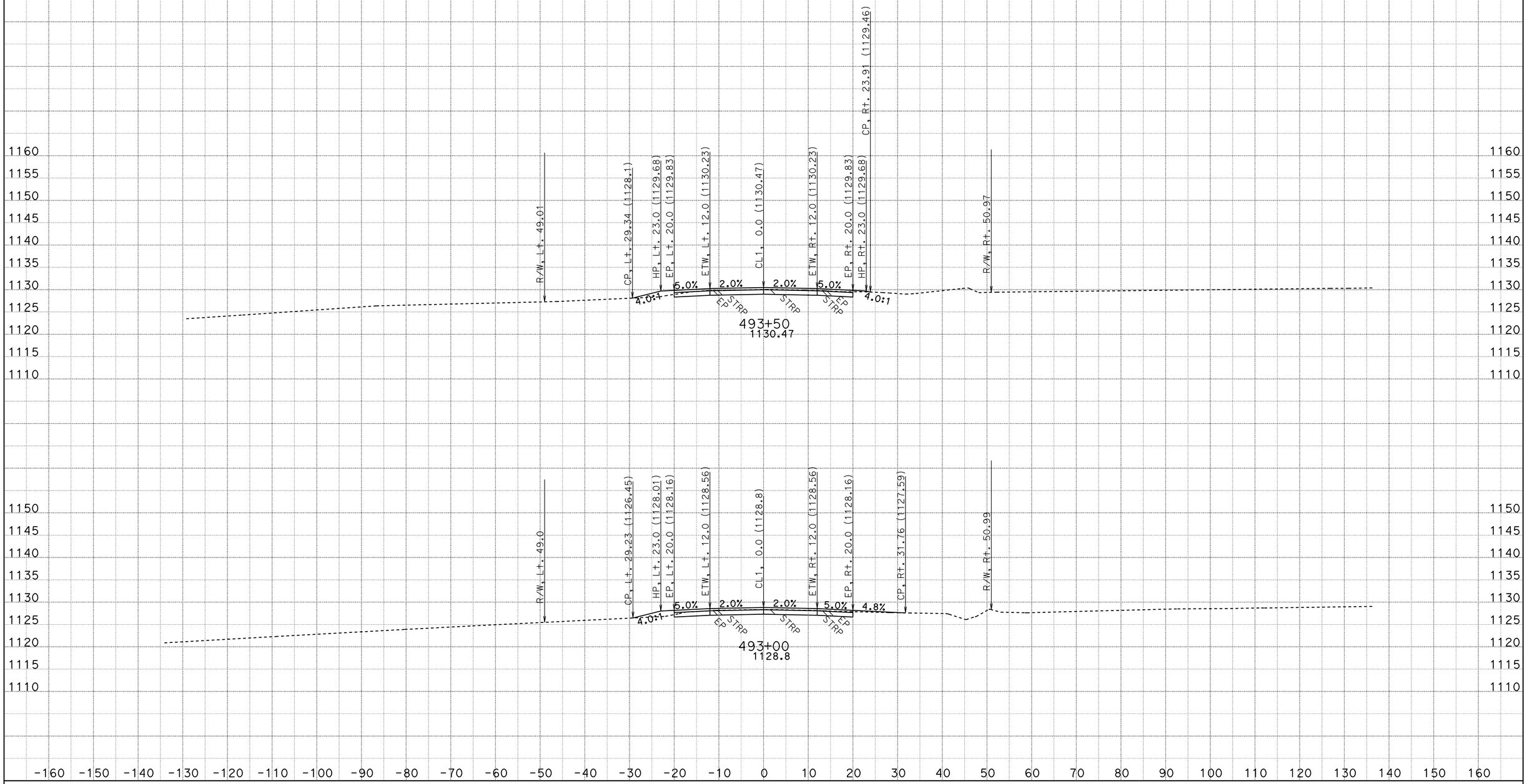

CREATED BY: D.R.FISHER
DATE: 6/3/2013
KC Project: 20245 File: C:\USER_HOME\projects\36070y45\cl1finish.ear

CONTRACT: 02-360704
DIST/CO/RTE/PM: 02/SHA/299/PM30.3 TO 40.7
PROJECT ID: BELLA DIDDY

SCALE: 1" = 10' Horiz.
1" = 10' Vert.

All Dimensions are US Survey Feet

CL1
CROSS SECTIONS
SHEET 566 OF 651

FOR EARTHWORK DEVELOPMENT ONLY

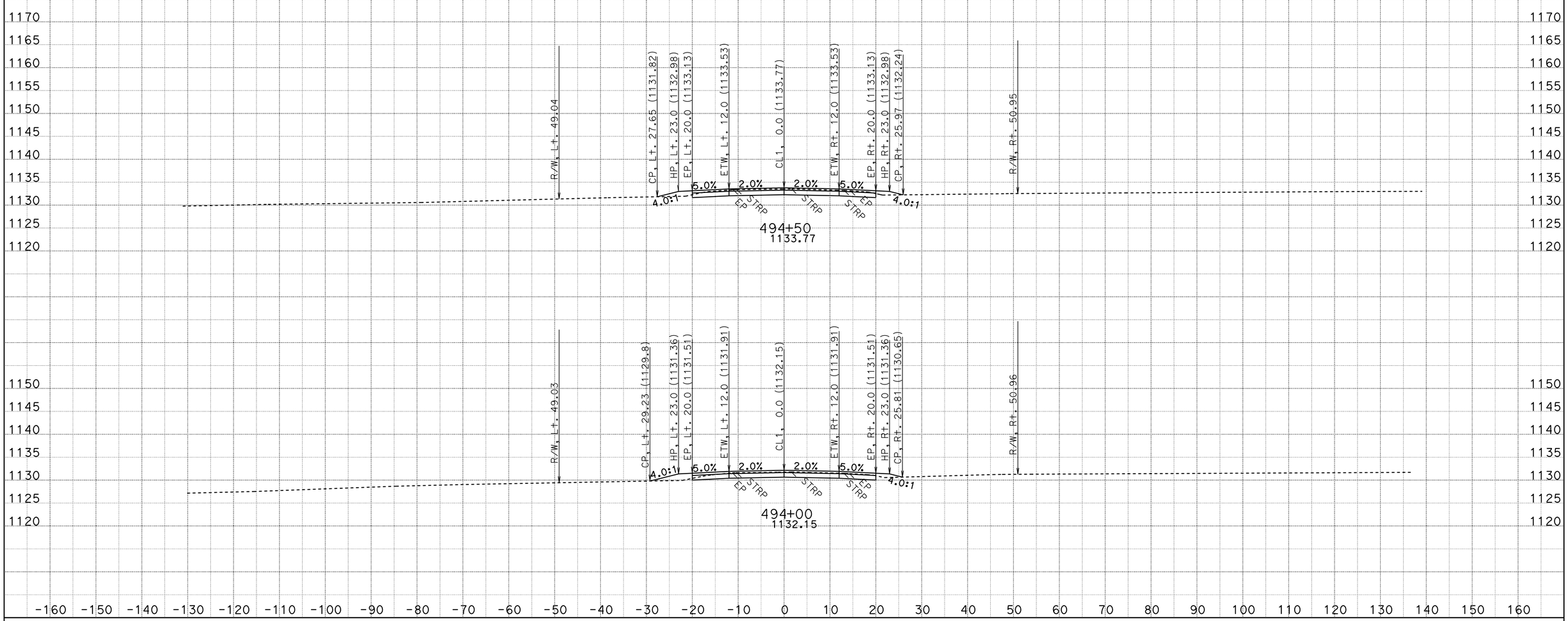

CREATED BY: D.R.FISHER
DATE: 6/3/2013
KC Project: 20245 File: C:\USER_HOME\projects\36070y45\cl1finish.ear

CONTRACT: 02-360704
DIST/CO/RTE/PM: 02/SHA/299/PM30.3 TO 40.7
PROJECT ID: BELLA DIDDY

SCALE: 1" = 10' Horiz.
1" = 10' Vert.
All Dimensions are US Survey Feet

CL1
CROSS SECTIONS
SHEET 567 OF 651

FOR EARTHWORK DEVELOPMENT ONLY

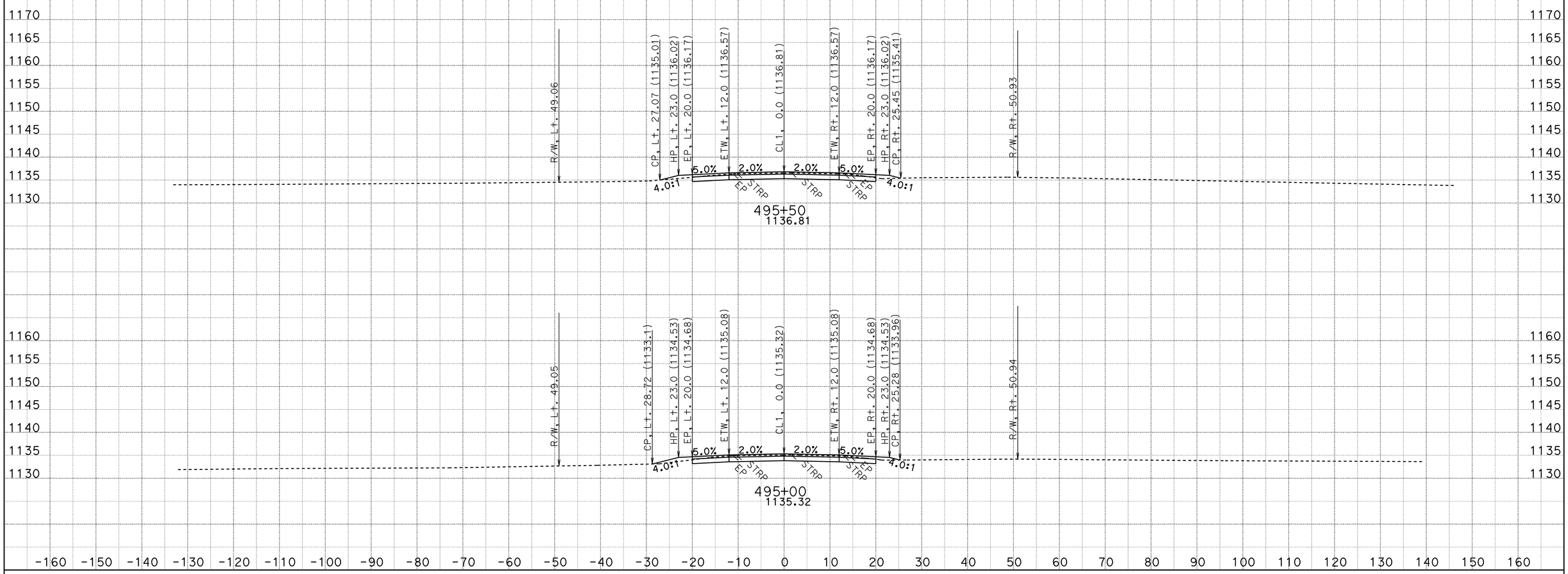

CREATED BY: D.R.FISHER
DATE: 6/3/2013
KC Project: 20245 File: C:\USER_HOME\projects\36070y45\cl1finish.ear

CONTRACT: 02-360704
DIST/CO/RTE/PM: 02/SHA/299/PM30.3 TO 40.7
PROJECT ID: BELLA DIDDY

SCALE: 1" = 10' Horiz.
1" = 10' Vert.

All Dimensions are US Survey Feet

CL1
CROSS SECTIONS

FOR EARTHWORK DEVELOPMENT ONLY



CREATED BY: D.R.FISHER
DATE: 6/3/2013
KC Project: 20245 File: C:\USER_HOME\projects\36070y45\cl1finish.ear

CONTRACT: 02-360704
DIST/CO/RTE/PM: 02/SHA/299/PM30.3 TO 40.7
PROJECT ID: BELLA DIDDY

SCALE: 1" = 10' Horiz.
1" = 10' Vert.

All Dimensions are US Survey Feet

CL1
CROSS SECTIONS

FOR EARTHWORK DEVELOPMENT ONLY

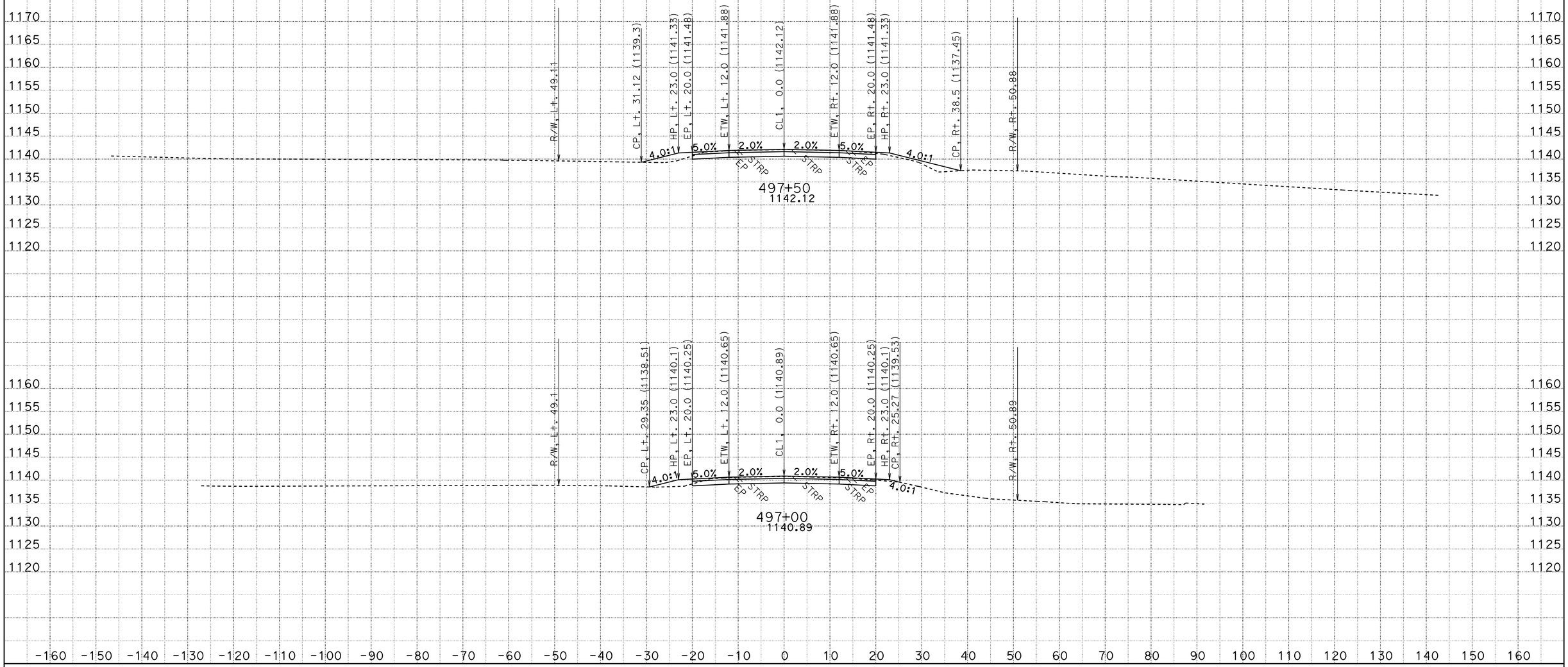

CREATED BY: D.R.FISHER
DATE: 6/3/2013
KC Project: 20245 File: C:\USER_HOME\projects\36070y45\cl1finish.ear

CONTRACT: 02-360704
DIST/CO/RTE/PM: 02/SHA/299/PM30.3 TO 40.7
PROJECT ID: BELLA DIDDY

SCALE: 1" = 10' Horiz.
1" = 10' Vert.

All Dimensions are US Survey Feet

CL1
CROSS SECTIONS
SHEET 570 OF 651

FOR EARTHWORK DEVELOPMENT ONLY

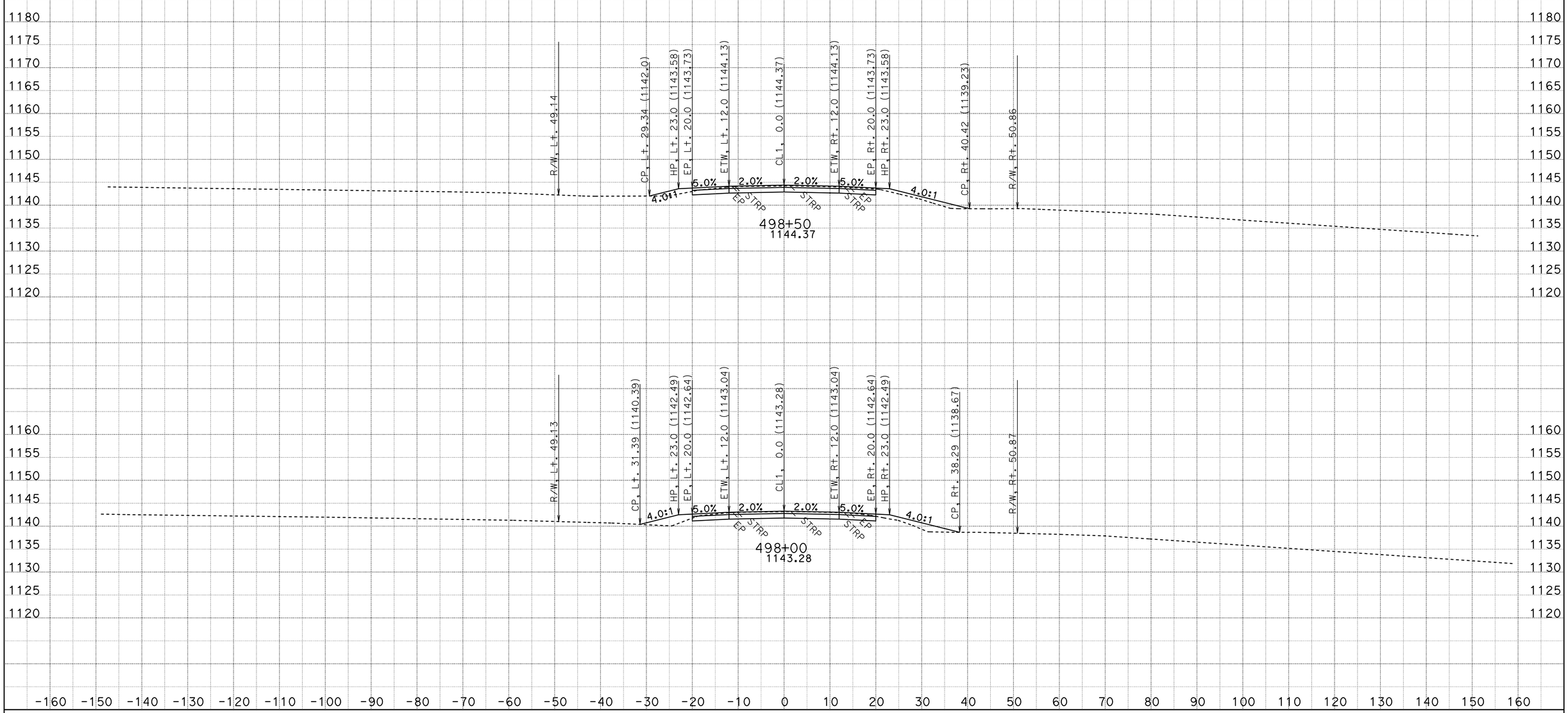

CREATED BY: D.R.FISHER
DATE: 6/3/2013
KC Project: 20245 File: C:\USER_HOME\projects\36070y45\cl1finish.ear

CONTRACT: 02-360704
DIST/CO/RTE/PM: 02/SHA/299/PM30.3 TO 40.7
PROJECT ID: BELLA DIDDY

SCALE: 1" = 10' Horiz.
1" = 10' Vert.

All Dimensions are US Survey Feet

CL1
CROSS SECTIONS

FOR EARTHWORK DEVELOPMENT ONLY

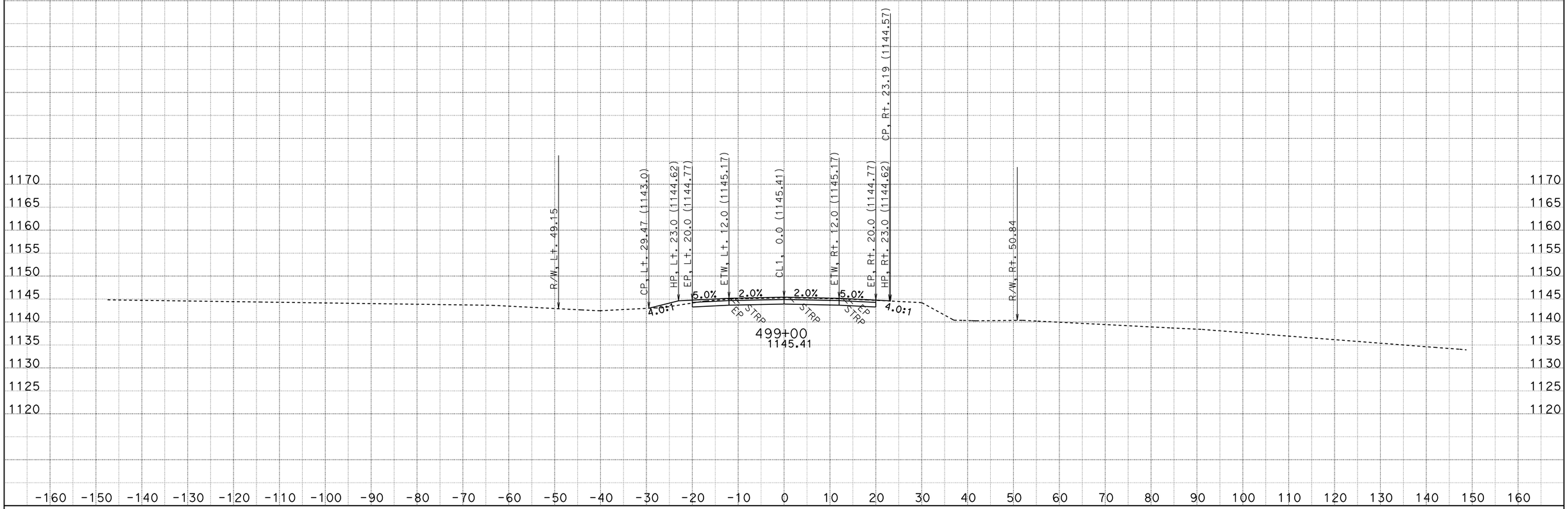

CREATED BY: D.R.FISHER
DATE: 6/3/2013
KC Project: 20245 File: C:\USER_HOME\projects\36070y45\cl1finish.ear

CONTRACT: 02-360704
DIST/CO/RTE/PM: 02/SHA/299/PM30.3 TO 40.7
PROJECT ID: BELLA DIDDY

SCALE: 1" = 10' Horiz.
1" = 10' Vert.

All Dimensions are US Survey Feet

CL1
CROSS SECTIONS
SHEET 572 OF 651

FOR EARTHWORK DEVELOPMENT ONLY

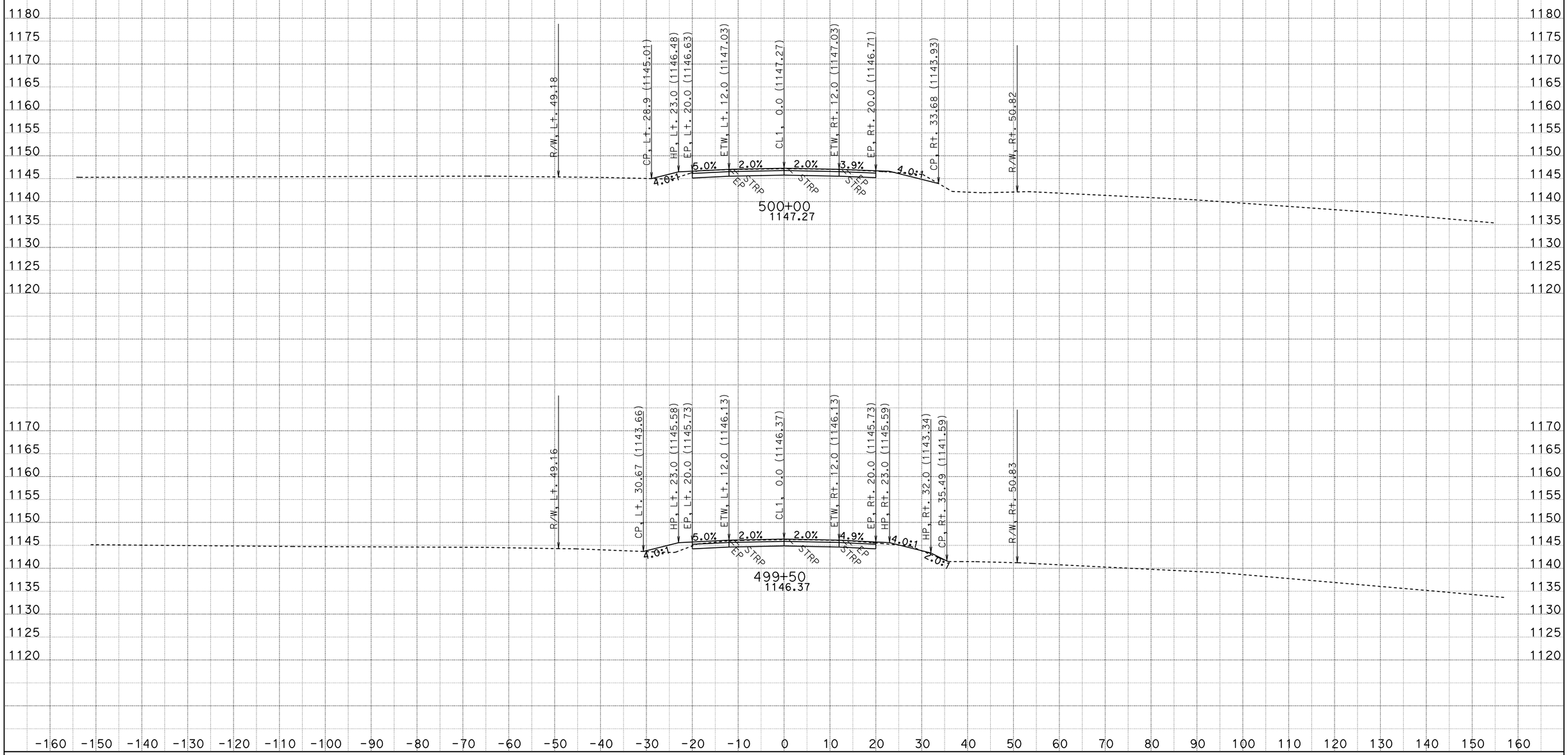

CREATED BY: D.R.FISHER
DATE: 6/3/2013
KC Project: 20245 File: C:\USER_HOME\projects\36070y45\cl1finish.ear

CONTRACT: 02-360704
DIST/CO/RTE/PM: 02/SHA/299/PM30.3 TO 40.7
PROJECT ID: BELLA DIDDY

SCALE: 1" = 10' Horiz.
1" = 10' Vert.

All Dimensions are US Survey Feet

CL1
CROSS SECTIONS

FOR EARTHWORK DEVELOPMENT ONLY

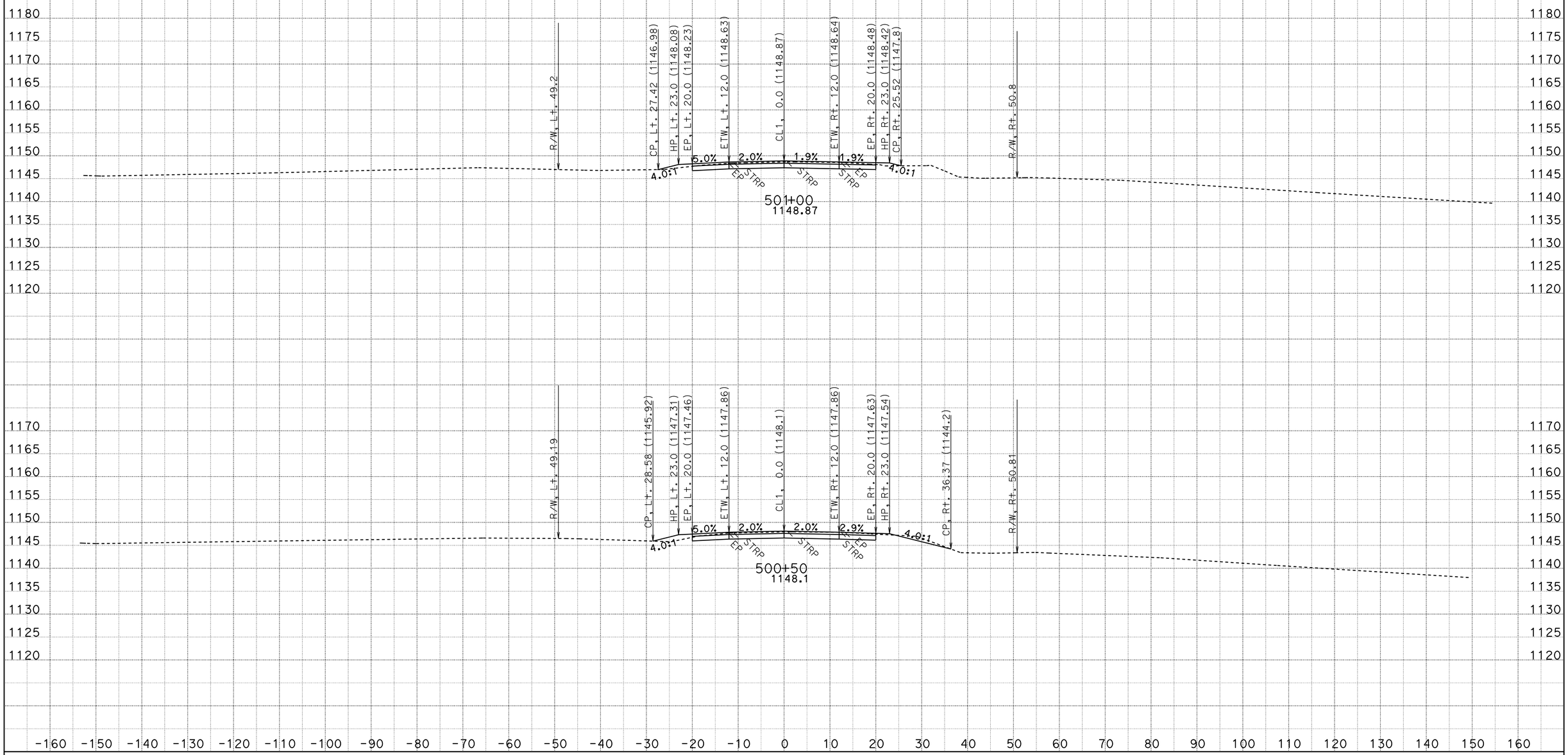

CREATED BY: D.R.FISHER
DATE: 6/3/2013
KC Project: 20245 File: C:\USER_HOME\projects\36070y45\cl1finish.ear

CONTRACT: 02-360704
DIST/CO/RTE/PM: 02/SHA/299/PM30.3 TO 40.7
PROJECT ID: BELLA DIDDY

SCALE: 1" = 10' Horiz.
1" = 10' Vert.

All Dimensions are US Survey Feet

CL1
CROSS SECTIONS

FOR EARTHWORK DEVELOPMENT ONLY

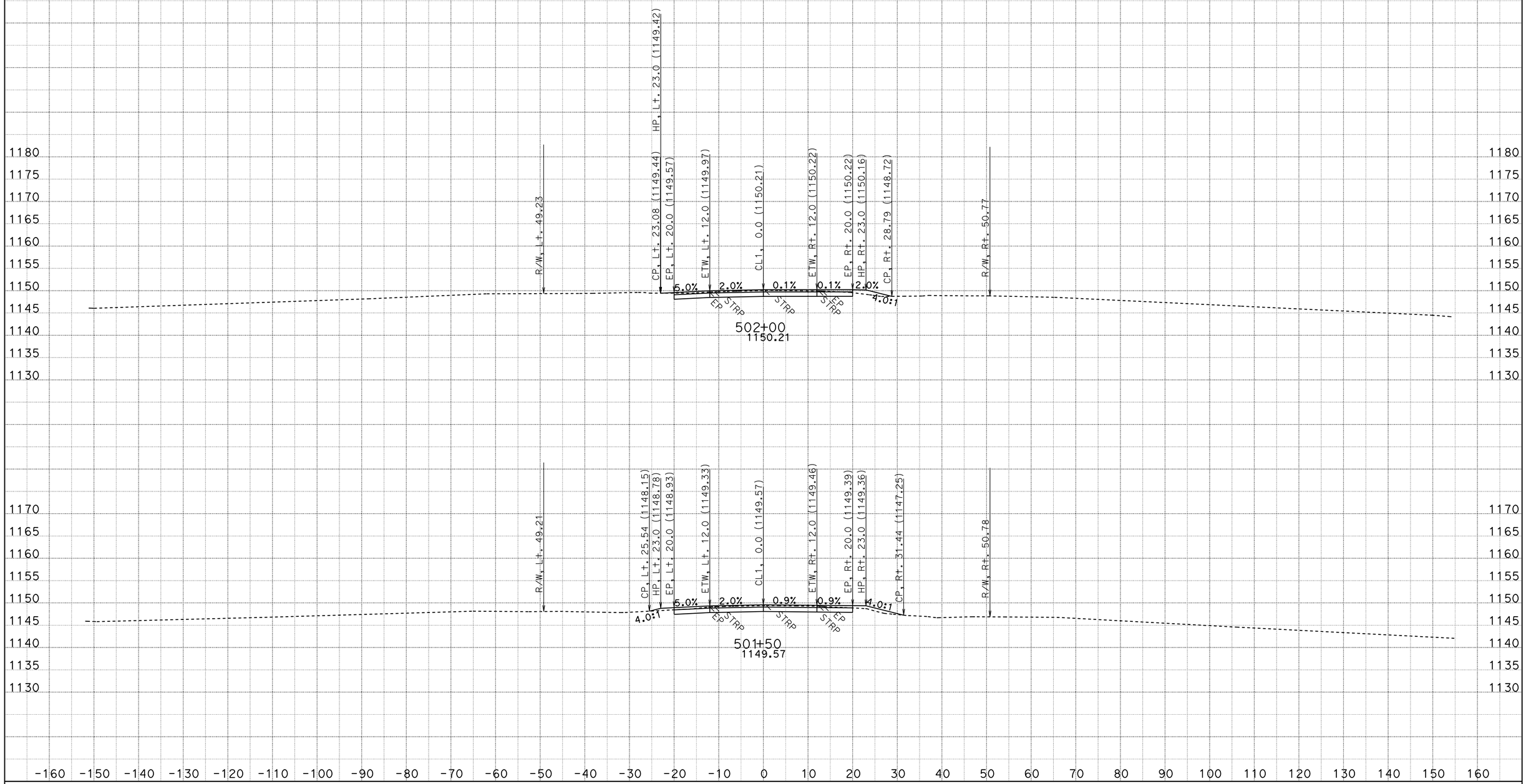

CREATED BY: D.R.FISHER
DATE: 6/3/2013
KC Project: 20245 File: C:\USER_HOME\projects\36070y45\cl1finish.ear

CONTRACT: 02-360704
DIST/CO/RTE/PM: 02/SHA/299/PM30.3 TO 40.7
PROJECT ID: BELLA DIDDY

SCALE: 1" = 10' Horiz.
1" = 10' Vert.

All Dimensions are US Survey Feet

CL1
CROSS SECTIONS

FOR EARTHWORK DEVELOPMENT ONLY

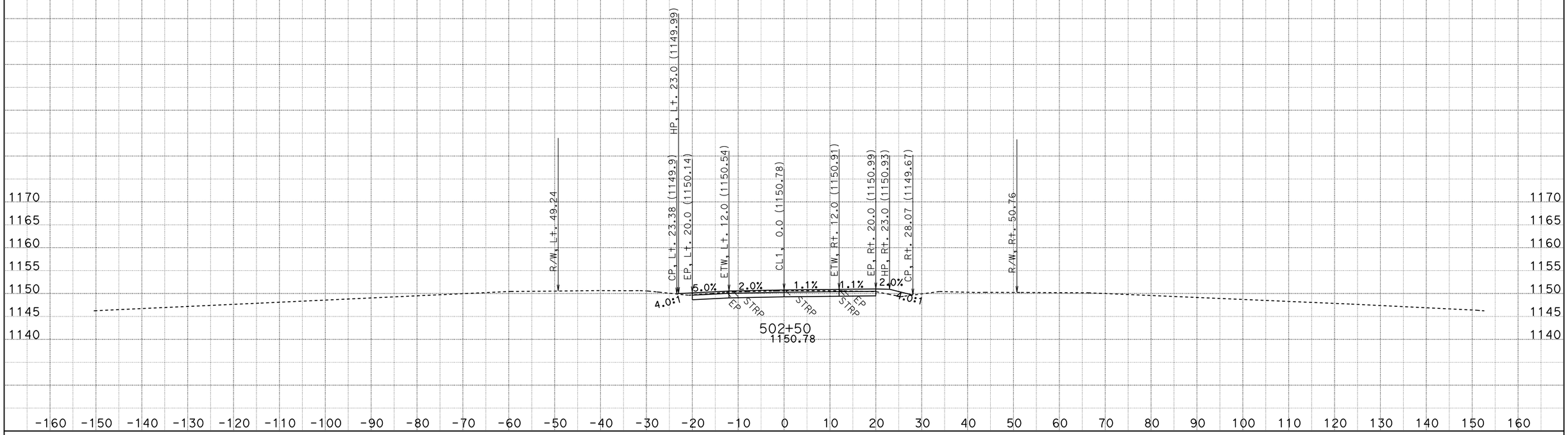

CREATED BY: D.R.FISHER
DATE: 6/3/2013
KC Project: 20245 File: C:\USER_HOME\projects\36070y45\cl1finish.ear

CONTRACT: 02-360704
DIST/CO/RTE/PM: 02/SHA/299/PM30.3 TO 40.7
PROJECT ID: BELLA DIDDY

SCALE: 1" = 10' Horiz.
1" = 10' Vert.

All Dimensions are US Survey Feet

CL1
CROSS SECTIONS

FOR EARTHWORK DEVELOPMENT ONLY

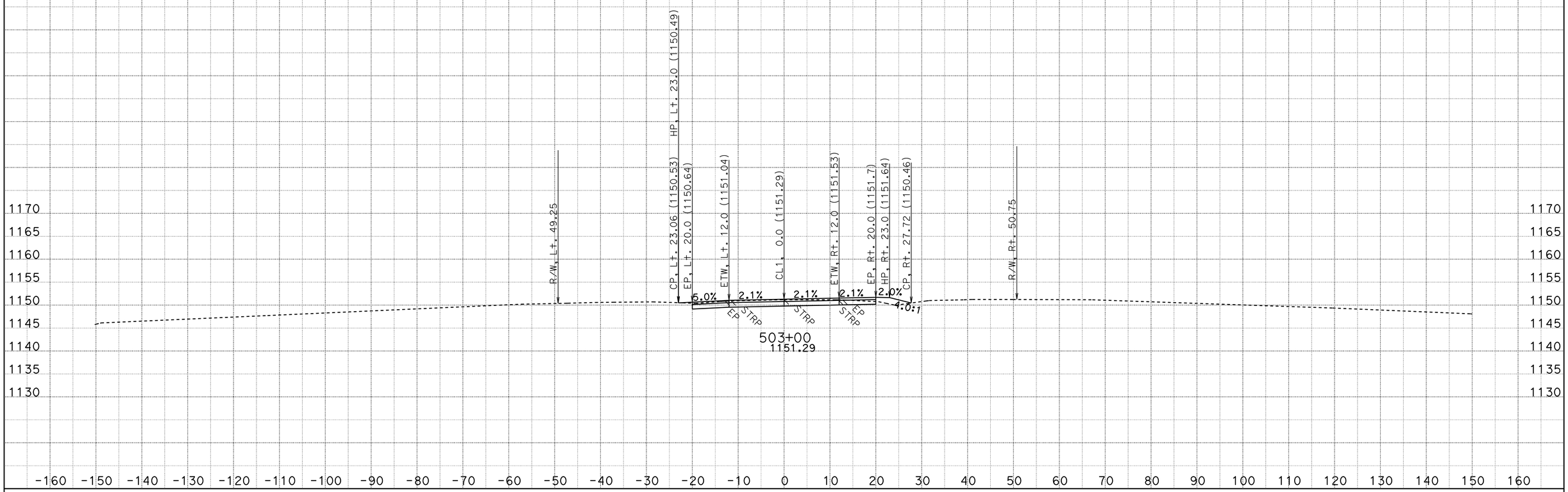

CREATED BY: D.R.FISHER
DATE: 6/3/2013
KC Project: 20245 File: C:\USER_HOME\projects\36070y45\cl1finish.ear

CONTRACT: 02-360704
DIST/CO/RTE/PM: 02/SHA/299/PM30.3 TO 40.7
PROJECT ID: BELLA DIDDY

SCALE: 1" = 10' Horiz.
1" = 10' Vert.

All Dimensions are US Survey Feet

CL1
CROSS SECTIONS

FOR EARTHWORK DEVELOPMENT ONLY

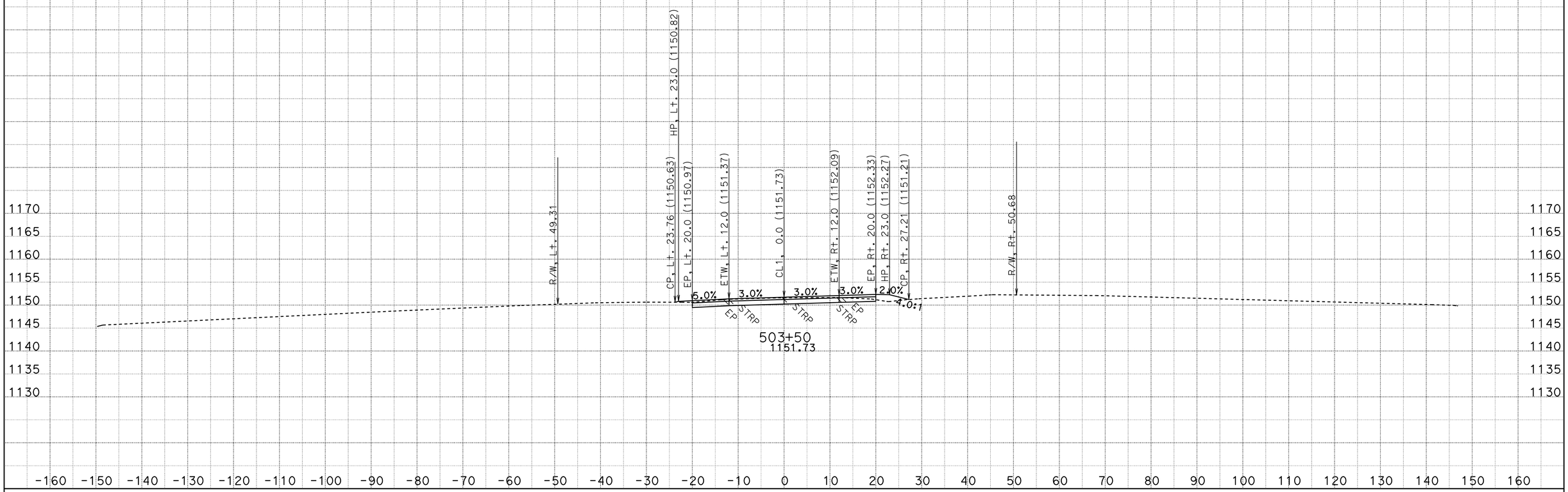

CREATED BY: D.R.FISHER
DATE: 6/3/2013
KC Project: 20245 File: C:\USER_HOME\projects\36070y45\cl1finish.ear

CONTRACT: 02-360704
DIST/CO/RTE/PM: 02/SHA/299/PM30.3 TO 40.7
PROJECT ID: BELLA DIDDY

SCALE: 1" = 10' Horiz.
1" = 10' Vert.

All Dimensions are US Survey Feet

CL1
CROSS SECTIONS

FOR EARTHWORK DEVELOPMENT ONLY

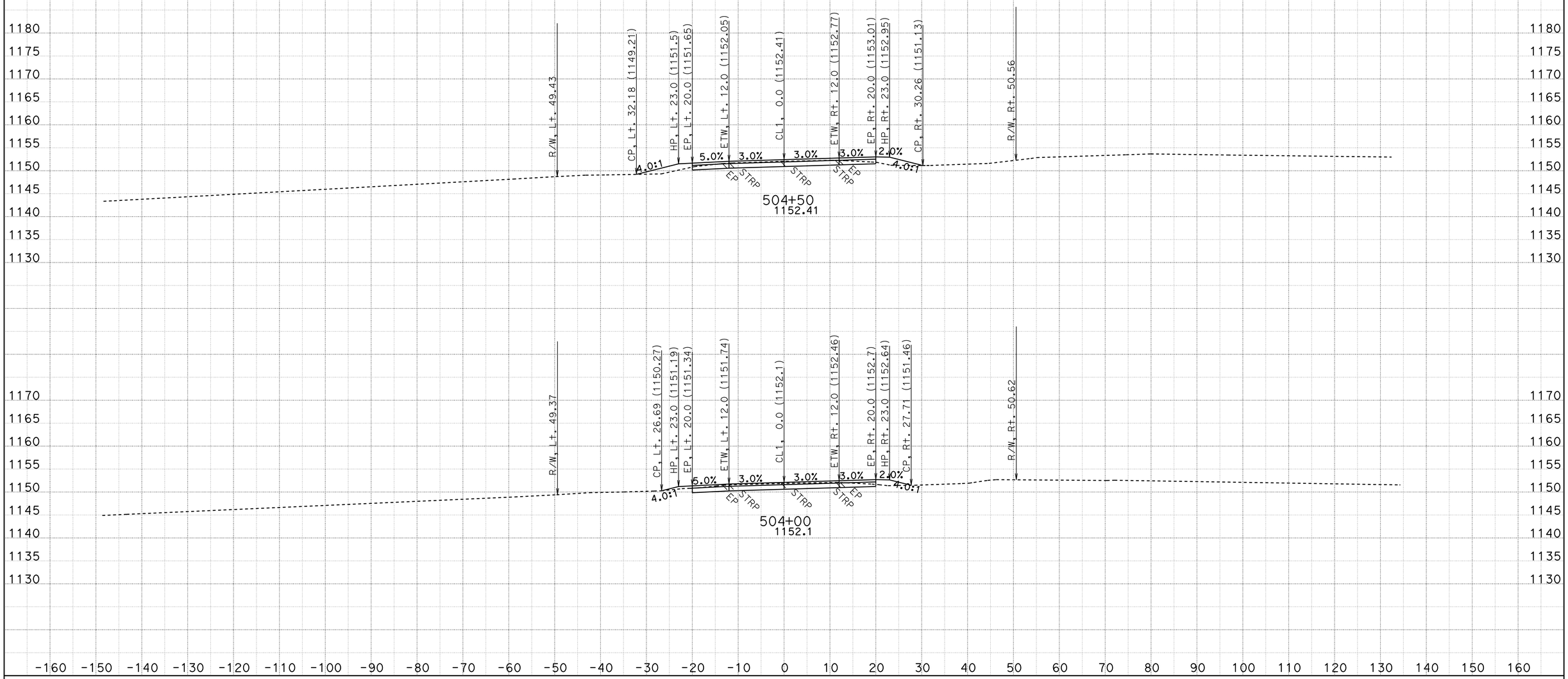

CREATED BY: D.R.FISHER
DATE: 6/3/2013
KC Project: 20245 File: C:\USER_HOME\projects\36070y45\cl1finish.ear

CONTRACT: 02-360704
DIST/CO/RTE/PM: 02/SHA/299/PM30.3 TO 40.7
PROJECT ID: BELLA DIDDY

SCALE: 1" = 10' Horiz.
1" = 10' Vert.

All Dimensions are US Survey Feet

CL1
CROSS SECTIONS

FOR EARTHWORK DEVELOPMENT ONLY

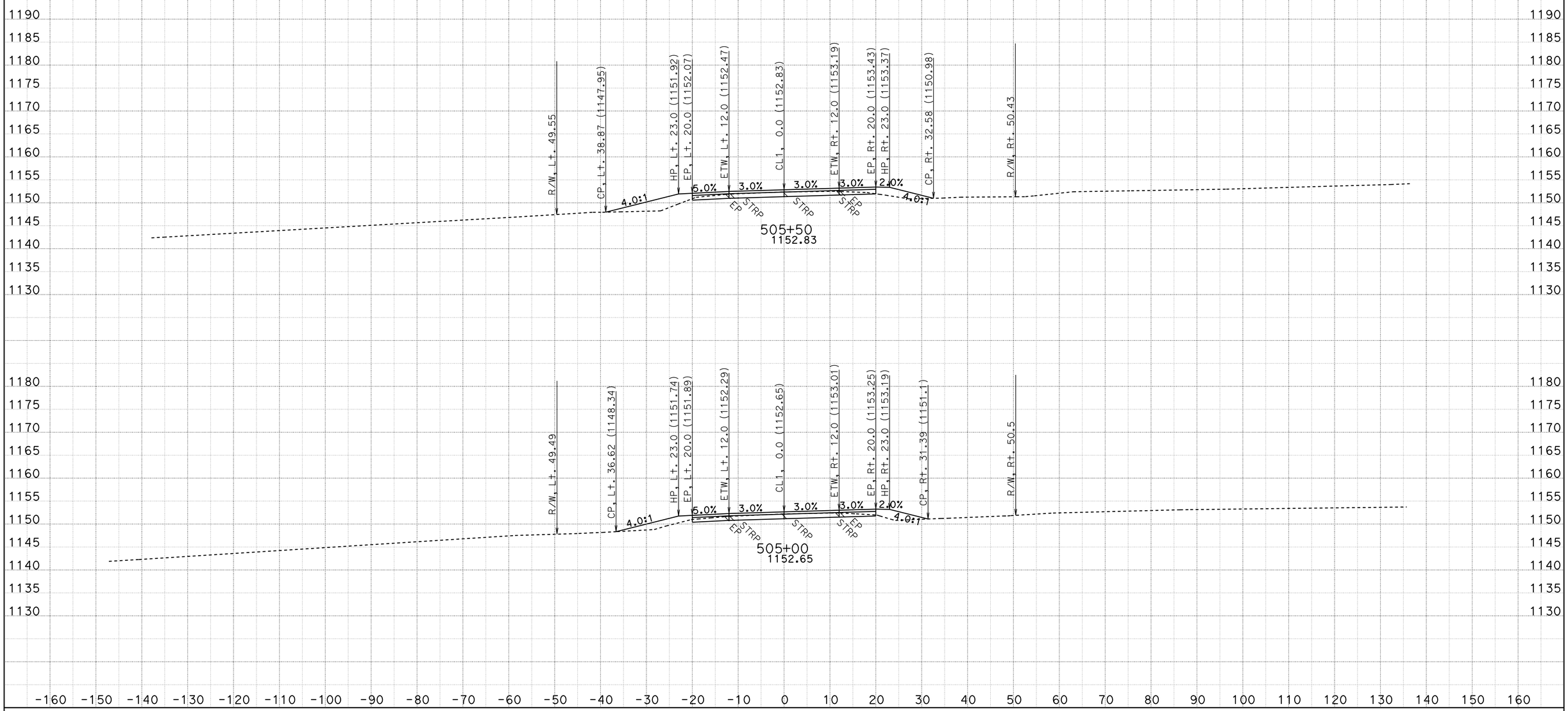

CREATED BY: D.R.FISHER
DATE: 6/3/2013
KC Project: 20245 File: C:\USER_HOME\projects\36070y45\cl1finish.ear

CONTRACT: 02-360704
DIST/CO/RTE/PM: 02/SHA/299/PM30.3 TO 40.7
PROJECT ID: BELLA DIDDY

SCALE: 1" = 10' Horiz.
1" = 10' Vert.
All Dimensions are US Survey Feet

CL1
CROSS SECTIONS
SHEET 580 OF 651

FOR EARTHWORK DEVELOPMENT ONLY

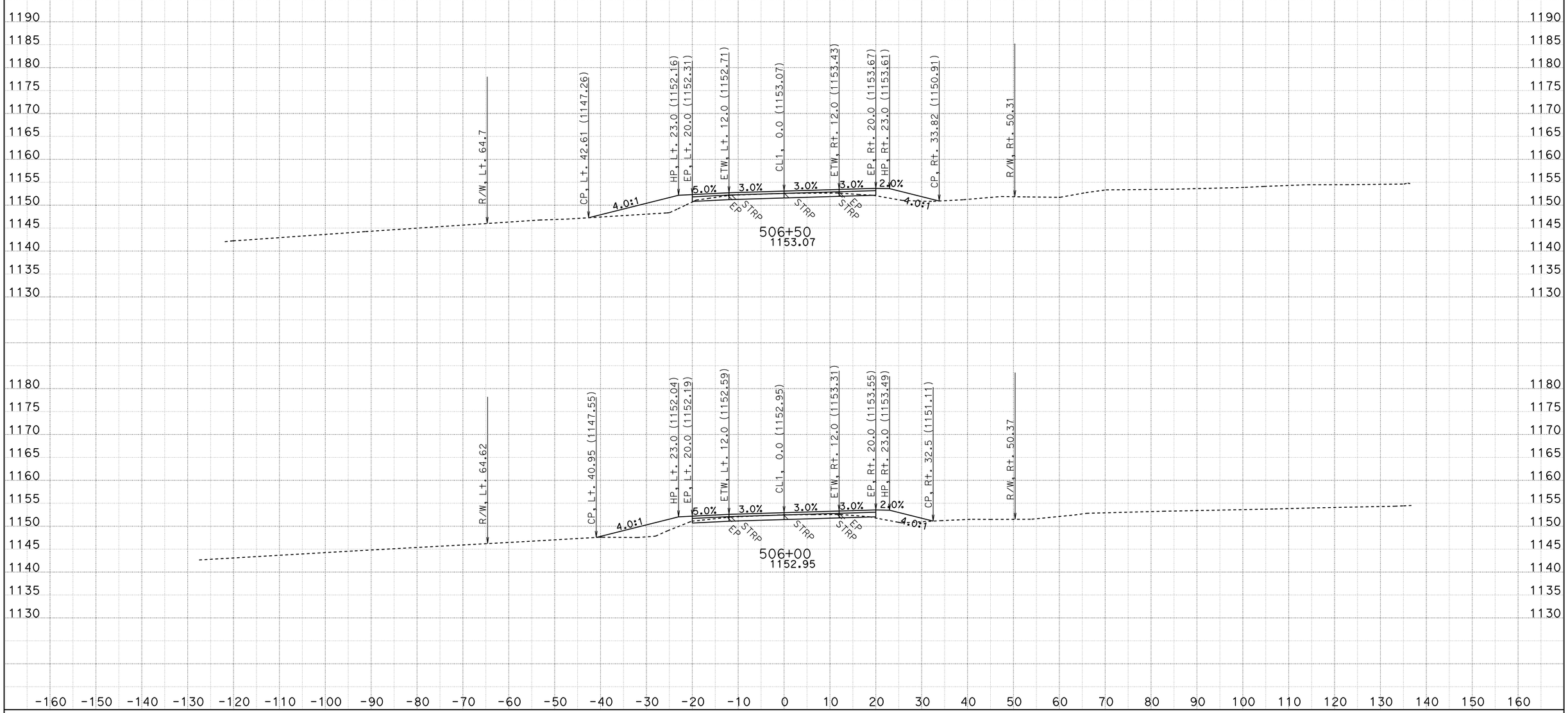

CREATED BY: D.R.FISHER
DATE: 6/3/2013
KC Project: 20245 File: C:\USER_HOME\projects\36070y45\cl1finish.ear

CONTRACT: 02-360704
DIST/CO/RTE/PM: 02/SHA/299/PM30.3 TO 40.7
PROJECT ID: BELLA DIDDY

SCALE: 1" = 10' Horiz.
1" = 10' Vert.

All Dimensions are US Survey Feet

CL1
CROSS SECTIONS

FOR EARTHWORK DEVELOPMENT ONLY

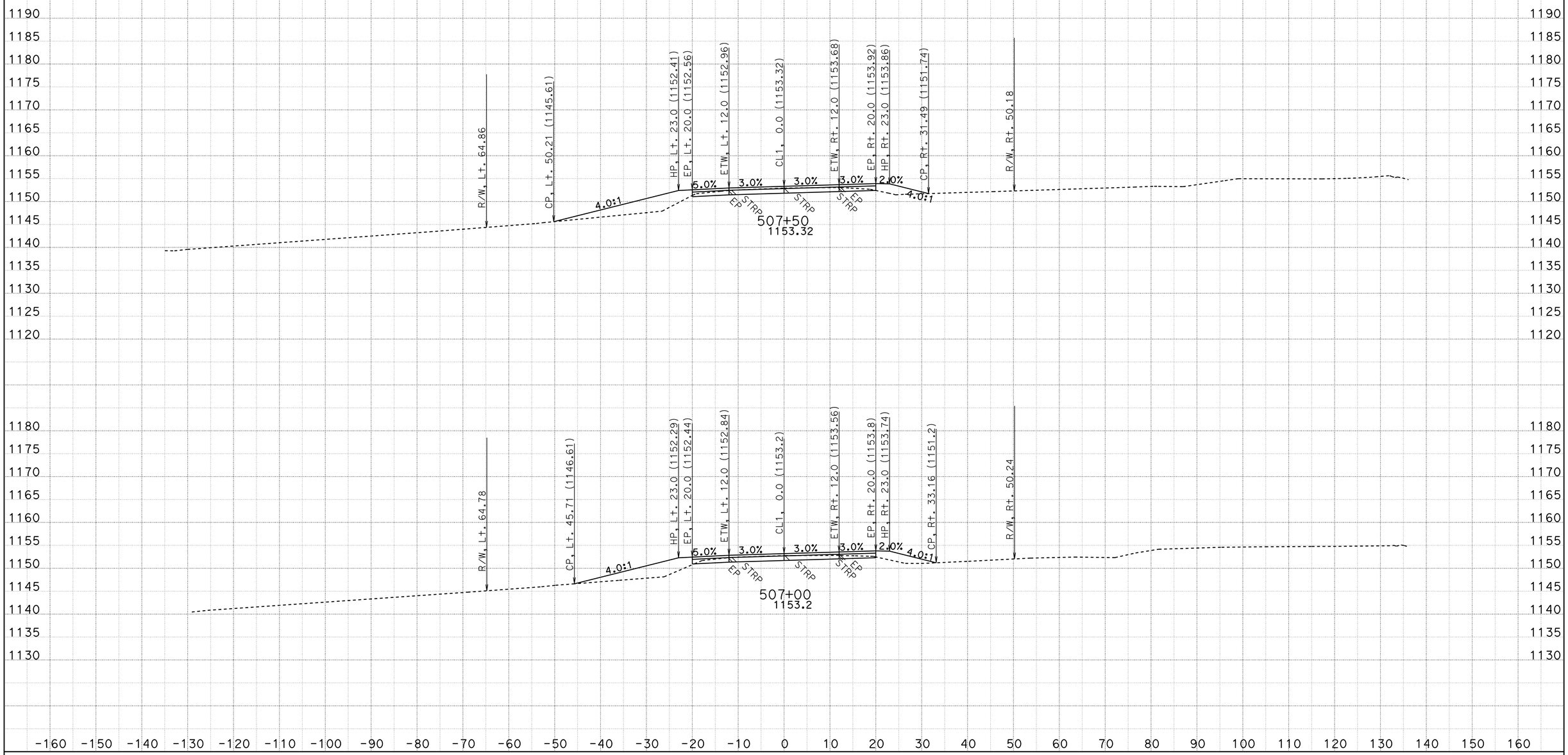

CREATED BY: D.R.FISHER
DATE: 6/3/2013
KC Project: 20245 File: C:\USER_HOME\projects\36070y45\cl1finish.ear

CONTRACT: 02-360704
DIST/CO/RTE/PM: 02/SHA/299/PM30.3 TO 40.7
PROJECT ID: BELLA DIDDY

SCALE: 1" = 10' Horiz.
1" = 10' Vert.

All Dimensions are US Survey Feet

CL1
CROSS SECTIONS
SHEET 582 OF 651

FOR EARTHWORK DEVELOPMENT ONLY

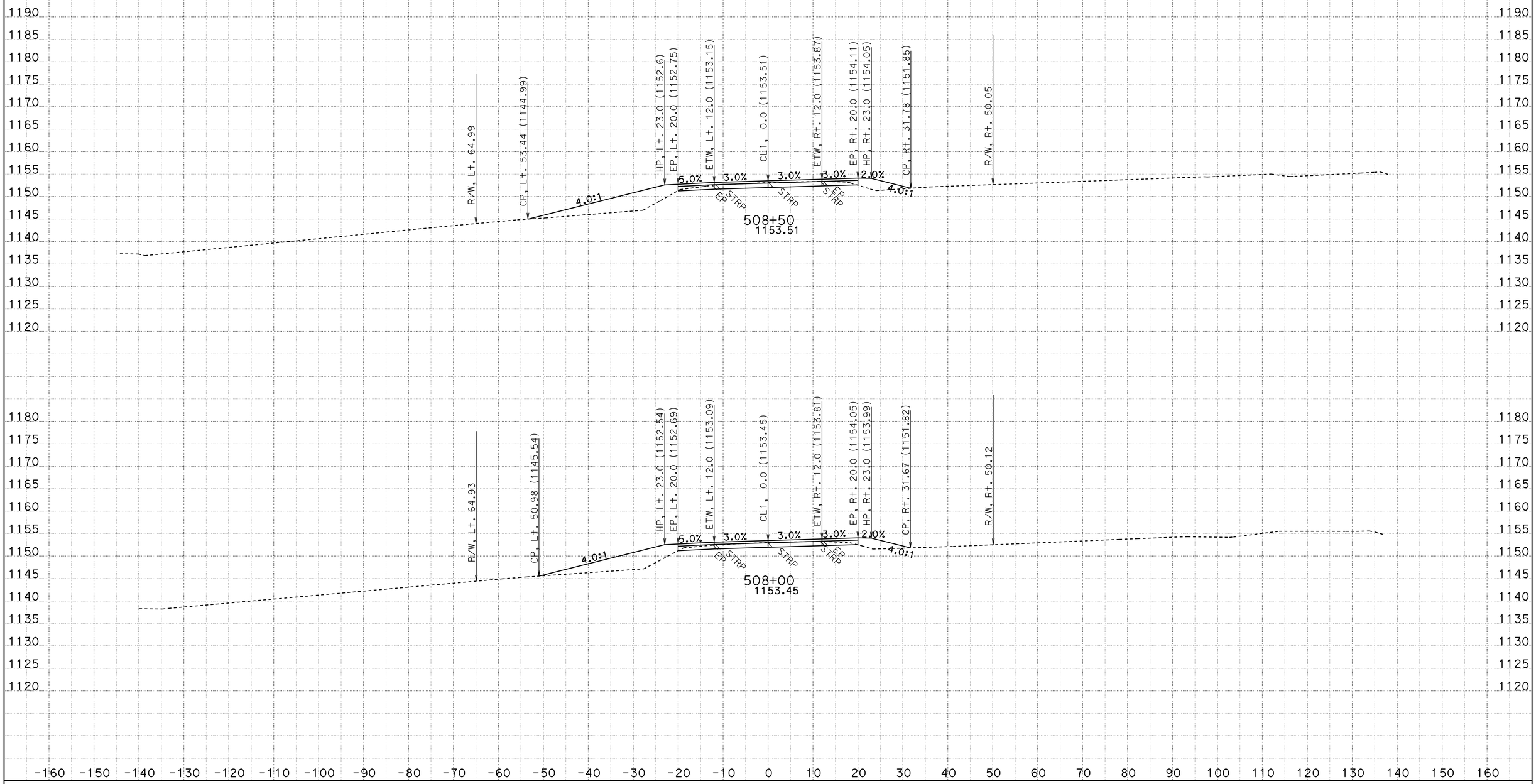

CREATED BY: D.R.FISHER
DATE: 6/3/2013
KC Project: 20245 File: C:\USER_HOME\projects\36070y45\cl1finish.ear

CONTRACT: 02-360704
DIST/CO/RTE/PM: 02/SHA/299/PM30.3 TO 40.7
PROJECT ID: BELLA DIDDY

SCALE: 1" = 10' Horiz.
1" = 10' Vert.

All Dimensions are US Survey Feet

CL1
CROSS SECTIONS

FOR EARTHWORK DEVELOPMENT ONLY

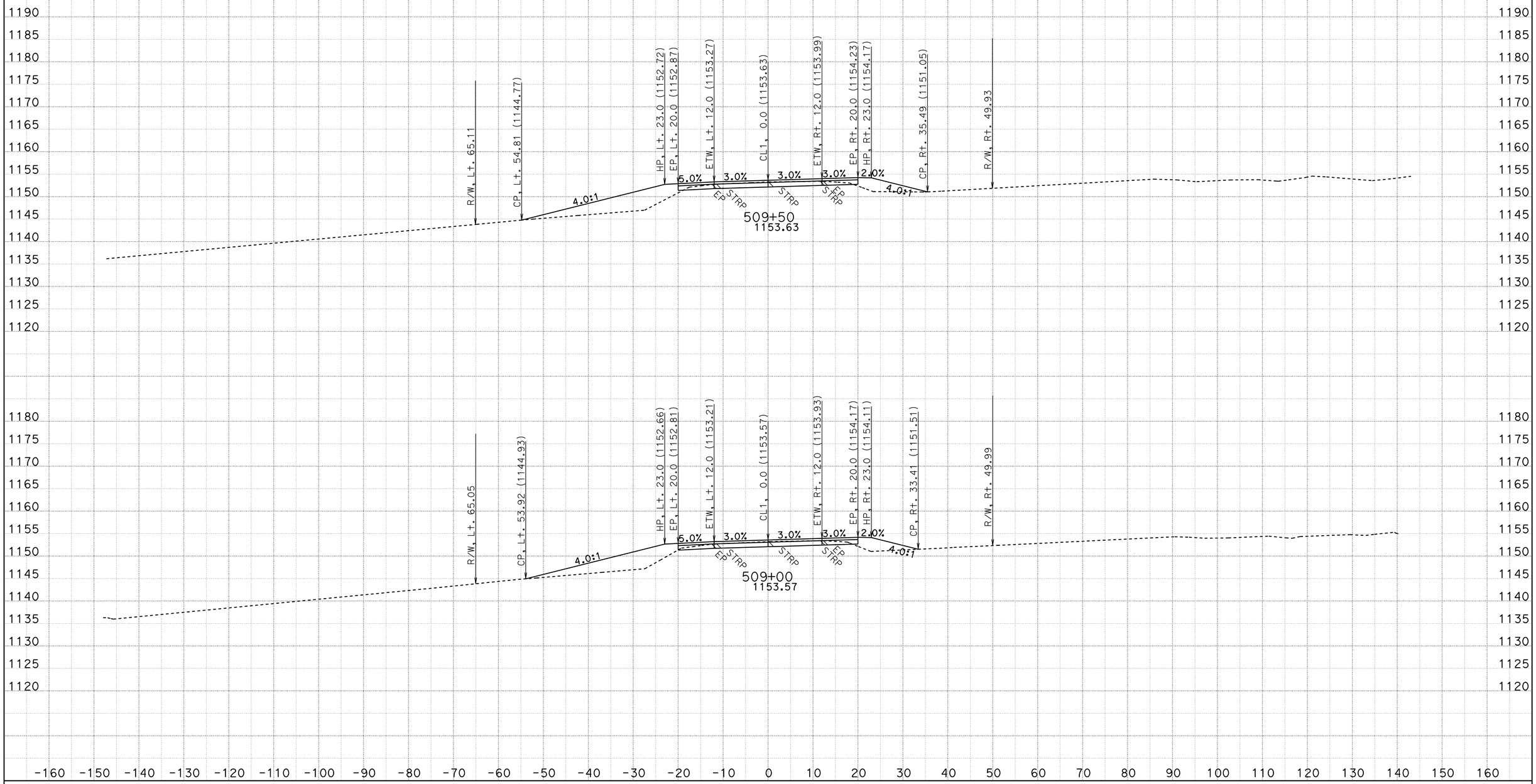

CREATED BY: D.R.FISHER
DATE: 6/3/2013
KC Project: 20245 File: C:\USER_HOME\projects\36070y45\cl1finish.ear

CONTRACT: 02-360704
DIST/CO/RTE/PM: 02/SHA/299/PM30.3 TO 40.7
PROJECT ID: BELLA DIDDY

SCALE: 1" = 10' Horiz.
1" = 10' Vert.

All Dimensions are US Survey Feet

CL1
CROSS SECTIONS

FOR EARTHWORK DEVELOPMENT ONLY

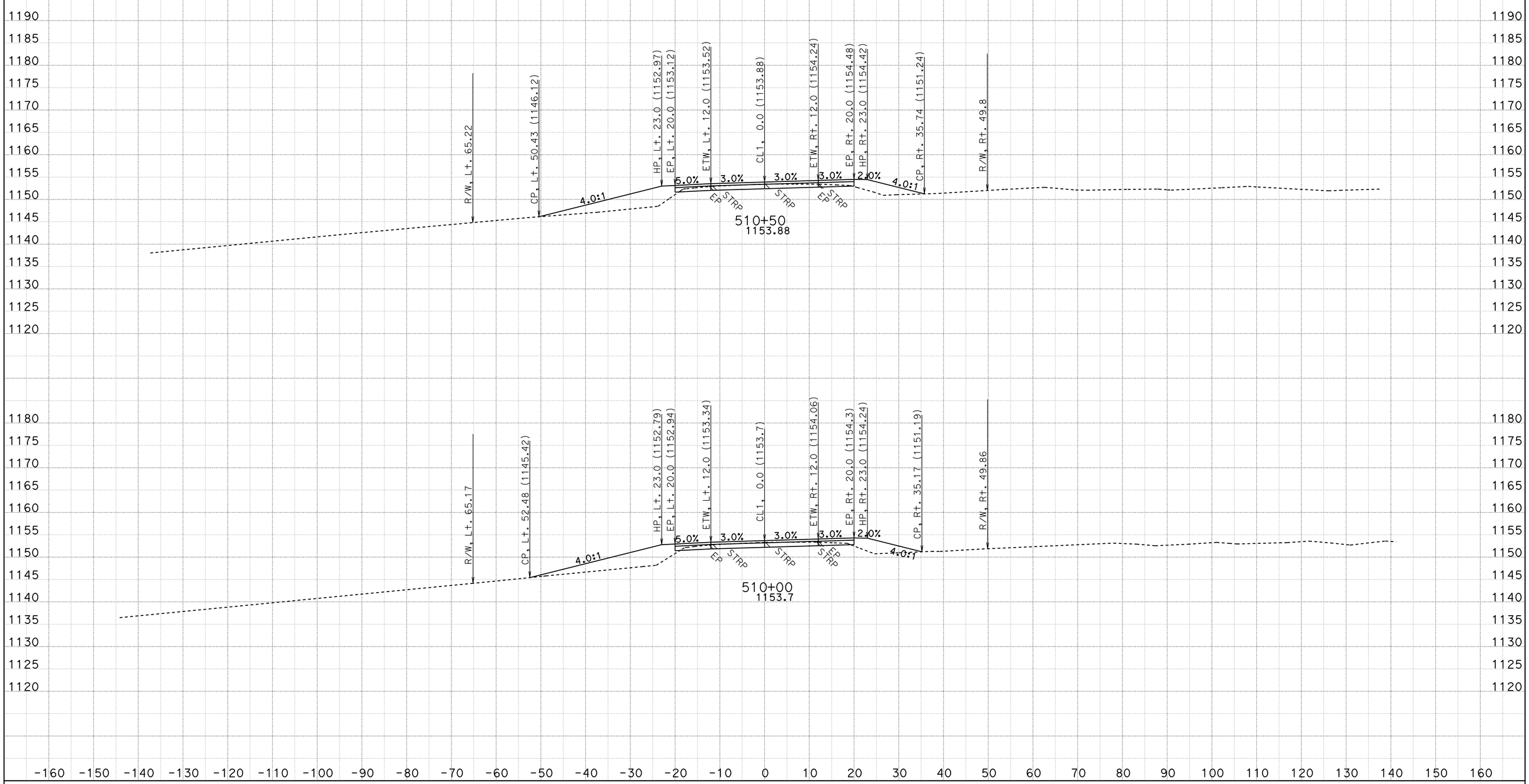

CREATED BY: D.R.FISHER
DATE: 6/3/2013
KC Project: 20245 File: C:\USER_HOME\projects\36070y45\cl1finish.ear

CONTRACT: 02-360704
DIST/CO/RTE/PM: 02/SHA/299/PM30.3 TO 40.7
PROJECT ID: BELLA DIDDY

SCALE: 1" = 10' Horiz.
1" = 10' Vert.

All Dimensions are US Survey Feet

CL1
CROSS SECTIONS
SHEET 585 OF 651

FOR EARTHWORK DEVELOPMENT ONLY

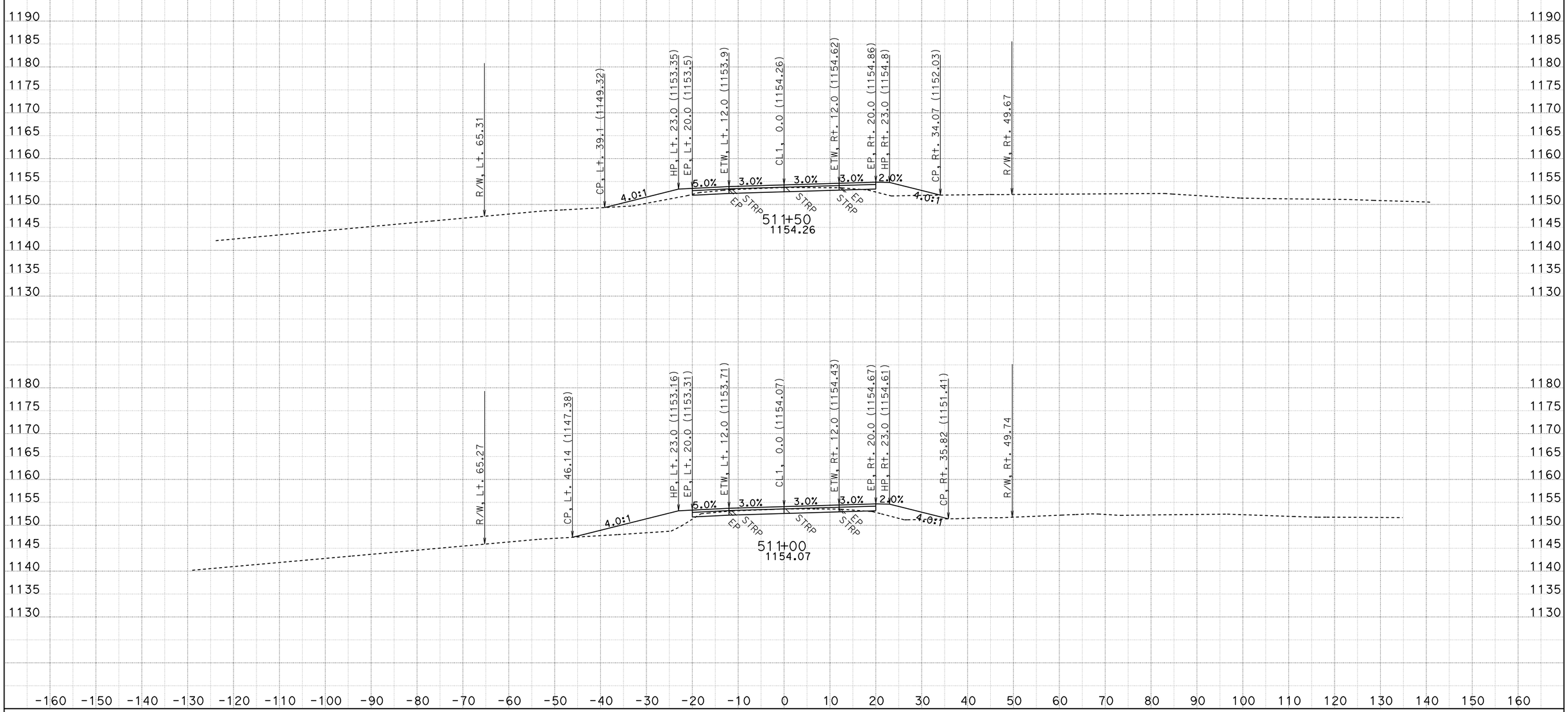

CREATED BY: D.R.FISHER
DATE: 6/3/2013
KC Project: 20245 File: C:\USER_HOME\projects\36070y45\cl1finish.ear

CONTRACT: 02-360704
DIST/CO/RTE/PM: 02/SHA/299/PM30.3 TO 40.7
PROJECT ID: BELLA DIDDY

SCALE: 1" = 10' Horiz.
1" = 10' Vert.

All Dimensions are US Survey Feet

CL1
CROSS SECTIONS
SHEET 586 OF 651

FOR EARTHWORK DEVELOPMENT ONLY

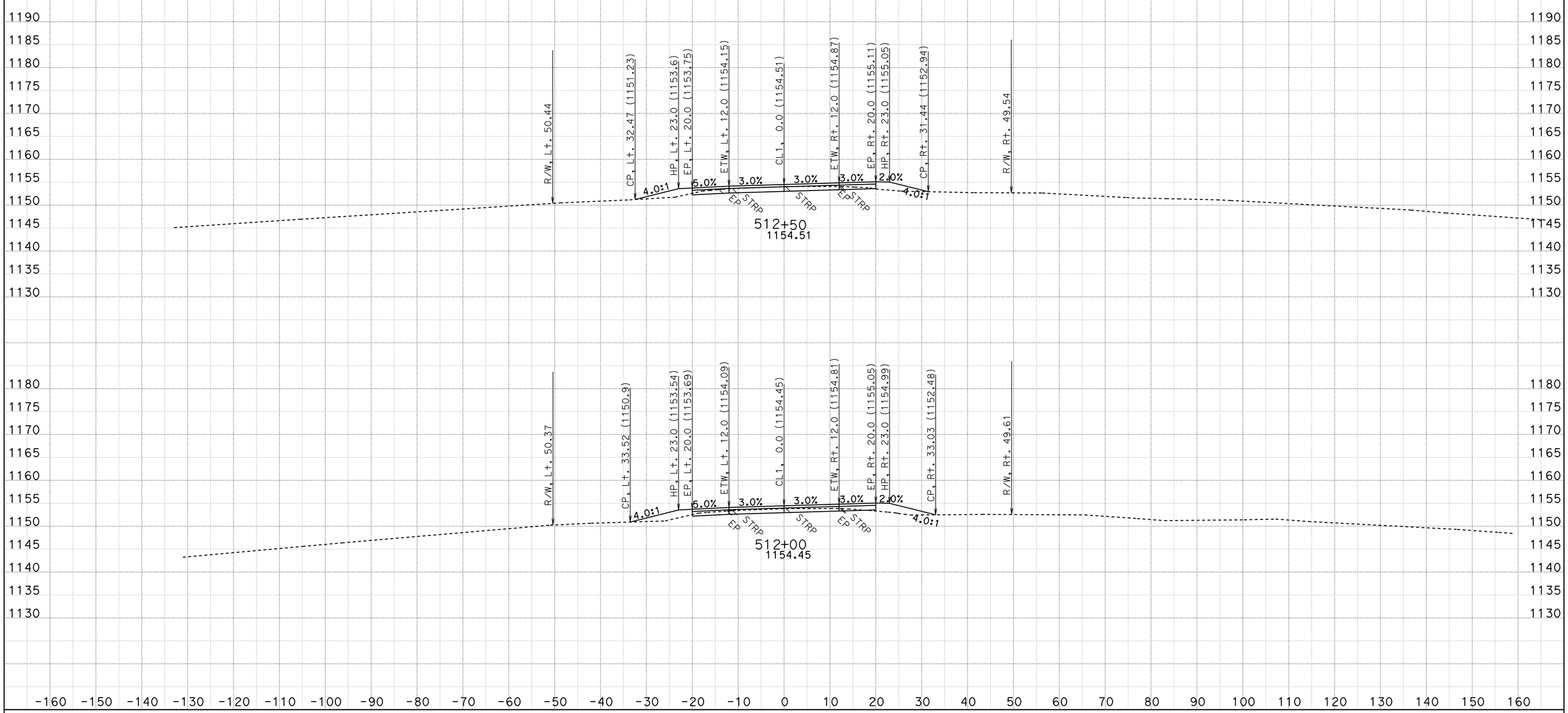

CREATED BY: D.R.FISHER
DATE: 6/3/2013
KC Project: 20245 File: C:\USER_HOME\projects\36070y45\cl1finish.ear

CONTRACT: 02-360704
DIST/CO/RTE/PM: 02/SHA/299/PM30.3 TO 40.7
PROJECT ID: BELLA DIDDY

SCALE: 1" = 10' Horiz.
1" = 10' Vert.

All Dimensions are US Survey Feet

CL1
CROSS SECTIONS

FOR EARTHWORK DEVELOPMENT ONLY

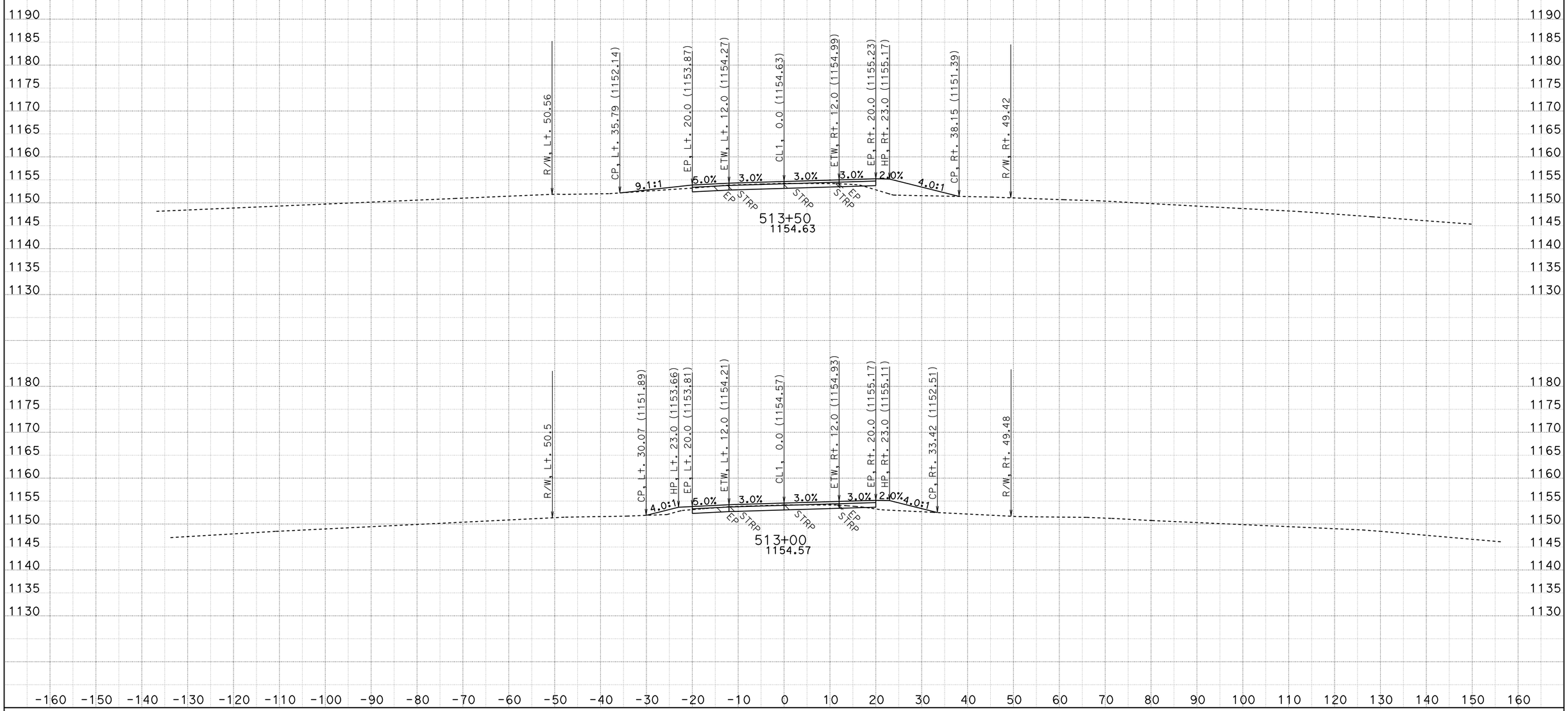

CREATED BY: D.R.FISHER
DATE: 6/3/2013
KC Project: 20245 File: C:\USER_HOME\projects\36070y45\cl1finish.ear

CONTRACT: 02-360704
DIST/CO/RTE/PM: 02/SHA/299/PM30.3 TO 40.7
PROJECT ID: BELLA DIDDY

SCALE: 1" = 10' Horiz.
1" = 10' Vert.

All Dimensions are US Survey Feet

CL1
CROSS SECTIONS
SHEET 588 OF 651

FOR EARTHWORK DEVELOPMENT ONLY

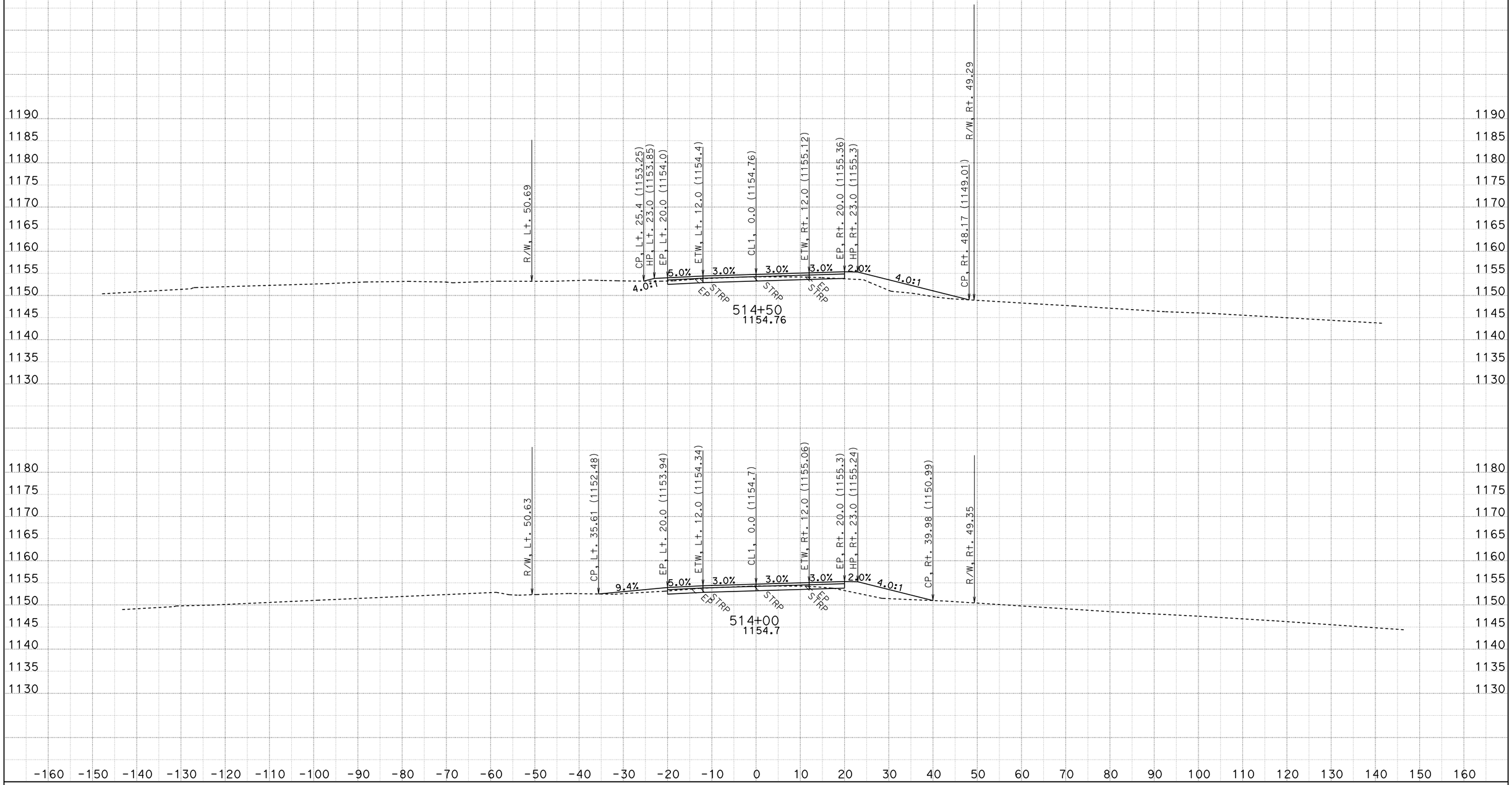

CREATED BY: D.R.FISHER
DATE: 6/3/2013
KC Project: 20245 File: C:\USER_HOME\projects\36070y45\cl1finish.ear

CONTRACT: 02-360704
DIST/CO/RTE/PM: 02/SHA/299/PM30.3 TO 40.7
PROJECT ID: BELLA DIDDY

SCALE: 1" = 10' Horiz.
1" = 10' Vert.

All Dimensions are US Survey Feet

CL1
CROSS SECTIONS

FOR EARTHWORK DEVELOPMENT ONLY

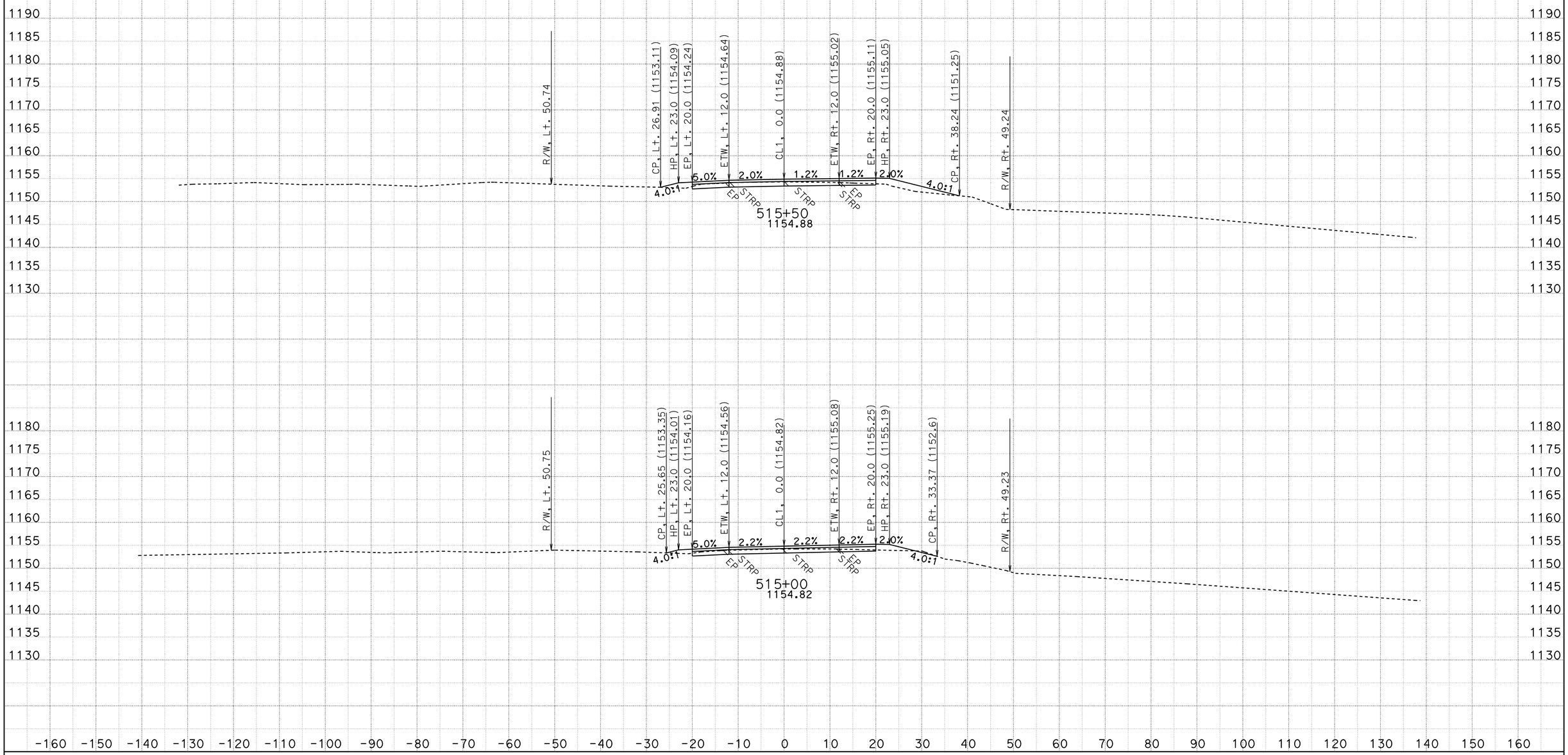

CREATED BY: D.R.FISHER
DATE: 6/3/2013
KC Project: 20245 File: C:\USER_HOME\projects\36070y45\cl1finish.ear

CONTRACT: 02-360704
DIST/CO/RTE/PM: 02/SHA/299/PM30.3 TO 40.7
PROJECT ID: BELLA DIDDY

SCALE: 1" = 10' Horiz.
1" = 10' Vert.

All Dimensions are US Survey Feet

CL1
CROSS SECTIONS
SHEET 590 OF 651

FOR EARTHWORK DEVELOPMENT ONLY

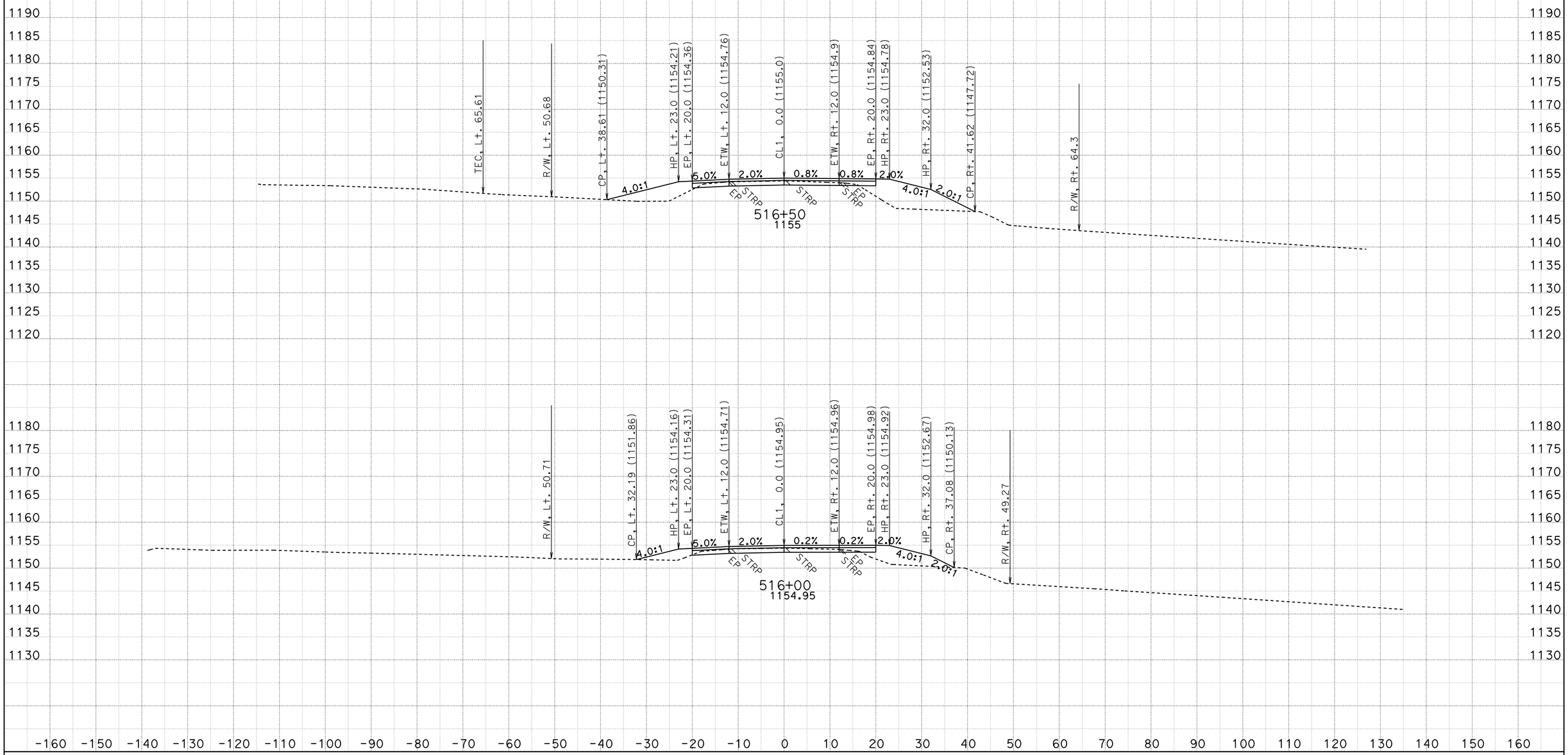

CREATED BY: D.R.FISHER
DATE: 6/3/2013
KC Project: 20245 File: C:\USER_HOME\projects\36070y45\cl1finish.ear

CONTRACT: 02-360704
DIST/CO/RTE/PM: 02/SHA/299/PM30.3 TO 40.7
PROJECT ID: BELLA DIDDY

SCALE: 1" = 10' Horiz.
1" = 10' Vert.

All Dimensions are US Survey Feet

CL1
CROSS SECTIONS

FOR EARTHWORK DEVELOPMENT ONLY

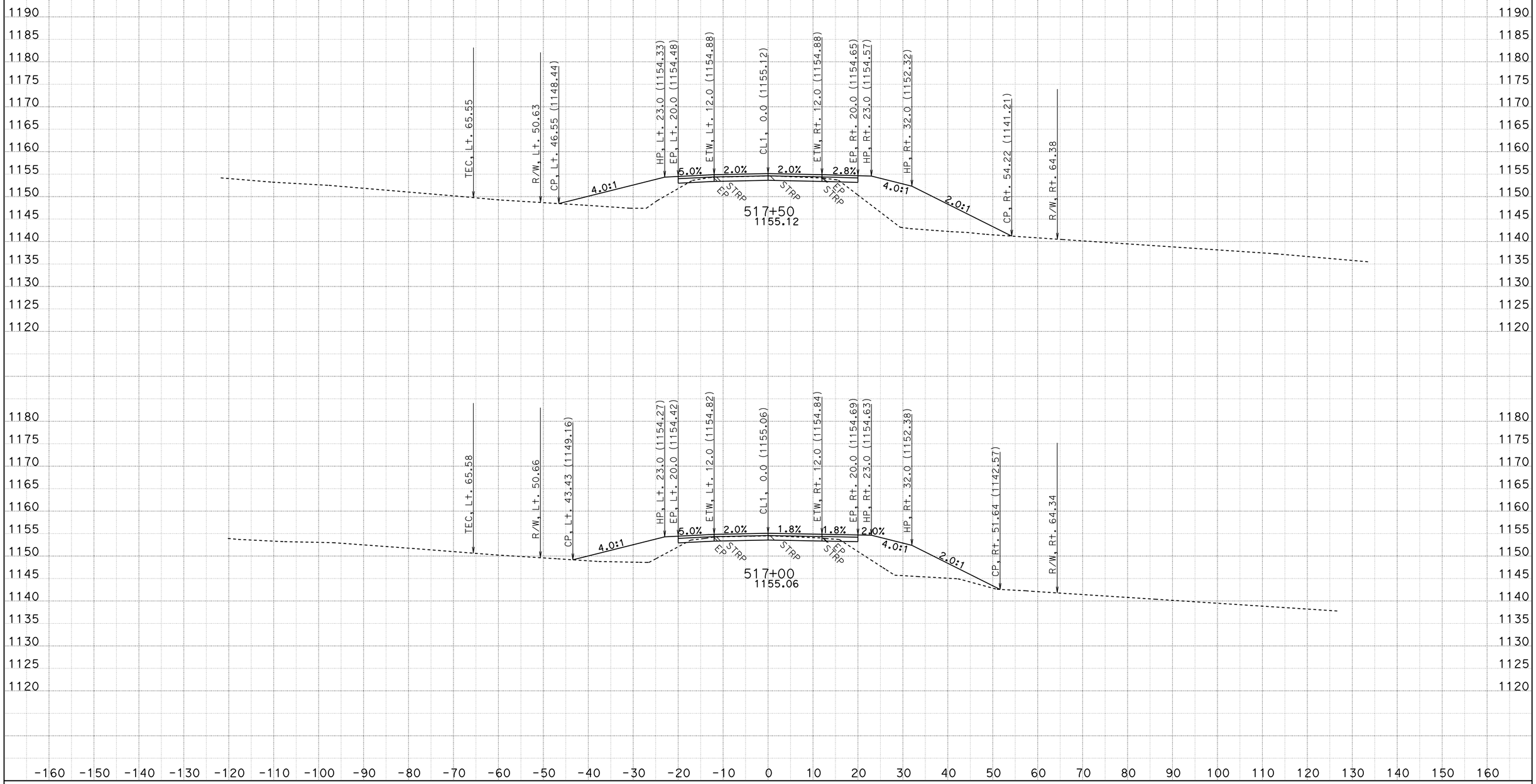

CREATED BY: D.R.FISHER
DATE: 6/3/2013
KC Project: 20245 File: C:\USER_HOME\projects\36070y45\cl1finish.ear

CONTRACT: 02-360704
DIST/CO/RTE/PM: 02/SHA/299/PM30.3 TO 40.7
PROJECT ID: BELLA DIDDY

SCALE: 1" = 10' Horiz.
1" = 10' Vert.

All Dimensions are US Survey Feet

CL1
CROSS SECTIONS
SHEET 592 OF 651

FOR EARTHWORK DEVELOPMENT ONLY

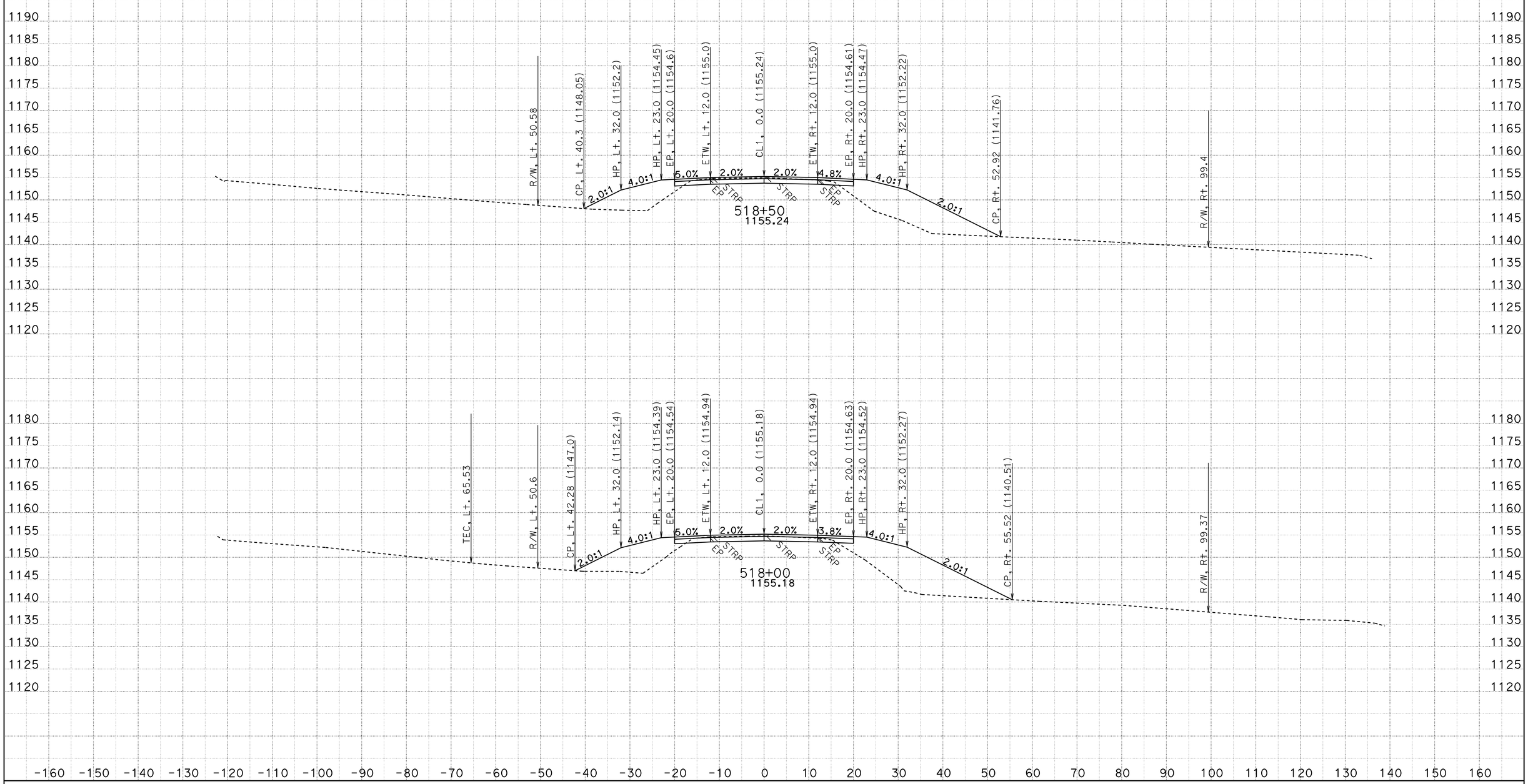

CREATED BY: D.R.FISHER
DATE: 6/3/2013
KC Project: 20245 File: C:\USER_HOME\projects\36070y45\cl1finish.ear

CONTRACT: 02-360704
DIST/CO/RTE/PM: 02/SHA/299/PM30.3 TO 40.7
PROJECT ID: BELLA DIDDY

SCALE: 1" = 10' Horiz.
1" = 10' Vert.

All Dimensions are US Survey Feet

CL1
CROSS SECTIONS
SHEET 593 OF 651

FOR EARTHWORK DEVELOPMENT ONLY

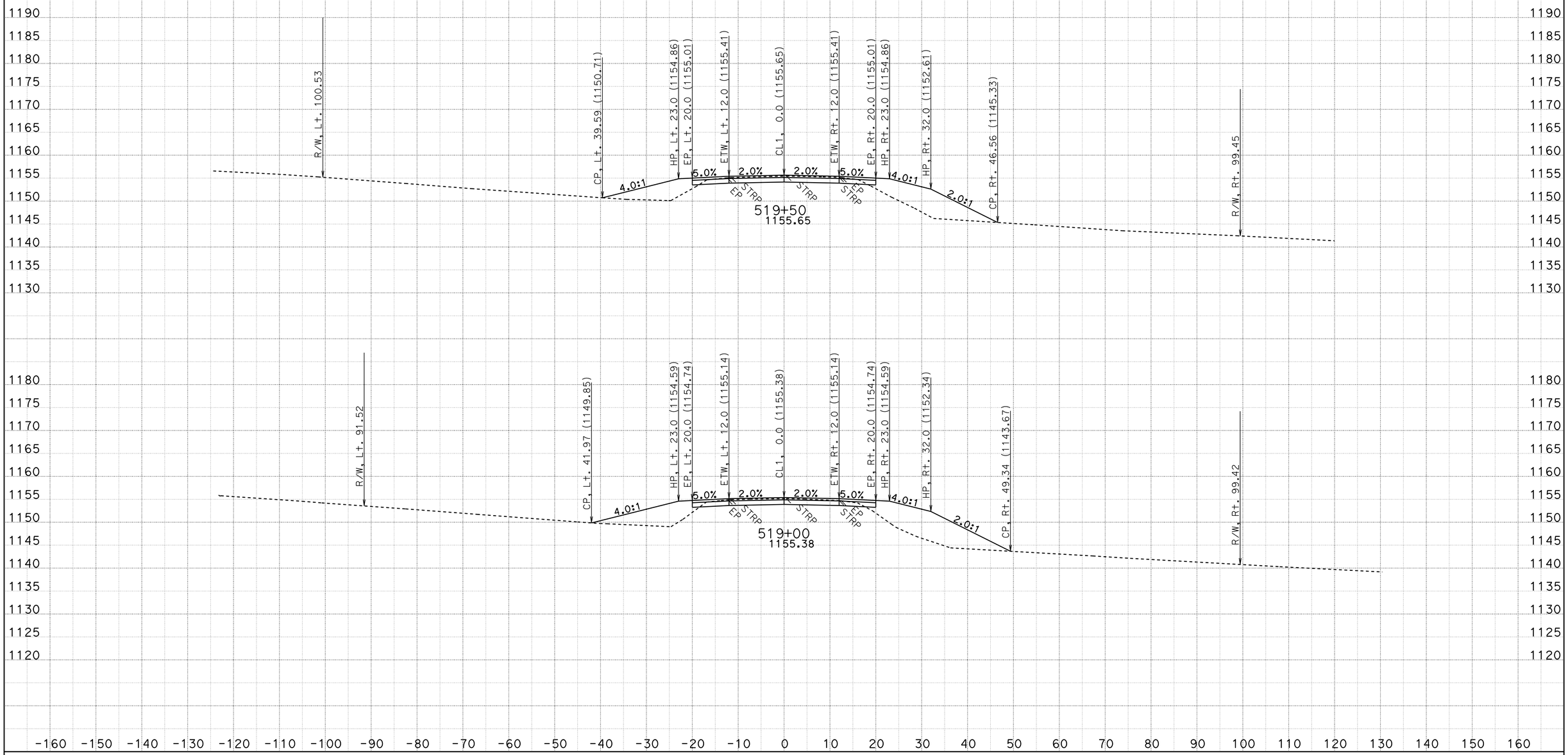

CREATED BY: D.R.FISHER
DATE: 6/3/2013
KC Project: 20245 File: C:\USER_HOME\projects\36070y45\cl1finish.ear

CONTRACT: 02-360704
DIST/CO/RTE/PM: 02/SHA/299/PM30.3 TO 40.7
PROJECT ID: BELLA DIDDY

SCALE: 1" = 10' Horiz.
1" = 10' Vert.

All Dimensions are US Survey Feet

CL1
CROSS SECTIONS
SHEET 594 OF 651

FOR EARTHWORK DEVELOPMENT ONLY

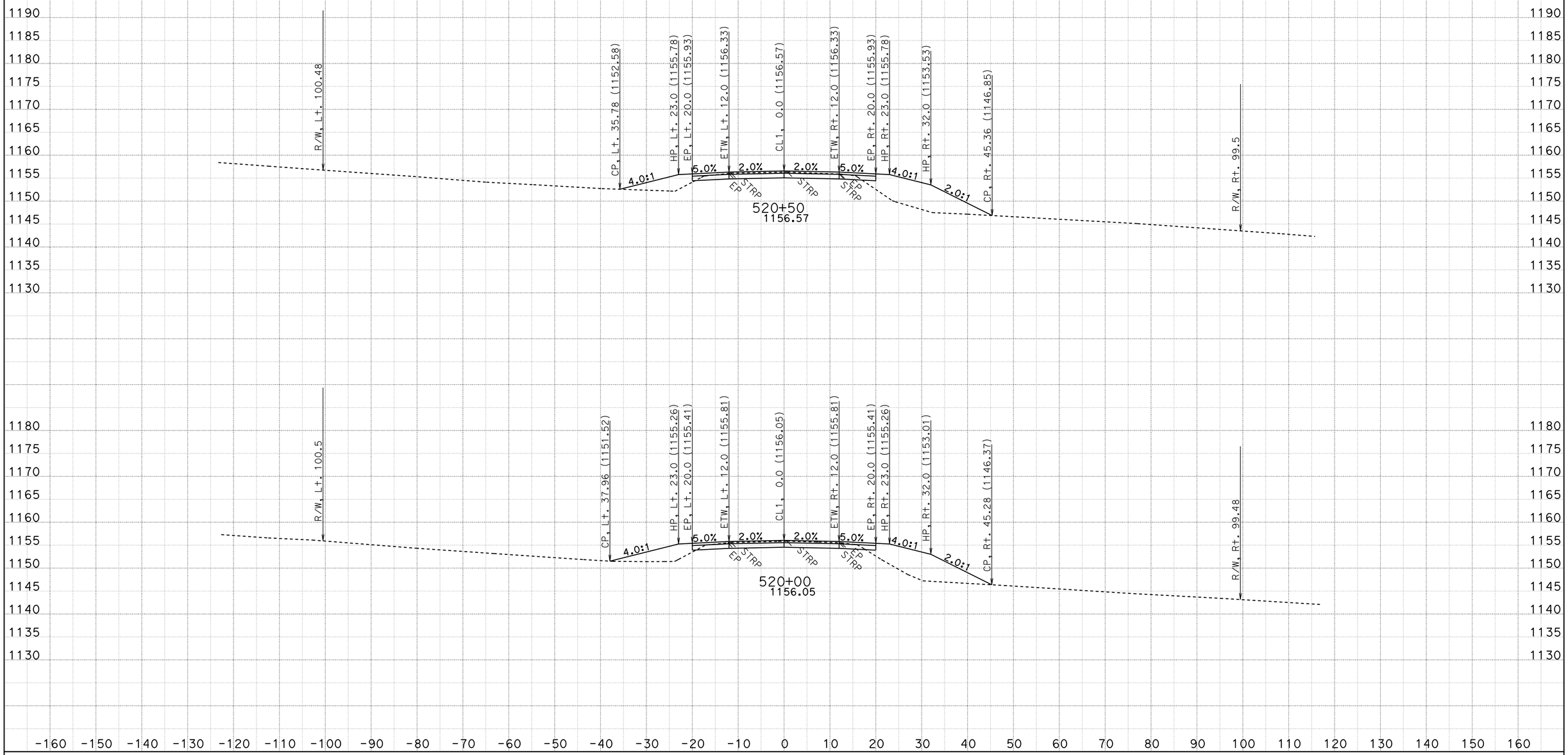

CREATED BY: D.R.FISHER
DATE: 6/3/2013
KC Project: 20245 File: C:\USER_HOME\projects\36070y45\cl1finish.ear

CONTRACT: 02-360704
DIST/CO/RTE/PM: 02/SHA/299/PM30.3 TO 40.7
PROJECT ID: BELLA DIDDY

SCALE: 1" = 10' Horiz.
1" = 10' Vert.

All Dimensions are US Survey Feet

CL1
CROSS SECTIONS
SHEET 595 OF 651

FOR EARTHWORK DEVELOPMENT ONLY

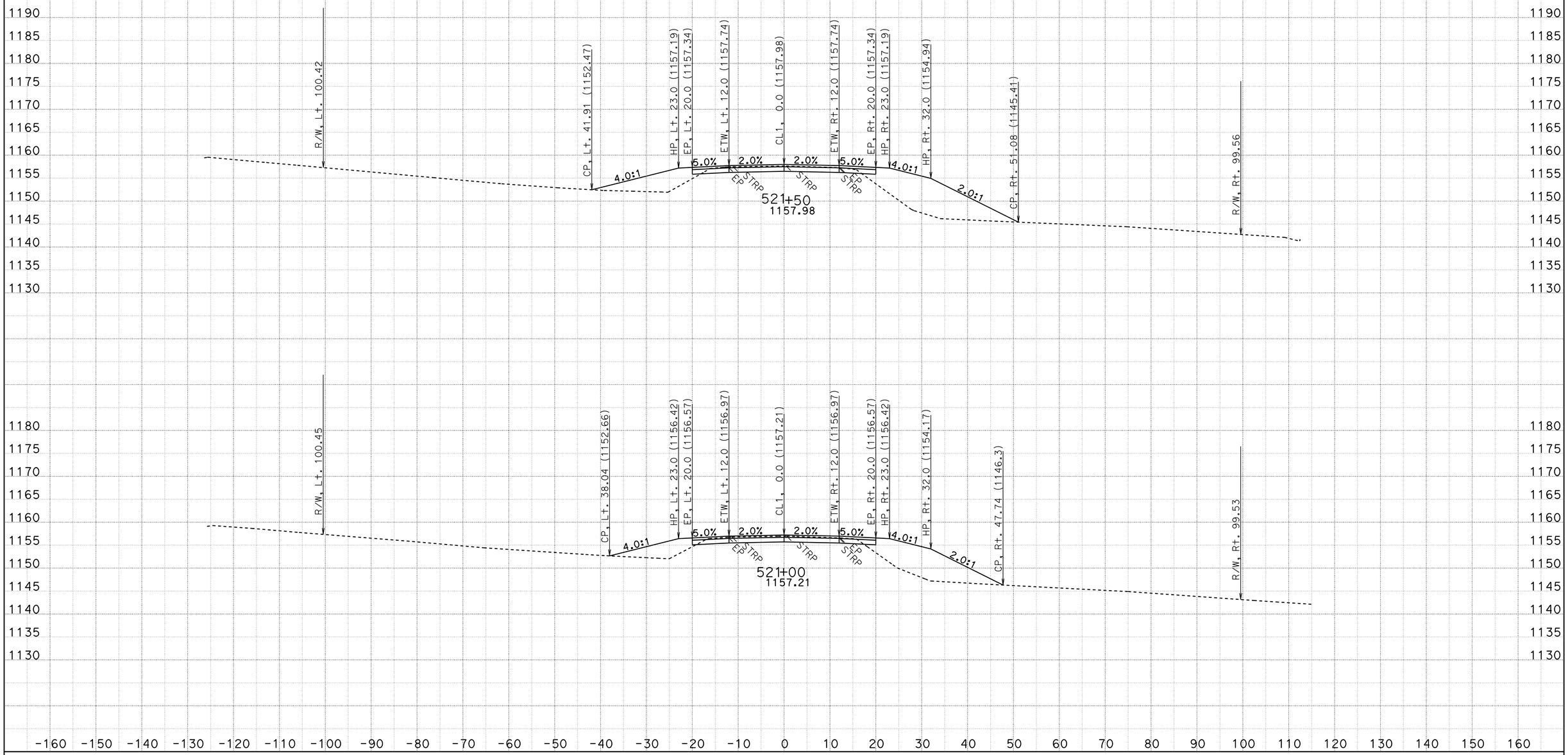

CREATED BY: D.R.FISHER
DATE: 6/3/2013
KC Project: 20245 File: C:\USER_HOME\projects\36070y45\cl1finish.ear

CONTRACT: 02-360704
DIST/CO/RTE/PM: 02/SHA/299/PM30.3 TO 40.7
PROJECT ID: BELLA DIDDY

SCALE: 1" = 10' Horiz.
1" = 10' Vert.

All Dimensions are US Survey Feet

CL1
CROSS SECTIONS

FOR EARTHWORK DEVELOPMENT ONLY

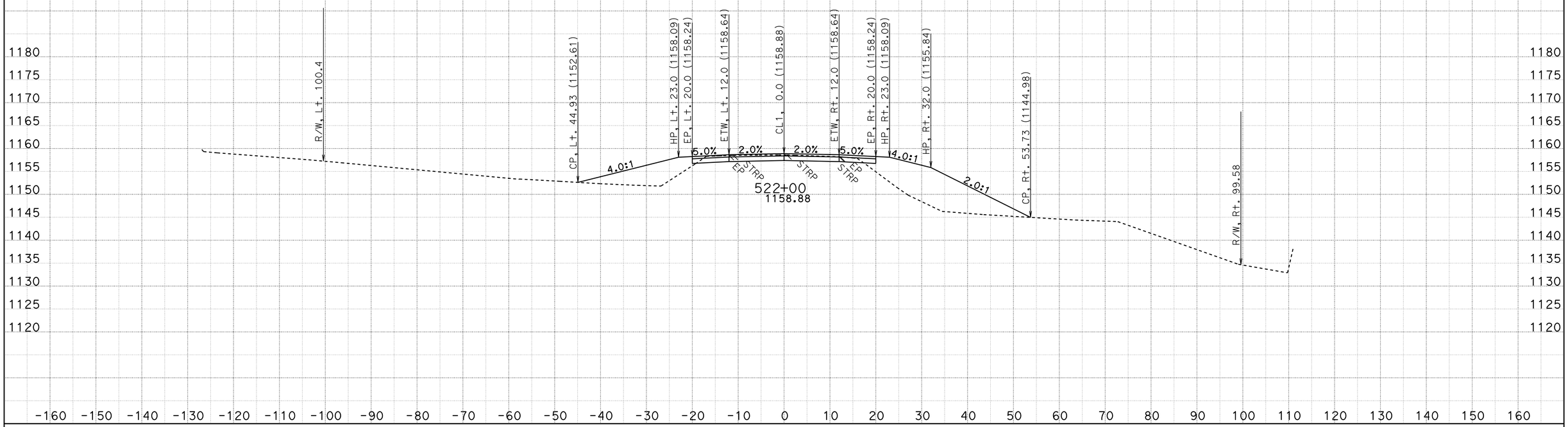

CREATED BY: D.R.FISHER
DATE: 6/3/2013
KC Project: 20245 File: C:\USER_HOME\projects\36070y45\cl1finish.ear

CONTRACT: 02-360704
DIST/CO/RTE/PM: 02/SHA/299/PM30.3 TO 40.7
PROJECT ID: BELLA DIDDY

SCALE: 1" = 10' Horiz.
1" = 10' Vert.

All Dimensions are US Survey Feet

CL1
CROSS SECTIONS

FOR EARTHWORK DEVELOPMENT ONLY

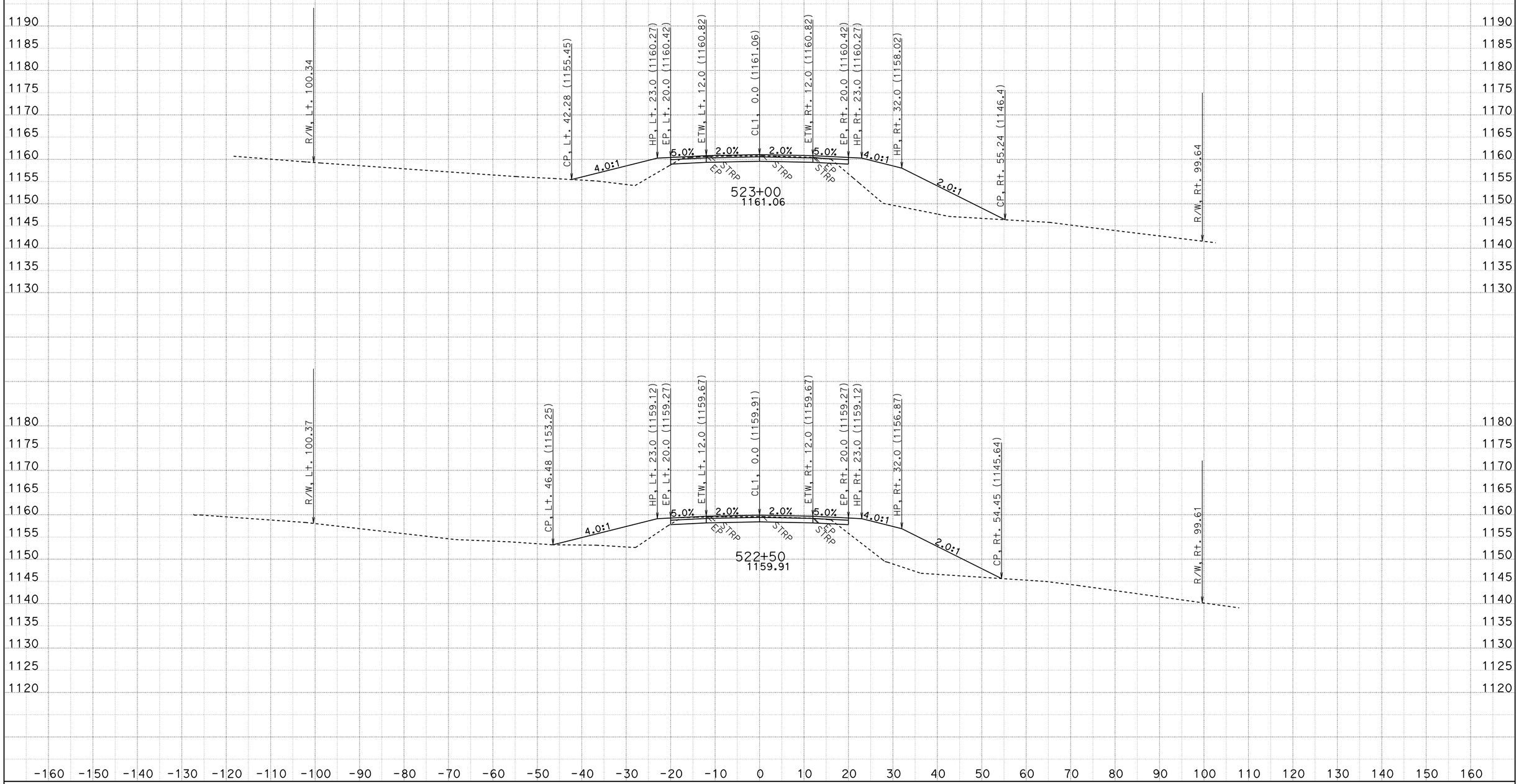

CREATED BY: D.R.FISHER
DATE: 6/3/2013
KC Project: 20245 File: C:\USER_HOME\projects\36070y45\cl1finish.ear

CONTRACT: 02-360704
DIST/CO/RTE/PM: 02/SHA/299/PM30.3 TO 40.7
PROJECT ID: BELLA DIDDY

SCALE: 1" = 10' Horiz.
1" = 10' Vert.

All Dimensions are US Survey Feet

CL1
CROSS SECTIONS

FOR EARTHWORK DEVELOPMENT ONLY

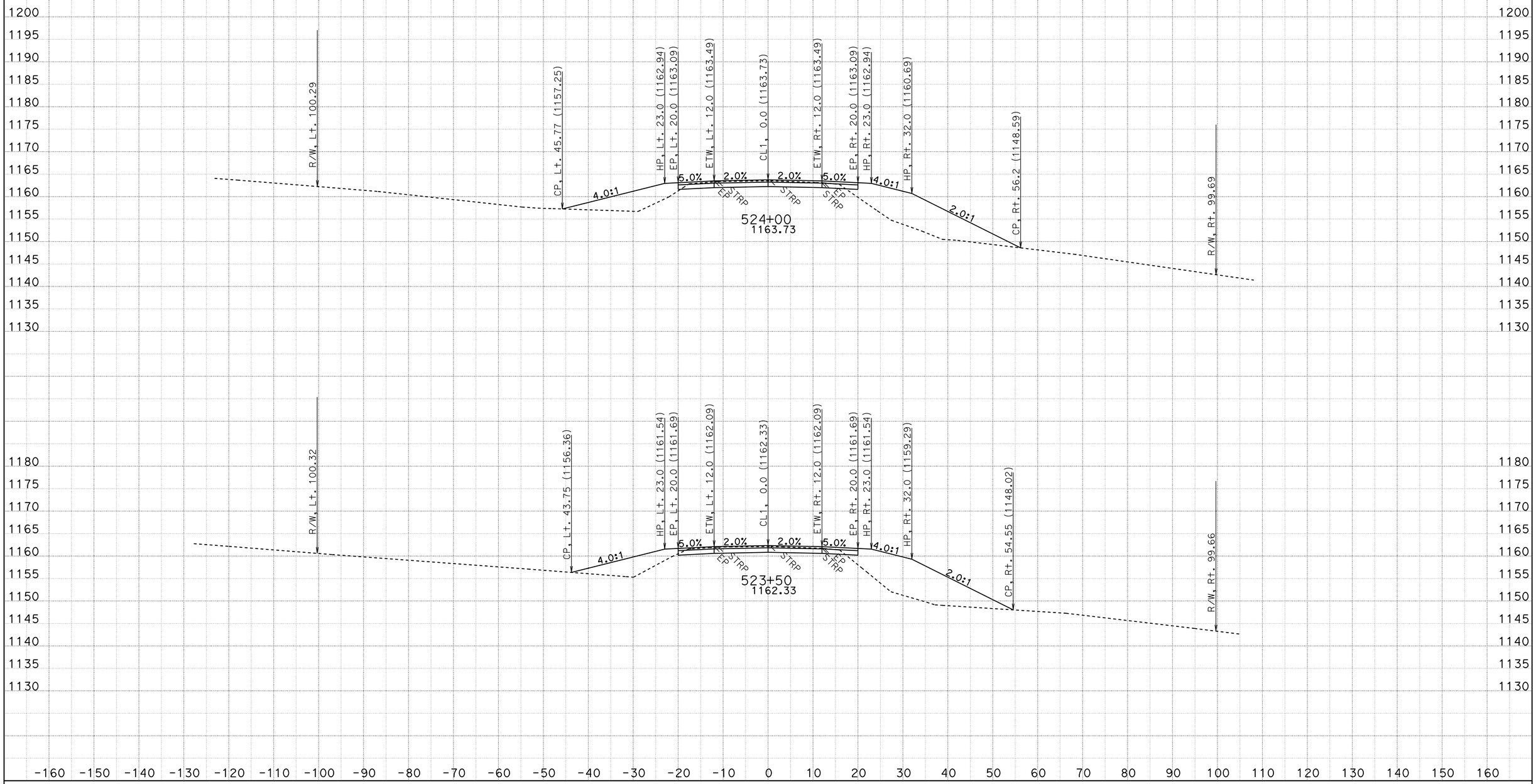

CREATED BY: D.R.FISHER
DATE: 6/3/2013
KC Project: 20245 File: C:\USER_HOME\projects\36070y45\cl1finish.ear

CONTRACT: 02-360704
DIST/CO/RTE/PM: 02/SHA/299/PM30.3 TO 40.7
PROJECT ID: BELLA DIDDY

SCALE: 1" = 10' Horiz.
1" = 10' Vert.

All Dimensions are US Survey Feet

CL1
CROSS SECTIONS

FOR EARTHWORK DEVELOPMENT ONLY

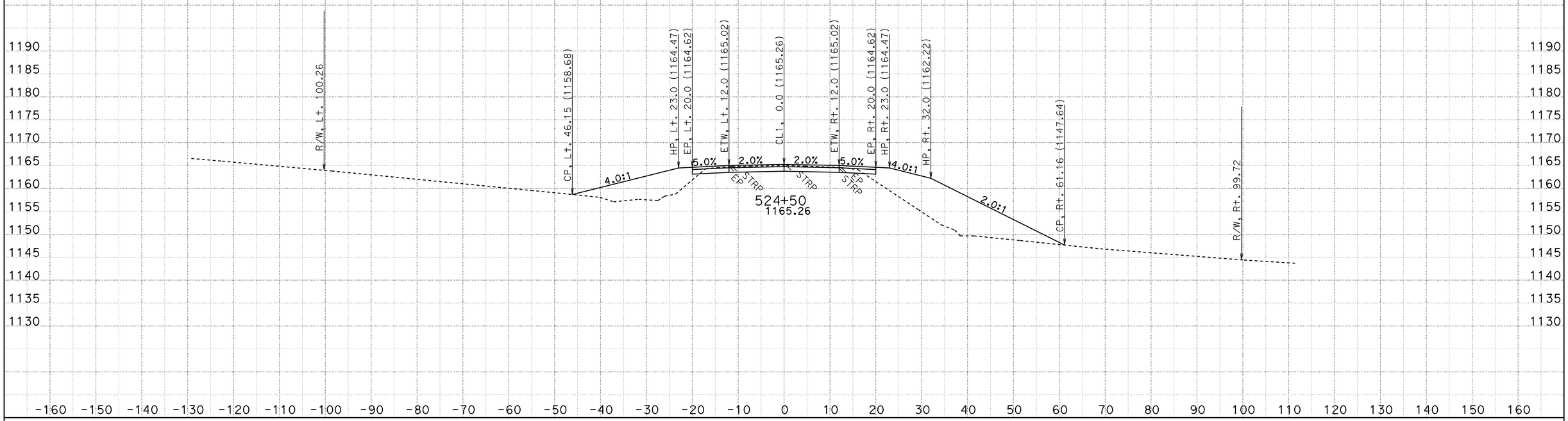

CREATED BY: D.R.FISHER
DATE: 6/3/2013
KC Project: 20245 File: C:\USER_HOME\projects\36070y45\cl1finish.ear

CONTRACT: 02-360704
DIST/CO/RTE/PM: 02/SHA/299/PM30.3 TO 40.7
PROJECT ID: BELLA DIDDY

SCALE: 1" = 10' Horiz.
1" = 10' Vert.

All Dimensions are US Survey Feet

CL1
CROSS SECTIONS
SHEET 600 OF 651

FOR EARTHWORK DEVELOPMENT ONLY

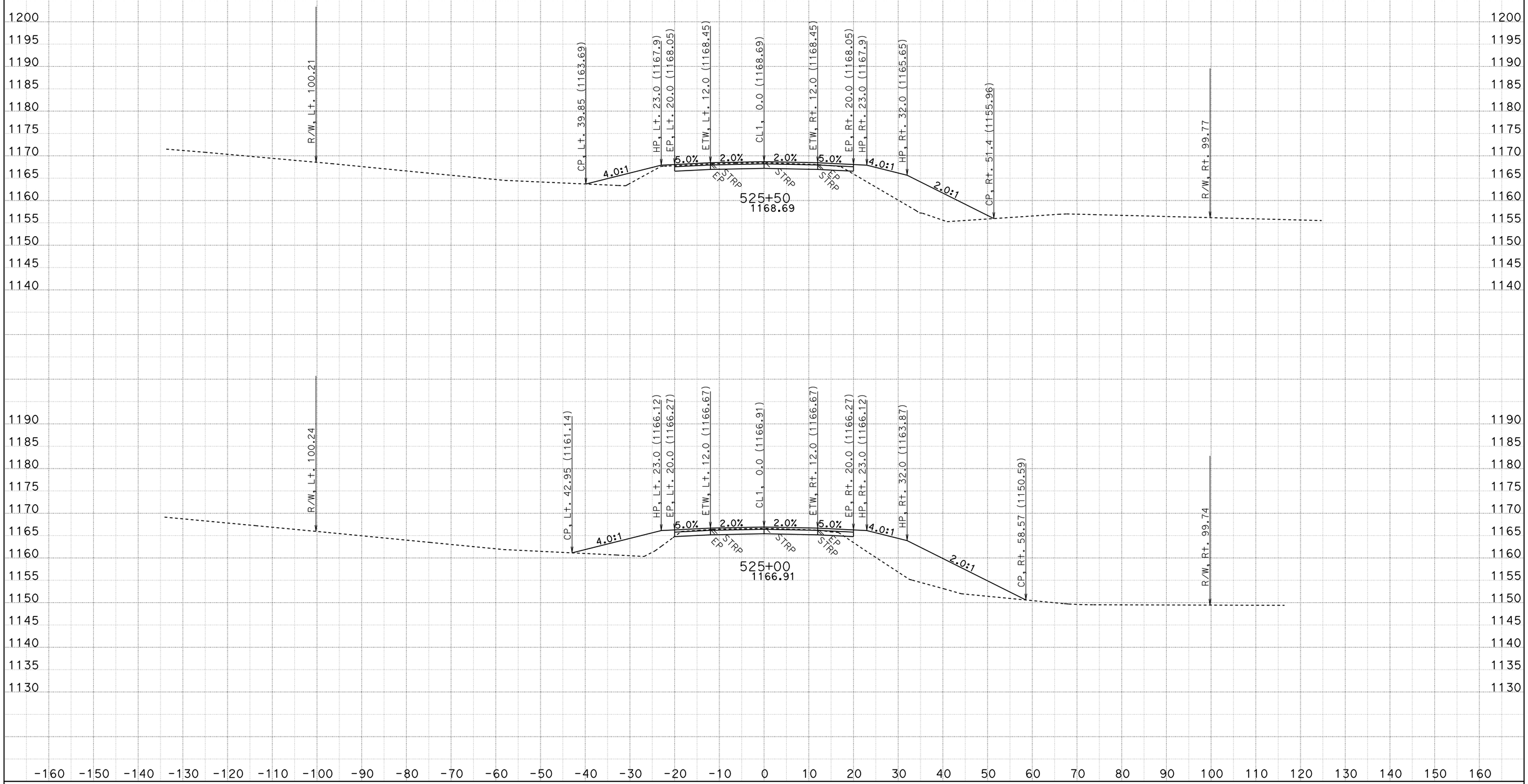

CREATED BY: D.R.FISHER
DATE: 6/3/2013
KC Project: 20245 File: C:\USER_HOME\projects\36070y45\cl1finish.ear

CONTRACT: 02-360704
DIST/CO/RTE/PM: 02/SHA/299/PM30.3 TO 40.7
PROJECT ID: BELLA DIDDY

SCALE: 1" = 10' Horiz.
1" = 10' Vert.

All Dimensions are US Survey Feet

CL1
CROSS SECTIONS
SHEET 601 OF 651

FOR EARTHWORK DEVELOPMENT ONLY

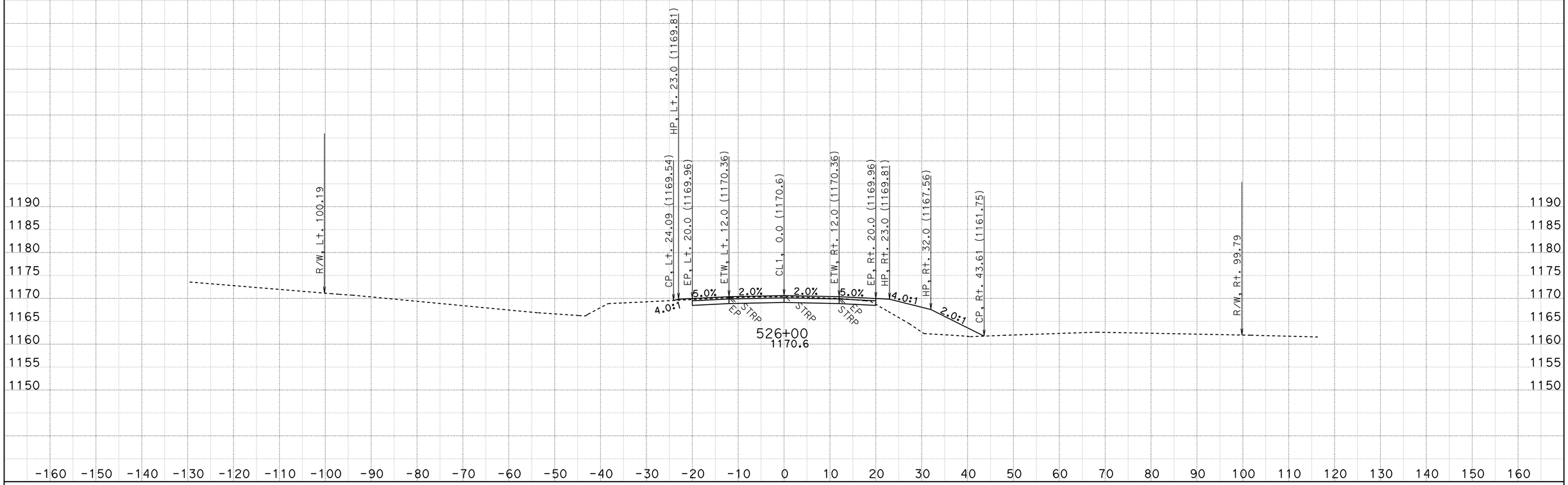

CREATED BY: D.R.FISHER
DATE: 6/3/2013
KC Project: 20245 File: C:\USER_HOME\projects\36070y45\cl1finish.ear

CONTRACT: 02-360704
DIST/CO/RTE/PM: 02/SHA/299/PM30.3 TO 40.7
PROJECT ID: BELLA DIDDY

SCALE: 1" = 10' Horiz.
1" = 10' Vert.

All Dimensions are US Survey Feet

CL1
CROSS SECTIONS

FOR EARTHWORK DEVELOPMENT ONLY

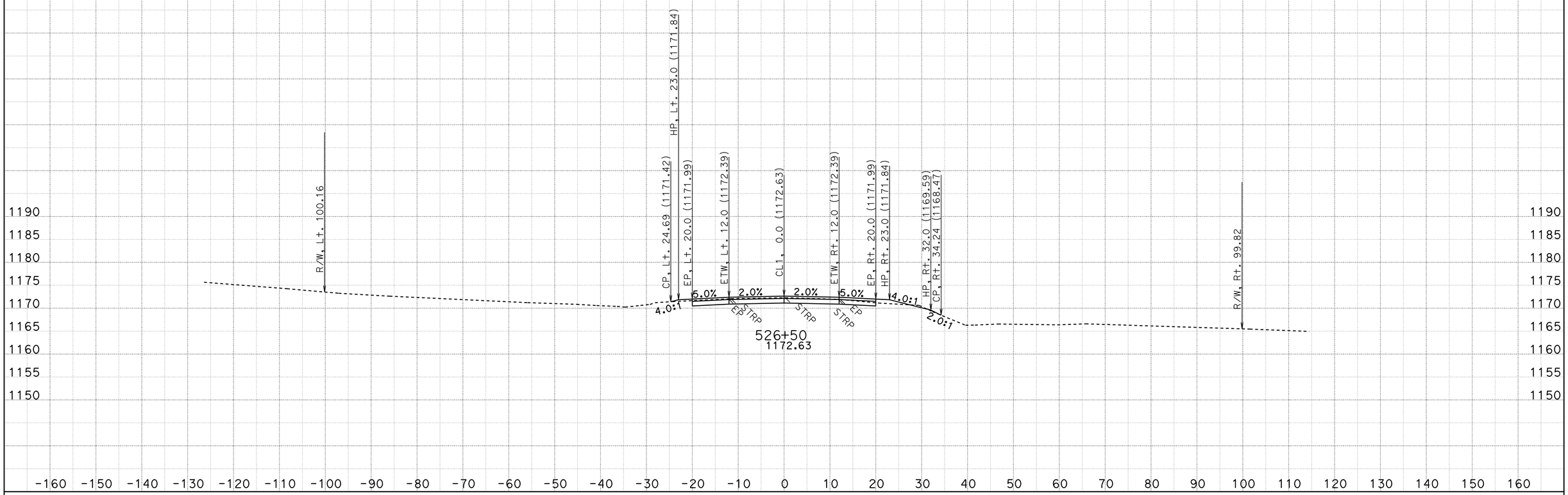

CREATED BY: D.R.FISHER
DATE: 6/3/2013
KC Project: 20245 File: C:\USER_HOME\projects\36070y45\cl1finish.ear

CONTRACT: 02-360704
DIST/CO/RTE/PM: 02/SHA/299/PM30.3 TO 40.7
PROJECT ID: BELLA DIDDY

SCALE: 1" = 10' Horiz.
1" = 10' Vert.
All Dimensions are US Survey Feet

CL1
CROSS SECTIONS
SHEET 603 OF 651

FOR EARTHWORK DEVELOPMENT ONLY

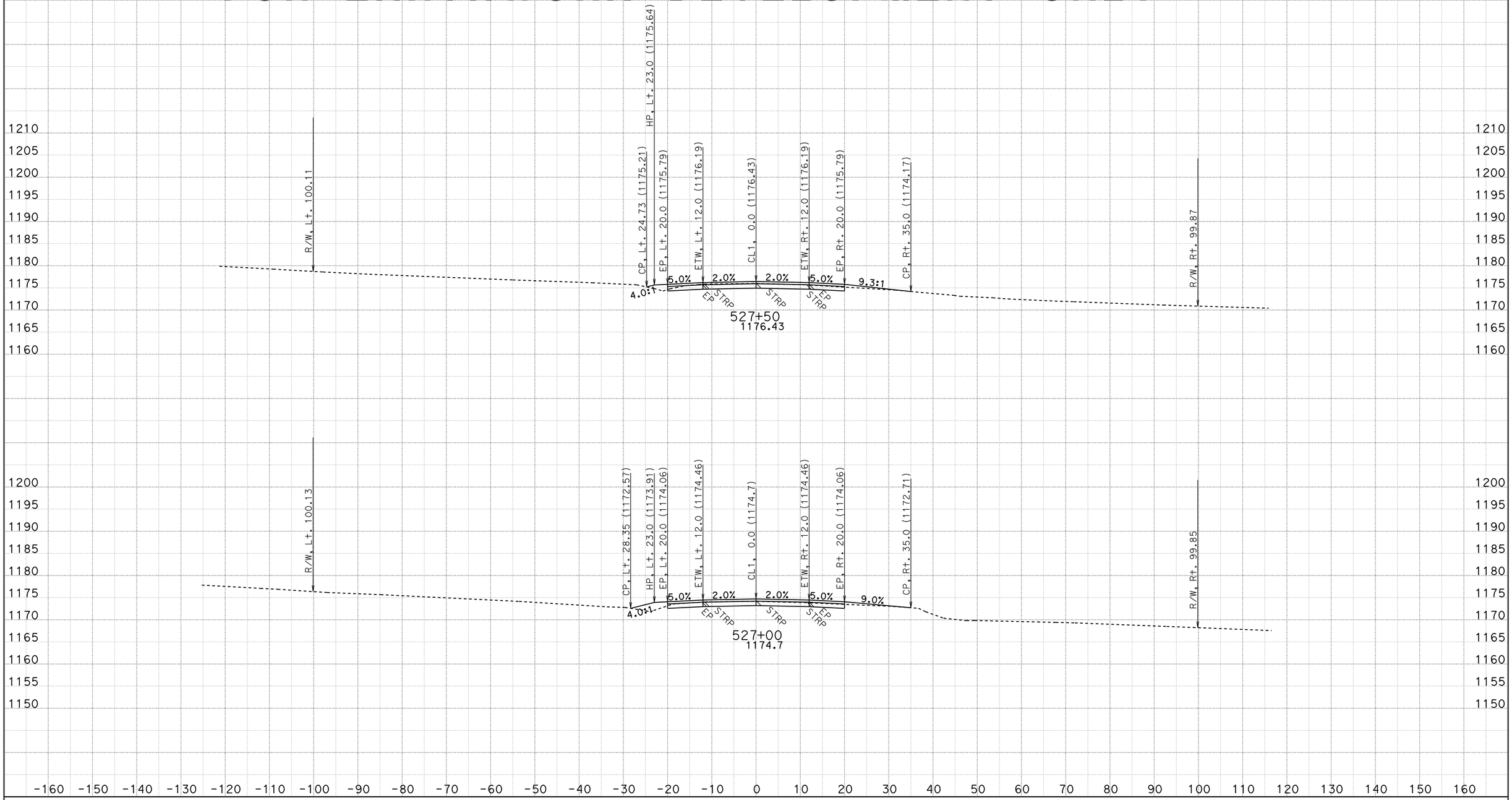

CREATED BY: D.R.FISHER
DATE: 6/3/2013
KC Project: 20245 File: C:\USER_HOME\projects\36070y45\cl1finish.ear

CONTRACT: 02-360704
DIST/CO/RTE/PM: 02/SHA/299/PM30.3 TO 40.7
PROJECT ID: BELLA DIDDY

SCALE: 1" = 10' Horiz.
1" = 10' Vert.

All Dimensions are US Survey Feet

CL1
CROSS SECTIONS
SHEET 604 OF 651

FOR EARTHWORK DEVELOPMENT ONLY

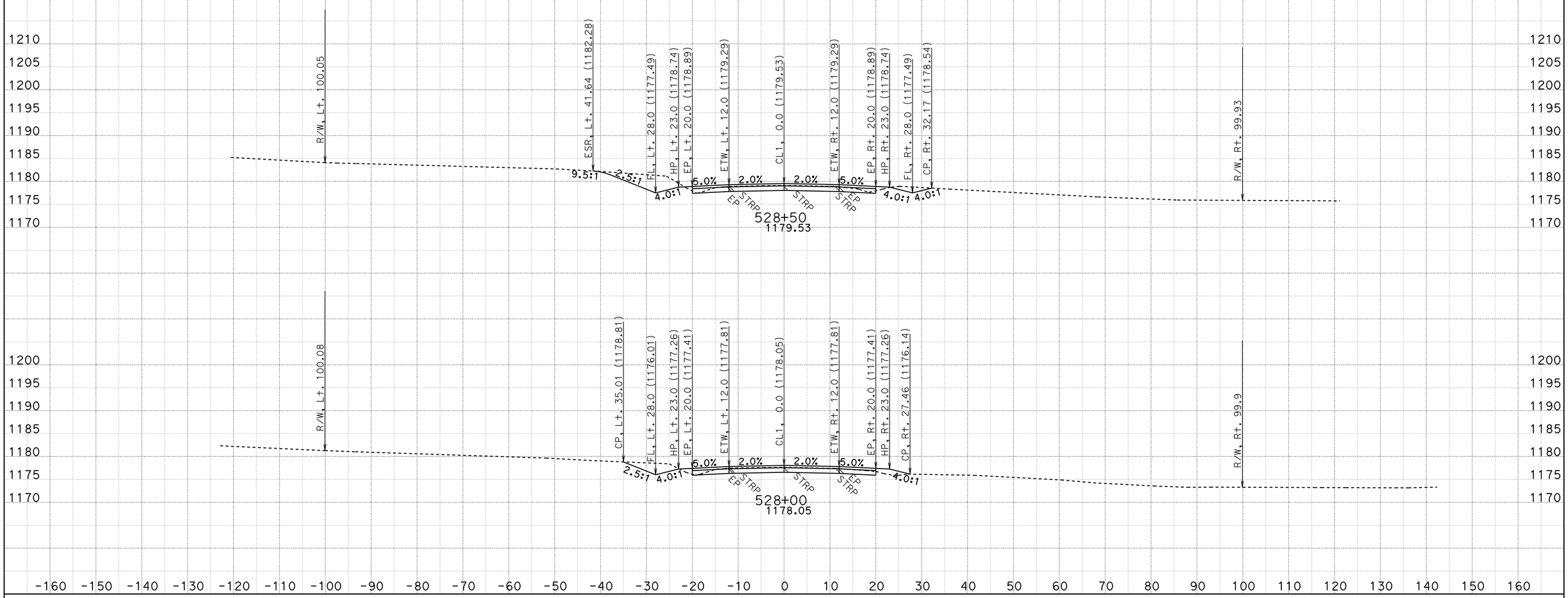

CREATED BY: D.R.FISHER
DATE: 6/3/2013
KC Project: 20245 File: C:\USER_HOME\projects\36070y45\cl1finish.ear

CONTRACT: 02-360704
DIST/CO/RTE/PM: 02/SHA/299/PM30.3 TO 40.7
PROJECT ID: BELLA DIDDY

SCALE: 1" = 10' Horiz.
1" = 10' Vert.

All Dimensions are US Survey Feet

CL1
CROSS SECTIONS

FOR EARTHWORK DEVELOPMENT ONLY

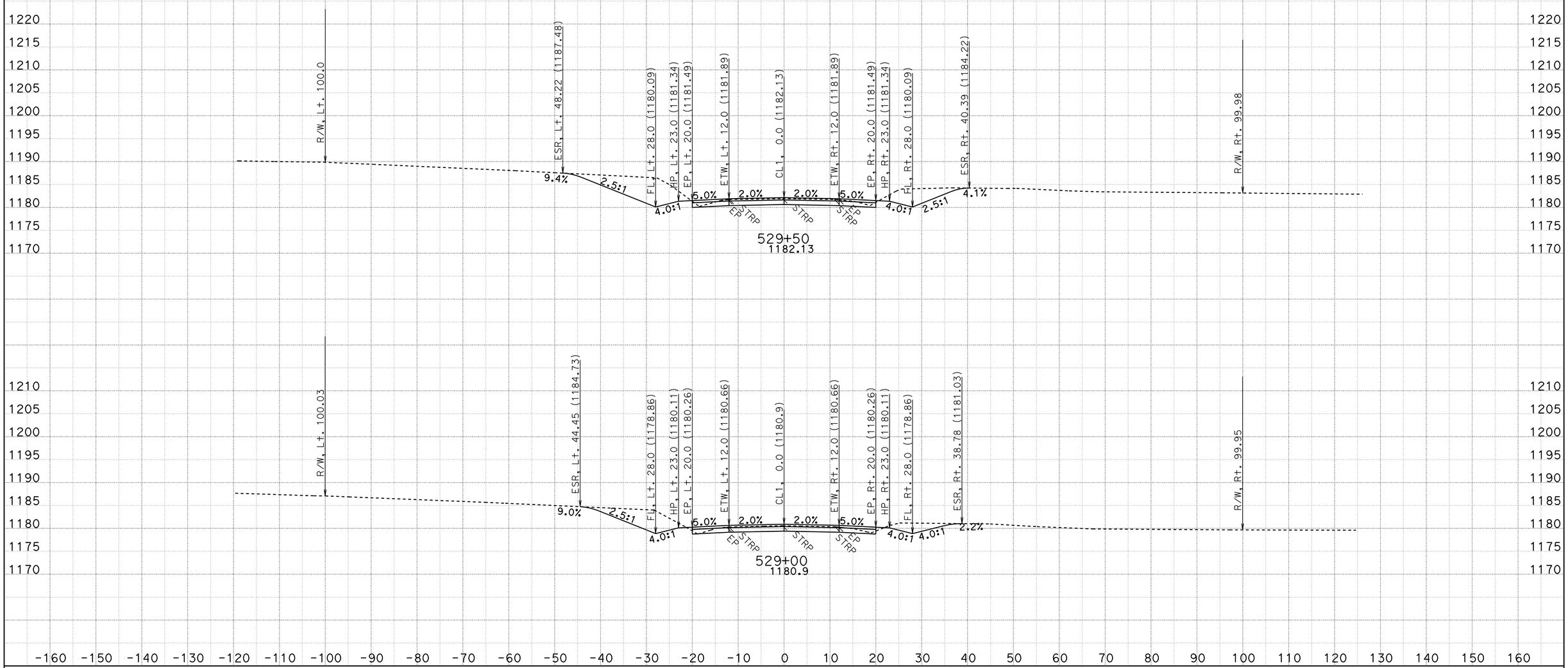

CREATED BY: D.R.FISHER
DATE: 6/3/2013
KC Project: 20245 File: C:\USER_HOME\projects\36070y45\cl1finish.ear

CONTRACT: 02-360704
DIST/CO/RTE/PM: 02/SHA/299/PM30.3 TO 40.7
PROJECT ID: BELLA DIDDY

SCALE: 1" = 10' Horiz.
1" = 10' Vert.
All Dimensions are US Survey Feet

CL1
CROSS SECTIONS
SHEET 606 OF 651

FOR EARTHWORK DEVELOPMENT ONLY

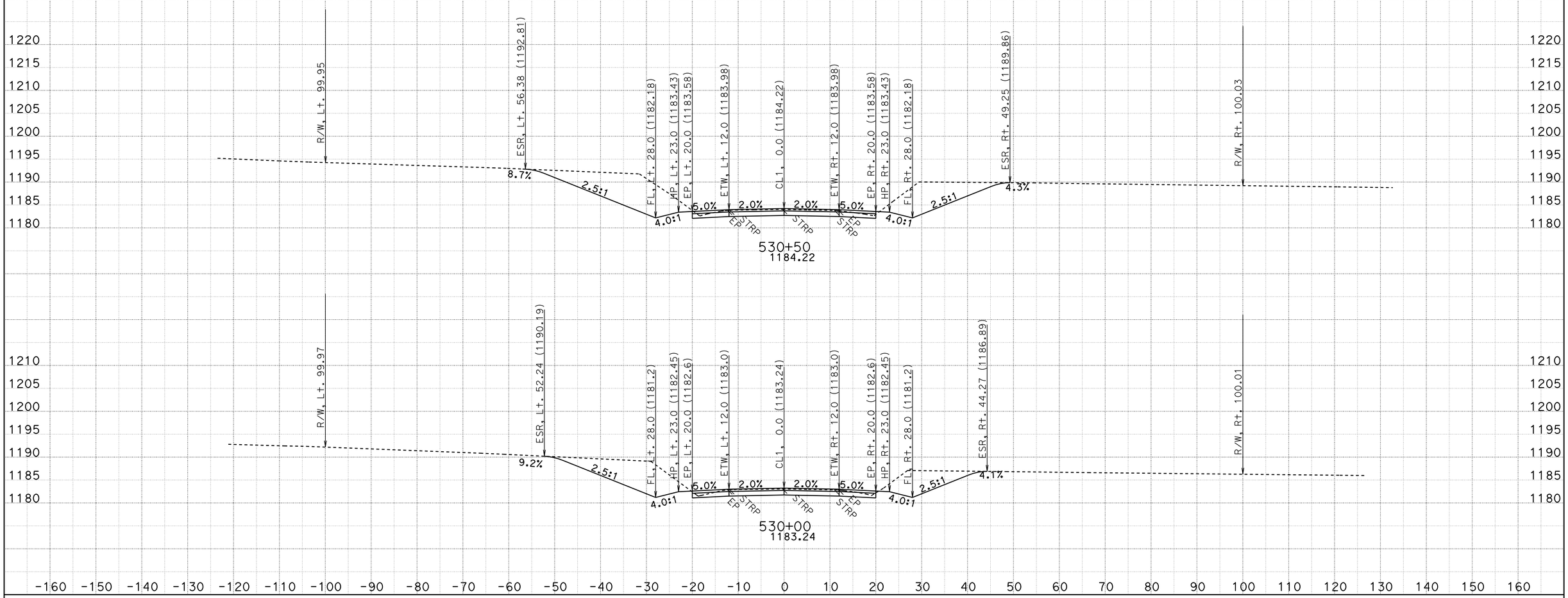

CREATED BY: D.R.FISHER
DATE: 6/3/2013
KC Project: 20245 File: C:\USER_HOME\projects\36070y45\cl1finish.ear

CONTRACT: 02-360704
DIST/CO/RTE/PM: 02/SHA/299/PM30.3 TO 40.7
PROJECT ID: BELLA DIDDY

SCALE: 1" = 10' Horiz.
1" = 10' Vert.

All Dimensions are US Survey Feet

CL1
CROSS SECTIONS
SHEET 607 OF 651

FOR EARTHWORK DEVELOPMENT ONLY

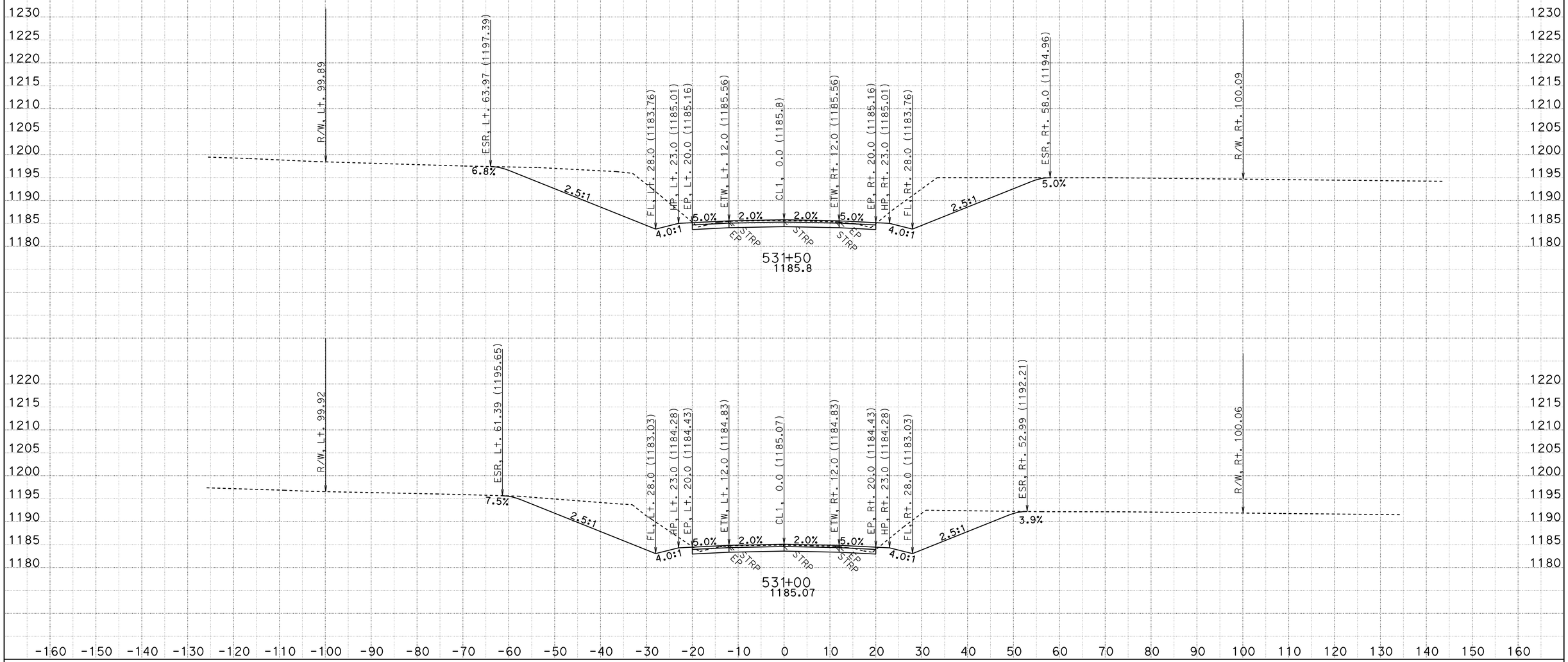

CREATED BY: D.R.FISHER
DATE: 6/3/2013
KC Project: 20245 File: C:\USER_HOME\projects\36070y45\cl1finish.ear

CONTRACT: 02-360704
DIST/CO/RTE/PM: 02/SHA/299/PM30.3 TO 40.7
PROJECT ID: BELLA DIDDY

SCALE: 1" = 10' Horiz.
1" = 10' Vert.

All Dimensions are US Survey Feet

CL1
CROSS SECTIONS

FOR EARTHWORK DEVELOPMENT ONLY

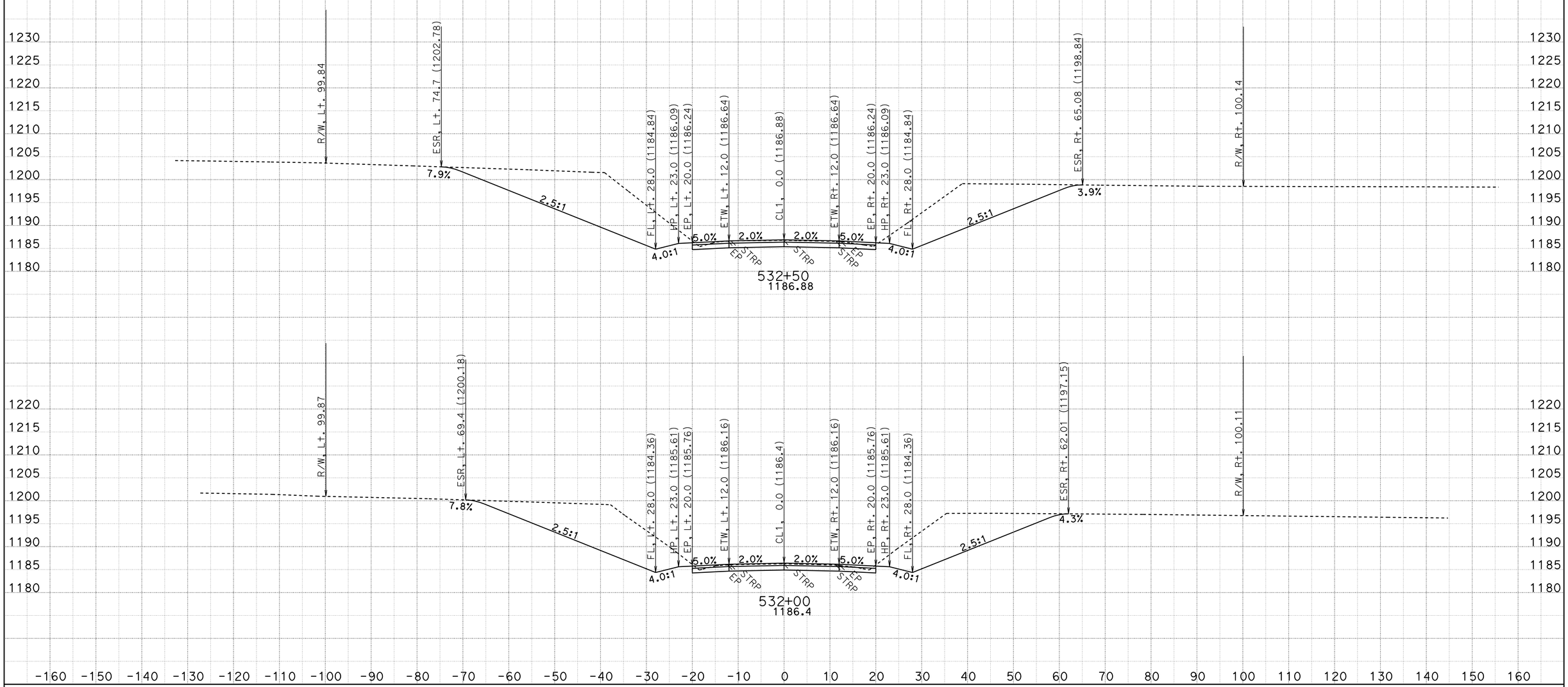

CREATED BY: D.R.FISHER
DATE: 6/3/2013
KC Project: 20245 File: C:\USER_HOME\projects\36070y45\cl1finish.ear

CONTRACT: 02-360704
DIST/CO/RTE/PM: 02/SHA/299/PM30.3 TO 40.7
PROJECT ID: BELLA DIDDY

SCALE: 1" = 10' Horiz.
1" = 10' Vert.

All Dimensions are US Survey Feet

CL1
CROSS SECTIONS

FOR EARTHWORK DEVELOPMENT ONLY

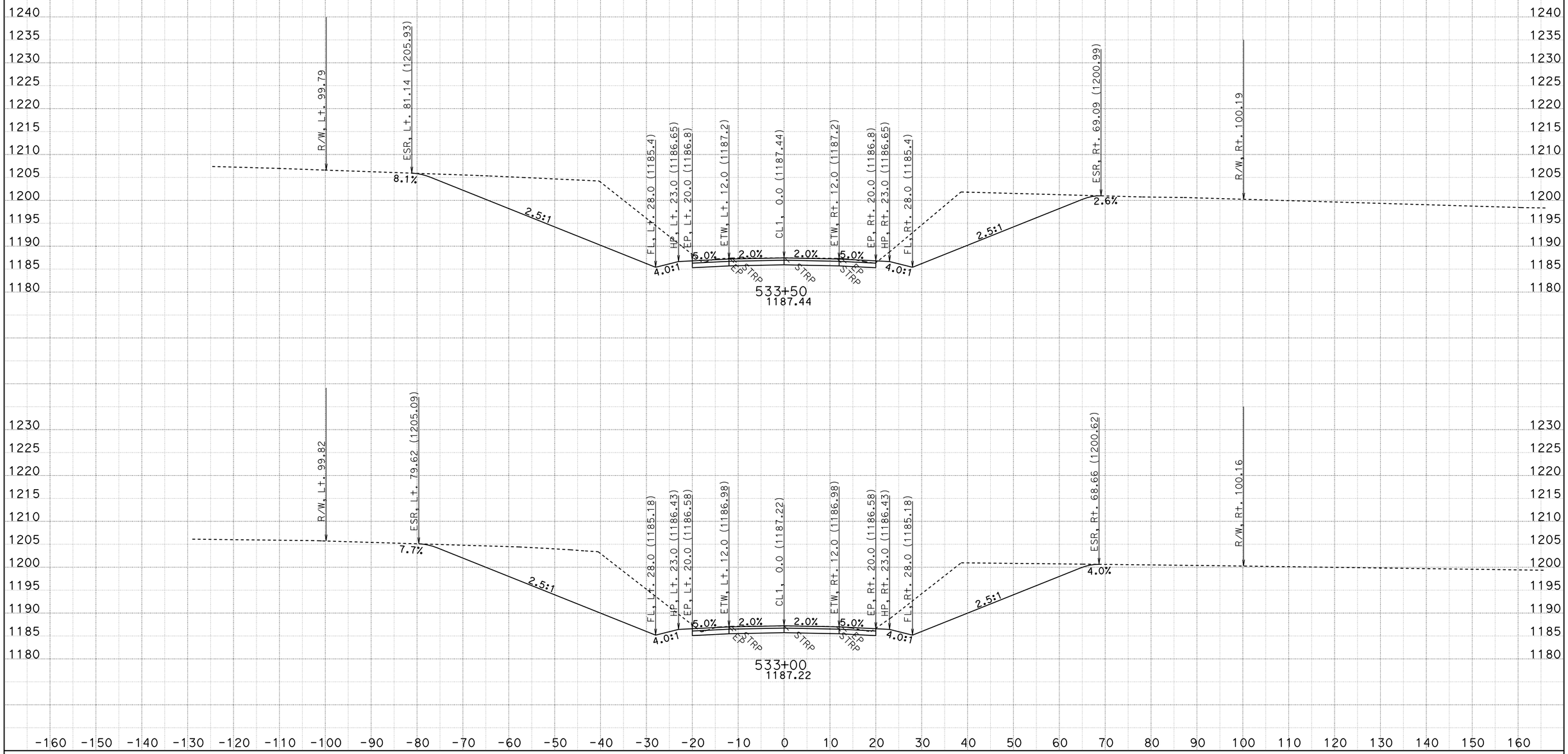

CREATED BY: D.R.FISHER
DATE: 6/3/2013
KC Project: 20245 File: C:\USER_HOME\projects\36070y45\cl1finish.ear

CONTRACT: 02-360704
DIST/CO/RTE/PM: 02/SHA/299/PM30.3 TO 40.7
PROJECT ID: BELLA DIDDY

SCALE: 1" = 10' Horiz.
1" = 10' Vert.

All Dimensions are US Survey Feet

CL1
CROSS SECTIONS
SHEET 610 OF 651

FOR EARTHWORK DEVELOPMENT ONLY

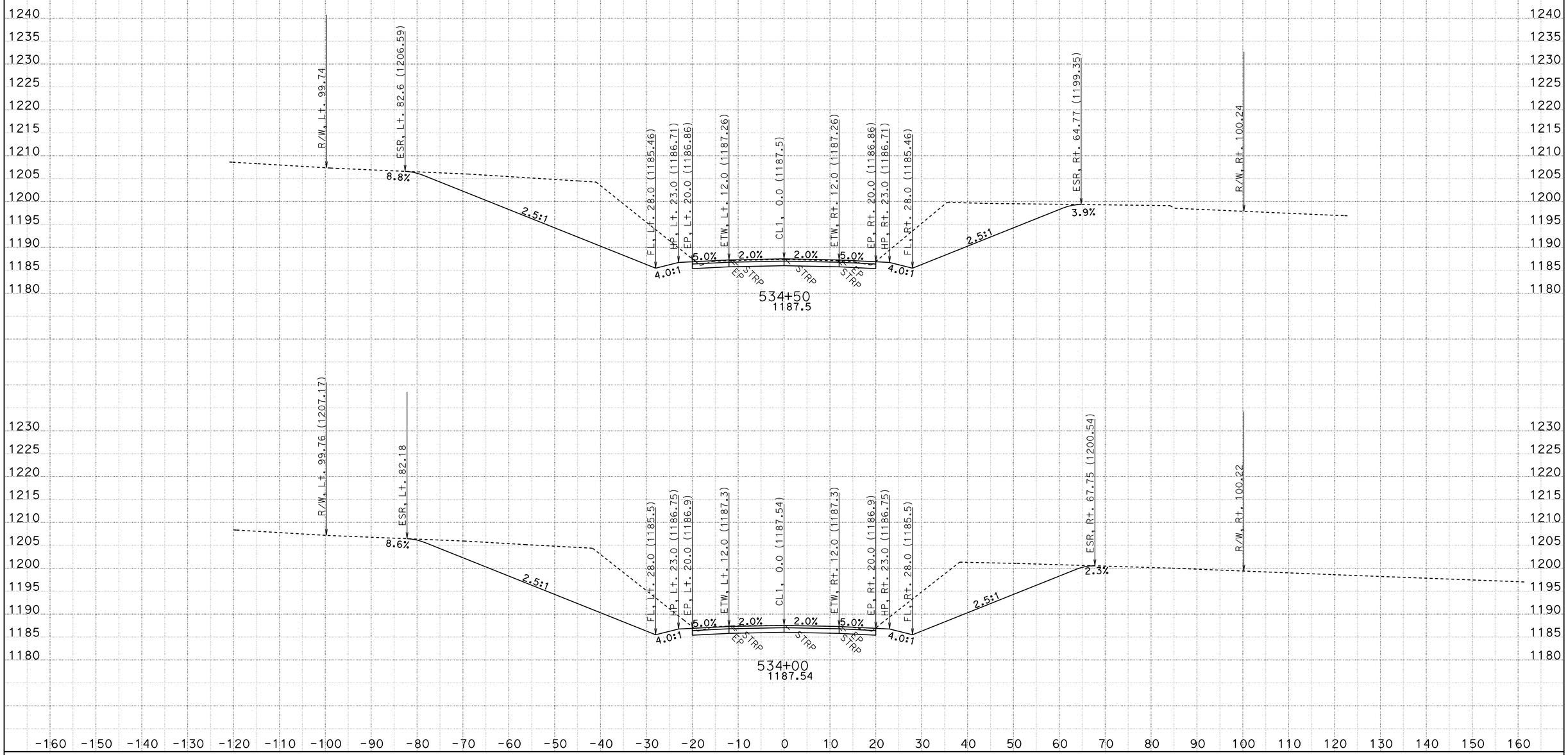

CREATED BY: D.R.FISHER
DATE: 6/3/2013
KC Project: 20245 File: C:\USER_HOME\projects\36070y45\cl1finish.ear

CONTRACT: 02-360704
DIST/CO/RTE/PM: 02/SHA/299/PM30.3 TO 40.7
PROJECT ID: BELLA DIDDY

SCALE: 1" = 10' Horiz.
1" = 10' Vert.

All Dimensions are US Survey Feet

CL1
CROSS SECTIONS

FOR EARTHWORK DEVELOPMENT ONLY

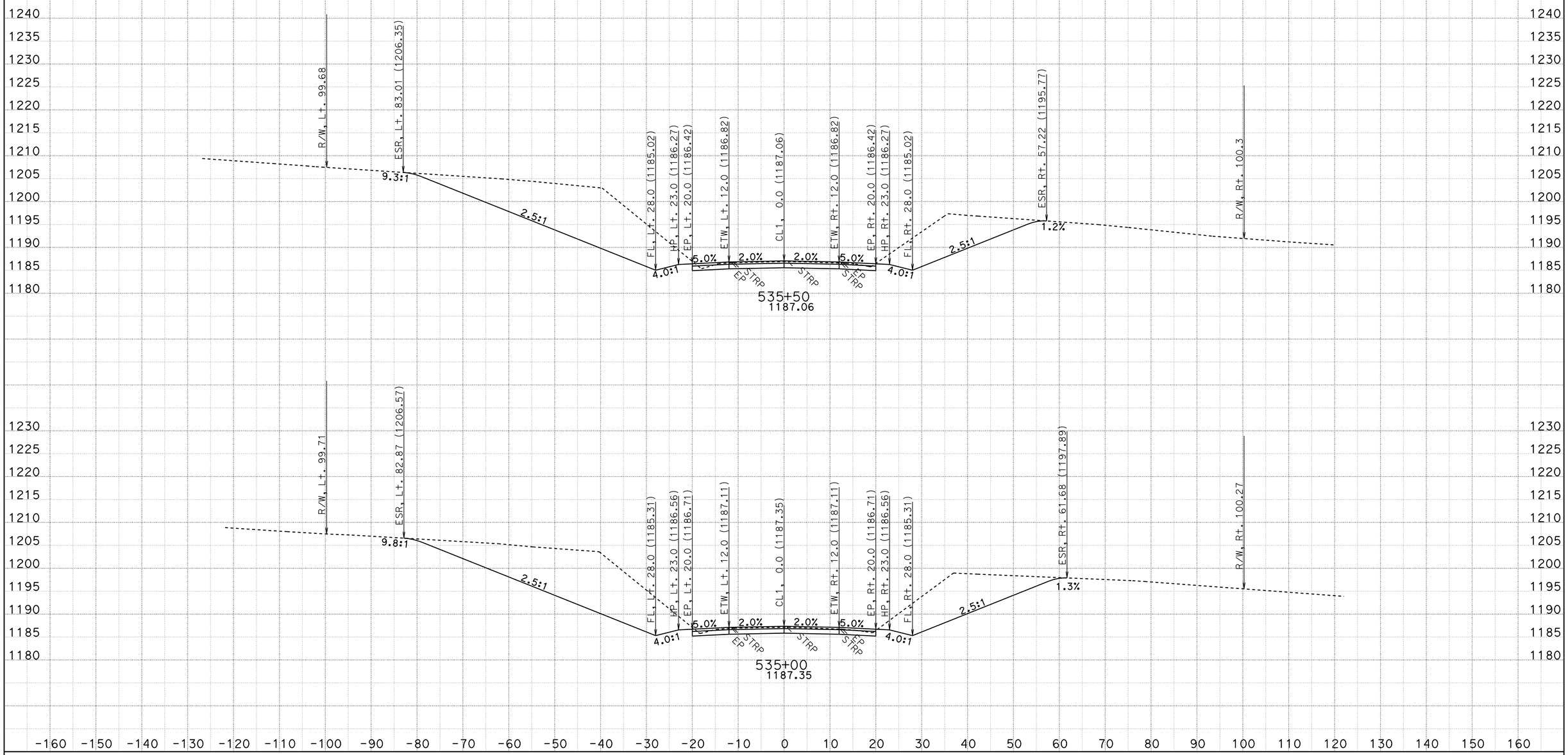

CREATED BY: D.R.FISHER
DATE: 6/3/2013
KC Project: 20245 File: C:\USER_HOME\projects\36070y45\cl1finish.ear

CONTRACT: 02-360704
DIST/CO/RTE/PM: 02/SHA/299/PM30.3 TO 40.7
PROJECT ID: BELLA DIDDY

SCALE: 1" = 10' Horiz.
1" = 10' Vert.

All Dimensions are US Survey Feet

CL1
CROSS SECTIONS

FOR EARTHWORK DEVELOPMENT ONLY

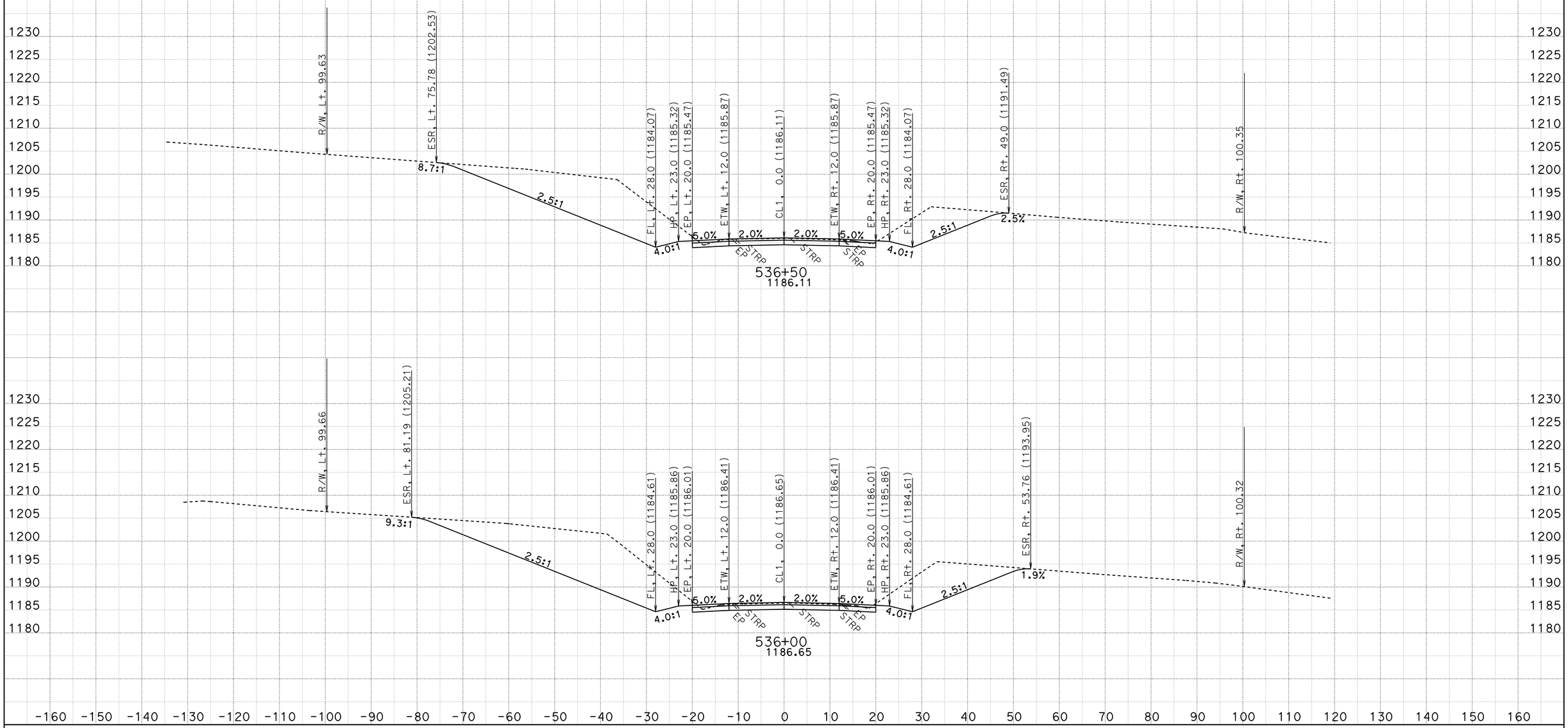

CREATED BY: D.R.FISHER
DATE: 6/3/2013
KC Project: 20245 File: C:\USER_HOME\projects\36070y45\cl1finish.ear

CONTRACT: 02-360704
DIST/CO/RTE/PM: 02/SHA/299/PM30.3 TO 40.7
PROJECT ID: BELLA DIDDY

SCALE: 1" = 10' Horiz.
1" = 10' Vert.

All Dimensions are US Survey Feet

CL1
CROSS SECTIONS

SHEET 613 OF 651

FOR EARTHWORK DEVELOPMENT ONLY

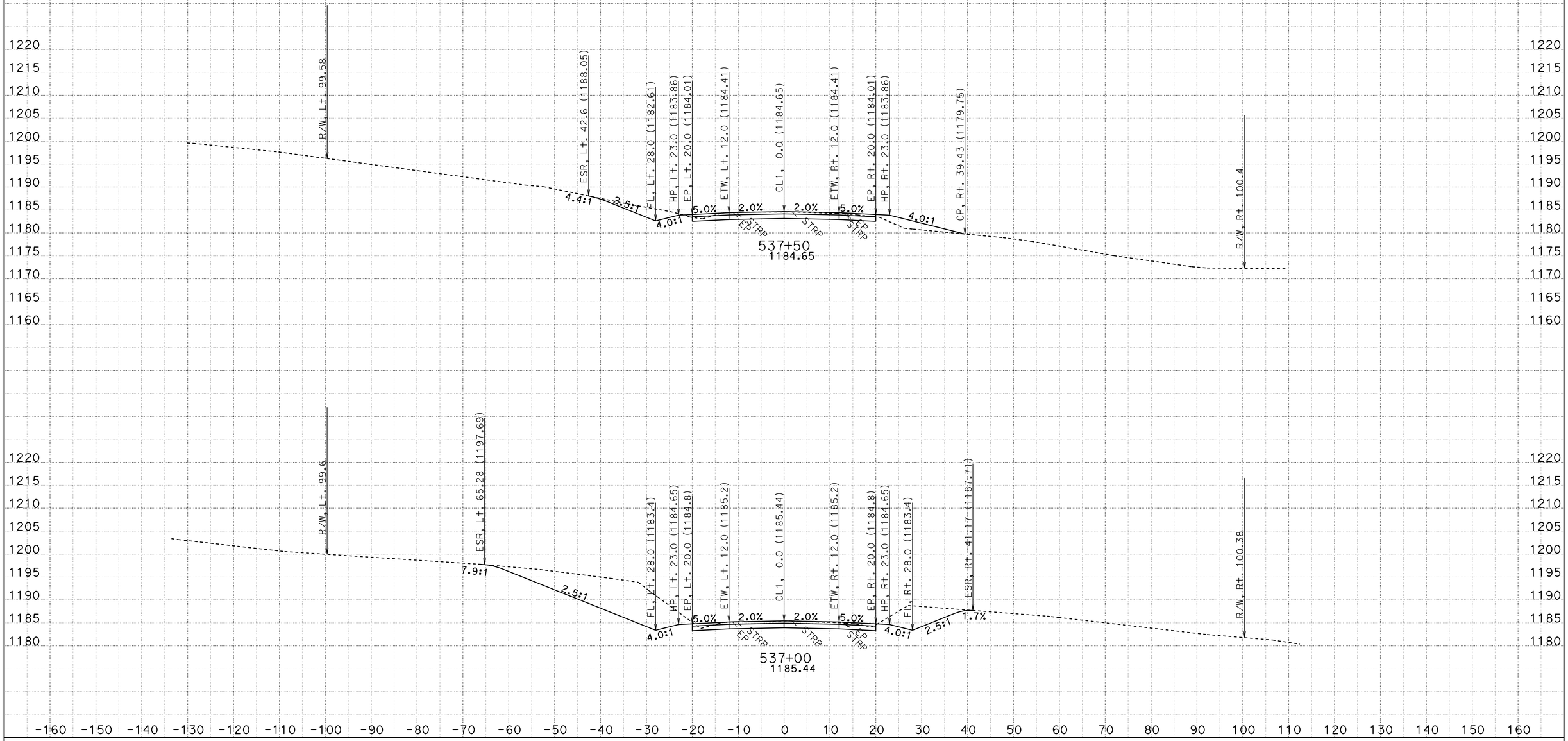

CREATED BY: D.R.FISHER
DATE: 6/3/2013
KC Project: 20245 File: C:\USER_HOME\projects\36070y45\cl1finish.ear

CONTRACT: 02-360704
DIST/CO/RTE/PM: 02/SHA/299/PM30.3 TO 40.7
PROJECT ID: BELLA DIDDY

SCALE: 1" = 10' Horiz.
1" = 10' Vert.

All Dimensions are US Survey Feet

CL1
CROSS SECTIONS
SHEET 614 OF 651

FOR EARTHWORK DEVELOPMENT ONLY

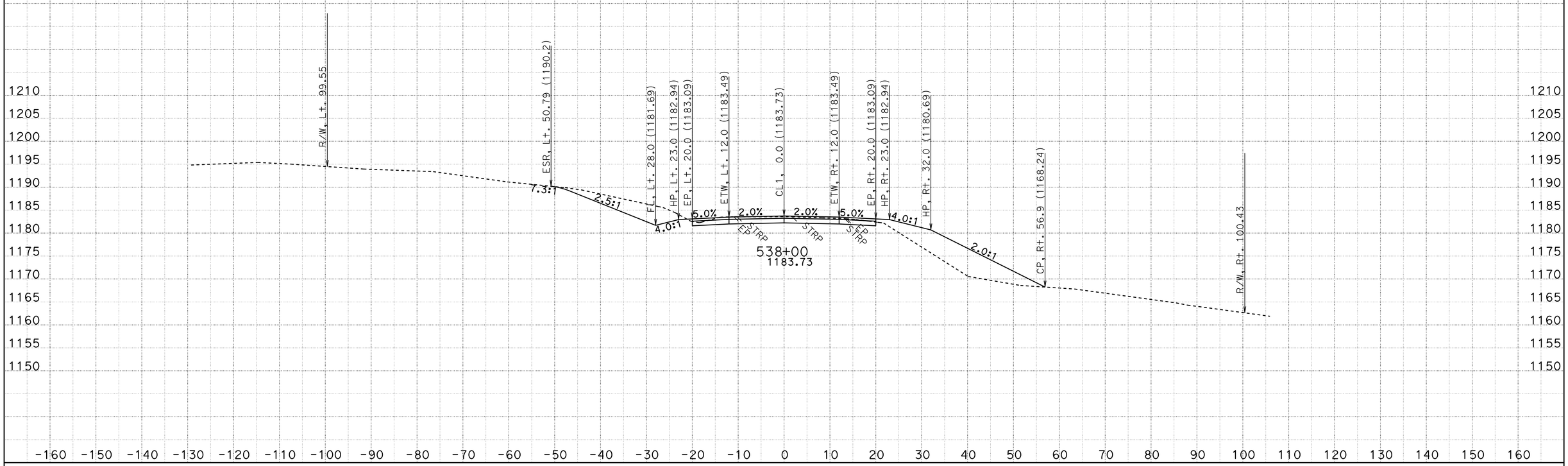

CREATED BY: D.R.FISHER
DATE: 6/3/2013
KC Project: 20245 File: C:\USER_HOME\projects\36070y45\cl1finish.ear

CONTRACT: 02-360704
DIST/CO/RTE/PM: 02/SHA/299/PM30.3 TO 40.7
PROJECT ID: BELLA DIDDY

SCALE: 1" = 10' Horiz.
1" = 10' Vert.

All Dimensions are US Survey Feet

CL1
CROSS SECTIONS

FOR EARTHWORK DEVELOPMENT ONLY

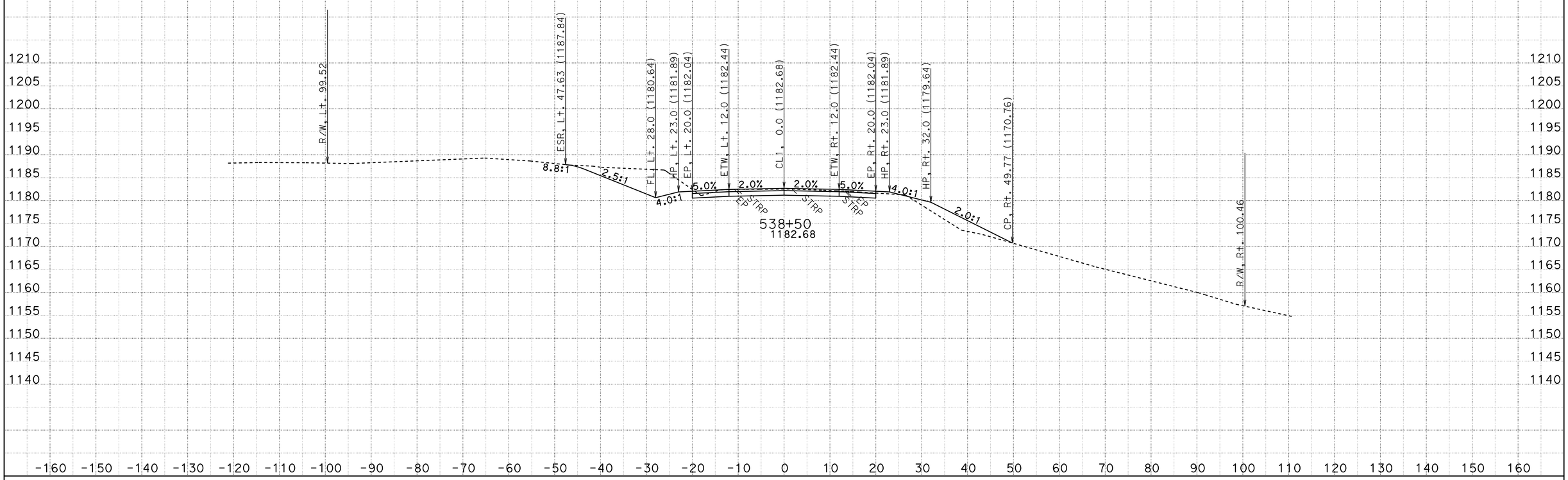

CREATED BY: D.R.FISHER
DATE: 6/3/2013
KC Project: 20245 File: C:\USER_HOME\projects\36070y45\cl1finish.ear

CONTRACT: 02-360704
DIST/CO/RTE/PM: 02/SHA/299/PM30.3 TO 40.7
PROJECT ID: BELLA DIDDY

SCALE: 1" = 10' Horiz.
1" = 10' Vert.

All Dimensions are US Survey Feet

CL1
CROSS SECTIONS

FOR EARTHWORK DEVELOPMENT ONLY

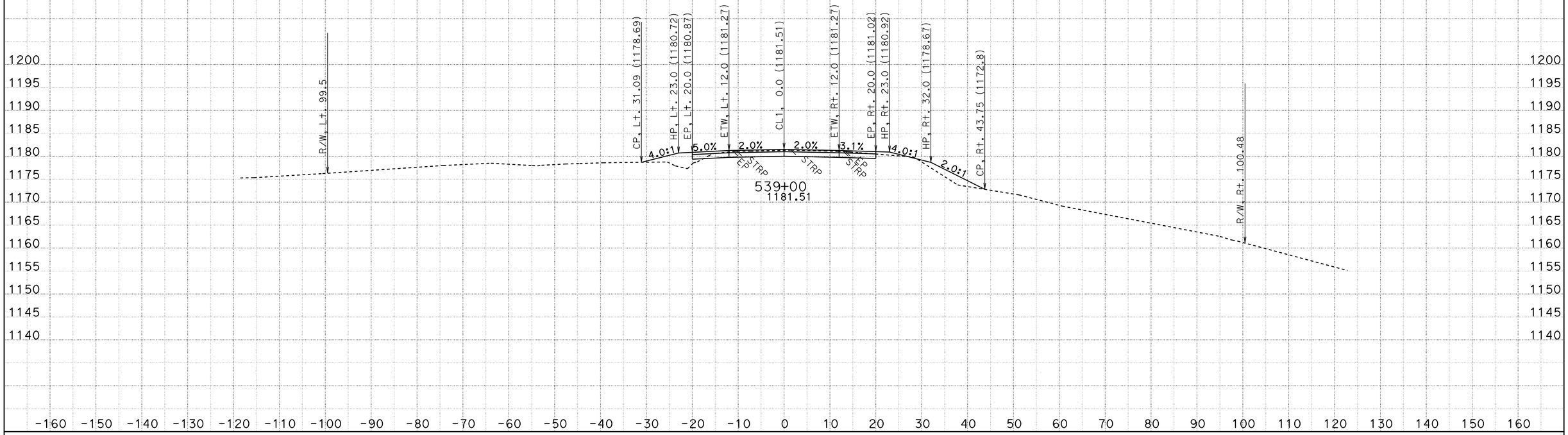

CREATED BY: D.R.FISHER
DATE: 6/3/2013
KC Project: 20245 File: C:\USER_HOME\projects\36070y45\cl1finish.ear

CONTRACT: 02-360704
DIST/CO/RTE/PM: 02/SHA/299/PM30.3 TO 40.7
PROJECT ID: BELLA DIDDY

SCALE: 1" = 10' Horiz.
1" = 10' Vert.

All Dimensions are US Survey Feet

CL1
CROSS SECTIONS

FOR EARTHWORK DEVELOPMENT ONLY

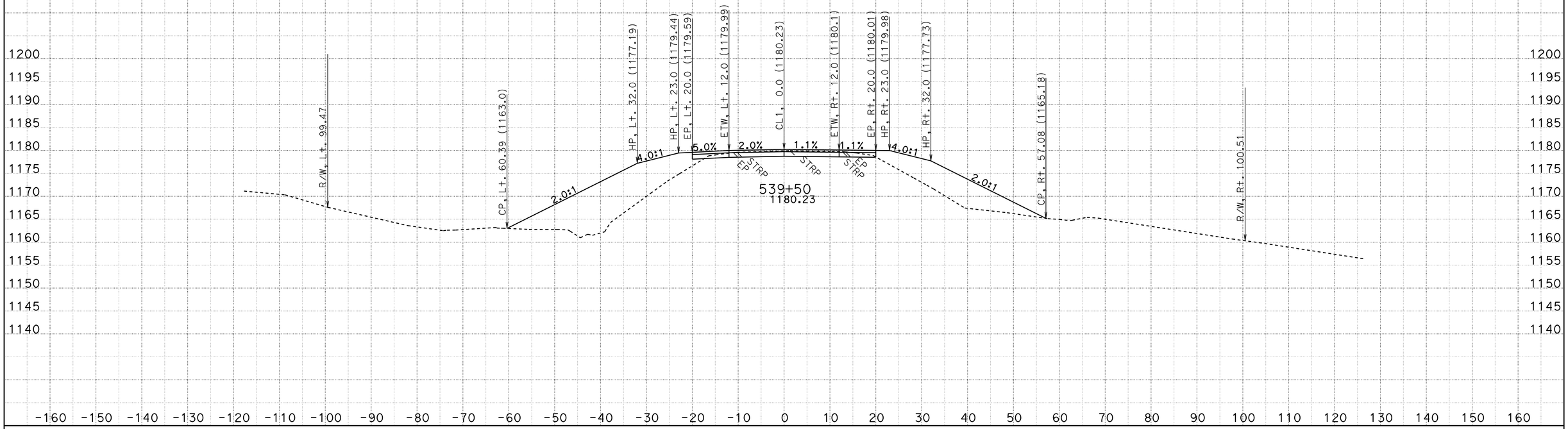

CREATED BY: D.R.FISHER
DATE: 6/3/2013
KC Project: 20245 File: C:\USER_HOME\projects\36070y45\cl1finish.ear

CONTRACT: 02-360704
DIST/CO/RTE/PM: 02/SHA/299/PM30.3 TO 40.7
PROJECT ID: BELLA DIDDY

SCALE: 1" = 10' Horiz.
1" = 10' Vert.

All Dimensions are US Survey Feet

CL1
CROSS SECTIONS

FOR EARTHWORK DEVELOPMENT ONLY

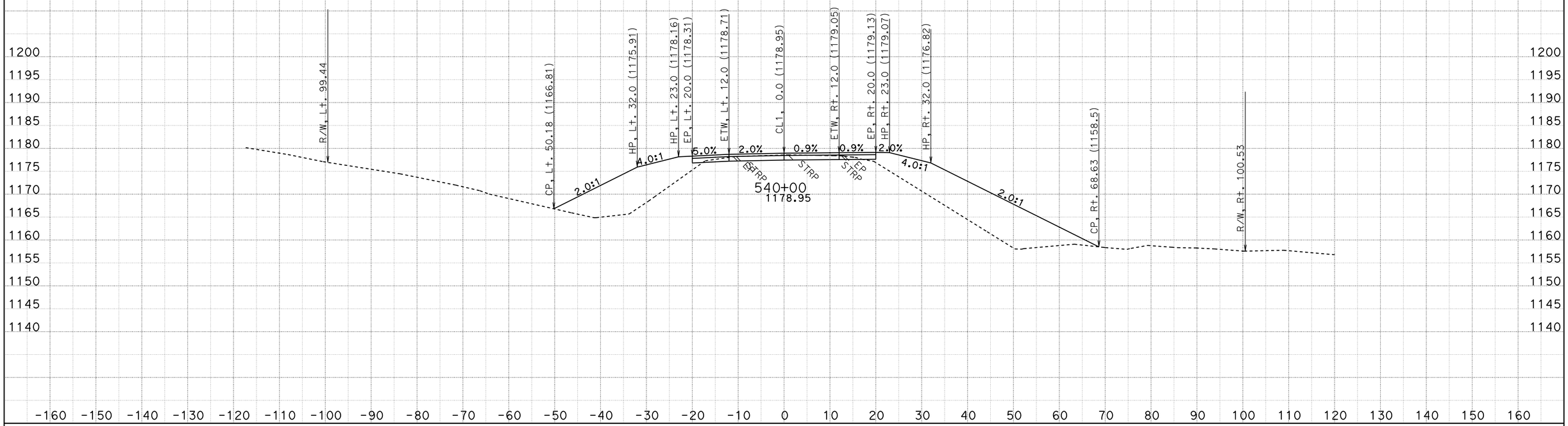

CREATED BY: D.R.FISHER
DATE: 6/3/2013
KC Project: 20245 File: C:\USER_HOME\projects\36070y45\cl1finish.ear

CONTRACT: 02-360704
DIST/CO/RTE/PM: 02/SHA/299/PM30.3 TO 40.7
PROJECT ID: BELLA DIDDY

SCALE: 1" = 10' Horiz.
1" = 10' Vert.

All Dimensions are US Survey Feet

CL1
CROSS SECTIONS

FOR EARTHWORK DEVELOPMENT ONLY

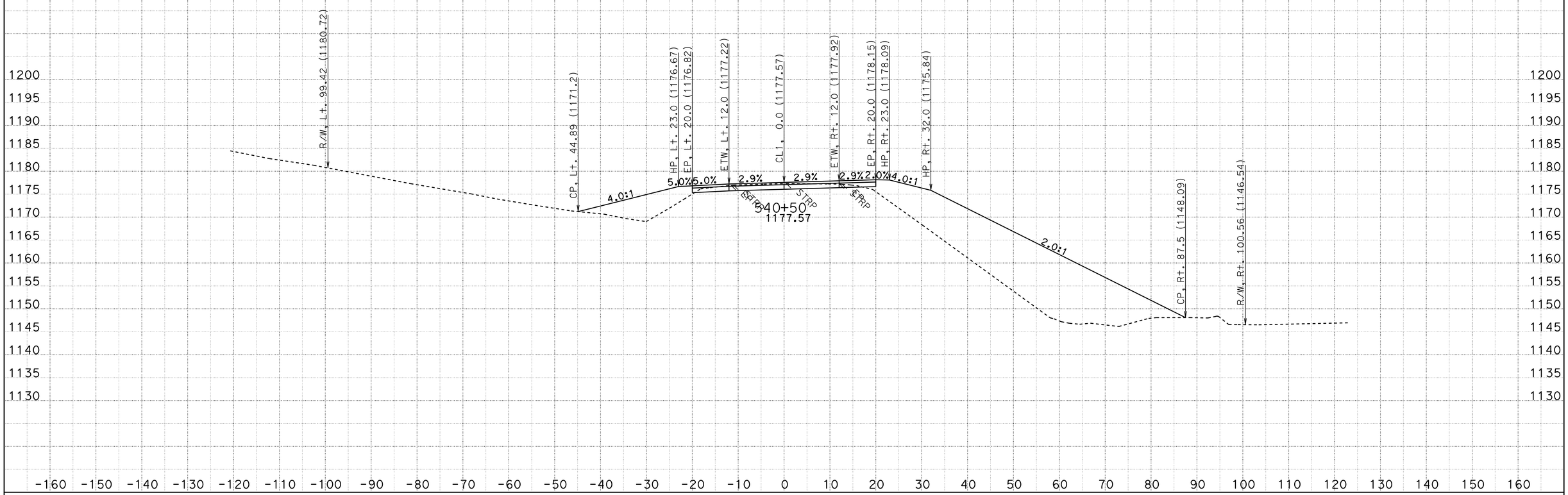

CREATED BY: D.R.FISHER
DATE: 6/3/2013
KC Project: 20245 File: C:\USER_HOME\projects\36070y45\cl1finish.ear

CONTRACT: 02-360704
DIST/CO/RTE/PM: 02/SHA/299/PM30.3 TO 40.7
PROJECT ID: BELLA DIDDY

SCALE: 1" = 10' Horiz.
1" = 10' Vert.
All Dimensions are US Survey Feet

CL1
CROSS SECTIONS
SHEET 620 OF 651

FOR EARTHWORK DEVELOPMENT ONLY

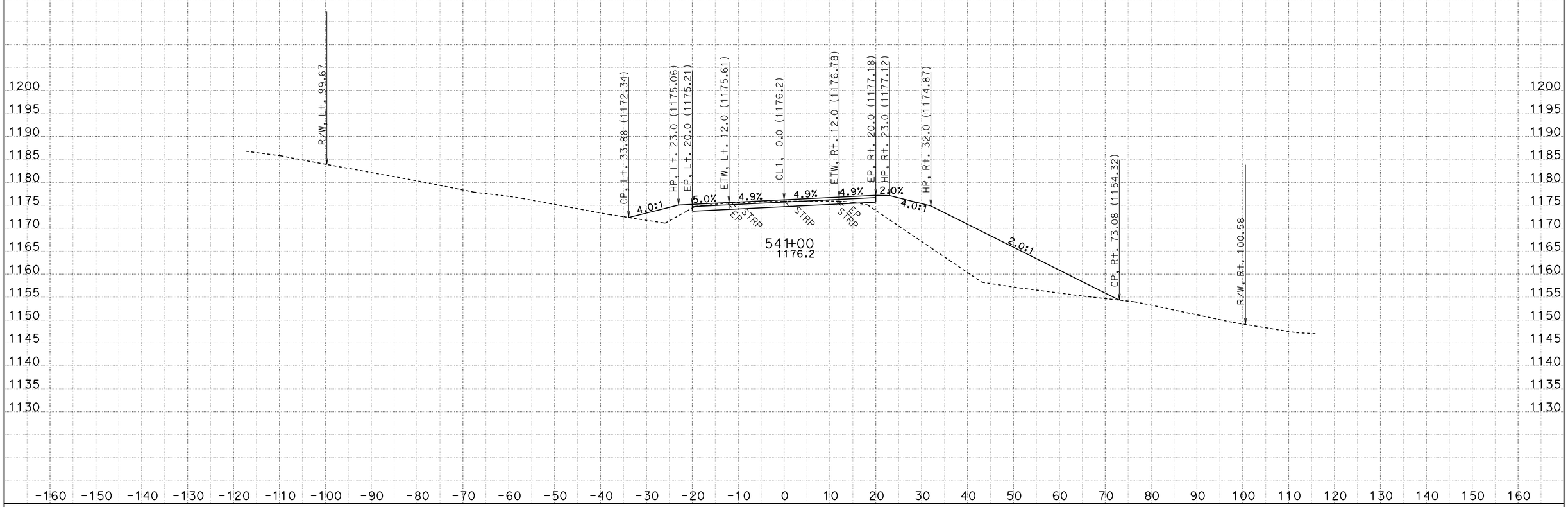

CREATED BY: D.R.FISHER
DATE: 6/3/2013
KC Project: 20245 File: C:\USER_HOME\projects\36070y45\cl1finish.ear

CONTRACT: 02-360704
DIST/CO/RTE/PM: 02/SHA/299/PM30.3 TO 40.7
PROJECT ID: BELLA DIDDY

SCALE: 1" = 10' Horiz.
1" = 10' Vert.

All Dimensions are US Survey Feet

CL1
CROSS SECTIONS
SHEET 621 OF 651

FOR EARTHWORK DEVELOPMENT ONLY

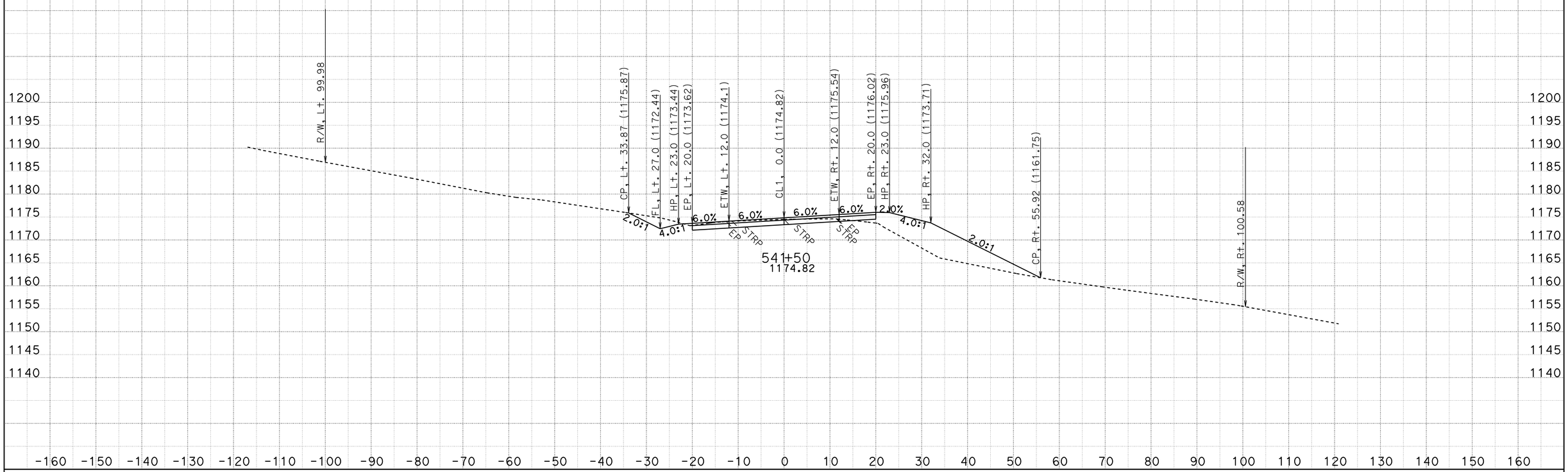

CREATED BY: D.R.FISHER
DATE: 6/3/2013
KC Project: 20245 File: C:\USER_HOME\projects\36070y45\cl1finish.ear

CONTRACT: 02-360704
DIST/CO/RTE/PM: 02/SHA/299/PM30.3 TO 40.7
PROJECT ID: BELLA DIDDY

SCALE: 1" = 10' Horiz.
1" = 10' Vert.

All Dimensions are US Survey Feet

CL1
CROSS SECTIONS

FOR EARTHWORK DEVELOPMENT ONLY

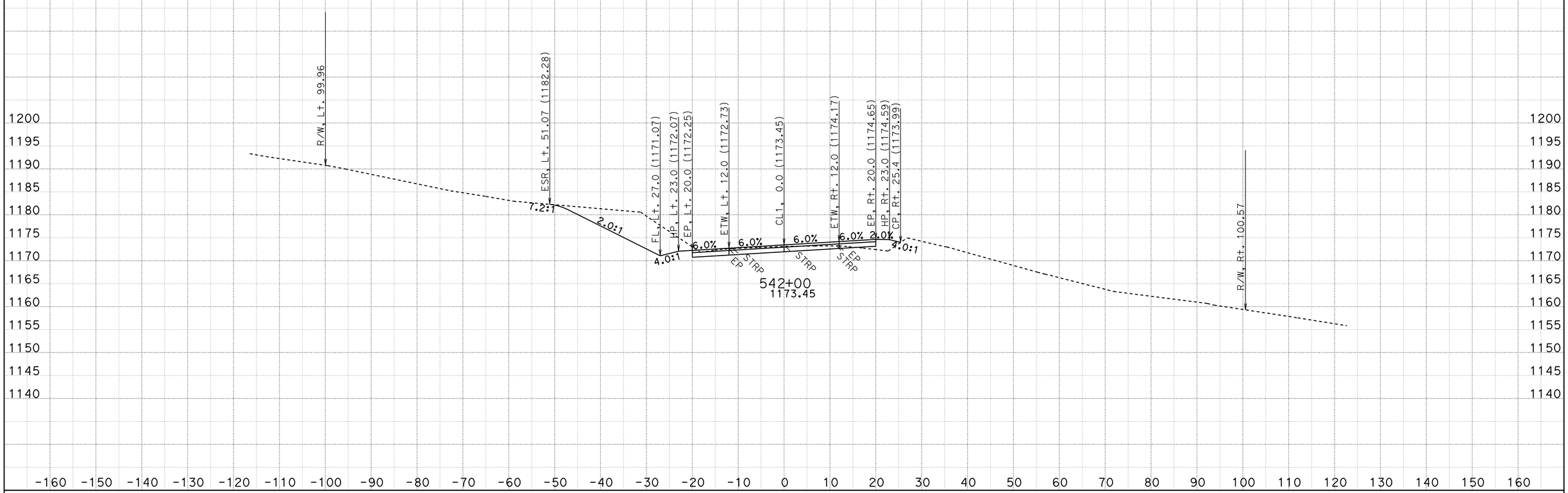

CREATED BY: D.R.FISHER
DATE: 6/3/2013
KC Project: 20245 File: C:\USER_HOME\projects\36070y45\cl1finish.ear

CONTRACT: 02-360704
DIST/CO/RTE/PM: 02/SHA/299/PM30.3 TO 40.7
PROJECT ID: BELLA DIDDY

SCALE: 1" = 10' Horiz.
1" = 10' Vert.
All Dimensions are US Survey Feet

CL1
CROSS SECTIONS
SHEET 623 OF 651

FOR EARTHWORK DEVELOPMENT ONLY

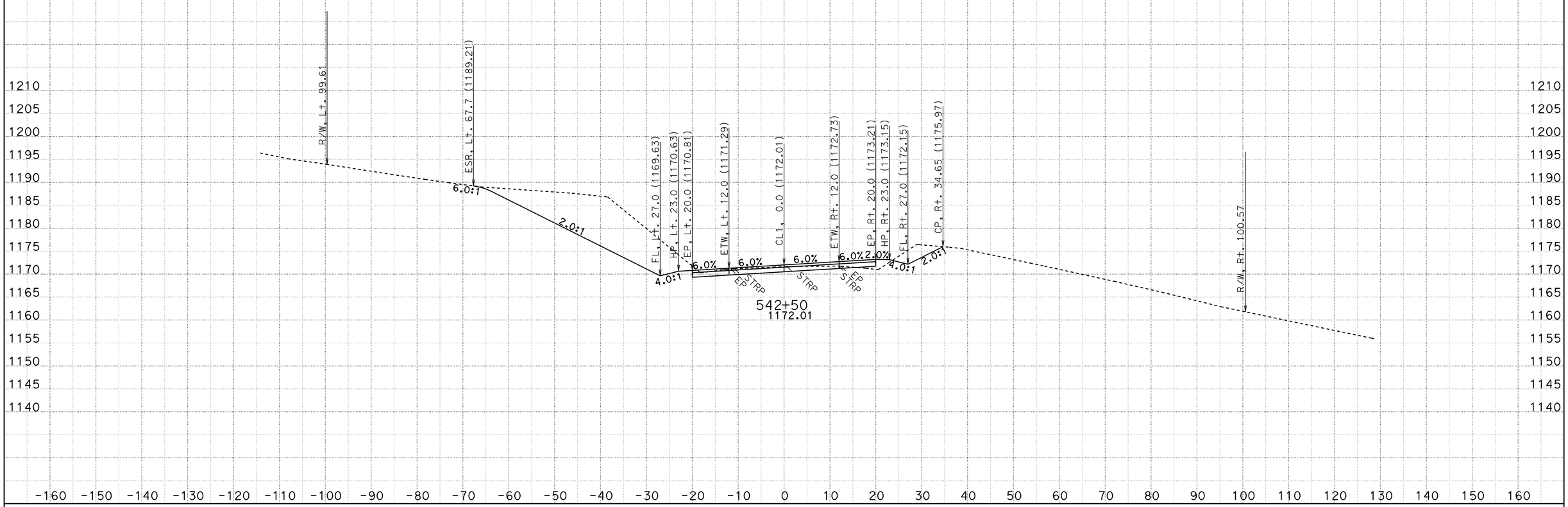

CREATED BY: D.R.FISHER
DATE: 6/3/2013
KC Project: 20245 File: C:\USER_HOME\projects\36070y45\cl1finish.ear

CONTRACT: 02-360704
DIST/CO/RTE/PM: 02/SHA/299/PM30.3 TO 40.7
PROJECT ID: BELLA DIDDY

SCALE: 1" = 10' Horiz.
1" = 10' Vert.

All Dimensions are US Survey Feet

CL1
CROSS SECTIONS

FOR EARTHWORK DEVELOPMENT ONLY

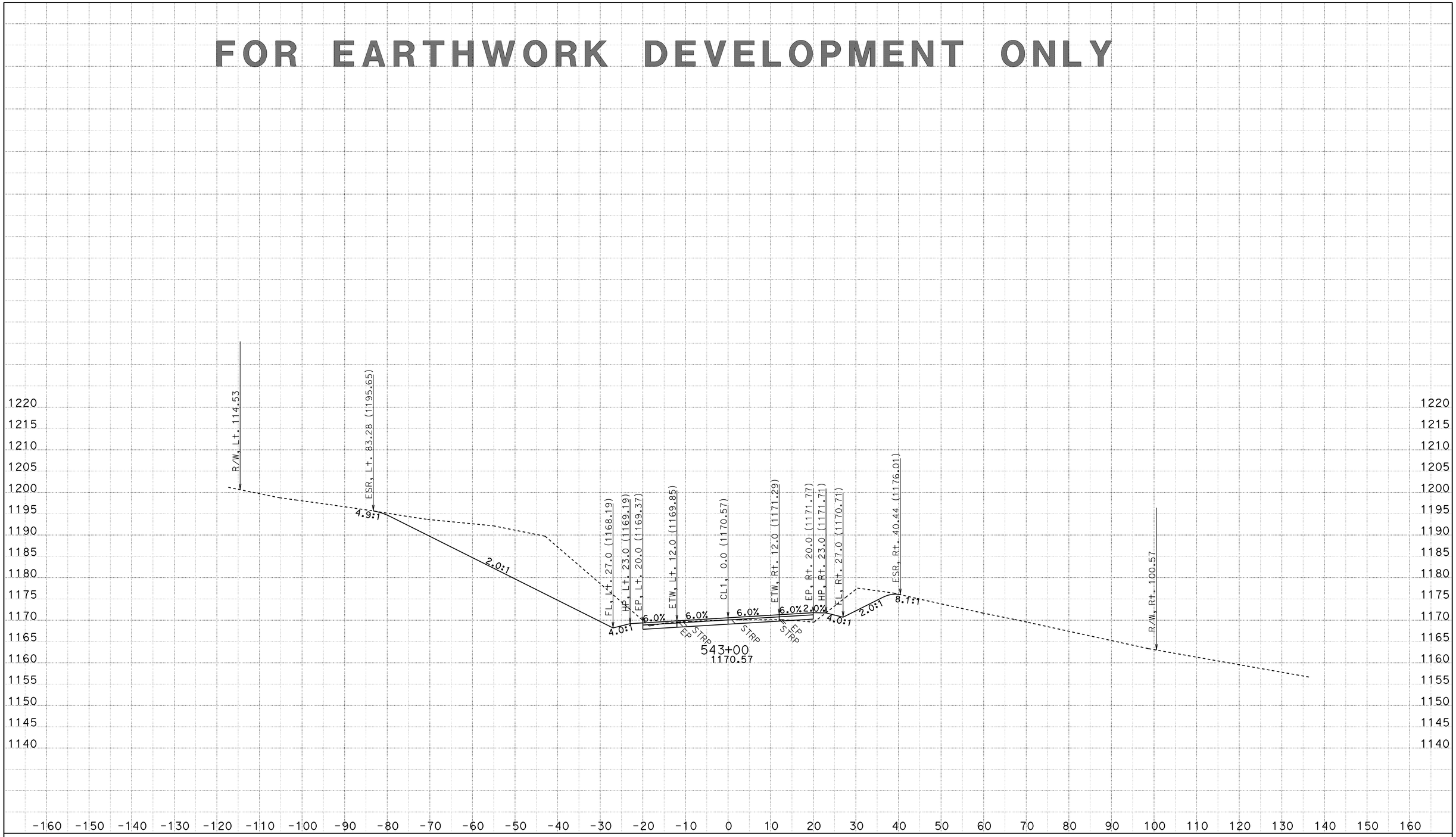

CREATED BY: D.R.FISHER
DATE: 6/3/2013
KC Project: 20245 File: C:\USER_HOME\projects\36070y45\cl1finish.ear

CONTRACT: 02-360704
DIST/CO/RTE/PM: 02/SHA/299/PM30.3 TO 40.7
PROJECT ID: BELLA DIDDY

SCALE: 1" = 10' Horiz.
1" = 10' Vert.

All Dimensions are US Survey Feet

CL1
CROSS SECTIONS

FOR EARTHWORK DEVELOPMENT ONLY

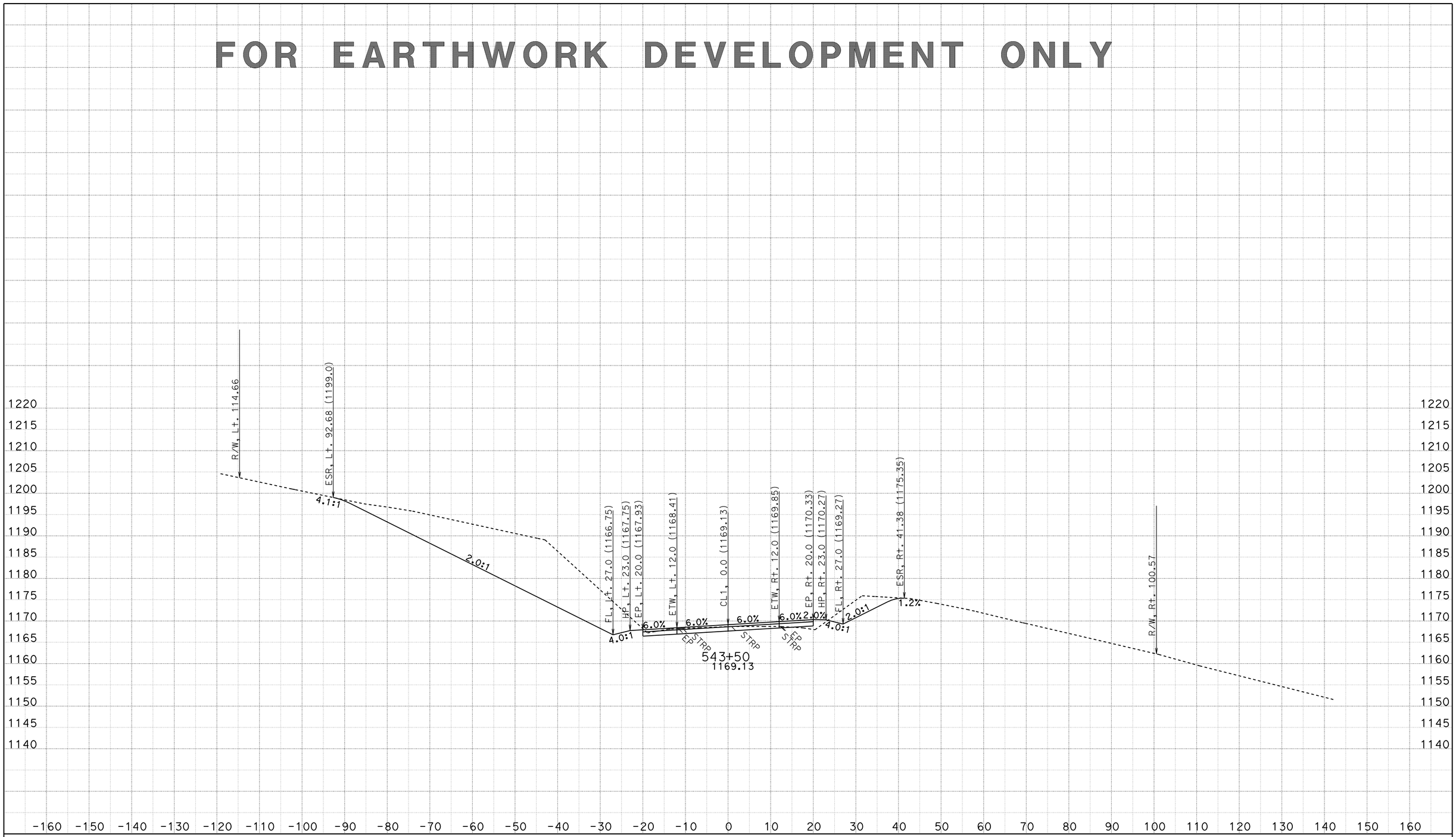

CREATED BY: D.R.FISHER
DATE: 6/3/2013
KC Project: 20245 File: C:\USER_HOME\projects\36070y45\cl1finish.ear

CONTRACT: 02-360704
DIST/CO/RTE/PM: 02/SHA/299/PM30.3 TO 40.7
PROJECT ID: BELLA DIDDY

SCALE: 1" = 10' Horiz.
1" = 10' Vert.

All Dimensions are US Survey Feet

CL1
CROSS SECTIONS
SHEET 626 OF 651

FOR EARTHWORK DEVELOPMENT ONLY

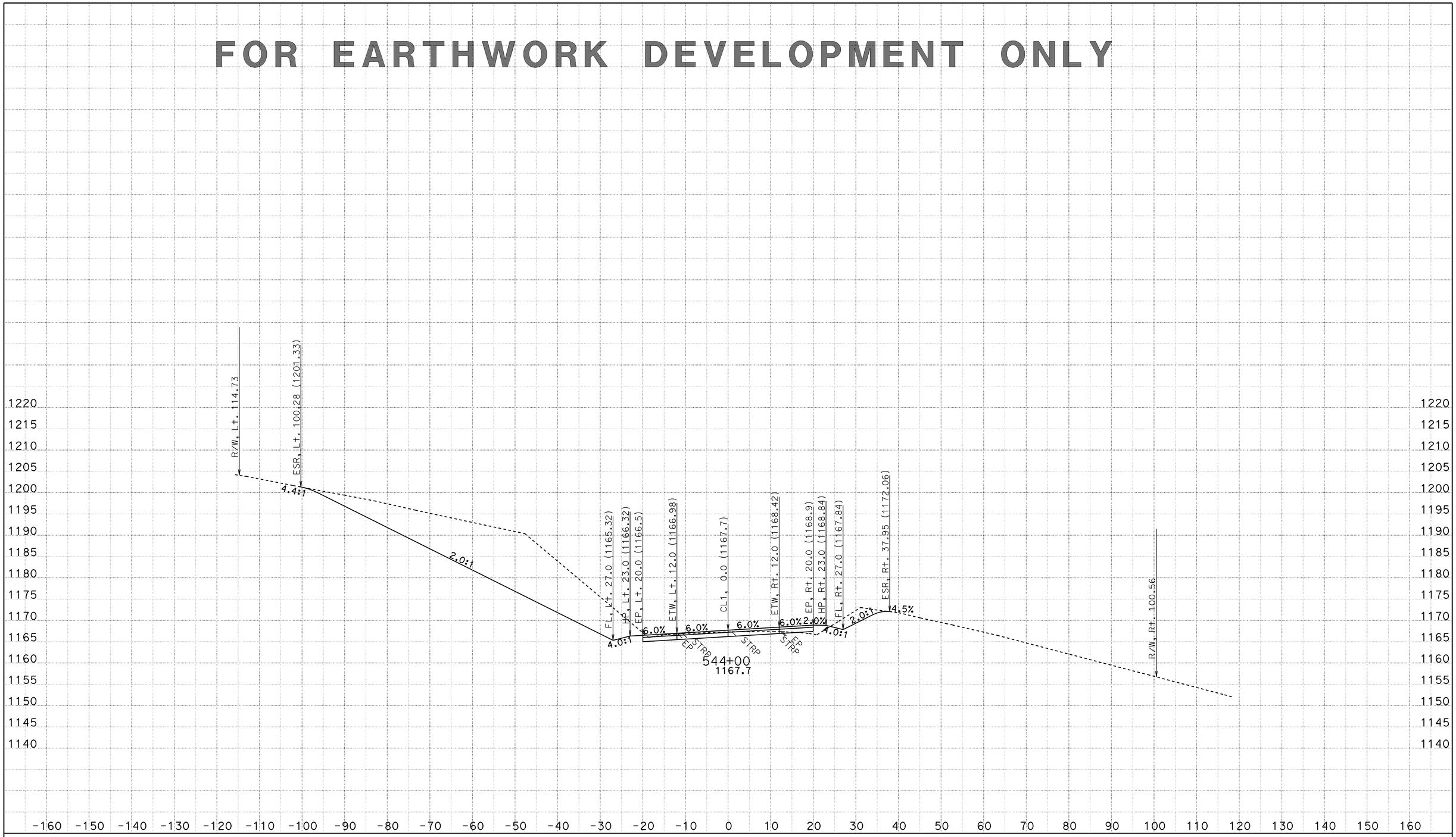

CREATED BY: D.R.FISHER
DATE: 6/3/2013
KC Project: 20245 File: C:\USER_HOME\projects\36070y45\cl1finish.ear

CONTRACT: 02-360704
DIST/CO/RTE/PM: 02/SHA/299/PM30.3 TO 40.7
PROJECT ID: BELLA DIDDY

SCALE: 1" = 10' Horiz.
1" = 10' Vert.

All Dimensions are US Survey Feet

CL1
CROSS SECTIONS
SHEET 627 OF 651

FOR EARTHWORK DEVELOPMENT ONLY

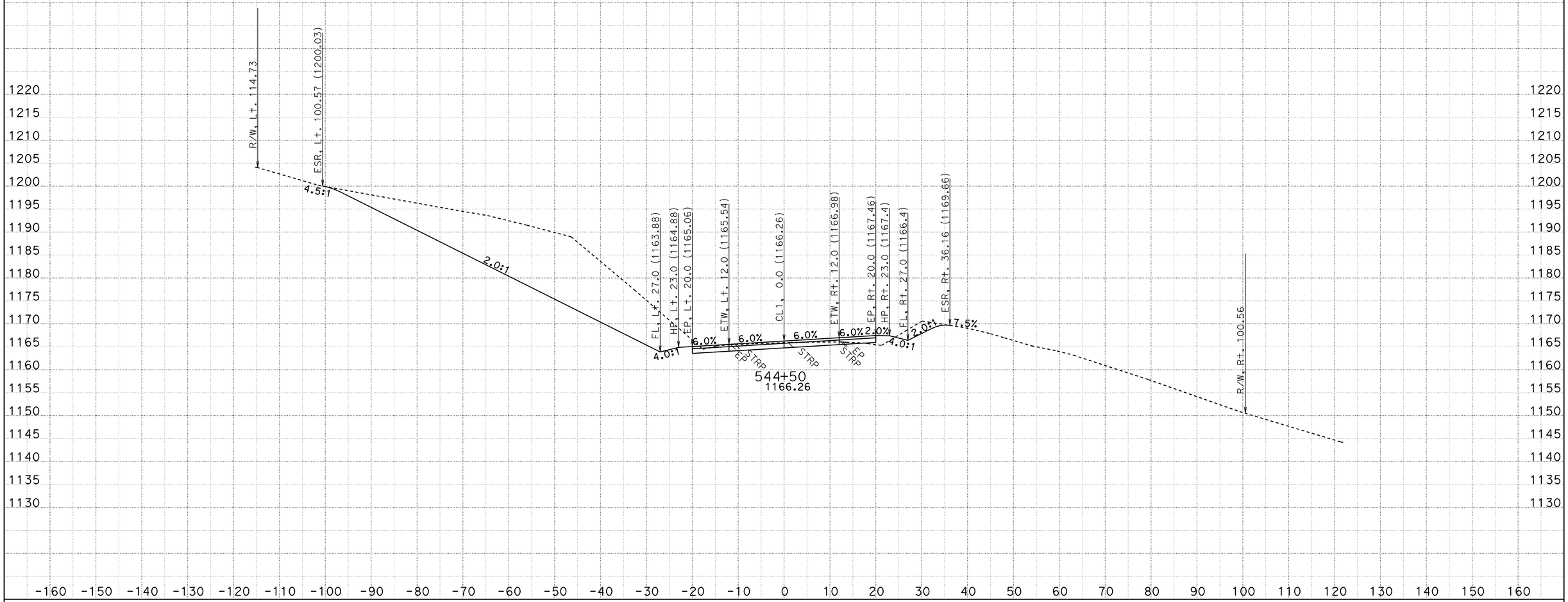

CREATED BY: D.R.FISHER
DATE: 6/3/2013
KC Project: 20245 File: C:\USER_HOME\projects\36070y45\cl1finish.ear

CONTRACT: 02-360704
DIST/CO/RTE/PM: 02/SHA/299/PM30.3 TO 40.7
PROJECT ID: BELLA DIDDY

SCALE: 1" = 10' Horiz.
1" = 10' Vert.

All Dimensions are US Survey Feet

CL1
CROSS SECTIONS

FOR EARTHWORK DEVELOPMENT ONLY

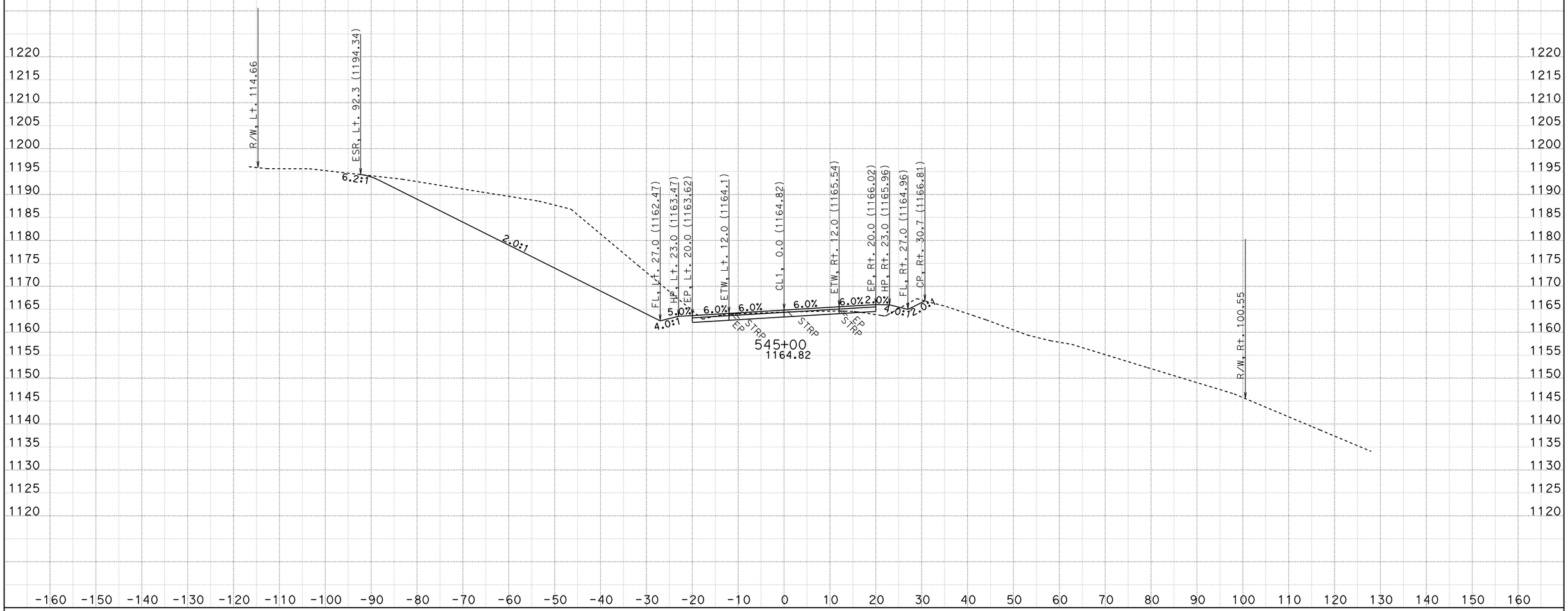

CREATED BY: D.R.FISHER
DATE: 6/3/2013
KC Project: 20245 File: C:\USER_HOME\projects\36070y45\cl1finish.ear

CONTRACT: 02-360704
DIST/CO/RTE/PM: 02/SHA/299/PM30.3 TO 40.7
PROJECT ID: BELLA DIDDY

SCALE: 1" = 10' Horiz.
1" = 10' Vert.
All Dimensions are US Survey Feet

CL1
CROSS SECTIONS
SHEET 629 OF 651

FOR EARTHWORK DEVELOPMENT ONLY

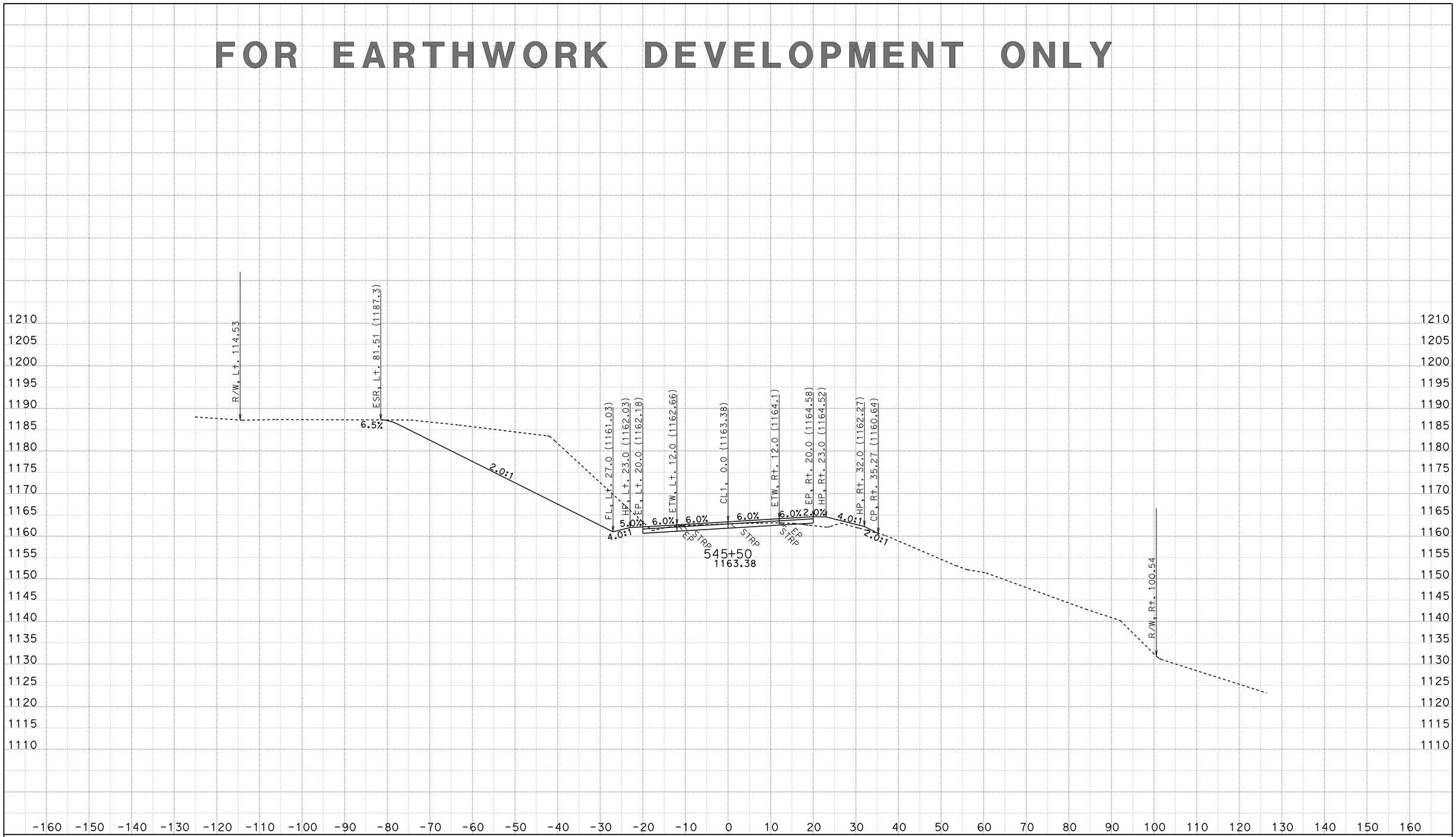

CREATED BY: D.R.FISHER
DATE: 6/3/2013
KC Project: 20245 File: C:\USER_HOME\projects\36070y45\cl1finish.ear

CONTRACT: 02-360704
DIST/CO/RTE/PM: 02/SHA/299/PM30.3 TO 40.7
PROJECT ID: BELLA DIDDY

SCALE: 1" = 10' Horiz.
1" = 10' Vert.

All Dimensions are US Survey Feet

CL1
CROSS SECTIONS
SHEET 630 OF 651

FOR EARTHWORK DEVELOPMENT ONLY

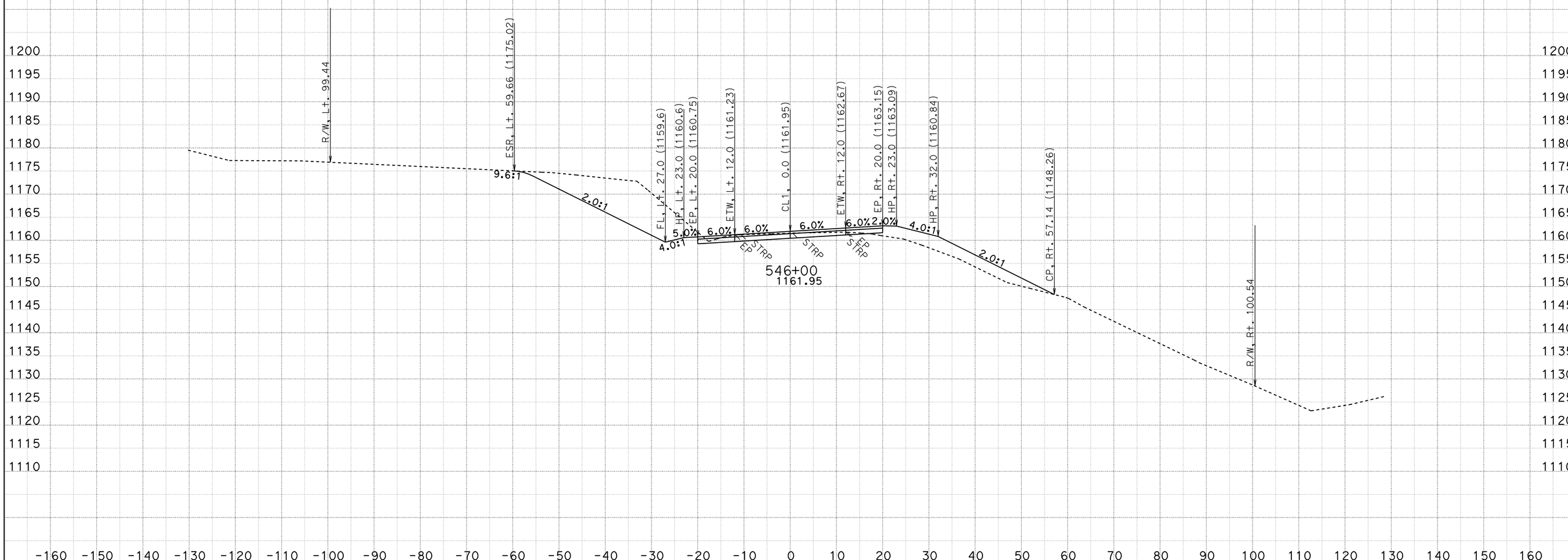

CREATED BY: D.R.FISHER
DATE: 6/3/2013
KC Project: 20245 File: C:\USER_HOME\projects\36070y45\cl1finish.ear

CONTRACT: 02-360704
DIST/CO/RTE/PM: 02/SHA/299/PM30.3 TO 40.7
PROJECT ID: BELLA DIDDY

SCALE: 1" = 10' Horiz.
1" = 10' Vert.

All Dimensions are US Survey Feet

CL1
CROSS SECTIONS

FOR EARTHWORK DEVELOPMENT ONLY

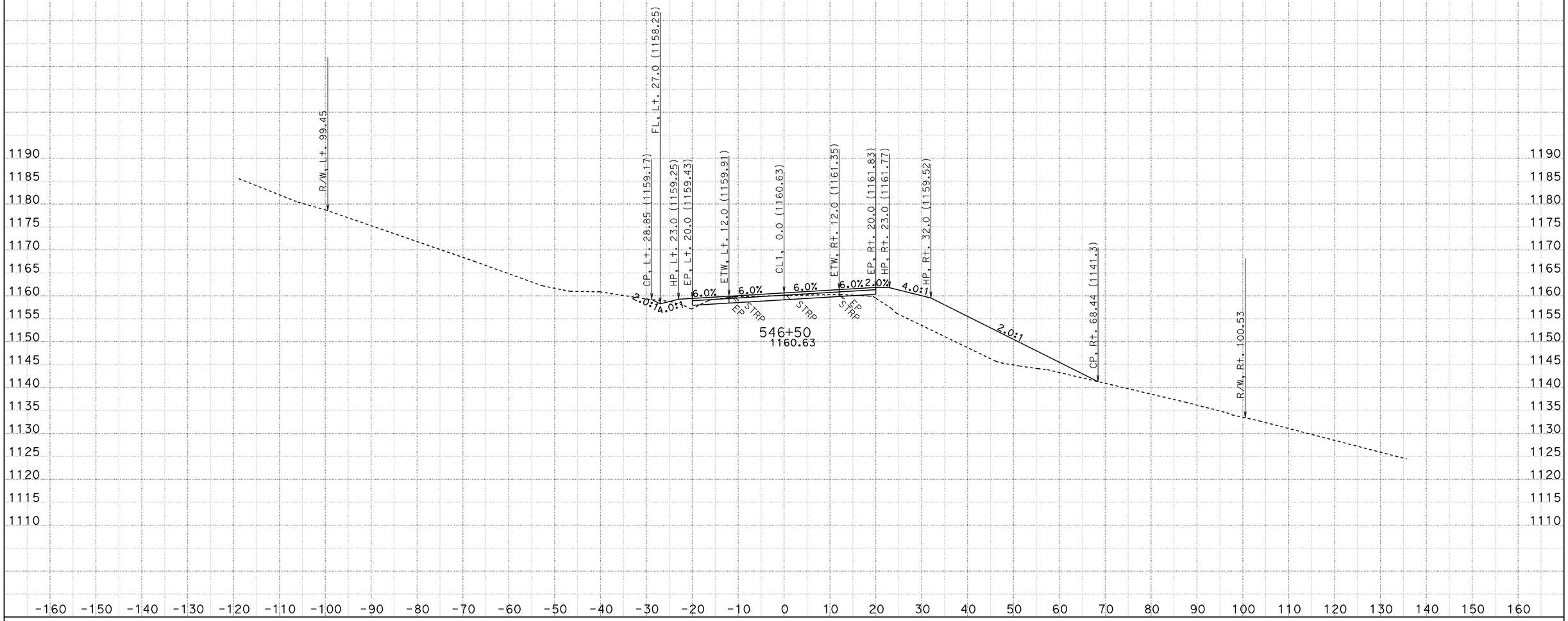

CREATED BY: D.R.FISHER
DATE: 6/3/2013
KC Project: 20245 File: C:\USER_HOME\projects\36070y45\cl1finish.ear

CONTRACT: 02-360704
DIST/CO/RTE/PM: 02/SHA/299/PM30.3 TO 40.7
PROJECT ID: BELLA DIDDY

SCALE: 1" = 10' Horiz.
1" = 10' Vert.
All Dimensions are US Survey Feet

CL1
CROSS SECTIONS
SHEET 632 OF 651

FOR EARTHWORK DEVELOPMENT ONLY

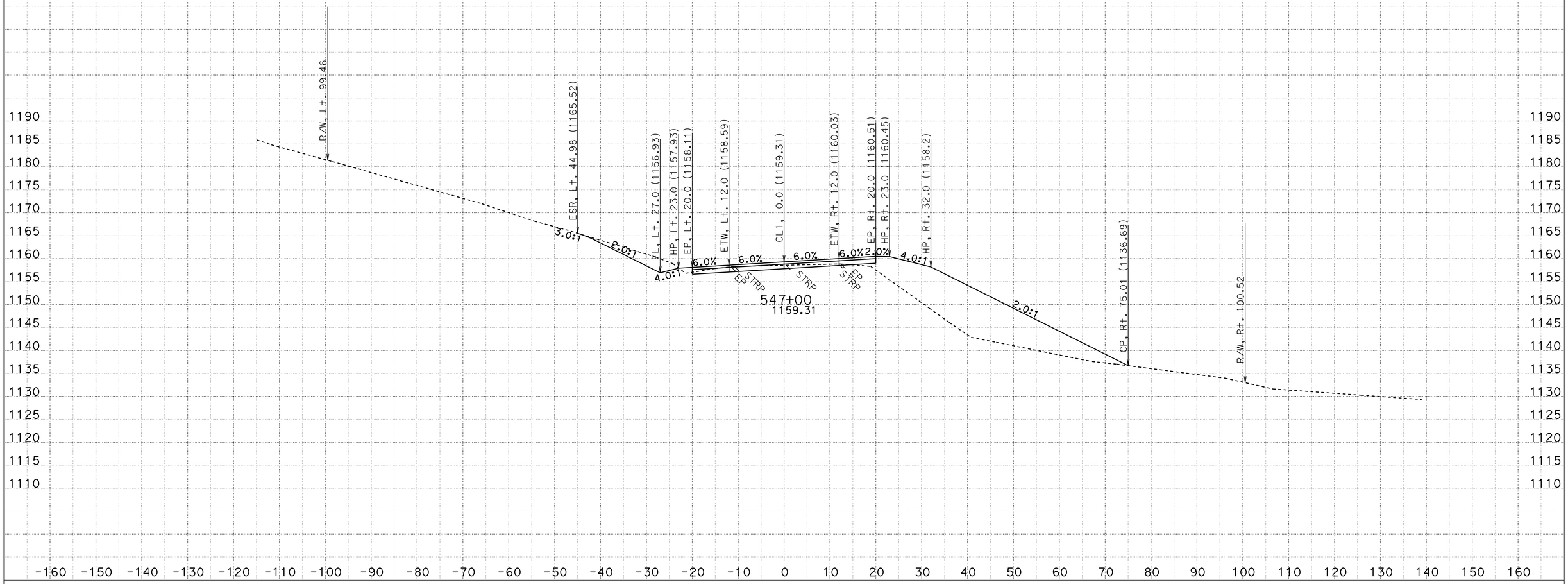

CREATED BY: D.R.FISHER
DATE: 6/3/2013
KC Project: 20245 File: C:\USER_HOME\projects\36070y45\cl1finish.ear

CONTRACT: 02-360704
DIST/CO/RTE/PM: 02/SHA/299/PM30.3 TO 40.7
PROJECT ID: BELLA DIDDY

SCALE: 1" = 10' Horiz.
1" = 10' Vert.

All Dimensions are US Survey Feet

CL1
CROSS SECTIONS

FOR EARTHWORK DEVELOPMENT ONLY

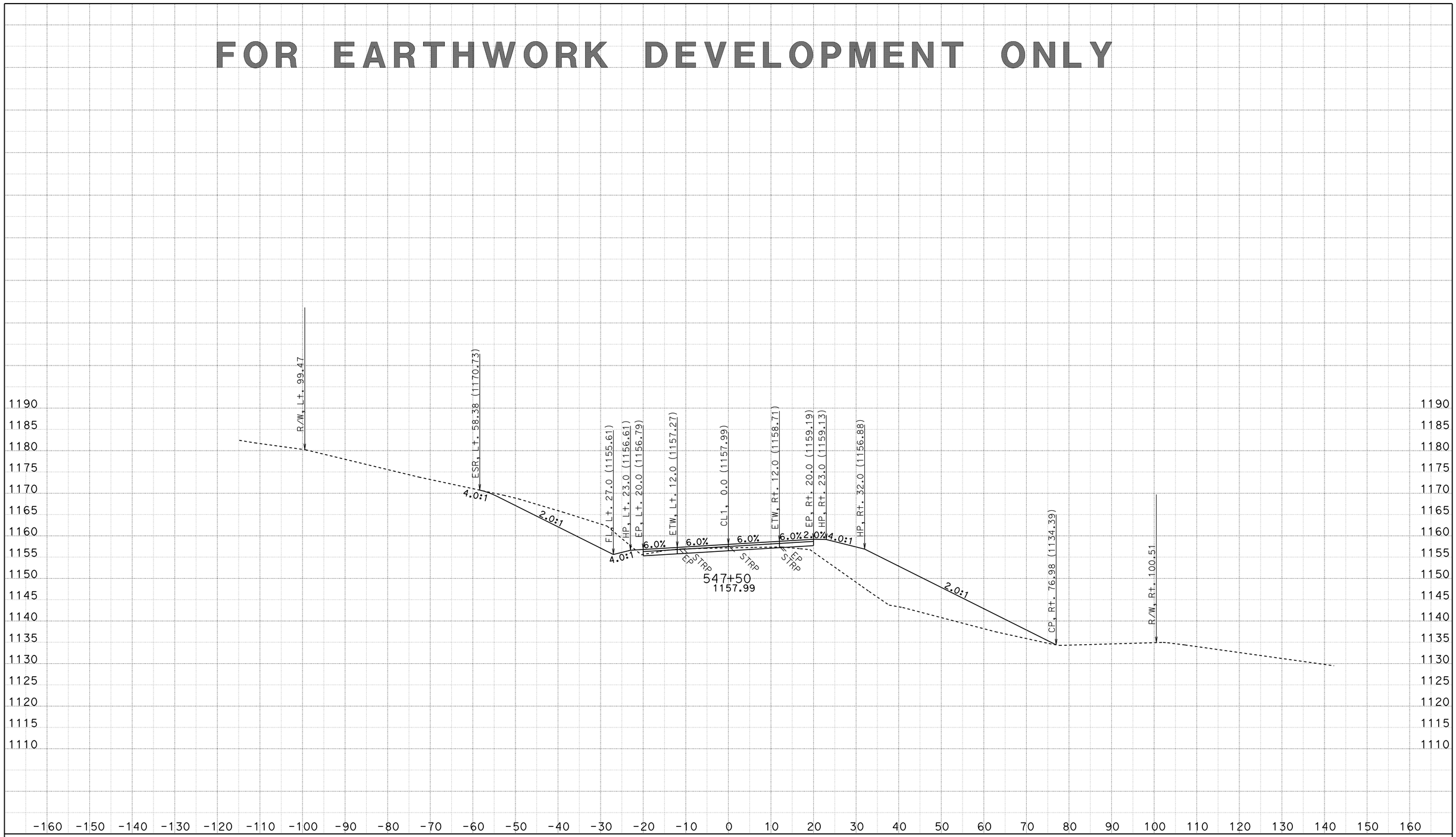

CREATED BY: D.R.FISHER
DATE: 6/3/2013
KC Project: 20245 File: C:\USER_HOME\projects\36070y45\cl1finish.ear

CONTRACT: 02-360704
DIST/CO/RTE/PM: 02/SHA/299/PM30.3 TO 40.7
PROJECT ID: BELLA DIDDY

SCALE: 1" = 10' Horiz.
1" = 10' Vert.

All Dimensions are US Survey Feet

CL1
CROSS SECTIONS

FOR EARTHWORK DEVELOPMENT ONLY

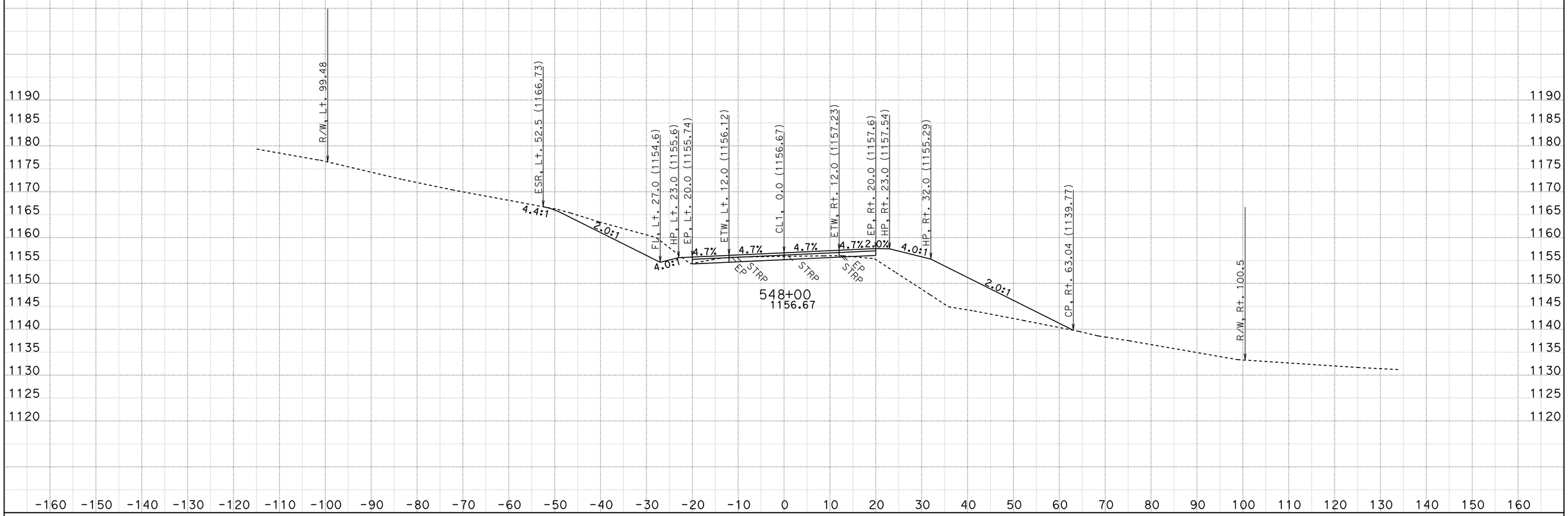

CREATED BY: D.R.FISHER
DATE: 6/3/2013
KC Project: 20245 File: C:\USER_HOME\projects\36070y45\cl1finish.ear

CONTRACT: 02-360704
DIST/CO/RTE/PM: 02/SHA/299/PM30.3 TO 40.7
PROJECT ID: BELLA DIDDY

SCALE: 1" = 10' Horiz.
1" = 10' Vert.

All Dimensions are US Survey Feet

CL1
CROSS SECTIONS

FOR EARTHWORK DEVELOPMENT ONLY

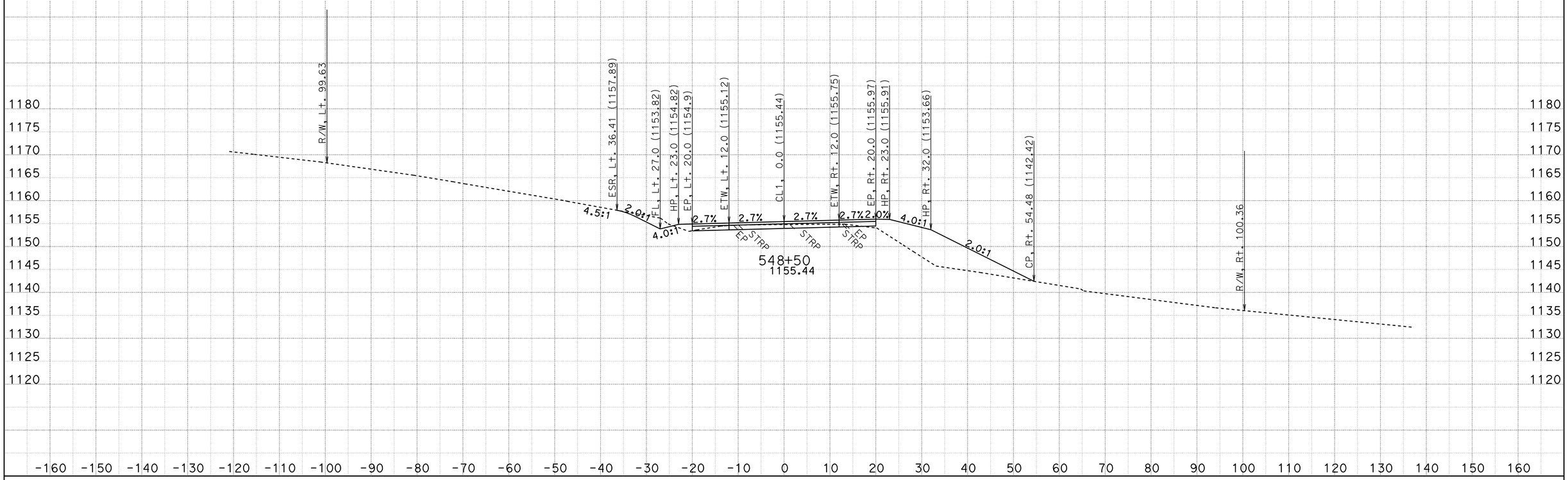

CREATED BY: D.R.FISHER
DATE: 6/3/2013
KC Project: 20245 File: C:\USER_HOME\projects\36070y45\cl1finish.ear

CONTRACT: 02-360704
DIST/CO/RTE/PM: 02/SHA/299/PM30.3 TO 40.7
PROJECT ID: BELLA DIDDY

SCALE: 1" = 10' Horiz.
1" = 10' Vert.

All Dimensions are US Survey Feet

CL1
CROSS SECTIONS

FOR EARTHWORK DEVELOPMENT ONLY

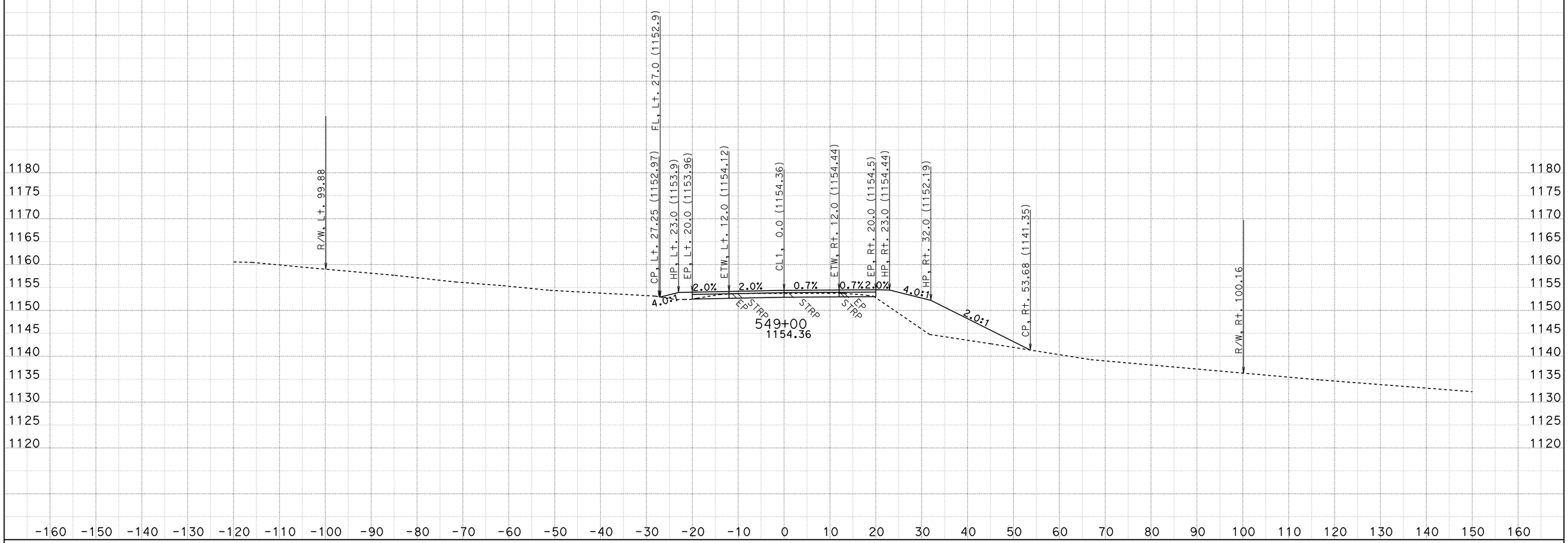

CREATED BY: D.R.FISHER
DATE: 6/3/2013
KC Project: 20245 File: C:\USER_HOME\projects\36070y45\cl1finish.ear

CONTRACT: 02-360704
DIST/CO/RTE/PM: 02/SHA/299/PM30.3 TO 40.7
PROJECT ID: BELLA DIDDY

SCALE: 1" = 10' Horiz.
1" = 10' Vert.

All Dimensions are US Survey Feet

CL1
CROSS SECTIONS

FOR EARTHWORK DEVELOPMENT ONLY

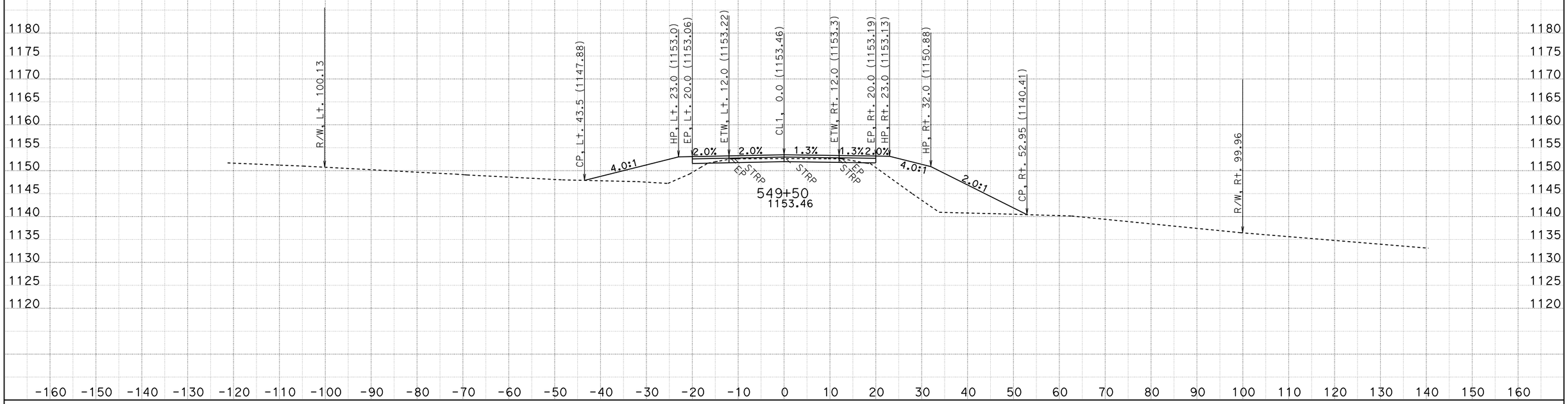

CREATED BY: D.R.FISHER
DATE: 6/3/2013
KC Project: 20245 File: C:\USER_HOME\projects\36070y45\cl1finish.ear

CONTRACT: 02-360704
DIST/CO/RTE/PM: 02/SHA/299/PM30.3 TO 40.7
PROJECT ID: BELLA DIDDY

SCALE: 1" = 10' Horiz.
1" = 10' Vert.

All Dimensions are US Survey Feet

CL1
CROSS SECTIONS

FOR EARTHWORK DEVELOPMENT ONLY

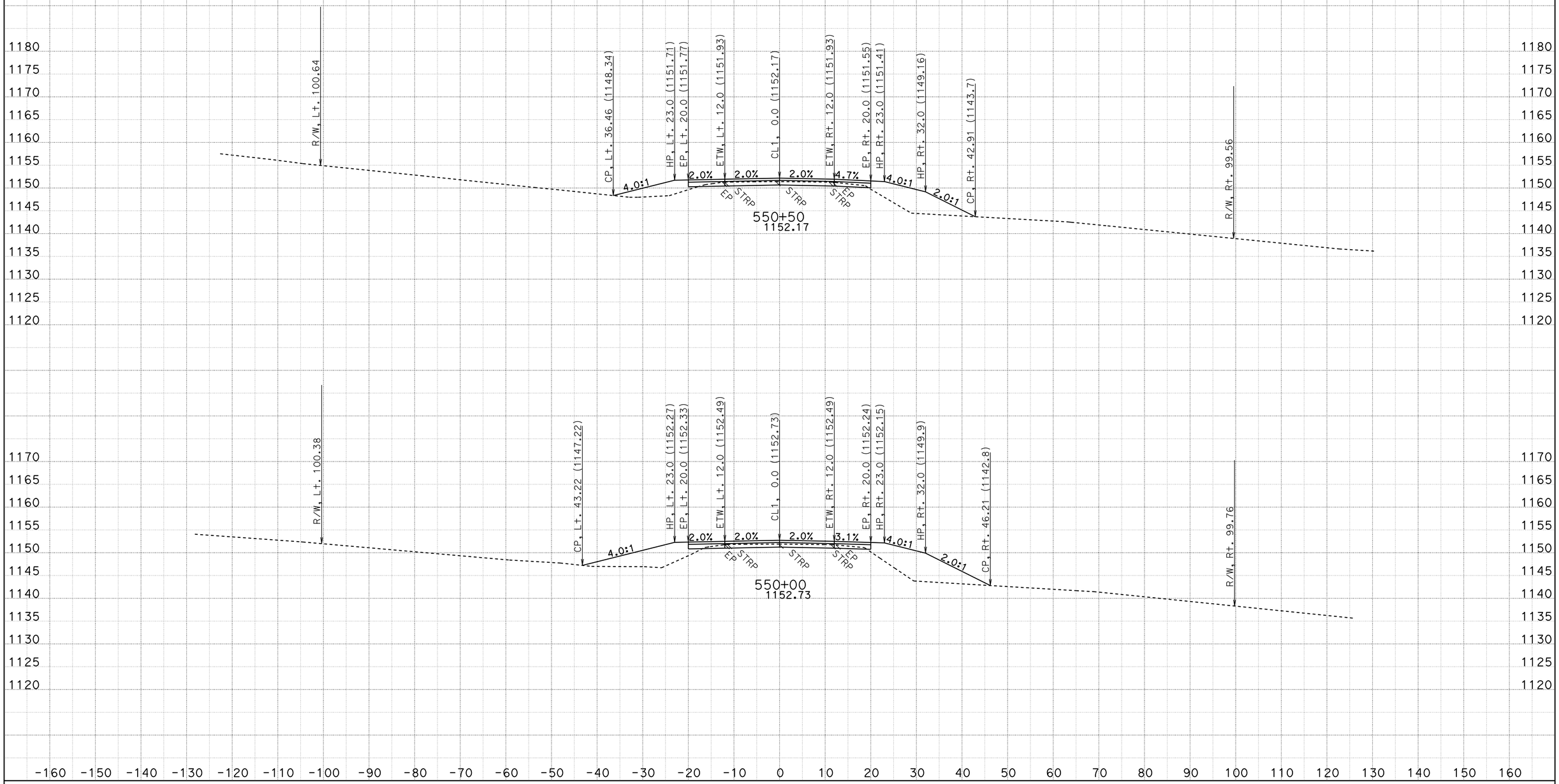

CREATED BY: D.R.FISHER
DATE: 6/3/2013
KC Project: 20245 File: C:\USER_HOME\projects\36070y45\cl1finish.ear

CONTRACT: 02-360704
DIST/CO/RTE/PM: 02/SHA/299/PM30.3 TO 40.7
PROJECT ID: BELLA DIDDY

SCALE: 1" = 10' Horiz.
1" = 10' Vert.

All Dimensions are US Survey Feet

CL1
CROSS SECTIONS

FOR EARTHWORK DEVELOPMENT ONLY

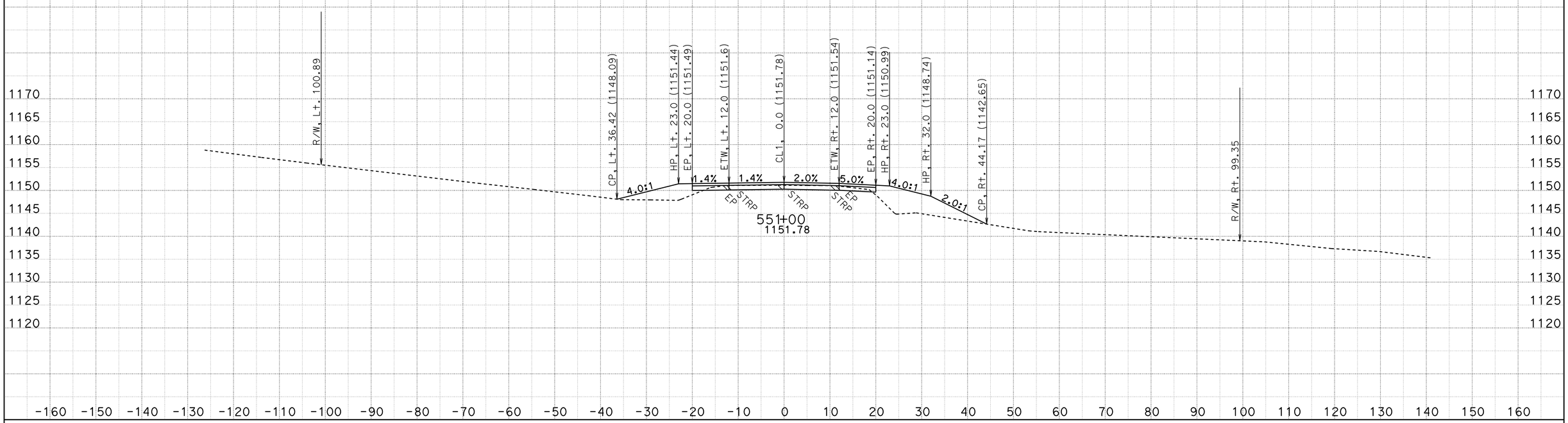

CREATED BY: D.R.FISHER
DATE: 6/3/2013
KC Project: 20245 File: C:\USER_HOME\projects\36070y45\cl1finish.ear

CONTRACT: 02-360704
DIST/CO/RTE/PM: 02/SHA/299/PM30.3 TO 40.7
PROJECT ID: BELLA DIDDY

SCALE: 1" = 10' Horiz.
1" = 10' Vert.

All Dimensions are US Survey Feet

CL1
CROSS SECTIONS

FOR EARTHWORK DEVELOPMENT ONLY

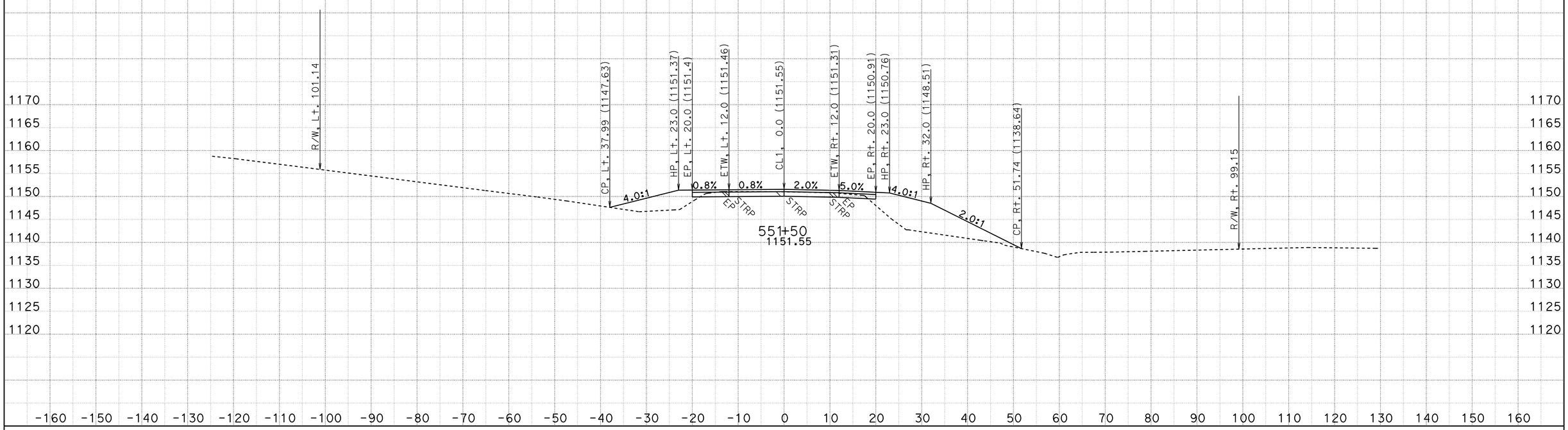

CREATED BY: D.R.FISHER
DATE: 6/3/2013
KC Project: 20245 File: C:\USER_HOME\projects\36070y45\cl1finish.ear

CONTRACT: 02-360704
DIST/CO/RTE/PM: 02/SHA/299/PM30.3 TO 40.7
PROJECT ID: BELLA DIDDY

SCALE: 1" = 10' Horiz.
1" = 10' Vert.

All Dimensions are US Survey Feet

CL1
CROSS SECTIONS

FOR EARTHWORK DEVELOPMENT ONLY

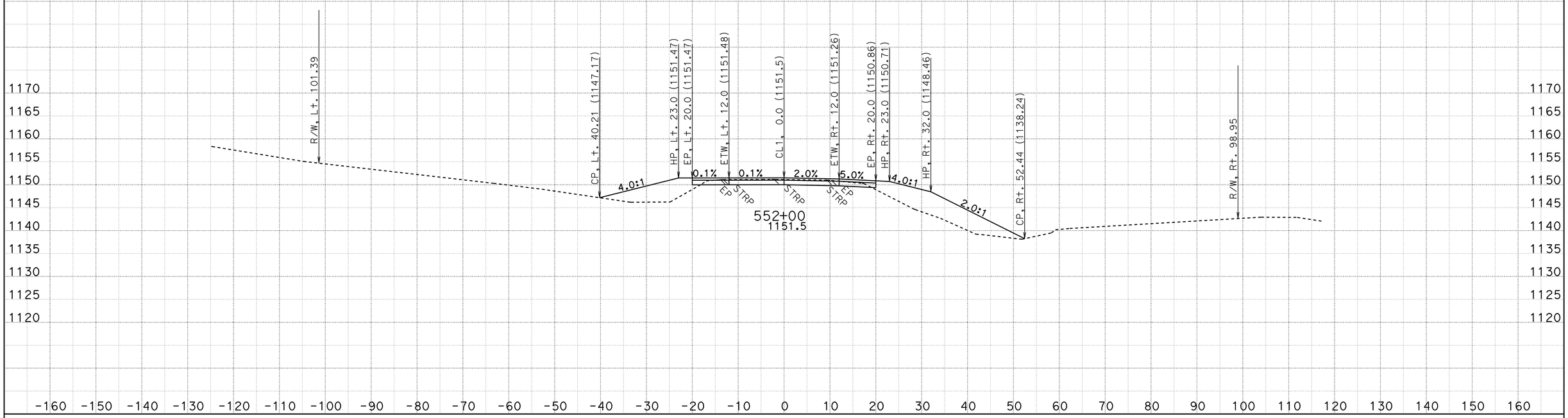

CREATED BY: D.R.FISHER
DATE: 6/3/2013
KC Project: 20245 File: C:\USER_HOME\projects\36070y45\cl1finish.ear

CONTRACT: 02-360704
DIST/CO/RTE/PM: 02/SHA/299/PM30.3 TO 40.7
PROJECT ID: BELLA DIDDY

SCALE: 1" = 10' Horiz.
1" = 10' Vert.

All Dimensions are US Survey Feet

CL1
CROSS SECTIONS

FOR EARTHWORK DEVELOPMENT ONLY

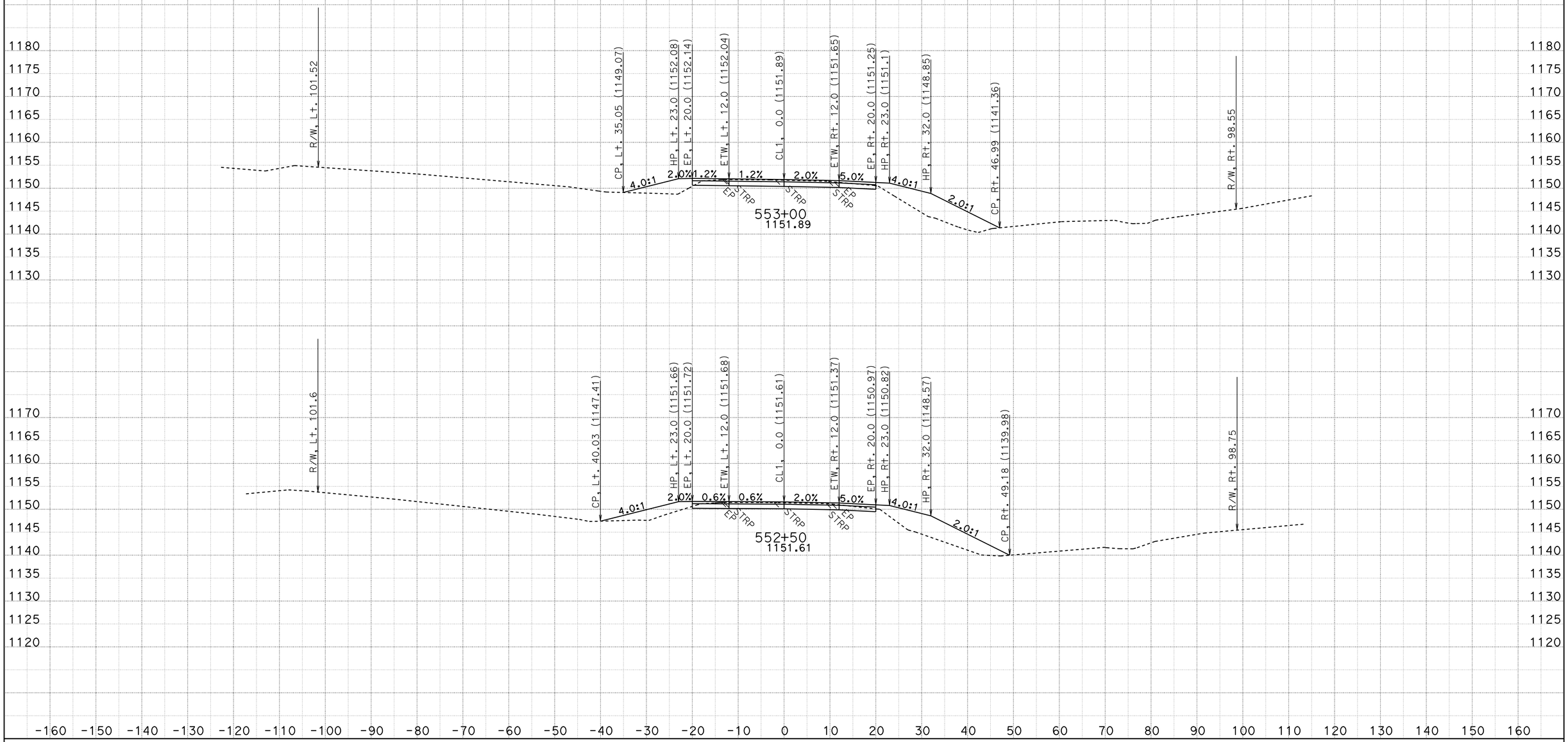

CREATED BY: D.R.FISHER
DATE: 6/3/2013
KC Project: 20245 File: C:\USER_HOME\projects\36070y45\cl1finish.ear

CONTRACT: 02-360704
DIST/CO/RTE/PM: 02/SHA/299/PM30.3 TO 40.7
PROJECT ID: BELLA DIDDY

SCALE: 1" = 10' Horiz.
1" = 10' Vert.

All Dimensions are US Survey Feet

CL1
CROSS SECTIONS

FOR EARTHWORK DEVELOPMENT ONLY

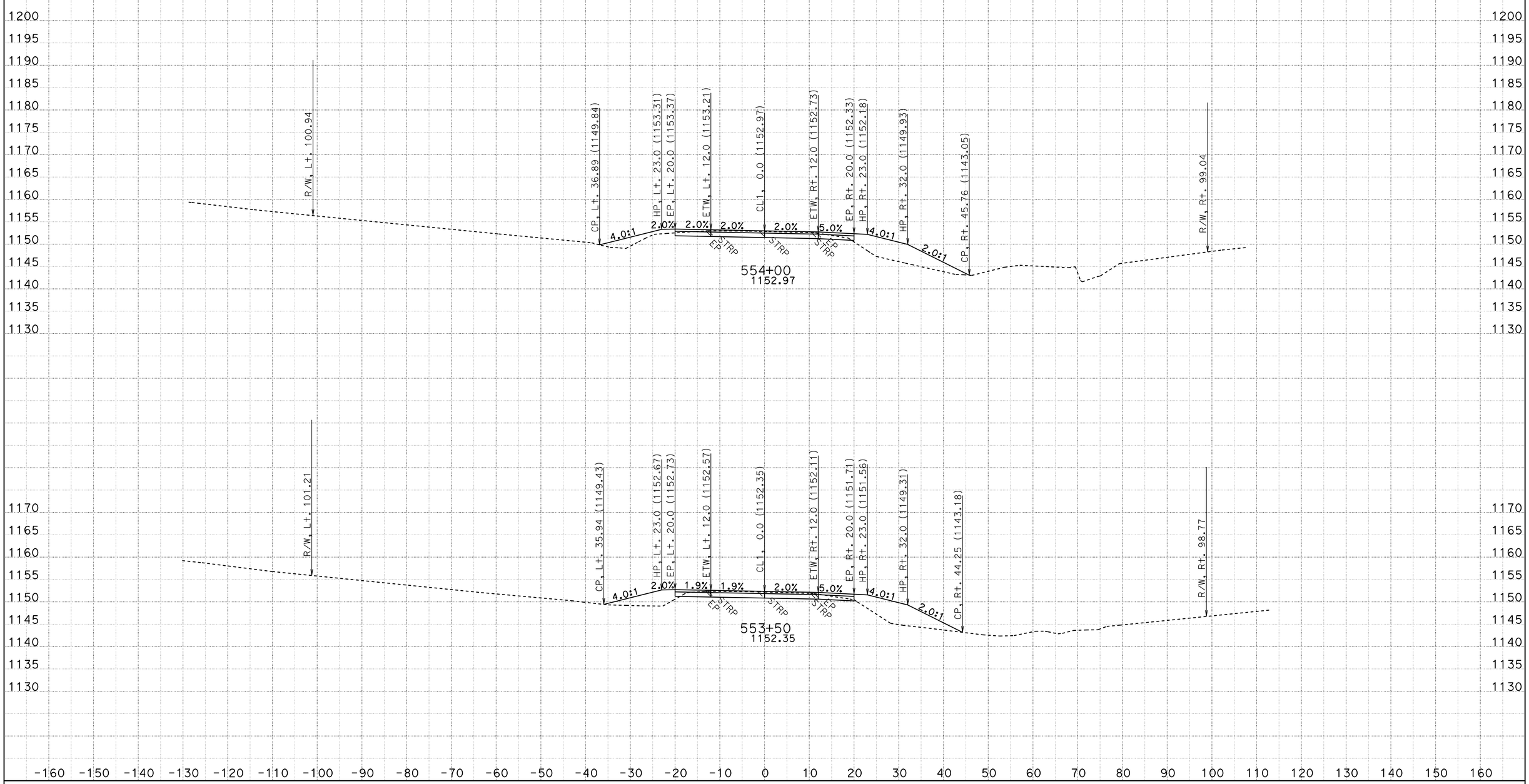

CREATED BY: D.R.FISHER
DATE: 6/3/2013
KC Project: 20245 File: C:\USER_HOME\projects\36070y45\cl1finish.ear

CONTRACT: 02-360704
DIST/CO/RTE/PM: 02/SHA/299/PM30.3 TO 40.7
PROJECT ID: BELLA DIDDY

SCALE: 1" = 10' Horiz.
1" = 10' Vert.

All Dimensions are US Survey Feet

CL1
CROSS SECTIONS

FOR EARTHWORK DEVELOPMENT ONLY

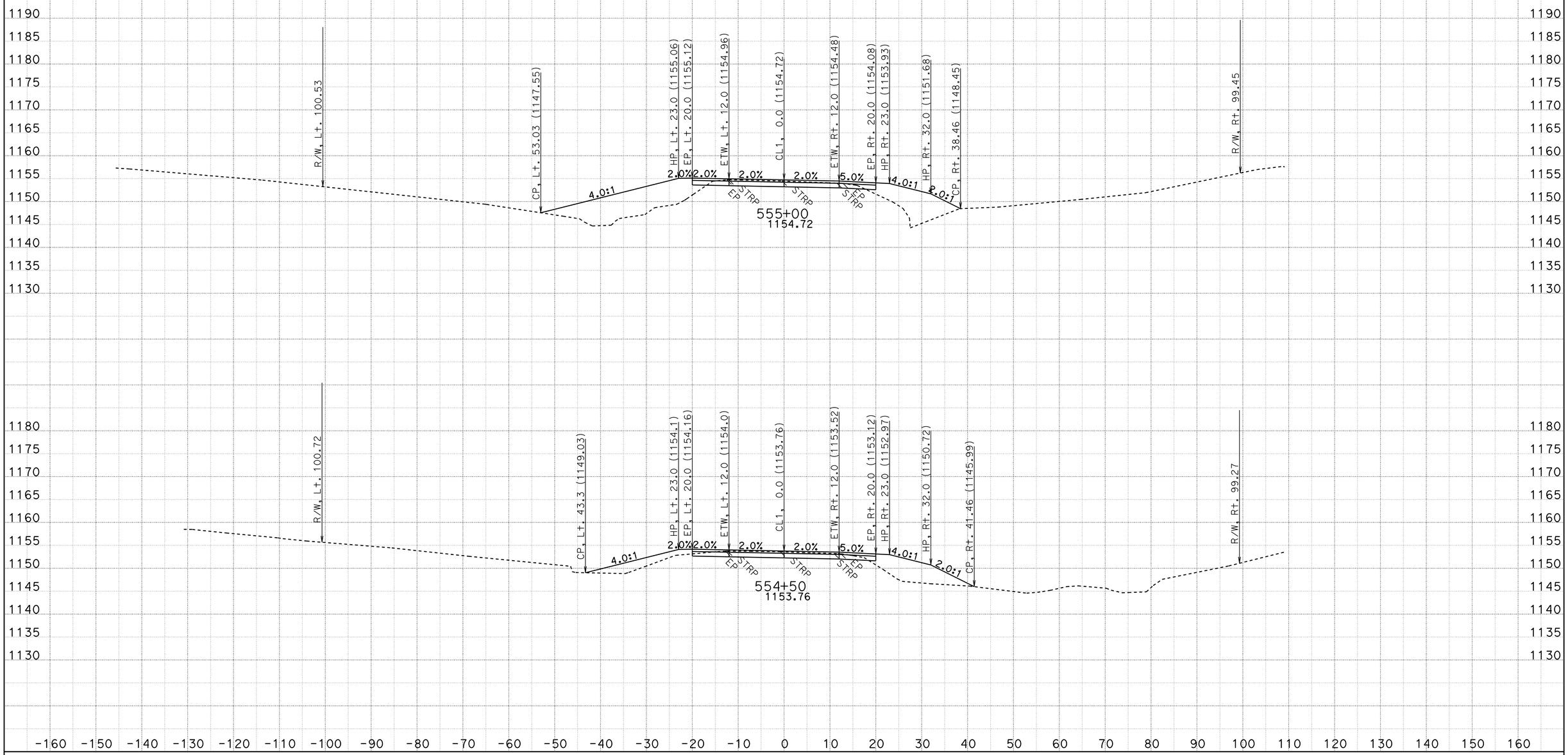

CREATED BY: D.R.FISHER
DATE: 6/3/2013
KC Project: 20245 File: C:\USER_HOME\projects\36070y45\cl1finish.ear

CONTRACT: 02-360704
DIST/CO/RTE/PM: 02/SHA/299/PM30.3 TO 40.7
PROJECT ID: BELLA DIDDY

SCALE: 1" = 10' Horiz.
1" = 10' Vert.

All Dimensions are US Survey Feet

CL1
CROSS SECTIONS
SHEET 645 OF 651

FOR EARTHWORK DEVELOPMENT ONLY

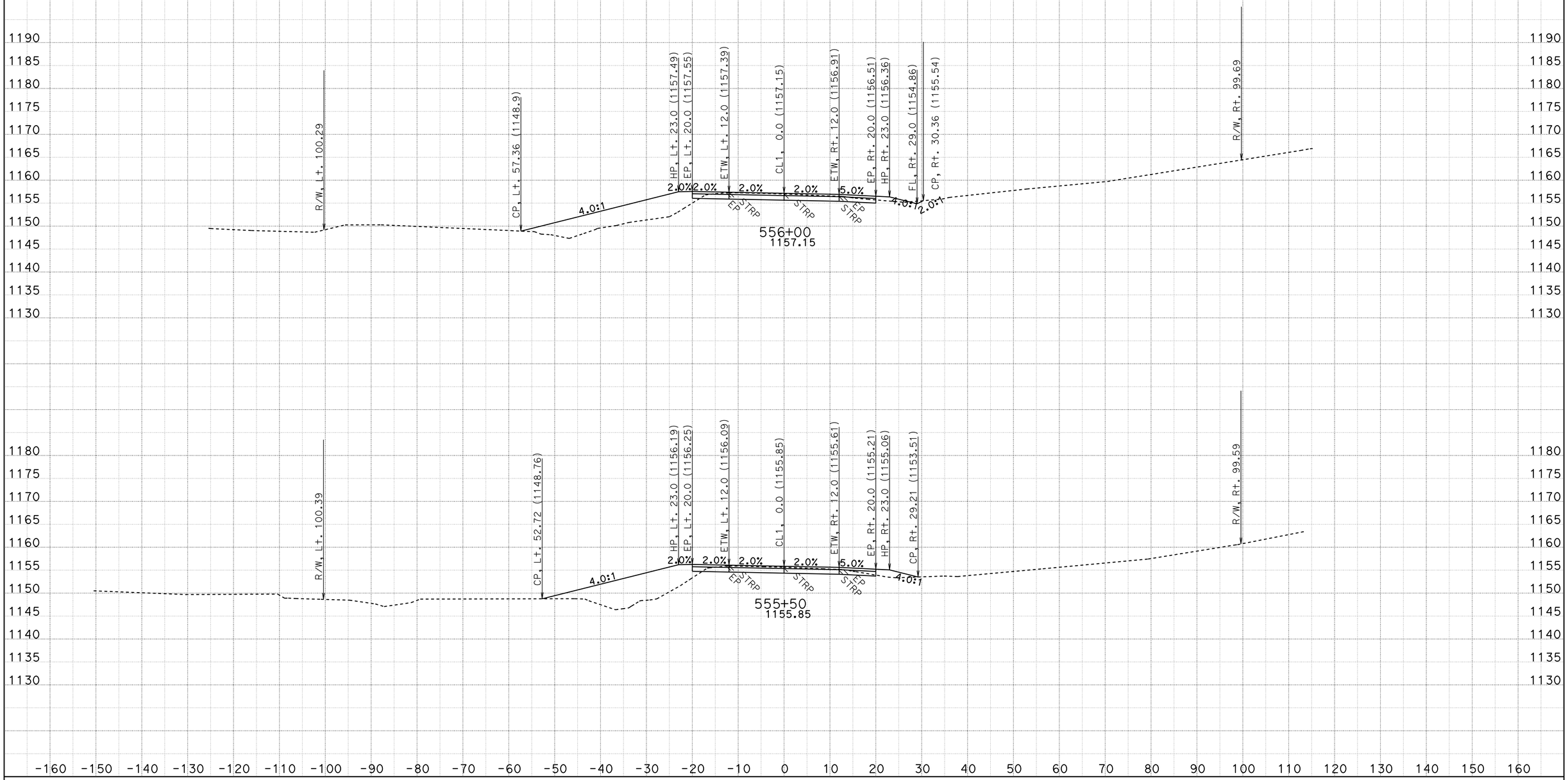

CREATED BY: D.R.FISHER
DATE: 6/3/2013
KC Project: 20245 File: C:\USER_HOME\projects\36070y45\cl1finish.ear

CONTRACT: 02-360704
DIST/CO/RTE/PM: 02/SHA/299/PM30.3 TO 40.7
PROJECT ID: BELLA DIDDY

SCALE: 1" = 10' Horiz.
1" = 10' Vert.

All Dimensions are US Survey Feet

CL1
CROSS SECTIONS

FOR EARTHWORK DEVELOPMENT ONLY

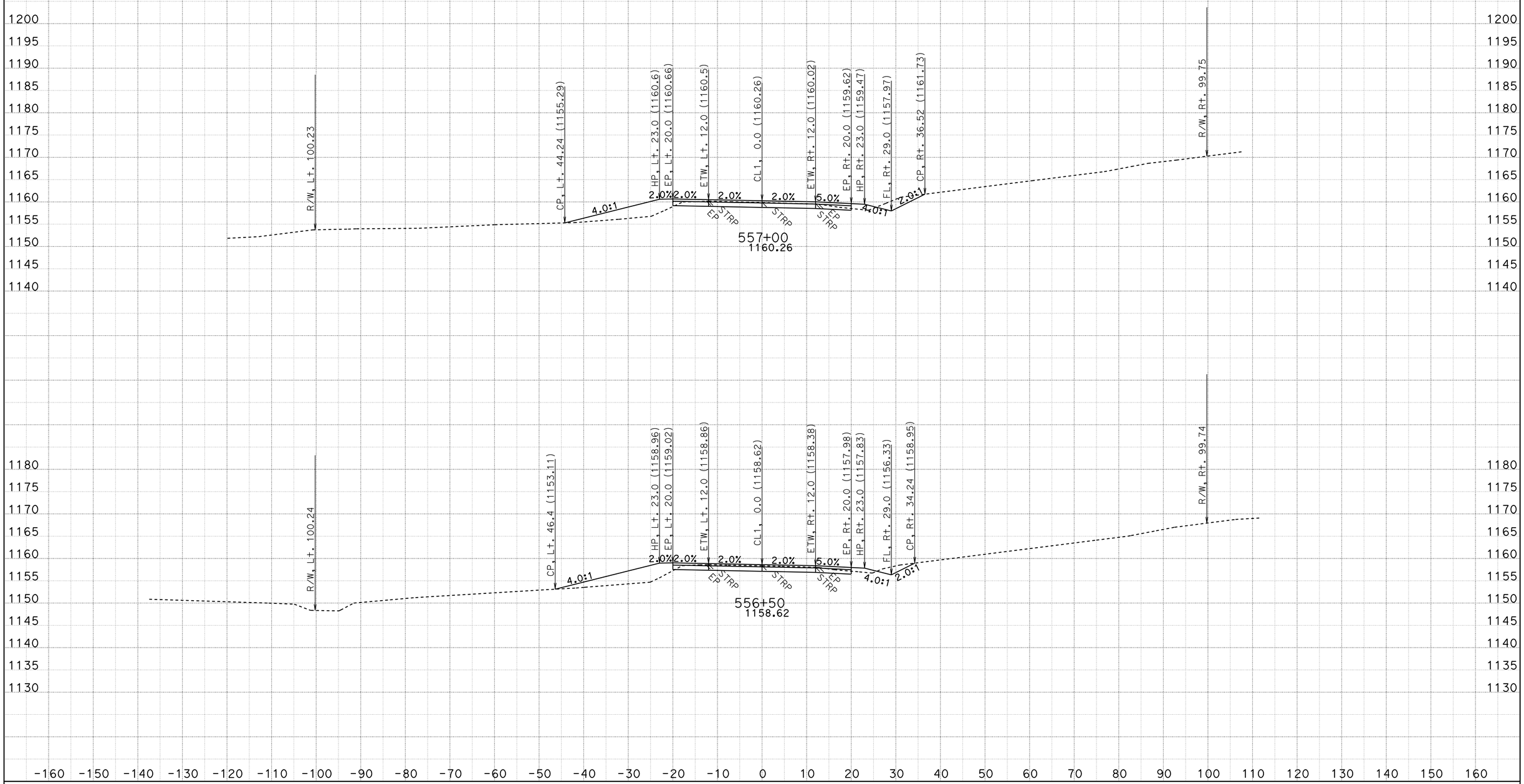

CREATED BY: D.R.FISHER
DATE: 6/3/2013
KC Project: 20245 File: C:\USER_HOME\projects\36070y45\cl1finish.ear

CONTRACT: 02-360704
DIST/CO/RTE/PM: 02/SHA/299/PM30.3 TO 40.7
PROJECT ID: BELLA DIDDY

SCALE: 1" = 10' Horiz.
1" = 10' Vert.

All Dimensions are US Survey Feet

CL1
CROSS SECTIONS

FOR EARTHWORK DEVELOPMENT ONLY

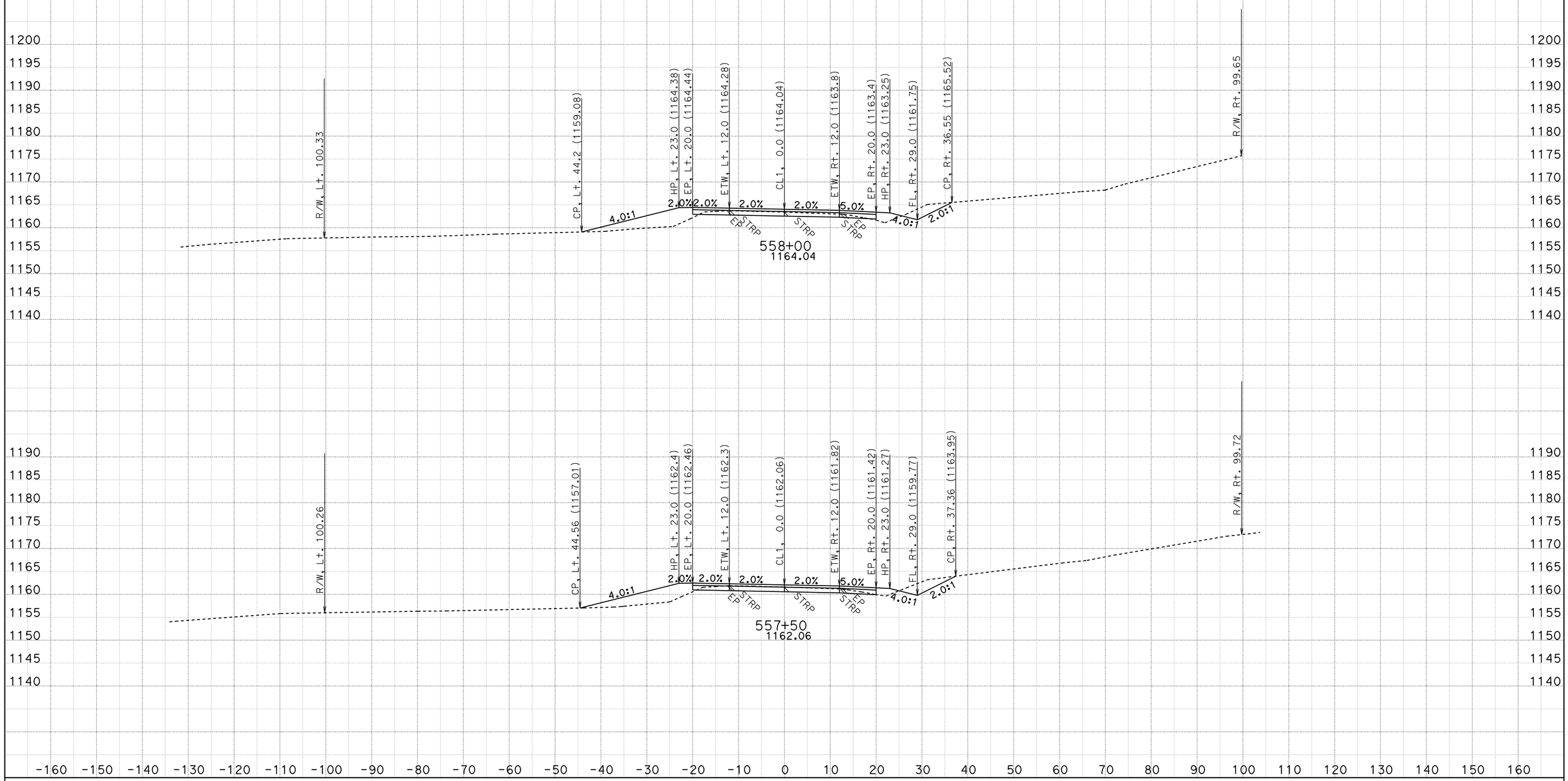

CREATED BY: D.R.FISHER
DATE: 6/3/2013
KC Project: 20245 File: C:\USER_HOME\projects\36070y45\cl1finish.ear

CONTRACT: 02-360704
DIST/CO/RTE/PM: 02/SHA/299/PM30.3 TO 40.7
PROJECT ID: BELLA DIDDY

SCALE: 1" = 10' Horiz.
1" = 10' Vert.

All Dimensions are US Survey Feet

CL1
CROSS SECTIONS

FOR EARTHWORK DEVELOPMENT ONLY

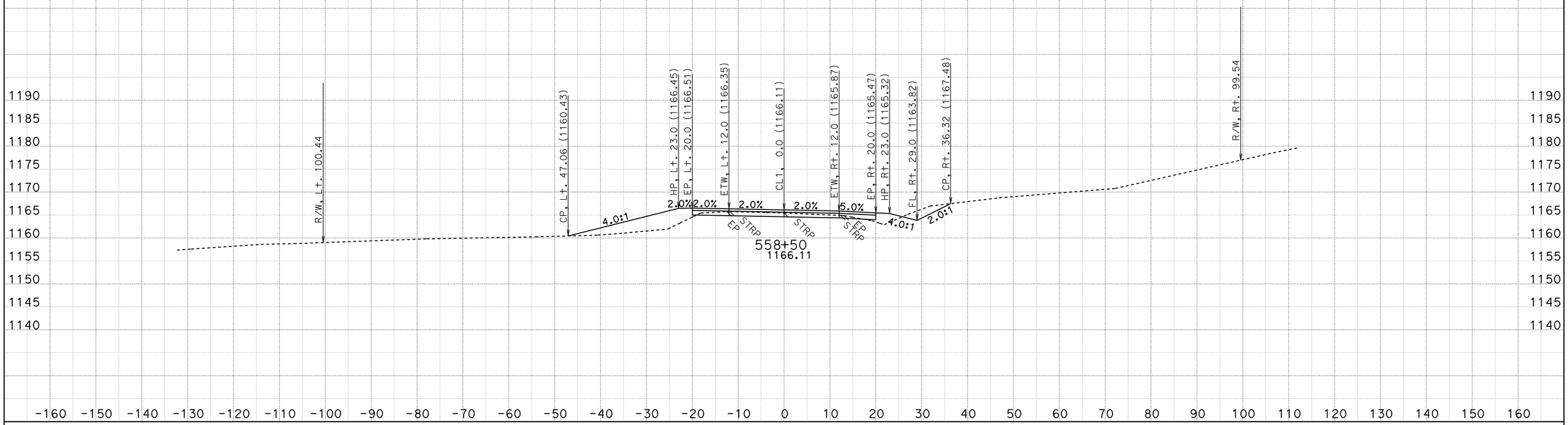

CREATED BY: D.R.FISHER
DATE: 6/3/2013
KC Project: 20245 File: C:\USER_HOME\projects\36070y45\cl1finish.ear

CONTRACT: 02-360704
DIST/CO/RTE/PM: 02/SHA/299/PM30.3 TO 40.7
PROJECT ID: BELLA DIDDY

SCALE: 1" = 10' Horiz.
1" = 10' Vert.

All Dimensions are US Survey Feet

CL1
CROSS SECTIONS

FOR EARTHWORK DEVELOPMENT ONLY

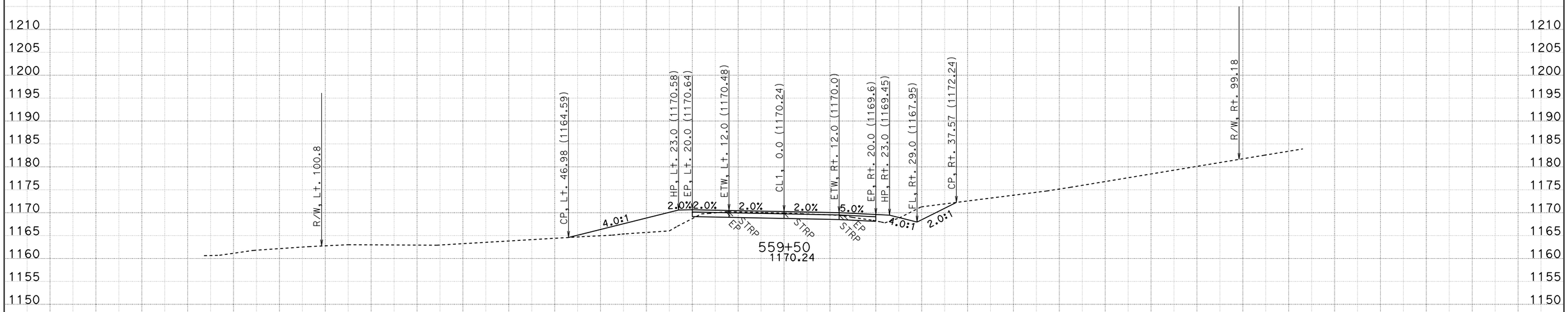

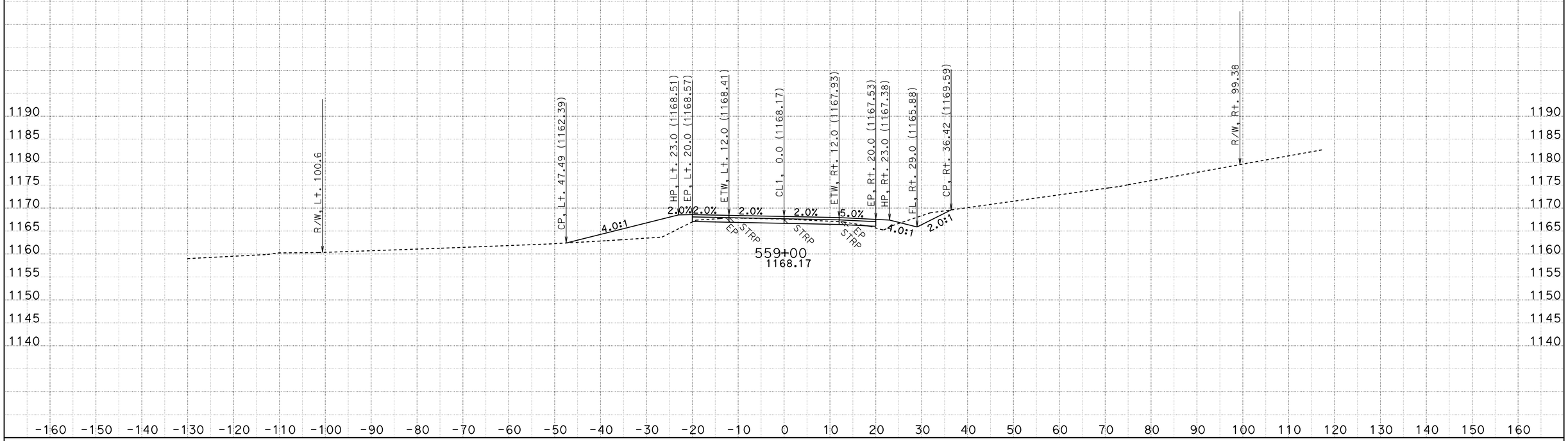

CREATED BY: D.R.FISHER
DATE: 6/3/2013
KC Project: 20245 File: C:\USER_HOME\projects\36070y45\cl1finish.ear

CONTRACT: 02-360704
DIST/CO/RTE/PM: 02/SHA/299/PM30.3 TO 40.7
PROJECT ID: BELLA DIDDY

SCALE: 1" = 10' Horiz.
1" = 10' Vert.

All Dimensions are US Survey Feet

CL1
CROSS SECTIONS
SHEET 650 OF 651

FOR EARTHWORK DEVELOPMENT ONLY

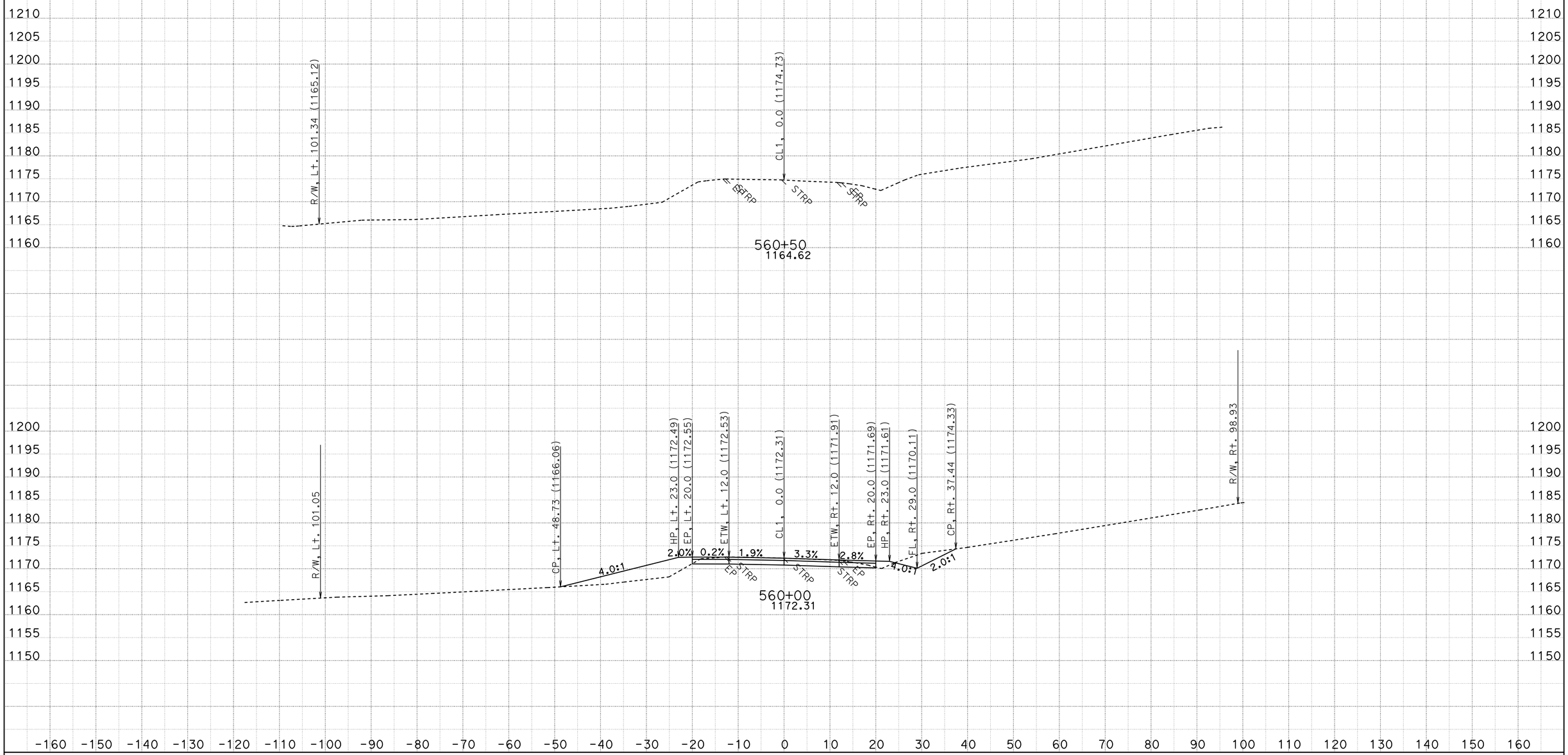

CREATED BY: D.R.FISHER
DATE: 6/3/2013
KC Project: 20245 File: C:\USER_HOME\projects\36070y45\cl1finish.ear

CONTRACT: 02-360704
DIST/CO/RTE/PM: 02/SHA/299/PM30.3 TO 40.7
PROJECT ID: BELLA DIDDY

SCALE: 1" = 10' Horiz.
1" = 10' Vert.

All Dimensions are US Survey Feet

CL1
CROSS SECTIONS
SHEET 651 OF 651

FOR EARTHWORK DEVELOPMENT ONLY

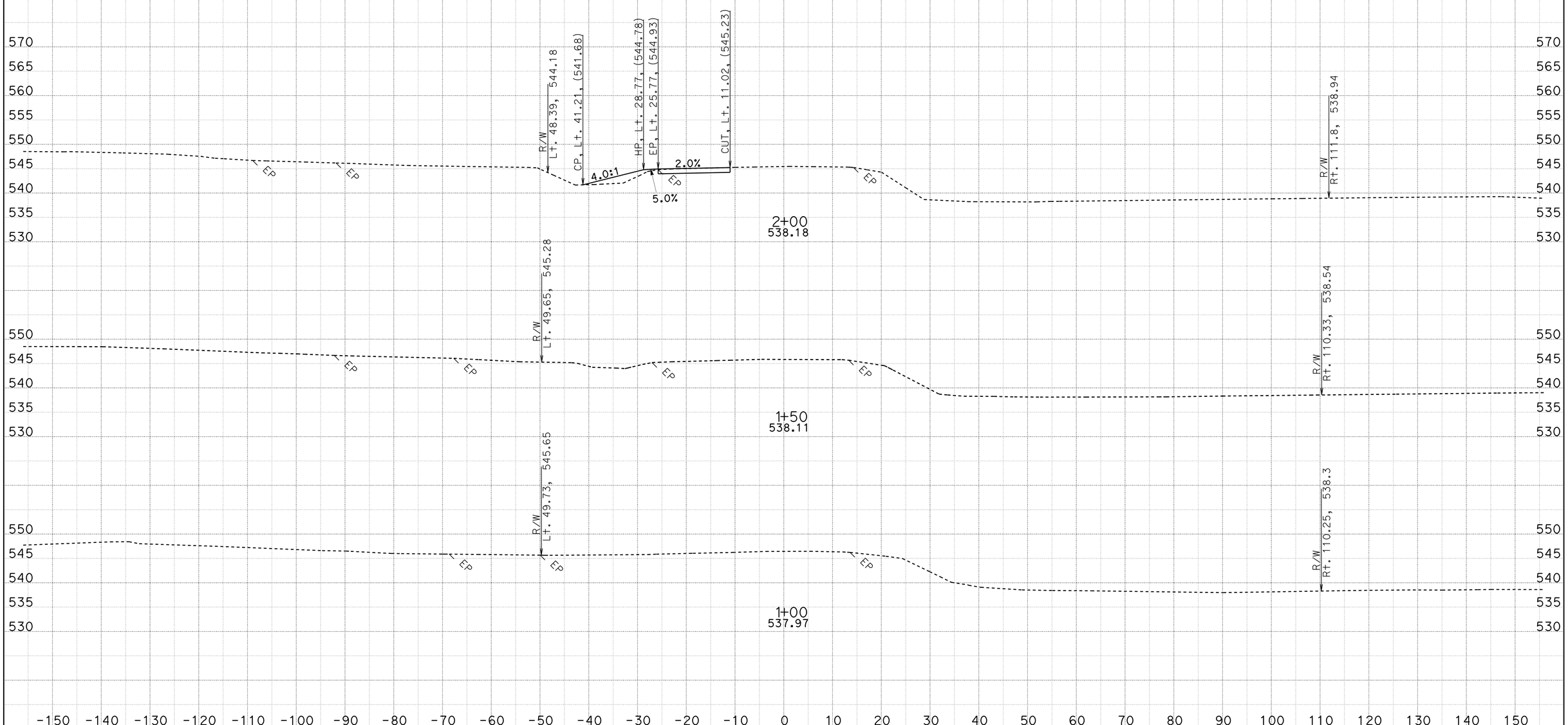

CREATED BY: MIKE MOGEN
DATE: 5/21/2013
KC Project: 20245 File: D:\Design_Projects*_36070_BellaDiddy\Caicey45\d1_fg.ear

CONTRACT: 02-360704
DIST/CO/RTE/PM: 02/SHA/299/30.3-40.7
PROJECT ID: 0200000262

SCALE: 1" = 10' Horiz.
1" = 10' Vert.

All Dimensions are US Survey Feet

D1
CROSS SECTIONS
SHEET 1 OF 18

FOR EARTHWORK DEVELOPMENT ONLY

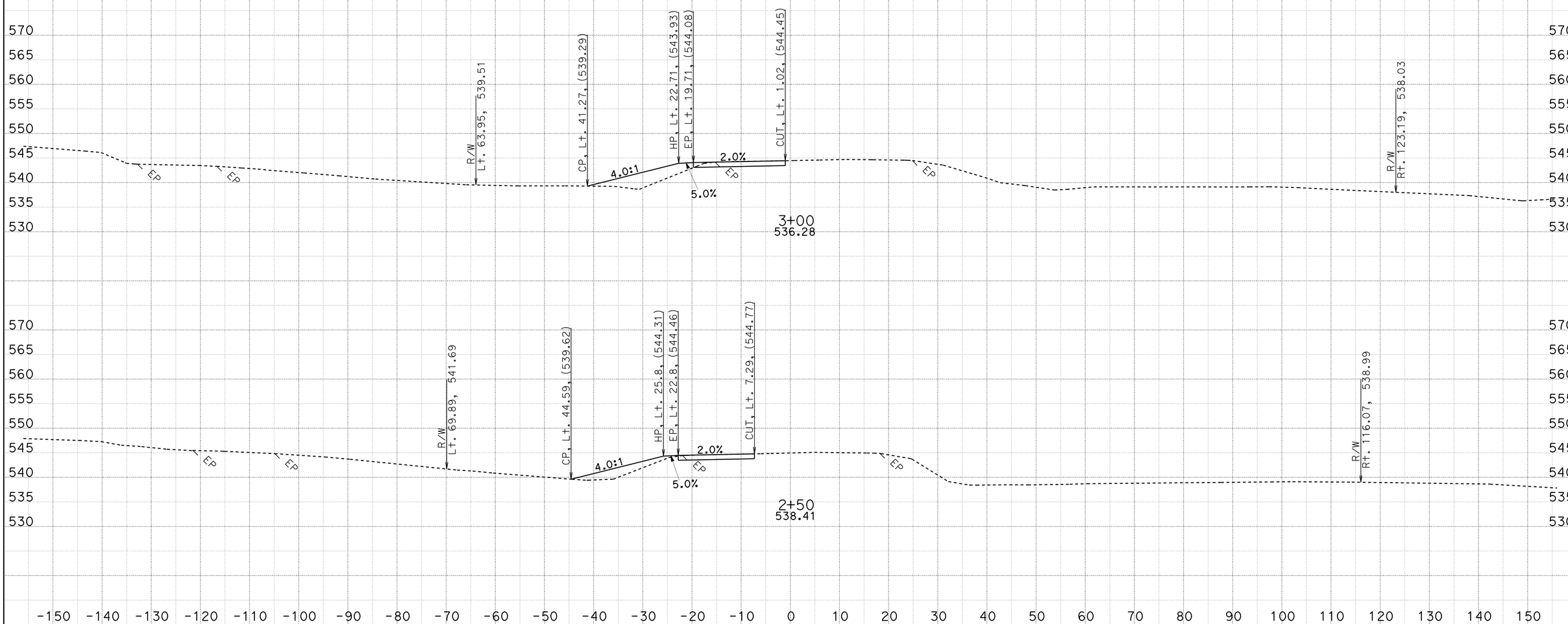

CREATED BY: MIKE MOGEN
DATE: 5/21/2013
KC Project: 20245 File: D:\Design_Projects*_36070_BellaDiddy\Caicey45\d1_fg.ear

CONTRACT: 02-360704
DIST/CO/RTE/PM: 02/SHA/299/30.3-40.7
PROJECT ID: 0200000262

SCALE: 1" = 10' Horiz.
1" = 10' Vert.

All Dimensions are US Survey Feet

D1
CROSS SECTIONS
SHEET 2 OF 18

FOR EARTHWORK DEVELOPMENT ONLY

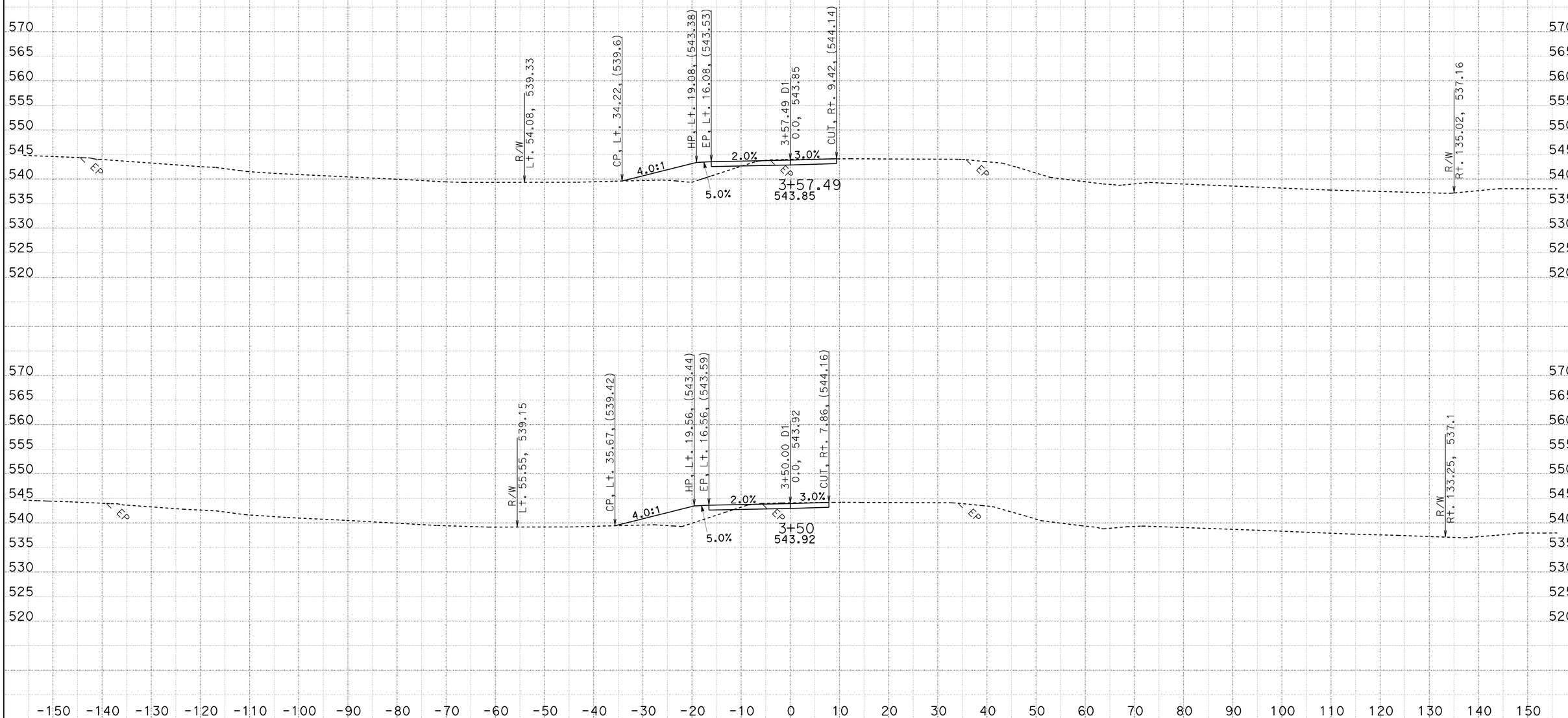

CREATED BY: MIKE MOGEN
DATE: 5/21/2013
KC Project: 20245 File: D:\Design_Projects*_36070_BellaDiddy\Caicey45\d1_fg.ear

CONTRACT: 02-360704
DIST/CO/RTE/PM: 02/SHA/299/30.3-40.7
PROJECT ID: 0200000262

SCALE: 1" = 10' Horiz.
1" = 10' Vert.

All Dimensions are US Survey Feet

D1
CROSS SECTIONS
SHEET 3 OF 18

FOR EARTHWORK DEVELOPMENT ONLY

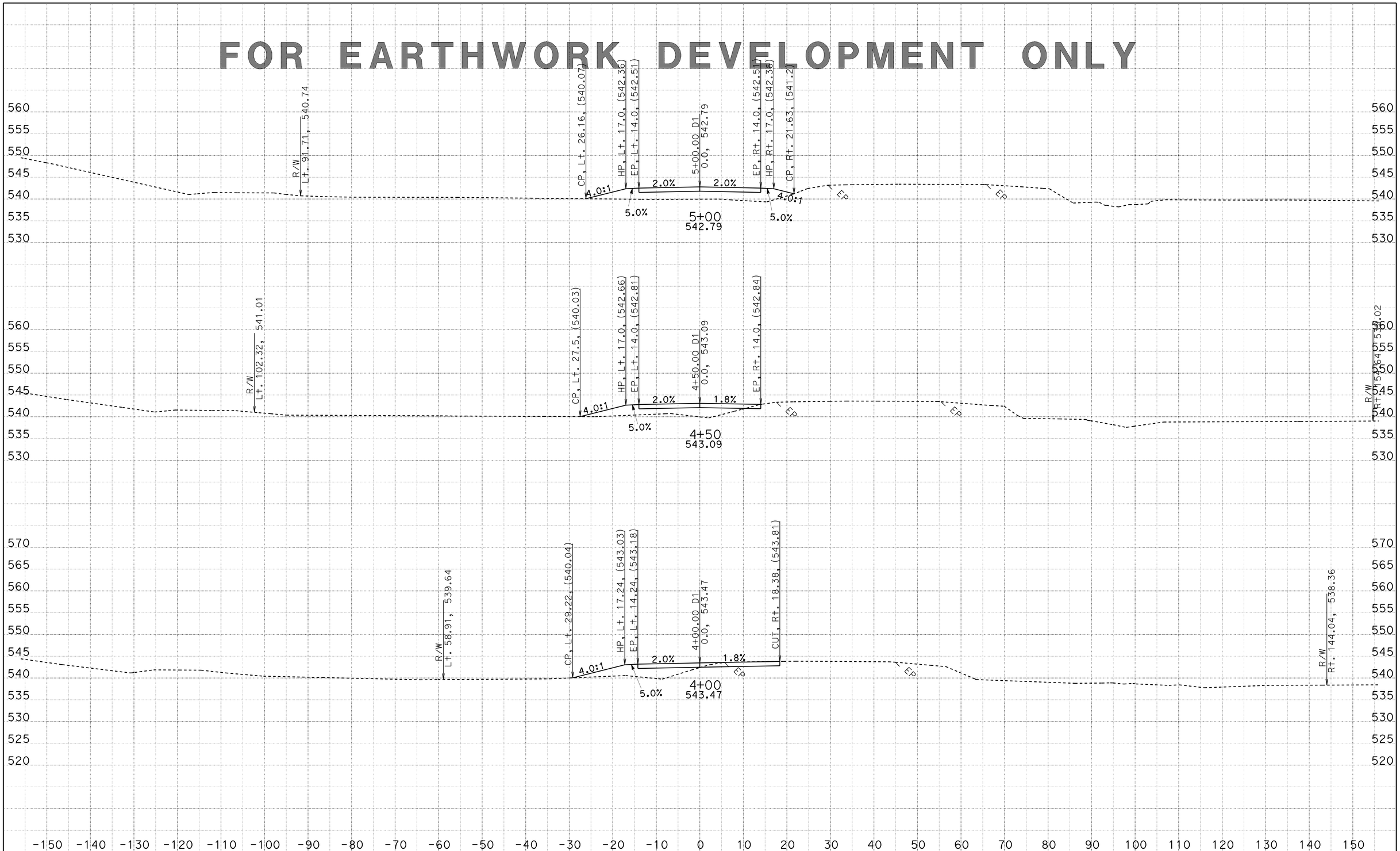

CREATED BY: MIKE MOGEN
DATE: 5/21/2013
KC Project: 20245 File: D:\Design_Projects*_36070_BellaDiddy\Caicey45\d1_fg.ear

CONTRACT: 02-360704
DIST/CO/RTE/PM: 02/SHA/299/30.3-40.7
PROJECT ID: 0200000262

SCALE: 1" = 10' Horiz.
1" = 10' Vert.

All Dimensions are US Survey Feet

D1
CROSS SECTIONS
SHEET 4 OF 18

FOR EARTHWORK DEVELOPMENT ONLY

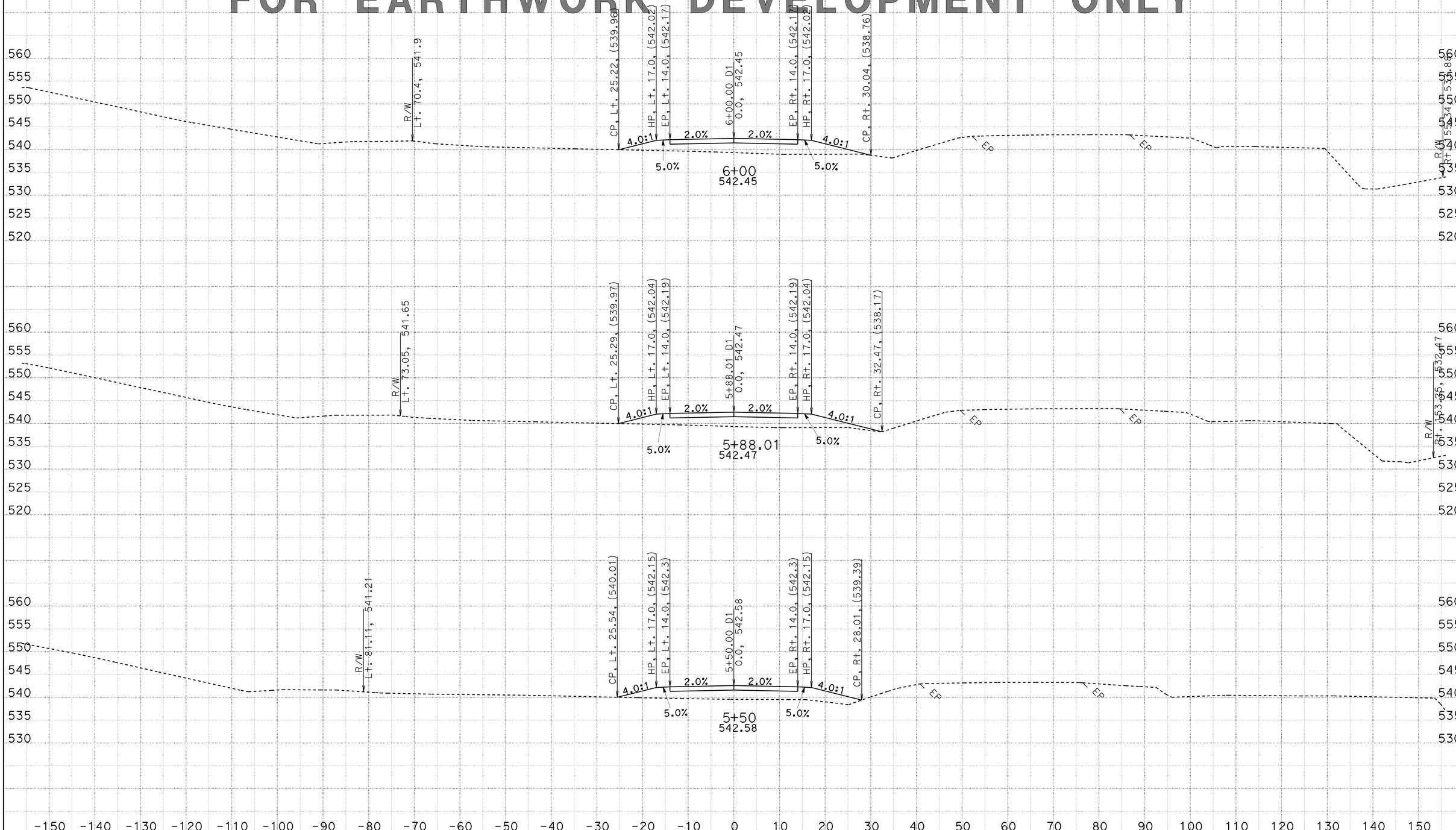

CREATED BY: MIKE MOGEN
DATE: 5/21/2013
KC Project: 20245 File: D:\Design_Projects*_36070_BellaDiddy\Caicey45\d1_fg.ear

CONTRACT: 02-360704
DIST/CO/RTE/PM: 02/SHA/299/30.3-40.7
PROJECT ID: 0200000262

SCALE: 1" = 10' Horiz.
1" = 10' Vert.

All Dimensions are US Survey Feet

D1
CROSS SECTIONS
SHEET 5 OF 18

FOR EARTHWORK DEVELOPMENT ONLY

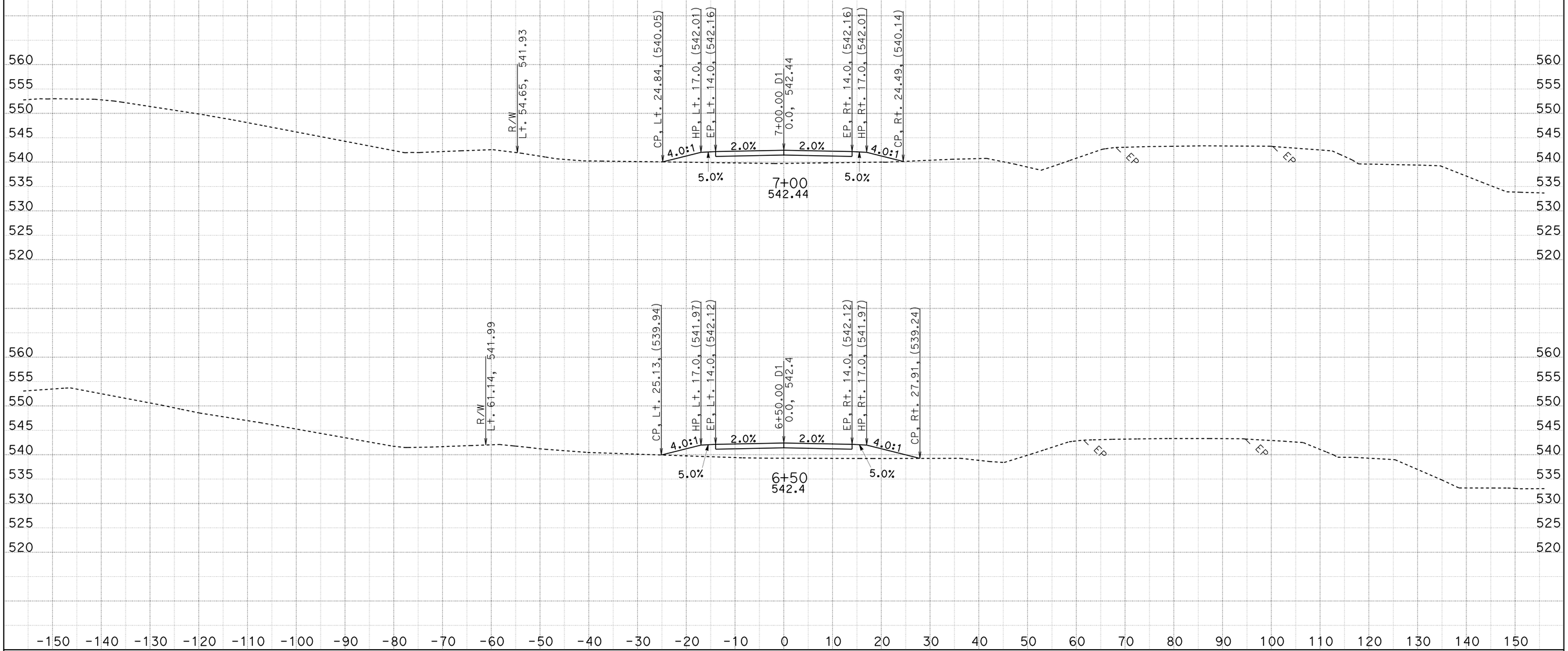

CREATED BY: MIKE MOGEN
DATE: 5/21/2013
KC Project: 20245 File: D:\Design_Projects*_36070_BellaDiddy\Caicey45\d1_fg.ear

CONTRACT: 02-360704
DIST/CO/RTE/PM: 02/SHA/299/30.3-40.7
PROJECT ID: 0200000262

SCALE: 1" = 10' Horiz.
1" = 10' Vert.

All Dimensions are US Survey Feet

D1
CROSS SECTIONS
SHEET 6 OF 18

FOR EARTHWORK DEVELOPMENT ONLY

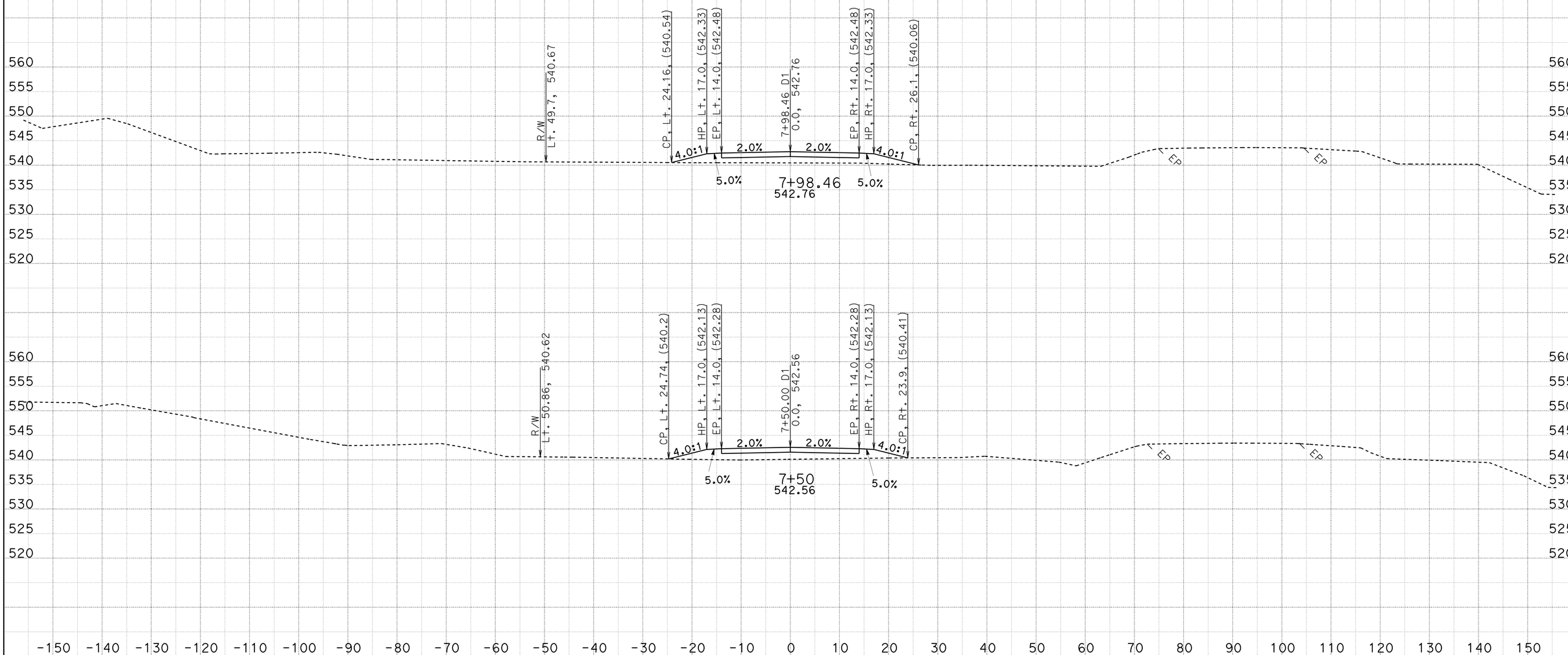

CREATED BY: MIKE MOGEN
DATE: 5/21/2013
KC Project: 20245 File: D:\Design_Projects*_36070_BellaDiddy\Caicey45\d1_fg.ear

CONTRACT: 02-360704
DIST/CO/RTE/PM: 02/SHA/299/30.3-40.7
PROJECT ID: 0200000262

SCALE: 1" = 10' Horiz.
1" = 10' Vert.

All Dimensions are US Survey Feet

D1
CROSS SECTIONS
SHEET 7 OF 18

FOR EARTHWORK DEVELOPMENT ONLY

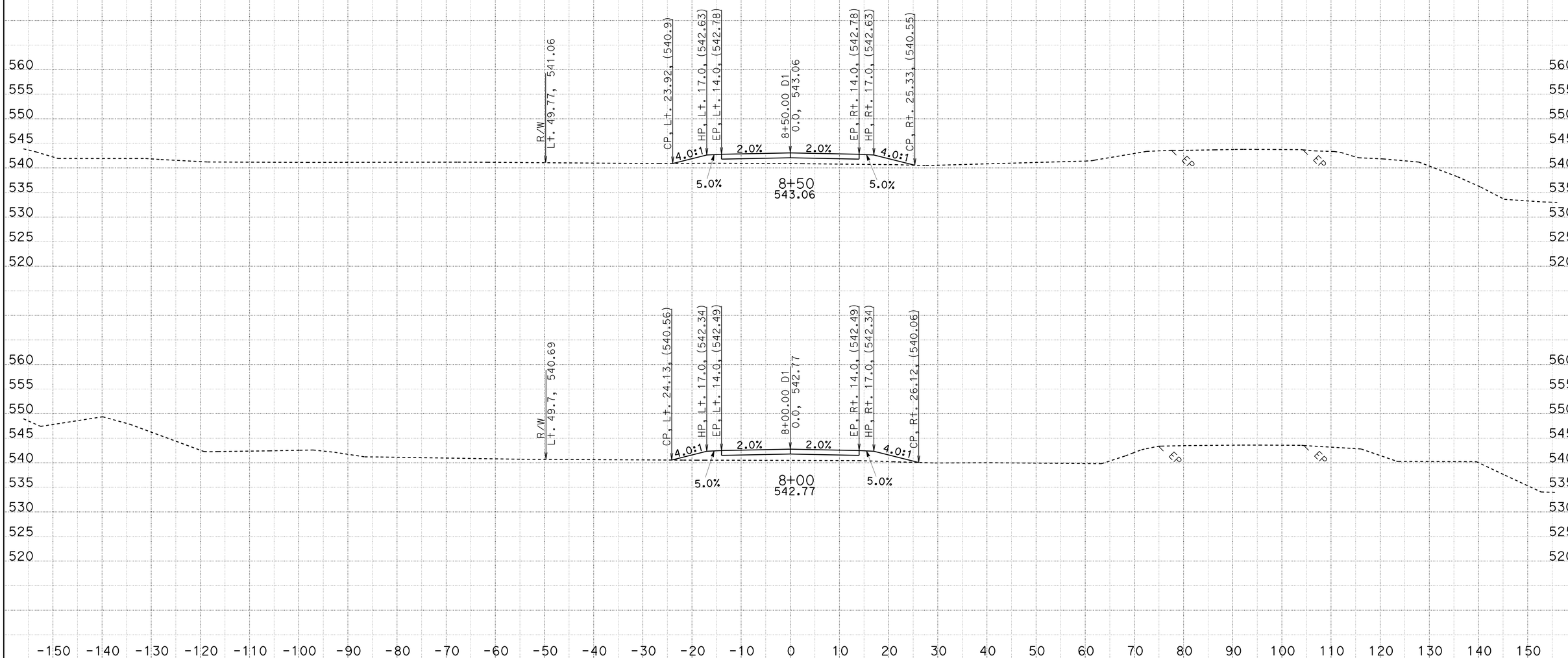

CREATED BY: MIKE MOGEN
DATE: 5/21/2013
KC Project: 20245 File: D:\Design_Projects*_36070_BellaDiddy\Caicey45\d1_fg.ear

CONTRACT: 02-360704
DIST/CO/RTE/PM: 02/SHA/299/30.3-40.7
PROJECT ID: 0200000262

SCALE: 1" = 10' Horiz.
1" = 10' Vert.

All Dimensions are US Survey Feet

D1
CROSS SECTIONS
SHEET 8 OF 18

FOR EARTHWORK DEVELOPMENT ONLY

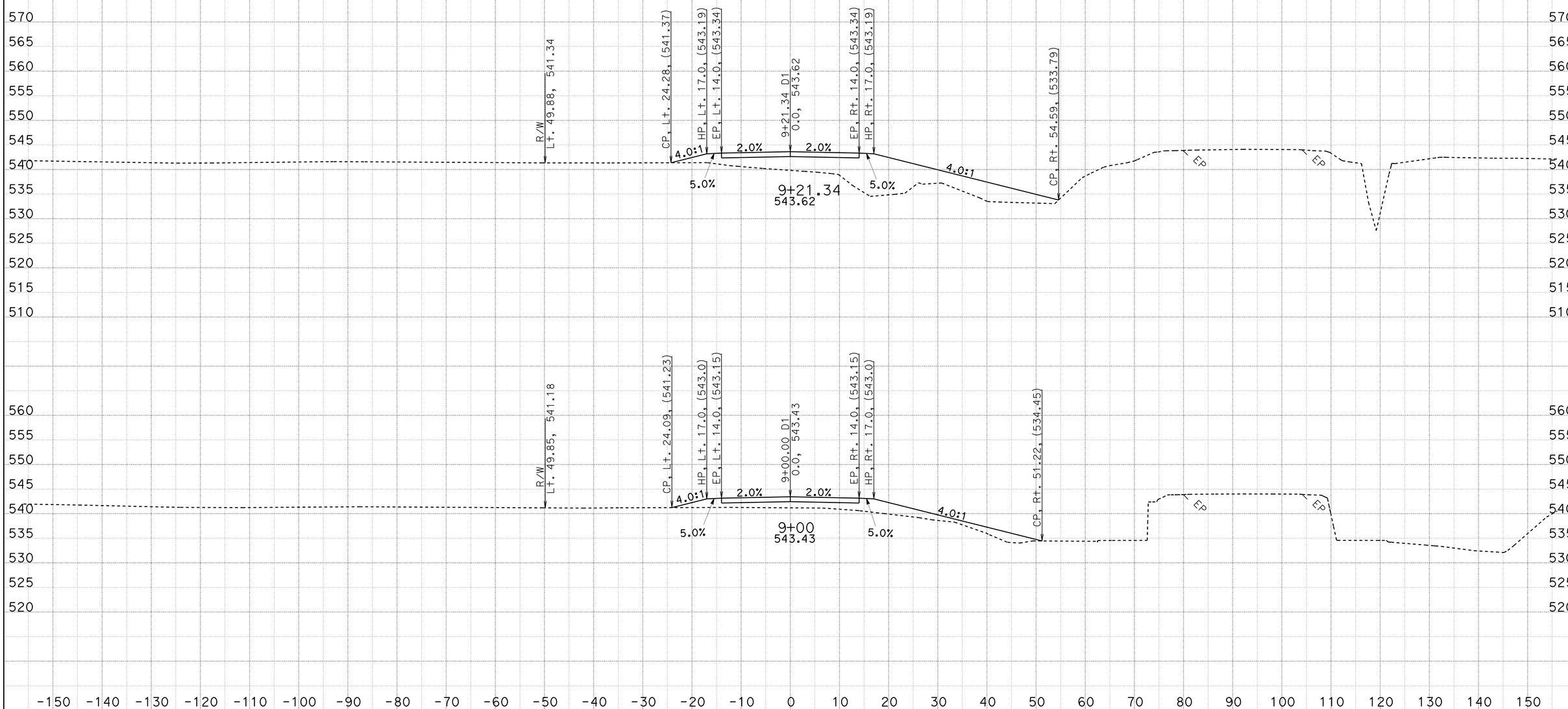

CREATED BY: MIKE MOGEN
DATE: 5/21/2013
KC Project: 20245

CONTRACT: 02-360704
DIST/CO/RTE/PM: 02/SHA/299/30.3-40.7
File: D:\Design_Projects*_36070_BellaDiddy\Caicey45\d1_fg.ear PROJECT ID: 0200000262

SCALE: 1" = 10' Horiz.
1" = 10' Vert.
All Dimensions are US Survey Feet

D1
CROSS SECTIONS
SHEET 9 OF 18

FOR EARTHWORK DEVELOPMENT ONLY

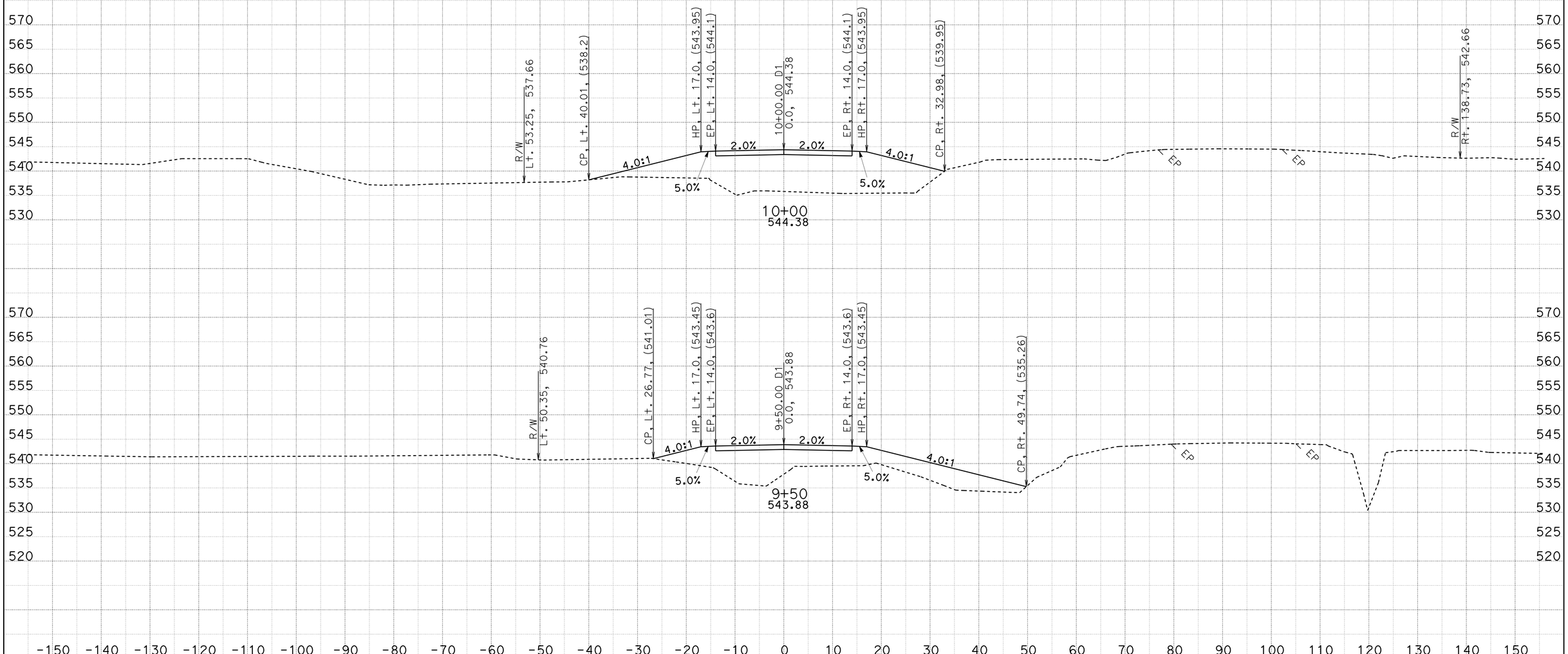

CREATED BY: MIKE MOGEN
DATE: 5/21/2013
KC Project: 20245 File: D:\Design_Projects*_36070_BellaDiddy\Caicey45\d1_fg.ear

CONTRACT: 02-360704
DIST/CO/RTE/PM: 02/SHA/299/30.3-40.7
PROJECT ID: 0200000262

SCALE: 1" = 10' Horiz.
1" = 10' Vert.

All Dimensions are US Survey Feet

D1
CROSS SECTIONS
SHEET 10 OF 18

FOR EARTHWORK DEVELOPMENT ONLY

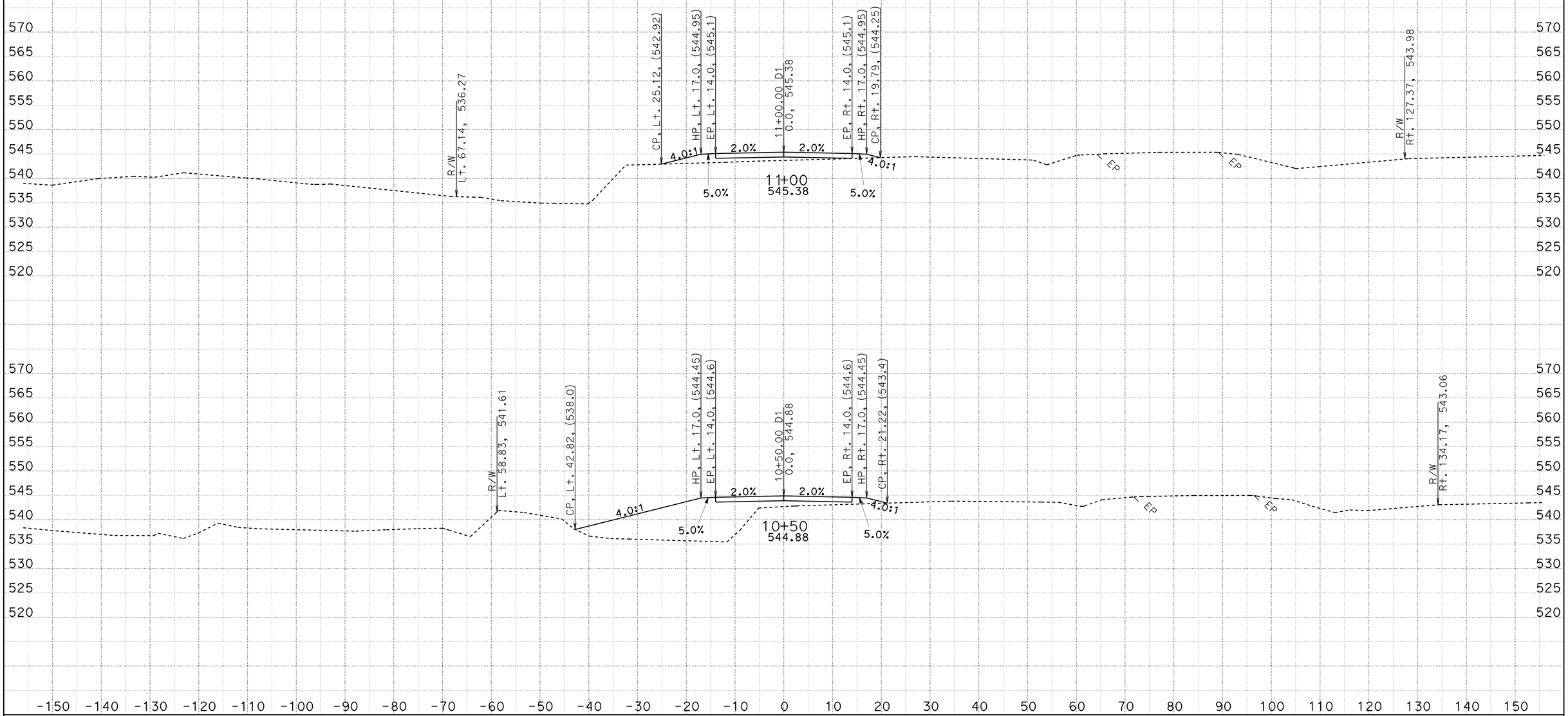

CREATED BY: MIKE MOGEN
DATE: 5/21/2013
KC Project: 20245 File: D:\Design_Projects*_36070_BellaDiddy\Caicey45\d1_fg.ear

CONTRACT: 02-360704
DIST/CO/RTE/PM: 02/SHA/299/30.3-40.7
PROJECT ID: 0200000262

SCALE: 1" = 10' Horiz.
1" = 10' Vert.

All Dimensions are US Survey Feet

D1
CROSS SECTIONS
SHEET 11 OF 18

FOR EARTHWORK DEVELOPMENT ONLY

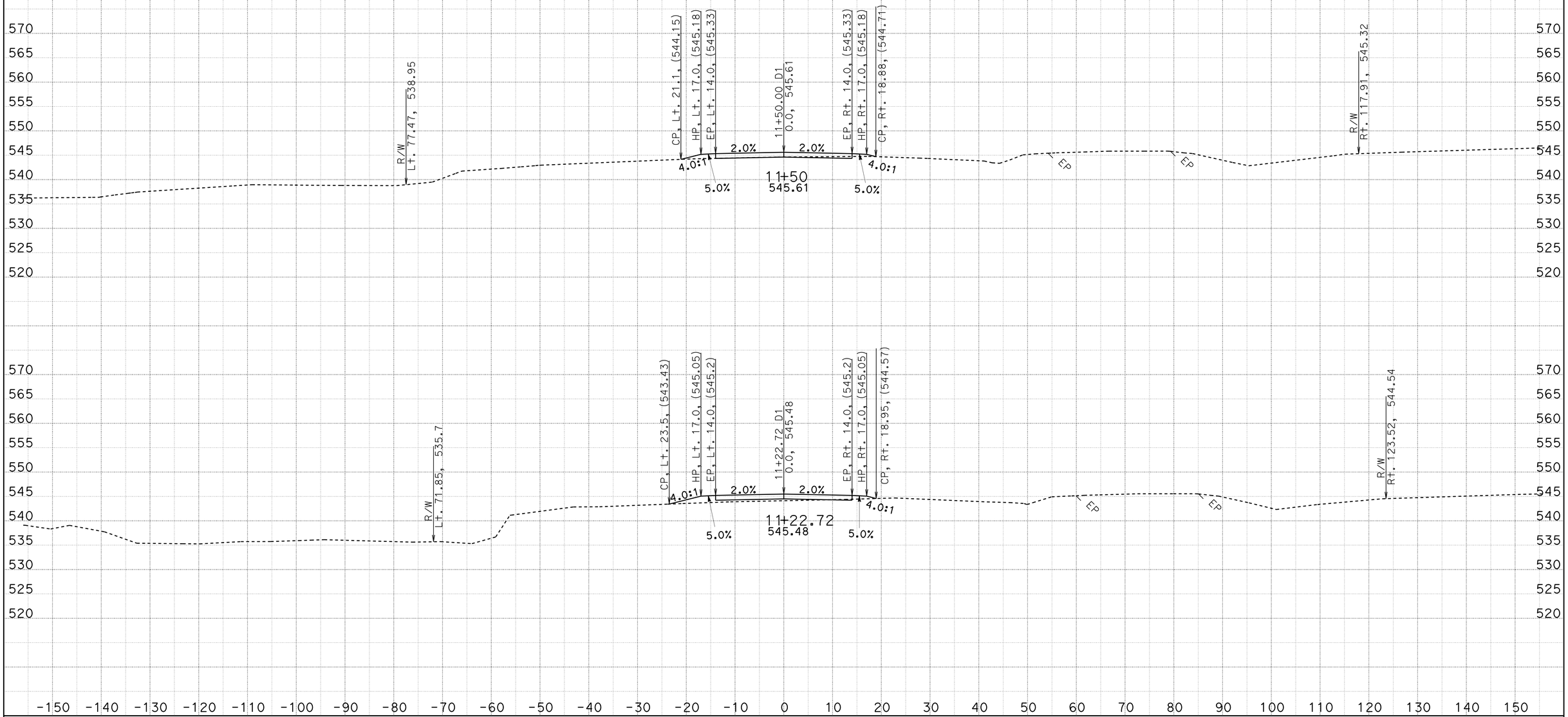

CREATED BY: MIKE MOGEN
DATE: 5/21/2013
KC Project: 20245 File: D:\Design_Projects*_36070_BellaDiddy\Caicey45\d1_fg.ear

CONTRACT: 02-360704
DIST/CO/RTE/PM: 02/SHA/299/30.3-40.7
PROJECT ID: 0200000262

SCALE: 1" = 10' Horiz.
1" = 10' Vert.

All Dimensions are US Survey Feet

D1
CROSS SECTIONS
SHEET 12 OF 18

FOR EARTHWORK DEVELOPMENT ONLY

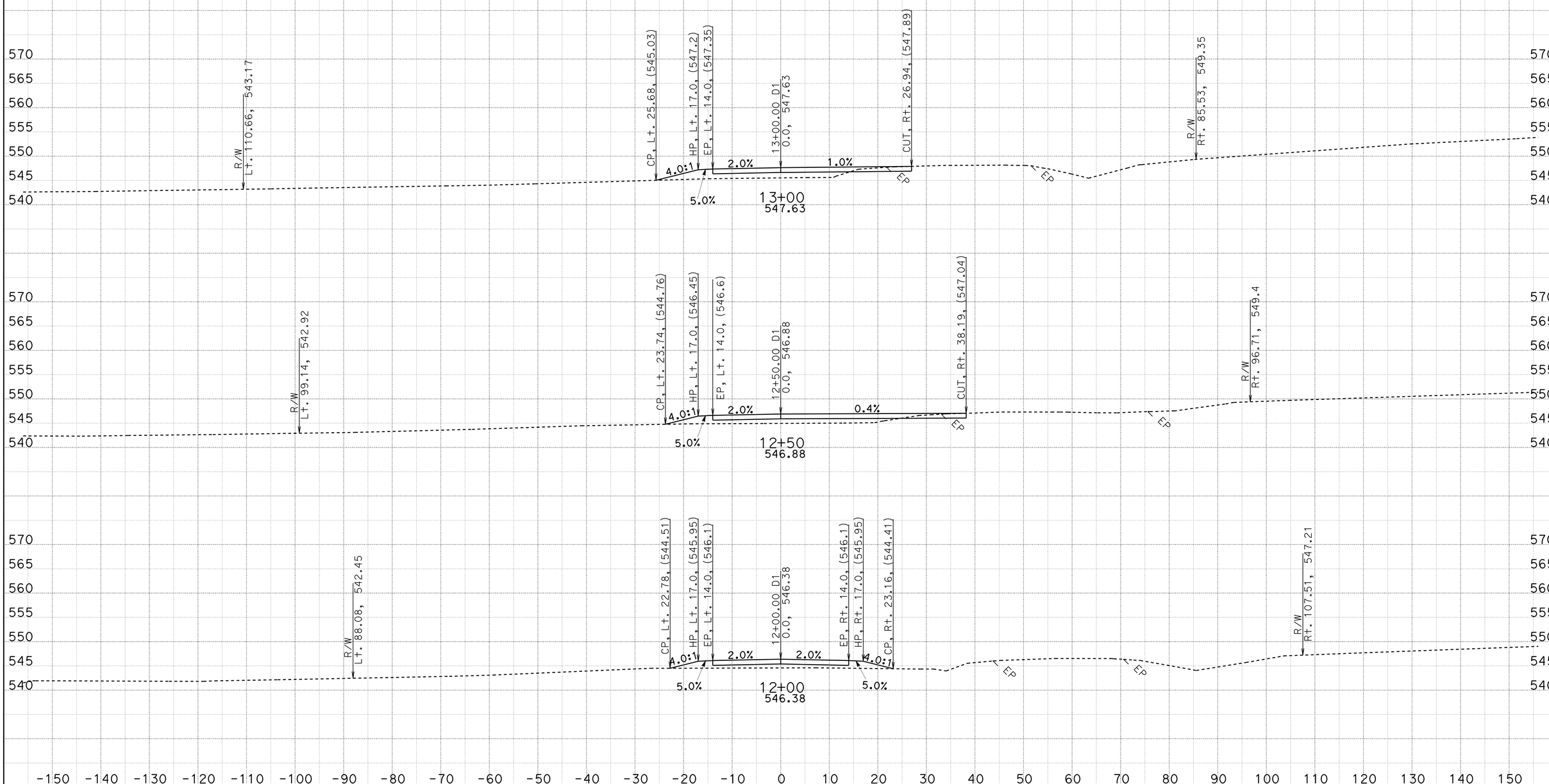

CREATED BY: MIKE MOGEN
DATE: 5/21/2013
KC Project: 20245 File: D:\Design_Projects*_36070_BellaDiddy\Caicey45\d1_fg.ear

CONTRACT: 02-360704
DIST/CO/RTE/PM: 02/SHA/299/30.3-40.7
PROJECT ID: 0200000262

SCALE: 1" = 10' Horiz.
1" = 10' Vert.

All Dimensions are US Survey Feet

D1
CROSS SECTIONS
SHEET 13 OF 18

FOR EARTHWORK DEVELOPMENT ONLY

CREATED BY: MIKE MOGEN
DATE: 5/21/2013
KC Project: 20245

CONTRACT: 02-360704
DIST/CO/RTE/PM: 02/SHA/299/30.3-40.7
File: D:\Design_Projects*_36070_BellaDiddy\Caicey45\d1_fg.ear PROJECT ID: 0200000262

SCALE: 1" = 10' Horiz.
1" = 10' Vert.

All Dimensions are US Survey Feet

D1
CROSS SECTIONS
SHEET 14 OF 18

FOR EARTHWORK DEVELOPMENT ONLY

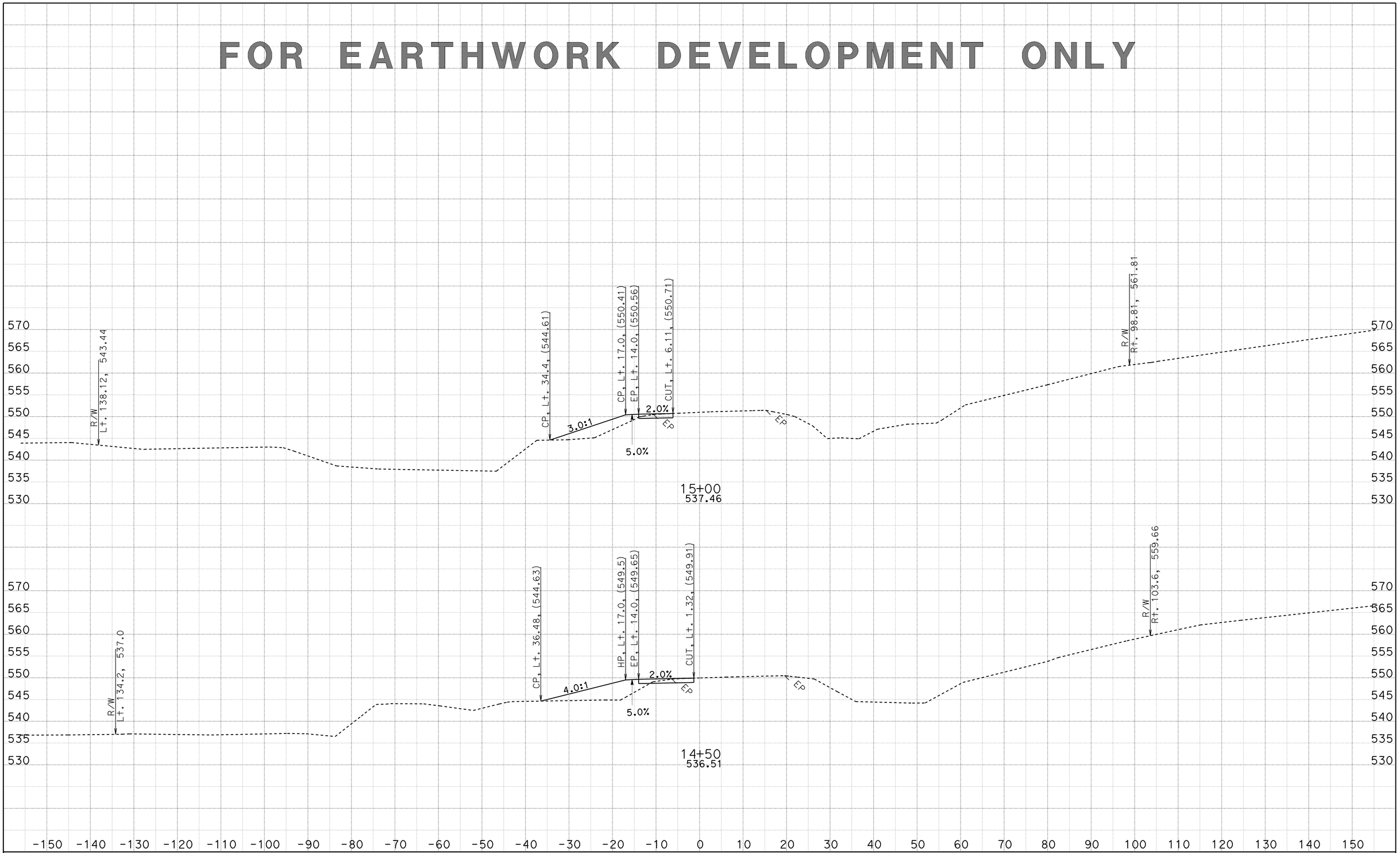

CREATED BY: MIKE MOGEN
DATE: 5/21/2013
KC Project: 20245 File: D:\Design_Projects*_36070_BellaDiddy\Caicey45\d1_fg.ear

CONTRACT: 02-360704
DIST/CO/RTE/PM: 02/SHA/299/30.3-40.7
PROJECT ID: 0200000262

SCALE: 1" = 10' Horiz.
1" = 10' Vert.

All Dimensions are US Survey Feet

D1
CROSS SECTIONS
SHEET 15 OF 18

FOR EARTHWORK DEVELOPMENT ONLY

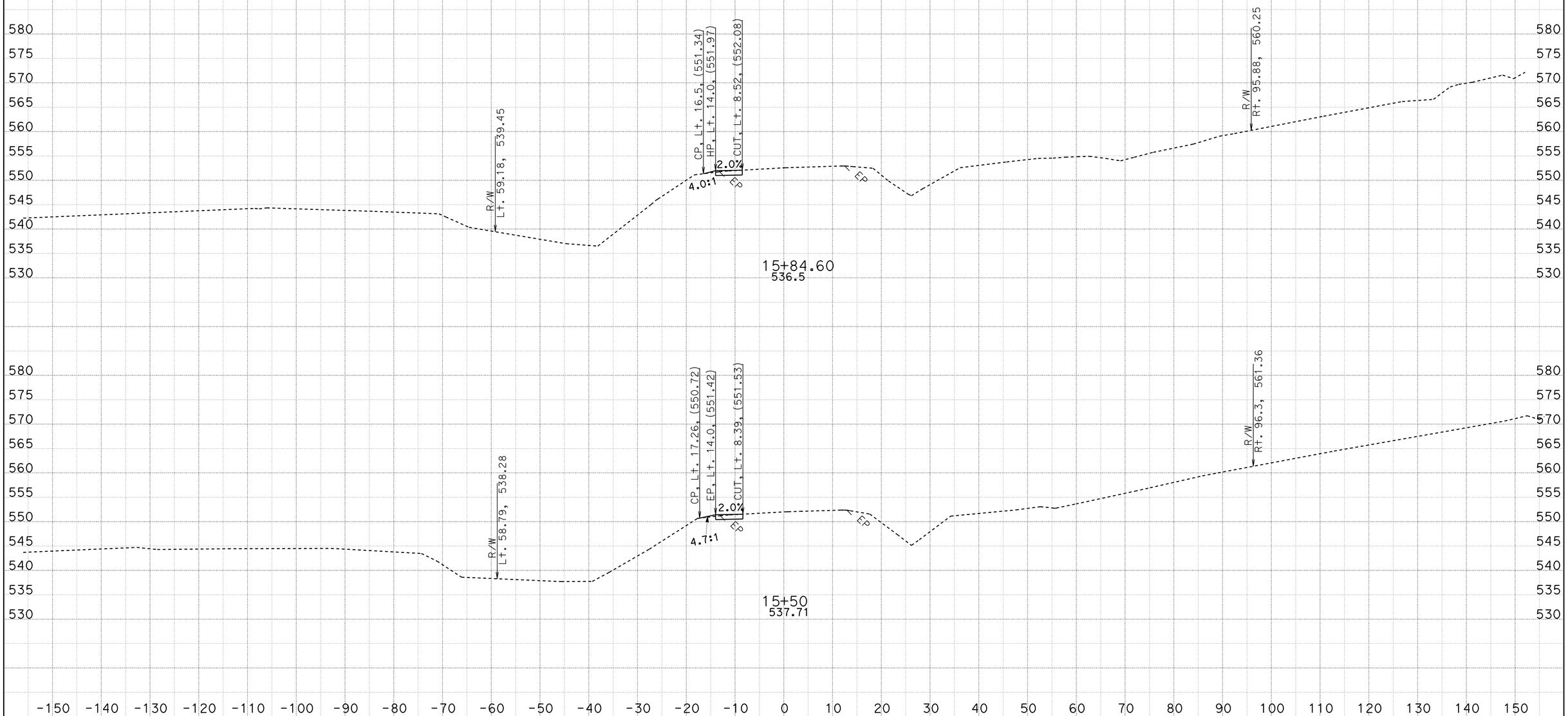

CREATED BY: MIKE MOGEN
DATE: 5/21/2013
KC Project: 20245 File: D:\Design_Projects*_36070_BellaDiddy\Caicey45\d1_fg.ear

CONTRACT: 02-360704
DIST/CO/RTE/PM: 02/SHA/299/30.3-40.7
PROJECT ID: 0200000262

SCALE: 1" = 10' Horiz.
1" = 10' Vert.

All Dimensions are US Survey Feet

D1
CROSS SECTIONS
SHEET 16 OF 18

FOR EARTHWORK DEVELOPMENT ONLY

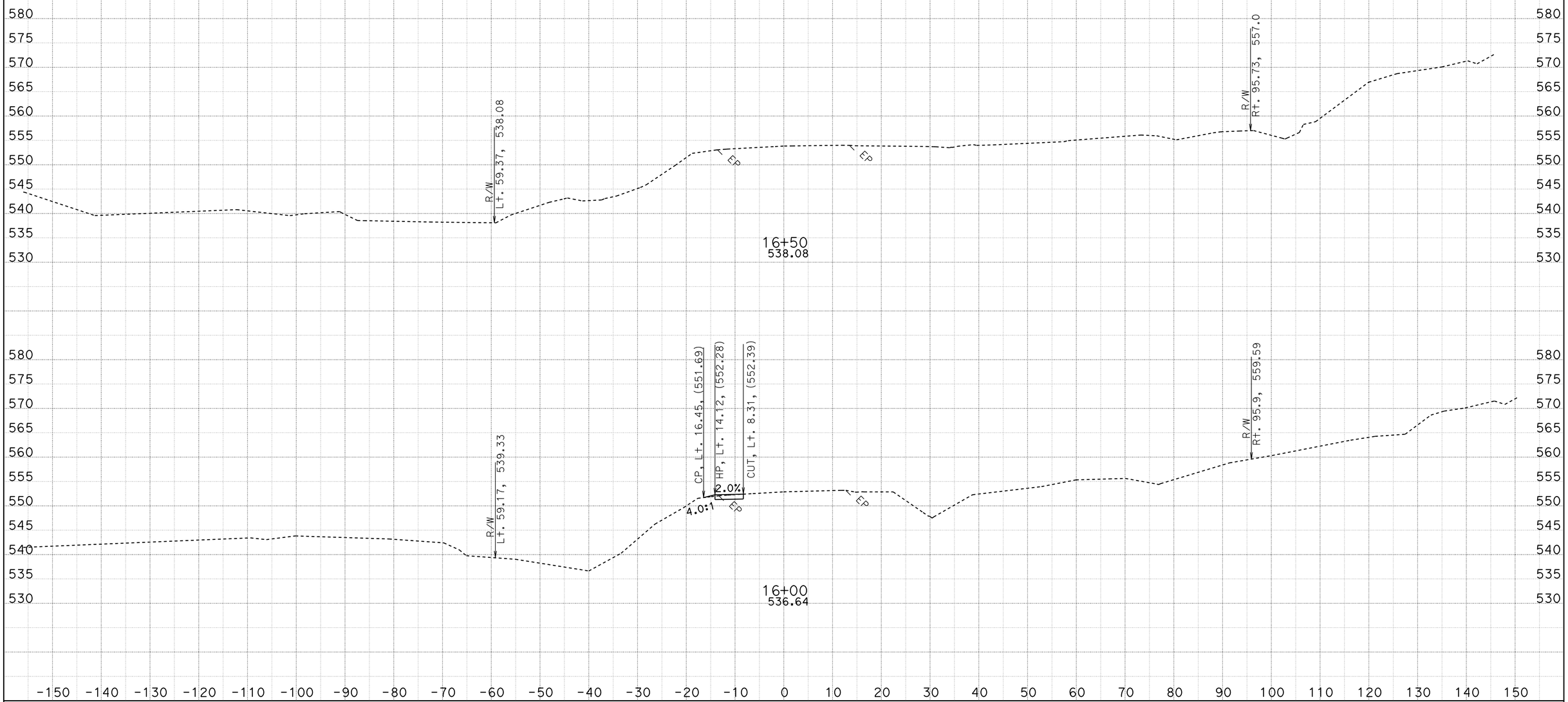

CREATED BY: MIKE MOGEN
DATE: 5/21/2013
KC Project: 20245 File: D:\Design_Projects*_36070_BellaDiddy\Caicey45\d1_fg.ear

CONTRACT: 02-360704
DIST/CO/RTE/PM: 02/SHA/299/30.3-40.7
PROJECT ID: 0200000262

SCALE: 1" = 10' Horiz.
1" = 10' Vert.

All Dimensions are US Survey Feet

D1
CROSS SECTIONS
SHEET 17 OF 18

FOR EARTHWORK DEVELOPMENT ONLY

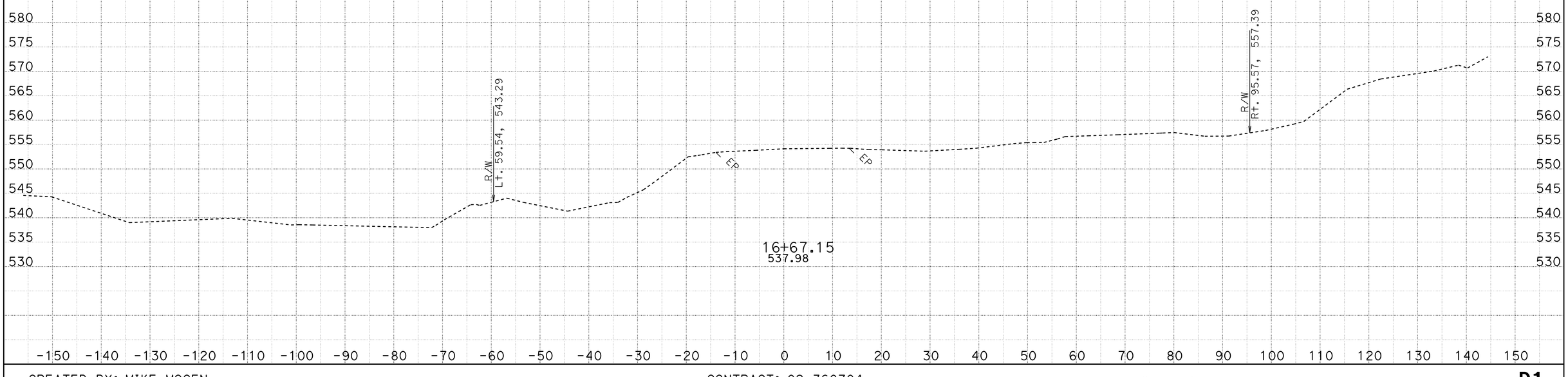

CREATED BY: MIKE MOGEN
DATE: 5/21/2013
KC Project: 20245 File: D:\Design_Projects*_36070_BellaDiddy\Caicey45\d1_fg.ear

CONTRACT: 02-360704
DIST/CO/RTE/PM: 02/SHA/299/30.3-40.7
PROJECT ID: 0200000262

SCALE: 1" = 10' Horiz.
1" = 10' Vert.

All Dimensions are US Survey Feet

D1
CROSS SECTIONS
SHEET 18 OF 18

FOR EARTHWORK DEVELOPMENT ONLY

LEGEND:

FWALL	FACE OF WALL
BKWALL	BACK OF WALL

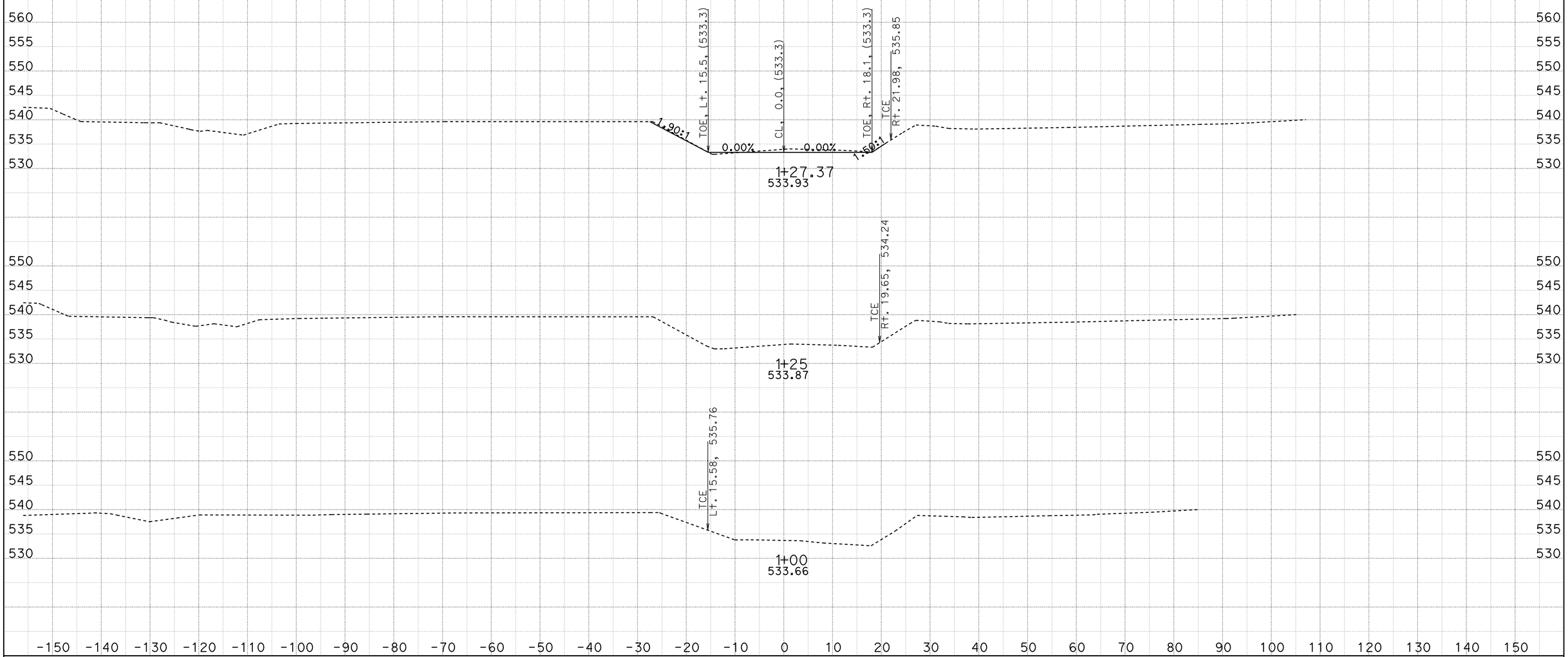

CREATED BY: M. MOGEN
DATE: 5/22/2013
KC Project: 20245 File: D:\Design_Projects*_36070_BellaDiddy\Caicey45\lemn_channel_fg.ear

CONTRACT: 02-360704
DIST/CO/RTE/PM: 02/SHA/299/30.3-40.7
PROJECT ID: 0200000262

SCALE: 1" = 10' Horiz.
1" = 10' Vert.

All Dimensions are US Survey Feet

CH1
CROSS SECTIONS
SHEET 1 OF 12

FOR EARTHWORK DEVELOPMENT ONLY

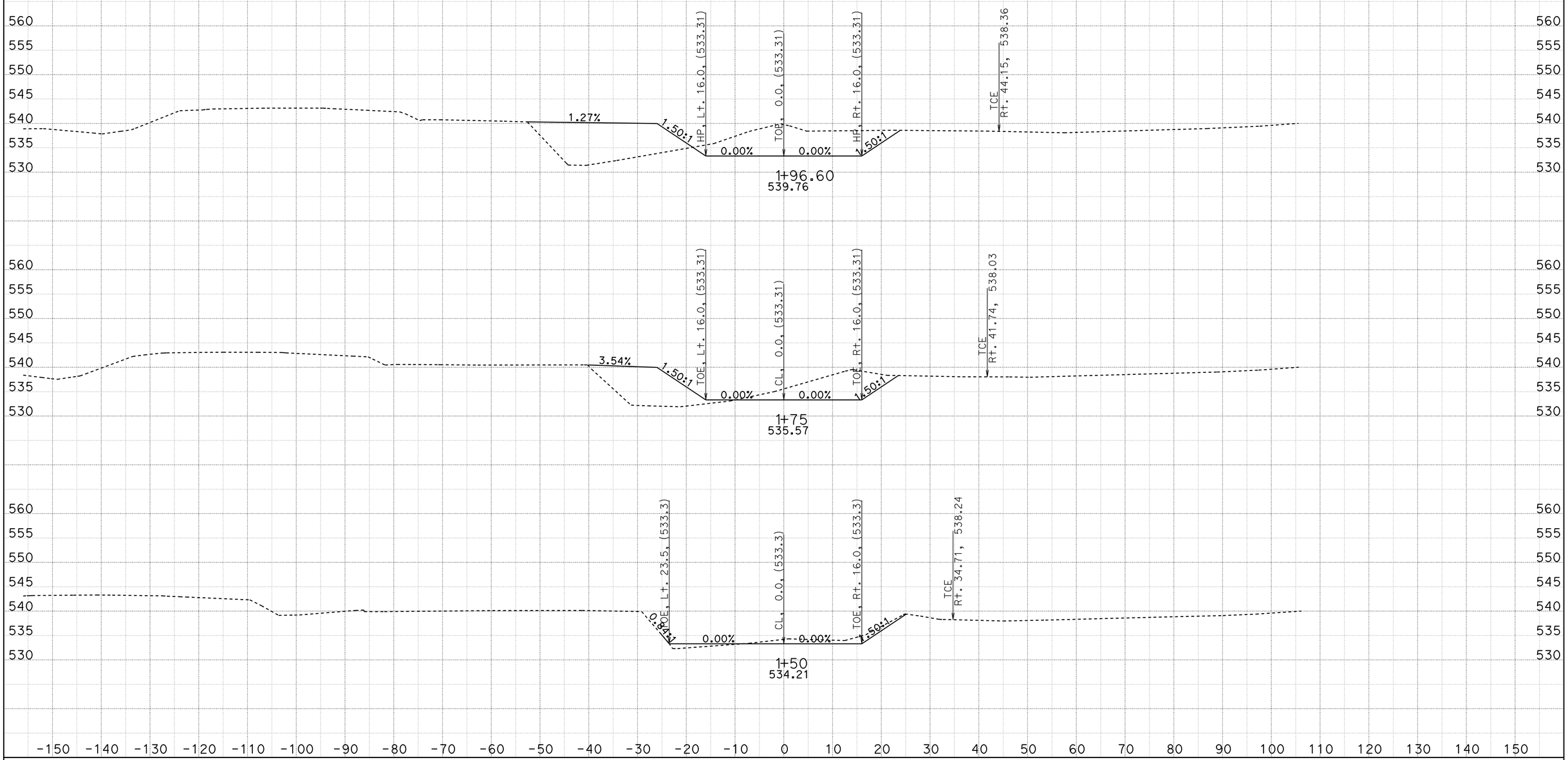

CREATED BY: M. MOGEN
DATE: 5/22/2013
KC Project: 20245 File: D:\Design_Projects*_36070_BellaDiddy\Caicey45\lemn_channel_fg.ear

CONTRACT: 02-360704
DIST/CO/RTE/PM: 02/SHA/299/30.3-40.7
PROJECT ID: 0200000262

SCALE: 1" = 10' Horiz.
1" = 10' Vert.

All Dimensions are US Survey Feet

CH1
CROSS SECTIONS
SHEET 2 OF 12

FOR EARTHWORK DEVELOPMENT ONLY

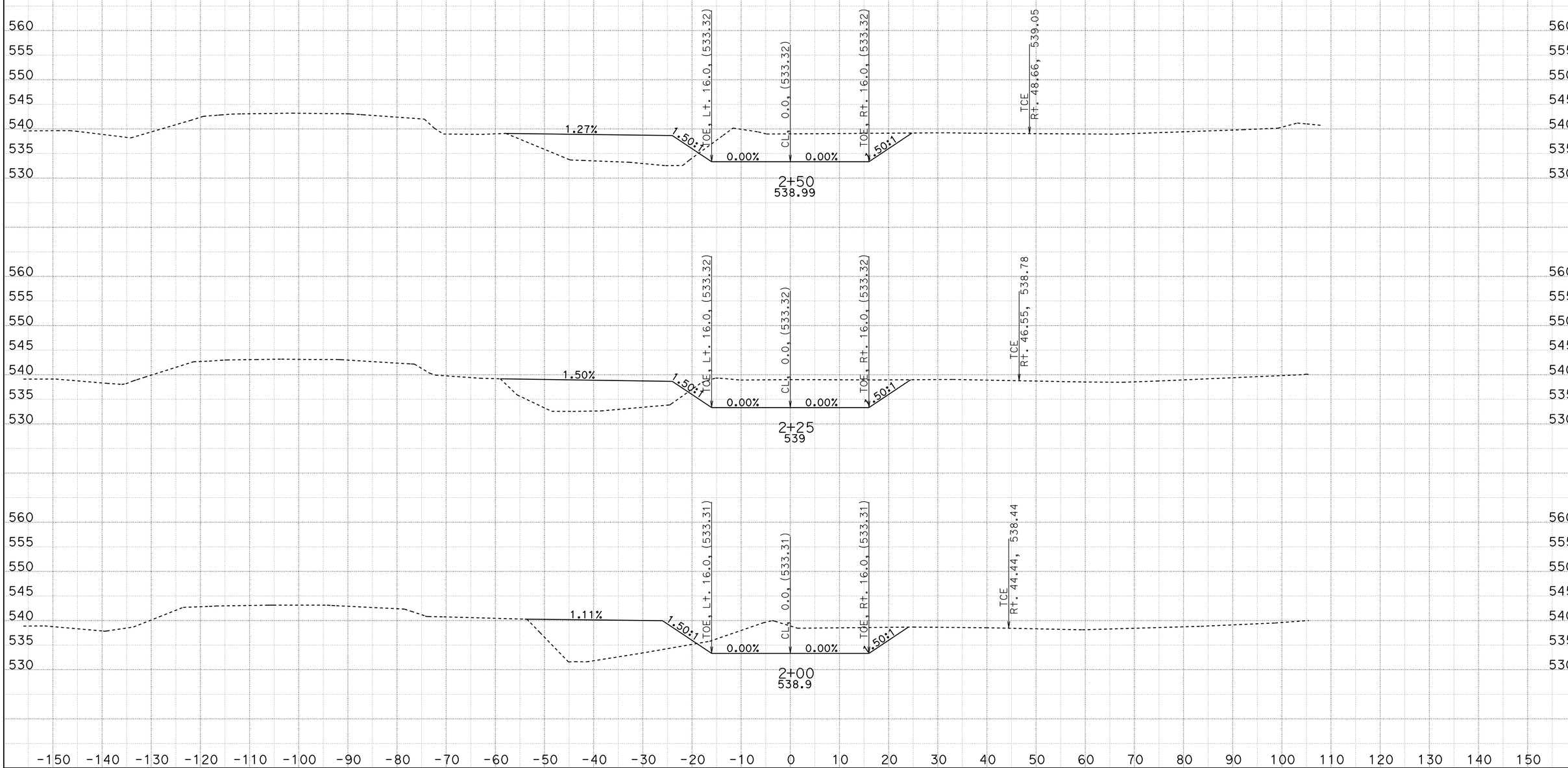

CREATED BY: M. MOGEN
DATE: 5/22/2013
KC Project: 20245

CONTRACT: 02-360704
DIST/CO/RTE/PM: 02/SHA/299/30.3-40.7
File: D:\Design_Projects*_36070_BellaDiddy\Caicey45\lemn_channel_fg.ear
PROJECT ID: 0200000262

SCALE: 1" = 10' Horiz.
1" = 10' Vert.

All Dimensions are US Survey Feet

CH1
CROSS SECTIONS
SHEET 3 OF 12

FOR EARTHWORK DEVELOPMENT ONLY

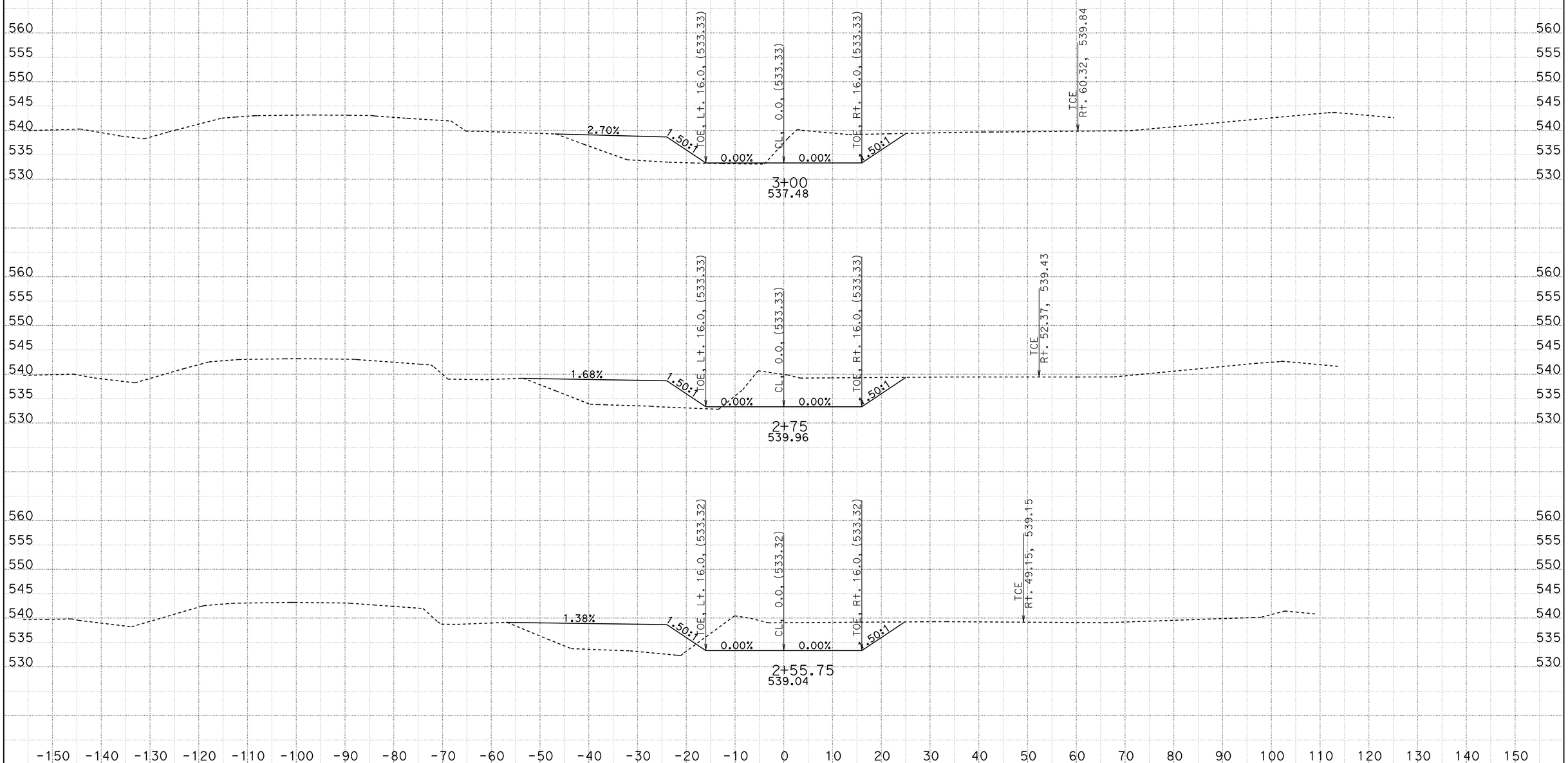

CREATED BY: M. MOGEN
DATE: 5/22/2013
KC Project: 20245

CONTRACT: 02-360704
DIST/CO/RTE/PM: 02/SHA/299/30.3-40.7
File: D:\Design_Projects*_36070_BellaDiddy\Caicey45\lemn_channel_fg.ear
PROJECT ID: 0200000262

SCALE: 1" = 10' Horiz.
1" = 10' Vert.

All Dimensions are US Survey Feet

CH1
CROSS SECTIONS
SHEET 4 OF 12

FOR EARTHWORK DEVELOPMENT ONLY

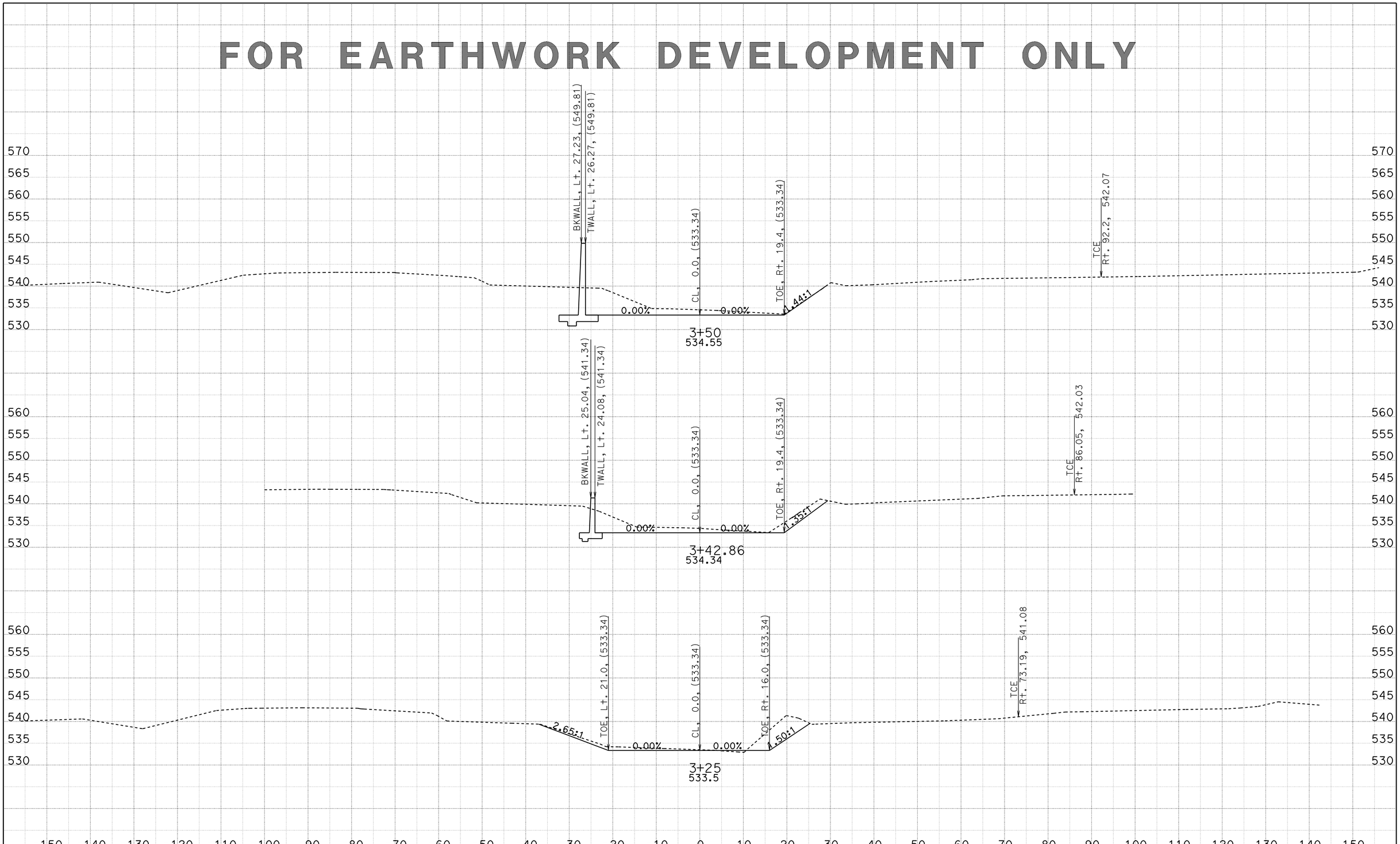

CREATED BY: M. MOGEN
DATE: 5/22/2013
KC Project: 20245

CONTRACT: 02-360704
DIST/CO/RTE/PM: 02/SHA/299/30.3-40.7
File: D:\Design_Projects*_36070_BellaDiddy\Caicey45\lemn_channel_fg.ear
PROJECT ID: 0200000262

SCALE: 1" = 10' Horiz.
1" = 10' Vert.

All Dimensions are US Survey Feet

CH1
CROSS SECTIONS
SHEET 5 OF 12

FOR EARTHWORK DEVELOPMENT ONLY

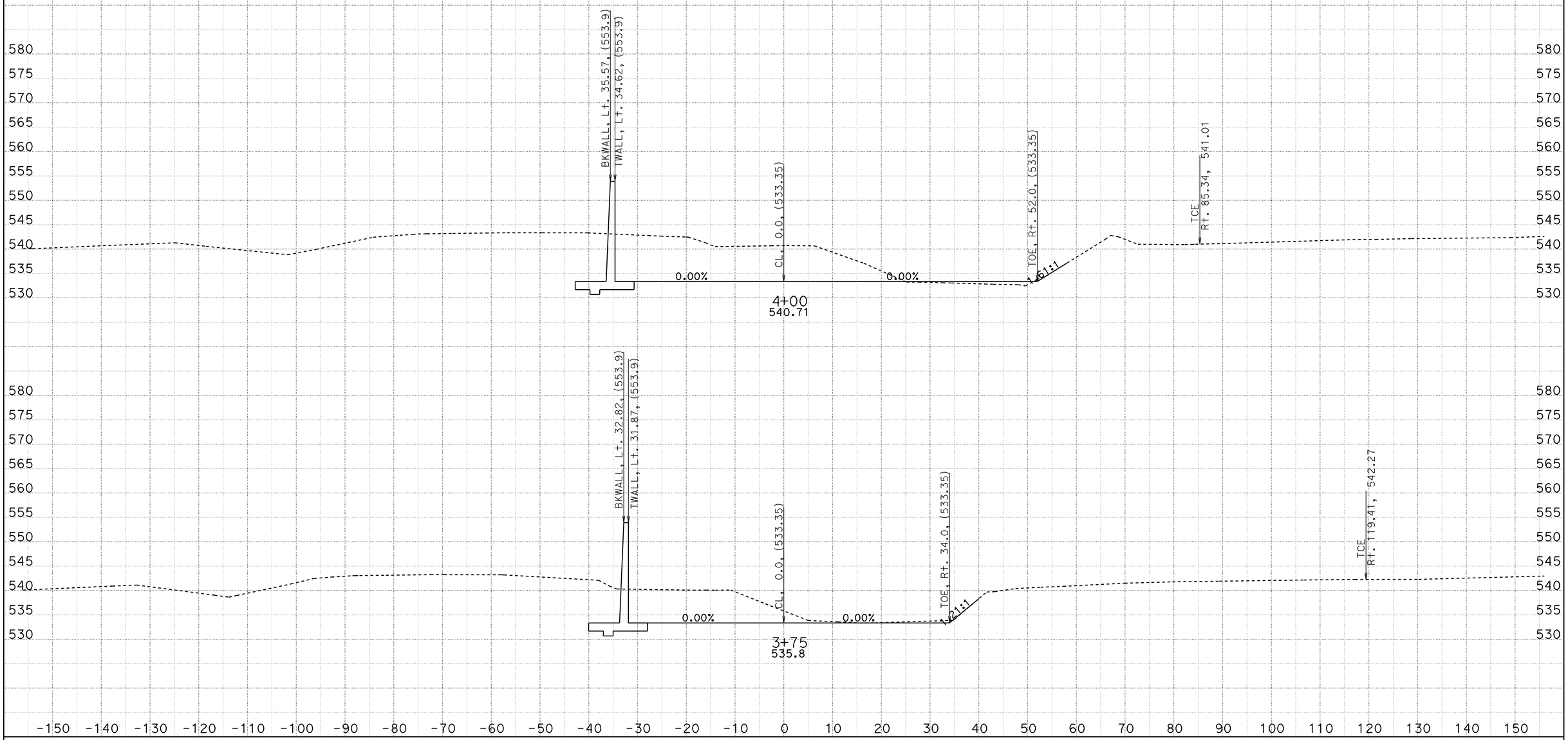

CREATED BY: M. MOGEN
DATE: 5/22/2013
KC Project: 20245 File: D:\Design_Projects*_36070_BellaDiddy\Caicey45\lemn_channel_fg.ear

CONTRACT: 02-360704
DIST/CO/RTE/PM: 02/SHA/299/30.3-40.7
PROJECT ID: 0200000262

SCALE: 1" = 10' Horiz.
1" = 10' Vert.

All Dimensions are US Survey Feet

CH1
CROSS SECTIONS
SHEET 6 OF 12

FOR EARTHWORK DEVELOPMENT ONLY

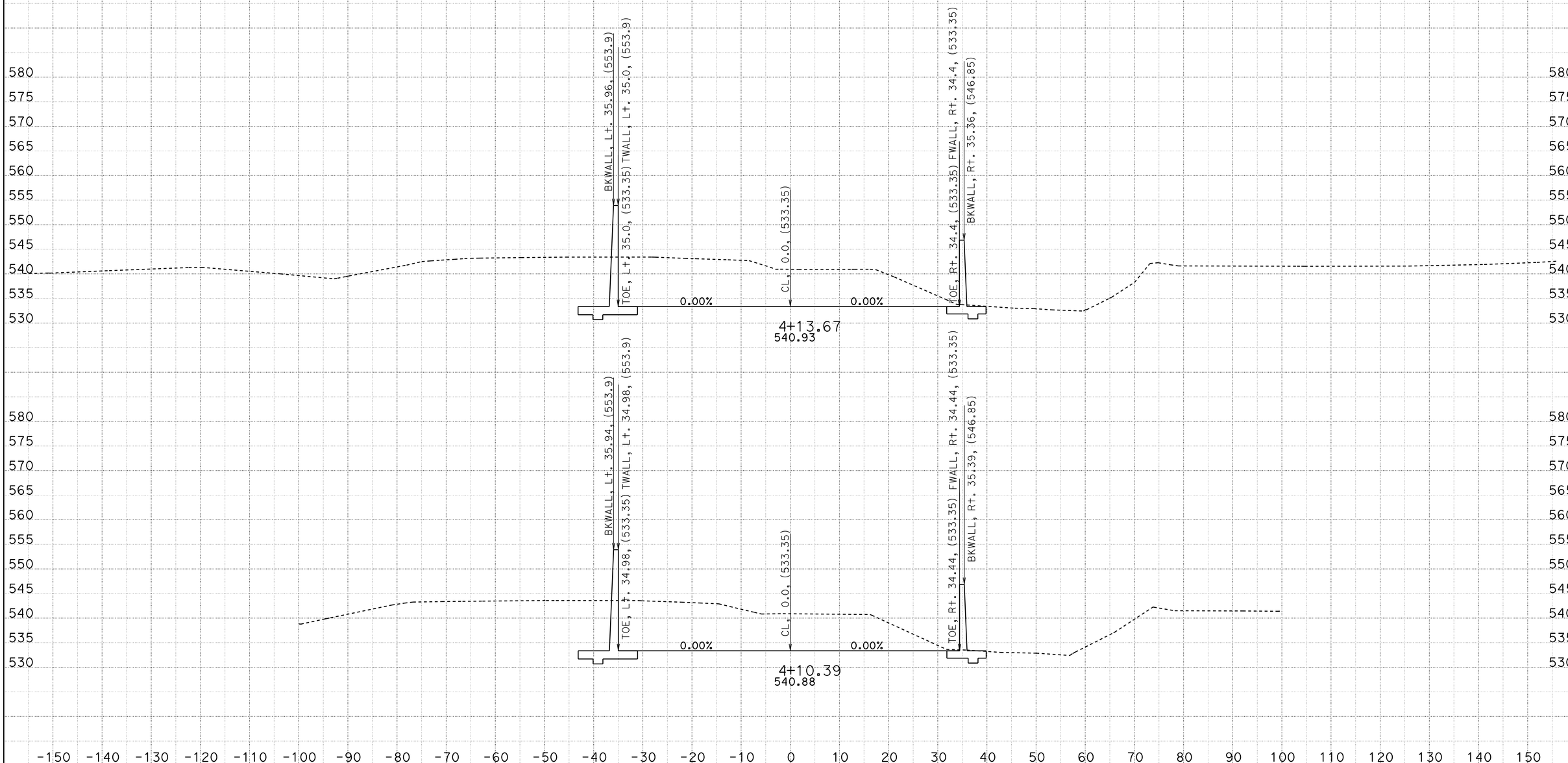

CREATED BY: M. MOGEN
DATE: 5/22/2013
KC Project: 20245 File: D:\Design_Projects*_36070_BellaDiddy\Caicey45\lemn_channel_fg.ear

CONTRACT: 02-360704
DIST/CO/RTE/PM: 02/SHA/299/30.3-40.7
PROJECT ID: 0200000262

SCALE: 1" = 10' Horiz.
1" = 10' Vert.

All Dimensions are US Survey Feet

CH1
CROSS SECTIONS
SHEET 7 OF 12

FOR EARTHWORK DEVELOPMENT ONLY

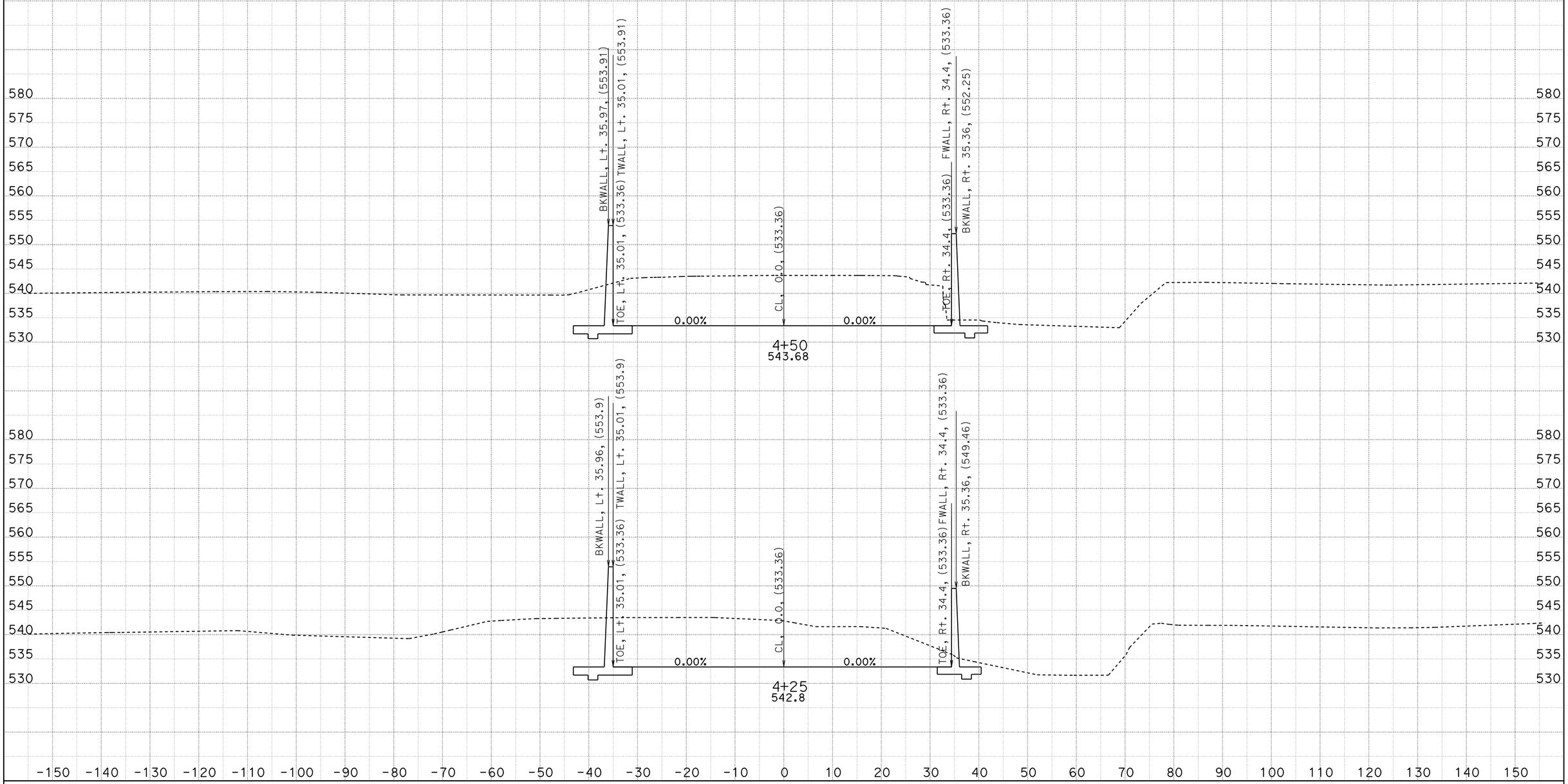

CREATED BY: M. MOGEN
DATE: 5/22/2013
KC Project: 20245 File: D:\Design_Projects*_36070_BellaDiddy\Caicey45\lemn_channel_fg.ear

CONTRACT: 02-360704
DIST/CO/RTE/PM: 02/SHA/299/30.3-40.7
PROJECT ID: 0200000262

SCALE: 1" = 10' Horiz.
1" = 10' Vert.

All Dimensions are US Survey Feet

CH1
CROSS SECTIONS
SHEET 8 OF 12

FOR EARTHWORK DEVELOPMENT ONLY

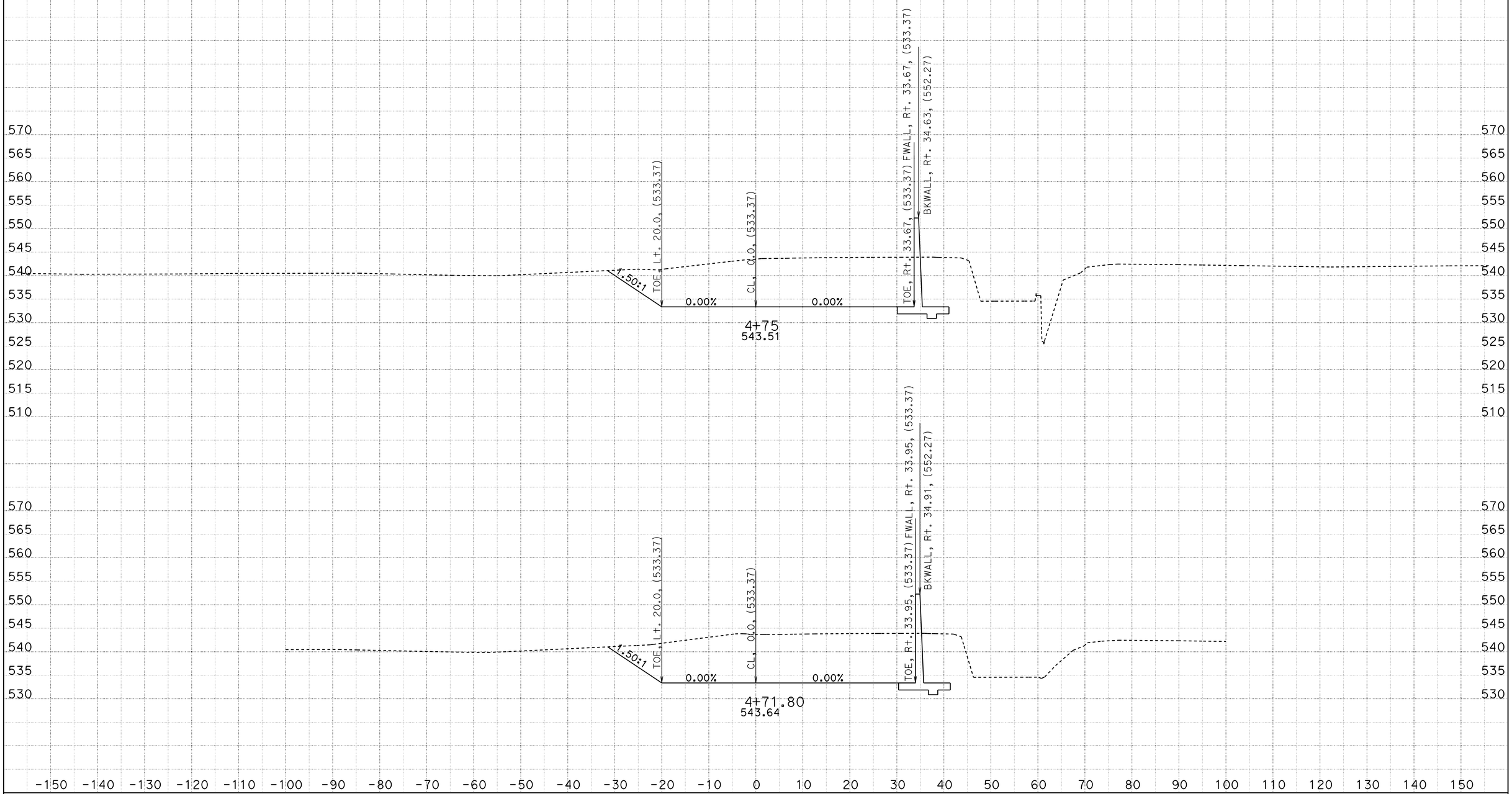

CREATED BY: M. MOGEN
DATE: 5/22/2013
KC Project: 20245

CONTRACT: 02-360704
DIST/CO/RTE/PM: 02/SHA/299/30.3-40.7
File: D:\Design_Projects*_36070_BellaDiddy\Caicey45\lemn_channel_fg.ear
PROJECT ID: 0200000262

SCALE: 1" = 10' Horiz.
1" = 10' Vert.

All Dimensions are US Survey Feet

CH1
CROSS SECTIONS
SHEET 9 OF 12

FOR EARTHWORK DEVELOPMENT ONLY

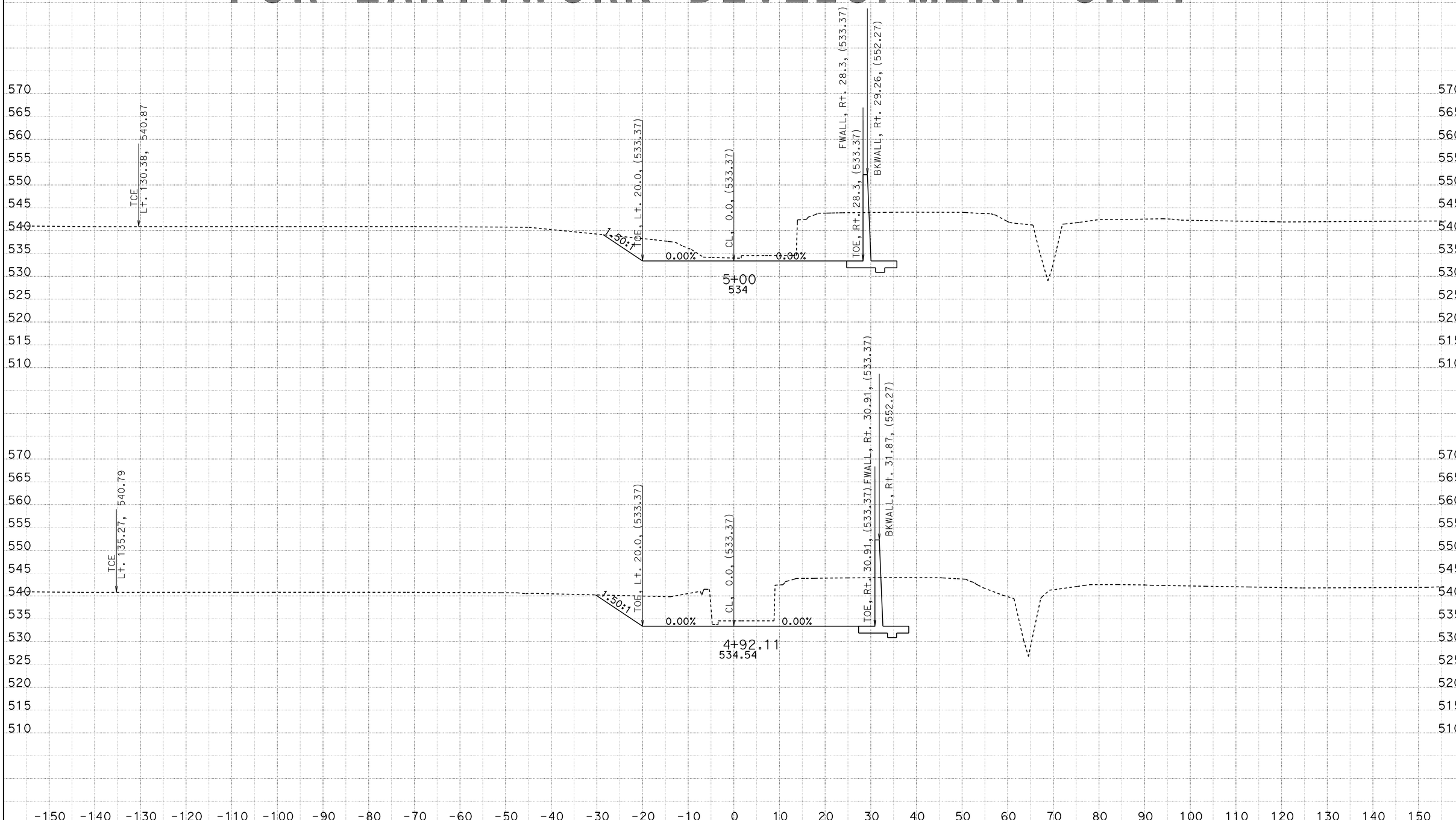

CREATED BY: M. MOGEN
DATE: 5/22/2013
KC Project: 20245 File: D:\Design_Projects*_36070_BellaDiddy\Caicey45\lemn_channel_fg.ear

CONTRACT: 02-360704
DIST/CO/RTE/PM: 02/SHA/299/30.3-40.7
PROJECT ID: 0200000262

SCALE: 1" = 10' Horiz.
1" = 10' Vert.

All Dimensions are US Survey Feet

CH1
CROSS SECTIONS
SHEET 10 OF 12

FOR EARTHWORK DEVELOPMENT ONLY

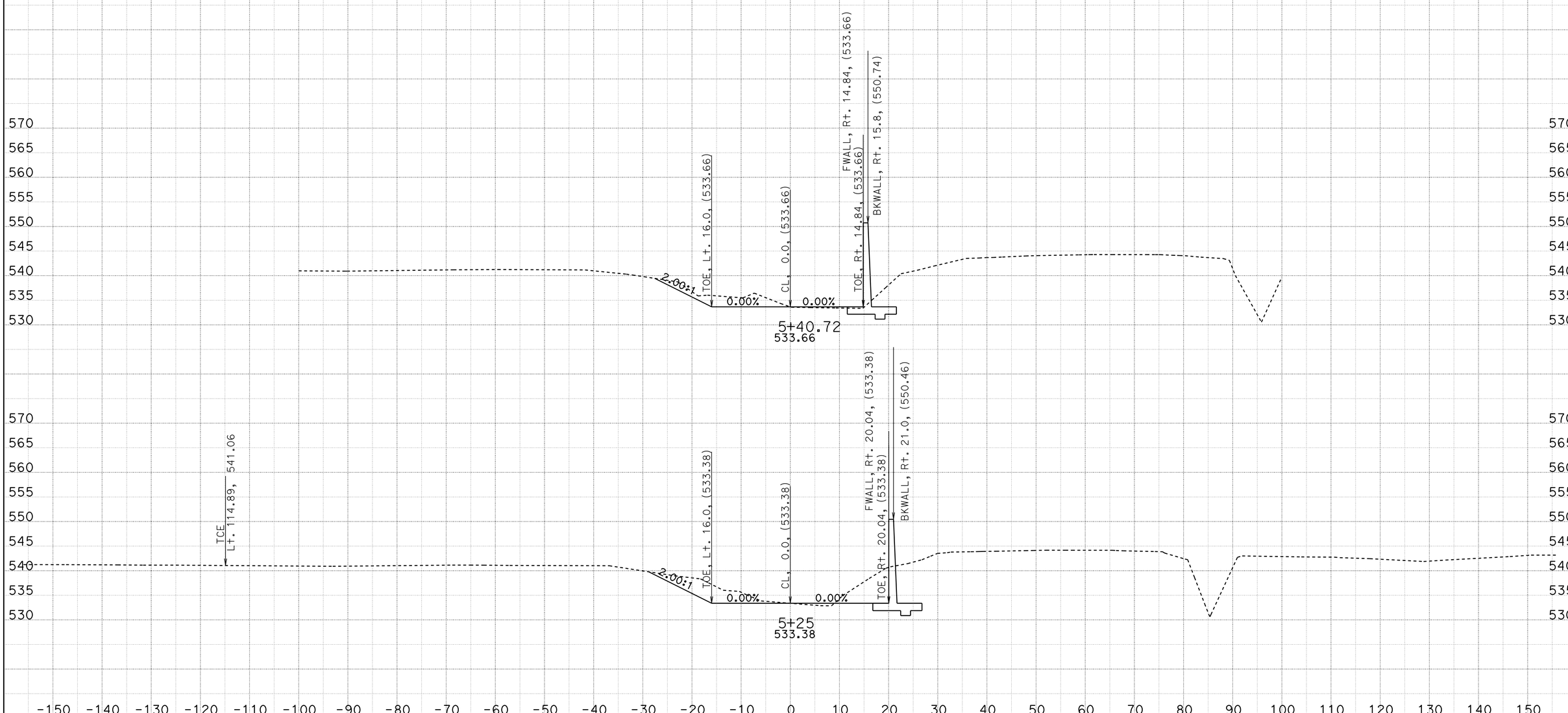

CREATED BY: M. MOGEN
DATE: 5/22/2013
KC Project: 20245 File: D:\Design_Projects*_36070_BellaDiddy\Caicey45\lemn_channel_fg.ear

CONTRACT: 02-360704
DIST/CO/RTE/PM: 02/SHA/299/30.3-40.7
PROJECT ID: 0200000262

SCALE: 1" = 10' Horiz.
1" = 10' Vert.

All Dimensions are US Survey Feet

CH1
CROSS SECTIONS
SHEET 11 OF 12

FOR EARTHWORK DEVELOPMENT ONLY

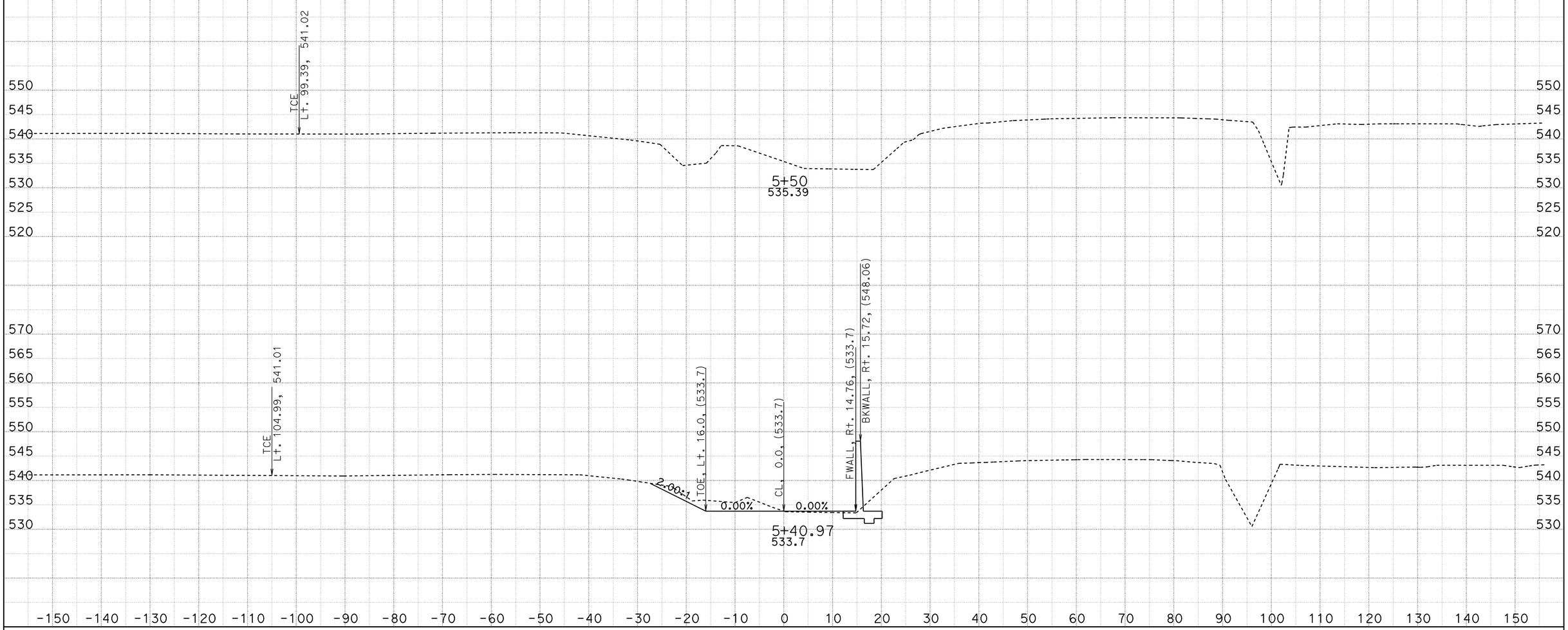

CREATED BY: M. MOGEN
DATE: 5/22/2013
KC Project: 20245 File: D:\Design_Projects*_36070_BellaDiddy\Caicey45\lemn_channel_fg.ear

CONTRACT: 02-360704
DIST/CO/RTE/PM: 02/SHA/299/30.3-40.7
PROJECT ID: 0200000262

SCALE: 1" = 10' Horiz.
1" = 10' Vert.

All Dimensions are US Survey Feet

CH1
CROSS SECTIONS
SHEET 12 OF 12

FOR EARTHWORK DEVELOPMENT ONLY

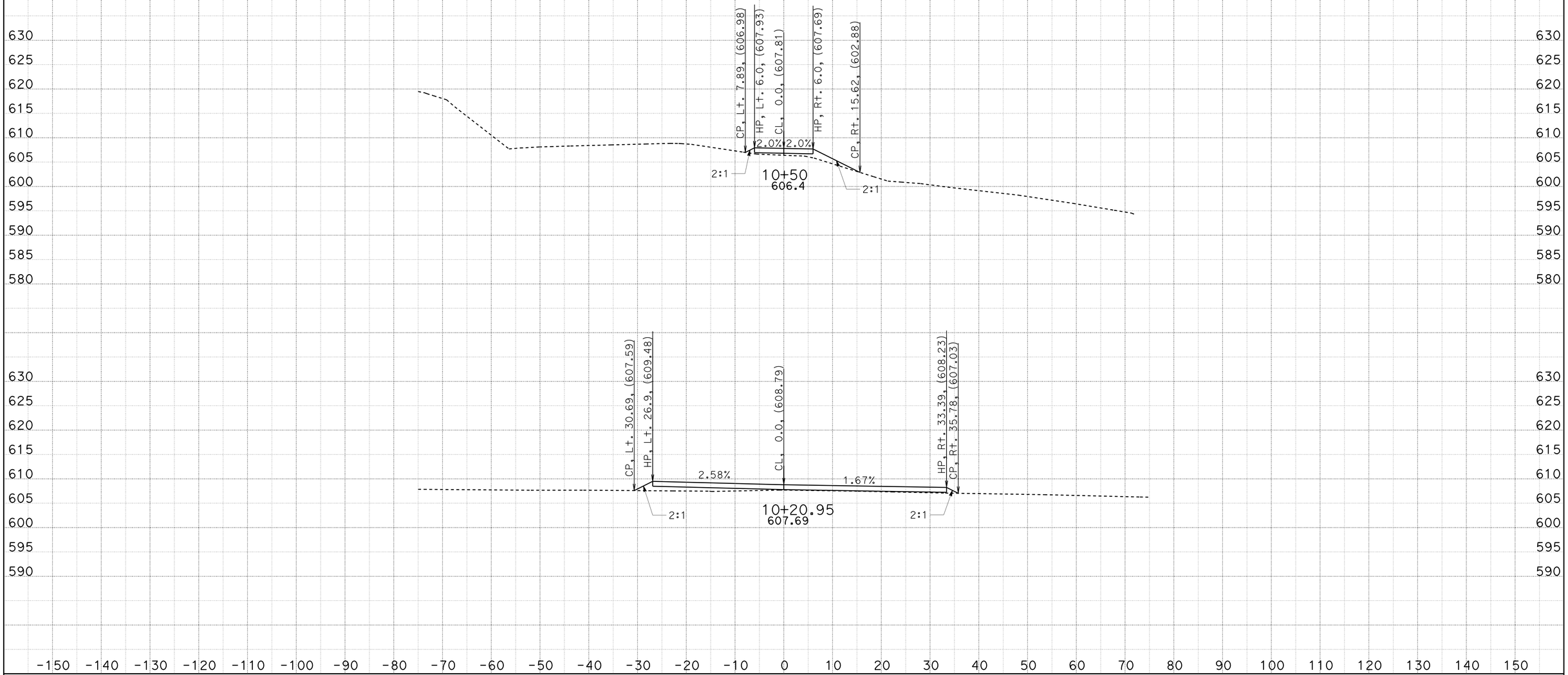

CREATED BY: Dan Fisher
DATE: 5/20/2013
KC Project: 20245 File: D:\Projects\45\dwy3fg.ear

CONTRACT: 02-360704
DIST/CO/RTE/PM: 02/SHA/299/PM30.3-40.7
PROJECT ID: Bella Diddy

SCALE: 1" = 10' Horiz.
1" = 10' Vert.

All Dimensions are US Survey Feet

Dwy 28
CROSS SECTIONS
SHEET 1 OF 2

FOR EARTHWORK DEVELOPMENT ONLY

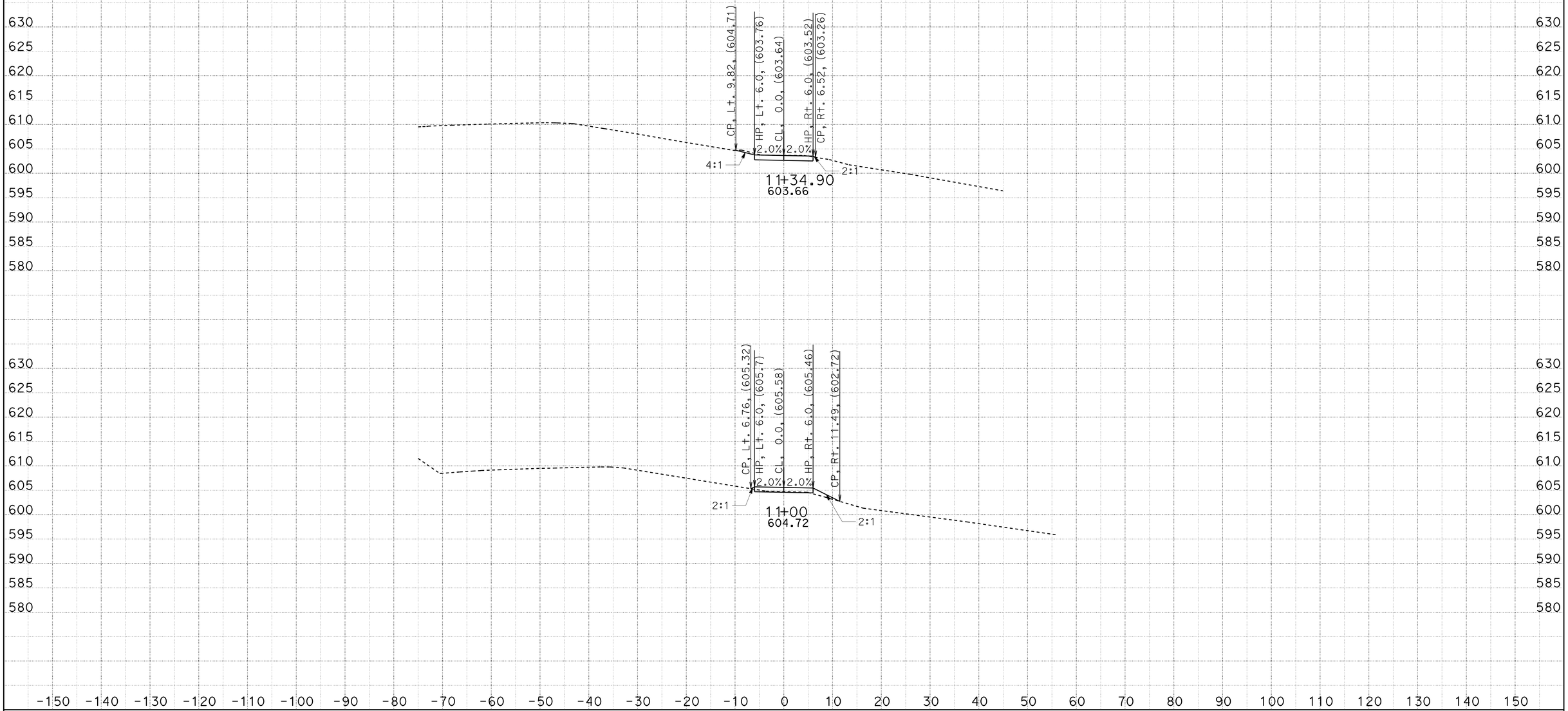

CREATED BY: Dan Fisher
DATE: 5/20/2013
KC Project: 20245 File: D:\Projects\45\dwy3fg.ear

CONTRACT: 02-360704
DIST/CO/RTE/PM: 02/SHA/299/PM30.3-40.7
PROJECT ID: Bella Diddy

SCALE: 1" = 10' Horiz.
1" = 10' Vert.

All Dimensions are US Survey Feet

Dwy 28
CROSS SECTIONS
SHEET 2 OF 2

FOR EARTHWORK DEVELOPMENT ONLY

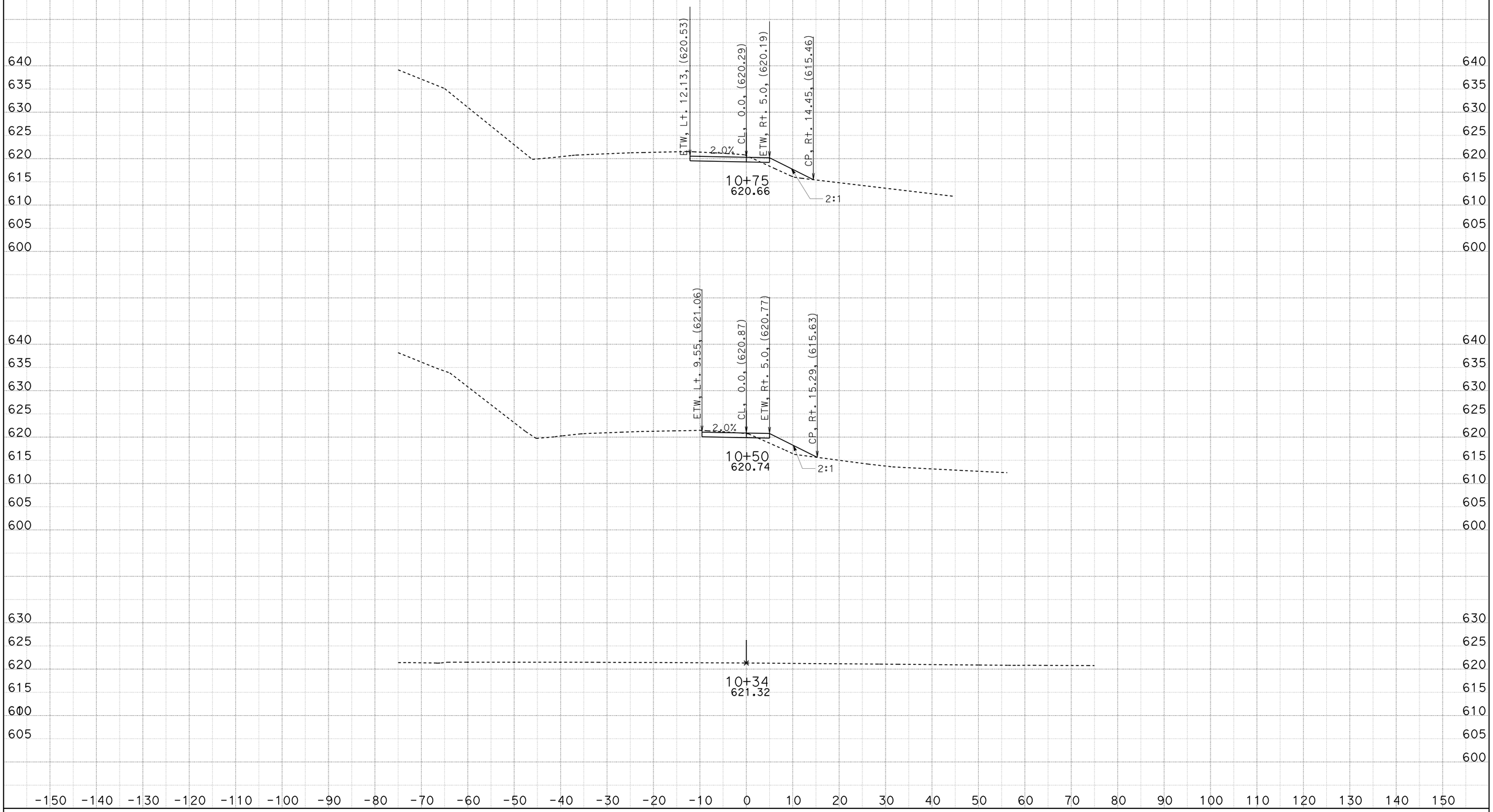

CREATED BY: Dan Fisher
DATE: 5/20/2013
KC Project: 20245 File: D:\Projects\45\dwy2fg.ear

CONTRACT: 02-360704
DIST/CO/RTE/PM: 02/SHA/299/PM30.3-40.7
PROJECT ID: Bella Diddy

SCALE: 1" = 10' Horiz.
1" = 10' Vert.

All Dimensions are US Survey Feet

DWY 34
CROSS SECTIONS
SHEET 1 OF 5

FOR EARTHWORK DEVELOPMENT ONLY

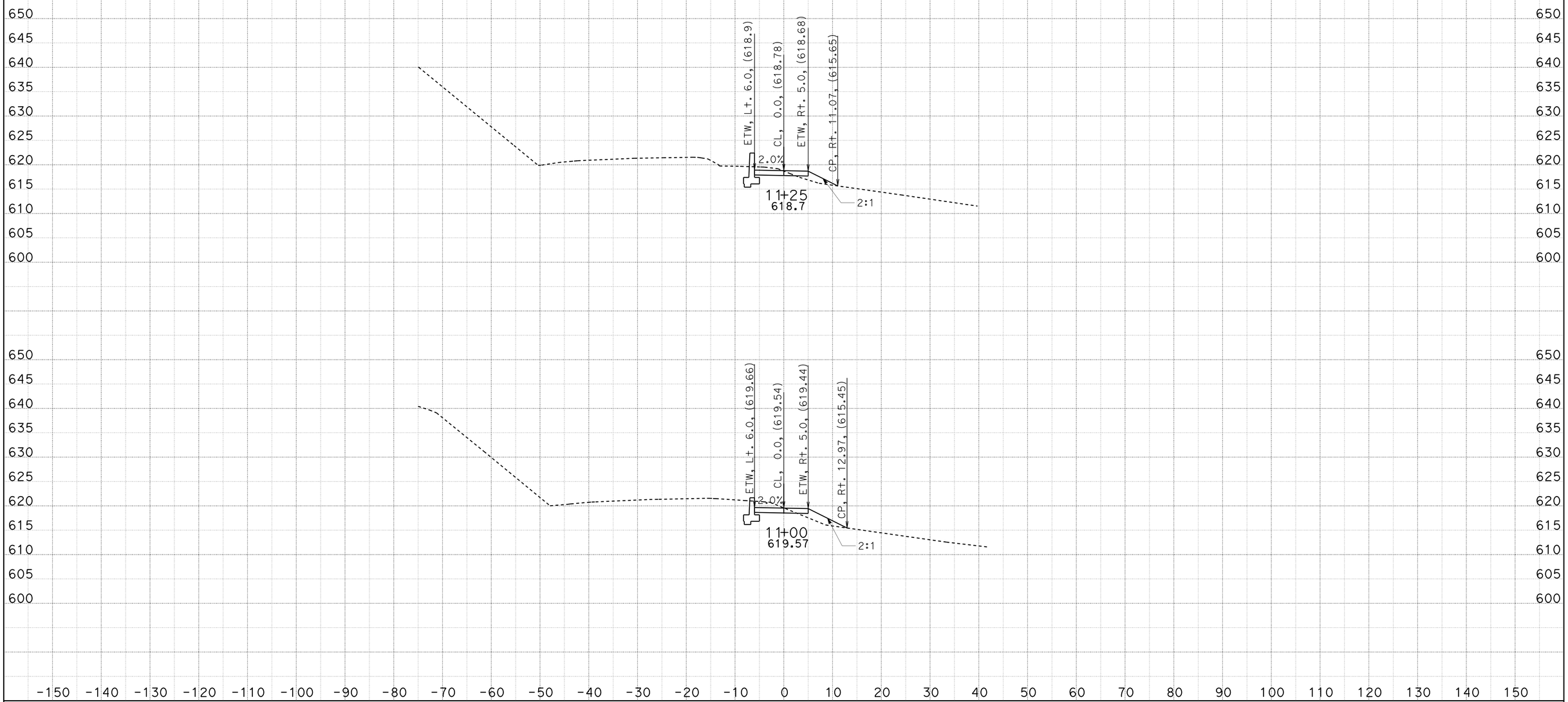

CREATED BY: Dan Fisher
DATE: 5/20/2013
KC Project: 20245 File: D:\Projects\45\dwy2fg.ear

CONTRACT: 02-360704
DIST/CO/RTE/PM: 02/SHA/299/PM30.3-40.7
PROJECT ID: Bella Diddy

SCALE: 1" = 10' Horiz.
1" = 10' Vert.

All Dimensions are US Survey Feet

DWY 34
CROSS SECTIONS
SHEET 2 OF 5

FOR EARTHWORK DEVELOPMENT ONLY

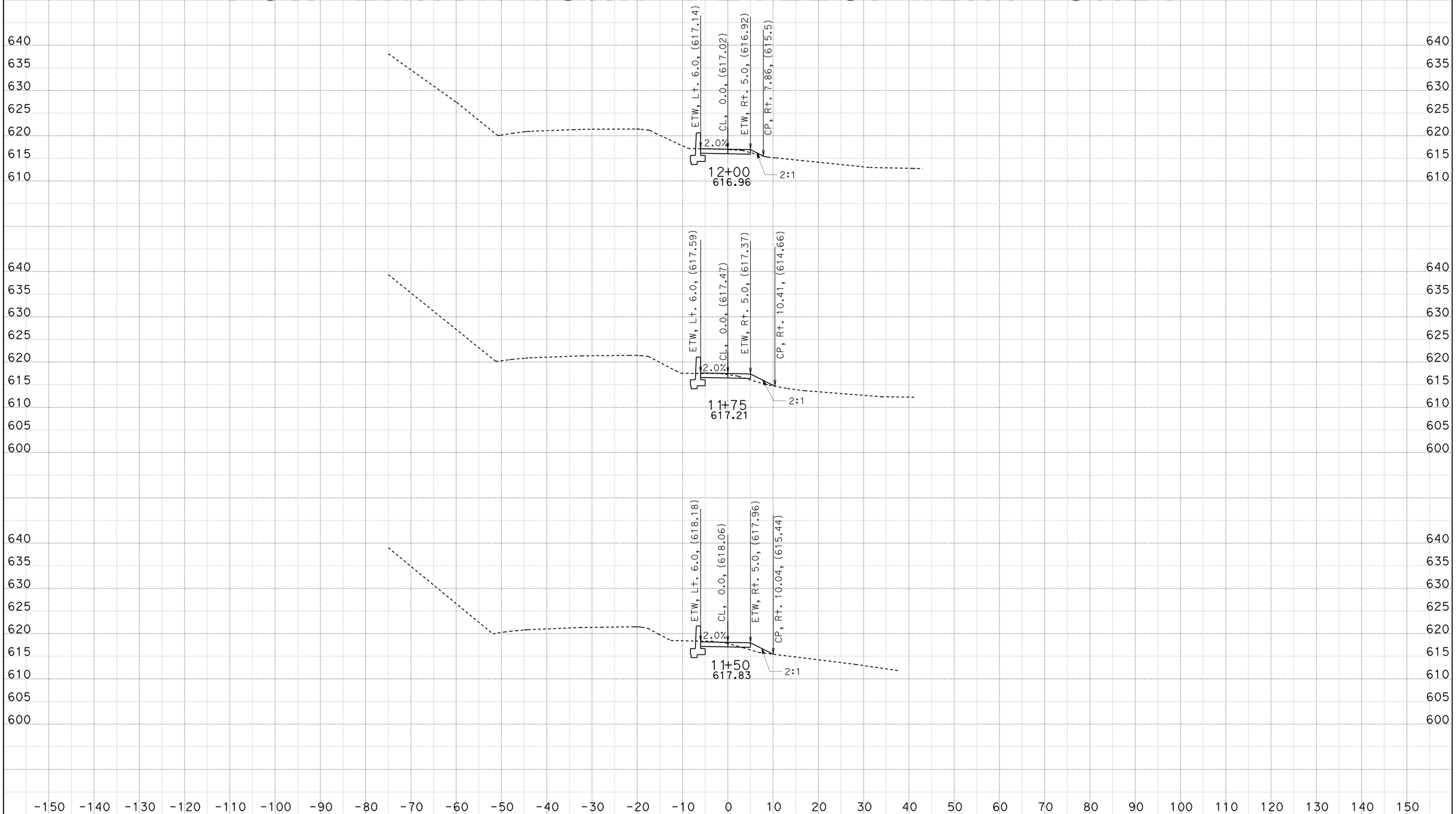

CREATED BY: Dan Fisher
DATE: 5/20/2013
KC Project: 20245 File: D:\Projects\45\dwy2fg.ear

CONTRACT: 02-360704
DIST/CO/RTE/PM: 02/SHA/299/PM30.3-40.7
PROJECT ID: Bella Diddy

SCALE: 1" = 10' Horiz.
1" = 10' Vert.

All Dimensions are US Survey Feet

DWY 34
CROSS SECTIONS
SHEET 3 OF 5

FOR EARTHWORK DEVELOPMENT ONLY

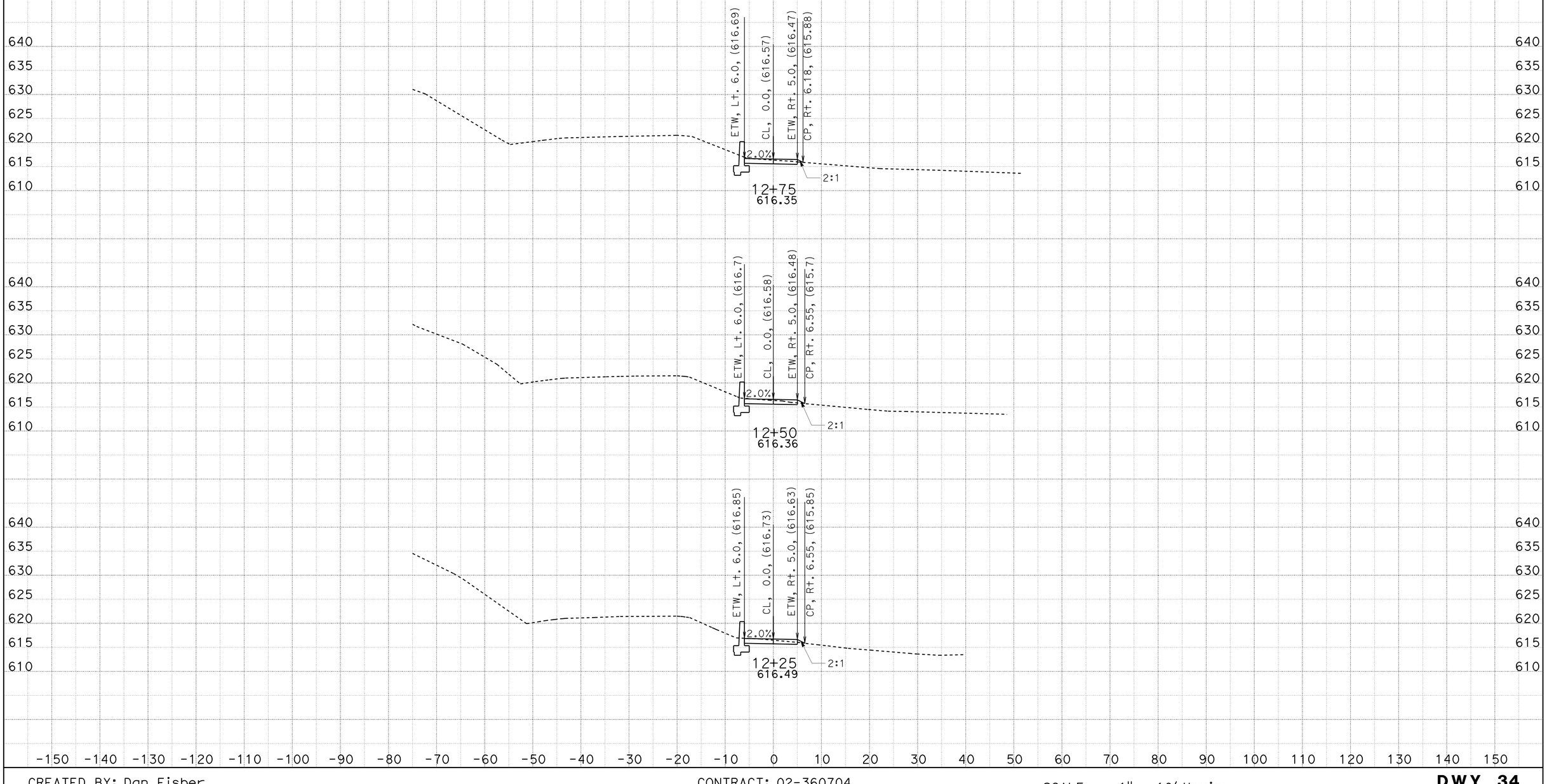

CREATED BY: Dan Fisher
DATE: 5/20/2013
KC Project: 20245 File: D:\Projects\45\dwy2fg.ear

CONTRACT: 02-360704
DIST/CO/RTE/PM: 02/SHA/299/PM30.3-40.7
PROJECT ID: Bella Diddy

SCALE: 1" = 10' Horiz.
1" = 10' Vert.

All Dimensions are US Survey Feet

DWY 34
CROSS SECTIONS
SHEET 4 OF 5

FOR EARTHWORK DEVELOPMENT ONLY

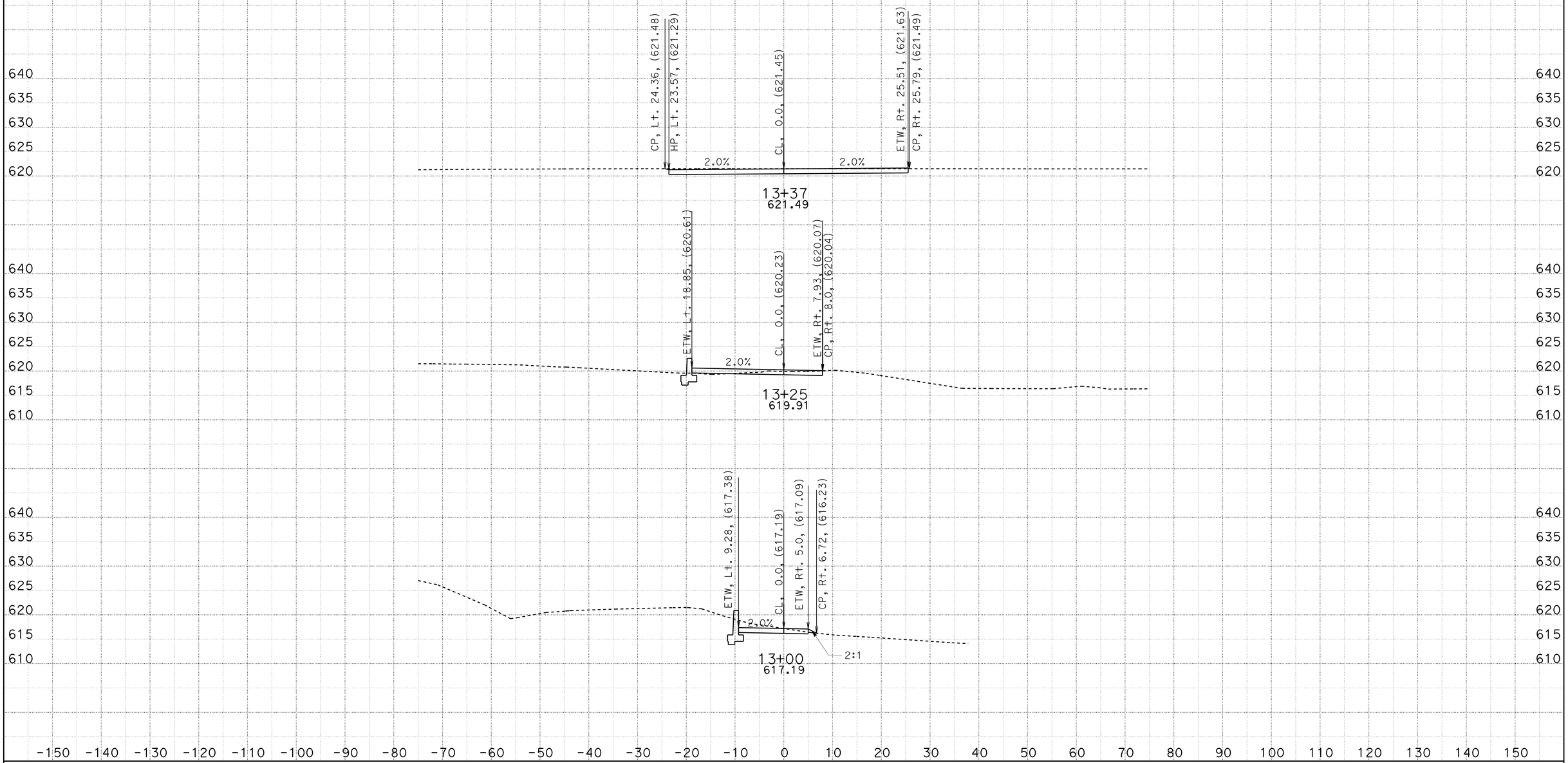

CREATED BY: Dan Fisher
DATE: 5/20/2013
KC Project: 20245 File: D:\Projects\45\dwy2fg.ear

CONTRACT: 02-360704
DIST/CO/RTE/PM: 02/SHA/299/PM30.3-40.7
PROJECT ID: Bella Diddy

SCALE: 1" = 10' Horiz.
1" = 10' Vert.

All Dimensions are US Survey Feet

DWY 34
CROSS SECTIONS
SHEET 5 OF 5

FOR EARTHWORK DEVELOPMENT ONLY

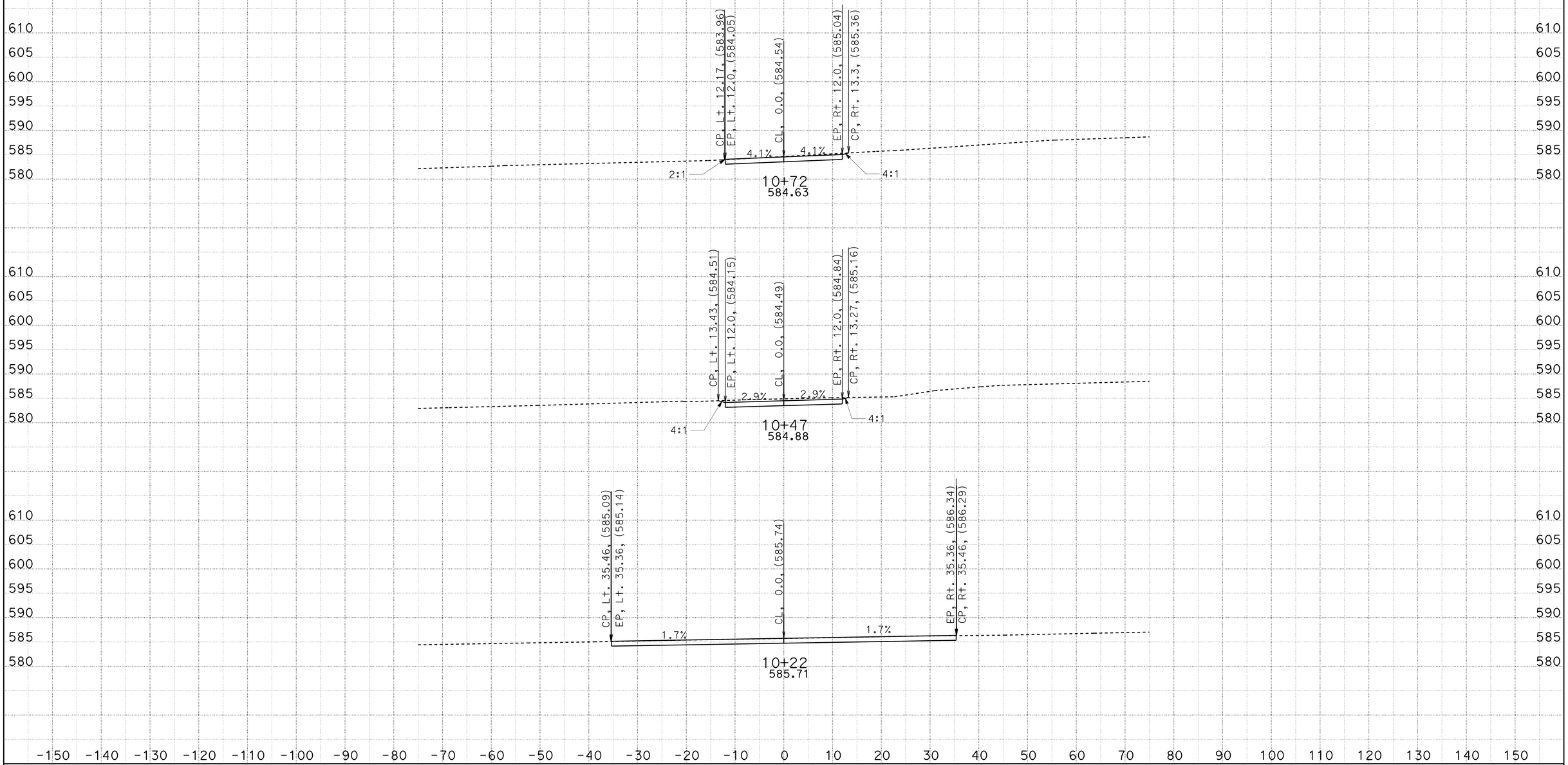

CREATED BY: Dan Fisher
DATE: 5/20/2013
KC Project: 20245 File: D:\Projects\45\dwy1fg.ear

CONTRACT: 02-360704
DIST/CO/RTE/PM: 02/SHA/299/PM30.3-40.7
PROJECT ID: Bella Diddy

SCALE: 1" = 10' Horiz.
1" = 10' Vert.

All Dimensions are US Survey Feet

Dwy 26A
CROSS SECTIONS
SHEET 1 OF 2

FOR EARTHWORK DEVELOPMENT ONLY

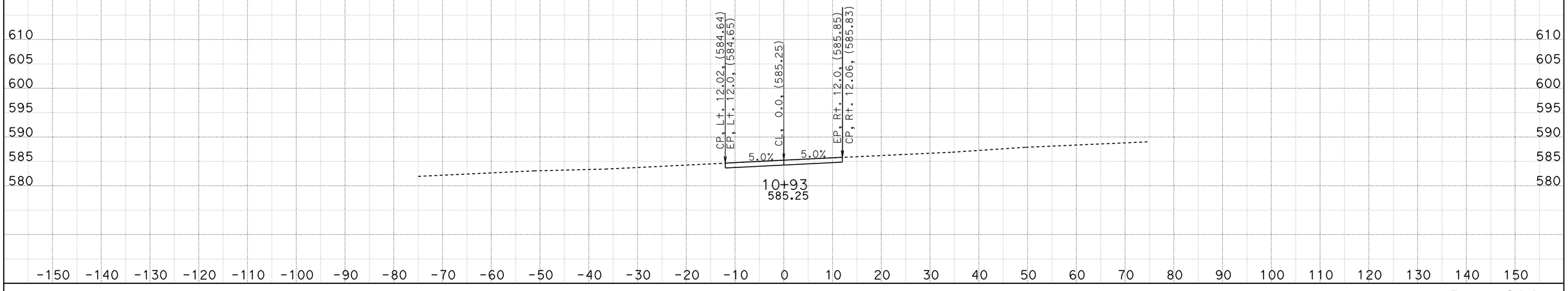

CREATED BY: Dan Fisher
DATE: 5/20/2013
KC Project: 20245 File: D:\Projectsγ45\dwy1fg.ear

CONTRACT: 02-360704
DIST/CO/RTE/PM: 02/SHA/299/PM30.3-40.7
PROJECT ID: Bella Diddy

SCALE: 1" = 10' Horiz.
1" = 10' Vert.

All Dimensions are US Survey Feet

Dwy 26A
CROSS SECTIONS
SHEET 2 OF 2

FOR EARTHWORK DEVELOPMENT ONLY

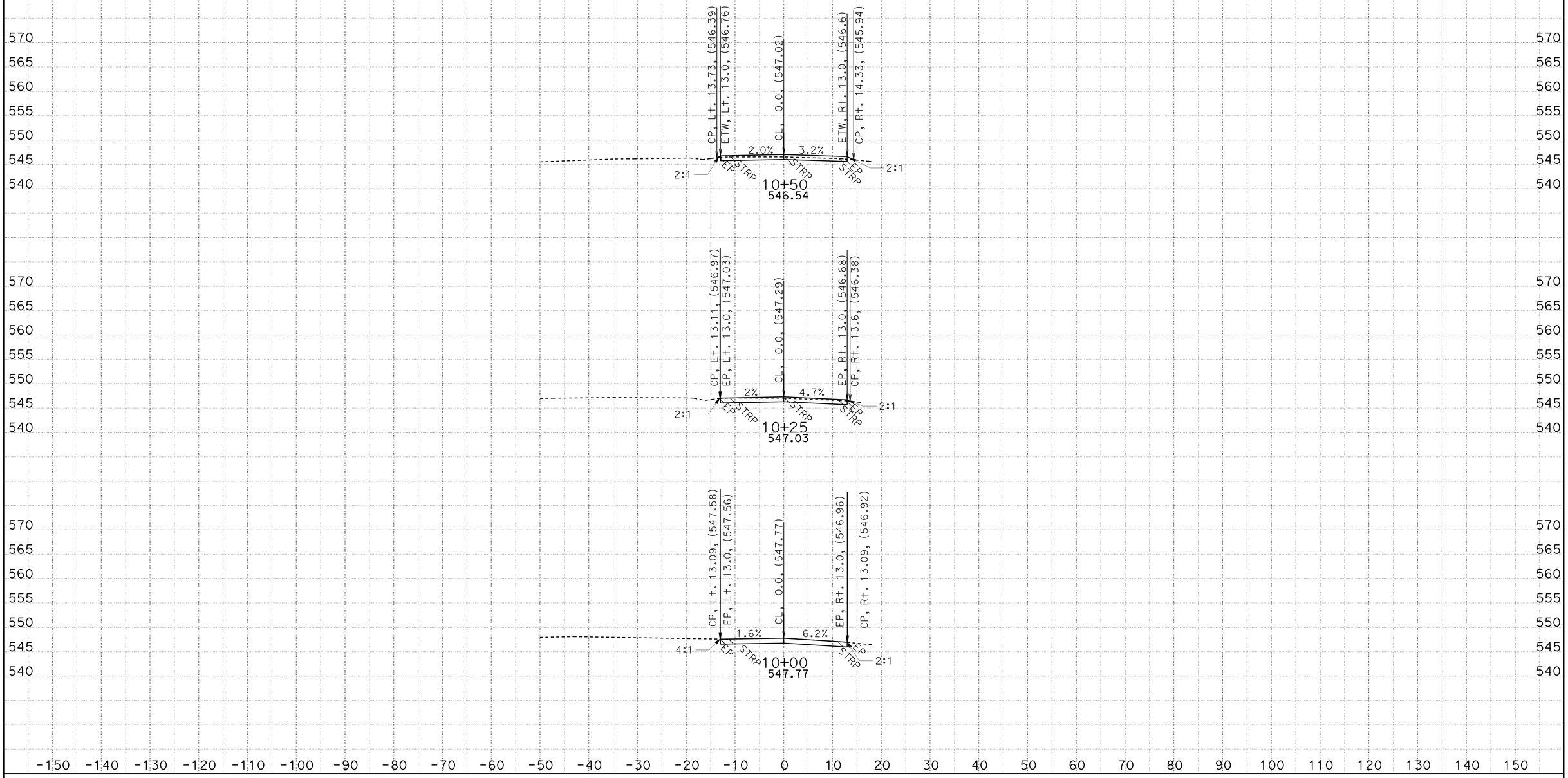

CREATED BY: Dan Fisher
DATE: 5/20/2013
KC Project: 20245 File: D:\Projects\45\kcfg.ear

CONTRACT: 02-360704
DIST/CO/RTE/PM: 02/SHA/299/PM30.3-40.7
PROJECT ID: Bella Diddy

SCALE: 1" = 10' Horiz.
1" = 10' Vert.

All Dimensions are US Survey Feet

Old Alturas Rd Connection
CROSS SECTIONS

SHEET 1 OF 7

FOR EARTHWORK DEVELOPMENT ONLY

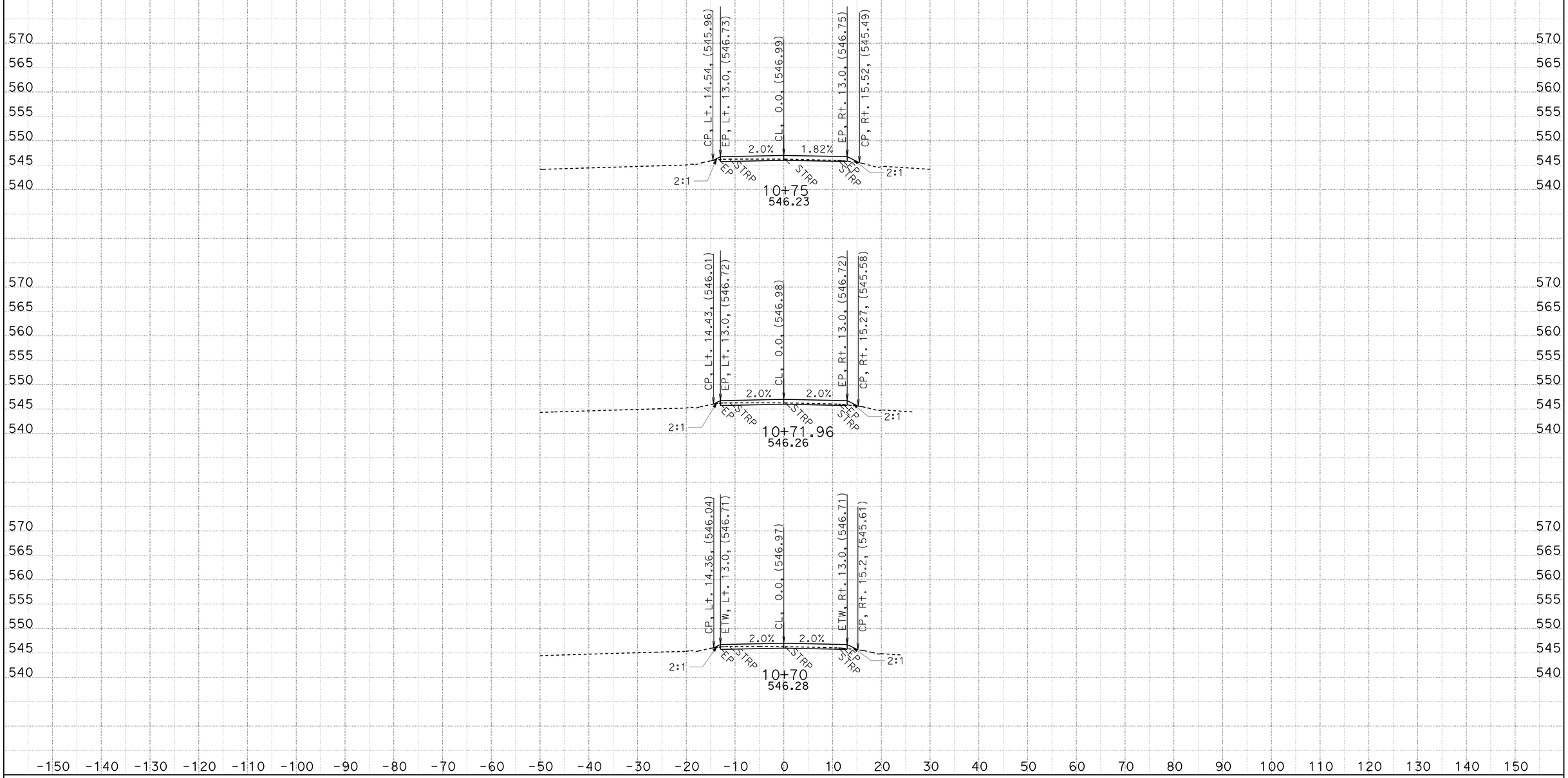

CREATED BY: Dan Fisher
DATE: 5/20/2013
KC Project: 20245 File: D:\Projects45\kcfg.ear

CONTRACT: 02-360704
DIST/CO/RTE/PM: 02/SHA/299/PM30.3-40.7
PROJECT ID: Bella Diddy

SCALE: 1" = 10' Horiz.
1" = 10' Vert.

All Dimensions are US Survey Feet

Old Alturas Rd Connection
CROSS SECTIONS

SHEET 2 OF 7

FOR EARTHWORK DEVELOPMENT ONLY

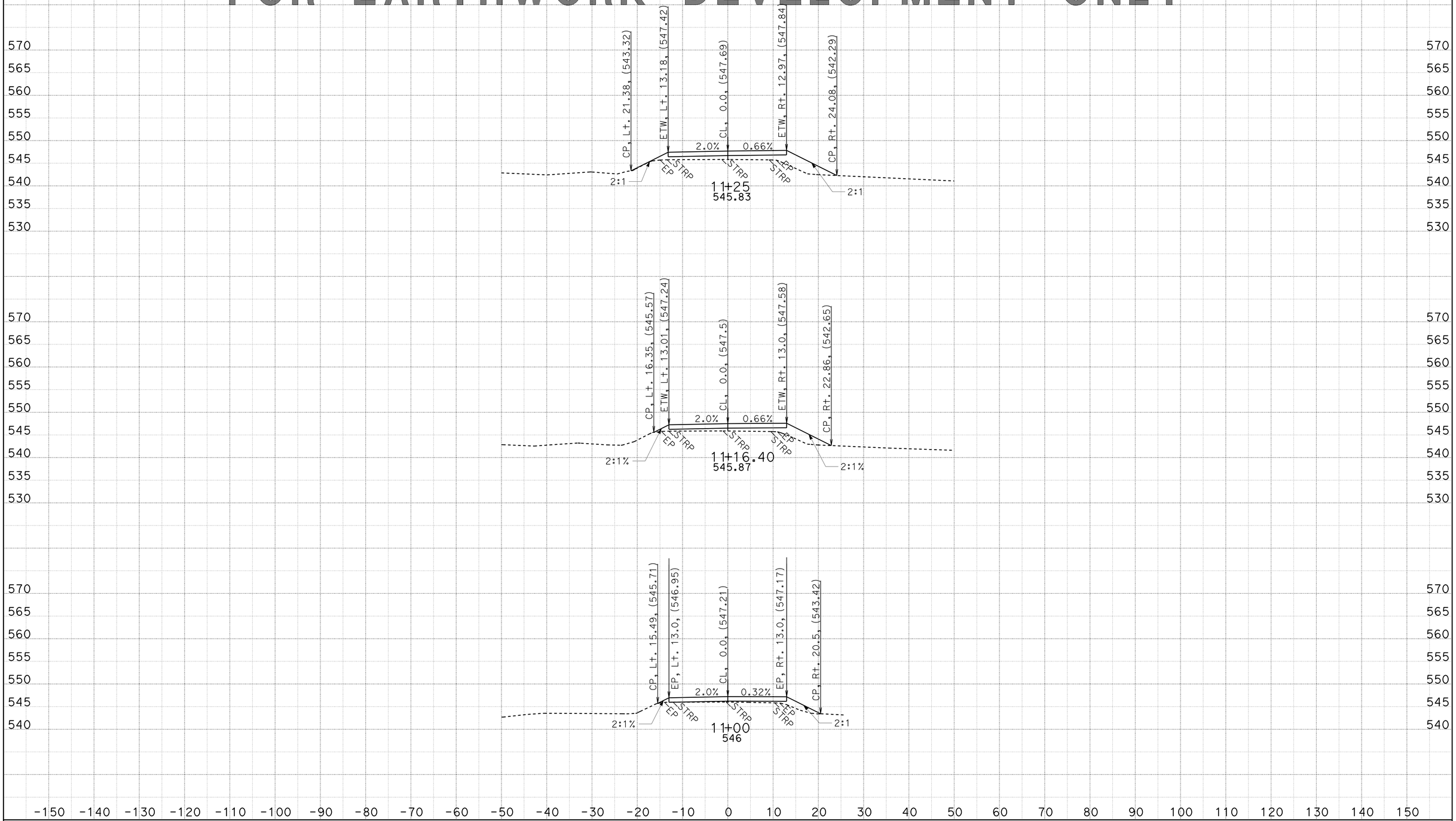

CREATED BY: Dan Fisher
DATE: 5/20/2013
KC Project: 20245 File: D:\Projects\45\kcfg.ear

CONTRACT: 02-360704
DIST/CO/RTE/PM: 02/SHA/299/PM30.3-40.7
PROJECT ID: Bella Diddy

SCALE: 1" = 10' Horiz.
1" = 10' Vert.

All Dimensions are US Survey Feet

Old Alturas Rd Connection
CROSS SECTIONS

SHEET 3 OF 7

FOR EARTHWORK DEVELOPMENT ONLY

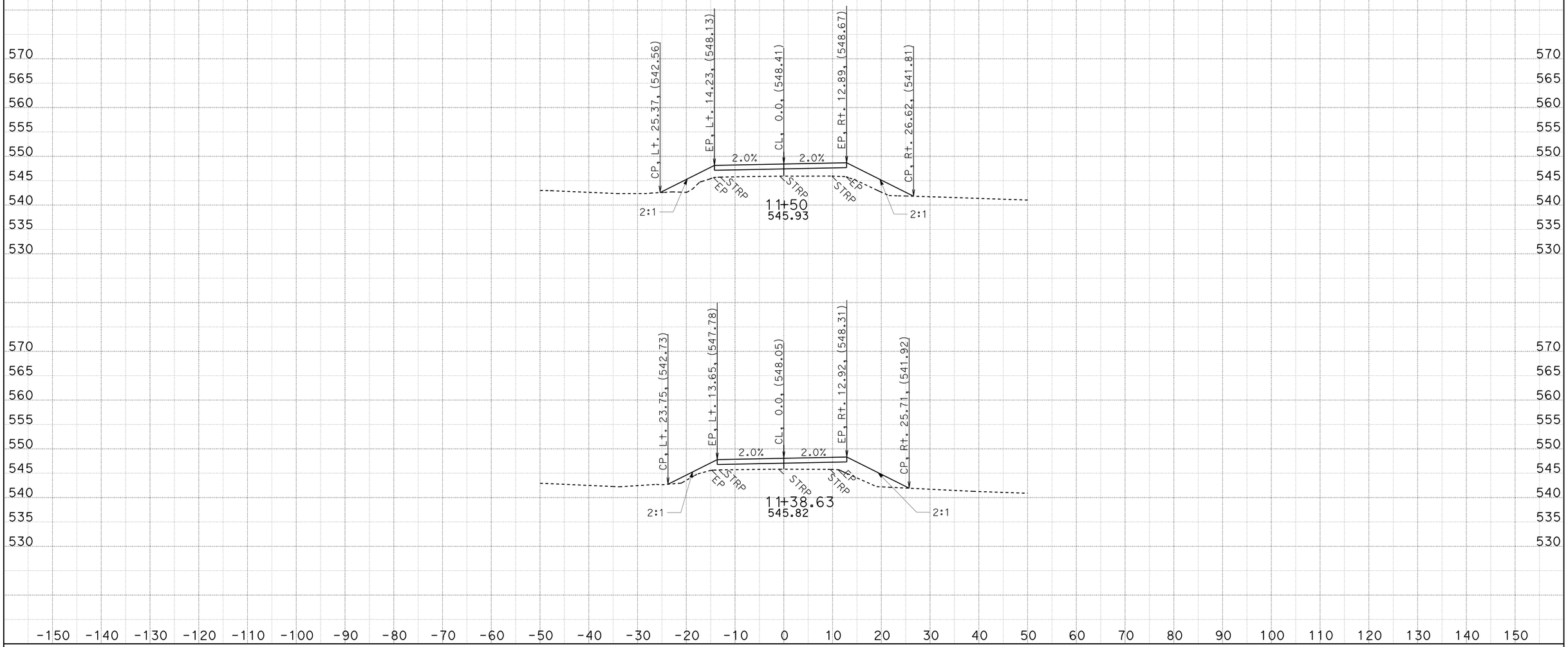

CREATED BY: Dan Fisher
DATE: 5/20/2013
KC Project: 20245 File: D:\Projects\45\kcfg.ear

CONTRACT: 02-360704
DIST/CO/RTE/PM: 02/SHA/299/PM30.3-40.7
PROJECT ID: Bella Diddy

SCALE: 1" = 10' Horiz.
1" = 10' Vert.

All Dimensions are US Survey Feet

Old Alturas Rd Connection
CROSS SECTIONS

SHEET 4 OF 7

FOR EARTHWORK DEVELOPMENT ONLY

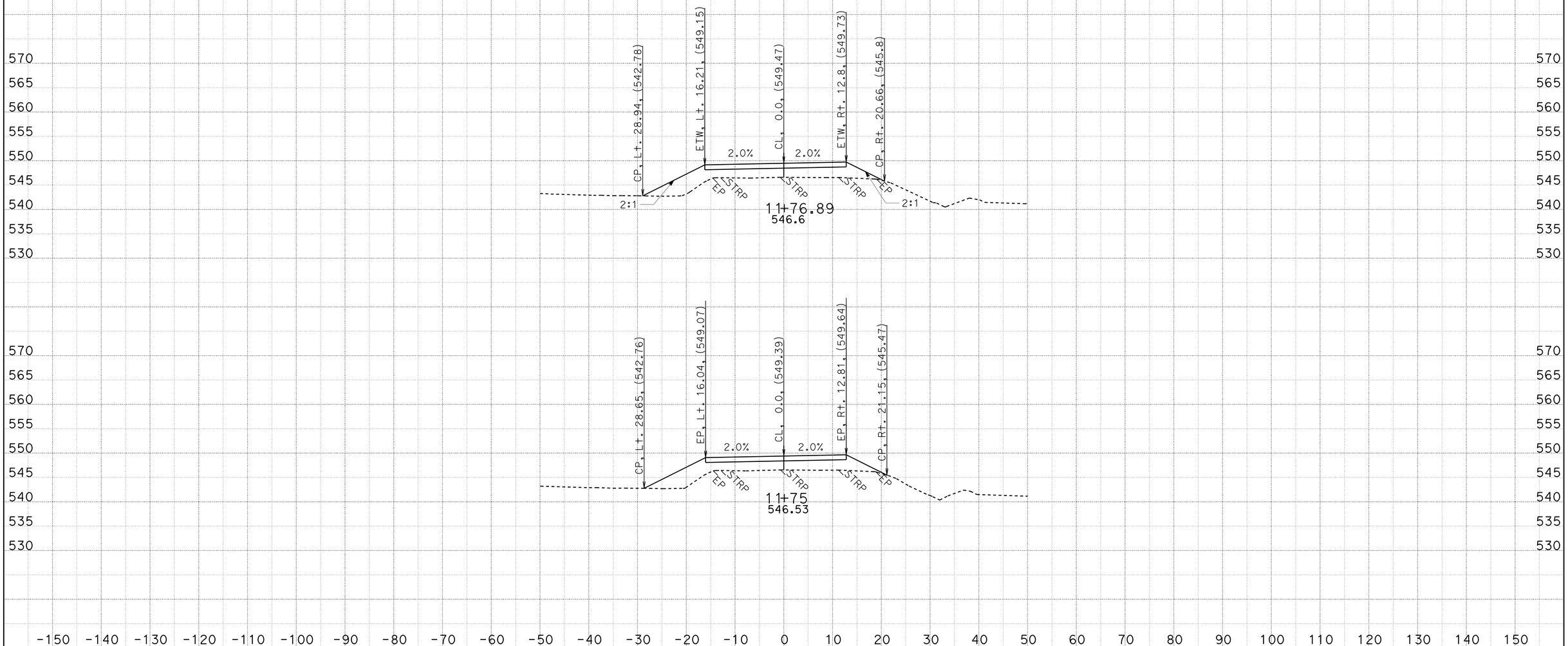

CREATED BY: Dan Fisher
DATE: 5/20/2013
KC Project: 20245 File: D:\Projects\45\kcfg.ear

CONTRACT: 02-360704
DIST/CO/RTE/PM: 02/SHA/299/PM30.3-40.7
PROJECT ID: Bella Diddy

SCALE: 1" = 10' Horiz.
1" = 10' Vert.

All Dimensions are US Survey Feet

Old Alturas Rd Connection
CROSS SECTIONS

SHEET 5 OF 7

FOR EARTHWORK DEVELOPMENT ONLY

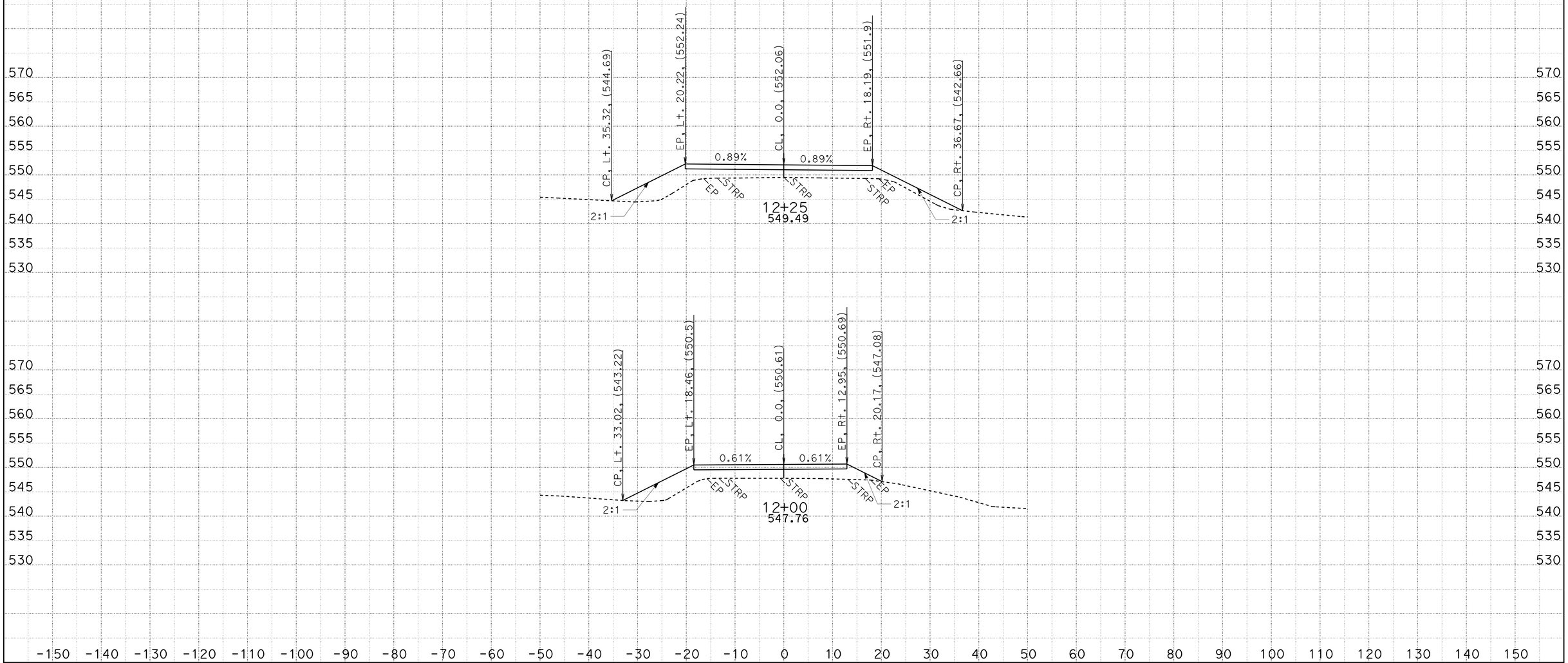

CREATED BY: Dan Fisher
DATE: 5/20/2013
KC Project: 20245 File: D:\Projects45\kcfg.ear

CONTRACT: 02-360704
DIST/CO/RTE/PM: 02/SHA/299/PM30.3-40.7
PROJECT ID: Bella Diddy

SCALE: 1" = 10' Horiz.
1" = 10' Vert.

All Dimensions are US Survey Feet

Old Alturas Rd Connection
CROSS SECTIONS

SHEET 6 OF 7

FOR EARTHWORK DEVELOPMENT ONLY

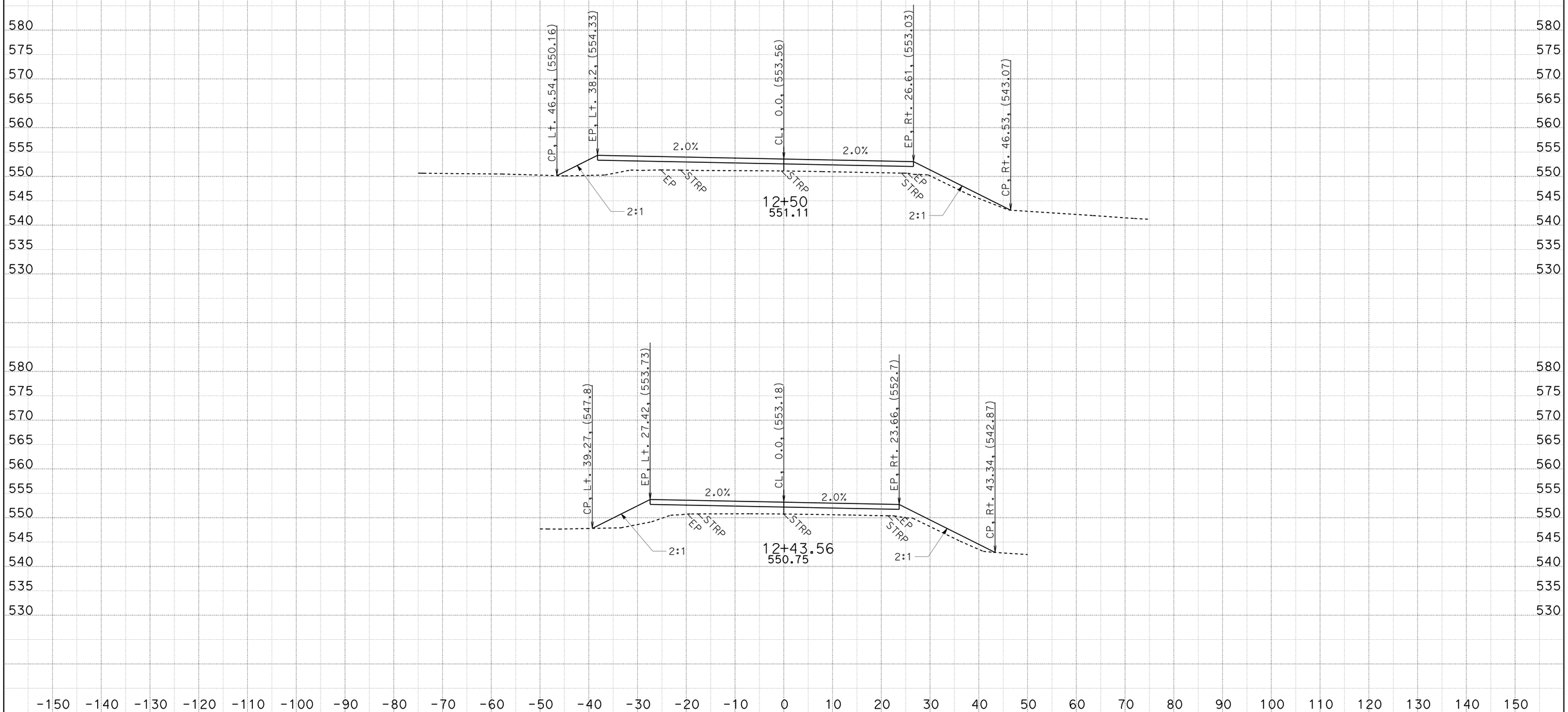

CREATED BY: Dan Fisher
DATE: 5/20/2013
KC Project: 20245 File: D:\Projects45\kcfg.ear

CONTRACT: 02-360704
DIST/CO/RTE/PM: 02/SHA/299/PM30.3-40.7
PROJECT ID: Bella Diddy

SCALE: 1" = 10' Horiz.
1" = 10' Vert.

All Dimensions are US Survey Feet

Old Alturas Rd Connection
CROSS SECTIONS

SHEET 7 OF 7

FOR EARTHWORK DEVELOPMENT ONLY

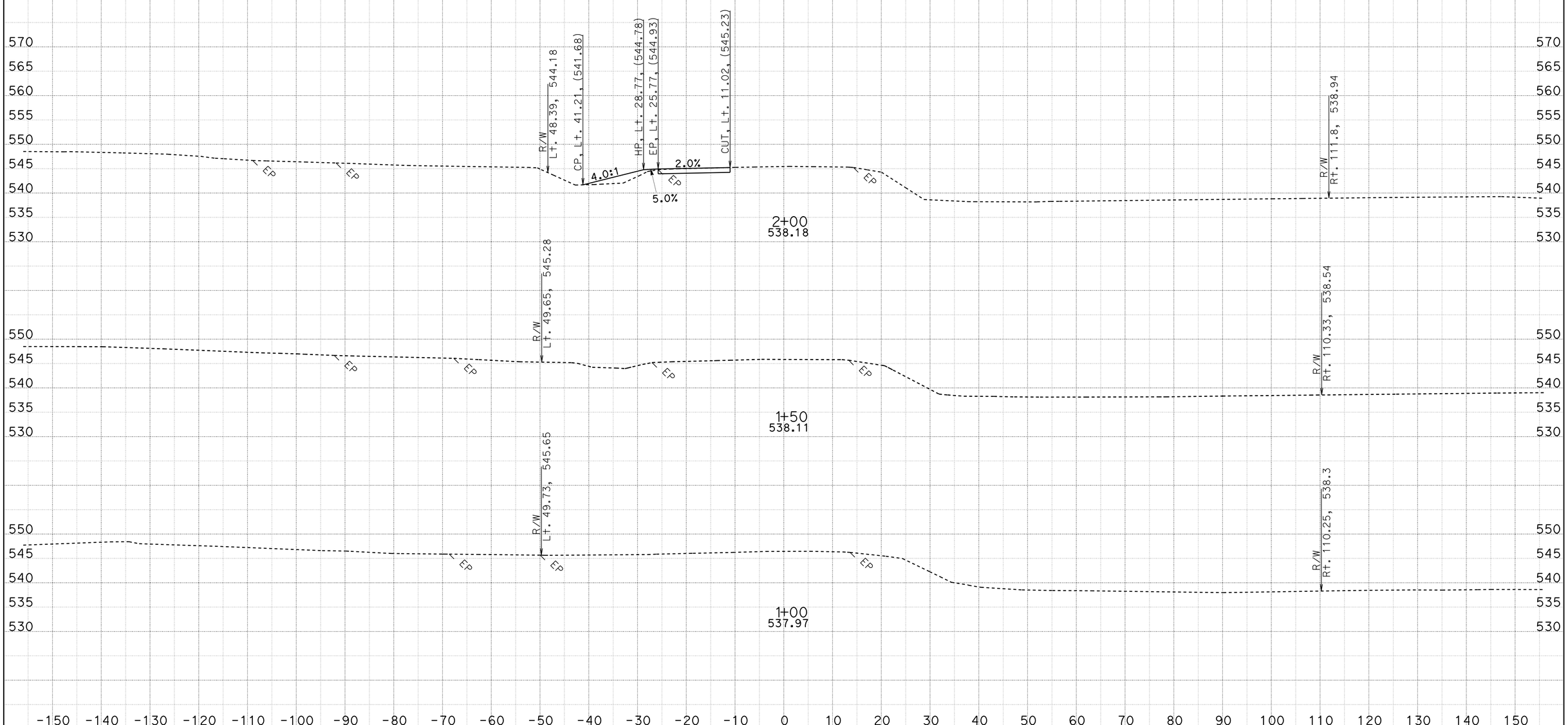

CREATED BY: MIKE MOGEN
DATE: 5/21/2013
KC Project: 20245 File: D:\Design_Projects*_36070_BellaDiddy\Caicey45\d1_fg.ear

CONTRACT: 02-360704
DIST/CO/RTE/PM: 02/SHA/299/30.3-40.7
PROJECT ID: 0200000262

SCALE: 1" = 10' Horiz.
1" = 10' Vert.

All Dimensions are US Survey Feet

D1
CROSS SECTIONS
SHEET 1 OF 18

FOR EARTHWORK DEVELOPMENT ONLY

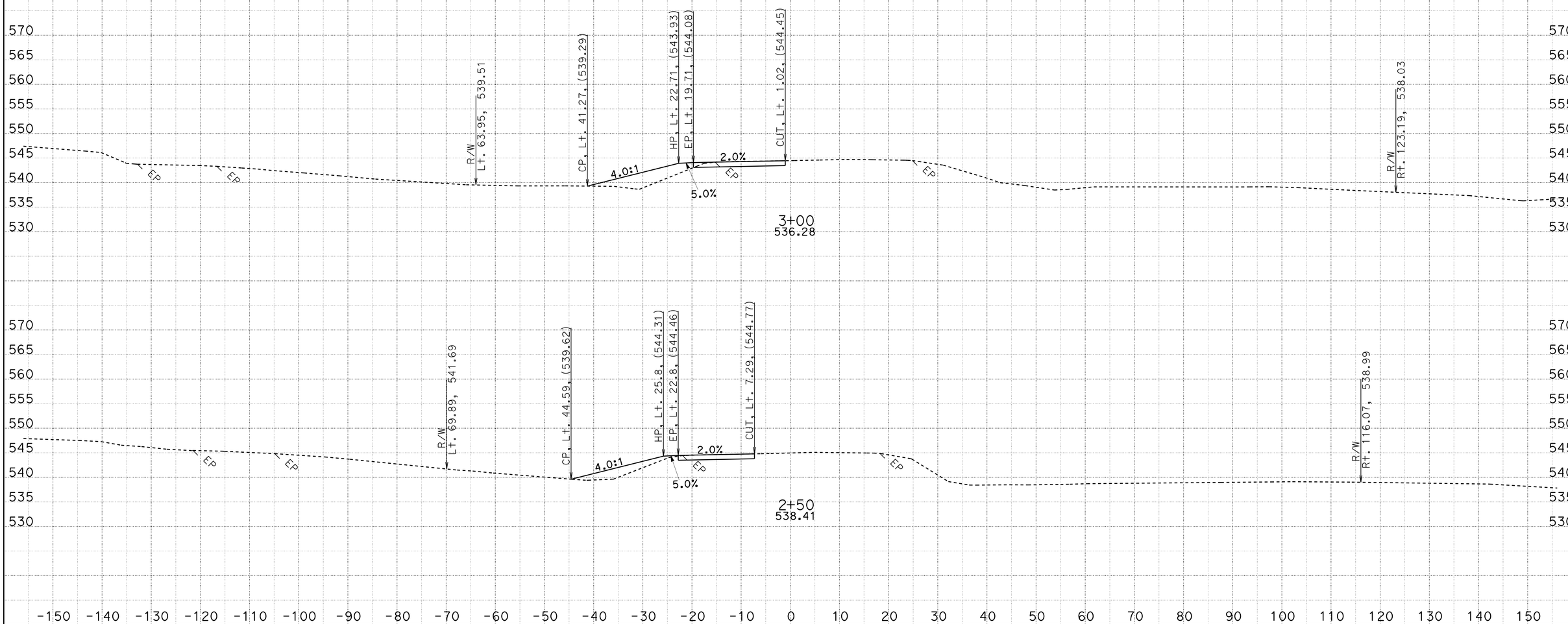

CREATED BY: MIKE MOGEN
DATE: 5/21/2013
KC Project: 20245 File: D:\Design_Projects*_36070_BellaDiddy\Caicey45\d1_fg.ear

CONTRACT: 02-360704
DIST/CO/RTE/PM: 02/SHA/299/30.3-40.7
PROJECT ID: 0200000262

SCALE: 1" = 10' Horiz.
1" = 10' Vert.

All Dimensions are US Survey Feet

D1
CROSS SECTIONS
SHEET 2 OF 18

FOR EARTHWORK DEVELOPMENT ONLY

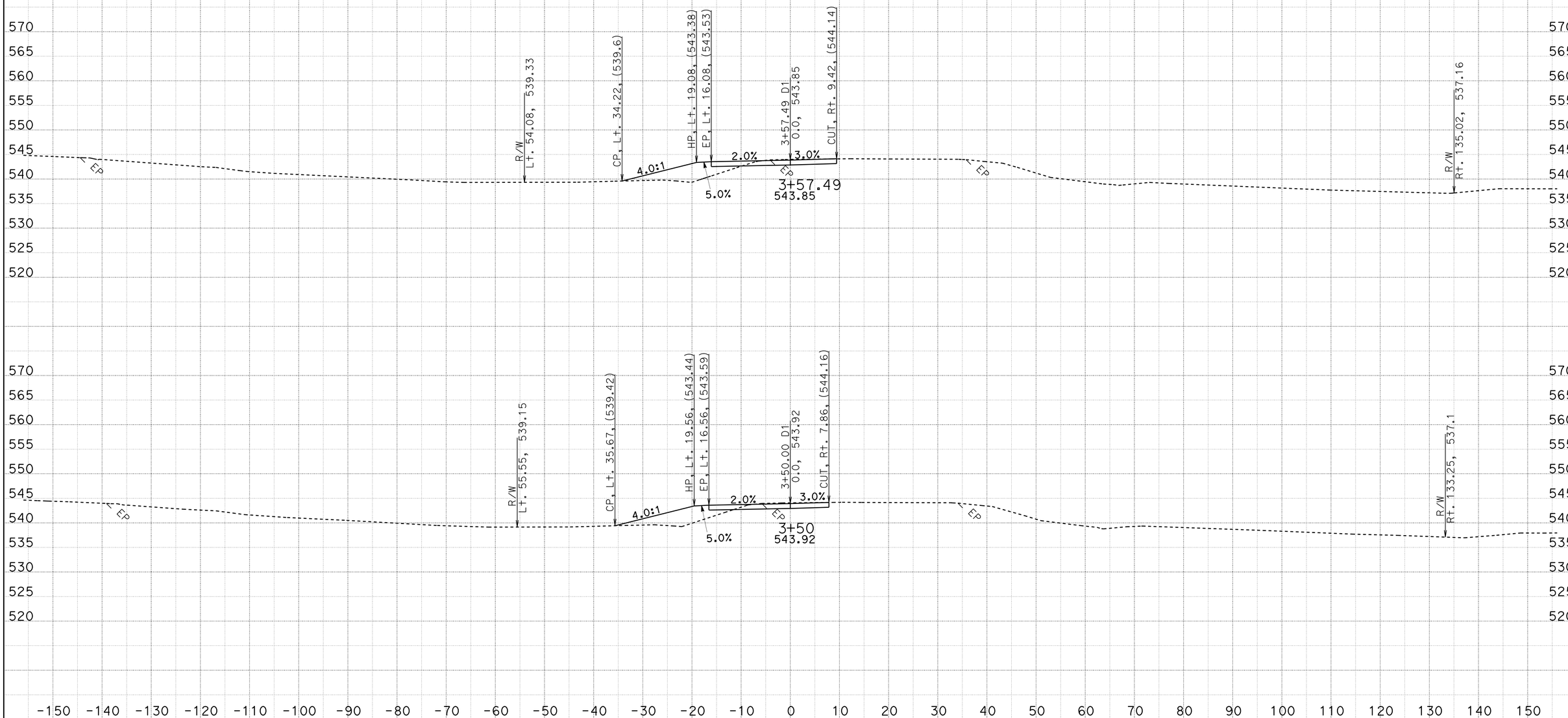

CREATED BY: MIKE MOGEN
DATE: 5/21/2013
KC Project: 20245 File: D:\Design_Projects*_36070_BellaDiddy\Caicey45\d1_fg.ear

CONTRACT: 02-360704
DIST/CO/RTE/PM: 02/SHA/299/30.3-40.7
PROJECT ID: 0200000262

SCALE: 1" = 10' Horiz.
1" = 10' Vert.

All Dimensions are US Survey Feet

D1
CROSS SECTIONS
SHEET 3 OF 18

FOR EARTHWORK DEVELOPMENT ONLY

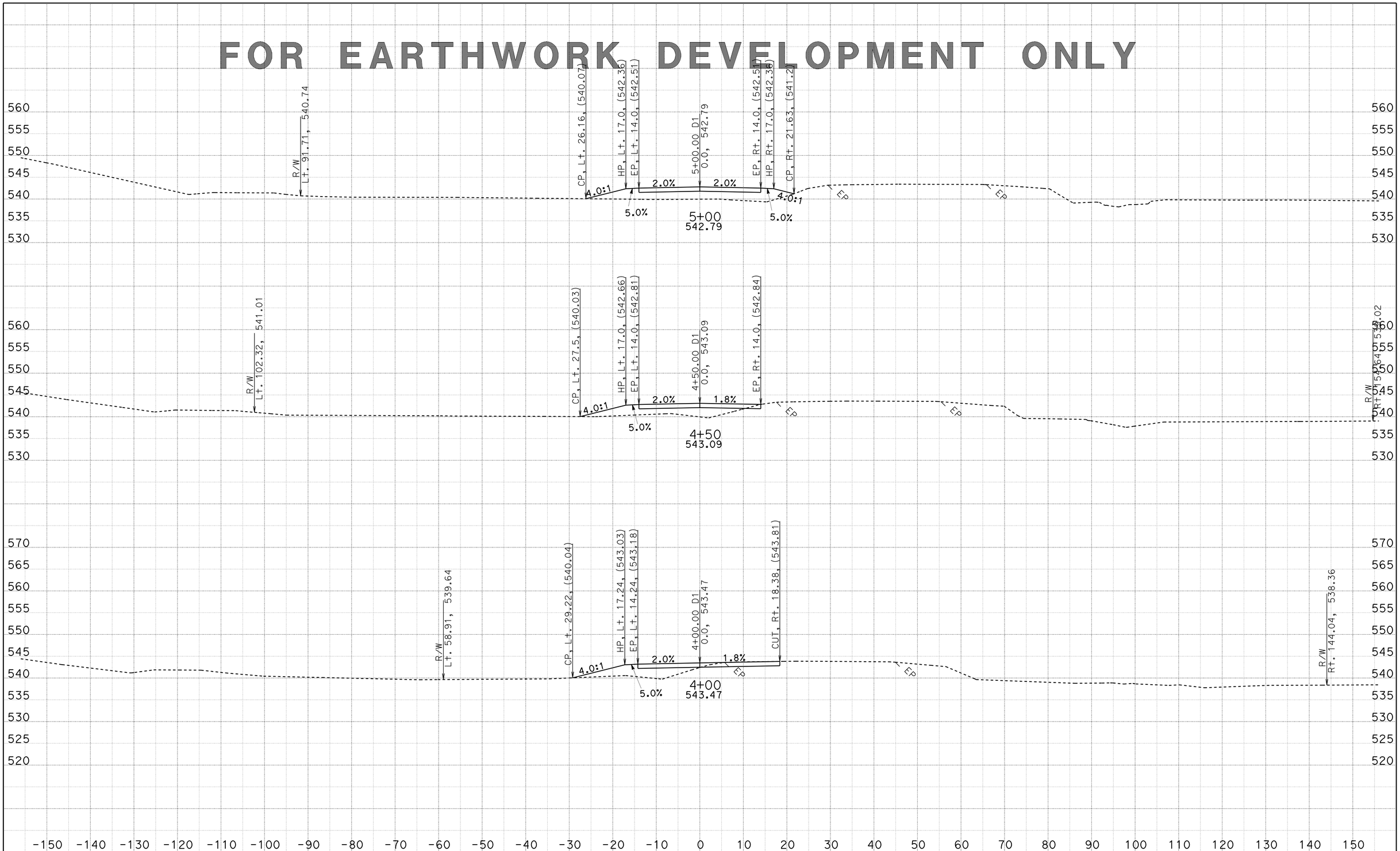

CREATED BY: MIKE MOGEN
DATE: 5/21/2013
KC Project: 20245 File: D:\Design_Projects*_36070_BellaDiddy\Caicey45\d1_fg.ear

CONTRACT: 02-360704
DIST/CO/RTE/PM: 02/SHA/299/30.3-40.7
PROJECT ID: 0200000262

SCALE: 1" = 10' Horiz.
1" = 10' Vert.

All Dimensions are US Survey Feet

D1
CROSS SECTIONS
SHEET 4 OF 18

FOR EARTHWORK DEVELOPMENT ONLY

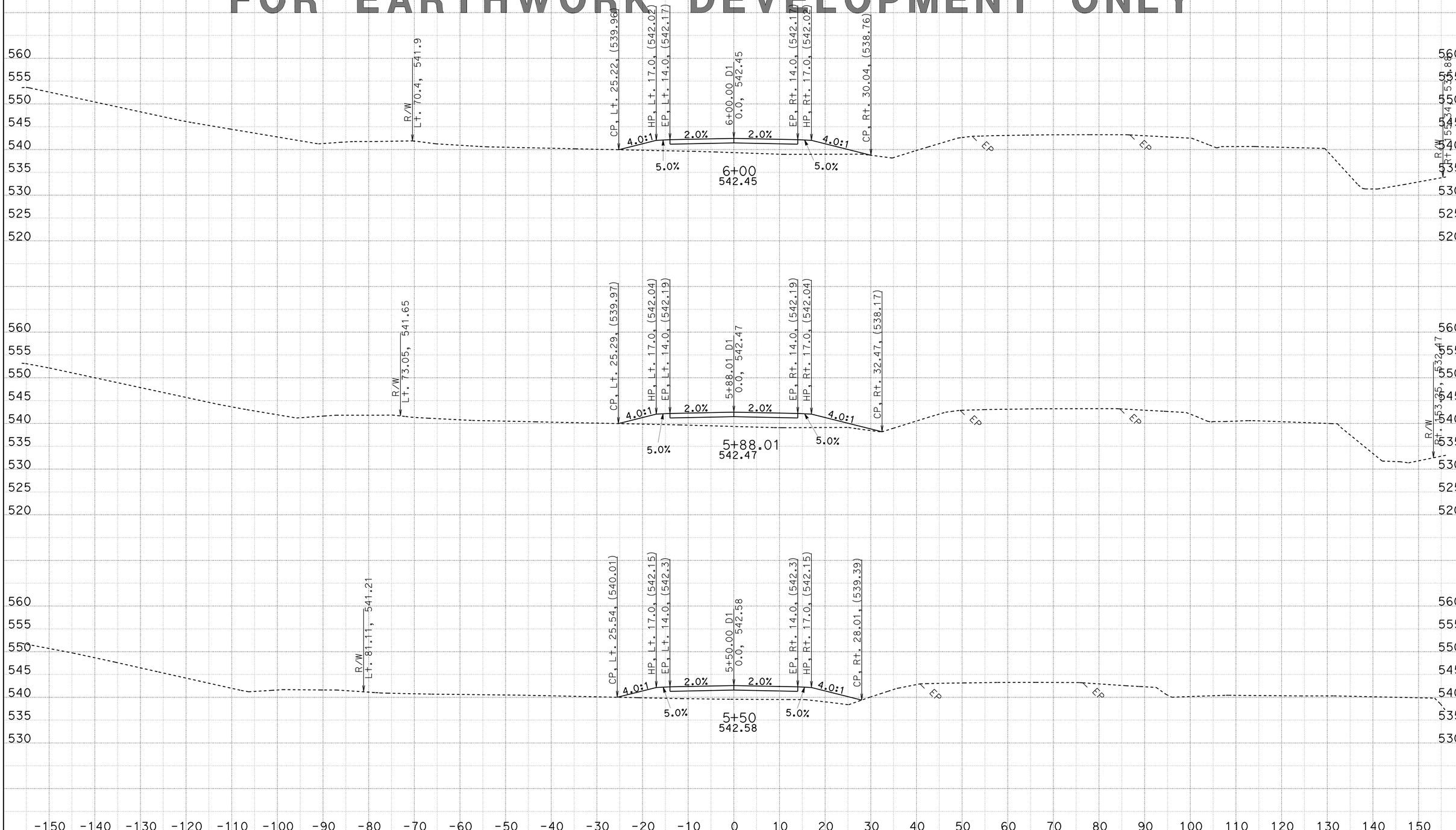

CREATED BY: MIKE MOGEN
DATE: 5/21/2013
KC Project: 20245 File: D:\Design_Projects*_36070_BellaDiddy\Caicey45\d1_fg.ear

CONTRACT: 02-360704
DIST/CO/RTE/PM: 02/SHA/299/30.3-40.7
PROJECT ID: 0200000262

SCALE: 1" = 10' Horiz.
1" = 10' Vert.

All Dimensions are US Survey Feet

D1
CROSS SECTIONS
SHEET 5 OF 18

FOR EARTHWORK DEVELOPMENT ONLY

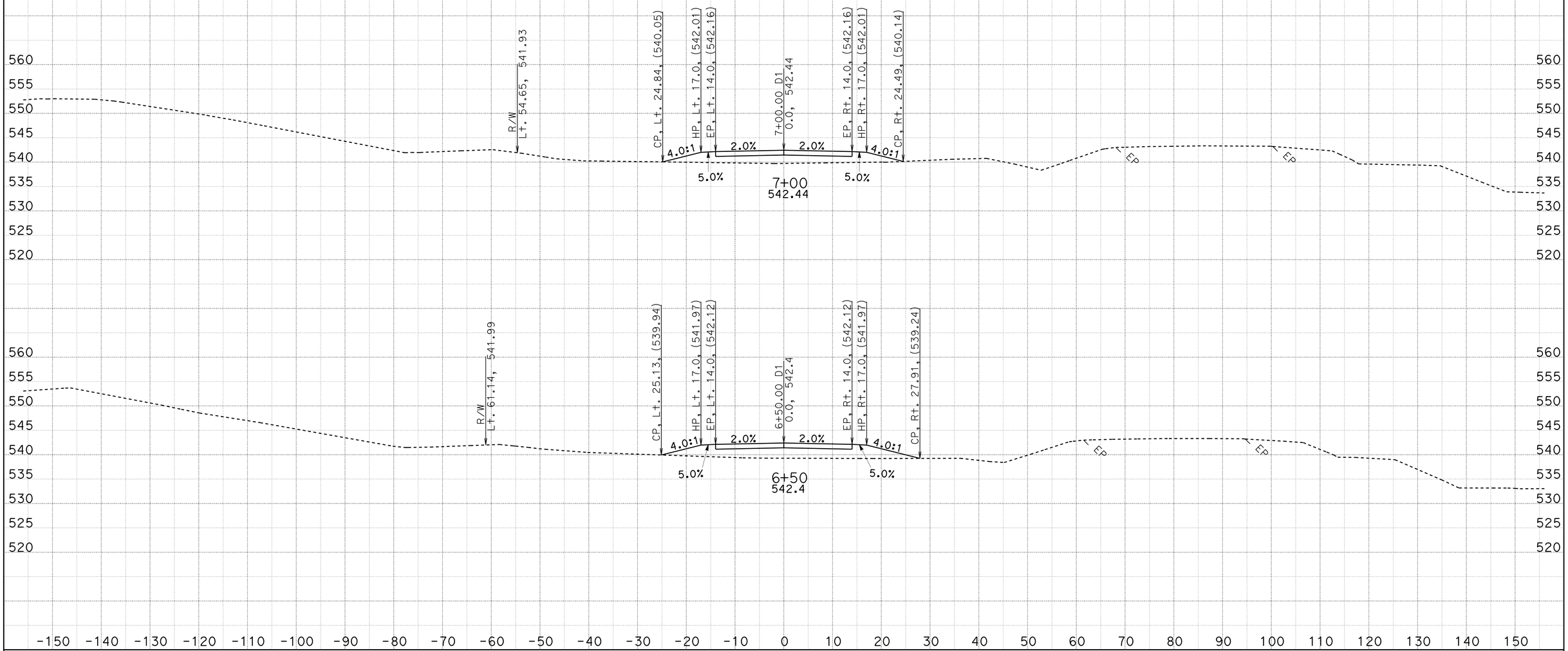

CREATED BY: MIKE MOGEN
DATE: 5/21/2013
KC Project: 20245 File: D:\Design_Projects*_36070_BellaDiddy\Caicey45\d1_fg.ear

CONTRACT: 02-360704
DIST/CO/RTE/PM: 02/SHA/299/30.3-40.7
PROJECT ID: 0200000262

SCALE: 1" = 10' Horiz.
1" = 10' Vert.

All Dimensions are US Survey Feet

D1
CROSS SECTIONS
SHEET 6 OF 18

FOR EARTHWORK DEVELOPMENT ONLY

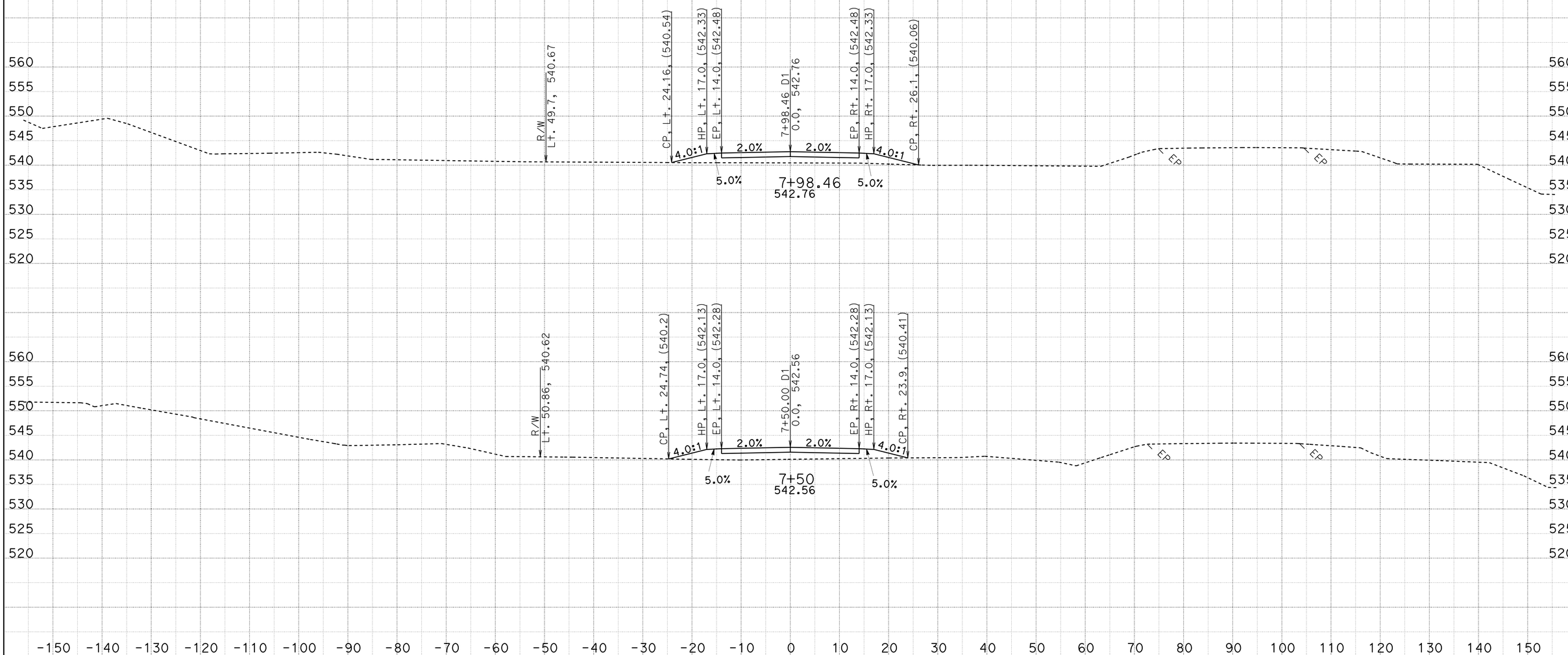

CREATED BY: MIKE MOGEN
DATE: 5/21/2013
KC Project: 20245 File: D:\Design_Projects*_36070_BellaDiddy\Caicey45\d1_fg.ear

CONTRACT: 02-360704
DIST/CO/RTE/PM: 02/SHA/299/30.3-40.7
PROJECT ID: 0200000262

SCALE: 1" = 10' Horiz.
1" = 10' Vert.

All Dimensions are US Survey Feet

D1
CROSS SECTIONS
SHEET 7 OF 18

FOR EARTHWORK DEVELOPMENT ONLY

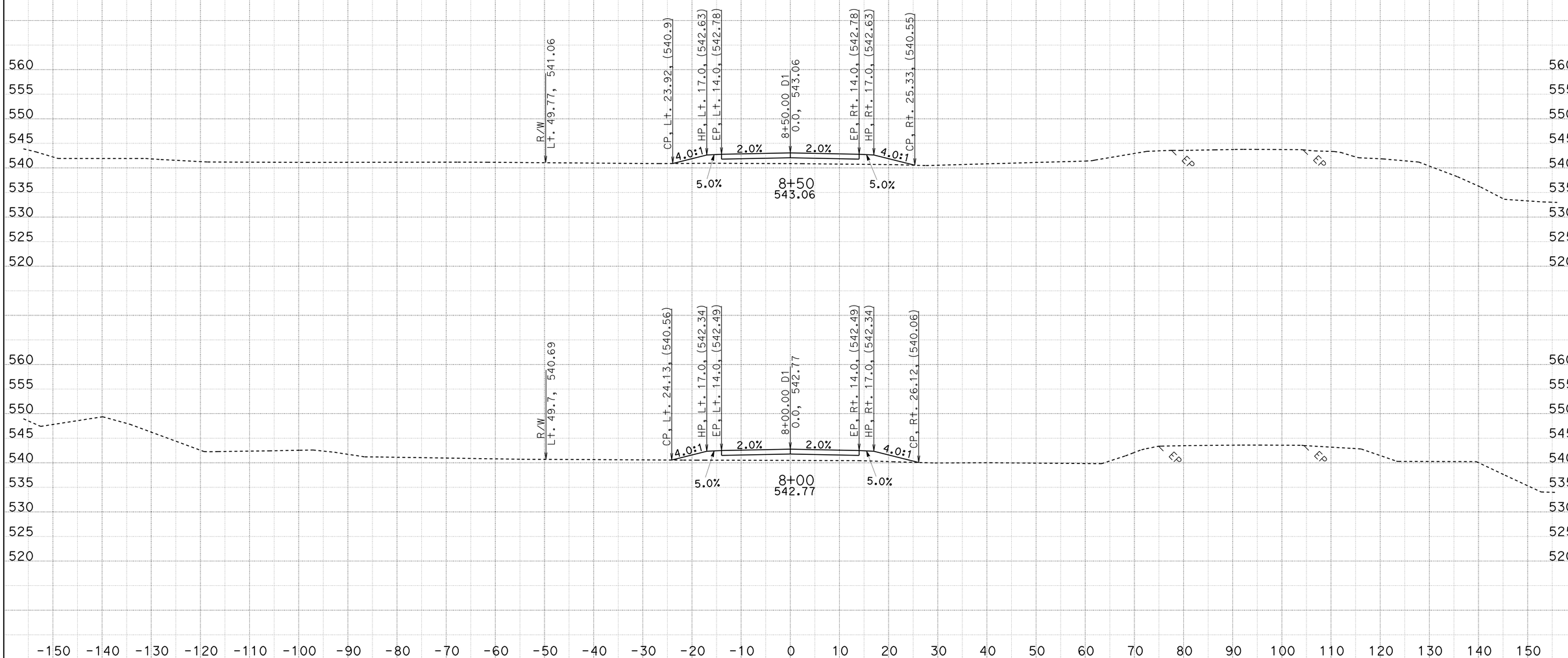

CREATED BY: MIKE MOGEN
DATE: 5/21/2013
KC Project: 20245 File: D:\Design_Projects*_36070_BellaDiddy\Caicey45\d1_fg.ear

CONTRACT: 02-360704
DIST/CO/RTE/PM: 02/SHA/299/30.3-40.7
PROJECT ID: 0200000262

SCALE: 1" = 10' Horiz.
1" = 10' Vert.

All Dimensions are US Survey Feet

D1
CROSS SECTIONS
SHEET 8 OF 18

FOR EARTHWORK DEVELOPMENT ONLY

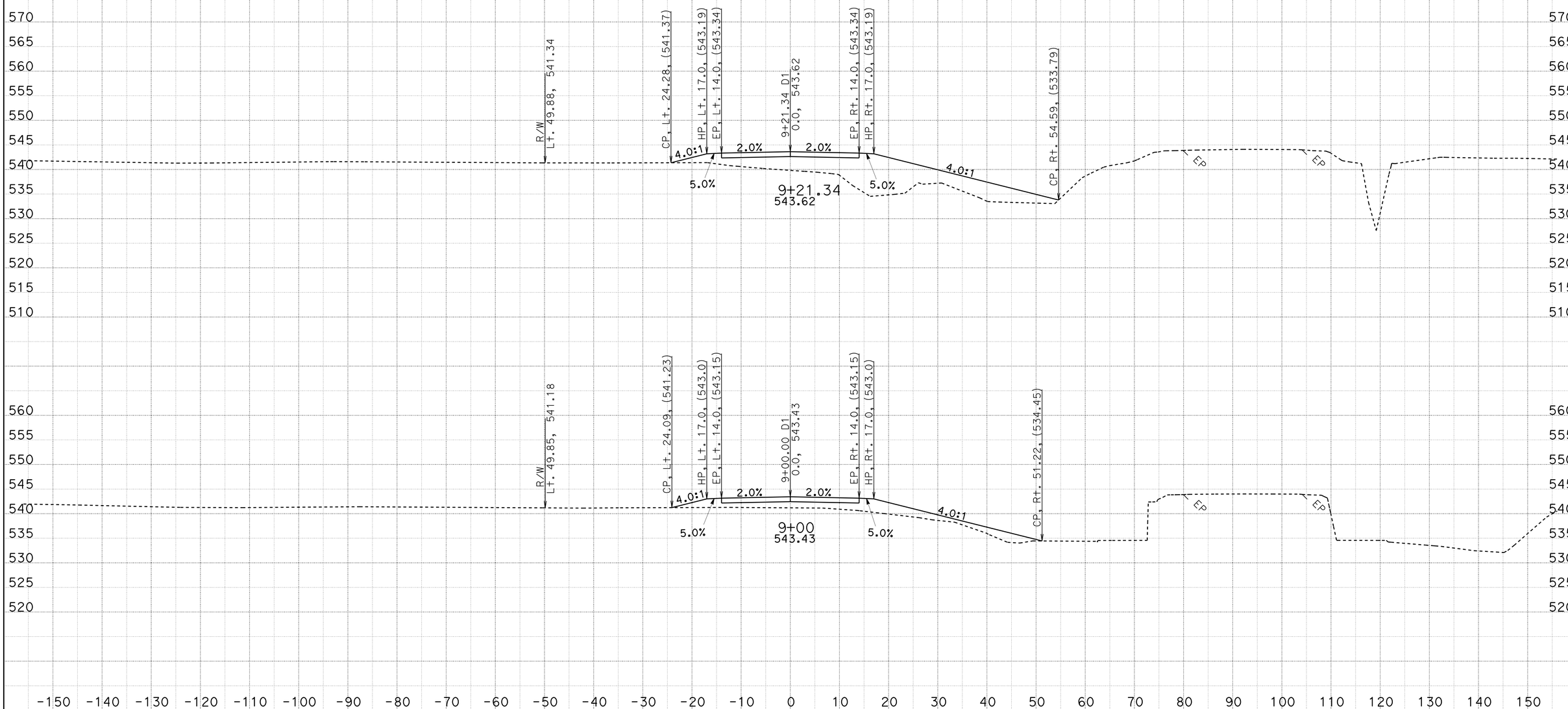

CREATED BY: MIKE MOGEN
DATE: 5/21/2013
KC Project: 20245

CONTRACT: 02-360704
DIST/CO/RTE/PM: 02/SHA/299/30.3-40.7
File: D:\Design_Projects*_36070_BellaDiddy\Caicey45\d1_fg.ear PROJECT ID: 0200000262

SCALE: 1" = 10' Horiz.
1" = 10' Vert.
All Dimensions are US Survey Feet

D1
CROSS SECTIONS
SHEET 9 OF 18

FOR EARTHWORK DEVELOPMENT ONLY

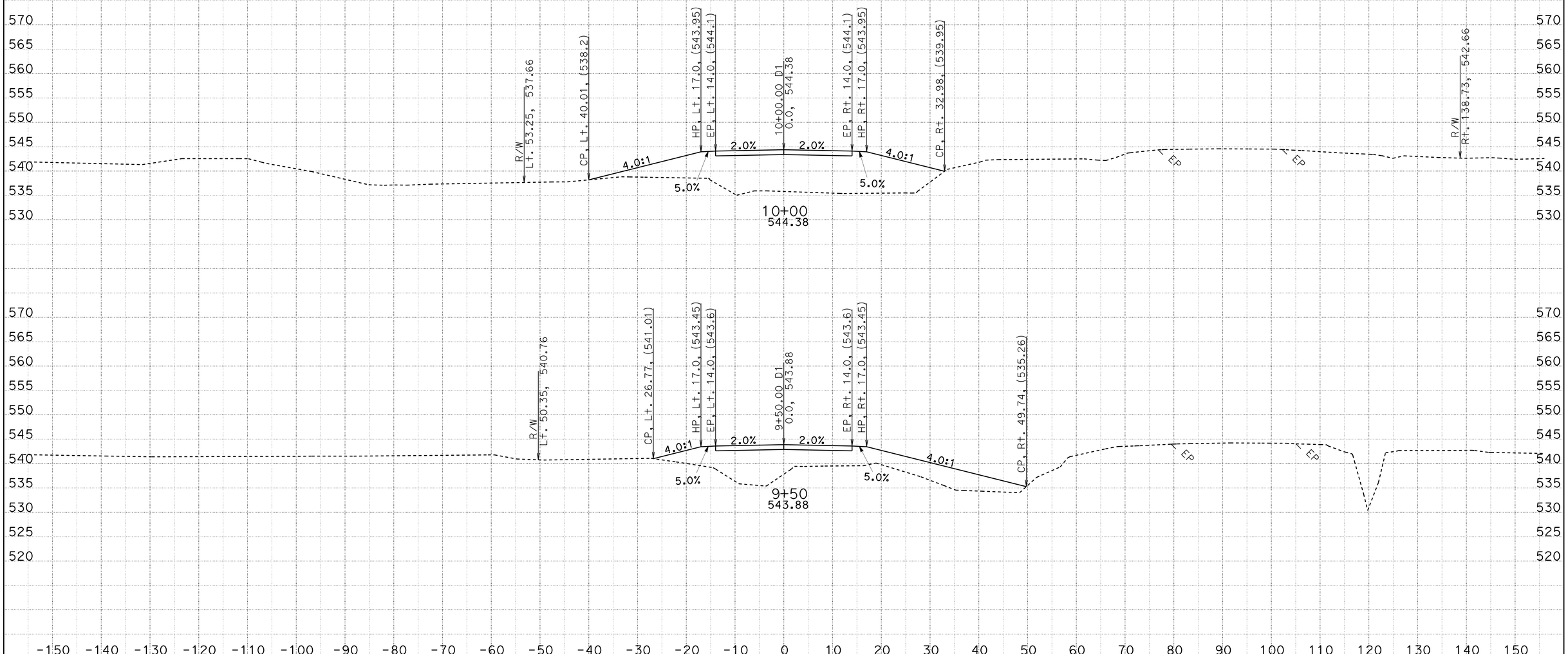

CREATED BY: MIKE MOGEN
DATE: 5/21/2013
KC Project: 20245 File: D:\Design_Projects*_36070_BellaDiddy\Caicey45\d1_fg.ear

CONTRACT: 02-360704
DIST/CO/RTE/PM: 02/SHA/299/30.3-40.7
PROJECT ID: 0200000262

SCALE: 1" = 10' Horiz.
1" = 10' Vert.

All Dimensions are US Survey Feet

D1
CROSS SECTIONS
SHEET 10 OF 18

FOR EARTHWORK DEVELOPMENT ONLY

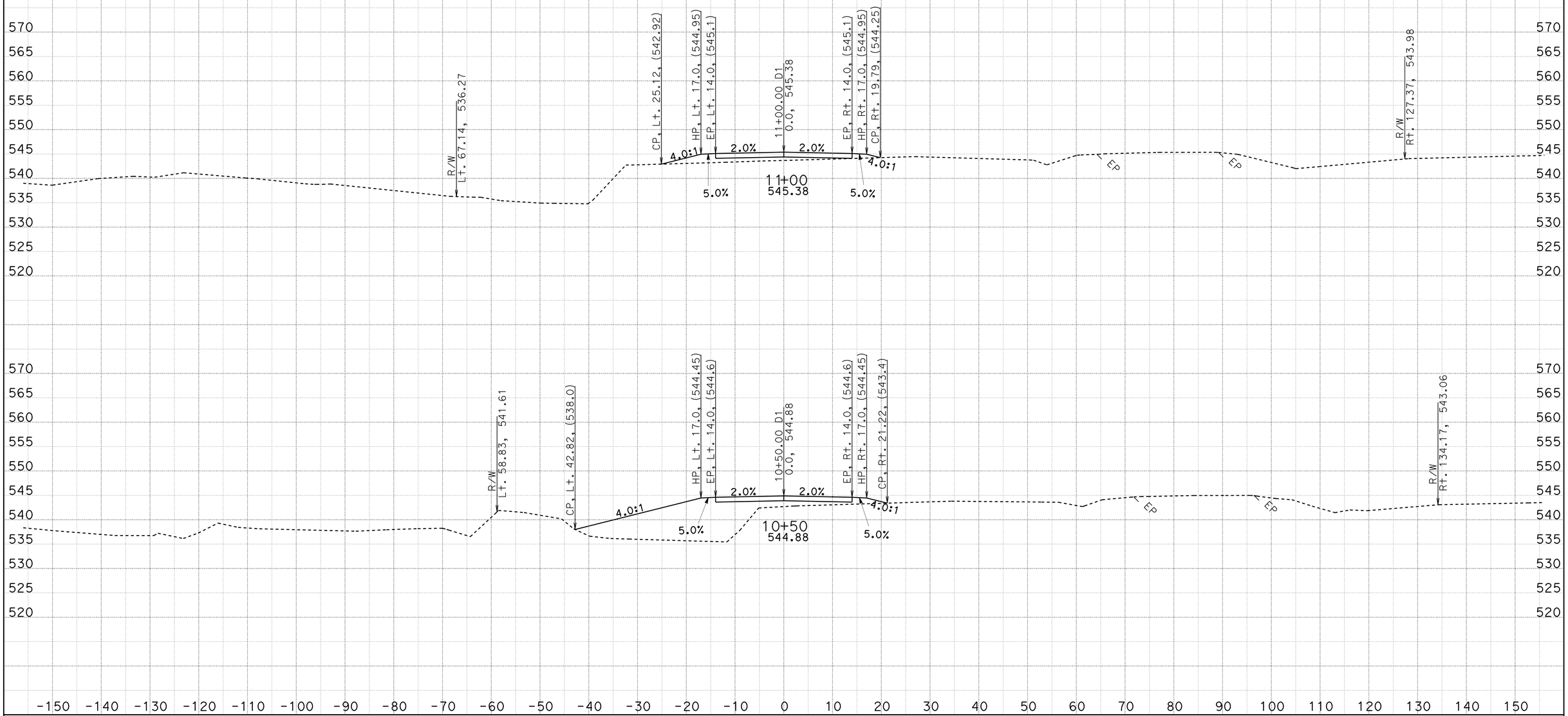

CREATED BY: MIKE MOGEN
DATE: 5/21/2013
KC Project: 20245 File: D:\Design_Projects*_36070_BellaDiddy\Caicey45\d1_fg.ear

CONTRACT: 02-360704
DIST/CO/RTE/PM: 02/SHA/299/30.3-40.7
PROJECT ID: 0200000262

SCALE: 1" = 10' Horiz.
1" = 10' Vert.

All Dimensions are US Survey Feet

D1
CROSS SECTIONS
SHEET 11 OF 18

FOR EARTHWORK DEVELOPMENT ONLY

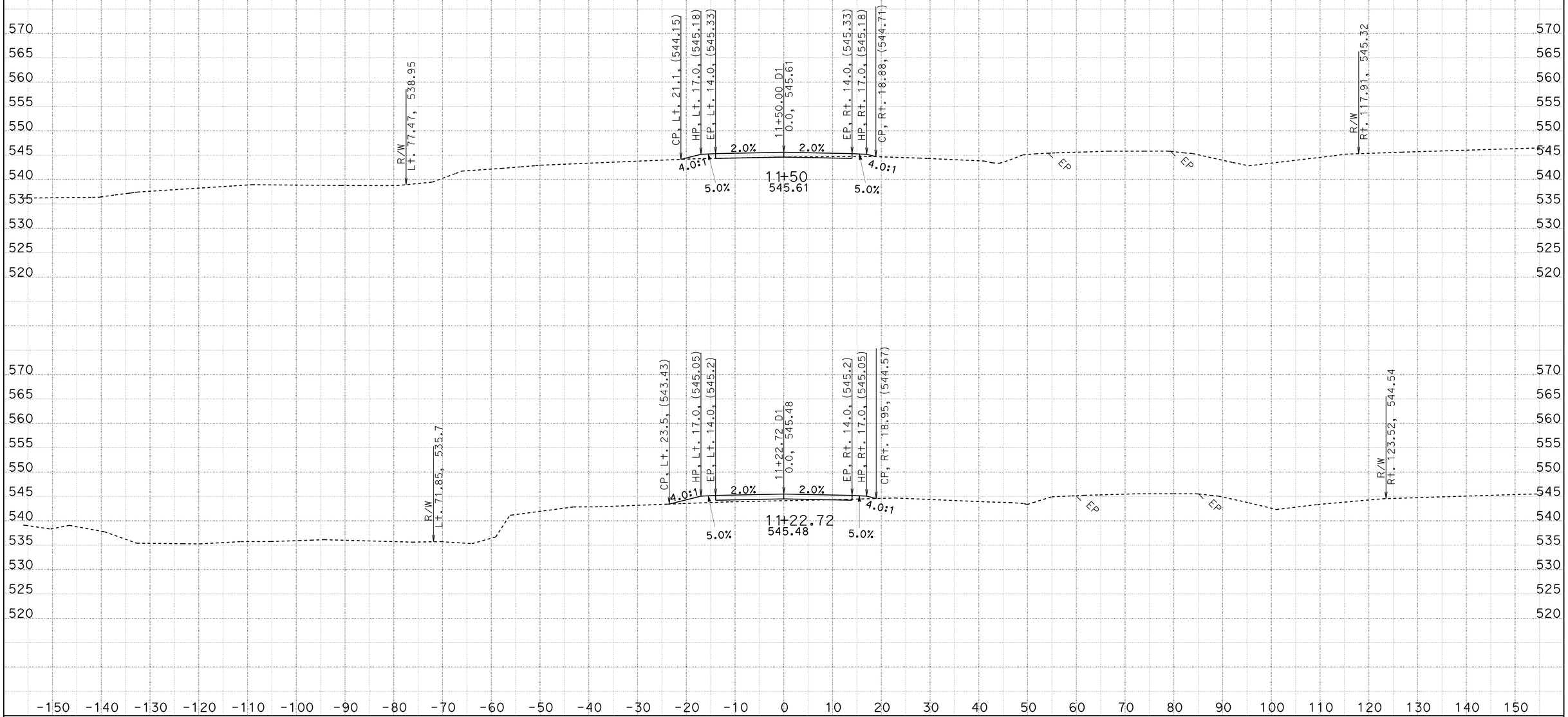

CREATED BY: MIKE MOGEN
DATE: 5/21/2013
KC Project: 20245 File: D:\Design_Projects*_36070_BellaDiddy\Caicey45\d1_fg.ear

CONTRACT: 02-360704
DIST/CO/RTE/PM: 02/SHA/299/30.3-40.7
PROJECT ID: 0200000262

SCALE: 1" = 10' Horiz.
1" = 10' Vert.

All Dimensions are US Survey Feet

D1
CROSS SECTIONS
SHEET 12 OF 18

FOR EARTHWORK DEVELOPMENT ONLY

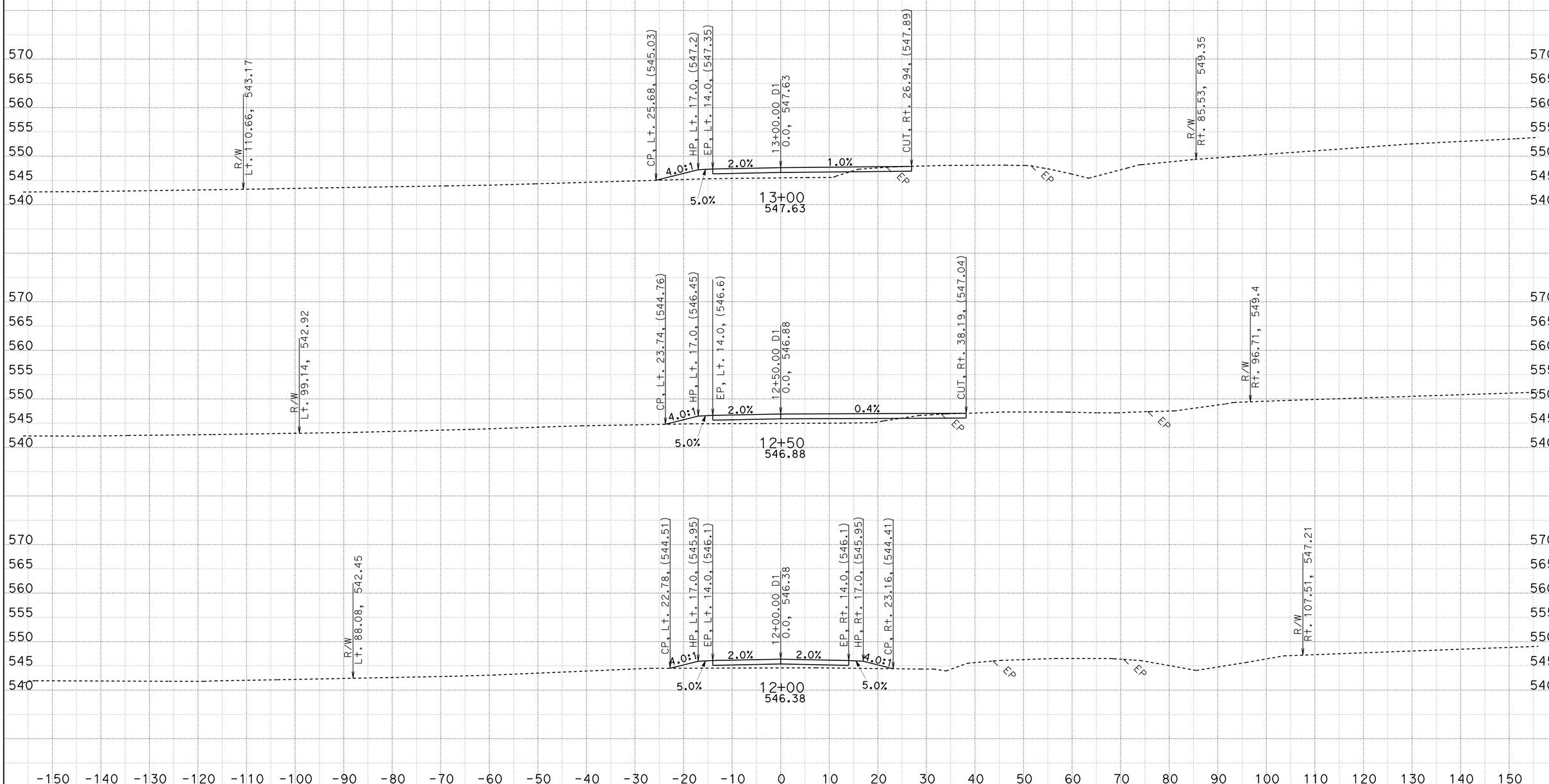

CREATED BY: MIKE MOGEN
DATE: 5/21/2013
KC Project: 20245 File: D:\Design_Projects*_36070_BellaDiddy\Caicey45\d1_fg.ear

CONTRACT: 02-360704
DIST/CO/RTE/PM: 02/SHA/299/30.3-40.7
PROJECT ID: 0200000262

SCALE: 1" = 10' Horiz.
1" = 10' Vert.

All Dimensions are US Survey Feet

D1
CROSS SECTIONS
SHEET 13 OF 18

FOR EARTHWORK DEVELOPMENT ONLY

CREATED BY: MIKE MOGEN
DATE: 5/21/2013
KC Project: 20245

CONTRACT: 02-360704
DIST/CO/RTE/PM: 02/SHA/299/30.3-40.7
File: D:\Design_Projects*_36070_BellaDiddy\Caicey45\d1_fg.ear PROJECT ID: 0200000262

SCALE: 1" = 10' Horiz.
1" = 10' Vert.

All Dimensions are US Survey Feet

D1
CROSS SECTIONS
SHEET 14 OF 18

FOR EARTHWORK DEVELOPMENT ONLY

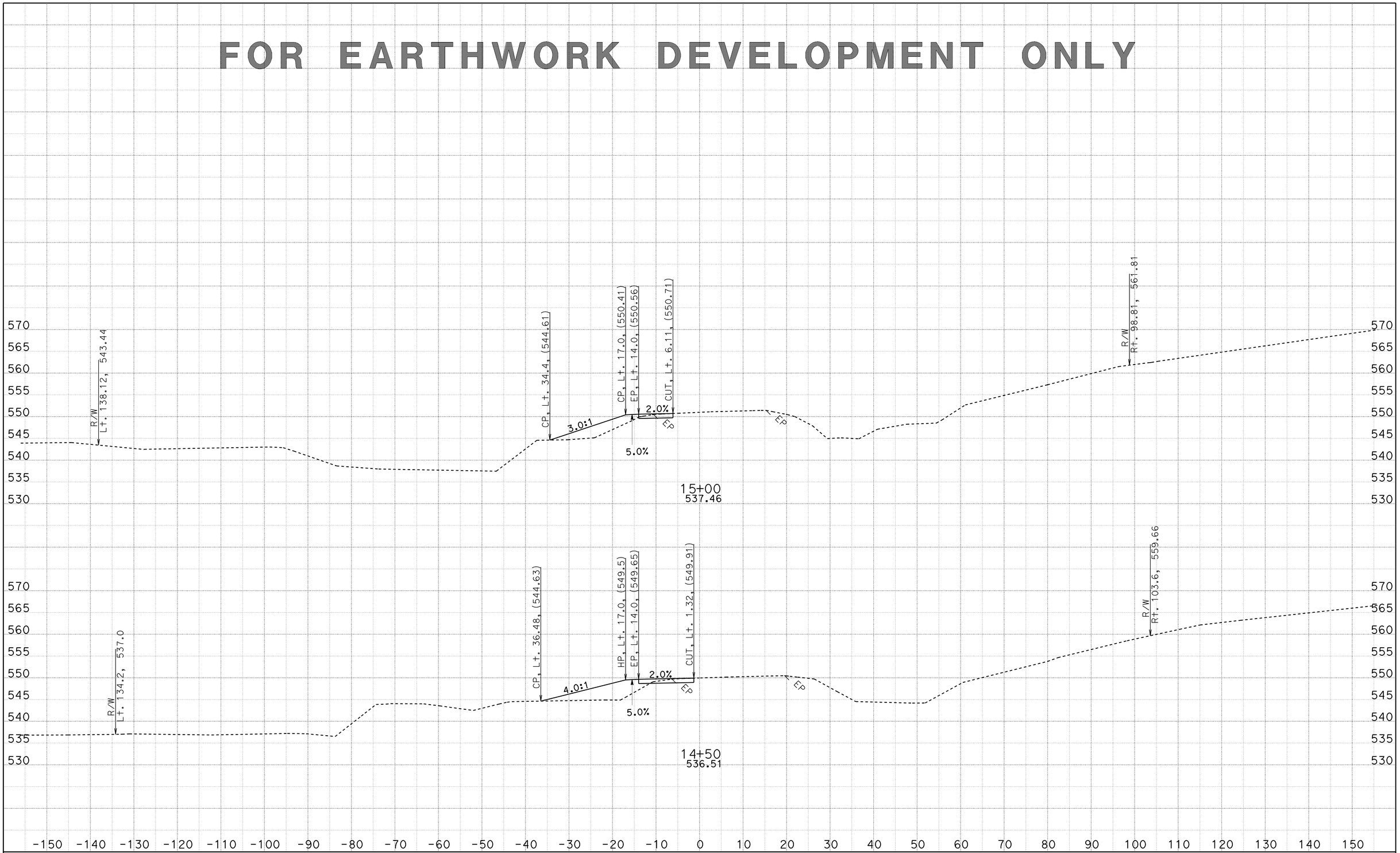

CREATED BY: MIKE MOGEN
DATE: 5/21/2013
KC Project: 20245 File: D:\Design_Projects*_36070_BellaDiddy\Caicey45\d1_fg.ear

CONTRACT: 02-360704
DIST/CO/RTE/PM: 02/SHA/299/30.3-40.7
PROJECT ID: 0200000262

SCALE: 1" = 10' Horiz.
1" = 10' Vert.

All Dimensions are US Survey Feet

D1
CROSS SECTIONS
SHEET 15 OF 18

FOR EARTHWORK DEVELOPMENT ONLY

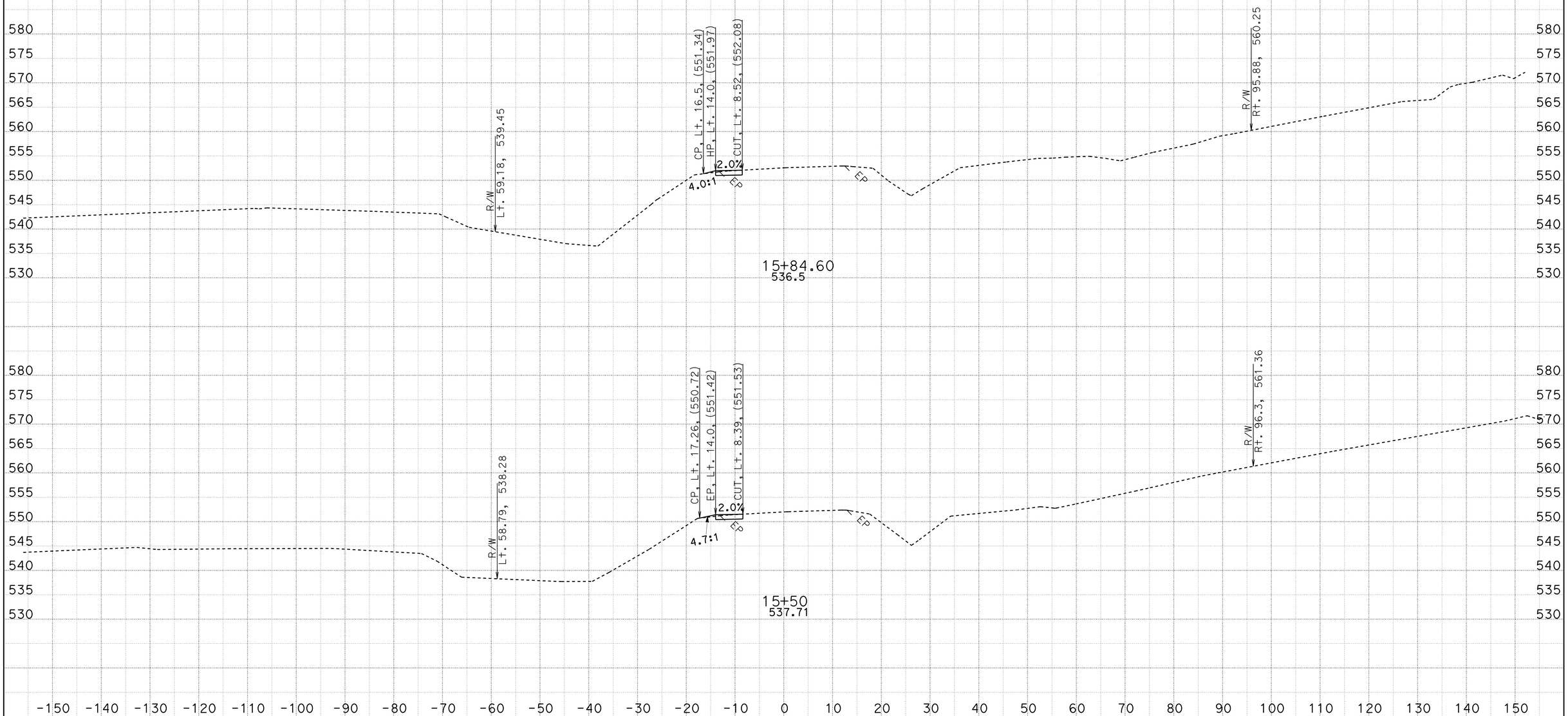

CREATED BY: MIKE MOGEN
DATE: 5/21/2013
KC Project: 20245 File: D:\Design_Projects*_36070_BellaDiddy\Caicey45\d1_fg.ear

CONTRACT: 02-360704
DIST/CO/RTE/PM: 02/SHA/299/30.3-40.7
PROJECT ID: 0200000262

SCALE: 1" = 10' Horiz.
1" = 10' Vert.

All Dimensions are US Survey Feet

D1
CROSS SECTIONS
SHEET 16 OF 18

FOR EARTHWORK DEVELOPMENT ONLY

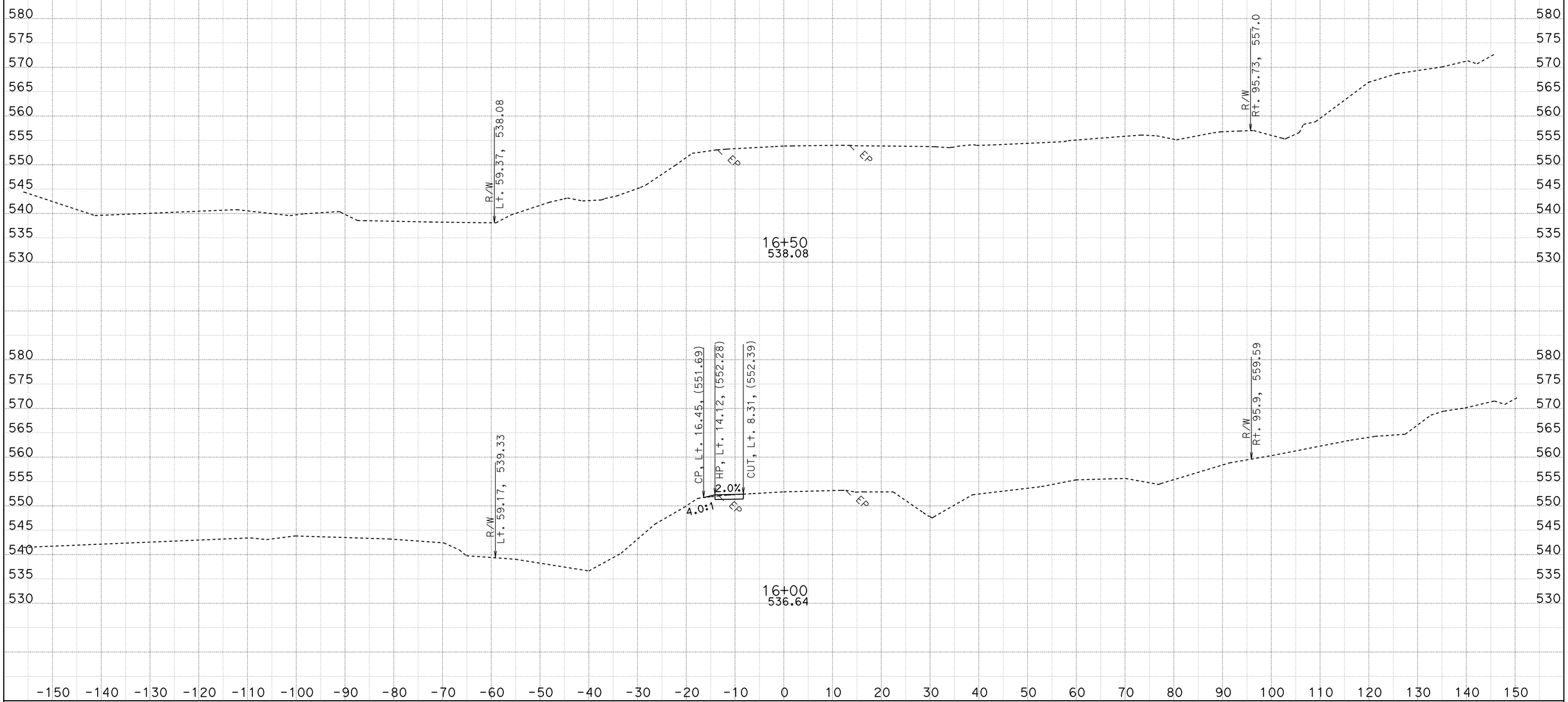

CREATED BY: MIKE MOGEN
DATE: 5/21/2013
KC Project: 20245 File: D:\Design_Projects*_36070_BellaDiddy\Caicey45\d1_fg.ear

CONTRACT: 02-360704
DIST/CO/RTE/PM: 02/SHA/299/30.3-40.7
PROJECT ID: 0200000262

SCALE: 1" = 10' Horiz.
1" = 10' Vert.

All Dimensions are US Survey Feet

D1
CROSS SECTIONS
SHEET 17 OF 18

FOR EARTHWORK DEVELOPMENT ONLY

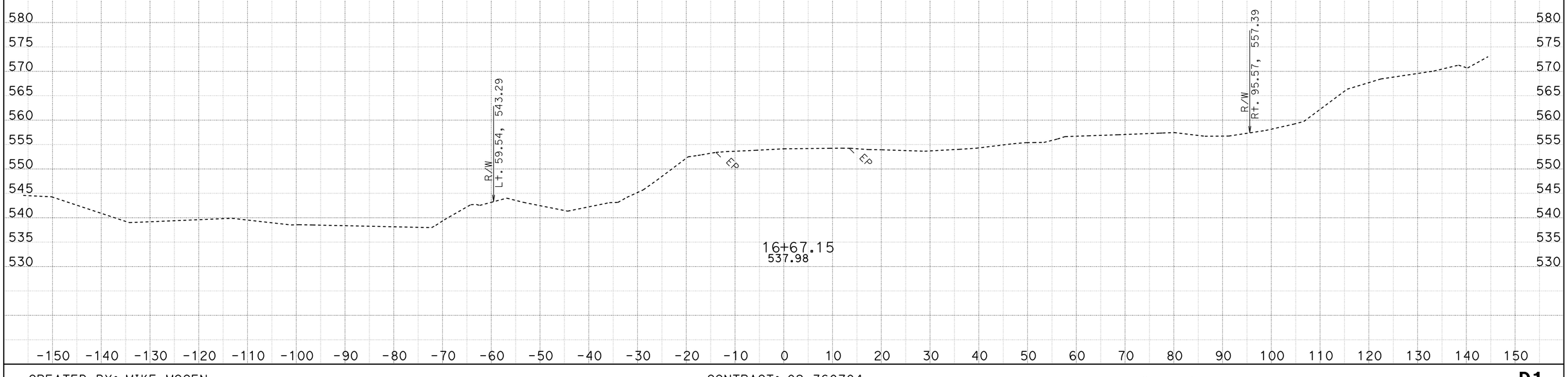

CREATED BY: MIKE MOGEN
DATE: 5/21/2013
KC Project: 20245 File: D:\Design_Projects*_36070_BellaDiddy\Caicey45\d1_fg.ear

CONTRACT: 02-360704
DIST/CO/RTE/PM: 02/SHA/299/30.3-40.7
PROJECT ID: 0200000262

SCALE: 1" = 10' Horiz.
1" = 10' Vert.

All Dimensions are US Survey Feet

D1
CROSS SECTIONS
SHEET 18 OF 18

FOR EARTHWORK DEVELOPMENT ONLY

LEGEND:

FWALL	FACE OF WALL
BKWALL	BACK OF WALL

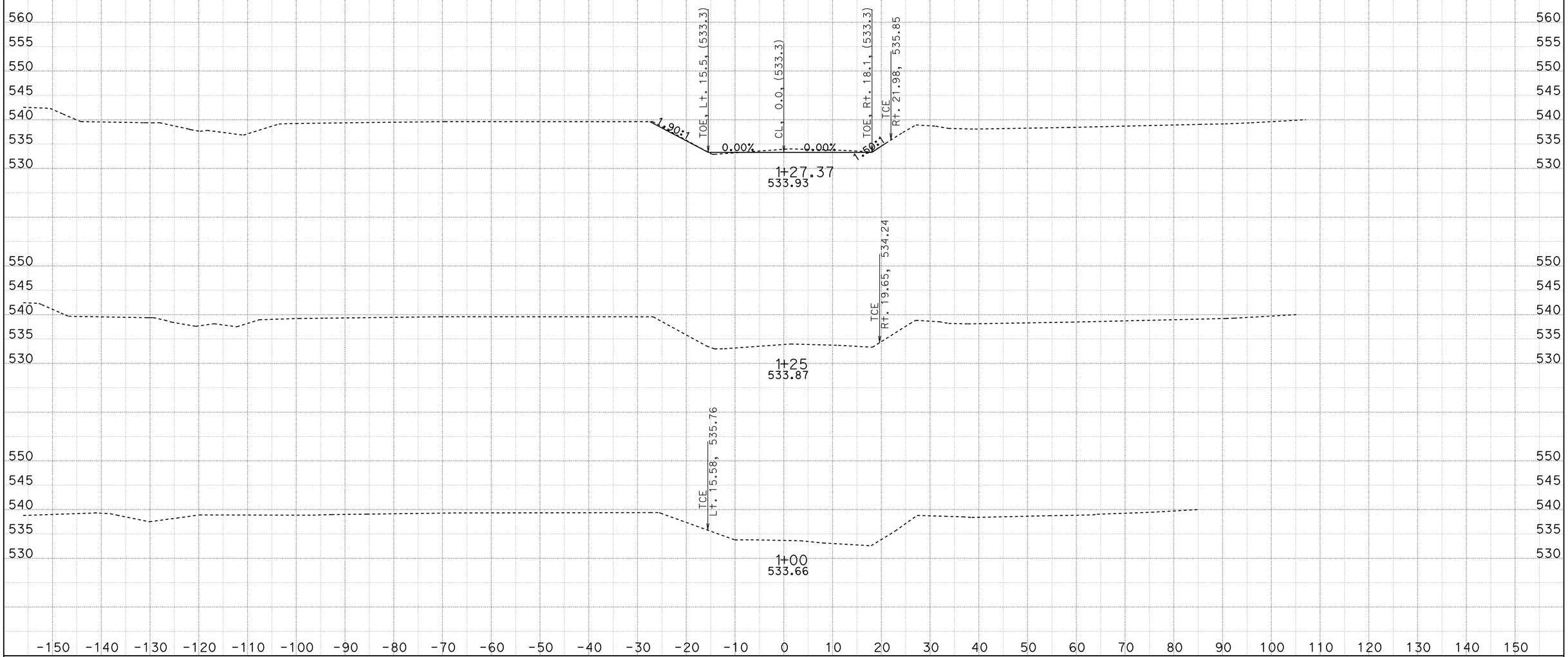

CREATED BY: M. MOGEN
DATE: 5/22/2013
KC Project: 20245 File: D:\Design_Projects*_36070_BellaDiddy\Caicey45\lemn_channel_fg.ear

CONTRACT: 02-360704
DIST/CO/RTE/PM: 02/SHA/299/30.3-40.7
PROJECT ID: 0200000262

SCALE: 1" = 10' Horiz.
1" = 10' Vert.

All Dimensions are US Survey Feet

CH1
CROSS SECTIONS
SHEET 1 OF 12

FOR EARTHWORK DEVELOPMENT ONLY

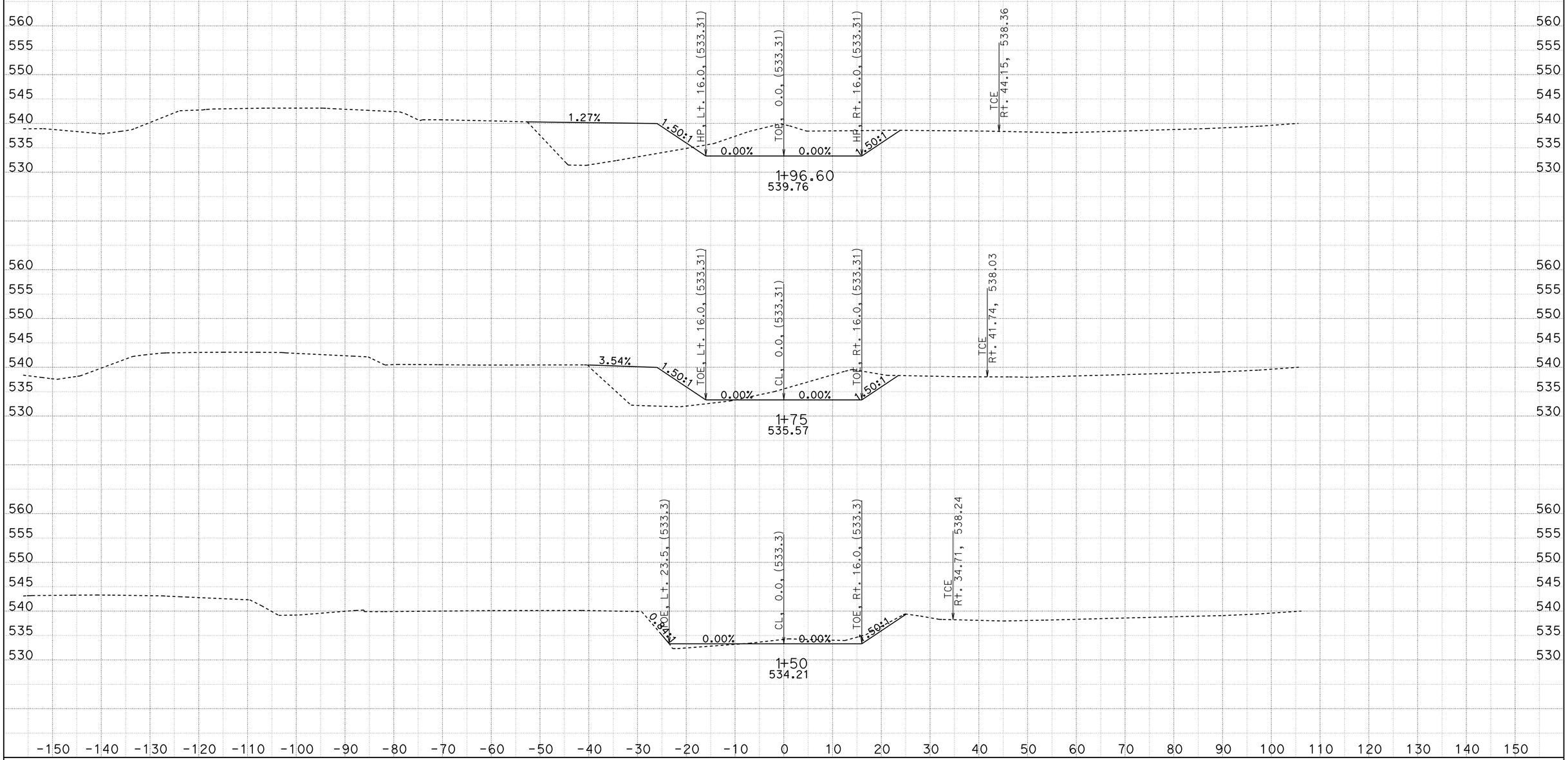

CREATED BY: M. MOGEN
DATE: 5/22/2013
KC Project: 20245 File: D:\Design_Projects*_36070_BellaDiddy\Caicey45\lemn_channel_fg.ear

CONTRACT: 02-360704
DIST/CO/RTE/PM: 02/SHA/299/30.3-40.7
PROJECT ID: 0200000262

SCALE: 1" = 10' Horiz.
1" = 10' Vert.

All Dimensions are US Survey Feet

CH1
CROSS SECTIONS
SHEET 2 OF 12

FOR EARTHWORK DEVELOPMENT ONLY

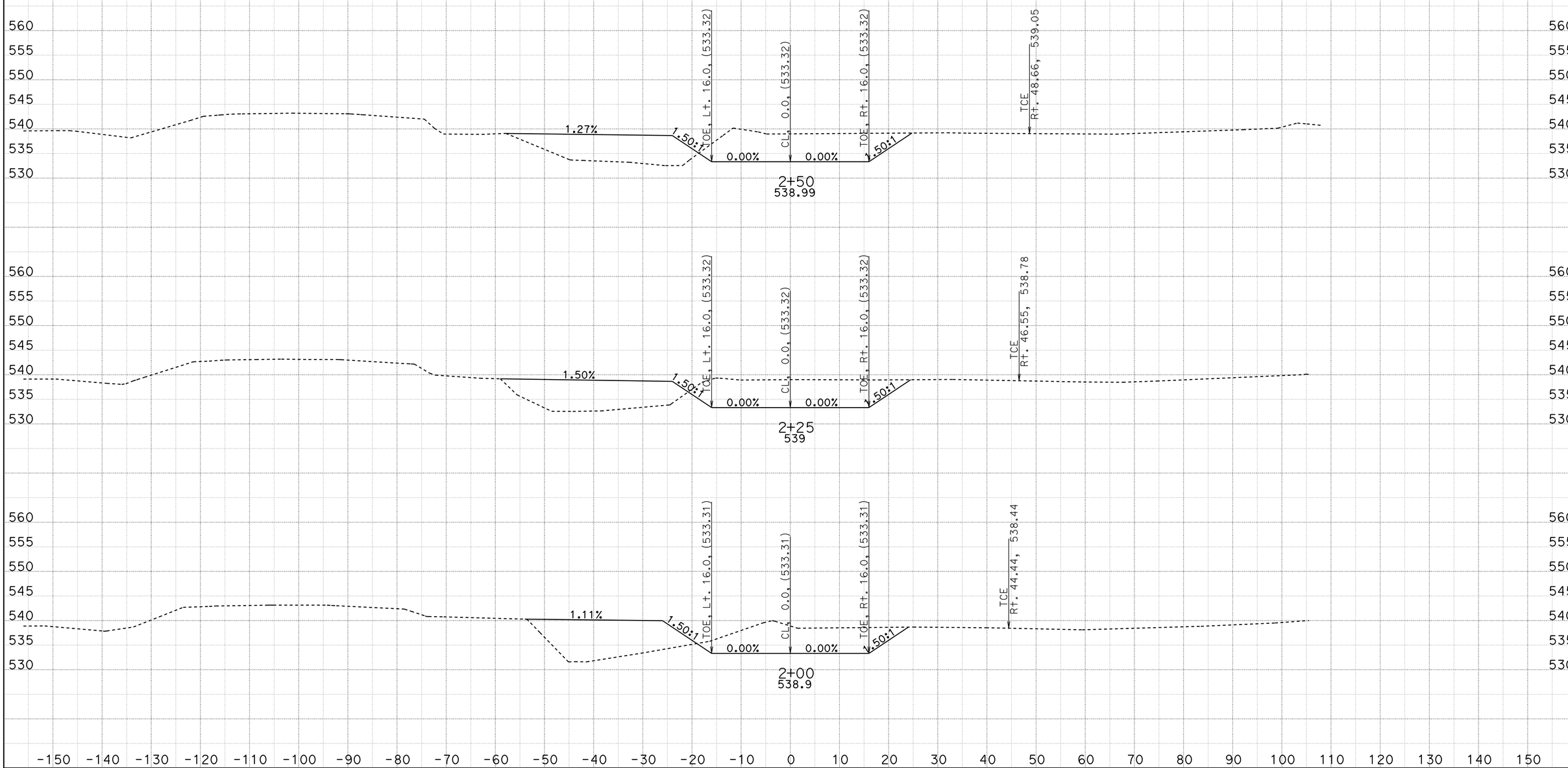

CREATED BY: M. MOGEN
DATE: 5/22/2013
KC Project: 20245

CONTRACT: 02-360704
DIST/CO/RTE/PM: 02/SHA/299/30.3-40.7
File: D:\Design_Projects*_36070_BellaDiddy\Caicey45\lemn_channel_fg.ear
PROJECT ID: 0200000262

SCALE: 1" = 10' Horiz.
1" = 10' Vert.

All Dimensions are US Survey Feet

CH1
CROSS SECTIONS
SHEET 3 OF 12

FOR EARTHWORK DEVELOPMENT ONLY

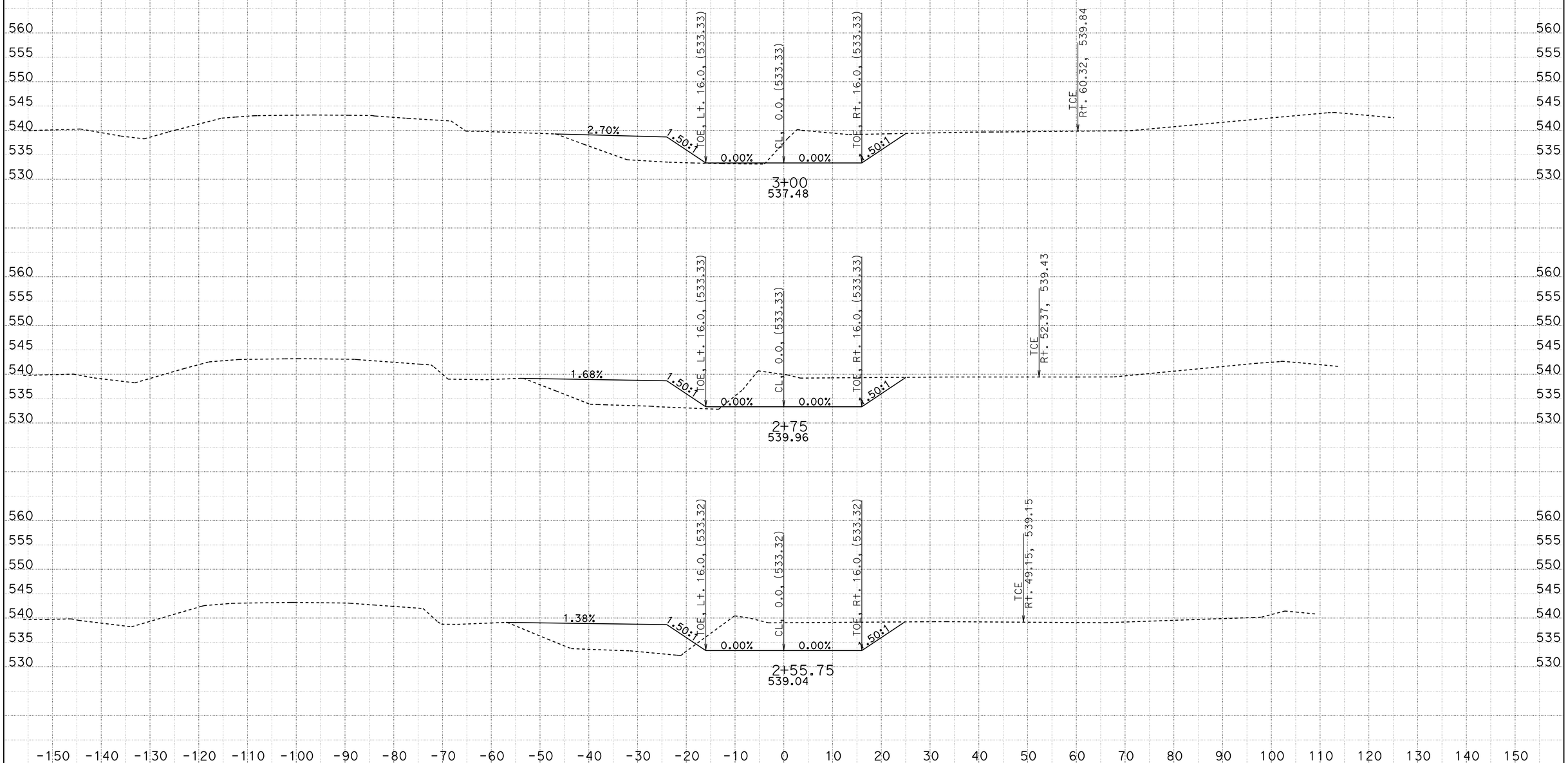

CREATED BY: M. MOGEN
DATE: 5/22/2013
KC Project: 20245

CONTRACT: 02-360704
DIST/CO/RTE/PM: 02/SHA/299/30.3-40.7
File: D:\Design_Projects*_36070_BellaDiddy\Caicey45\lemn_channel_fg.ear
PROJECT ID: 0200000262

SCALE: 1" = 10' Horiz.
1" = 10' Vert.

All Dimensions are US Survey Feet

CH1
CROSS SECTIONS
SHEET 4 OF 12

FOR EARTHWORK DEVELOPMENT ONLY

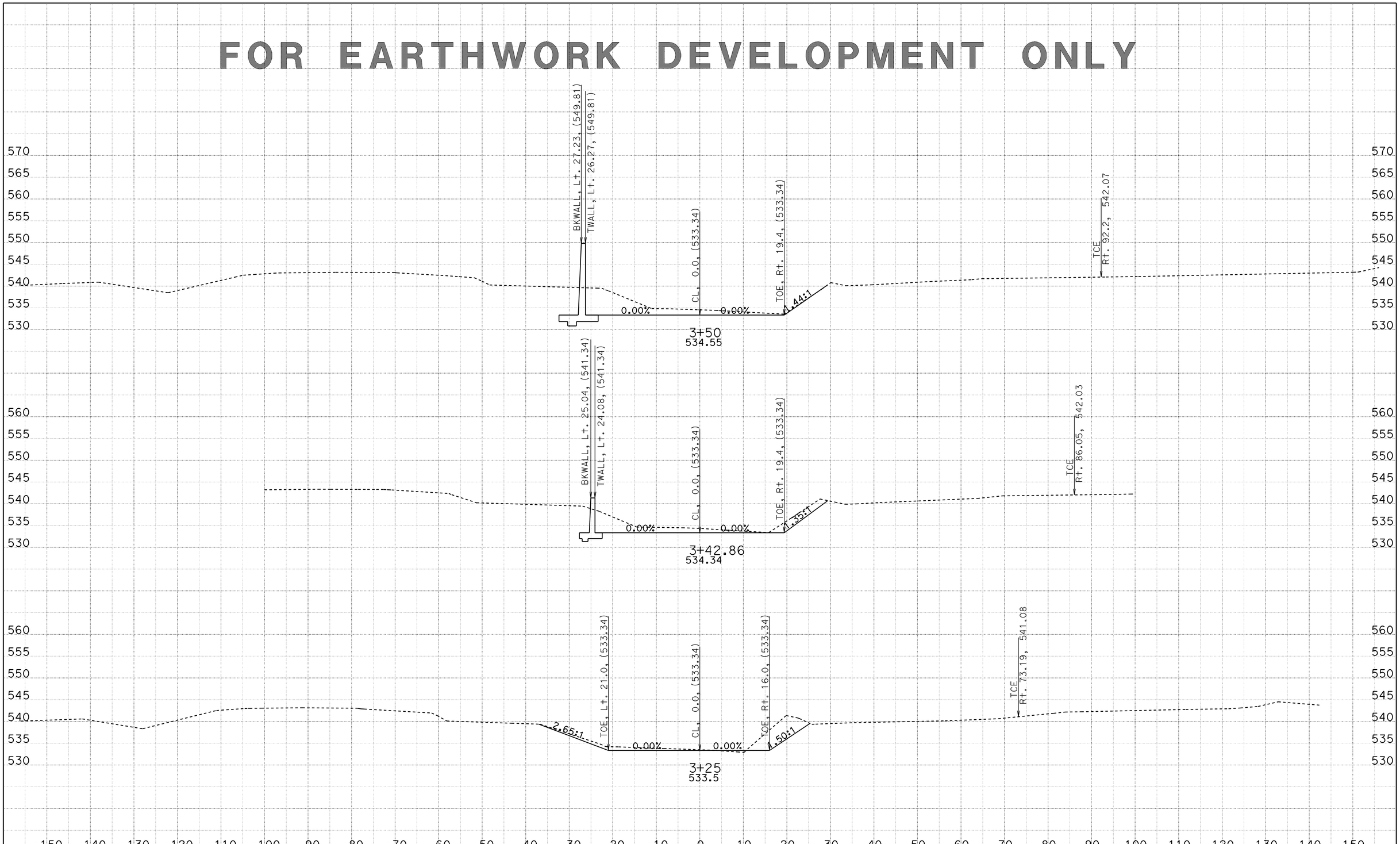

CREATED BY: M. MOGEN
DATE: 5/22/2013
KC Project: 20245

CONTRACT: 02-360704
DIST/CO/RTE/PM: 02/SHA/299/30.3-40.7
File: D:\Design_Projects*_36070_BellaDiddy\Caicey45\lemn_channel_fg.ear
PROJECT ID: 0200000262

SCALE: 1" = 10' Horiz.
1" = 10' Vert.

All Dimensions are US Survey Feet

CH1
CROSS SECTIONS
SHEET 5 OF 12

FOR EARTHWORK DEVELOPMENT ONLY

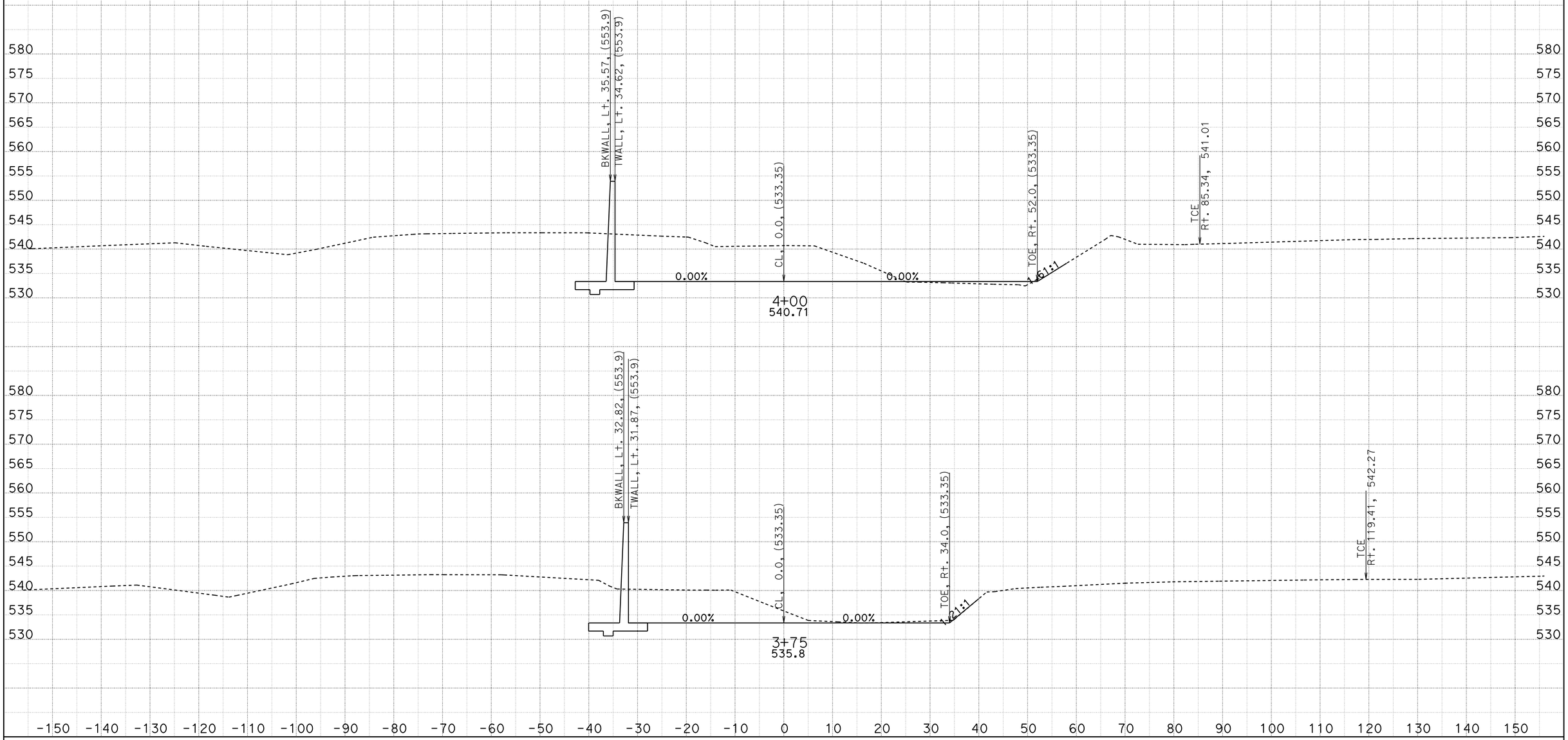

CREATED BY: M. MOGEN
DATE: 5/22/2013
KC Project: 20245 File: D:\Design_Projects*_36070_BellaDiddy\Caicey45\lemn_channel_fg.ear

CONTRACT: 02-360704
DIST/CO/RTE/PM: 02/SHA/299/30.3-40.7
PROJECT ID: 0200000262

SCALE: 1" = 10' Horiz.
1" = 10' Vert.

All Dimensions are US Survey Feet

CH1
CROSS SECTIONS
SHEET 6 OF 12

FOR EARTHWORK DEVELOPMENT ONLY

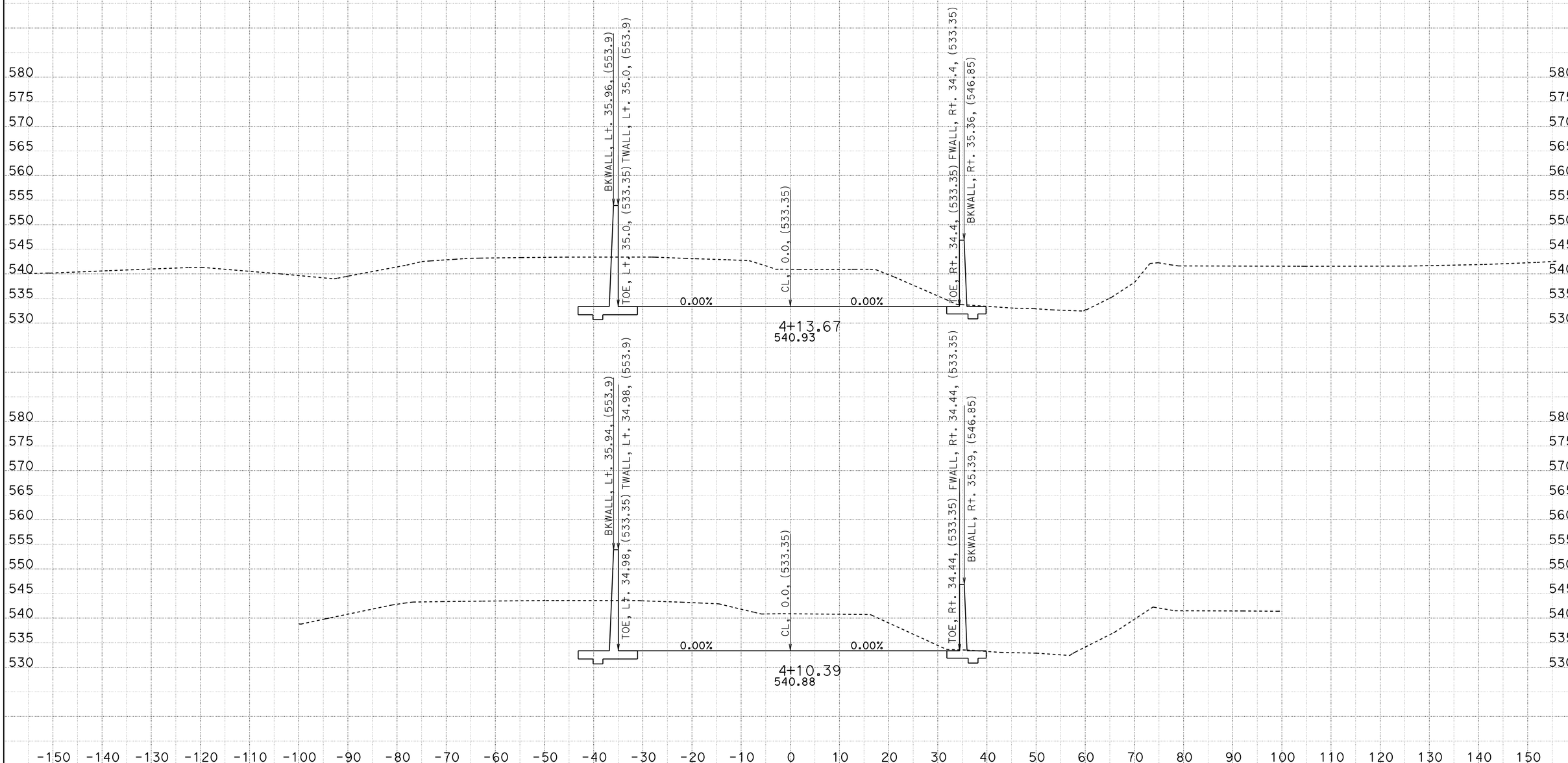

CREATED BY: M. MOGEN
DATE: 5/22/2013
KC Project: 20245 File: D:\Design_Projects*_36070_BellaDiddy\Caicey45\lemn_channel_fg.ear

CONTRACT: 02-360704
DIST/CO/RTE/PM: 02/SHA/299/30.3-40.7
PROJECT ID: 0200000262

SCALE: 1" = 10' Horiz.
1" = 10' Vert.

All Dimensions are US Survey Feet

CH1
CROSS SECTIONS
SHEET 7 OF 12

FOR EARTHWORK DEVELOPMENT ONLY

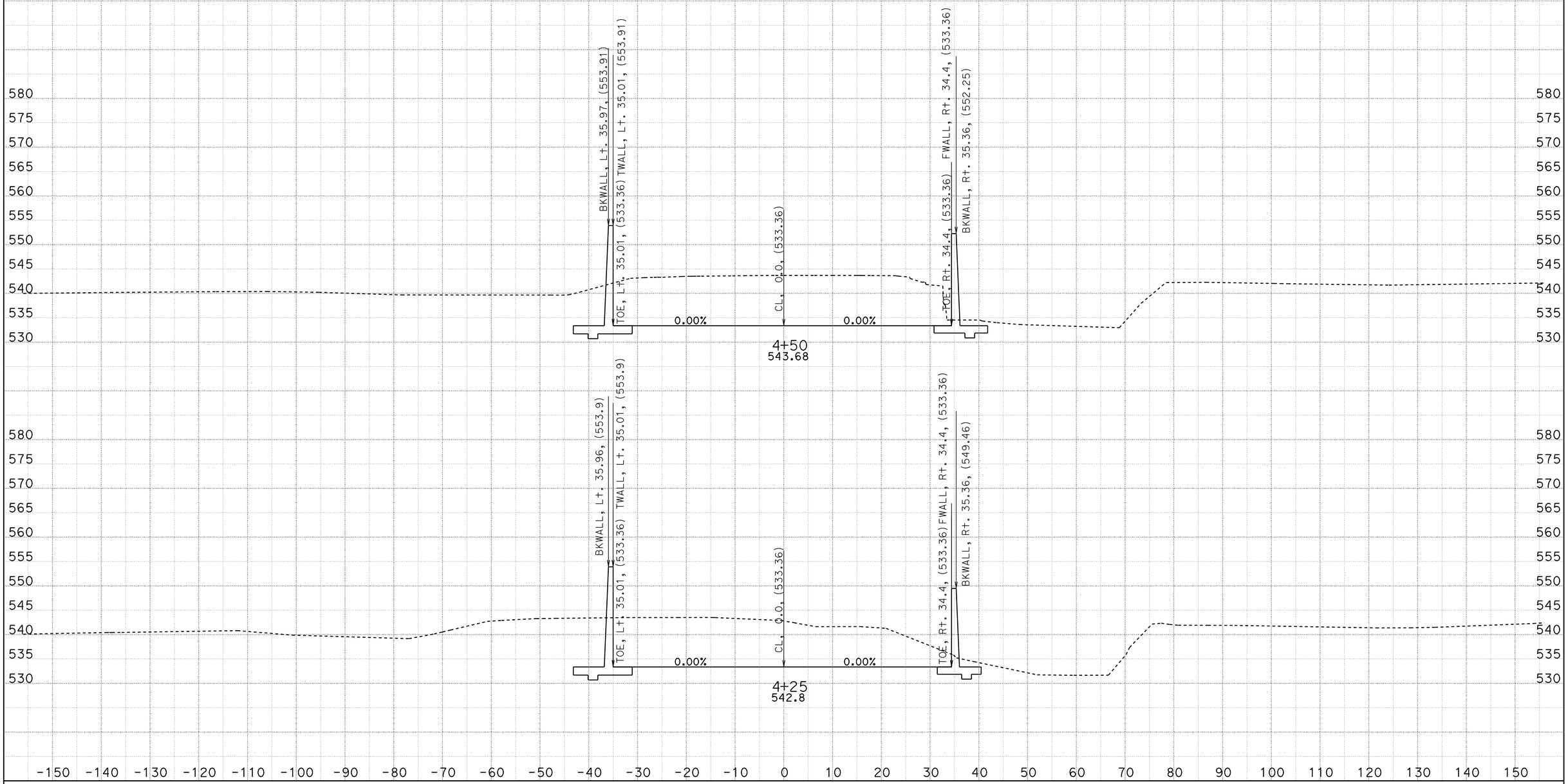

CREATED BY: M. MOGEN
DATE: 5/22/2013
KC Project: 20245 File: D:\Design_Projects*_36070_BellaDiddy\Caicey45\lemn_channel_fg.ear

CONTRACT: 02-360704
DIST/CO/RTE/PM: 02/SHA/299/30.3-40.7
PROJECT ID: 0200000262

SCALE: 1" = 10' Horiz.
1" = 10' Vert.

All Dimensions are US Survey Feet

CH1
CROSS SECTIONS
SHEET 8 OF 12

FOR EARTHWORK DEVELOPMENT ONLY

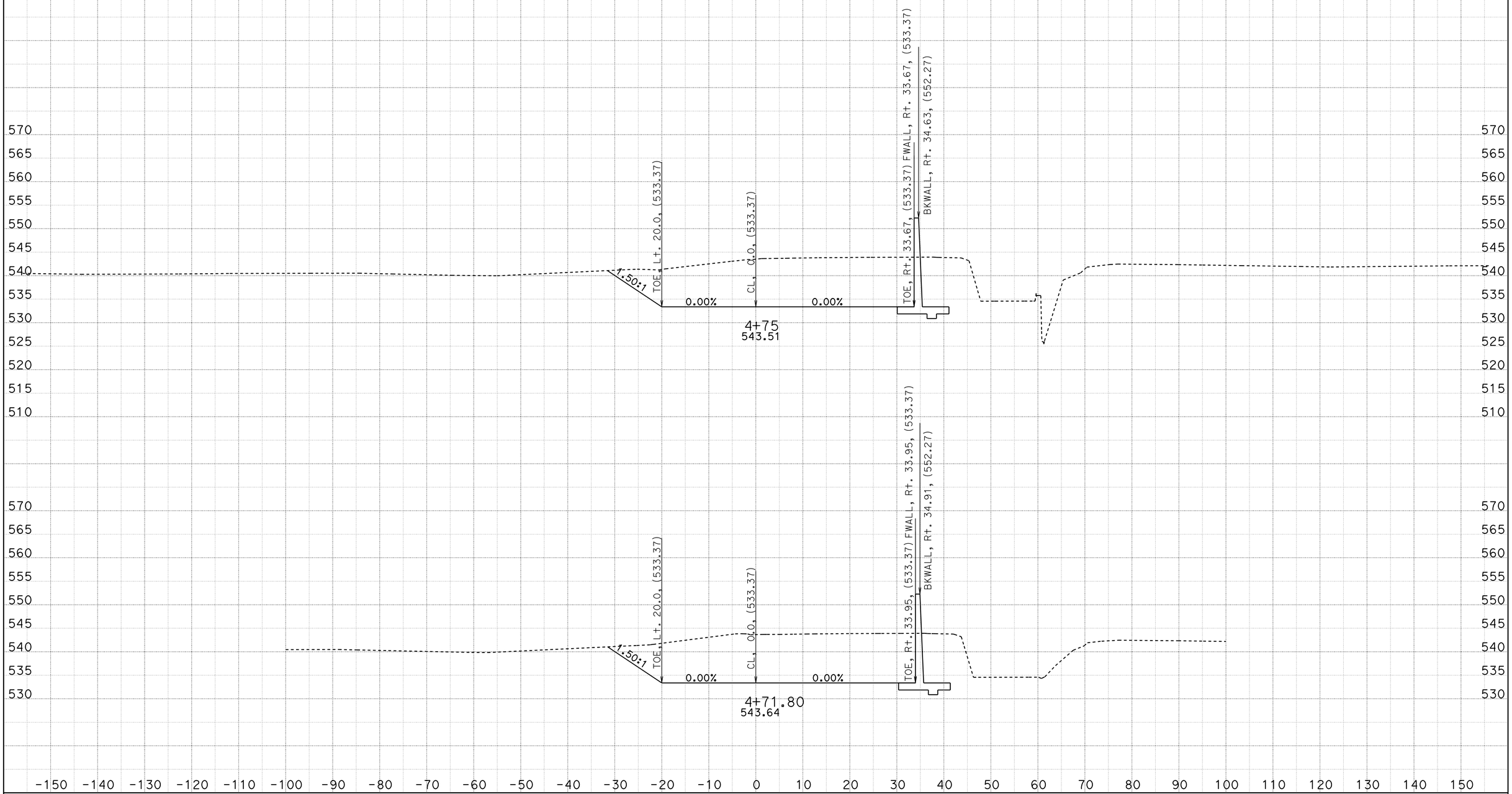

CREATED BY: M. MOGEN
DATE: 5/22/2013
KC Project: 20245

CONTRACT: 02-360704
DIST/CO/RTE/PM: 02/SHA/299/30.3-40.7
File: D:\Design_Projects*_36070_BellaDiddy\Caicey45\lemn_channel_fg.ear
PROJECT ID: 0200000262

SCALE: 1" = 10' Horiz.
1" = 10' Vert.

All Dimensions are US Survey Feet

CH1
CROSS SECTIONS
SHEET 9 OF 12

FOR EARTHWORK DEVELOPMENT ONLY

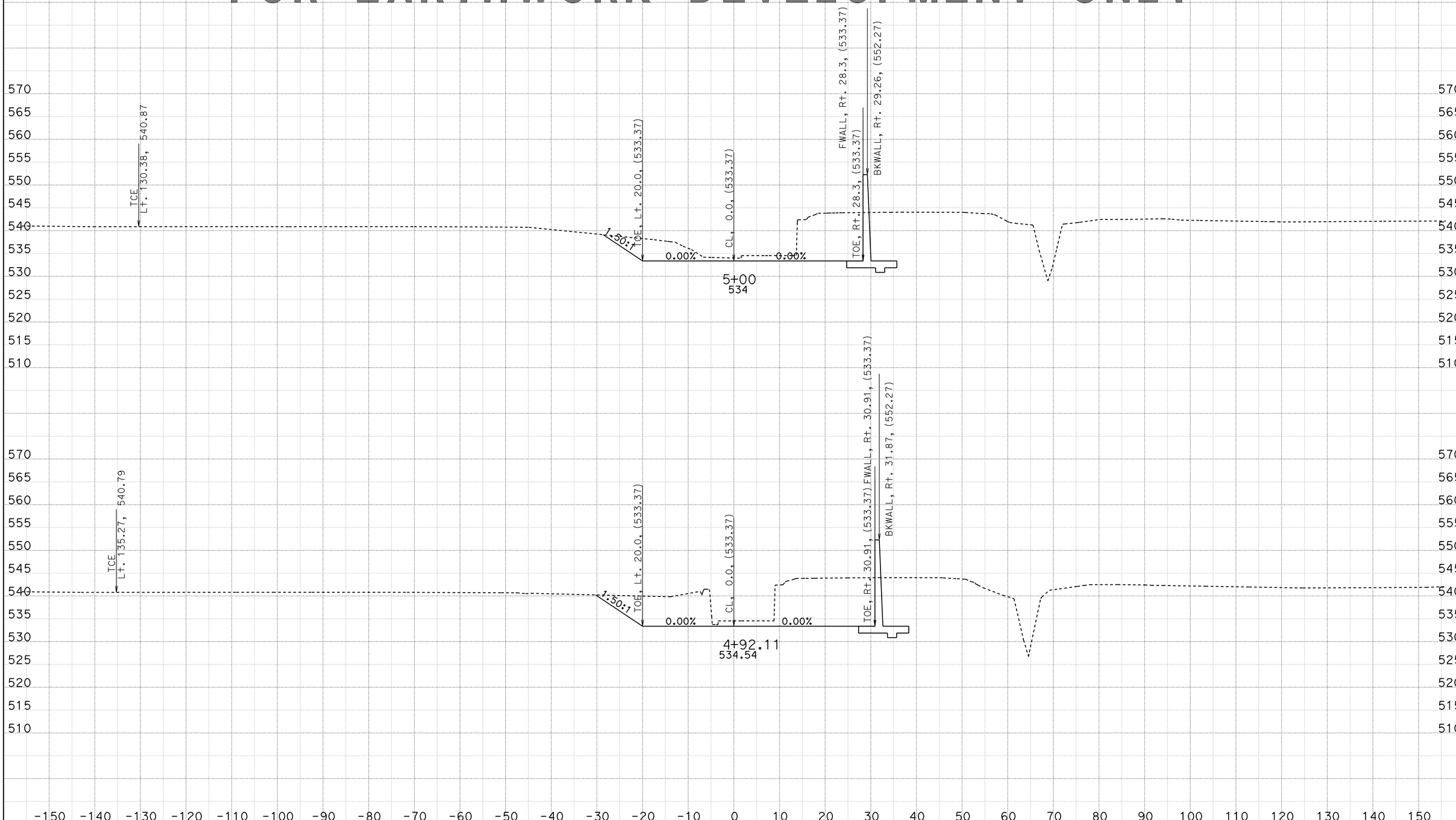

CREATED BY: M. MOGEN
DATE: 5/22/2013
KC Project: 20245 File: D:\Design_Projects*_36070_BellaDiddy\Caicey45\lemn_channel_fg.ear

CONTRACT: 02-360704
DIST/CO/RTE/PM: 02/SHA/299/30.3-40.7
PROJECT ID: 0200000262

SCALE: 1" = 10' Horiz.
1" = 10' Vert.

All Dimensions are US Survey Feet

CH1
CROSS SECTIONS
SHEET 10 OF 12

FOR EARTHWORK DEVELOPMENT ONLY

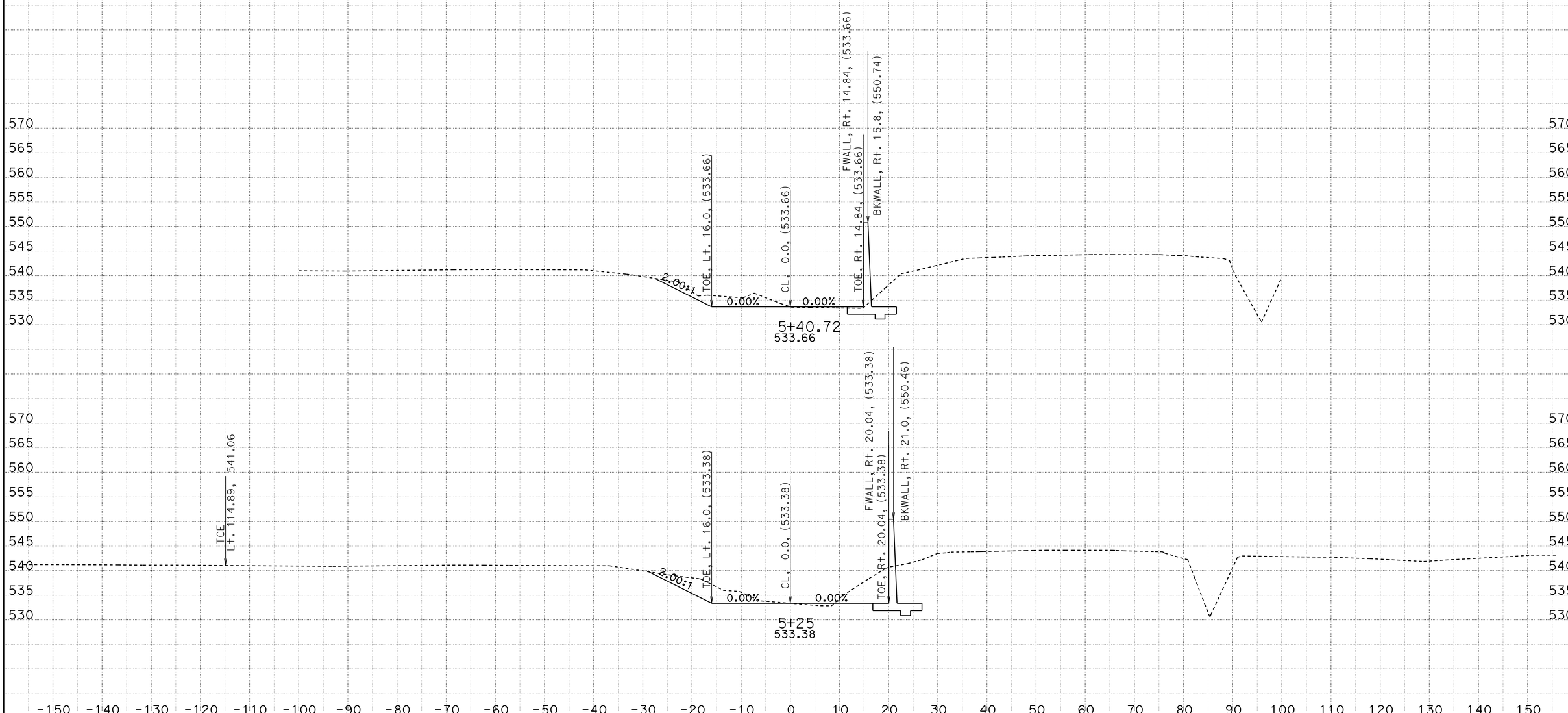

CREATED BY: M. MOGEN
DATE: 5/22/2013
KC Project: 20245 File: D:\Design_Projects*_36070_BellaDiddy\Caicey45\lemn_channel_fg.ear

CONTRACT: 02-360704
DIST/CO/RTE/PM: 02/SHA/299/30.3-40.7
PROJECT ID: 0200000262

SCALE: 1" = 10' Horiz.
1" = 10' Vert.

All Dimensions are US Survey Feet

CH1
CROSS SECTIONS
SHEET 11 OF 12

FOR EARTHWORK DEVELOPMENT ONLY

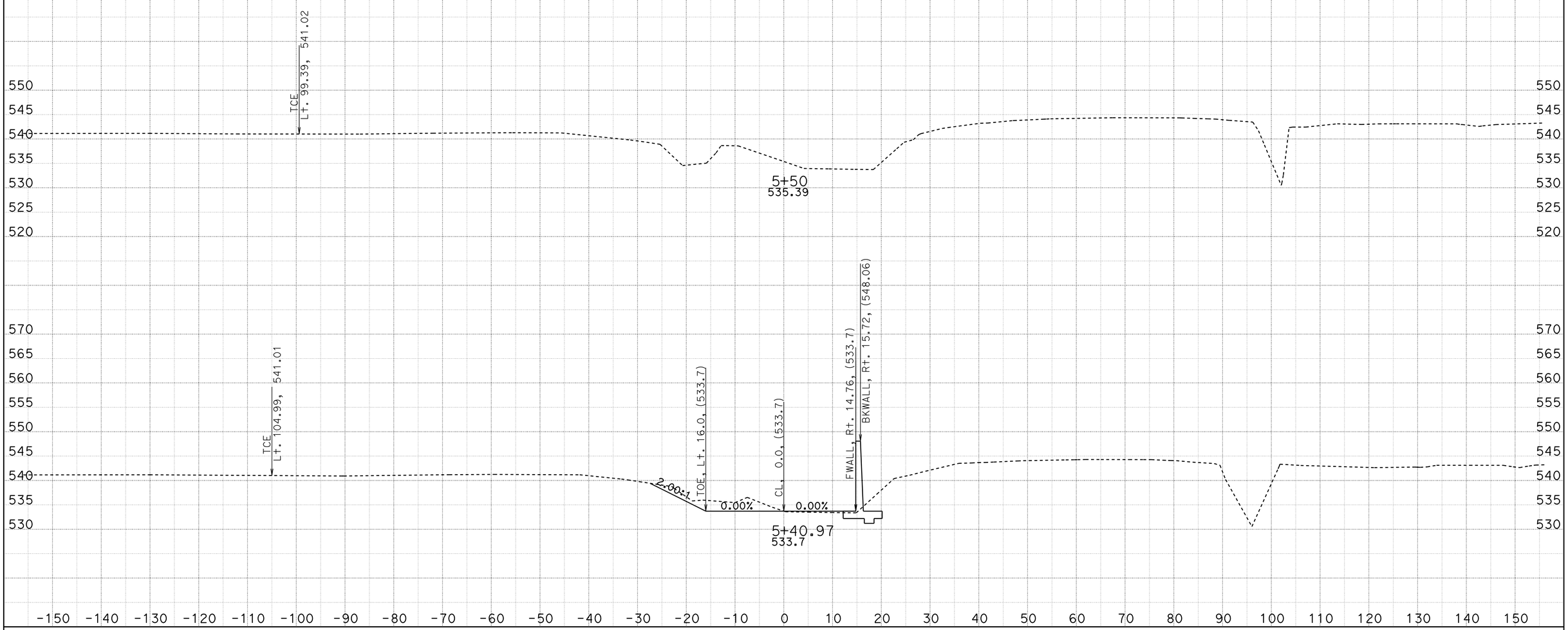

CREATED BY: M. MOGEN
DATE: 5/22/2013
KC Project: 20245 File: D:\Design_Projects*_36070_BellaDiddy\Caicey45\lemn_channel_fg.ear

CONTRACT: 02-360704
DIST/CO/RTE/PM: 02/SHA/299/30.3-40.7
PROJECT ID: 0200000262

SCALE: 1" = 10' Horiz.
1" = 10' Vert.

All Dimensions are US Survey Feet

CH1
CROSS SECTIONS
SHEET 12 OF 12

FOR EARTHWORK DEVELOPMENT ONLY

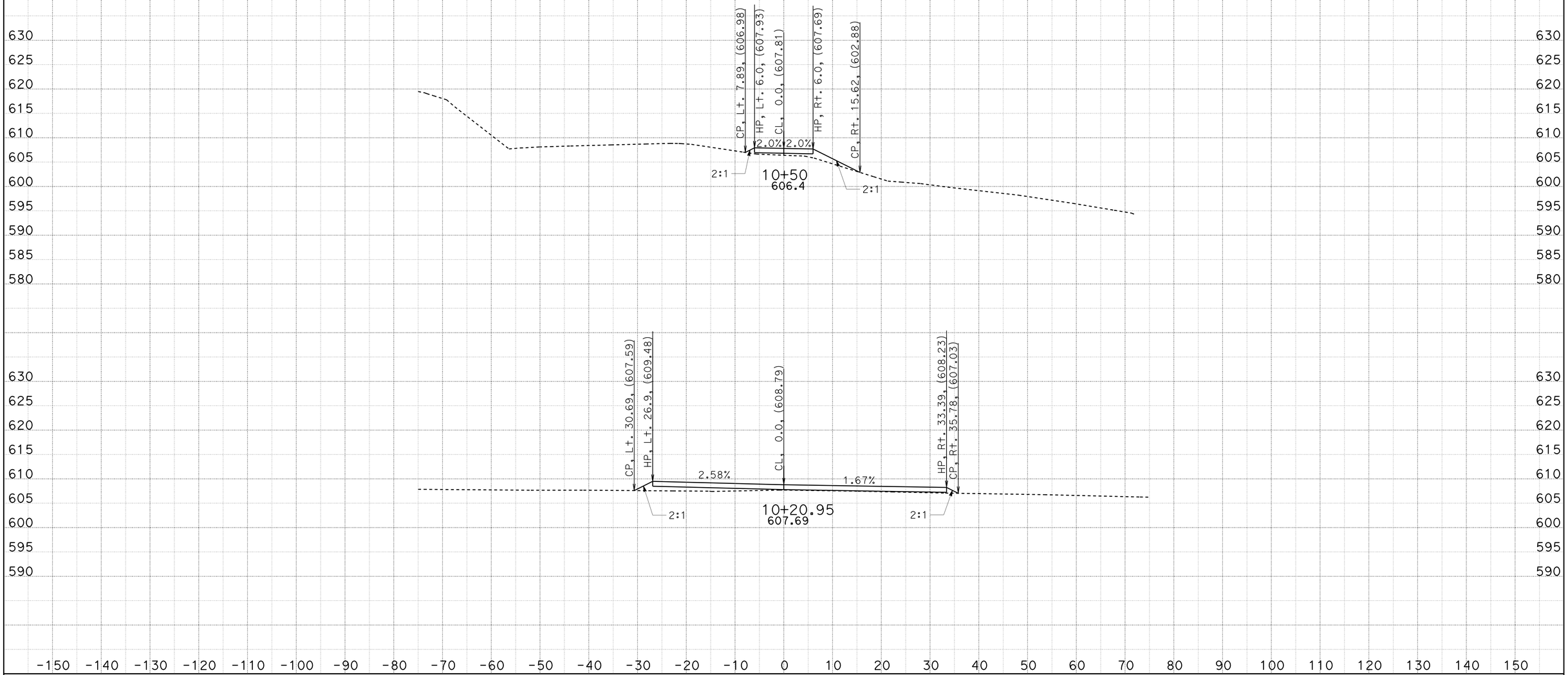

CREATED BY: Dan Fisher
DATE: 5/20/2013
KC Project: 20245 File: D:\Projects\45\dwy3fg.ear

CONTRACT: 02-360704
DIST/CO/RTE/PM: 02/SHA/299/PM30.3-40.7
PROJECT ID: Bella Diddy

SCALE: 1" = 10' Horiz.
1" = 10' Vert.

All Dimensions are US Survey Feet

Dwy 28
CROSS SECTIONS
SHEET 1 OF 2

FOR EARTHWORK DEVELOPMENT ONLY

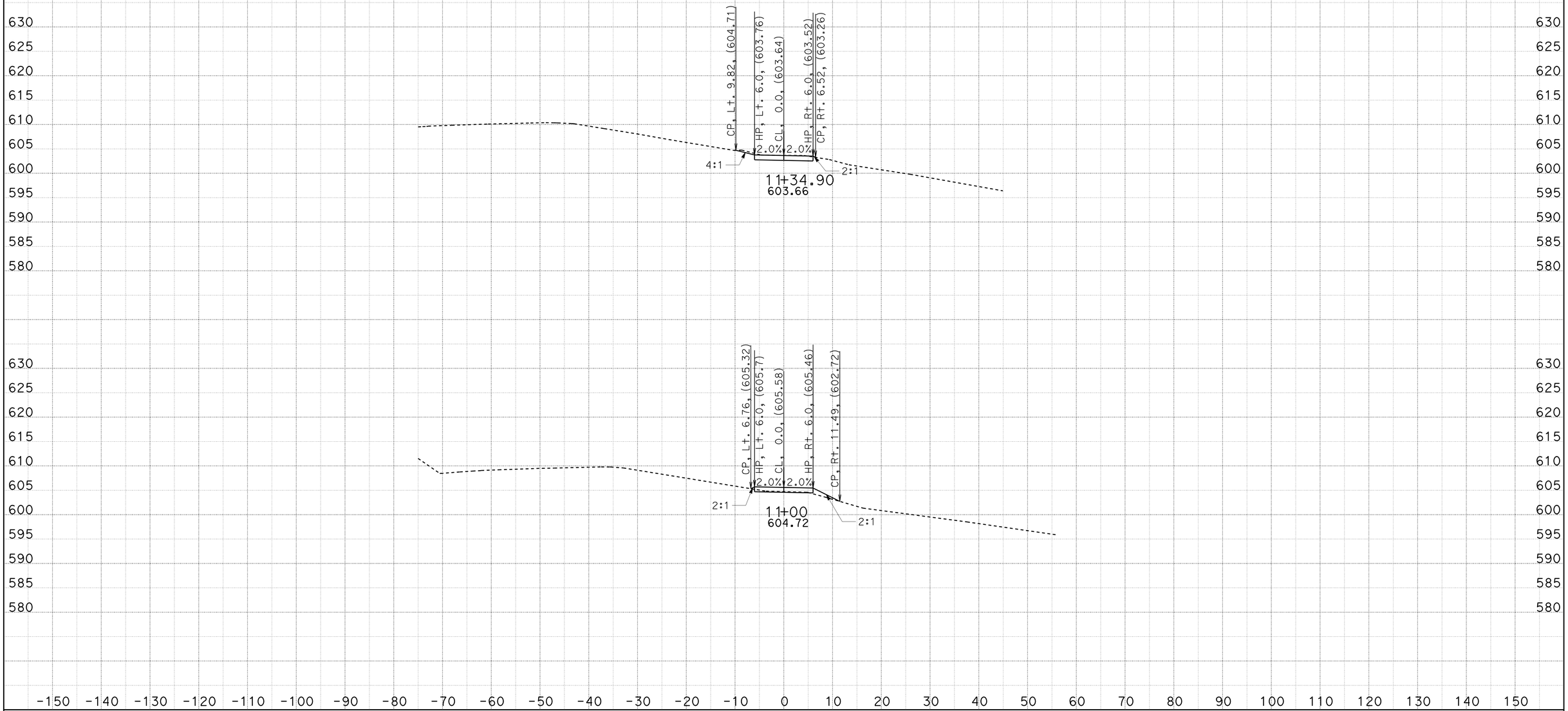

CREATED BY: Dan Fisher
DATE: 5/20/2013
KC Project: 20245 File: D:\Projects\45\dwy3fg.ear

CONTRACT: 02-360704
DIST/CO/RTE/PM: 02/SHA/299/PM30.3-40.7
PROJECT ID: Bella Diddy

SCALE: 1" = 10' Horiz.
1" = 10' Vert.

All Dimensions are US Survey Feet

Dwy 28
CROSS SECTIONS
SHEET 2 OF 2

FOR EARTHWORK DEVELOPMENT ONLY

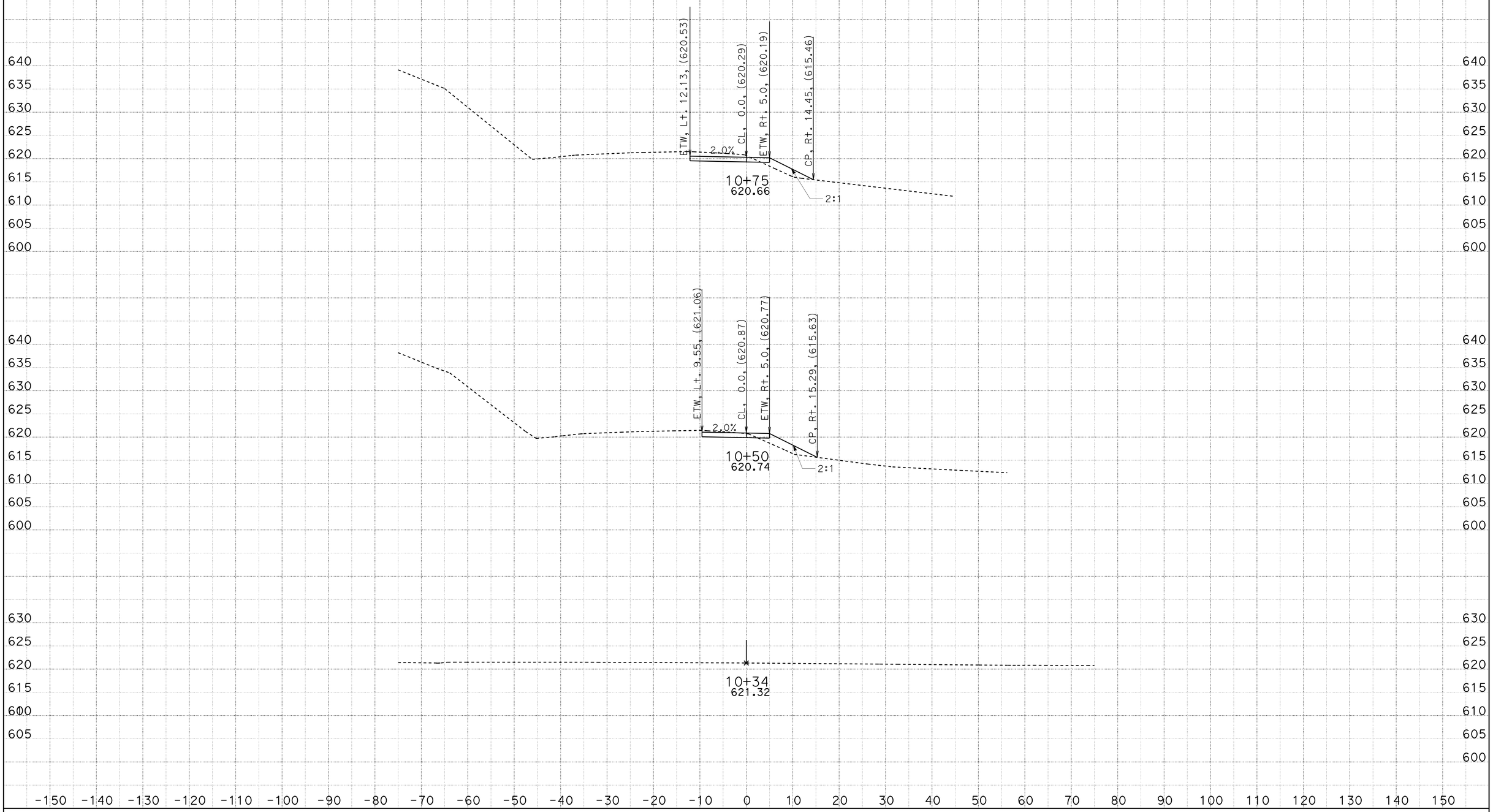

CREATED BY: Dan Fisher
DATE: 5/20/2013
KC Project: 20245 File: D:\Projects\45\dwy2fg.ear

CONTRACT: 02-360704
DIST/CO/RTE/PM: 02/SHA/299/PM30.3-40.7
PROJECT ID: Bella Diddy

SCALE: 1" = 10' Horiz.
1" = 10' Vert.

All Dimensions are US Survey Feet

DWY 34
CROSS SECTIONS
SHEET 1 OF 5

FOR EARTHWORK DEVELOPMENT ONLY

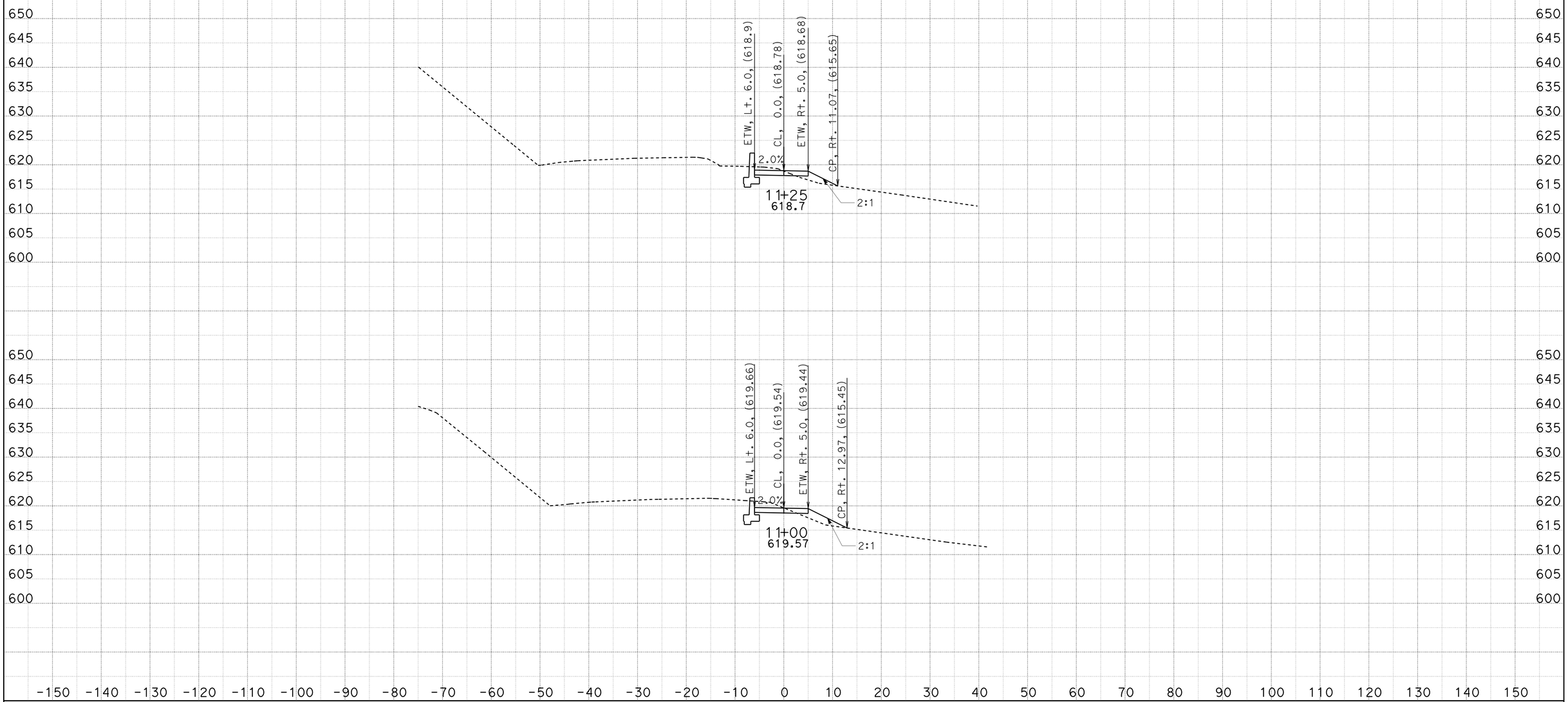

CREATED BY: Dan Fisher
DATE: 5/20/2013
KC Project: 20245 File: D:\Projects\45\dwy2fg.ear

CONTRACT: 02-360704
DIST/CO/RTE/PM: 02/SHA/299/PM30.3-40.7
PROJECT ID: Bella Diddy

SCALE: 1" = 10' Horiz.
1" = 10' Vert.

All Dimensions are US Survey Feet

DWY 34
CROSS SECTIONS
SHEET 2 OF 5

FOR EARTHWORK DEVELOPMENT ONLY

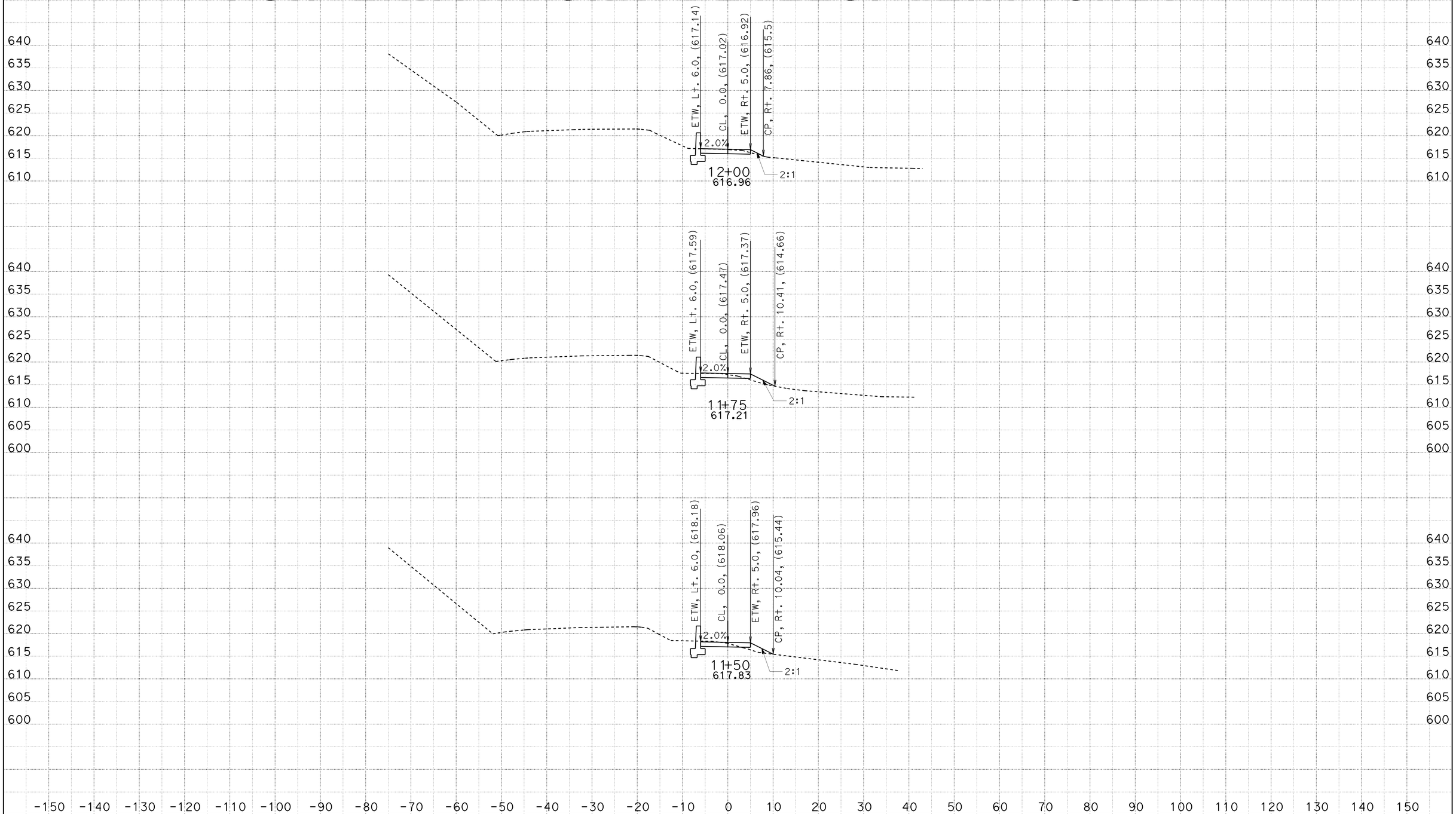

CREATED BY: Dan Fisher
DATE: 5/20/2013
KC Project: 20245 File: D:\Projects\45\dwy2fg.ear

CONTRACT: 02-360704
DIST/CO/RTE/PM: 02/SHA/299/PM30.3-40.7
PROJECT ID: Bella Diddy

SCALE: 1" = 10' Horiz.
1" = 10' Vert.

All Dimensions are US Survey Feet

DWY 34
CROSS SECTIONS
SHEET 3 OF 5

FOR EARTHWORK DEVELOPMENT ONLY

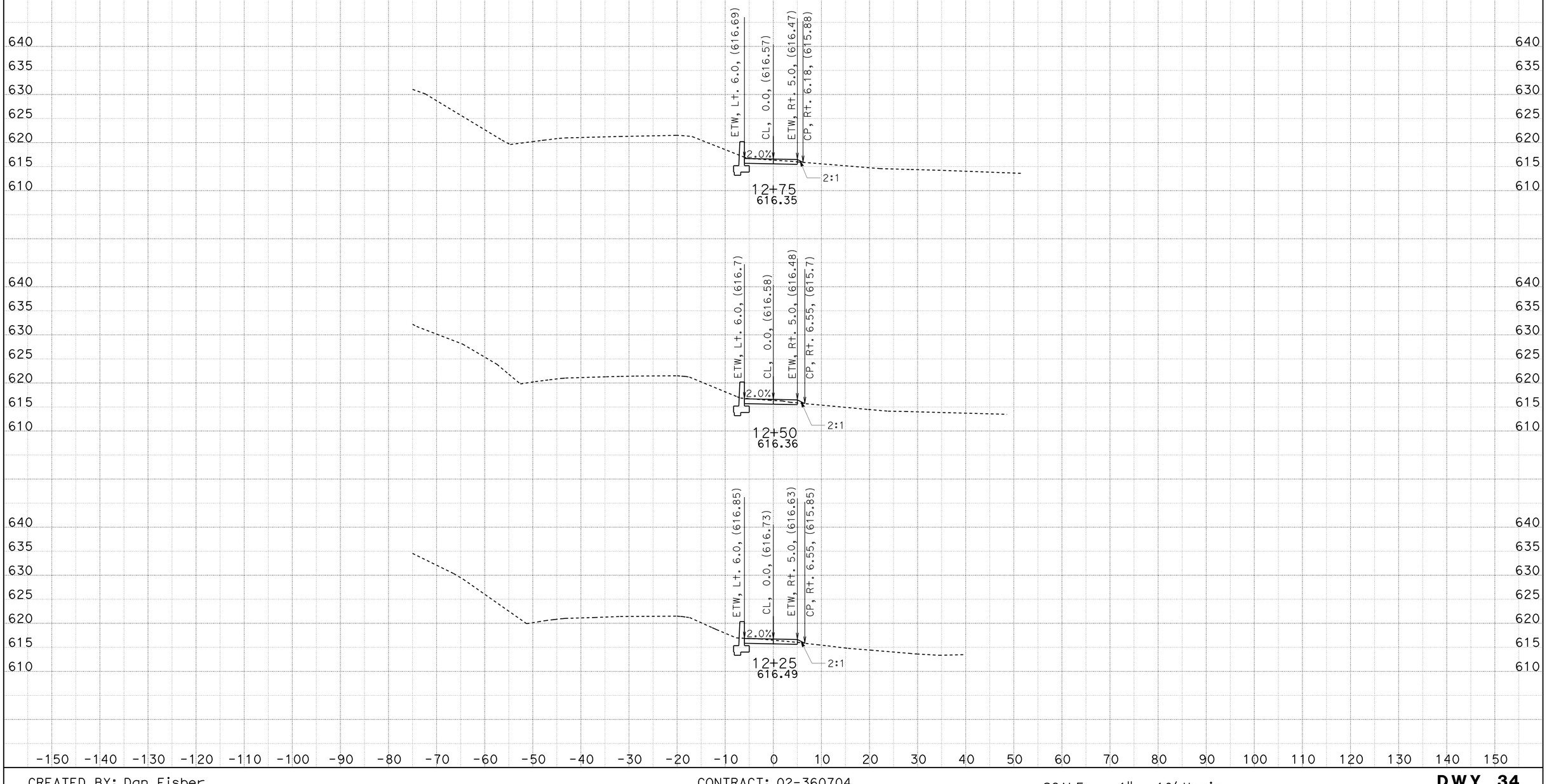

CREATED BY: Dan Fisher
DATE: 5/20/2013
KC Project: 20245 File: D:\Projects\45\dwy2fg.ear

CONTRACT: 02-360704
DIST/CO/RTE/PM: 02/SHA/299/PM30.3-40.7
PROJECT ID: Bella Diddy

SCALE: 1" = 10' Horiz.
1" = 10' Vert.

All Dimensions are US Survey Feet

DWY 34
CROSS SECTIONS
SHEET 4 OF 5

FOR EARTHWORK DEVELOPMENT ONLY

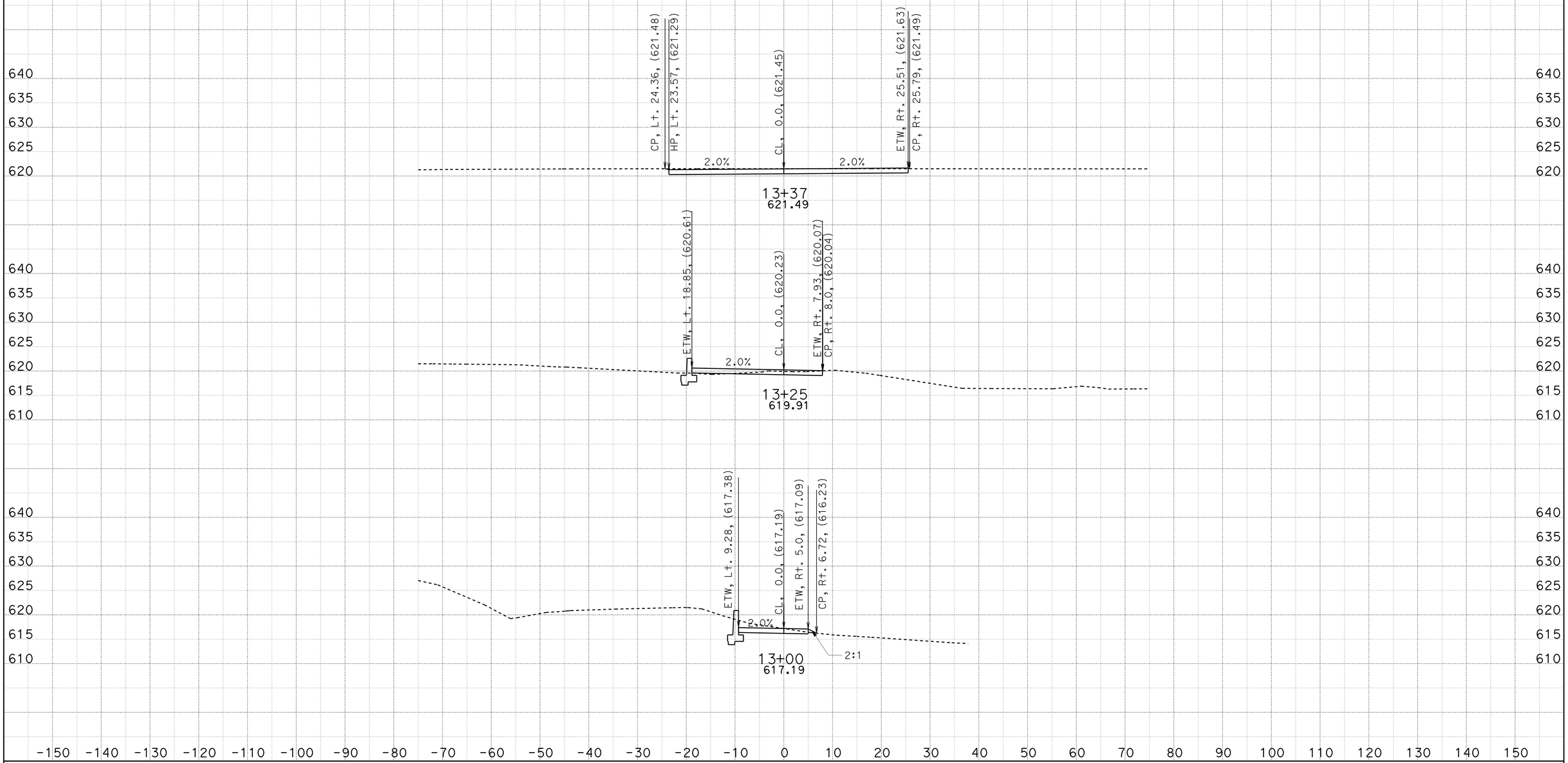

CREATED BY: Dan Fisher
DATE: 5/20/2013
KC Project: 20245 File: D:\Projects\45\dwy2fg.ear

CONTRACT: 02-360704
DIST/CO/RTE/PM: 02/SHA/299/PM30.3-40.7
PROJECT ID: Bella Diddy

SCALE: 1" = 10' Horiz.
1" = 10' Vert.

All Dimensions are US Survey Feet

DWY 34
CROSS SECTIONS
SHEET 5 OF 5

FOR EARTHWORK DEVELOPMENT ONLY

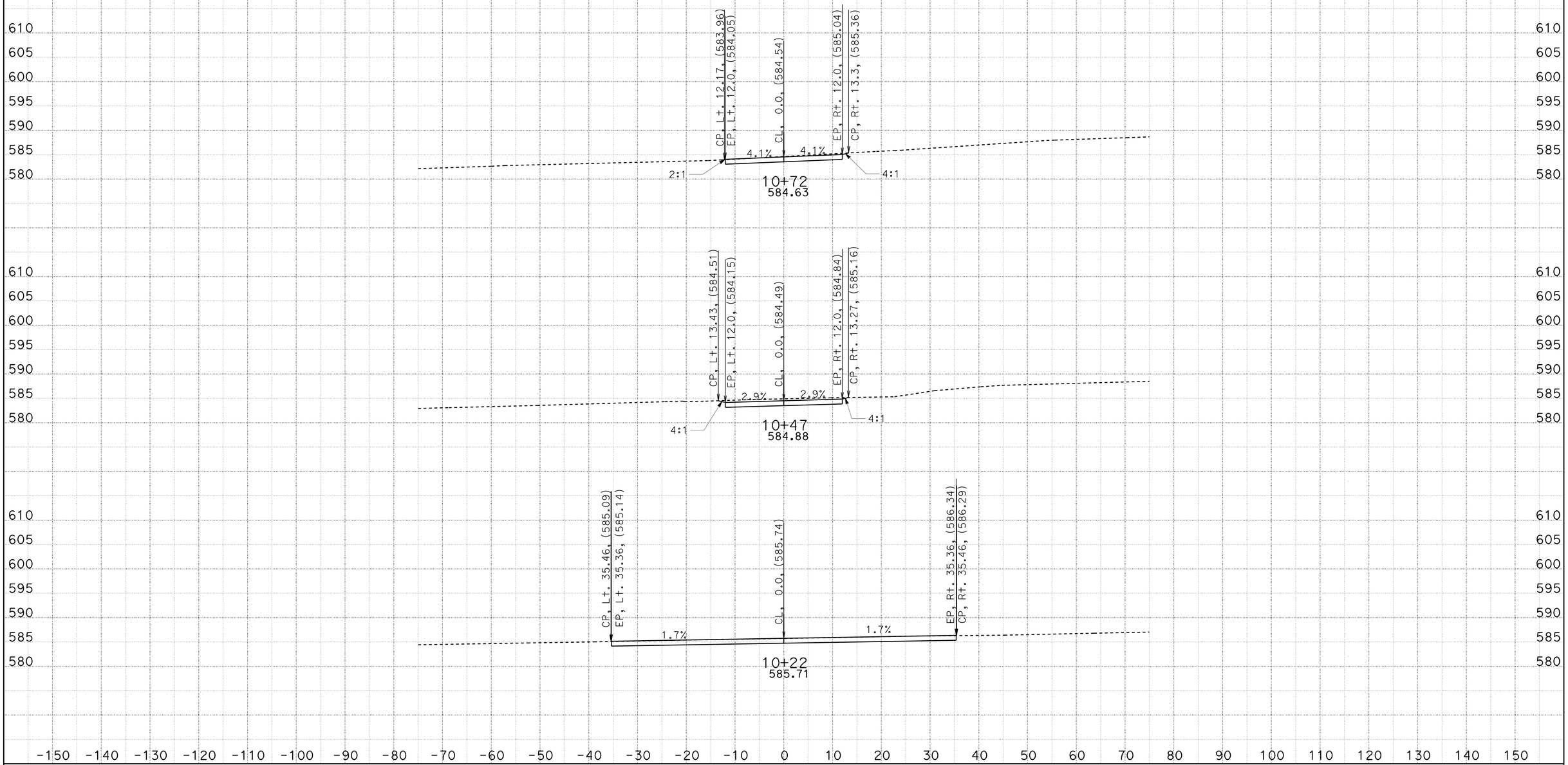

CREATED BY: Dan Fisher
DATE: 5/20/2013
KC Project: 20245 File: D:\Projects\45\dwy1fg.ear

CONTRACT: 02-360704
DIST/CO/RTE/PM: 02/SHA/299/PM30.3-40.7
PROJECT ID: Bella Diddy

SCALE: 1" = 10' Horiz.
1" = 10' Vert.

All Dimensions are US Survey Feet

Dwy 26A
CROSS SECTIONS
SHEET 1 OF 2

FOR EARTHWORK DEVELOPMENT ONLY

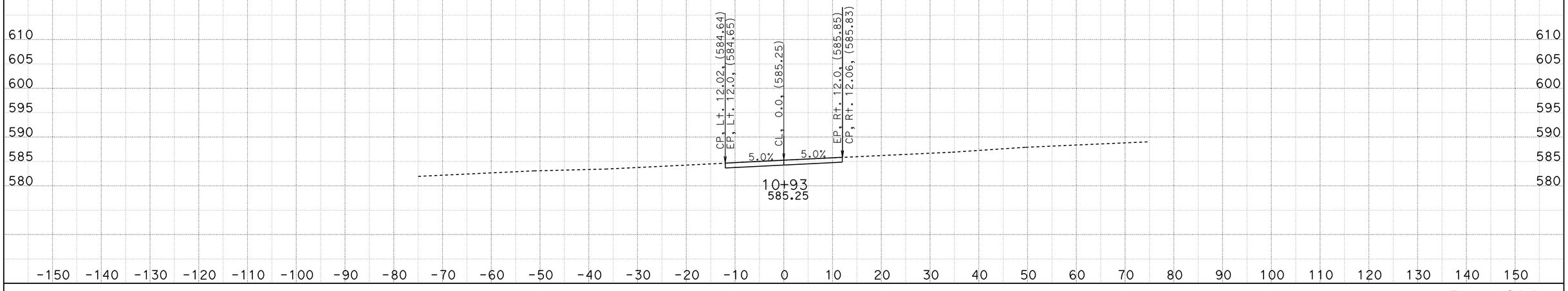

CREATED BY: Dan Fisher
DATE: 5/20/2013
KC Project: 20245 File: D:\Projectsγ45\dwy1fg.ear

CONTRACT: 02-360704
DIST/CO/RTE/PM: 02/SHA/299/PM30.3-40.7
PROJECT ID: Bella Diddy

SCALE: 1" = 10' Horiz.
1" = 10' Vert.

All Dimensions are US Survey Feet

Dwy 26A
CROSS SECTIONS
SHEET 2 OF 2

FOR EARTHWORK DEVELOPMENT ONLY

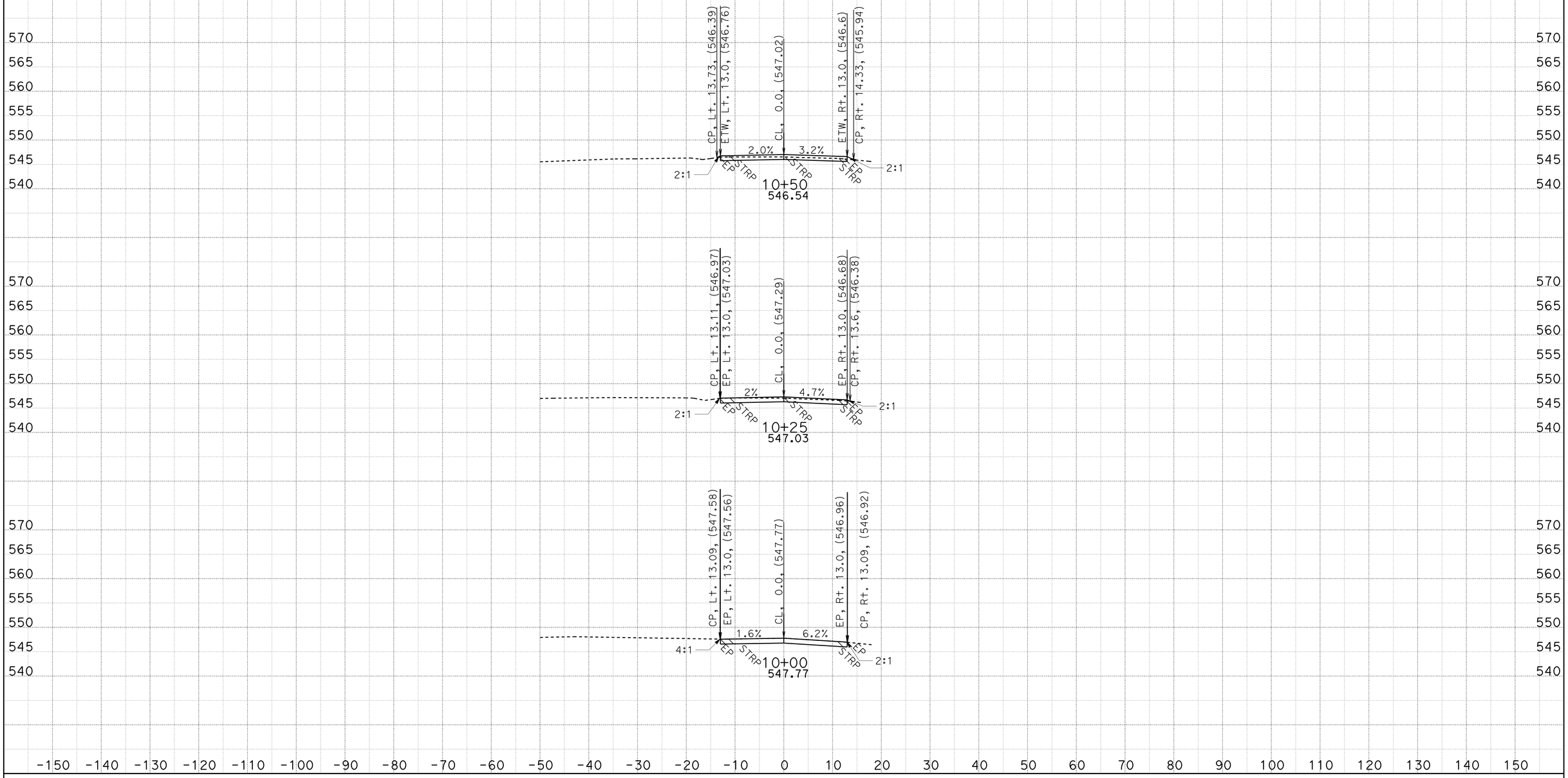

CREATED BY: Dan Fisher
DATE: 5/20/2013
KC Project: 20245 File: D:\Projects\45\kcfg.ear

CONTRACT: 02-360704
DIST/CO/RTE/PM: 02/SHA/299/PM30.3-40.7
PROJECT ID: Bella Diddy

SCALE: 1" = 10' Horiz.
1" = 10' Vert.

All Dimensions are US Survey Feet

Old Alturas Rd Connection
CROSS SECTIONS

SHEET 1 OF 7

FOR EARTHWORK DEVELOPMENT ONLY

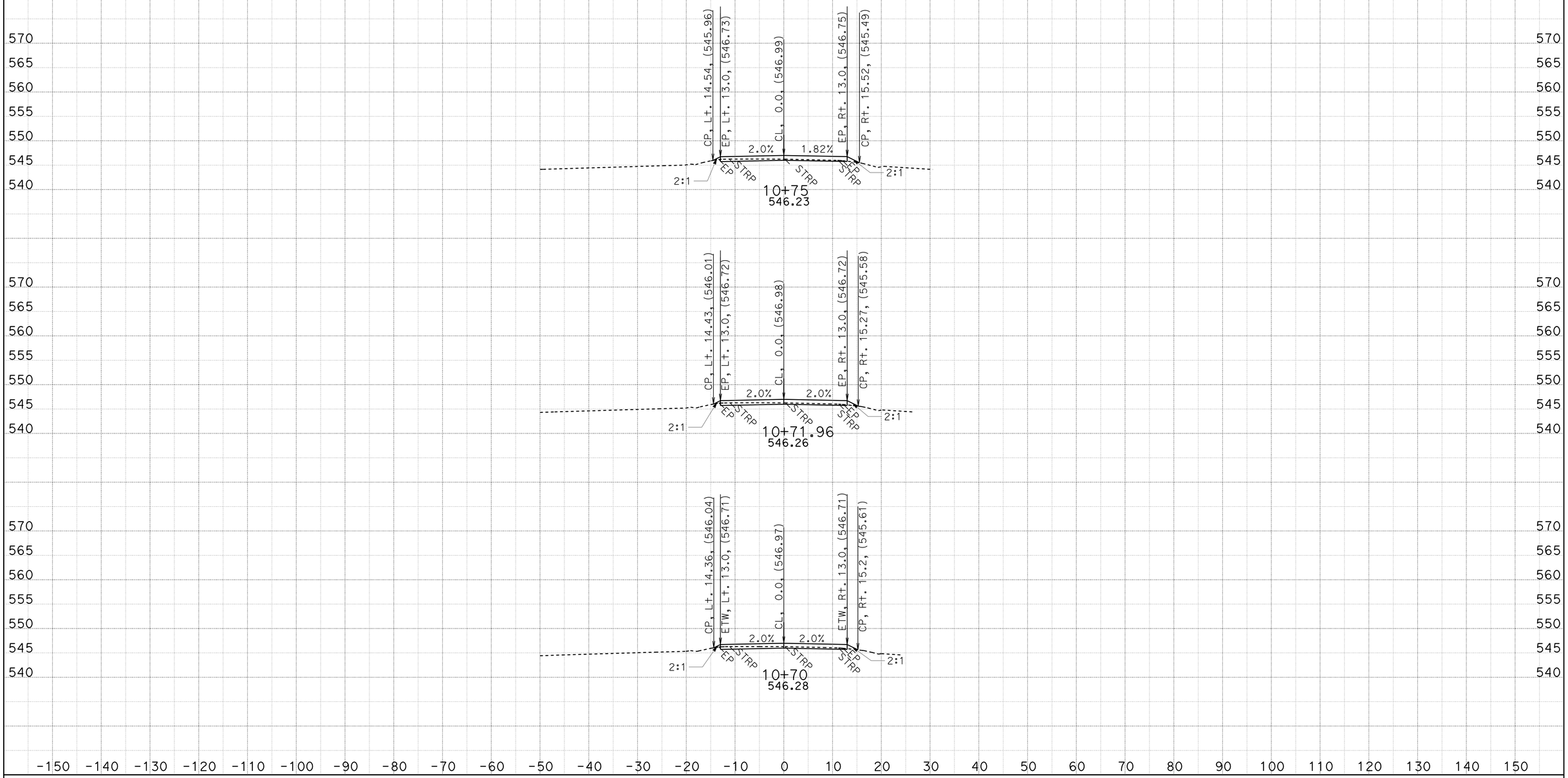

CREATED BY: Dan Fisher
DATE: 5/20/2013
KC Project: 20245 File: D:\Projects45\kcfg.ear

CONTRACT: 02-360704
DIST/CO/RTE/PM: 02/SHA/299/PM30.3-40.7
PROJECT ID: Bella Diddy

SCALE: 1" = 10' Horiz.
1" = 10' Vert.

All Dimensions are US Survey Feet

Old Alturas Rd Connection
CROSS SECTIONS

SHEET 2 OF 7

FOR EARTHWORK DEVELOPMENT ONLY

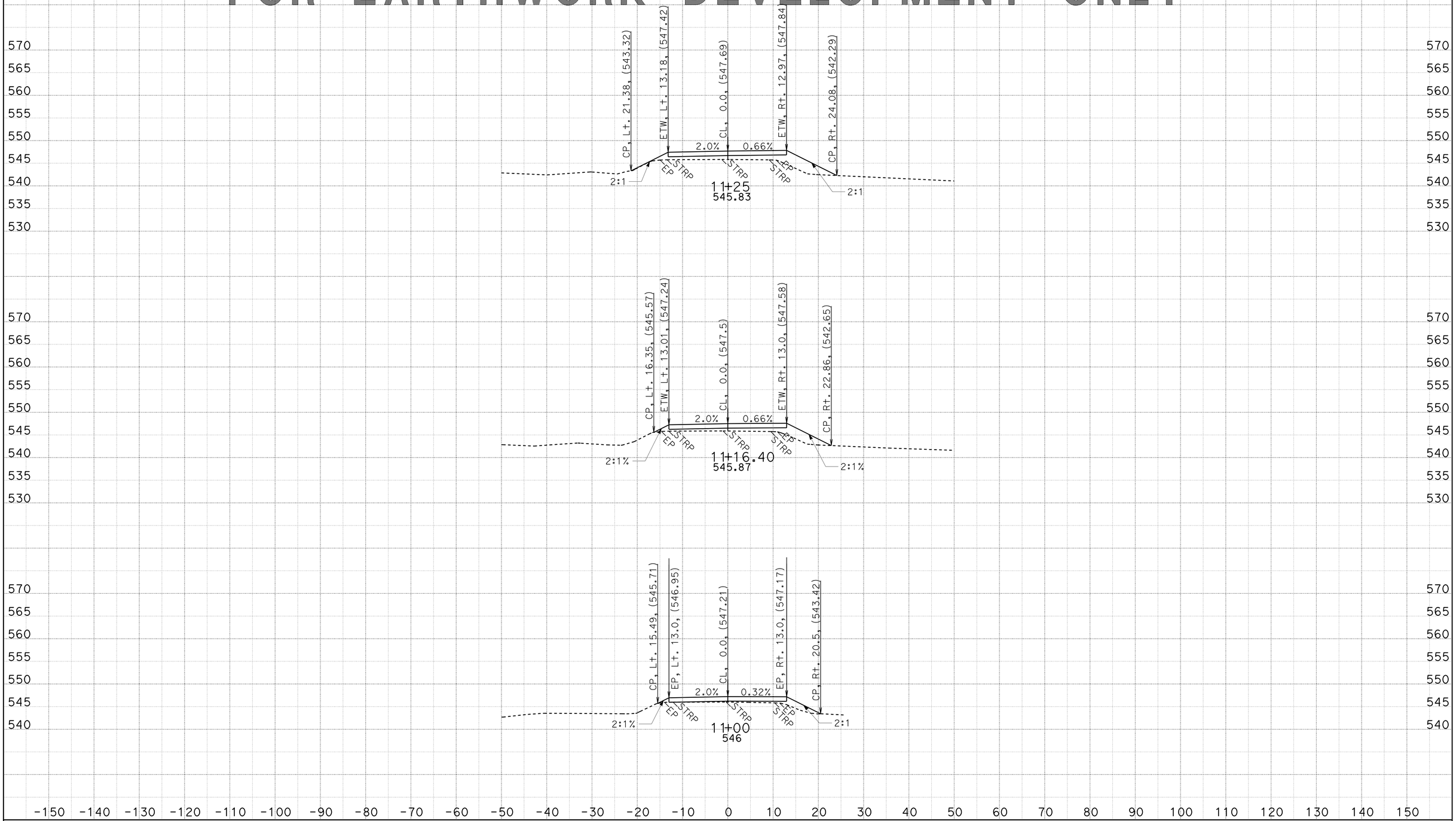

CREATED BY: Dan Fisher
DATE: 5/20/2013
KC Project: 20245 File: D:\Projects\45\kcfg.ear

CONTRACT: 02-360704
DIST/CO/RTE/PM: 02/SHA/299/PM30.3-40.7
PROJECT ID: Bella Diddy

SCALE: 1" = 10' Horiz.
1" = 10' Vert.

All Dimensions are US Survey Feet

Old Alturas Rd Connection
CROSS SECTIONS

SHEET 3 OF 7

FOR EARTHWORK DEVELOPMENT ONLY

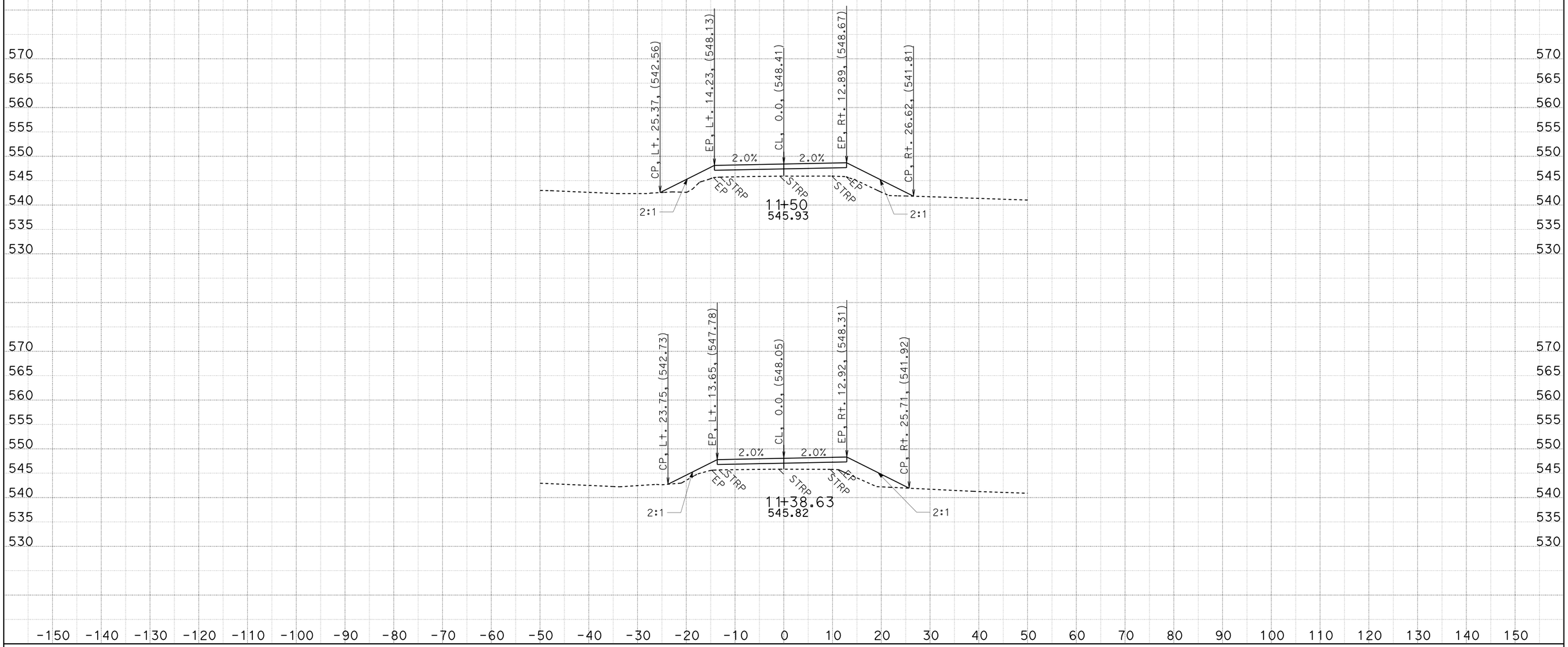

CREATED BY: Dan Fisher
DATE: 5/20/2013
KC Project: 20245 File: D:\Projects\45\kcfg.ear

CONTRACT: 02-360704
DIST/CO/RTE/PM: 02/SHA/299/PM30.3-40.7
PROJECT ID: Bella Diddy

SCALE: 1" = 10' Horiz.
1" = 10' Vert.

All Dimensions are US Survey Feet

Old Alturas Rd Connection
CROSS SECTIONS

SHEET 4 OF 7

FOR EARTHWORK DEVELOPMENT ONLY

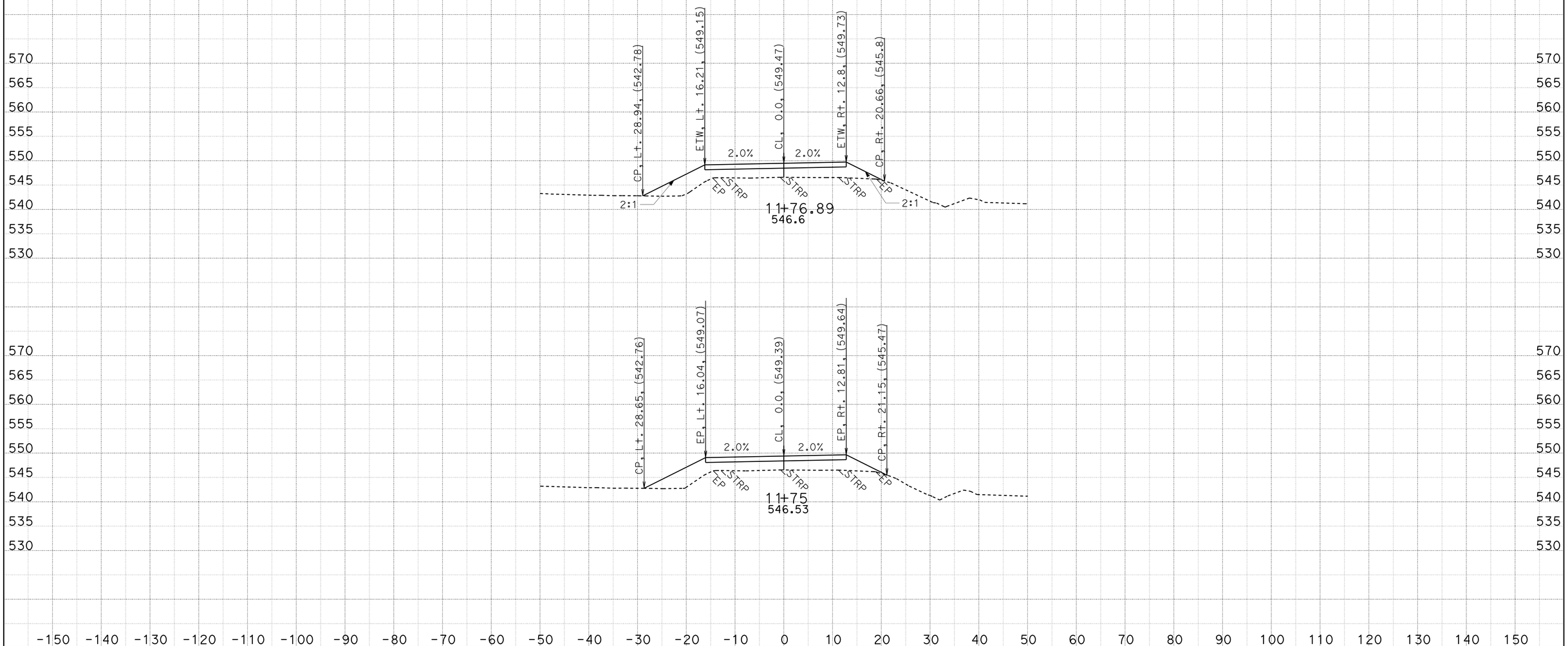

CREATED BY: Dan Fisher
DATE: 5/20/2013
KC Project: 20245 File: D:\Projects\45\kcfg.ear

CONTRACT: 02-360704
DIST/CO/RTE/PM: 02/SHA/299/PM30.3-40.7
PROJECT ID: Bella Diddy

SCALE: 1" = 10' Horiz.
1" = 10' Vert.

All Dimensions are US Survey Feet

Old Alturas Rd Connection
CROSS SECTIONS

SHEET 5 OF 7

FOR EARTHWORK DEVELOPMENT ONLY

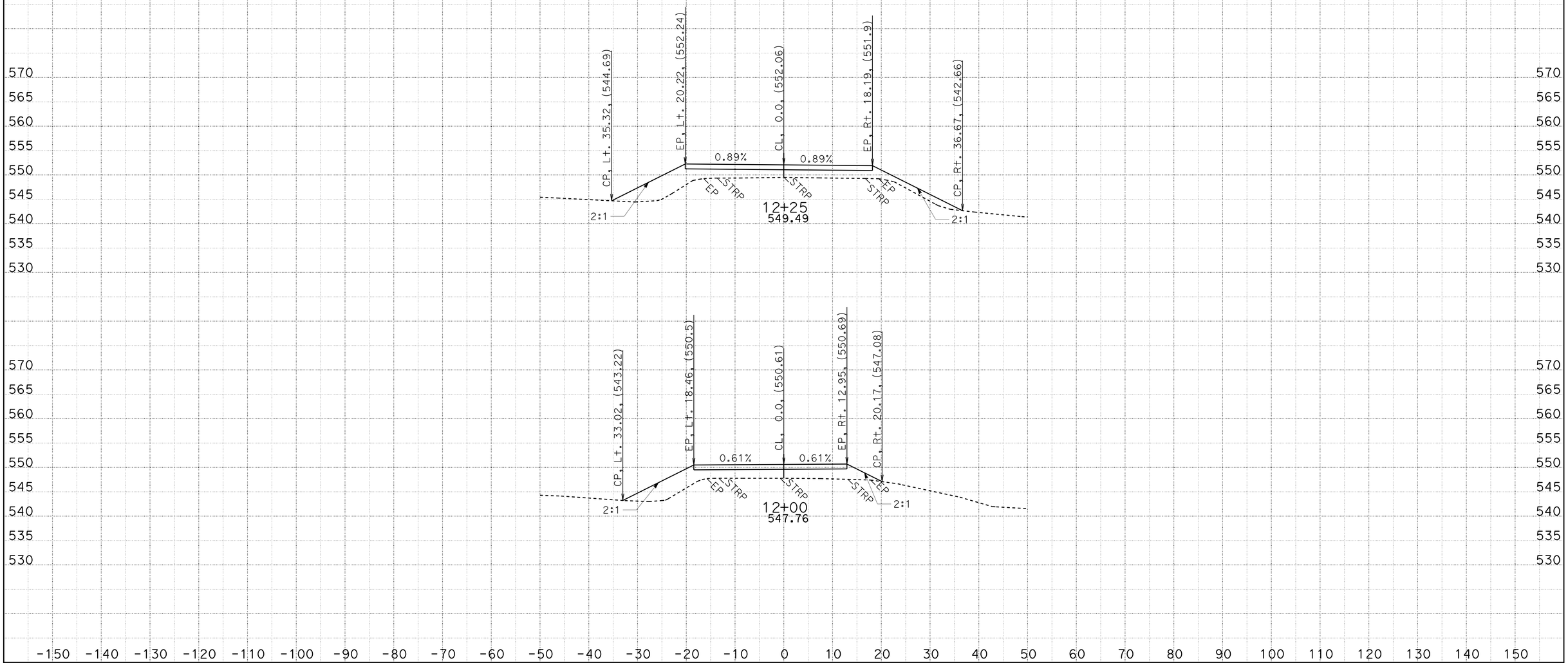

CREATED BY: Dan Fisher
DATE: 5/20/2013
KC Project: 20245 File: D:\Projects45\kcfg.ear

CONTRACT: 02-360704
DIST/CO/RTE/PM: 02/SHA/299/PM30.3-40.7
PROJECT ID: Bella Diddy

SCALE: 1" = 10' Horiz.
1" = 10' Vert.

All Dimensions are US Survey Feet

Old Alturas Rd Connection
CROSS SECTIONS

SHEET 6 OF 7

FOR EARTHWORK DEVELOPMENT ONLY

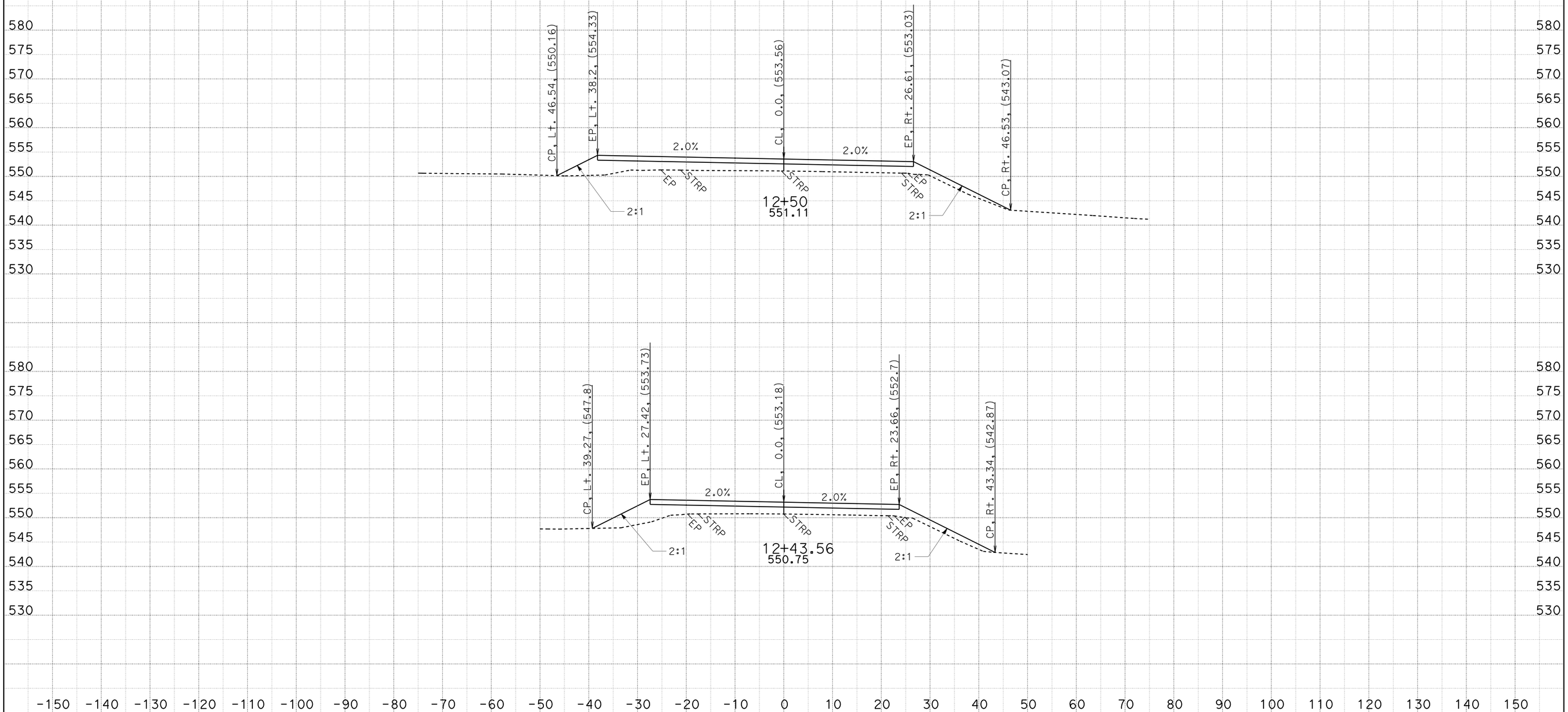

CREATED BY: Dan Fisher
DATE: 5/20/2013
KC Project: 20245 File: D:\Projects45\kcfg.ear

CONTRACT: 02-360704
DIST/CO/RTE/PM: 02/SHA/299/PM30.3-40.7
PROJECT ID: Bella Diddy

SCALE: 1" = 10' Horiz.
1" = 10' Vert.

All Dimensions are US Survey Feet

Old Alturas Rd Connection
CROSS SECTIONS

SHEET 7 OF 7