# FOR EARTHWORK DEVELOPMENT ONLY

**All Dimensions are U.S. Survey Feet**

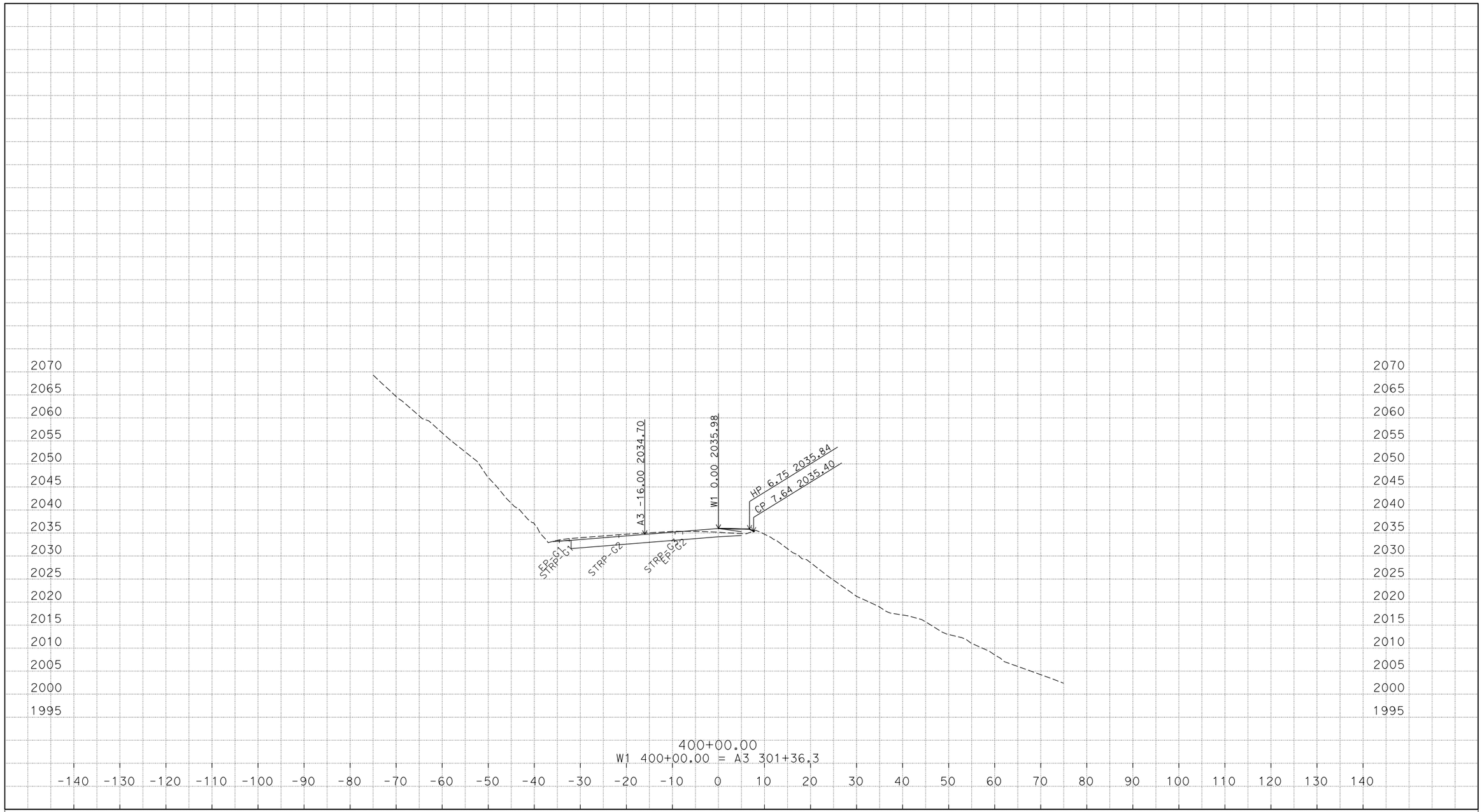


PLOTTED DATE: 31-OCT-2016

SCALE: 1"=10' Horiz.
1"=10' Vert.

CREATED BY: s134473

CONTRACT: 01-0B5404

DIST/CO/RTE/PM: 01/MEN/162/13.9-14.1, 22.7

PROJECT ID: 01 1200 0136

W1
CROSS SECTIONS
1 OF 23

P:\PROJ\01\0B540\design\C3D\XSec_Qtys\A3
A3-XSect-Const with EDS_TEMP_X_C3D_DWG.dwg - 14-Mar-16 1:34 PM

# FOR EARTHWORK DEVELOPMENT ONLY

**All Dimensions are U.S. Survey Feet**

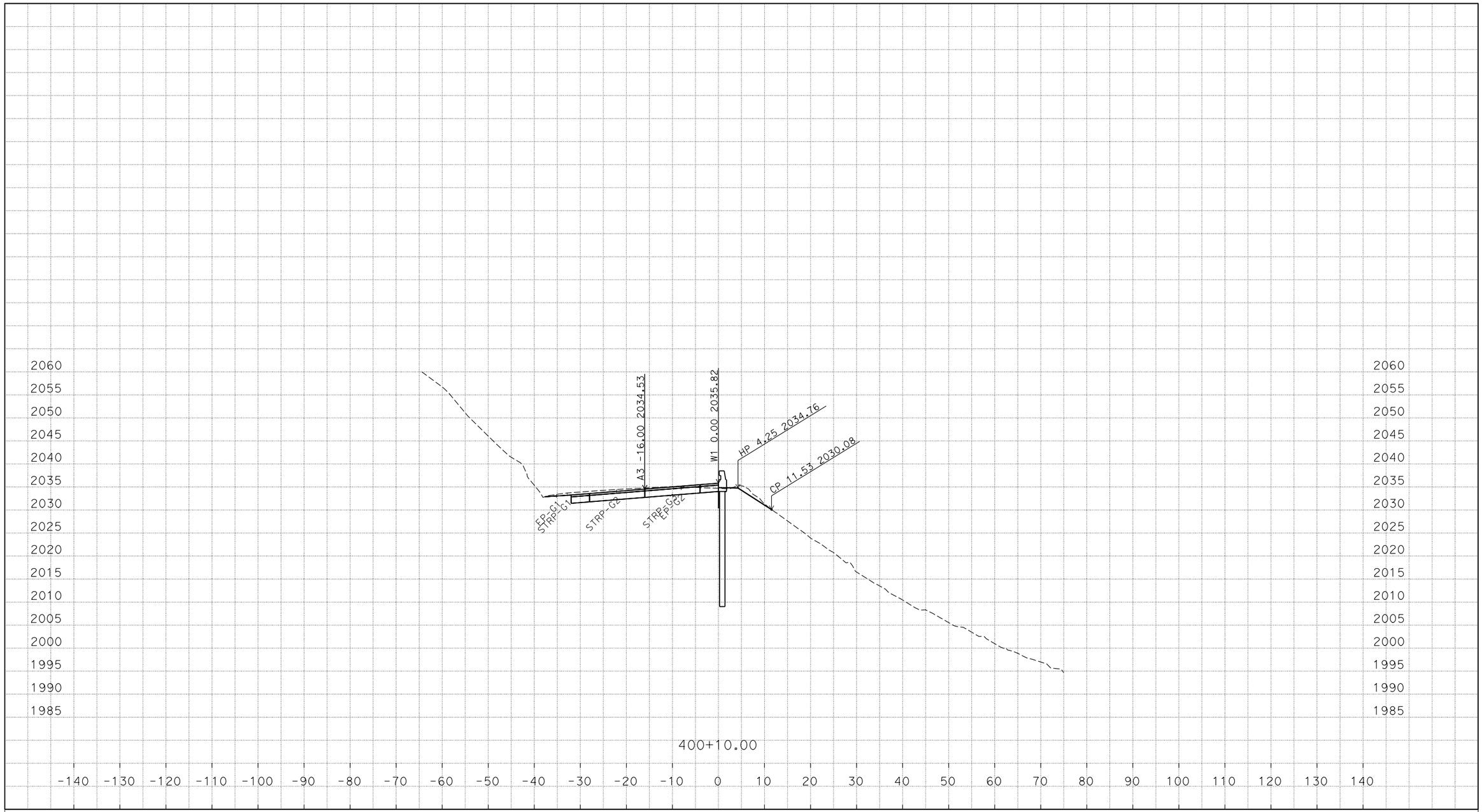


PLOTTED DATE: 31-OCT-2016

SCALE: 1"=10' Horiz.
1"=10' Vert.

CREATED BY: s134473

CONTRACT: 01-0B5404

DIST/CO/RTE/PM: 01/MEN/162/13.9-14.1, 22.7

PROJECT ID: 01 1200 0136

W1
CROSS SECTIONS
2 OF 23

P:\PROJ\01\0B540\design\C3D\XSec_Qtys\A3
A3-XSect-Const with EDS_TEMP_X_C3D_DWG.dwg - 14-Mar-16 1:34 PM

# FOR EARTHWORK DEVELOPMENT ONLY

**All Dimensions are U.S. Survey Feet**

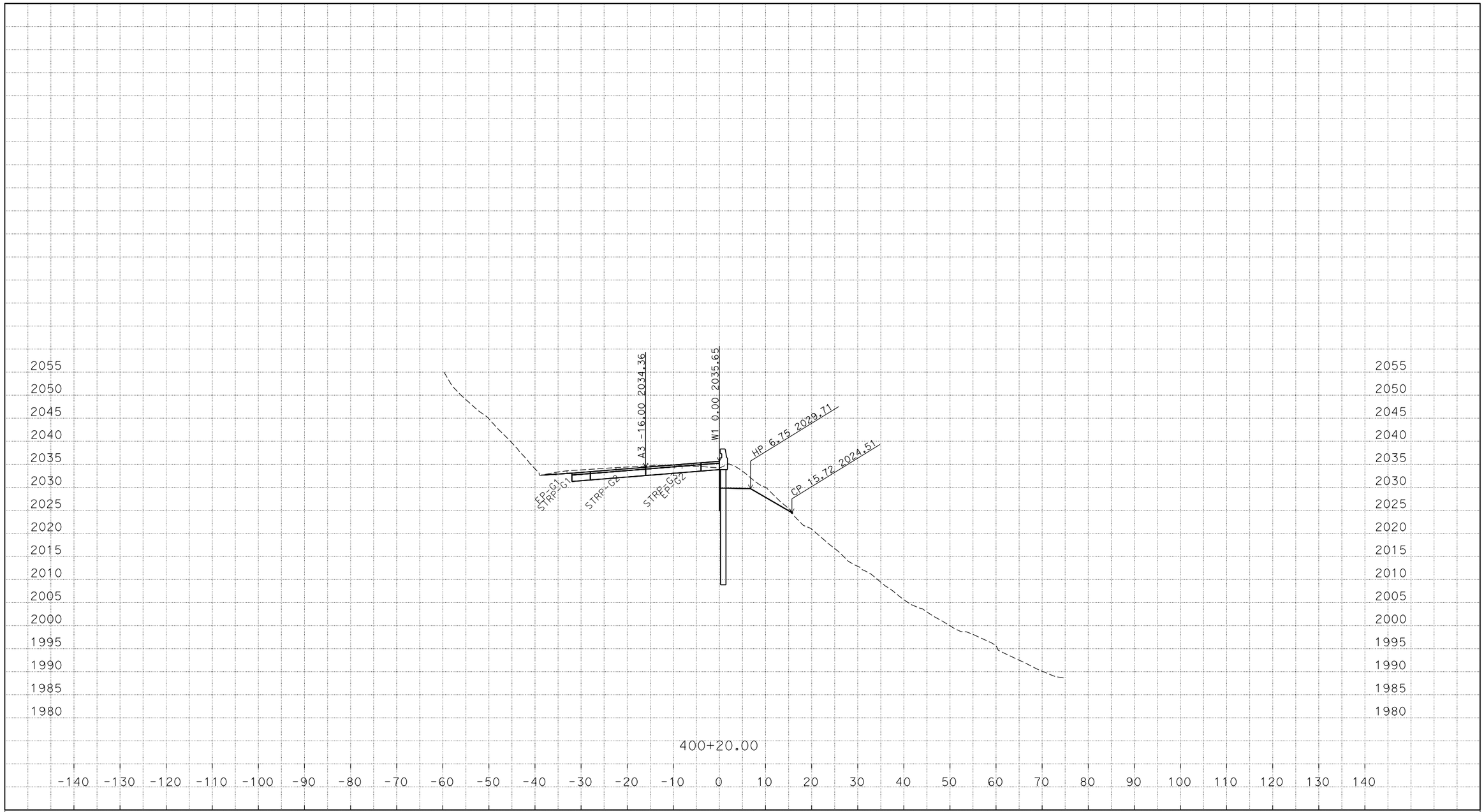


P:\PROJ\01\0B540\design\C3D\XSec_Qtys\A3
A3-XSect-Const with EDS_TEMP_X_C3D_DWG.dwg - 14-Mar-16 1:34 PM

PLOTTED DATE: 31-OCT-2016

SCALE: 1"=10' Horiz.
1"=10' Vert.

CREATED BY: s134473

CONTRACT: 01-0B5404

DIST/CO/RTE/PM: 01/MEN/162/13.9-14.1, 22.7

PROJECT ID: 01 1200 0136

W1

CROSS SECTIONS

# FOR EARTHWORK DEVELOPMENT ONLY

**All Dimensions are U.S. Survey Feet**

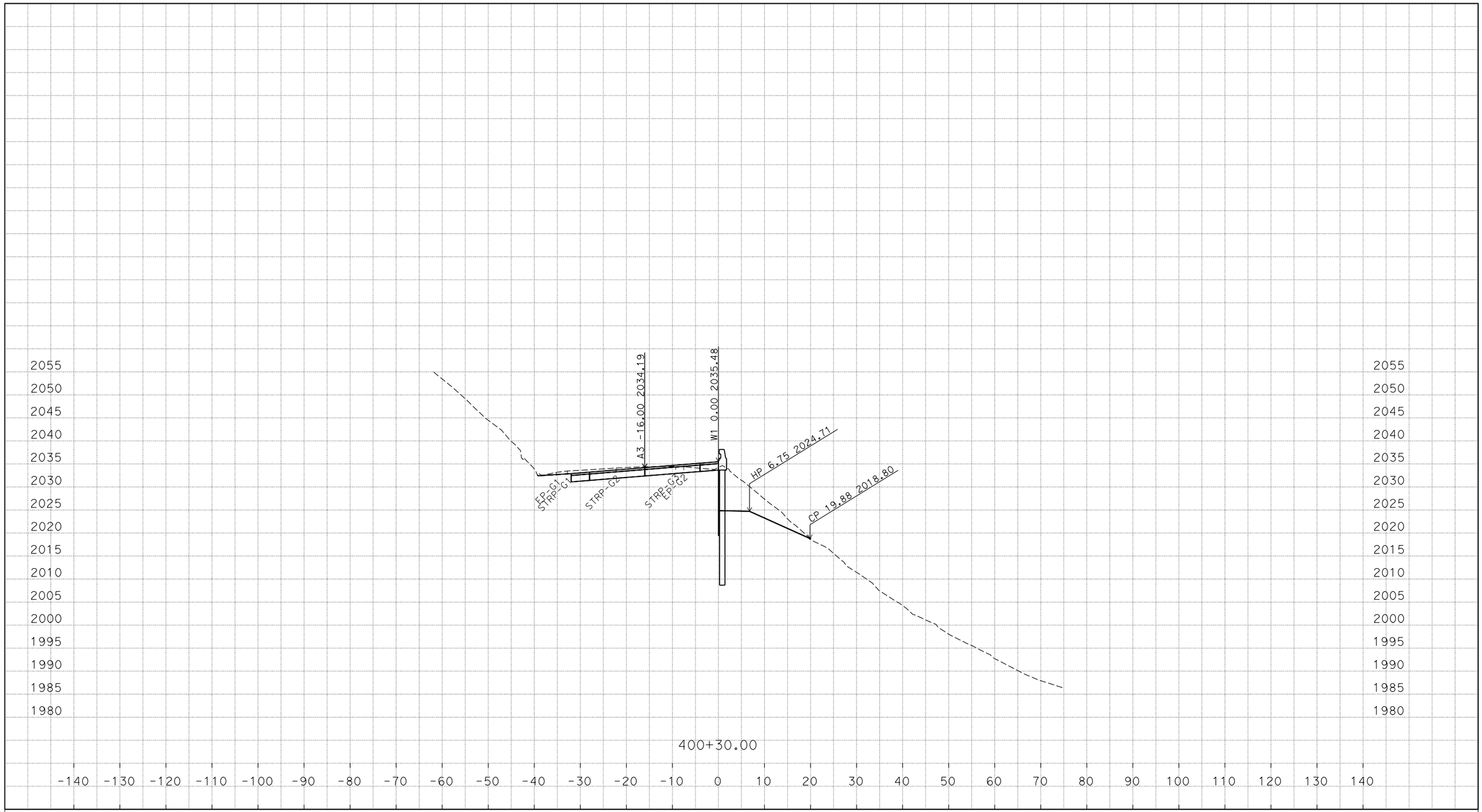


P:\PROJ\01\0B540\design\C3D\XSec_Qtys\A3
A3-XSect-Const with EDS_TEMP_X_C3D_DWG.dwg - 14-Mar-16 1:34 PM

PLOTTED DATE: 31-OCT-2016

SCALE: 1"=10' Horiz.
1"=10' Vert.

CREATED BY: s134473

CONTRACT: 01-0B5404

DIST/CO/RTE/PM: 01/MEN/162/13.9-14.1, 22.7

PROJECT ID: 01 1200 0136

W1

CROSS SECTIONS

# FOR EARTHWORK DEVELOPMENT ONLY

**All Dimensions are U.S. Survey Feet**

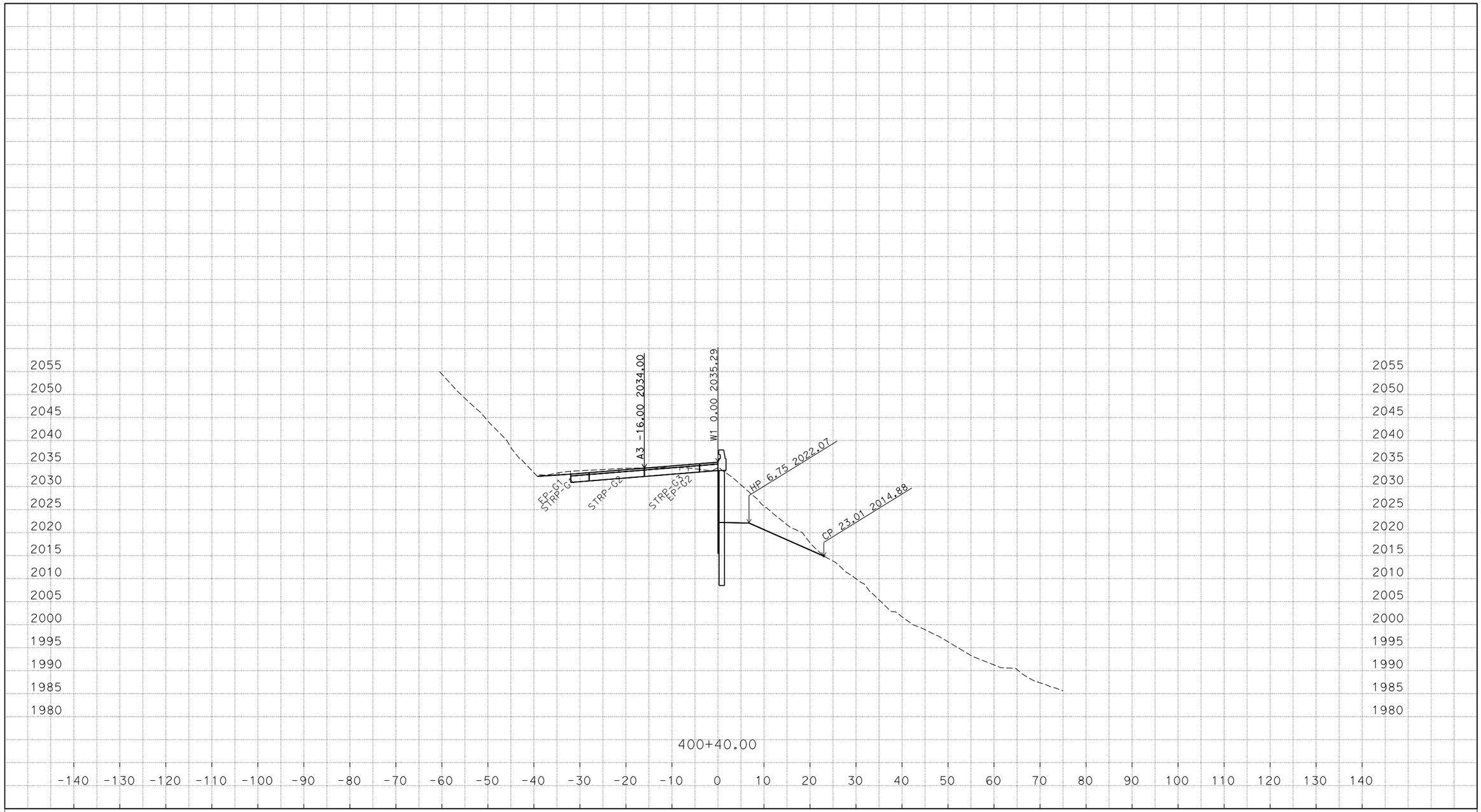


P:\PROJ\01\0B540\design\C3D\XSec_Qtys\A3
A3-XSect-Const with EDS_TEMP_X_C3D_DWG.dwg - 14-Mar-16 1:34 PM

PLOTTED DATE: 31-OCT-2016

SCALE: 1"=10' Horiz.
1"=10' Vert.

CREATED BY: s134473

CONTRACT: 01-0B5404

DIST/CO/RTE/PM: 01/MEN/162/13.9-14.1, 22.7

PROJECT ID: 01 1200 0136

W1

CROSS SECTIONS

# FOR EARTHWORK DEVELOPMENT ONLY

**All Dimensions are U.S. Survey Feet**

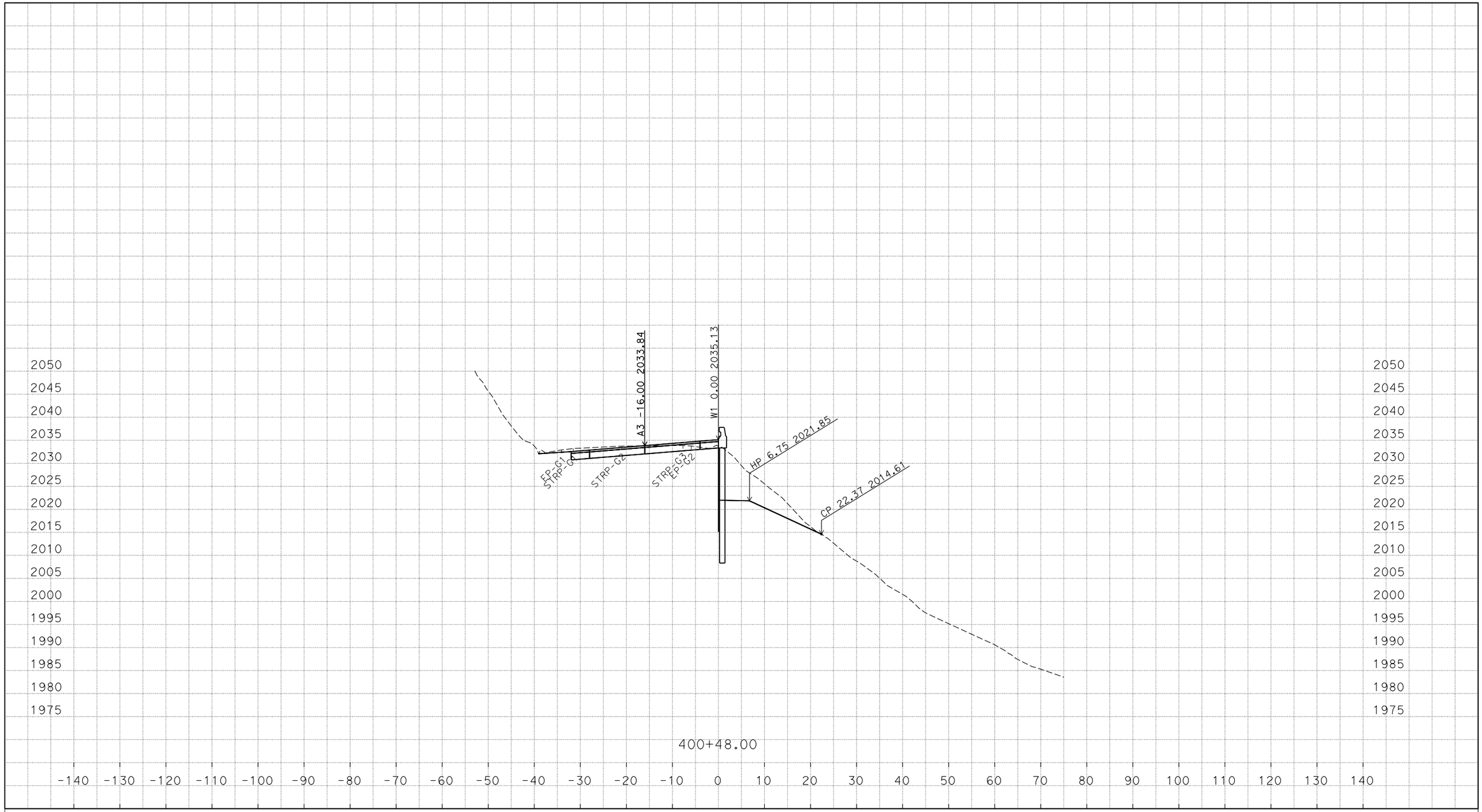


P:\PROJ\01\0B540\design\C3D\XSec_Qtys\A3
A3-XSect-Const with EDS_TEMP_X_C3D_DWG.dwg - 14-Mar-16 1:34 PM

PLOTTED DATE: 31-OCT-2016

SCALE: 1"=10' Horiz.
1"=10' Vert.

CREATED BY: s134473

CONTRACT: 01-0B5404

DIST/CO/RTE/PM: 01/MEN/162/13.9-14.1, 22.7

PROJECT ID: 01 1200 0136

W1

CROSS SECTIONS

# FOR EARTHWORK DEVELOPMENT ONLY

**All Dimensions are U.S. Survey Feet**

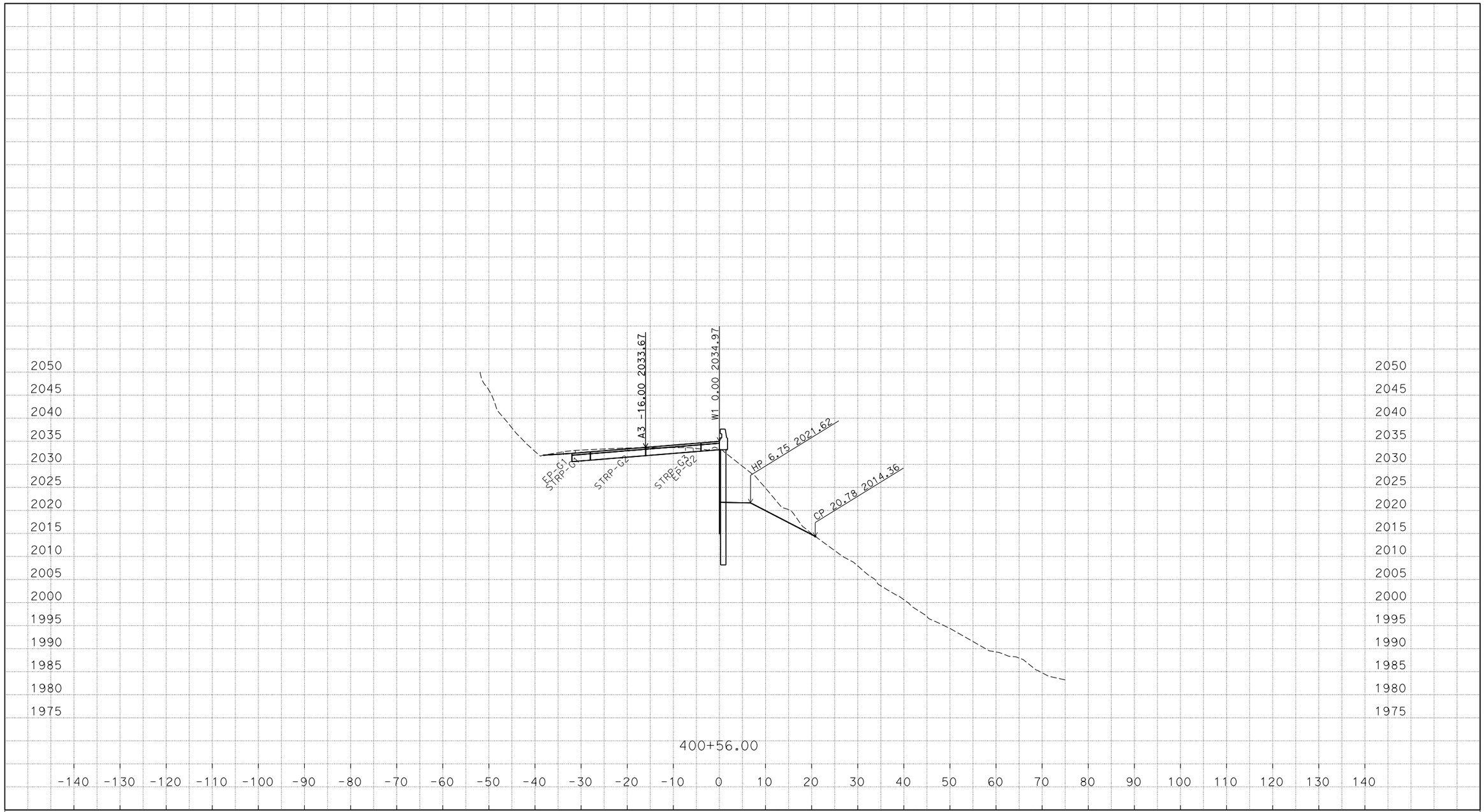


PLOTTED DATE: 31-OCT-2016

SCALE: 1"=10' Horiz.
1"=10' Vert.

CREATED BY: s134473

CONTRACT: 01-0B5404

DIST/CO/RTE/PM: 01/MEN/162/13.9-14.1, 22.7

PROJECT ID: 01 1200 0136

W1

CROSS SECTIONS



P:\PROJ\01\0B540\design\C3D\XSec_Qtys\A3
A3-XSect-Const with EDS_TEMP_X_C3D_DWG.dwg - 14-Mar-16 1:34 PM

# FOR EARTHWORK DEVELOPMENT ONLY

**All Dimensions are U.S. Survey Feet**

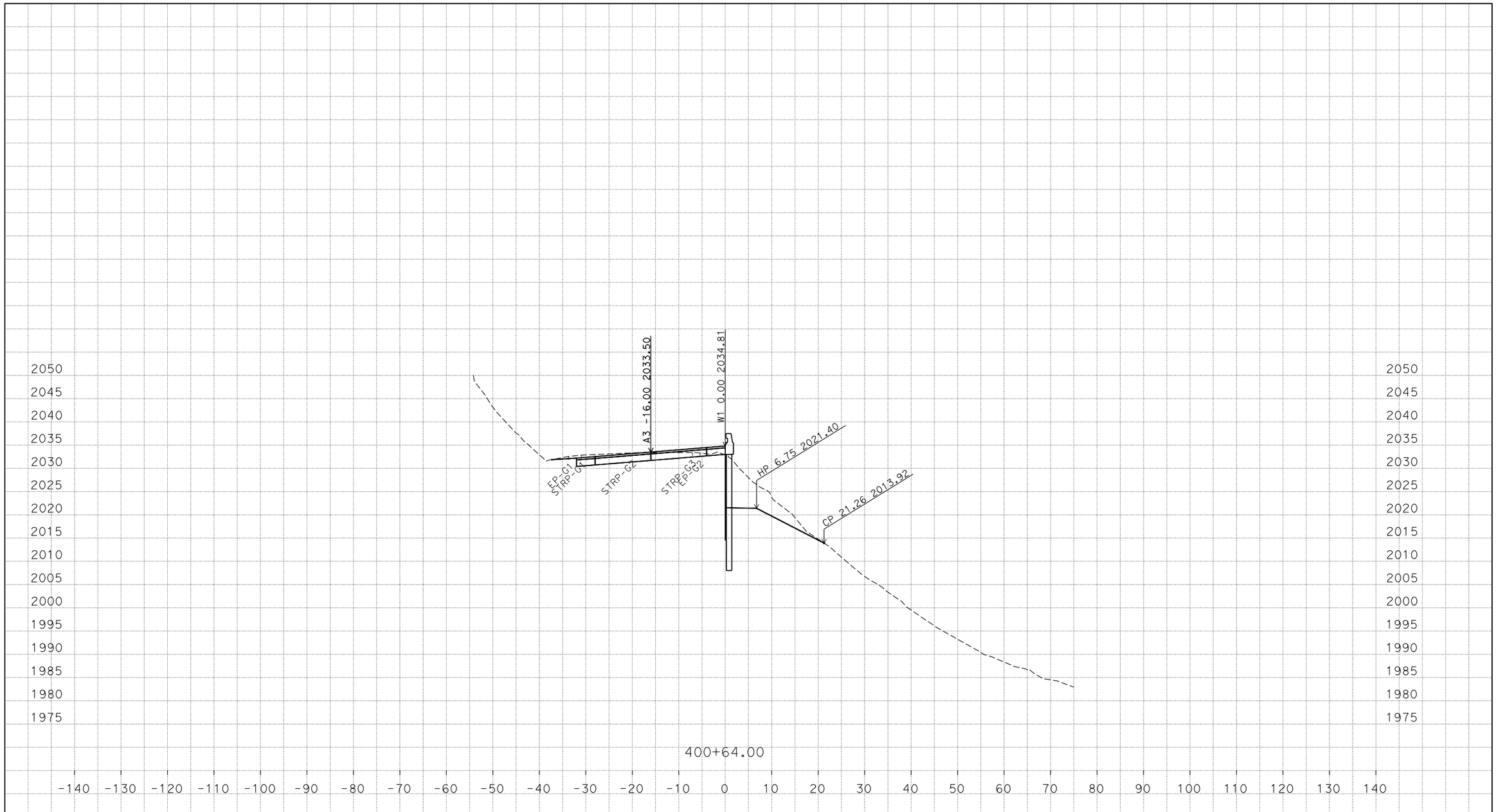


PLOTTED DATE: 31-OCT-2016

SCALE: 1"=10' Horiz.
1"=10' Vert.

CREATED BY: s134473

CONTRACT: 01-0B5404

DIST/CO/RTE/PM: 01/MEN/162/13.9-14.1, 22.7

PROJECT ID: 01 1200 0136

W1

CROSS SECTIONS



P:\PROJ\01\0B540\design\C3D\XSec_Qtys\A3
A3-XSect-Const with EDS_TEMP_X_C3D_DWG.dwg - 14-Mar-16 1:34 PM

# FOR EARTHWORK DEVELOPMENT ONLY

**All Dimensions are U.S. Survey Feet**

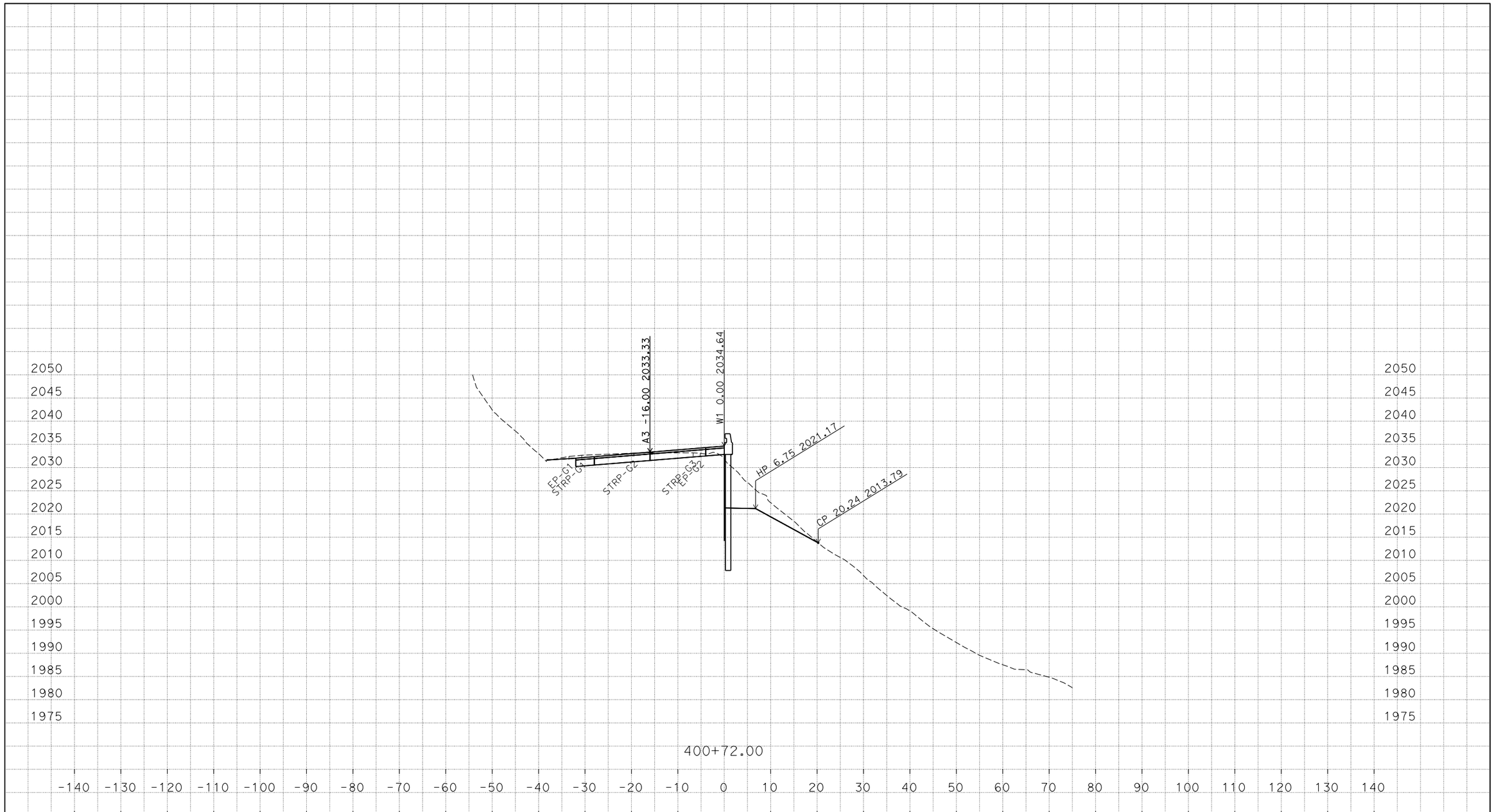


P:\PROJ\01\0B540\design\C3D\XSec_Qtys\A3
A3-XSect-Const with EDS_TEMP_X_C3D_DWG.dwg - 14-Mar-16 1:34 PM

PLOTTED DATE: 31-OCT-2016

SCALE: 1"=10' Horiz.
1"=10' Vert.

CREATED BY: s134473

CONTRACT: 01-0B5404

DIST/CO/RTE/PM: 01/MEN/162/13.9-14.1, 22.7

PROJECT ID: 01 1200 0136

W1

CROSS SECTIONS

# FOR EARTHWORK DEVELOPMENT ONLY

**All Dimensions are U.S. Survey Feet**

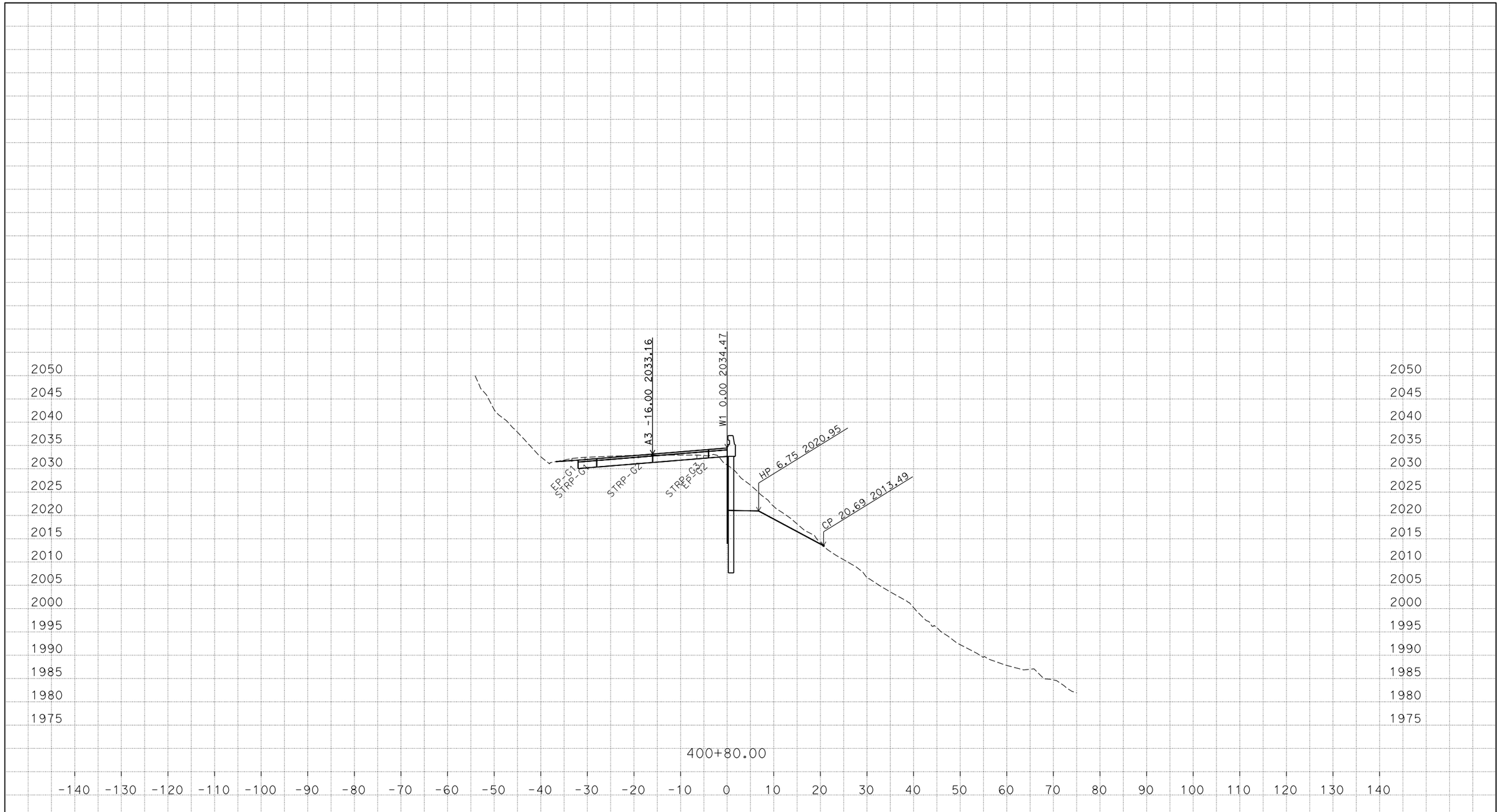


P:\PROJ\01\0B540\design\C3D\XSec_Qtys\A3
A3-XSect-Const with EDS_TEMP_X_C3D_DWG.dwg - 14-Mar-16 1:34 PM

PLOTTED DATE: 31-OCT-2016

SCALE: 1"=10' Horiz.
1"=10' Vert.

CREATED BY: s134473

CONTRACT: 01-0B5404
DIST/CO/RTE/PM: 01/MEN/162/13.9-14.1, 22.7
PROJECT ID: 01 1200 0136

W1
CROSS SECTIONS

# FOR EARTHWORK DEVELOPMENT ONLY

**All Dimensions are U.S. Survey Feet**

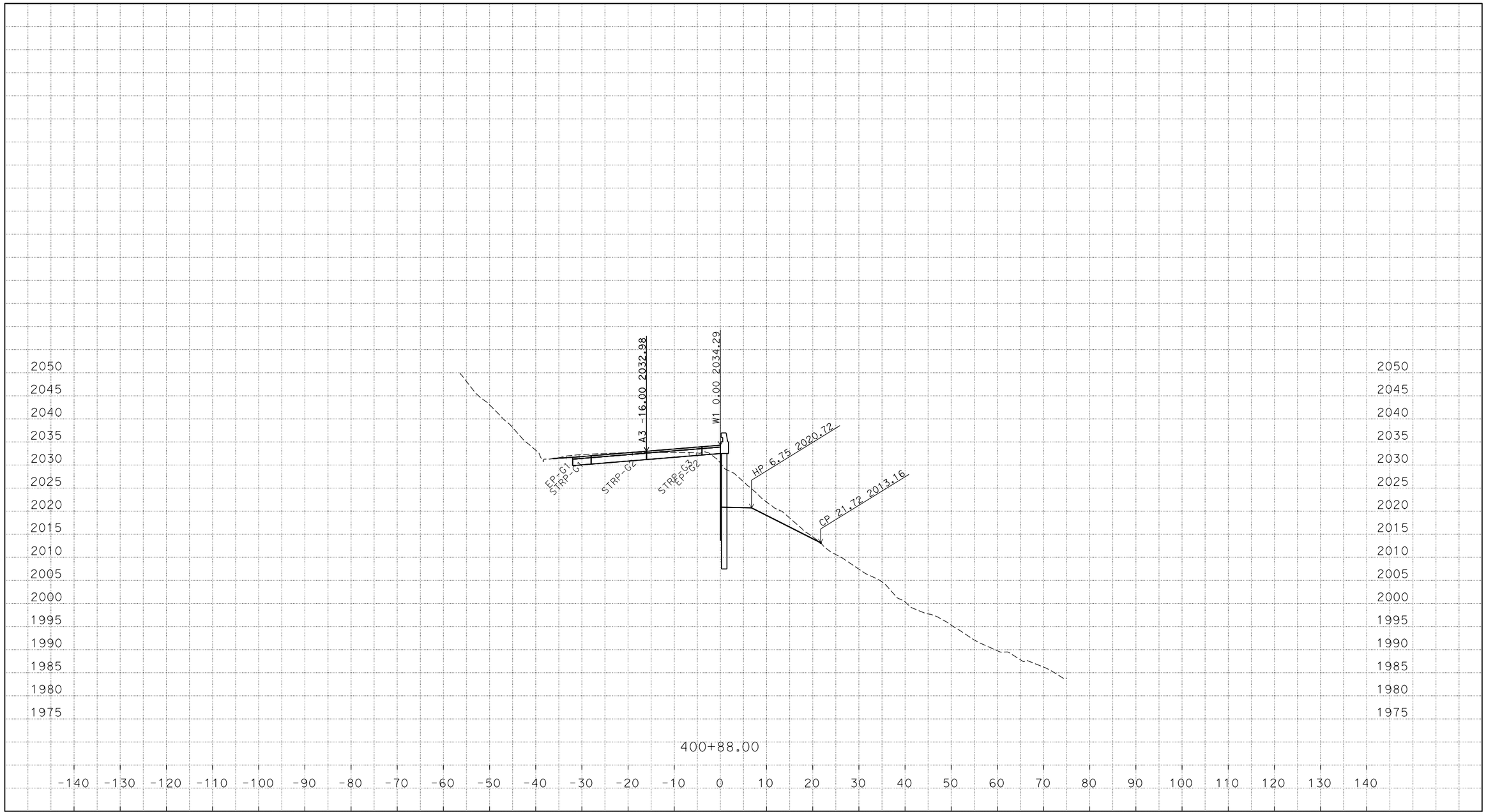


PLOTTED DATE: 31-OCT-2016

SCALE: 1"=10' Horiz.
1"=10' Vert.

CREATED BY: s134473

CONTRACT: 01-0B5404

DIST/CO/RTE/PM: 01/MEN/162/13.9-14.1, 22.7

PROJECT ID: 01 1200 0136

W1

CROSS SECTIONS



P:\PROJ\01\0B540\design\C3D\XSec_Qtys\A3
A3-XSect-Const with EDS_TEMP_X_C3D_DWG.dwg - 14-Mar-16 1:34 PM

# FOR EARTHWORK DEVELOPMENT ONLY

**All Dimensions are U.S. Survey Feet**

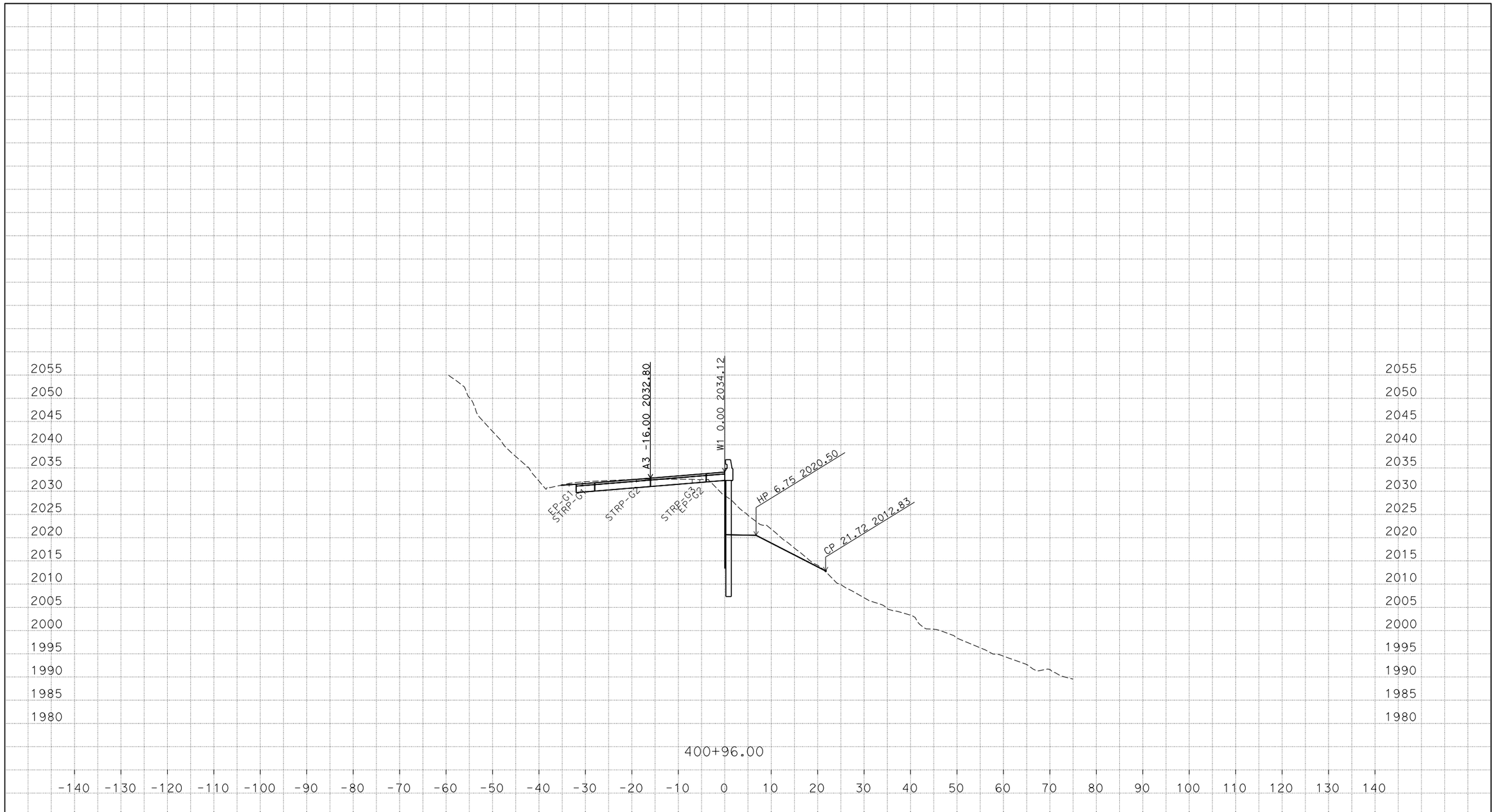


P:\PROJ\01\0B540\design\C3D\XSec_Qtys\A3
A3-XSect-Const with EDS_TEMP_X_C3D_DWG.dwg - 14-Mar-16 1:34 PM

PLOTTED DATE: 31-OCT-2016

SCALE: 1"=10' Horiz.
1"=10' Vert.

CREATED BY: s134473

CONTRACT: 01-0B5404

DIST/CO/RTE/PM: 01/MEN/162/13.9-14.1, 22.7

PROJECT ID: 01 1200 0136

W1

CROSS SECTIONS

# FOR EARTHWORK DEVELOPMENT ONLY

**All Dimensions are U.S. Survey Feet**

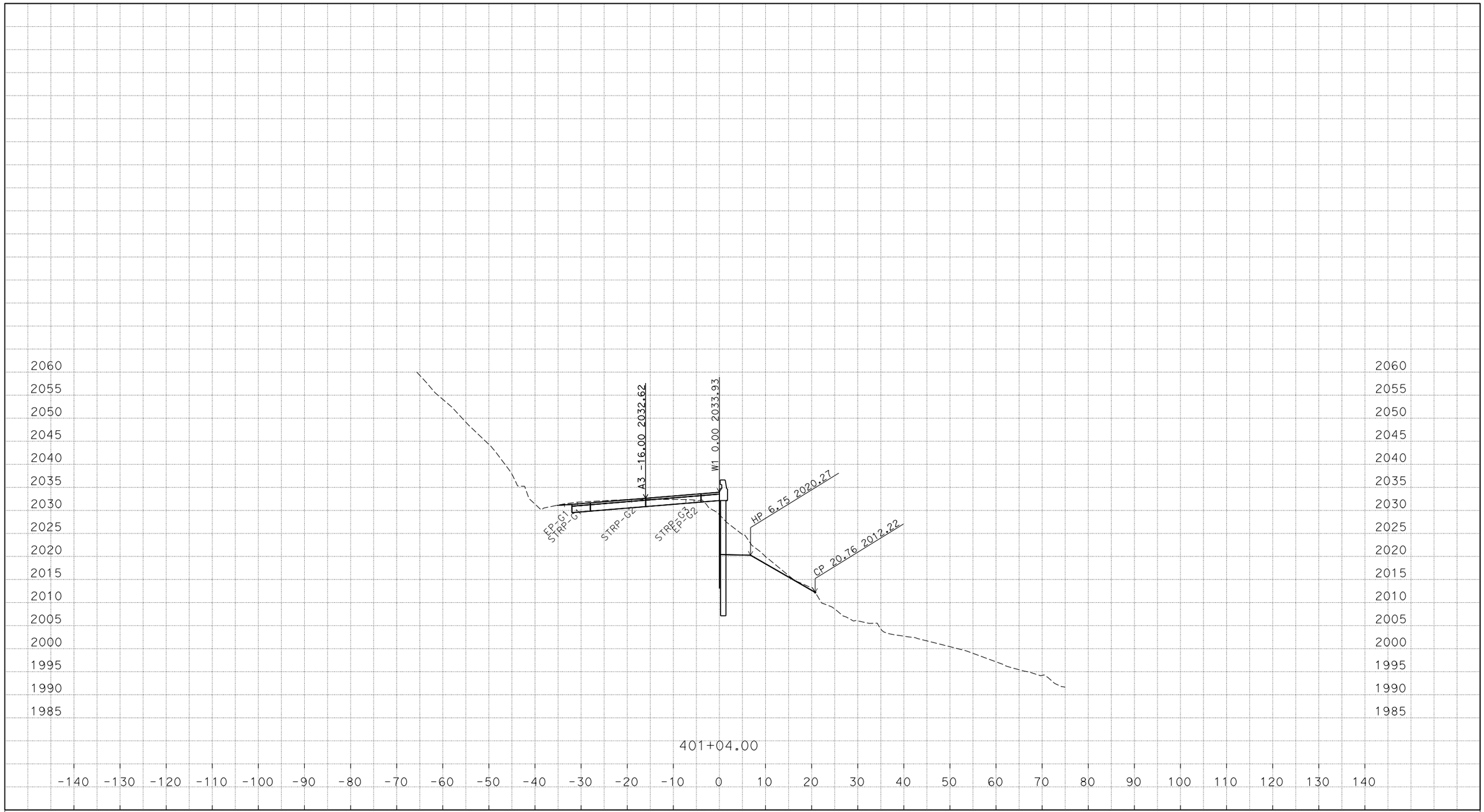


P:\PROJ\01\0B540\design\C3D\XSec_Qtys\A3
A3-XSect-Const with EDS_TEMP_X_C3D_DWG.dwg - 14-Mar-16 1:34 PM

PLOTTED DATE: 31-OCT-2016

SCALE: 1"=10' Horiz.
1"=10' Vert.

CREATED BY: s134473

CONTRACT: 01-0B5404

DIST/CO/RTE/PM: 01/MEN/162/13.9-14.1, 22.7

PROJECT ID: 01 1200 0136

W1

CROSS SECTIONS

# FOR EARTHWORK DEVELOPMENT ONLY

**All Dimensions are U.S. Survey Feet**

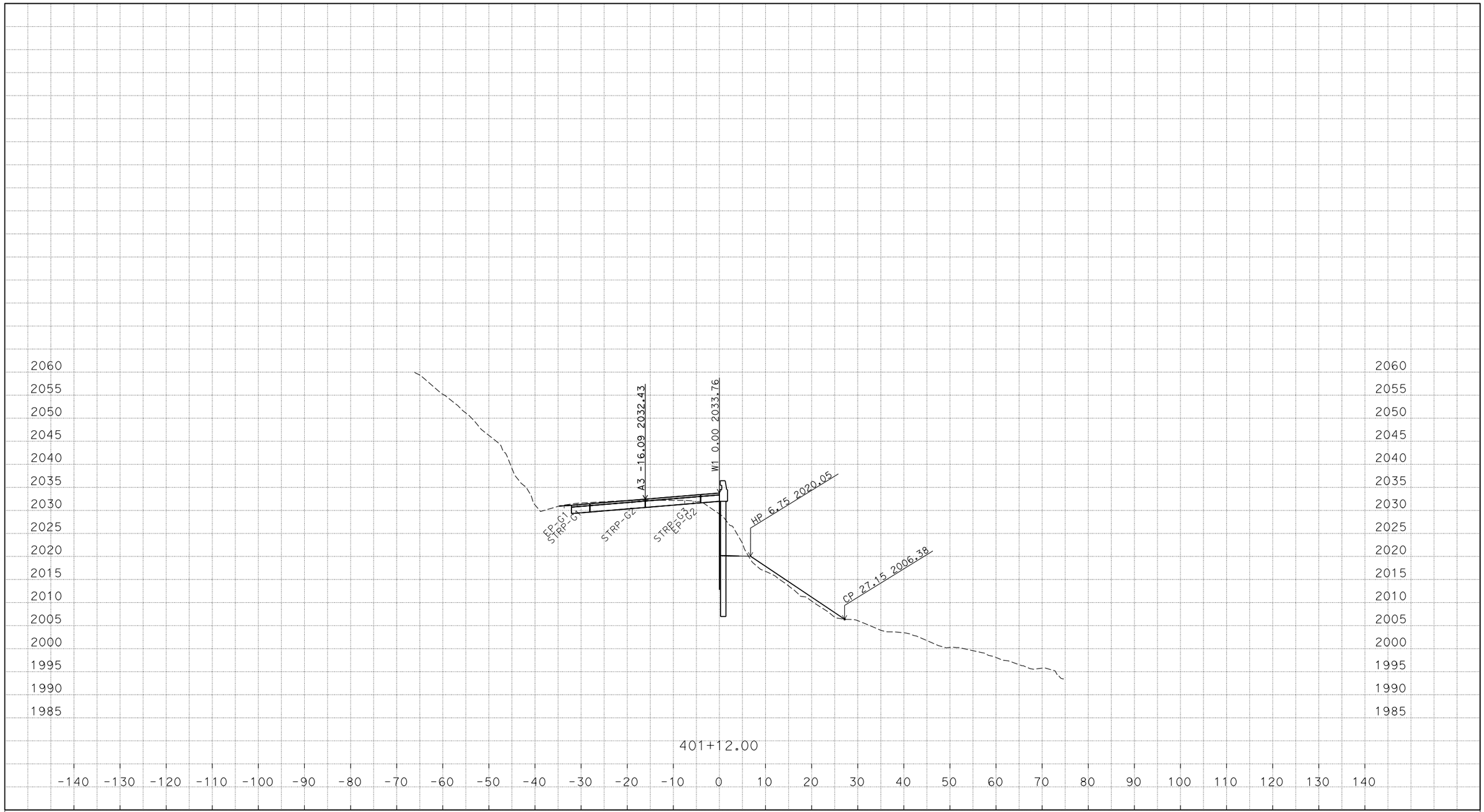


P:\PROJ\01\0B540\design\C3D\XSec_Qtys\A3
A3-XSect-Const with EDS_TEMP_X_C3D_DWG.dwg - 14-Mar-16 1:34 PM

PLOTTED DATE: 31-OCT-2016

SCALE: 1"=10' Horiz.
1"=10' Vert.

CREATED BY: s134473

CONTRACT: 01-0B5404

DIST/CO/RTE/PM: 01/MEN/162/13.9-14.1, 22.7

PROJECT ID: 01 1200 0136

W1

CROSS SECTIONS

# FOR EARTHWORK DEVELOPMENT ONLY

**All Dimensions are U.S. Survey Feet**

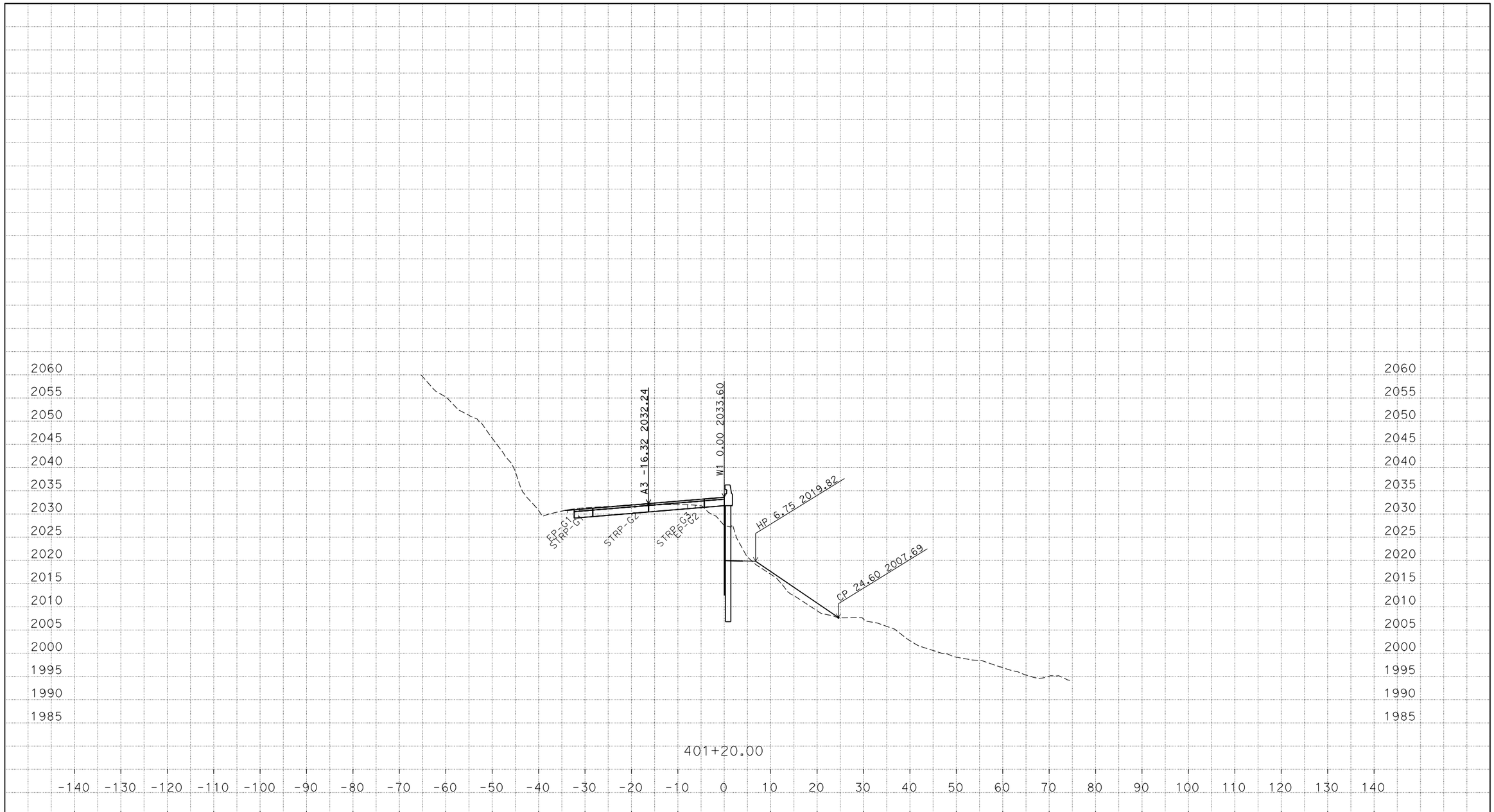


P:\PROJ\01\0B540\design\C3D\XSec_Qtys\A3
A3-XSect-Const with EDS_TEMP_X_C3D_DWG.dwg - 14-Mar-16 1:34 PM

PLOTTED DATE: 31-OCT-2016

SCALE: 1"=10' Horiz.
1"=10' Vert.

CREATED BY: s134473

CONTRACT: 01-0B5404
DIST/CO/RTE/PM: 01/MEN/162/13.9-14.1, 22.7
PROJECT ID: 01 1200 0136

W1
CROSS SECTIONS

# FOR EARTHWORK DEVELOPMENT ONLY

**All Dimensions are U.S. Survey Feet**

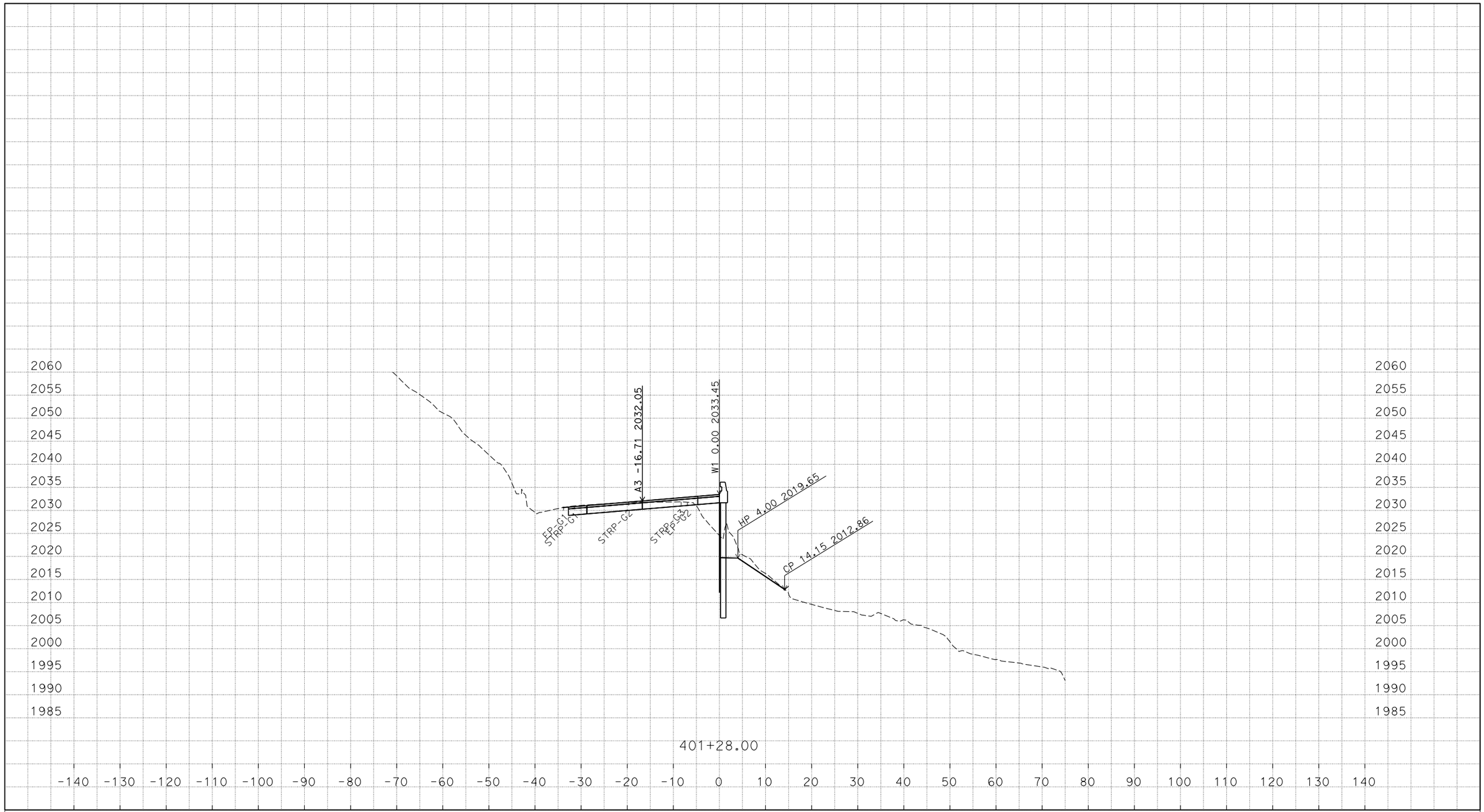


P:\PROJ\01\0B540\design\C3D\XSec_Qtys\A3
A3-XSect-Const with EDS_TEMP_X_C3D_DWG.dwg - 14-Mar-16 1:34 PM

PLOTTED DATE: 31-OCT-2016

SCALE: 1"=10' Horiz.
1"=10' Vert.

CREATED BY: s134473

CONTRACT: 01-0B5404
DIST/CO/RTE/PM: 01/MEN/162/13.9-14.1, 22.7
PROJECT ID: 01 1200 0136

W1
CROSS SECTIONS

# FOR EARTHWORK DEVELOPMENT ONLY

**All Dimensions are U.S. Survey Feet**

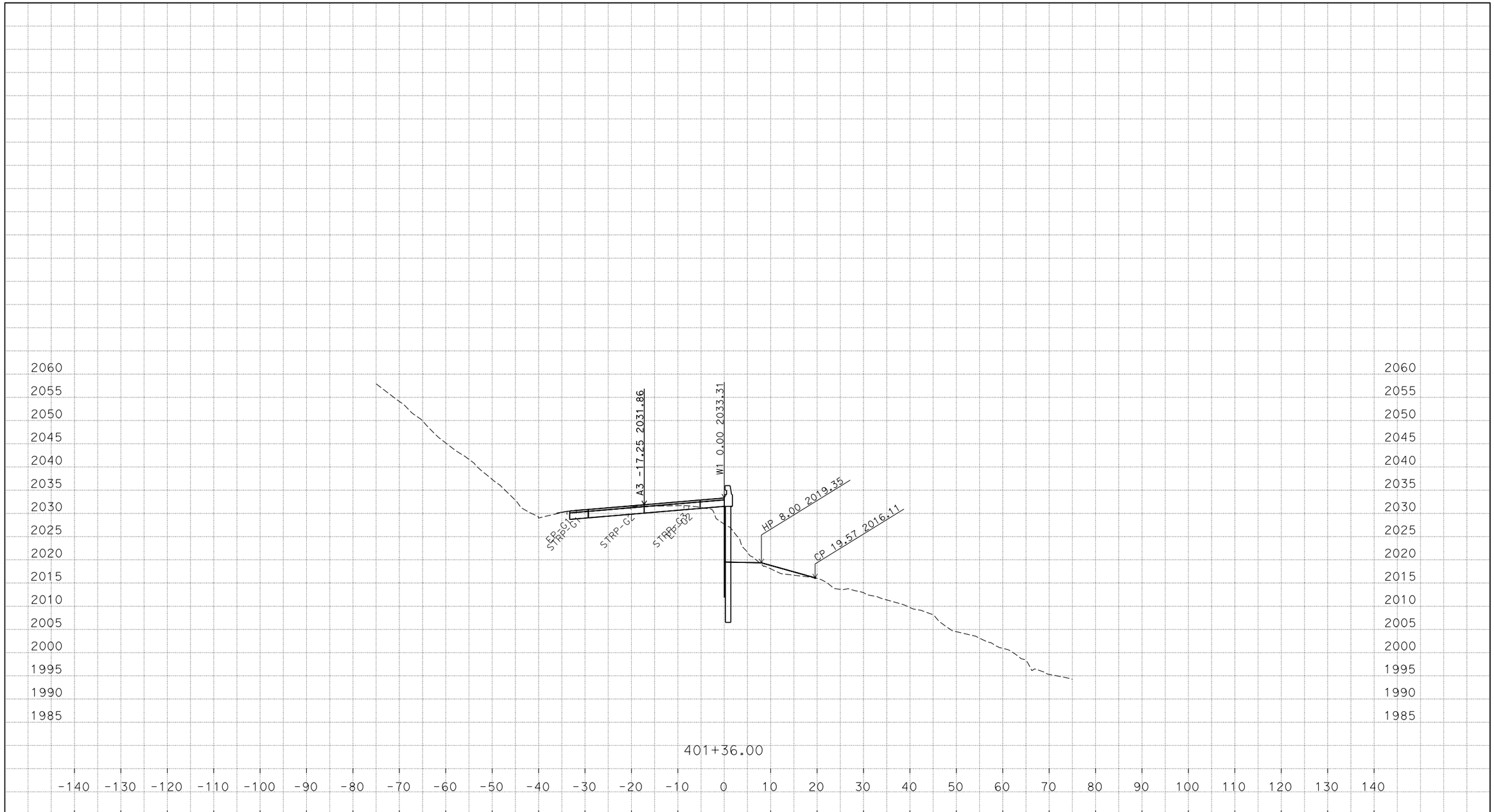


P:\PROJ\01\0B540\design\C3D\XSec_Qtys\A3
A3-XSect-Const with EDS_TEMP_X_C3D_DWG.dwg - 14-Mar-16 1:34 PM

PLOTTED DATE: 31-OCT-2016

SCALE: 1"=10' Horiz.
1"=10' Vert.

CREATED BY: s134473

CONTRACT: 01-0B5404
DIST/CO/RTE/PM: 01/MEN/162/13.9-14.1, 22.7
PROJECT ID: 01 1200 0136

W1
CROSS SECTIONS

# FOR EARTHWORK DEVELOPMENT ONLY

**All Dimensions are U.S. Survey Feet**

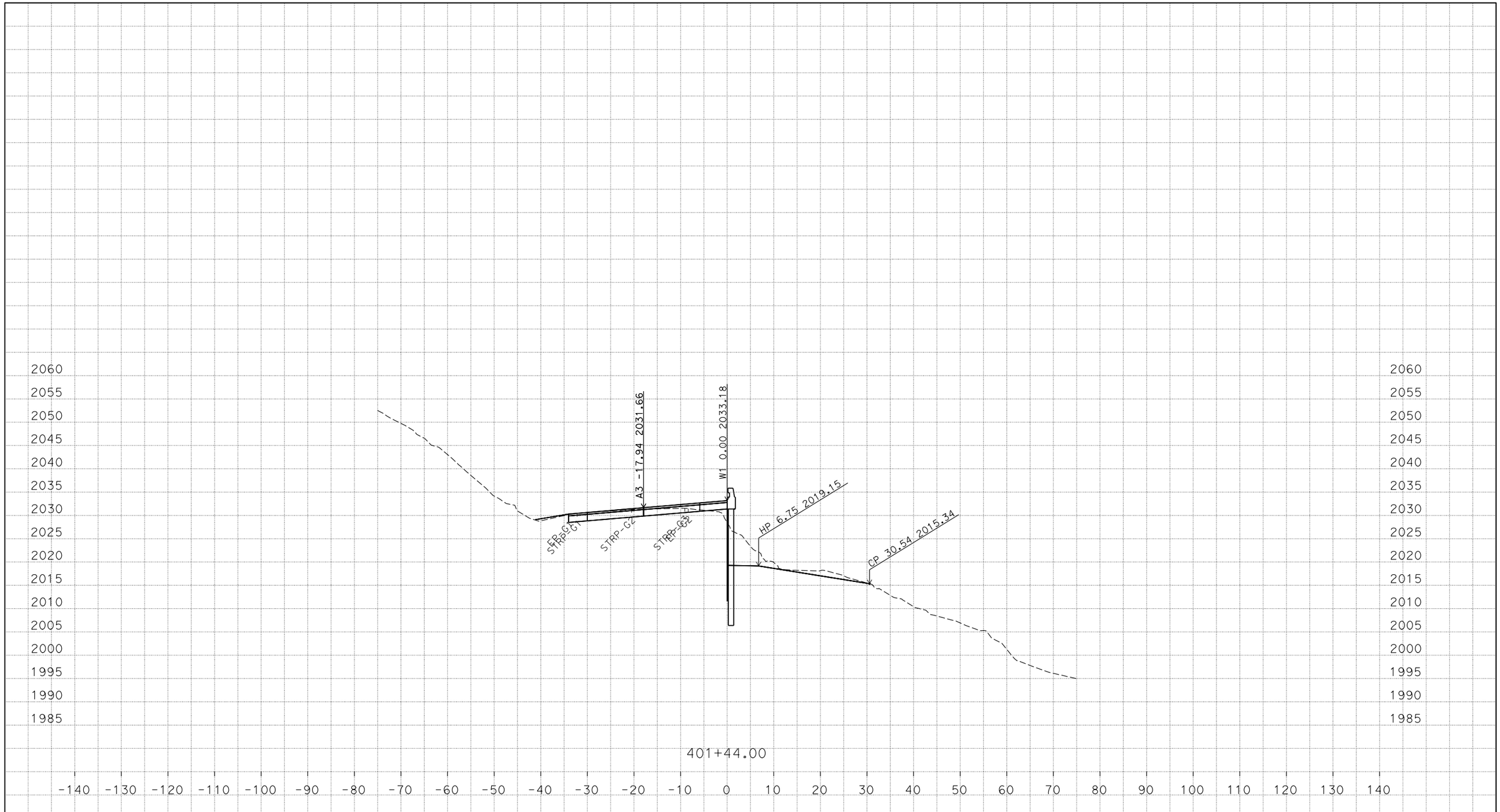


P:\PROJ\01\0B540\design\C3D\XSec_Qtys\A3
A3-XSect-Const with EDS_TEMP_X_C3D_DWG.dwg - 14-Mar-16 1:34 PM

PLOTTED DATE: 31-OCT-2016

SCALE: 1"=10' Horiz.
1"=10' Vert.

CREATED BY: s134473

CONTRACT: 01-0B5404
DIST/CO/RTE/PM: 01/MEN/162/13.9-14.1, 22.7
PROJECT ID: 01 1200 0136

W1
CROSS SECTIONS

# FOR EARTHWORK DEVELOPMENT ONLY

**All Dimensions are U.S. Survey Feet**

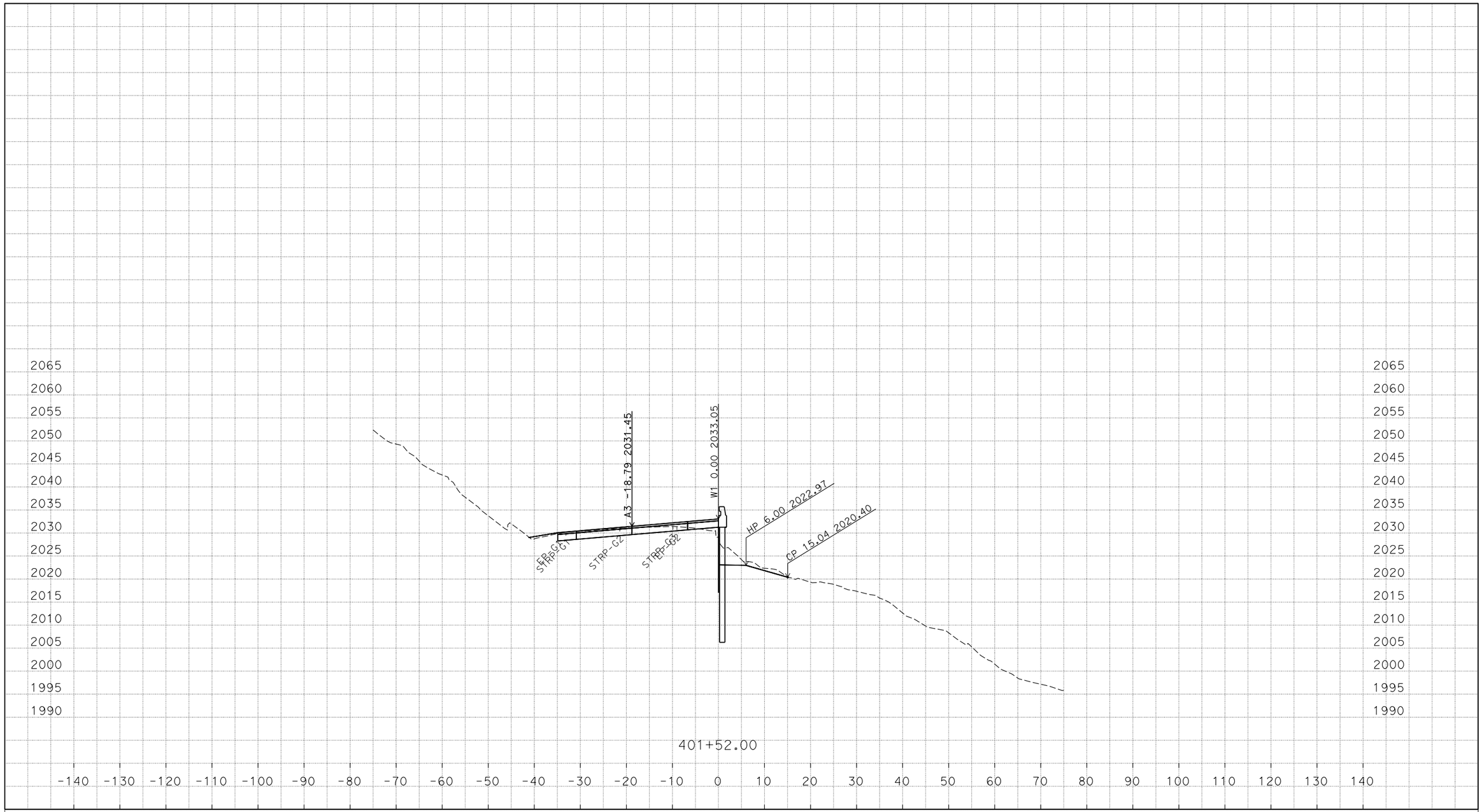


PLOTTED DATE: 31-OCT-2016

SCALE: 1"=10' Horiz.
1"=10' Vert.

CREATED BY: s134473

CONTRACT: 01-0B5404

DIST/CO/RTE/PM: 01/MEN/162/13.9-14.1, 22.7

PROJECT ID: 01 1200 0136

W1

CROSS SECTIONS



P:\PROJ\01\0B540\design\C3D\XSec_Qtys\A3
A3-XSect-Const with EDS_TEMP_X_C3D_DWG.dwg - 14-Mar-16 1:34 PM

# FOR EARTHWORK DEVELOPMENT ONLY

**All Dimensions are U.S. Survey Feet**

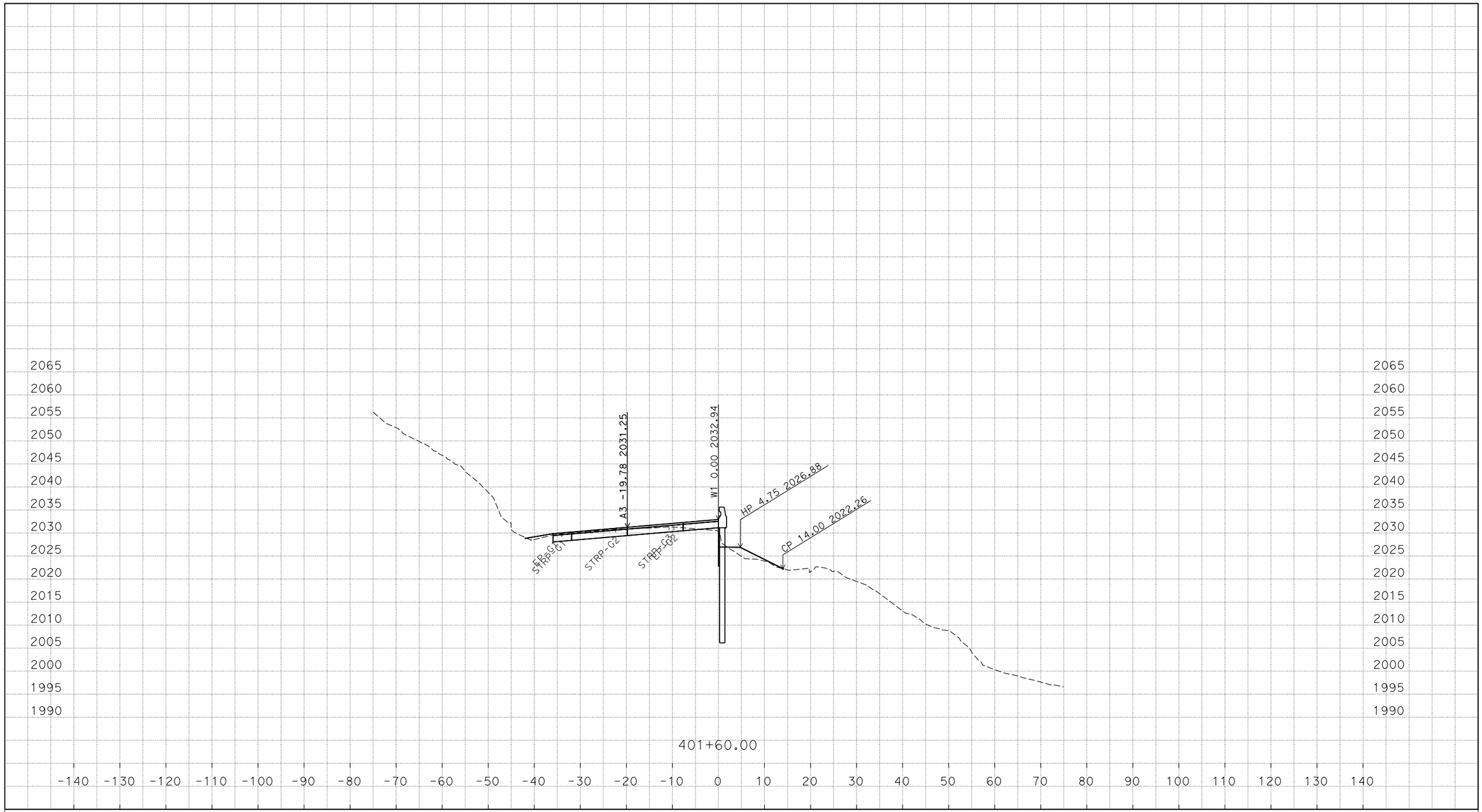


P:\PROJ\01\0B540\design\C3D\XSec_Qtys\A3
A3-XSect-Const with EDS_TEMP_X_C3D_DWG.dwg - 14-Mar-16 1:34 PM

PLOTTED DATE: 31-OCT-2016

SCALE: 1"=10' Horiz.
1"=10' Vert.

CREATED BY: s134473

CONTRACT: 01-0B5404

DIST/CO/RTE/PM: 01/MEN/162/13.9-14.1, 22.7

PROJECT ID: 01 1200 0136

W1

CROSS SECTIONS

# FOR EARTHWORK DEVELOPMENT ONLY

**All Dimensions are U.S. Survey Feet**

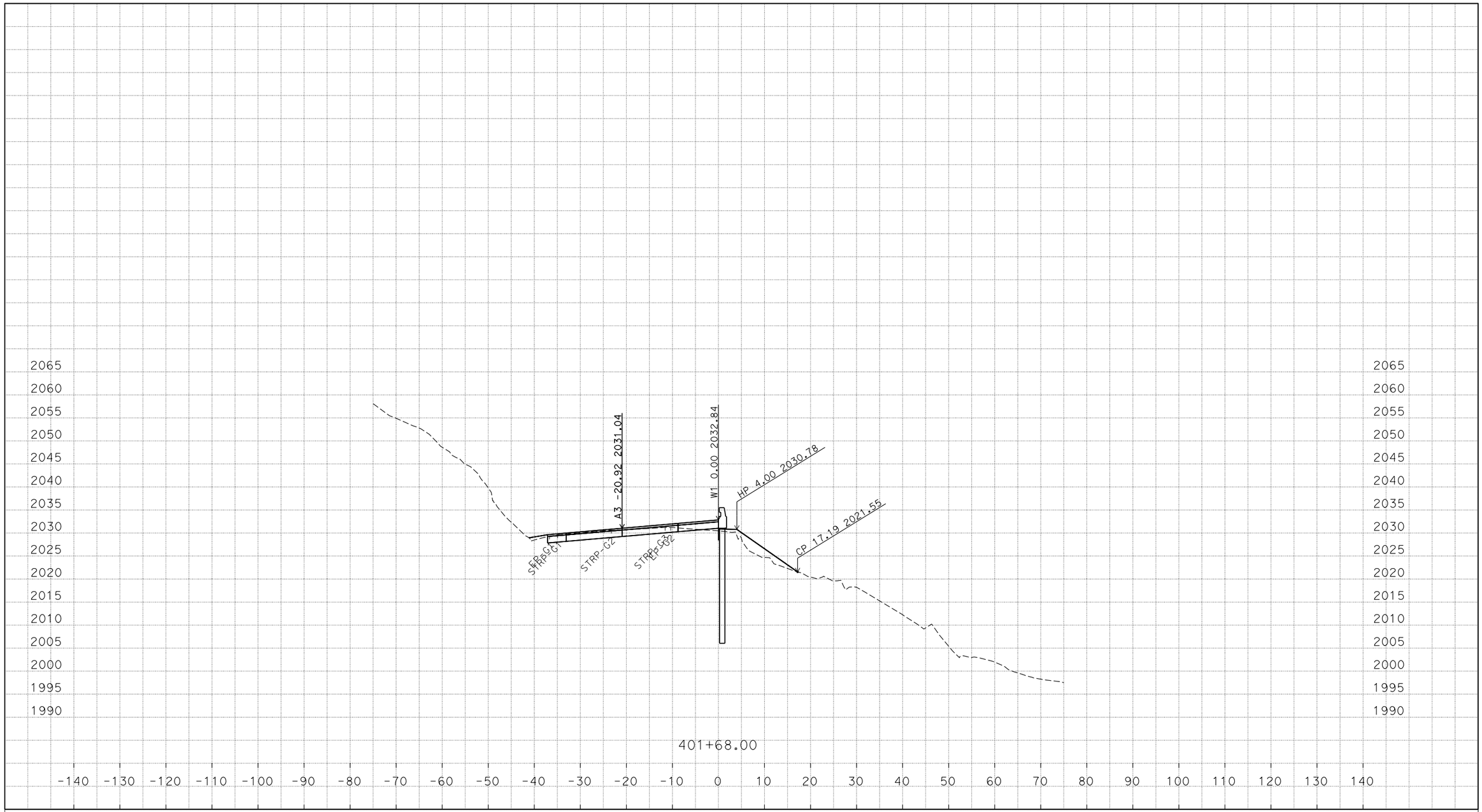


P:\PROJ\01\0B540\design\C3D\XSec_Qtys\A3
A3-XSect-Const with EDS_TEMP_X_C3D_DWG.dwg - 14-Mar-16 1:34 PM

PLOTTED DATE: 31-OCT-2016

SCALE: 1"=10' Horiz.
1"=10' Vert.

CREATED BY: s134473

CONTRACT: 01-0B5404

DIST/CO/RTE/PM: 01/MEN/162/13.9-14.1, 22.7

PROJECT ID: 01 1200 0136

W1

CROSS SECTIONS

# FOR EARTHWORK DEVELOPMENT ONLY

**All Dimensions are U.S. Survey Feet**

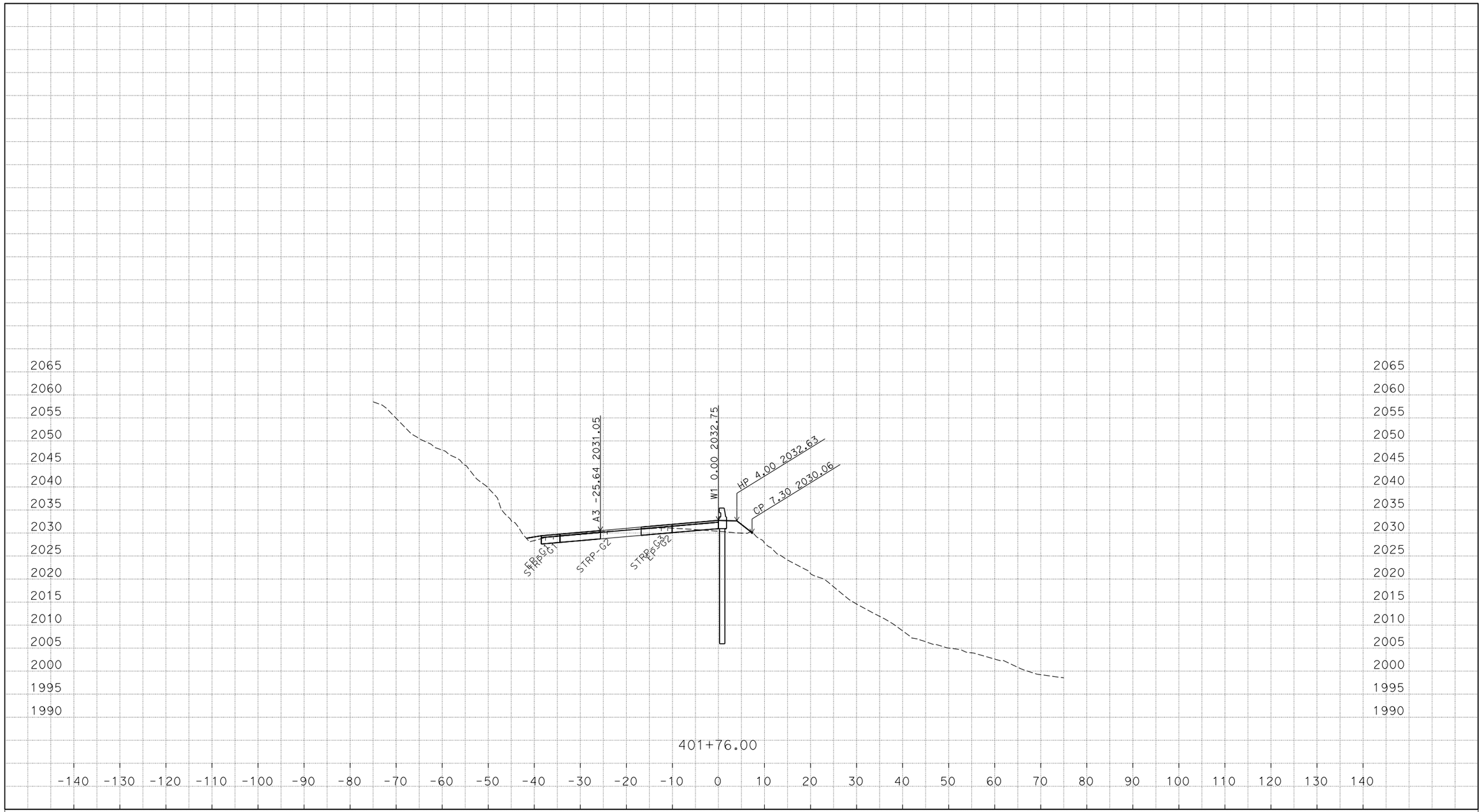


P:\PROJ\01\0B540\design\C3D\XSec_Qtys\A3
A3-XSect-Const with EDS_TEMP_X_C3D_DWG.dwg - 14-Mar-16 1:34 PM

PLOTTED DATE: 31-OCT-2016

SCALE: 1"=10' Horiz.
1"=10' Vert.

CREATED BY: s134473

CONTRACT: 01-0B5404

DIST/CO/RTE/PM: 01/MEN/162/13.9-14.1, 22.7

PROJECT ID: 01 1200 0136

W1

CROSS SECTIONS

# FOR EARTHWORK DEVELOPMENT ONLY

**All Dimensions are U.S. Survey Feet**

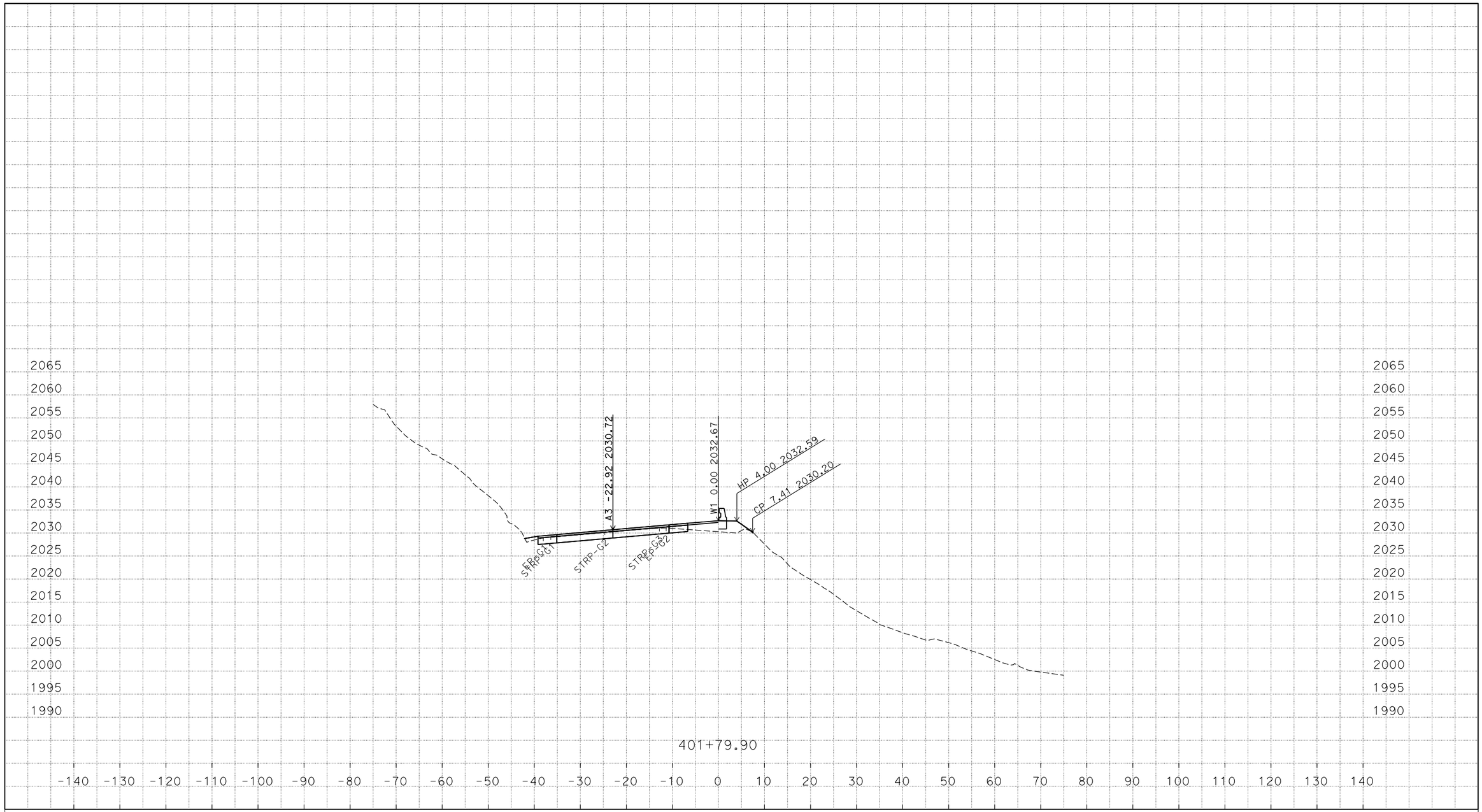


PLOTTED DATE: 31-OCT-2016

SCALE: 1"=10' Horiz.
1"=10' Vert.

CREATED BY: s134473

CONTRACT: 01-0B5404

DIST/CO/RTE/PM: 01/MEN/162/13.9-14.1, 22.7

PROJECT ID: 01 1200 0136

W1

CROSS SECTIONS



P:\PROJ\01\0B540\design\C3D\XSec_Qtys\A3
A3-XSect-Const with EDS_TEMP_X_C3D_DWG.dwg - 14-Mar-16 1:34 PM