FOR EARTHWORK DEVELOPMENT ONLY

All Dimensions are U.S. Survey Feet

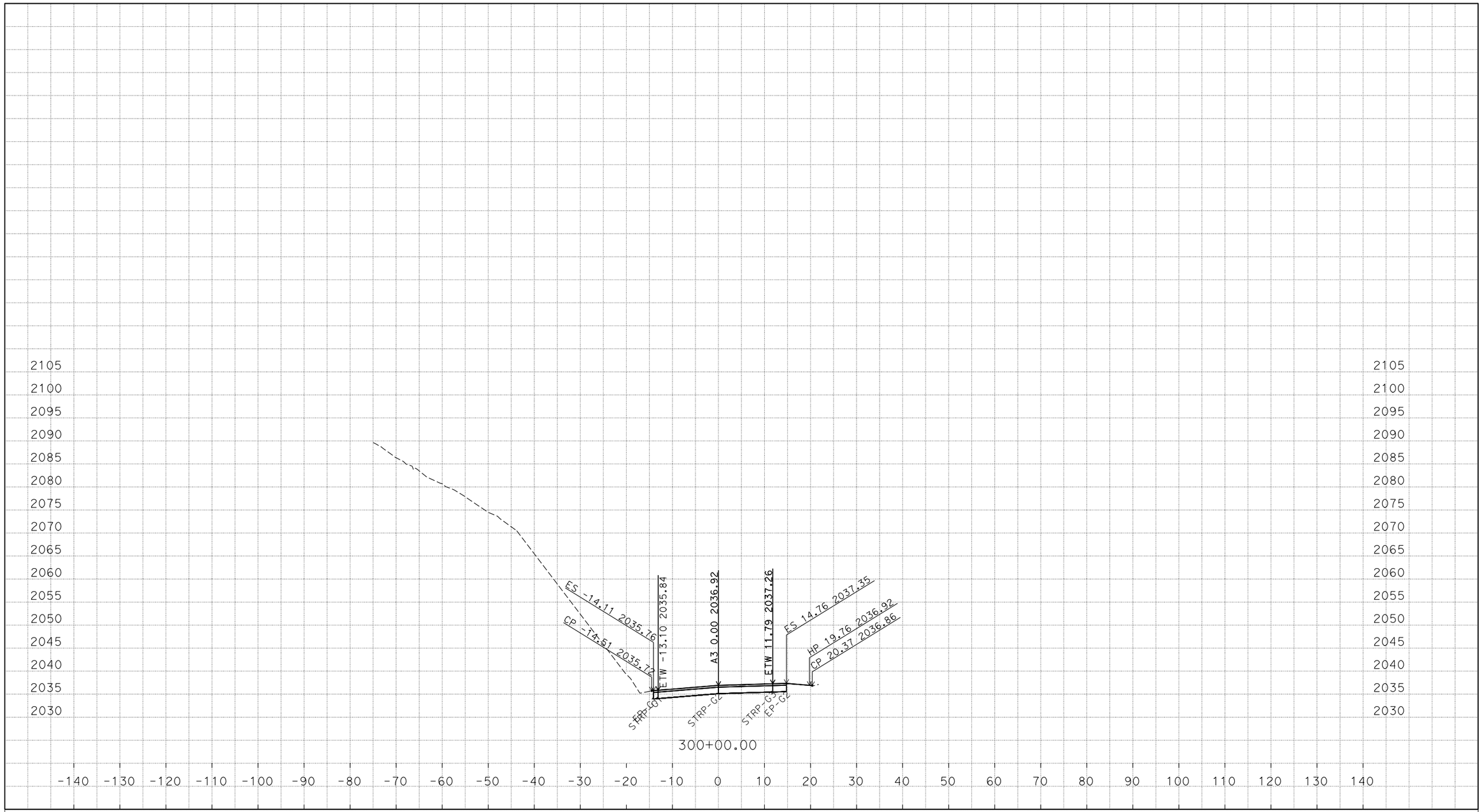

P:\PROJ\01\0B540\design\C3D\XSec_Qtys\A3
A3-XSect-Const with EDS_TEMP_X_C3D_DWG.dwg - 14-Mar-16 1:34 PM

PLOTTED DATE: 31-OCT-2016

SCALE: 1"=10' Horiz.
1"=10' Vert.

CREATED BY: s134473

CONTRACT: 01-0B5404

DIST/CO/RTE/PM: 01/MEN/162/13.9-14.1, 22.7

PROJECT ID: 01 1200 0136

A3
CROSS SECTIONS
1 OF 24

FOR EARTHWORK DEVELOPMENT ONLY

All Dimensions are U.S. Survey Feet

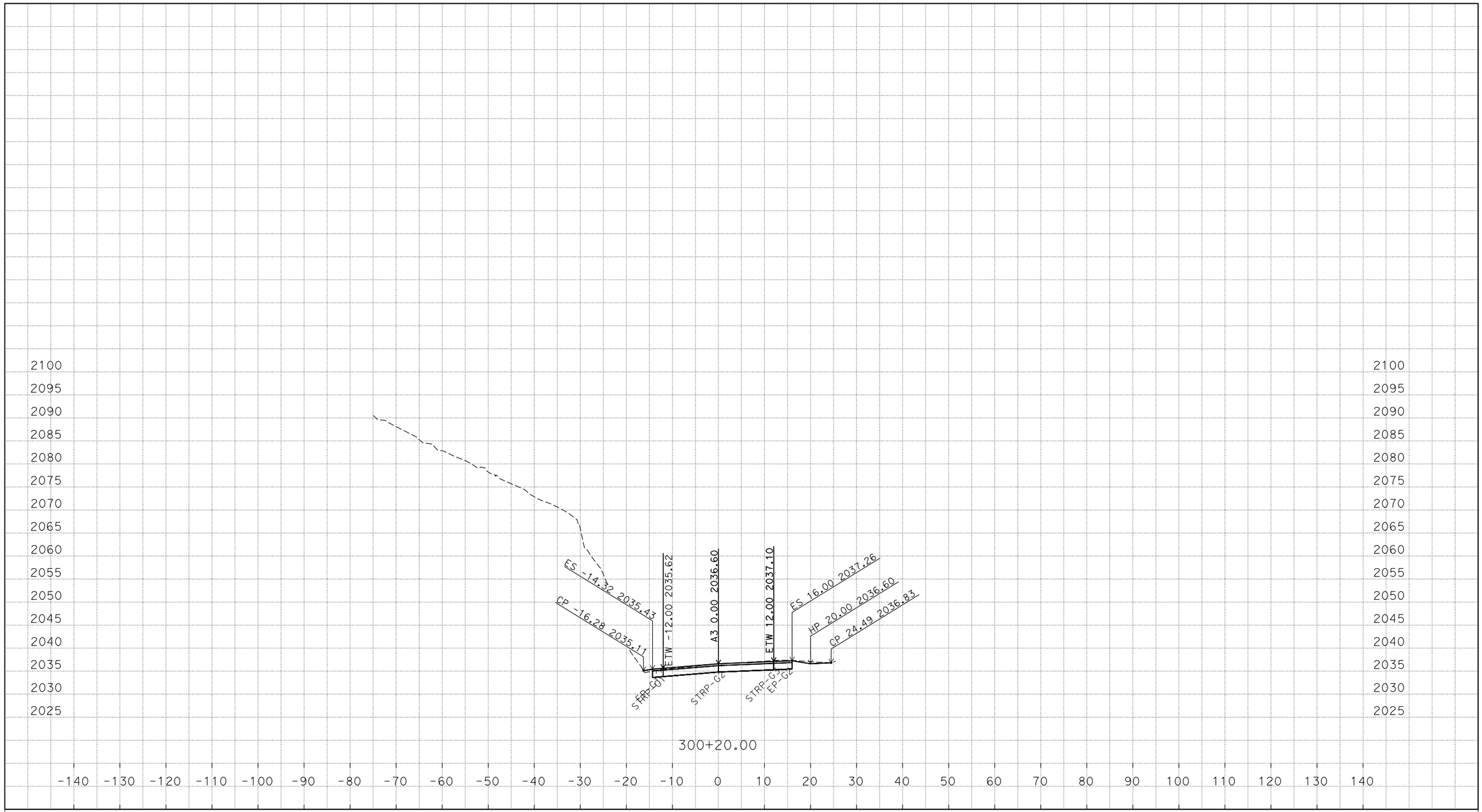

PLOTTED DATE: 31-OCT-2016

SCALE: 1"=10' Horiz.
1"=10' Vert.

CREATED BY: s134473

CONTRACT: 01-0B5404

DIST/CO/RTE/PM: 01/MEN/162/13.9-14.1, 22.7

PROJECT ID: 01 1200 0136

A3
CROSS SECTIONS
2 OF 24

P:\PROJ\01\0B540\design\C3D\XSec_Qtys\A3
A3-XSect-Const with EDS_TEMP_X_C3D_DWG.dwg - 14-Mar-16 1:34 PM

FOR EARTHWORK DEVELOPMENT ONLY

All Dimensions are U.S. Survey Feet

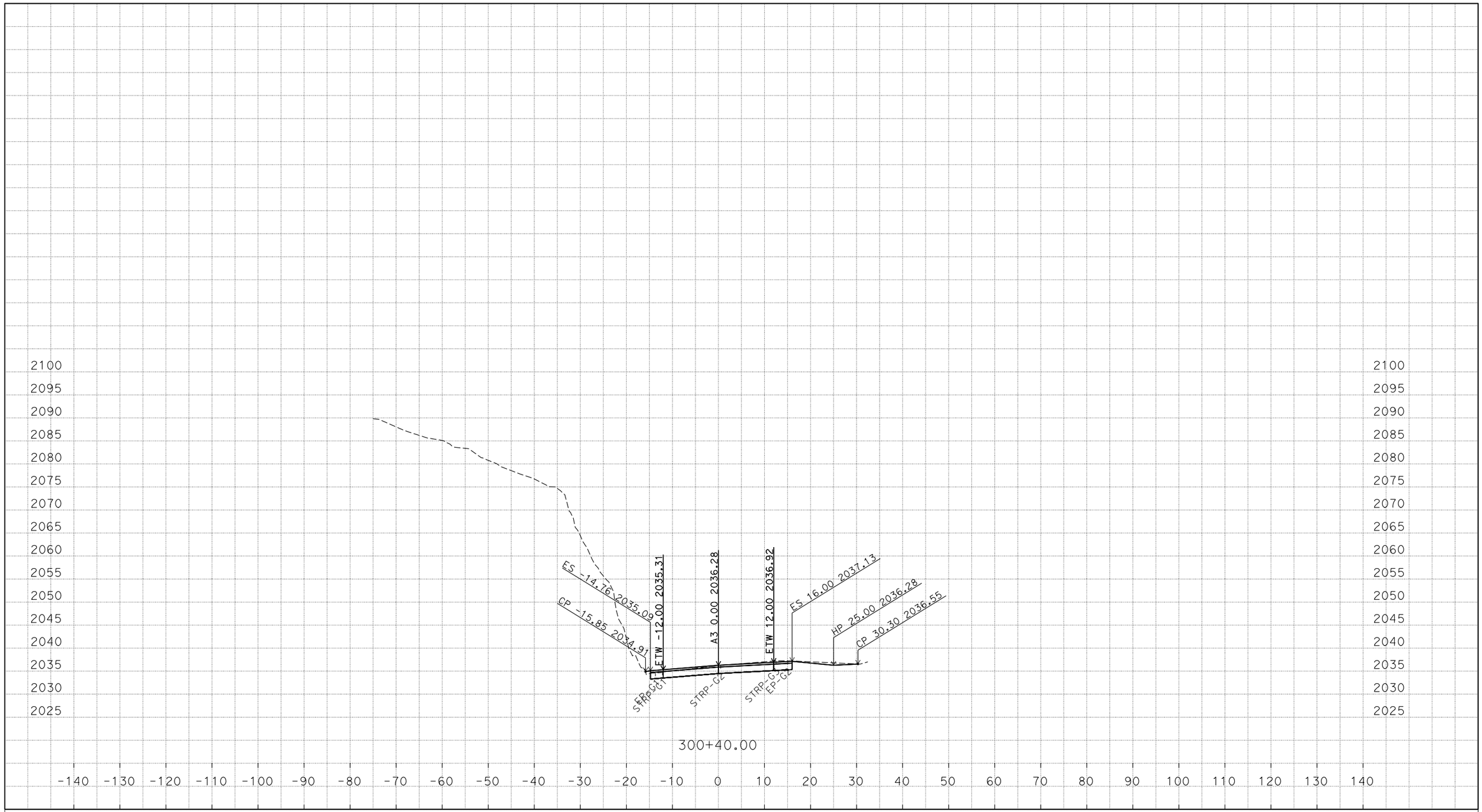

P:\PROJ\01\0B540\design\C3D\XSec_Qtys\A3
A3-XSect-Const with EDS_TEMP_X_C3D_DWG.dwg - 14-Mar-16 1:34 PM

PLOTTED DATE: 31-OCT-2016

SCALE: 1"=10' Horiz.
1"=10' Vert.

CREATED BY: s134473

CONTRACT: 01-0B5404

DIST/CO/RTE/PM: 01/MEN/162/13.9-14.1, 22.7

PROJECT ID: 01 1200 0136

A3
CROSS SECTIONS
3 OF 24

FOR EARTHWORK DEVELOPMENT ONLY

All Dimensions are U.S. Survey Feet

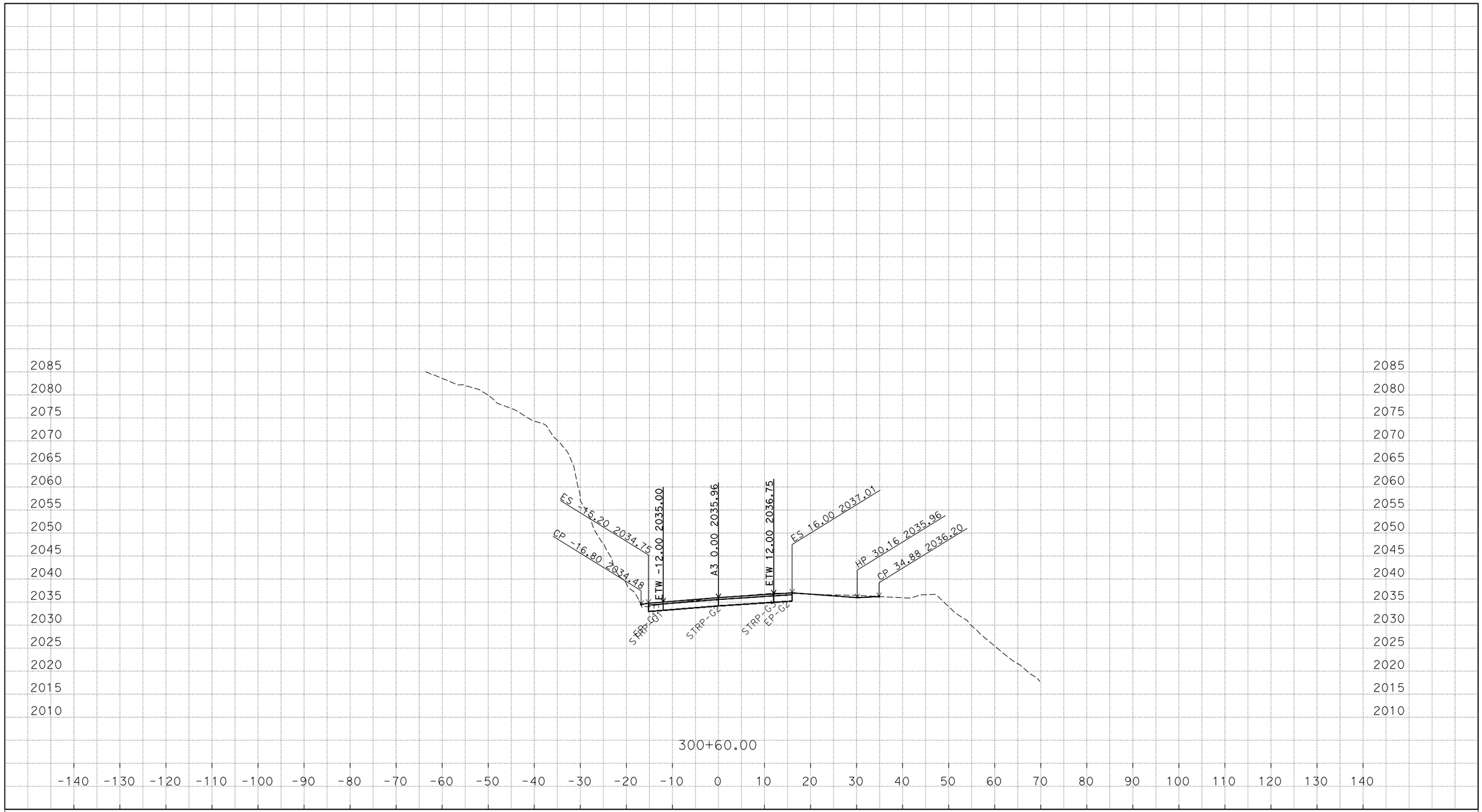

P:\PROJ\01\0B540\design\C3D\XSec_Qtys\A3
A3-XSect-Const with EDS_TEMP_X_C3D_DWG.dwg - 14-Mar-16 1:34 PM

PLOTTED DATE: 31-OCT-2016

SCALE: 1"=10' Horiz.
1"=10' Vert.

CREATED BY: s134473

CONTRACT: 01-0B5404

DIST/CO/RTE/PM: 01/MEN/162/13.9-14.1, 22.7

PROJECT ID: 01 1200 0136

A3
CROSS SECTIONS
4 OF 24

FOR EARTHWORK DEVELOPMENT ONLY

All Dimensions are U.S. Survey Feet

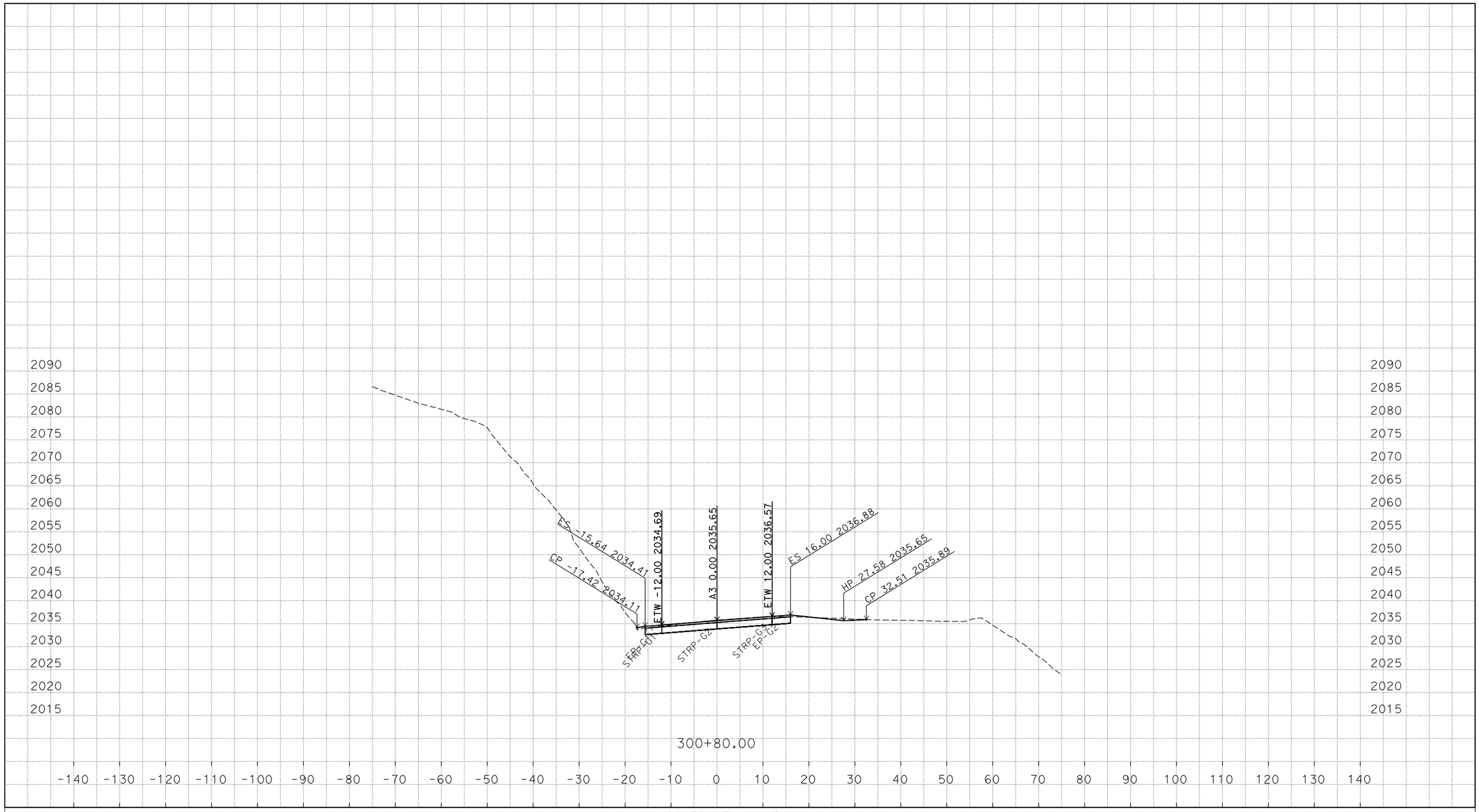

P:\PROJ\01\0B540\design\C3D\XSec_Qtys\A3
A3-XSect-Const with EDS_TEMP_X_C3D_DWG.dwg - 14-Mar-16 1:34 PM

PLOTTED DATE: 31-OCT-2016

SCALE: 1"=10' Horiz.
1"=10' Vert.

CREATED BY: s134473

CONTRACT: 01-0B5404

DIST/CO/RTE/PM: 01/MEN/162/13.9-14.1, 22.7

PROJECT ID: 01 1200 0136

A3
CROSS SECTIONS
5 OF 24

FOR EARTHWORK DEVELOPMENT ONLY

All Dimensions are U.S. Survey Feet

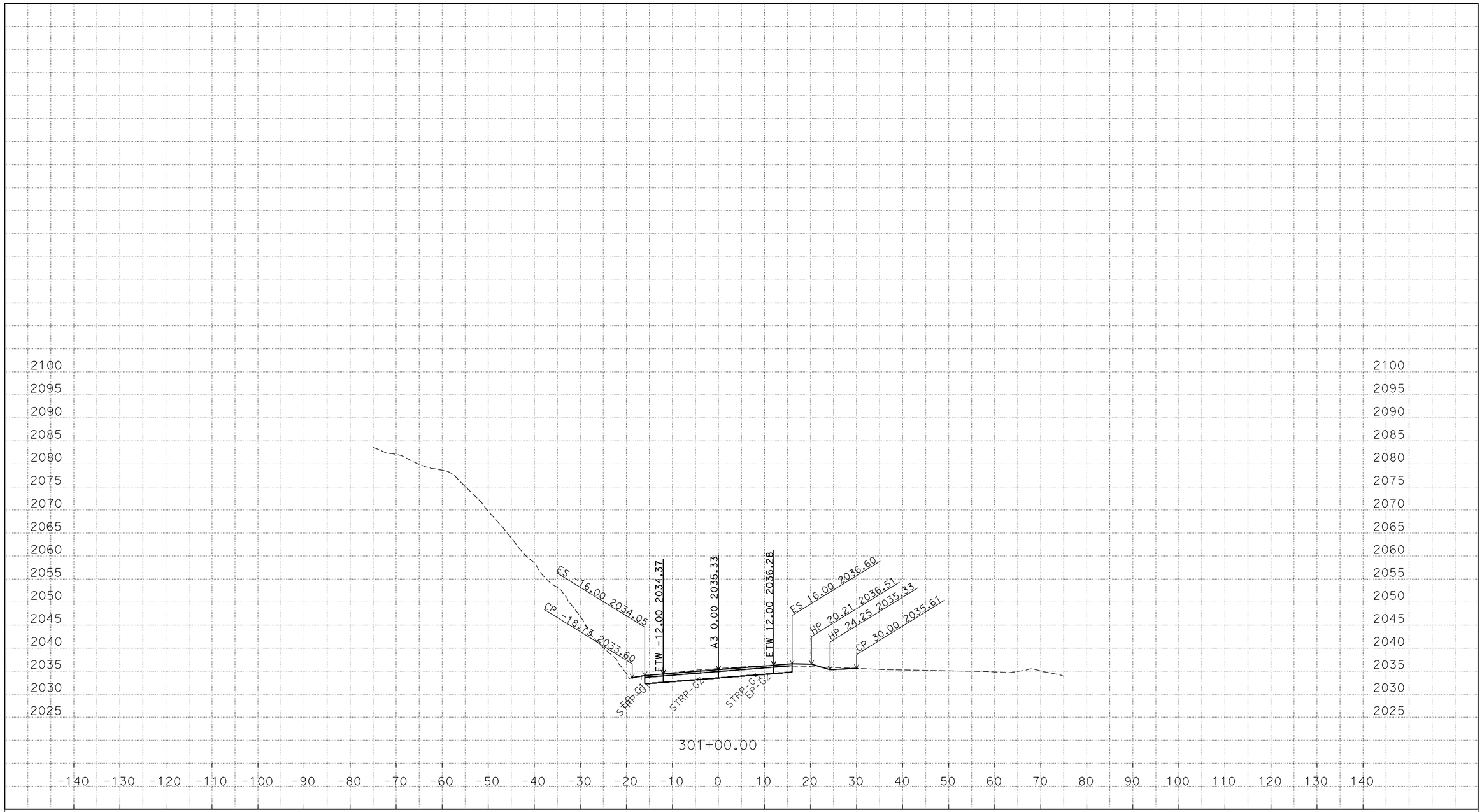

PLOTTED DATE: 31-OCT-2016

SCALE: 1"=10' Horiz.
1"=10' Vert.

CREATED BY: s134473

CONTRACT: 01-0B5404

DIST/CO/RTE/PM: 01/MEN/162/13.9-14.1, 22.7

PROJECT ID: 01 1200 0136

A3
CROSS SECTIONS
6 OF 24

P:\PROJ\01\0B540\design\C3D\XSec_Qtys\A3
A3-XSect-Const with EDS_TEMP_X_C3D_DWG.dwg - 14-Mar-16 1:34 PM

FOR EARTHWORK DEVELOPMENT ONLY

All Dimensions are U.S. Survey Feet

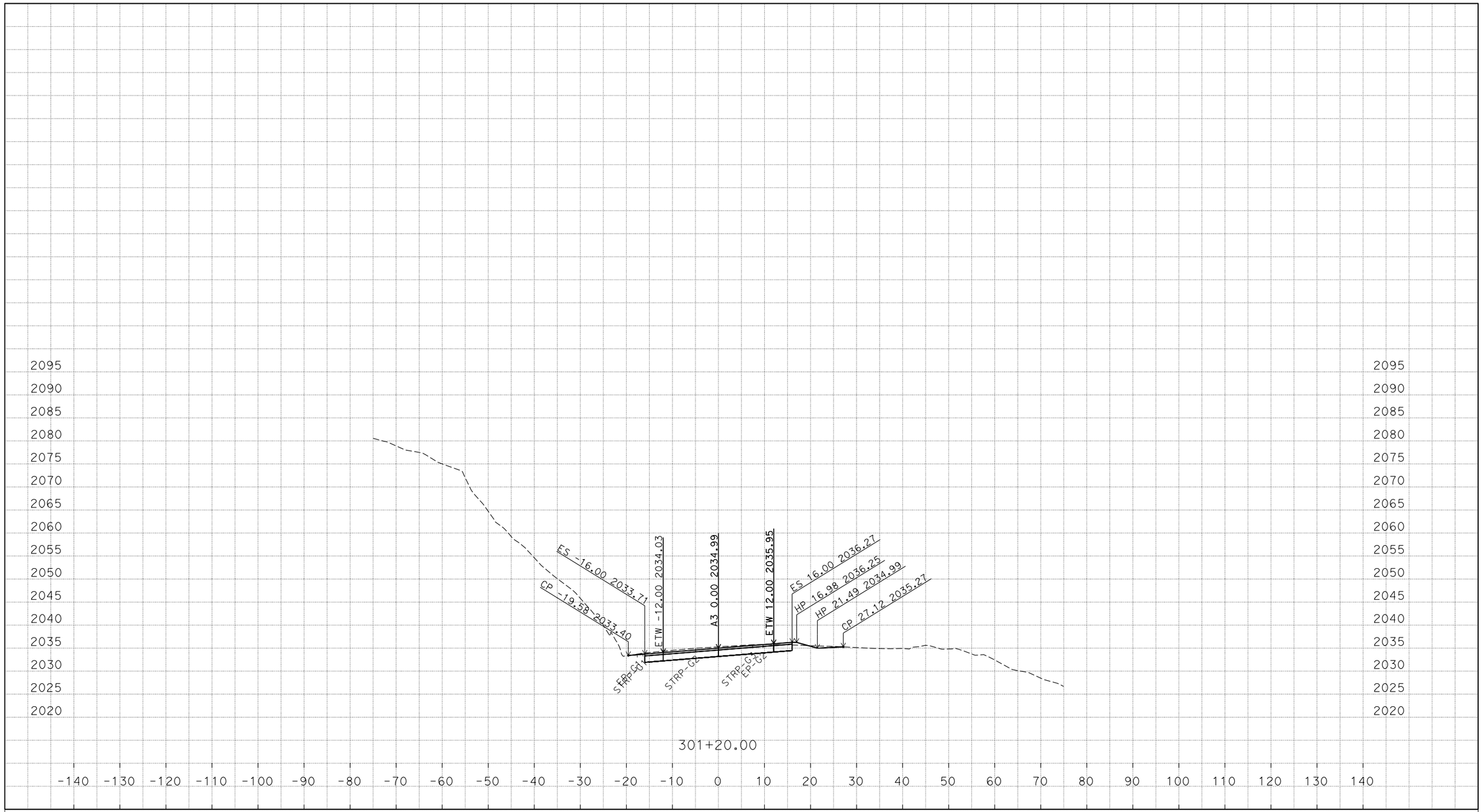

PLOTTED DATE: 31-OCT-2016

SCALE: 1"=10' Horiz.
1"=10' Vert.

CREATED BY: s134473

CONTRACT: 01-0B5404

DIST/CO/RTE/PM: 01/MEN/162/13.9-14.1, 22.7

PROJECT ID: 01 1200 0136

A3
CROSS SECTIONS
7 OF 24

P:\PROJ\01\0B540\design\C3D\XSec_Qtys\A3
A3-XSect-Const with EDS_TEMP_X_C3D_DWG.dwg - 14-Mar-16 1:34 PM

FOR EARTHWORK DEVELOPMENT ONLY

All Dimensions are U.S. Survey Feet

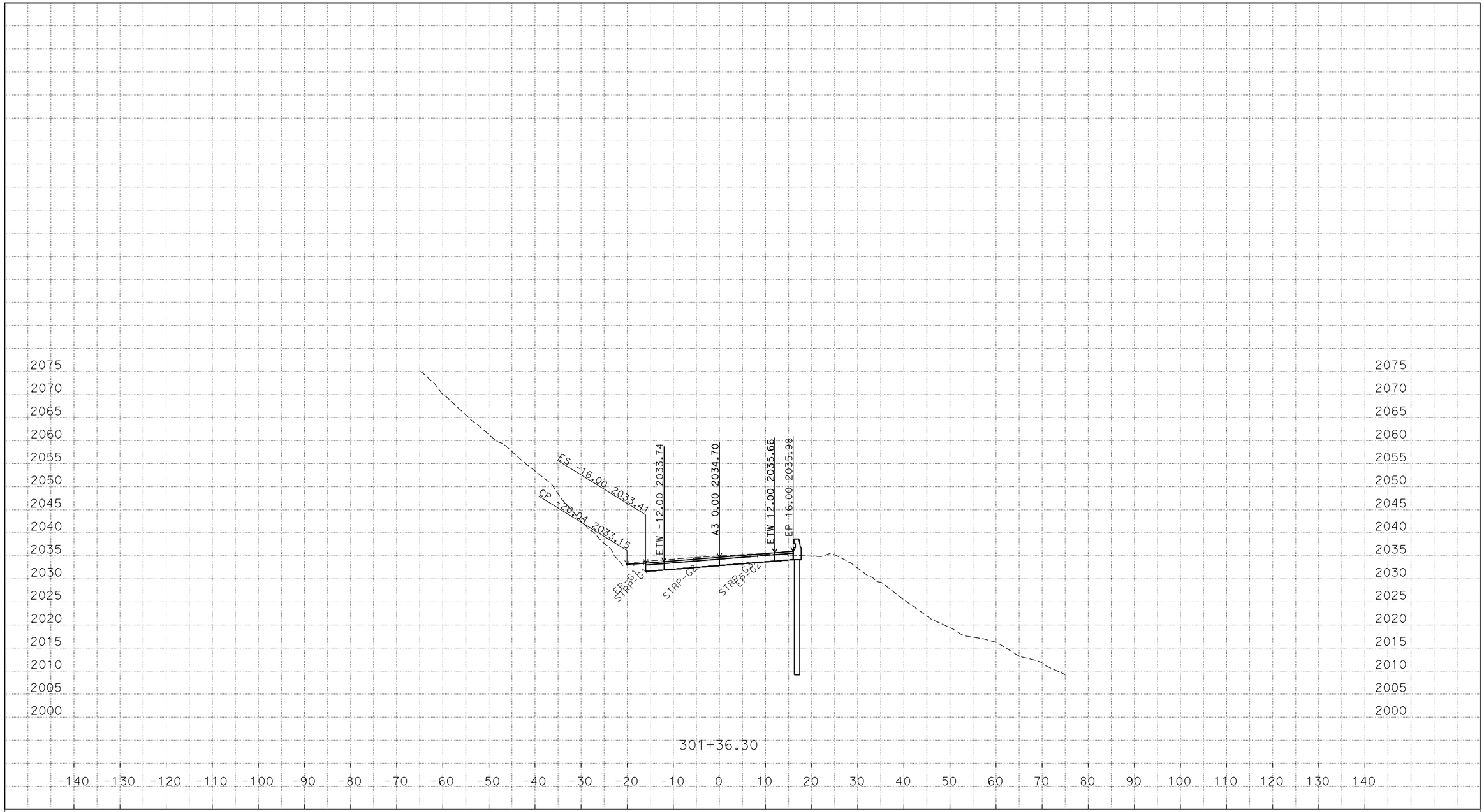

PLOTTED DATE: 31-OCT-2016

SCALE: 1"=10' Horiz.
1"=10' Vert.

CREATED BY: s134473

CONTRACT: 01-0B5404

DIST/CO/RTE/PM: 01/MEN/162/13.9-14.1, 22.7

PROJECT ID: 01 1200 0136

A3
CROSS SECTIONS
8 OF 24

P:\PROJ\01\0B540\design\C3D\XSec_Qtys\A3
A3-XSect-Const with EDS_TEMP_X_C3D_DWG.dwg - 14-Mar-16 1:34 PM

FOR EARTHWORK DEVELOPMENT ONLY

All Dimensions are U.S. Survey Feet

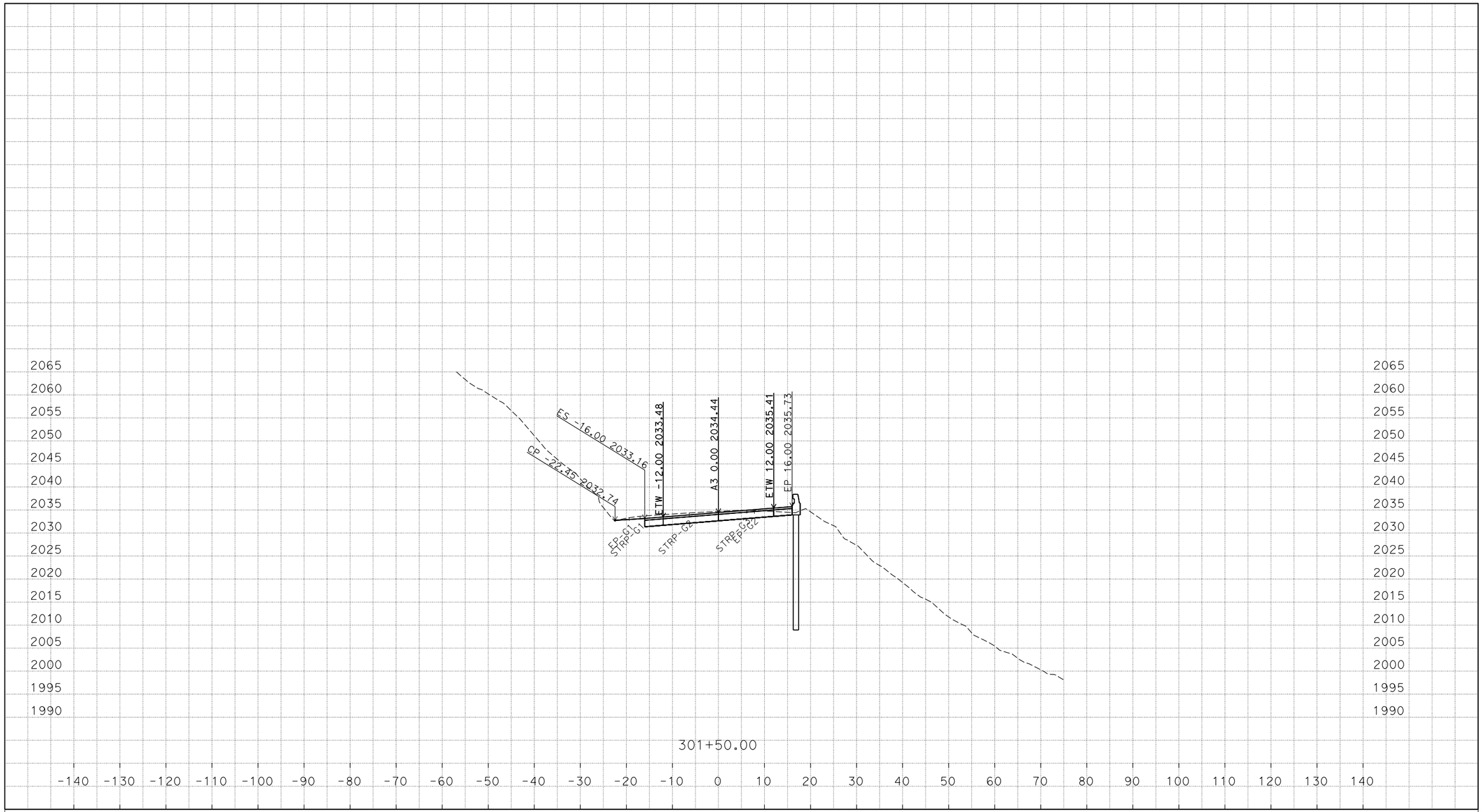

PLOTTED DATE: 31-OCT-2016

SCALE: 1"=10' Horiz.
1"=10' Vert.

CREATED BY: s134473

CONTRACT: 01-0B5404

DIST/CO/RTE/PM: 01/MEN/162/13.9-14.1, 22.7

PROJECT ID: 01 1200 0136

A3
CROSS SECTIONS
9 OF 24

P:\PROJ\01\0B540\design\C3D\XSec_Qtys\A3
A3-XSect-Const with EDS_TEMP_X_C3D_DWG.dwg - 14-Mar-16 1:34 PM

FOR EARTHWORK DEVELOPMENT ONLY

All Dimensions are U.S. Survey Feet

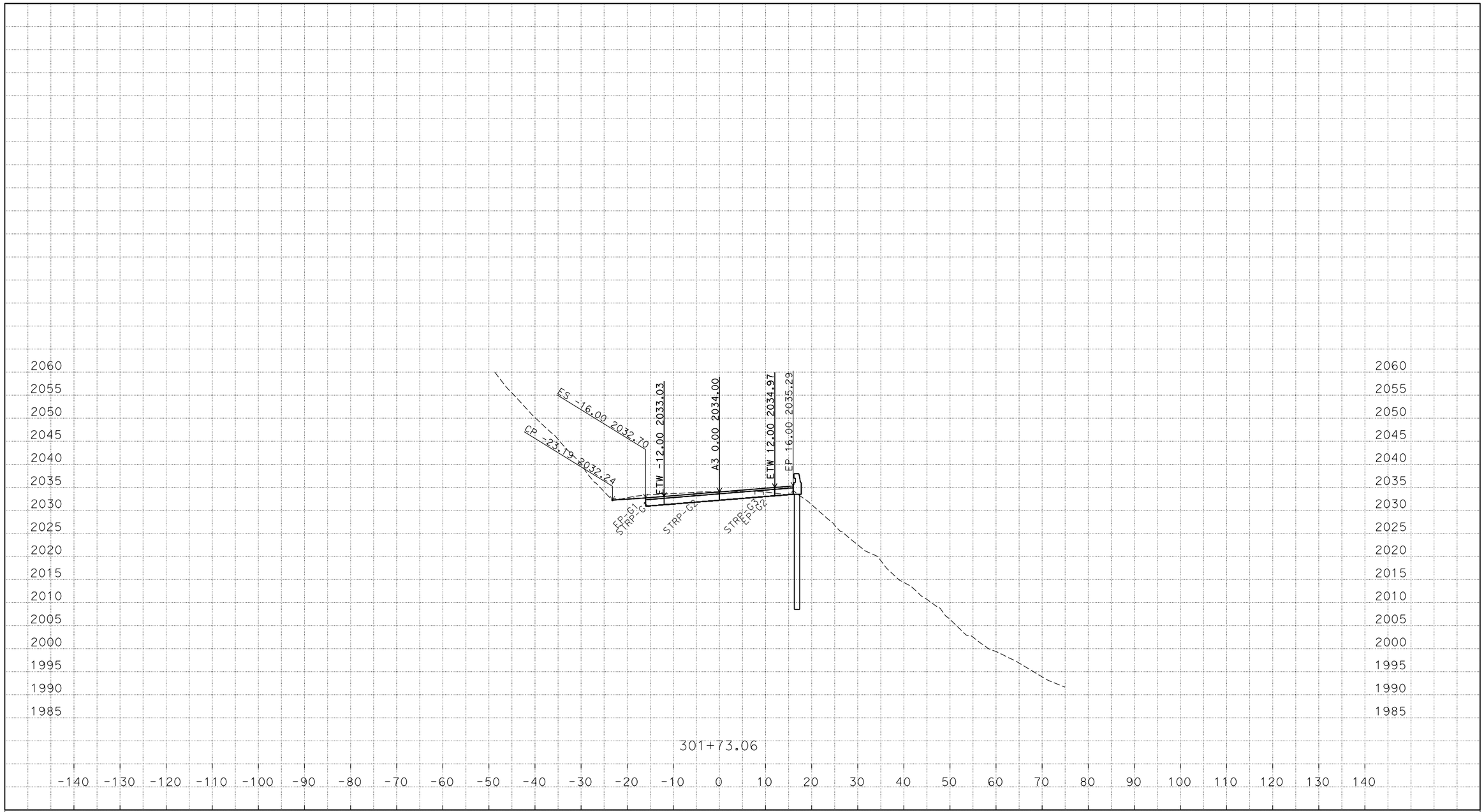

P:\PROJ\01\0B540\design\C3D\XSec_Qtys\A3
A3-XSect-Const with EDS_TEMP_X_C3D_DWG.dwg - 14-Mar-16 1:34 PM

PLOTTED DATE: 31-OCT-2016

SCALE: 1"=10' Horiz.
1"=10' Vert.

CREATED BY: s134473

CONTRACT: 01-0B5404

DIST/CO/RTE/PM: 01/MEN/162/13.9-14.1, 22.7

PROJECT ID: 01 1200 0136

A3
CROSS SECTIONS
10 OF 24

FOR EARTHWORK DEVELOPMENT ONLY

All Dimensions are U.S. Survey Feet

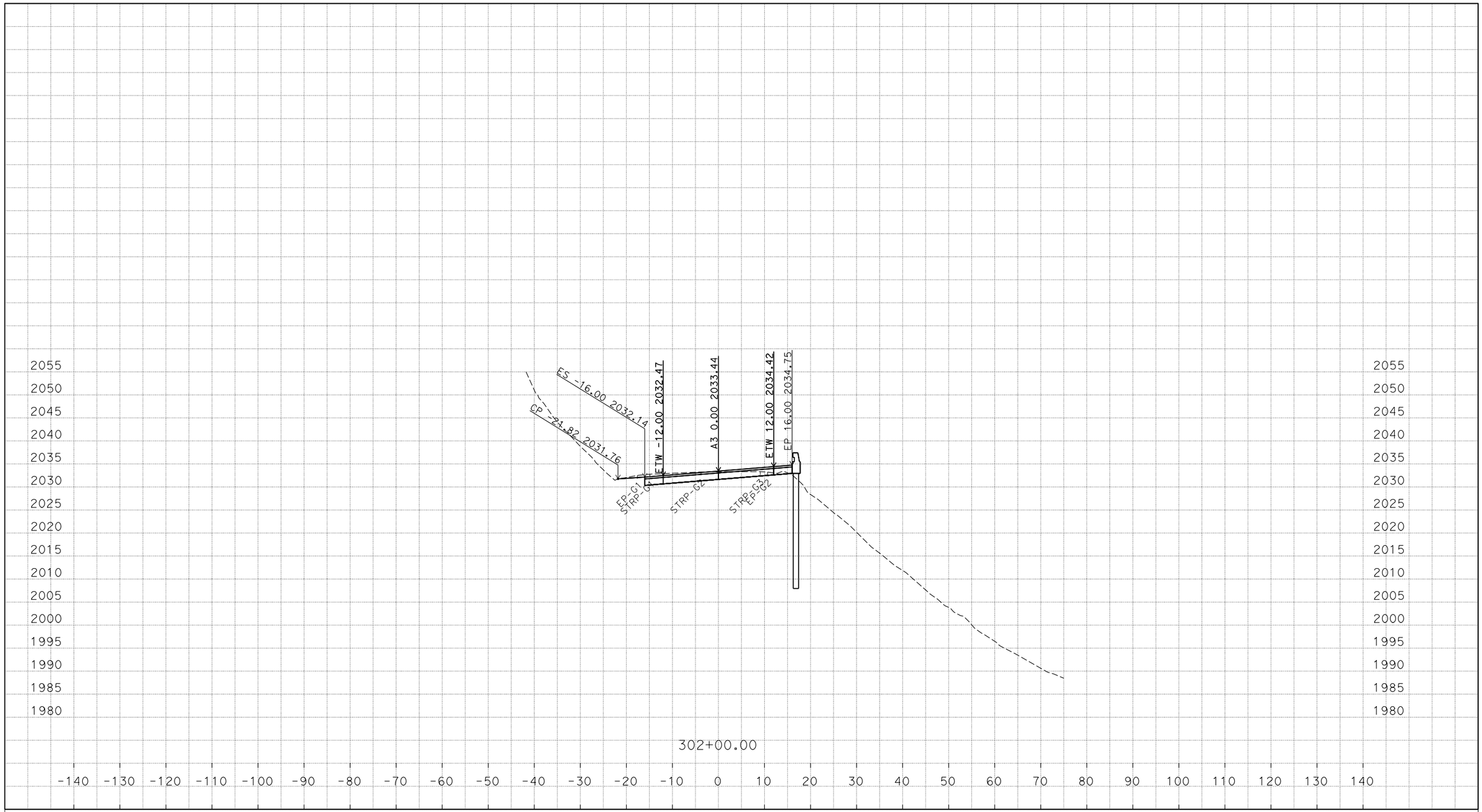

PLOTTED DATE: 31-OCT-2016

SCALE: 1"=10' Horiz.
1"=10' Vert.

CREATED BY: s134473

CONTRACT: 01-0B5404

DIST/CO/RTE/PM: 01/MEN/162/13.9-14.1, 22.7

PROJECT ID: 01 1200 0136

A3
CROSS SECTIONS
11 OF 24

P:\PROJ\01\0B540\design\C3D\XSec_Qtys\A3
A3-XSect-Const with EDS_TEMP_X_C3D_DWG.dwg - 14-Mar-16 1:34 PM

FOR EARTHWORK DEVELOPMENT ONLY

All Dimensions are U.S. Survey Feet

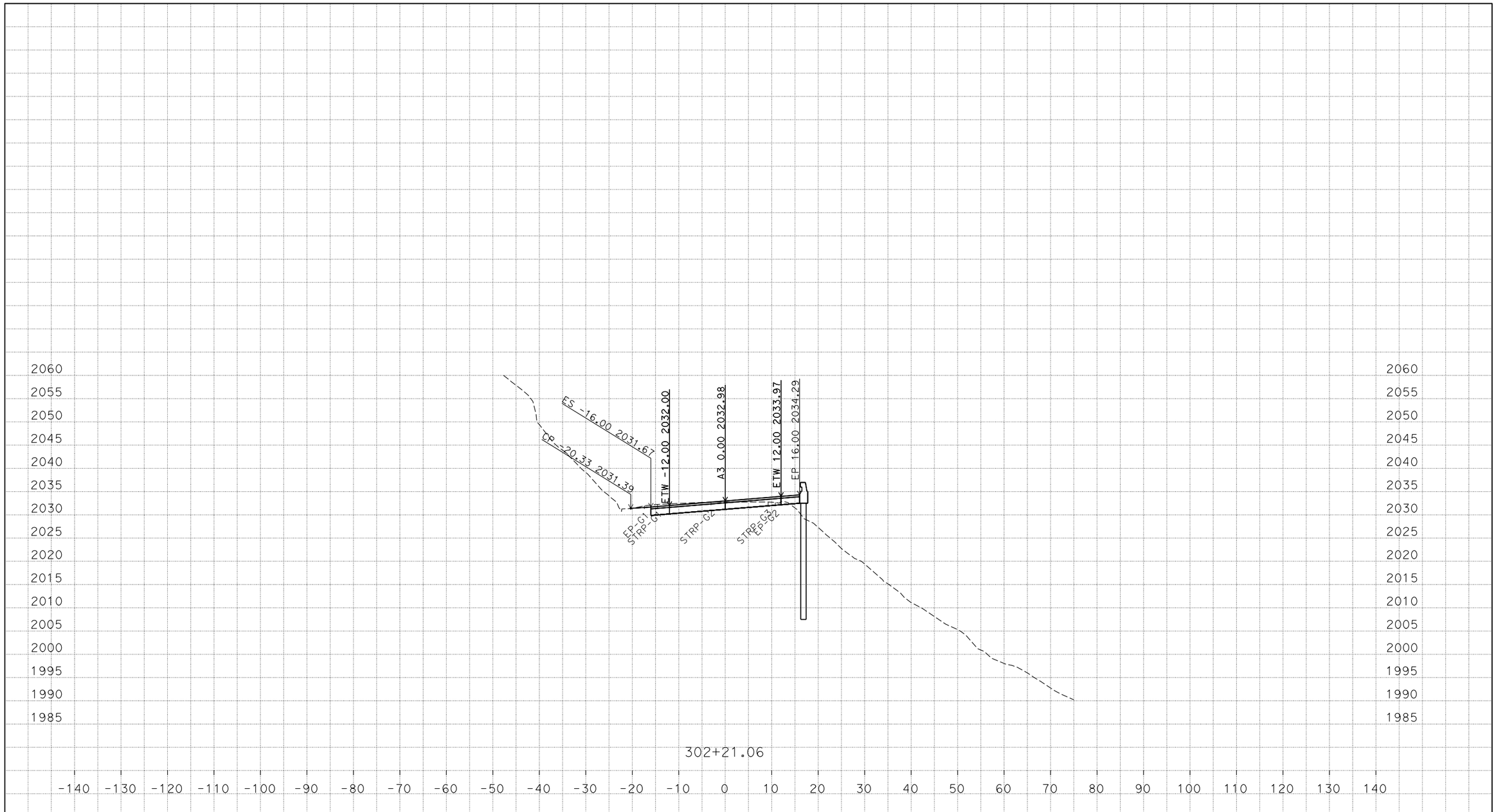

P:\PROJ\01\0B540\design\C3D\XSec_Qtys\A3
A3-XSect-Const with EDS_TEMP_X_C3D_DWG.dwg - 14-Mar-16 1:34 PM

PLOTTED DATE: 31-OCT-2016

SCALE: 1"=10' Horiz.
1"=10' Vert.

CREATED BY: s134473

CONTRACT: 01-0B5404

DIST/CO/RTE/PM: 01/MEN/162/13.9-14.1, 22.7

PROJECT ID: 01 1200 0136

A3
CROSS SECTIONS

FOR EARTHWORK DEVELOPMENT ONLY

All Dimensions are U.S. Survey Feet

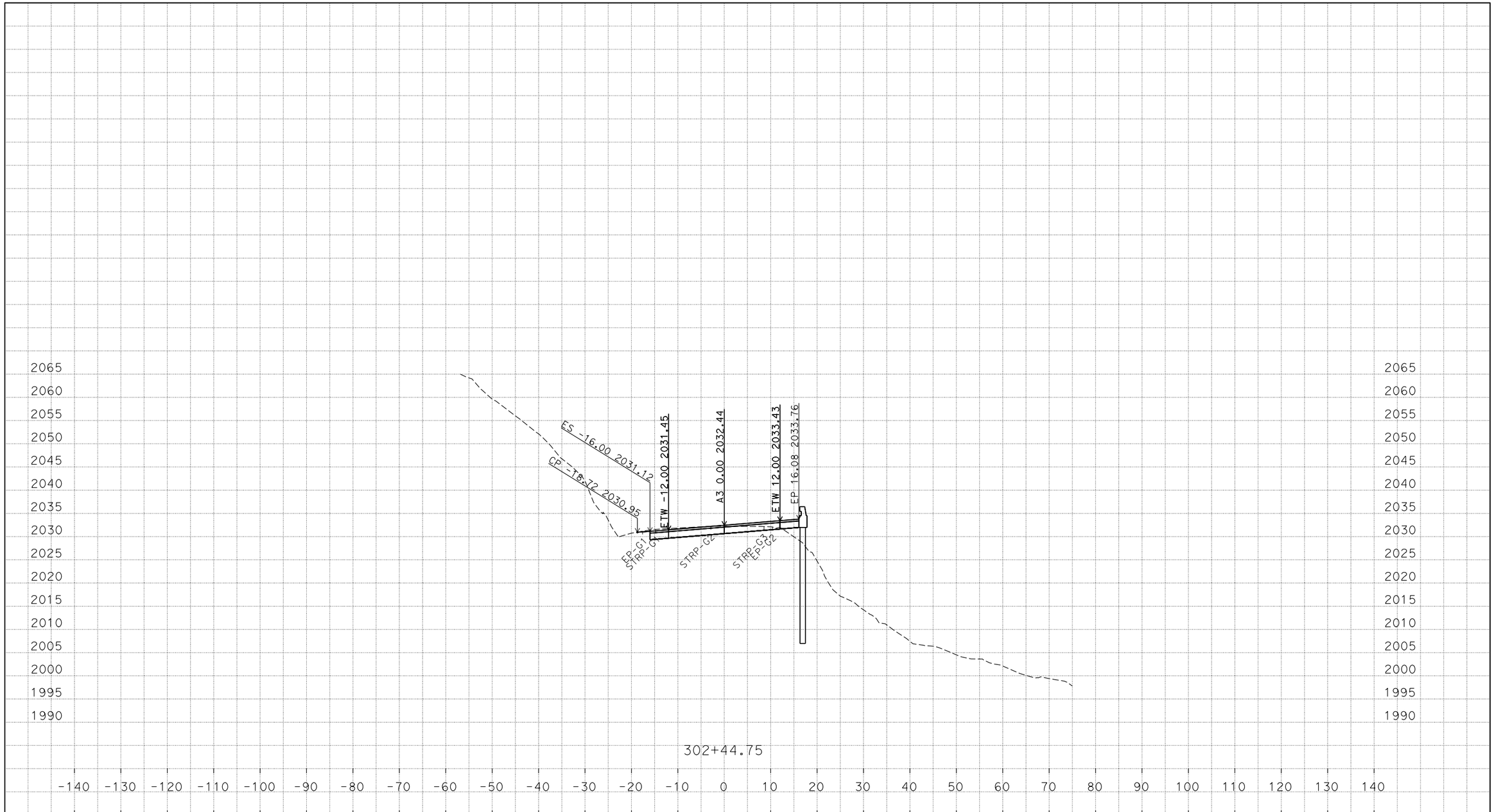

P:\PROJ\01\0B540\design\C3D\XSec_Qtys\A3
A3-XSect-Const with EDS_TEMP_X_C3D_DWG.dwg - 14-Mar-16 1:34 PM

PLOTTED DATE: 31-OCT-2016

SCALE: 1"=10' Horiz.
1"=10' Vert.

CREATED BY: s134473

CONTRACT: 01-0B5404

DIST/CO/RTE/PM: 01/MEN/162/13.9-14.1, 22.7

PROJECT ID: 01 1200 0136

A3
CROSS SECTIONS

FOR EARTHWORK DEVELOPMENT ONLY

All Dimensions are U.S. Survey Feet

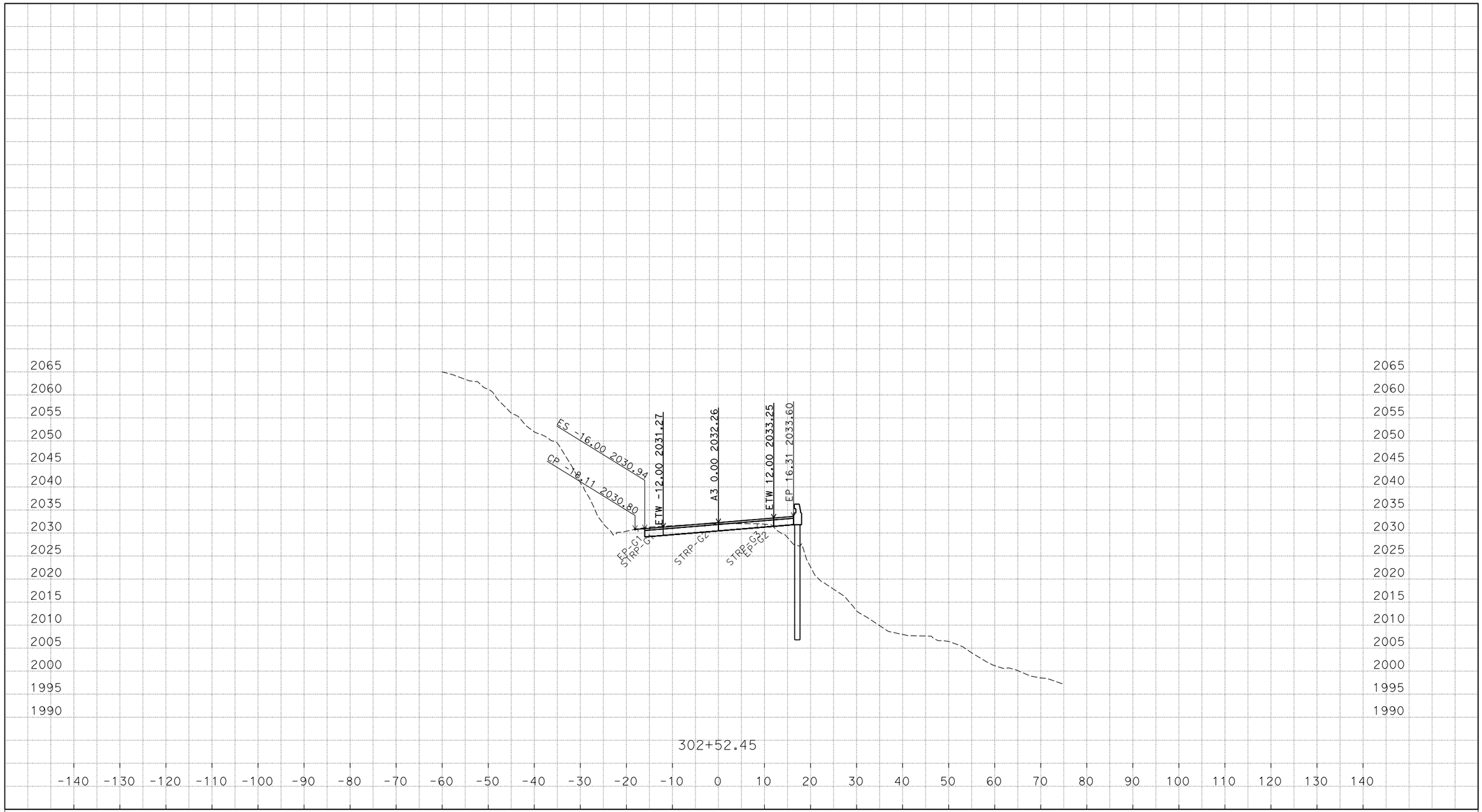

P:\PROJ\01\0B540\design\C3D\XSec_Qtys\A3
A3-XSect-Const with EDS_TEMP_X_C3D_DWG.dwg - 14-Mar-16 1:34 PM

PLOTTED DATE: 31-OCT-2016

SCALE: 1"=10' Horiz.
1"=10' Vert.

CREATED BY: s134473

CONTRACT: 01-0B5404

DIST/CO/RTE/PM: 01/MEN/162/13.9-14.1, 22.7

PROJECT ID: 01 1200 0136

A3
CROSS SECTIONS

FOR EARTHWORK DEVELOPMENT ONLY

All Dimensions are U.S. Survey Feet

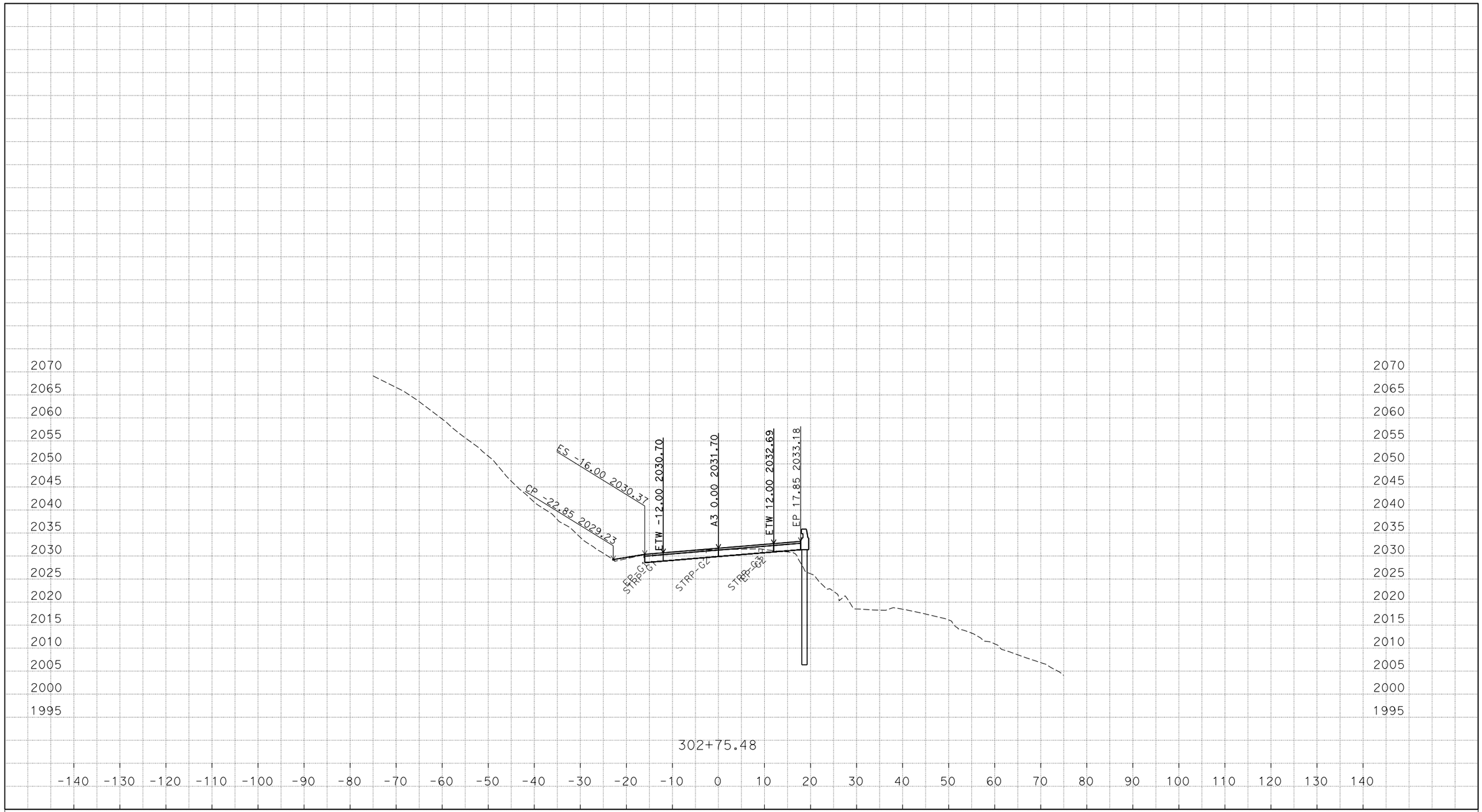

P:\PROJ\01\0B540\design\C3D\XSec_Qtys\A3
A3-XSect-Const with EDS_TEMP_X_C3D_DWG.dwg - 14-Mar-16 1:34 PM

PLOTTED DATE: 31-OCT-2016

SCALE: 1"=10' Horiz.
1"=10' Vert.

CREATED BY: s134473

CONTRACT: 01-0B5404
DIST/CO/RTE/PM: 01/MEN/162/13.9-14.1, 22.7
PROJECT ID: 01 1200 0136

A3
CROSS SECTIONS
15 OF 24

FOR EARTHWORK DEVELOPMENT ONLY

All Dimensions are U.S. Survey Feet

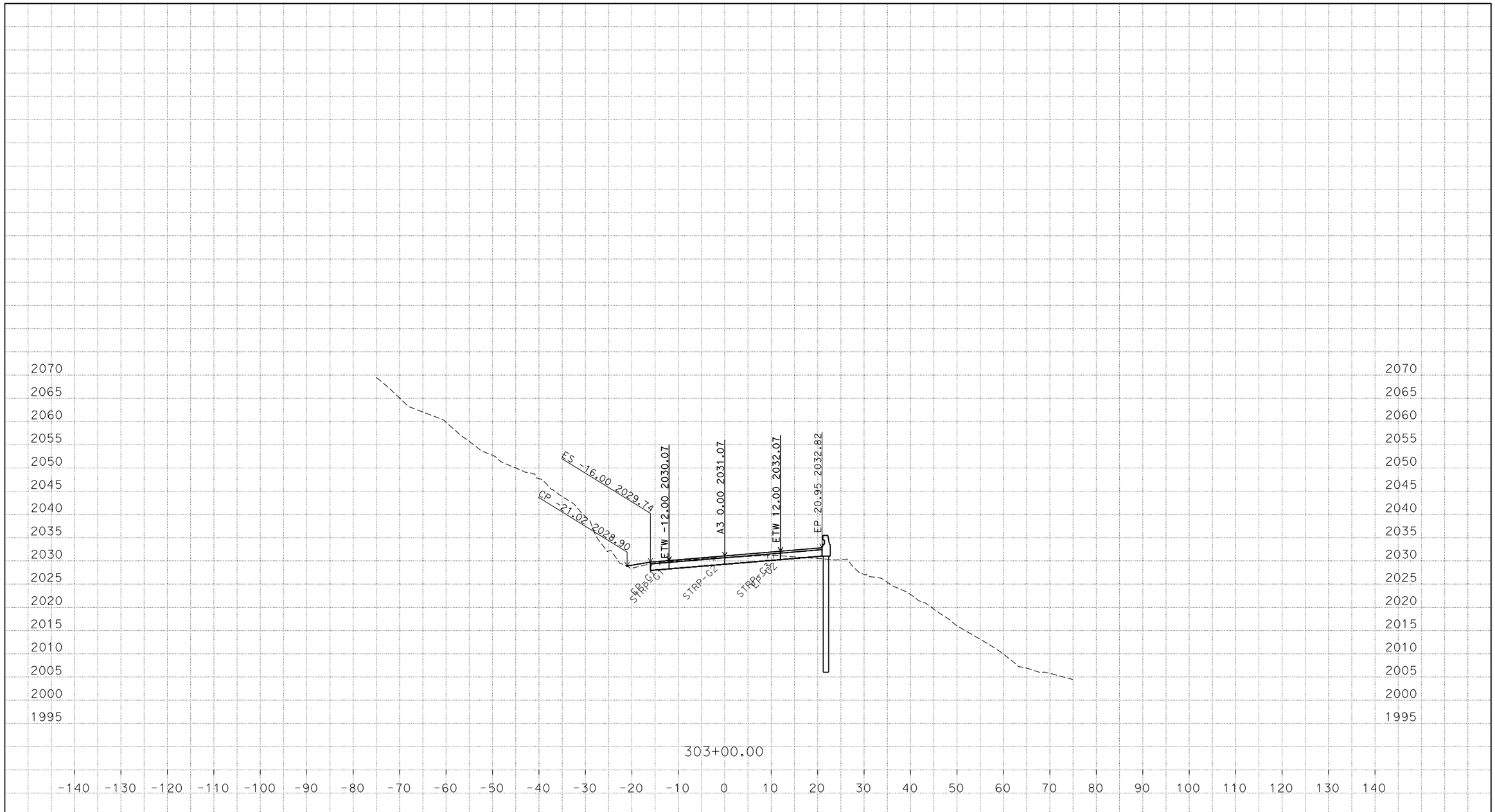

P:\PROJ\01\0B540\design\C3D\XSec_Qtys\A3
A3-XSect-Const with EDS_TEMP_X_C3D_DWG.dwg - 14-Mar-16 1:34 PM

PLOTTED DATE: 31-OCT-2016

SCALE: 1"=10' Horiz.
1"=10' Vert.

CREATED BY: s134473

CONTRACT: 01-0B5404

DIST/CO/RTE/PM: 01/MEN/162/13.9-14.1, 22.7

PROJECT ID: 01 1200 0136

A3
CROSS SECTIONS
16 OF 24

FOR EARTHWORK DEVELOPMENT ONLY

All Dimensions are U.S. Survey Feet

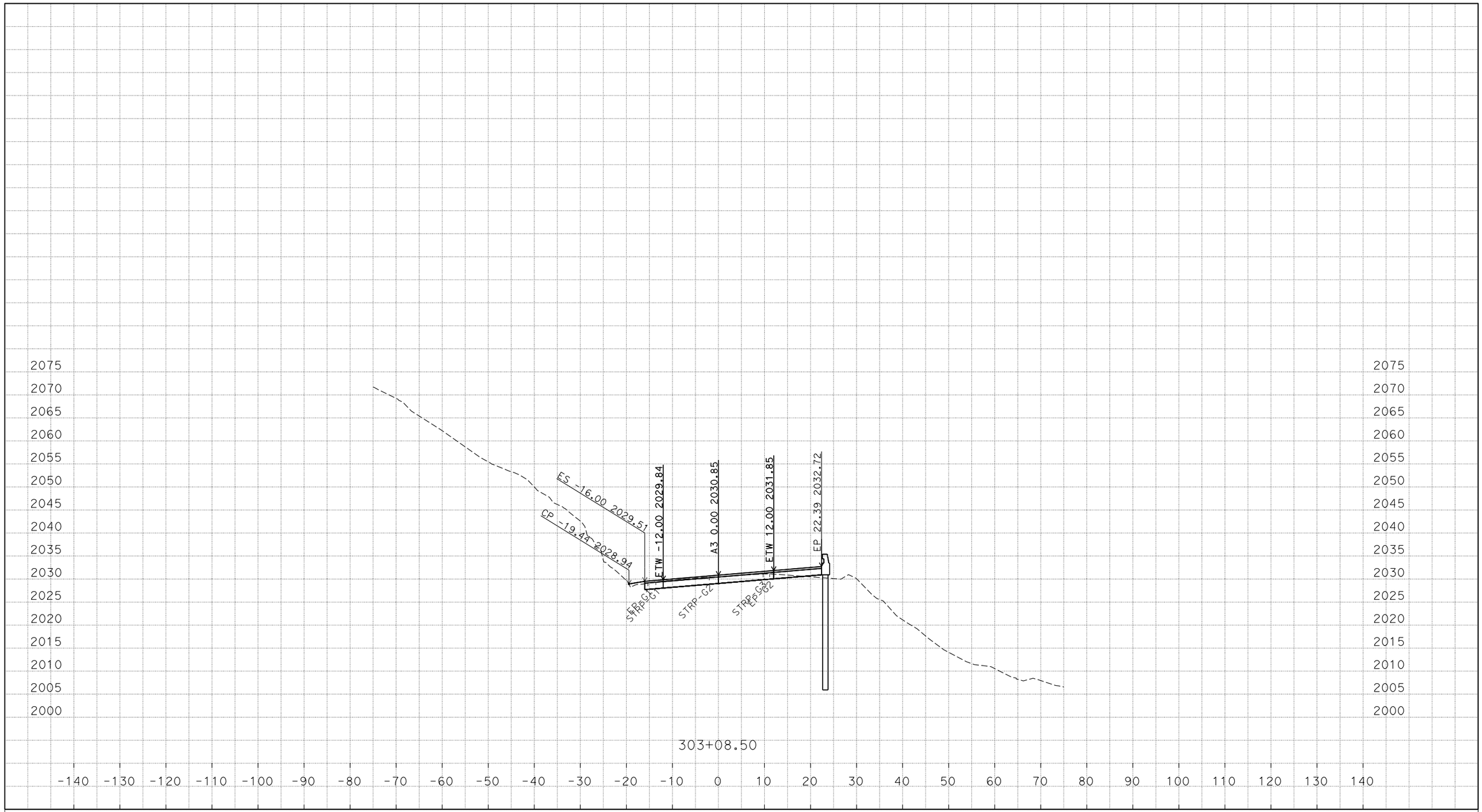

P:\PROJ\01\0B540\design\C3D\XSec_Qtys\A3
A3-XSect-Const with EDS_TEMP_X_C3D_DWG.dwg - 14-Mar-16 1:34 PM

PLOTTED DATE: 31-OCT-2016

SCALE: 1"=10' Horiz.
1"=10' Vert.

CREATED BY: s134473

CONTRACT: 01-0B5404

DIST/CO/RTE/PM: 01/MEN/162/13.9-14.1, 22.7

PROJECT ID: 01 1200 0136

A3
CROSS SECTIONS
17 OF 24

FOR EARTHWORK DEVELOPMENT ONLY

All Dimensions are U.S. Survey Feet

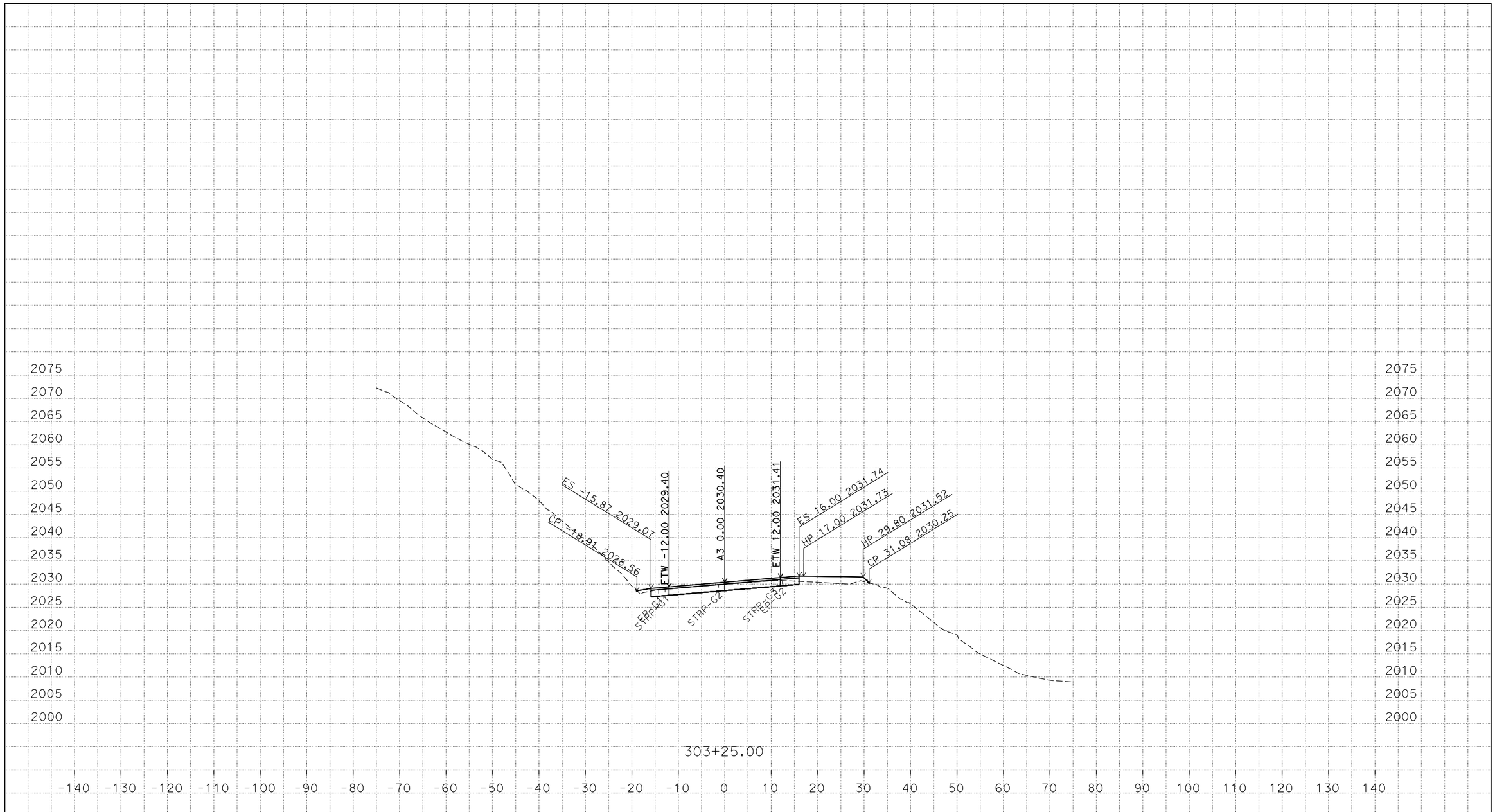

P:\PROJ\01\0B540\design\C3D\XSec_Qtys\A3
A3-XSect-Const with EDS_TEMP_X_C3D_DWG.dwg - 14-Mar-16 1:34 PM

PLOTTED DATE: 31-OCT-2016

SCALE: 1"=10' Horiz.
1"=10' Vert.

CREATED BY: s134473

CONTRACT: 01-0B5404

DIST/CO/RTE/PM: 01/MEN/162/13.9-14.1, 22.7

PROJECT ID: 01 1200 0136

A3
CROSS SECTIONS
18 OF 24

FOR EARTHWORK DEVELOPMENT ONLY

All Dimensions are U.S. Survey Feet

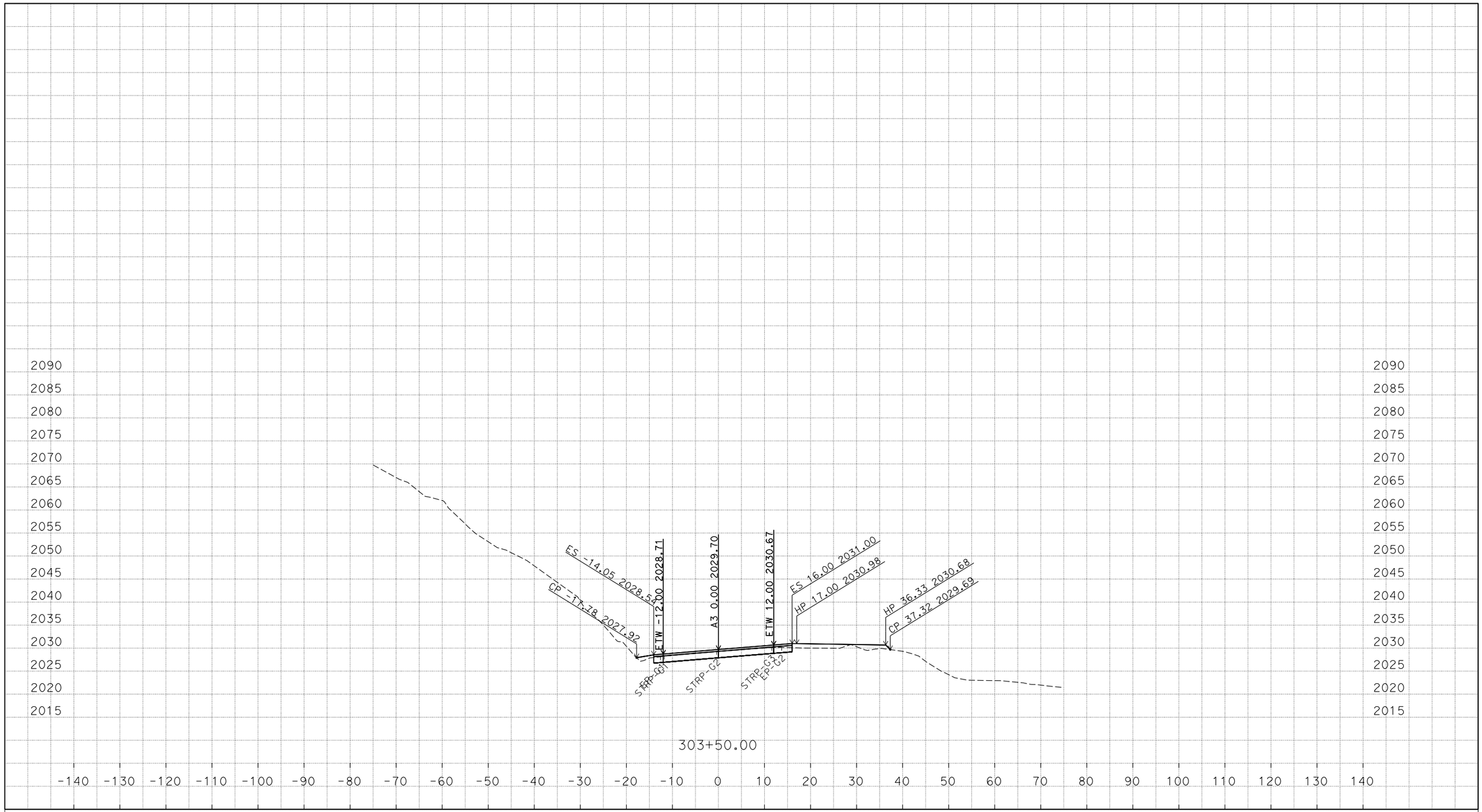

P:\PROJ\01\0B540\design\C3D\XSec_Qtys\A3
A3-XSect-Const with EDS_TEMP_X_C3D_DWG.dwg - 14-Mar-16 1:34 PM

PLOTTED DATE: 31-OCT-2016

SCALE: 1"=10' Horiz.
1"=10' Vert.

CREATED BY: s134473

CONTRACT: 01-0B5404

DIST/CO/RTE/PM: 01/MEN/162/13.9-14.1, 22.7

PROJECT ID: 01 1200 0136

A3
CROSS SECTIONS

FOR EARTHWORK DEVELOPMENT ONLY

All Dimensions are U.S. Survey Feet

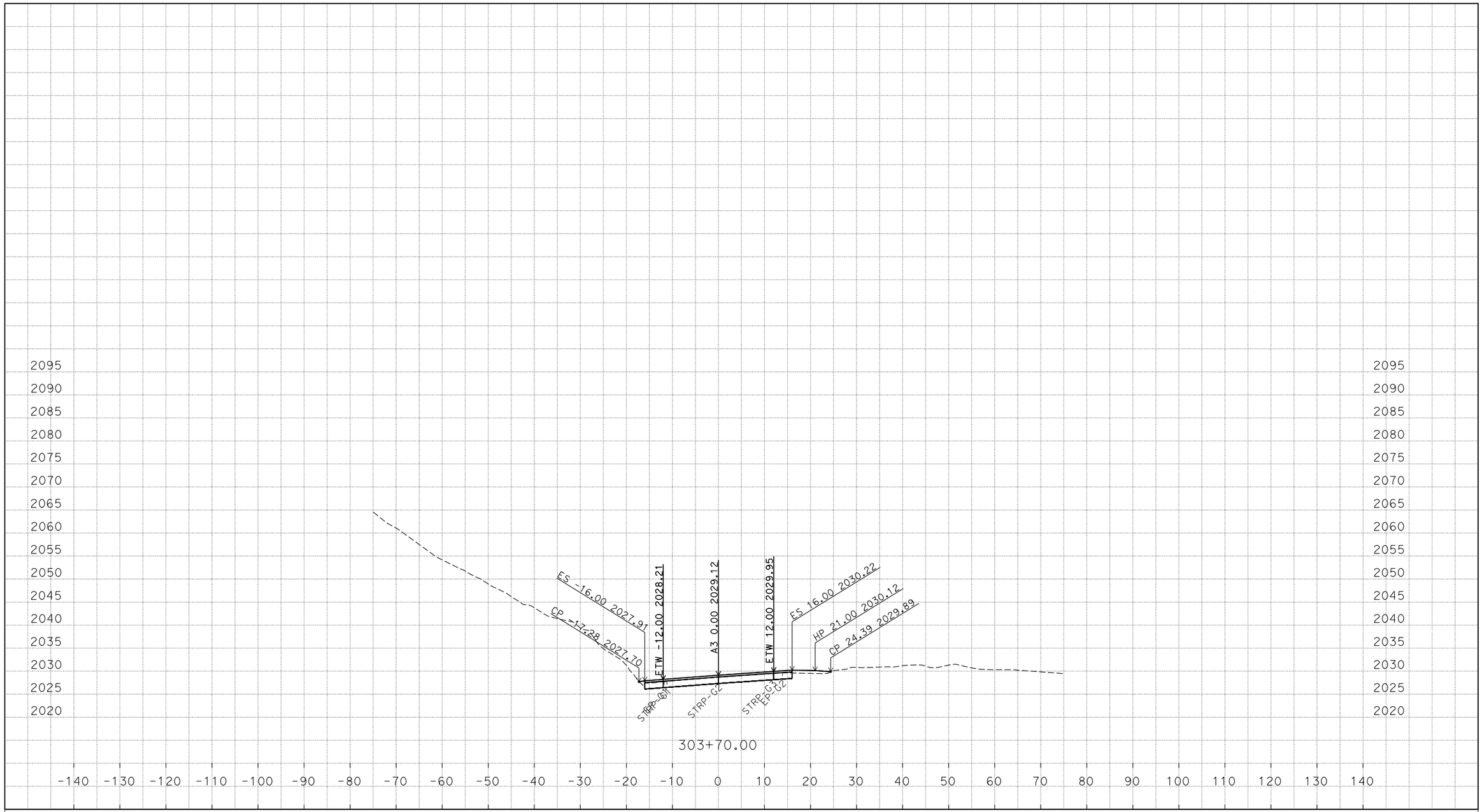

PLOTTED DATE: 31-OCT-2016

SCALE: 1"=10' Horiz.
1"=10' Vert.

CREATED BY: s134473

CONTRACT: 01-0B5404

DIST/CO/RTE/PM: 01/MEN/162/13.9-14.1, 22.7

PROJECT ID: 01 1200 0136

A3
CROSS SECTIONS
20 OF 24

P:\PROJ\01\0B540\design\C3D\XSec_Qtys\A3
A3-XSect-Const with EDS_TEMP_X_C3D_DWG.dwg - 14-Mar-16 1:34 PM

FOR EARTHWORK DEVELOPMENT ONLY

All Dimensions are U.S. Survey Feet

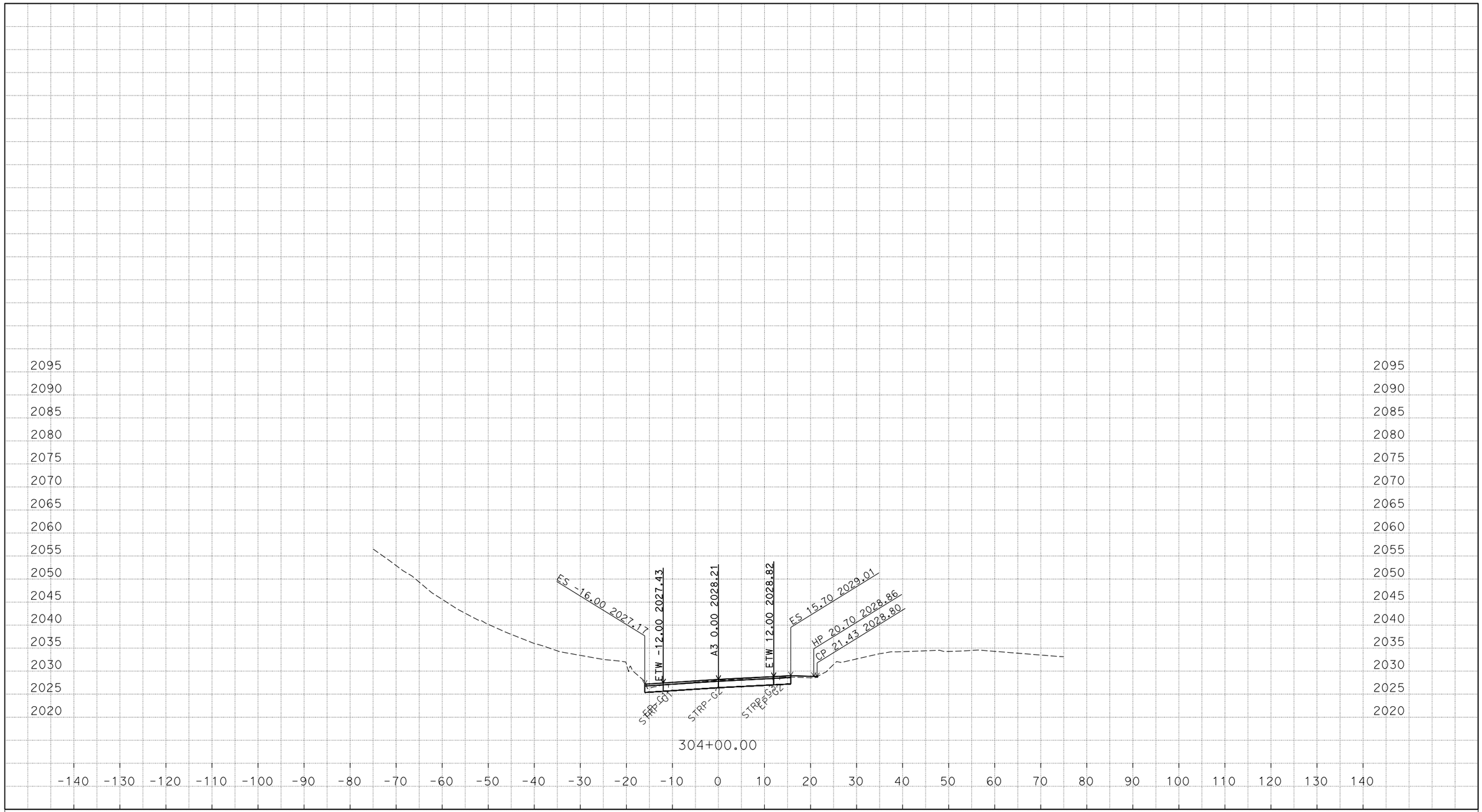

P:\PROJ\01\0B540\design\C3D\XSec_Qtys\A3
A3-XSect-Const with EDS_TEMP_X_C3D_DWG.dwg - 14-Mar-16 1:34 PM

PLOTTED DATE: 31-OCT-2016

SCALE: 1"=10' Horiz.
1"=10' Vert.

CREATED BY: s134473

CONTRACT: 01-0B5404

DIST/CO/RTE/PM: 01/MEN/162/13.9-14.1, 22.7

PROJECT ID: 01 1200 0136

A3
CROSS SECTIONS

FOR EARTHWORK DEVELOPMENT ONLY

All Dimensions are U.S. Survey Feet

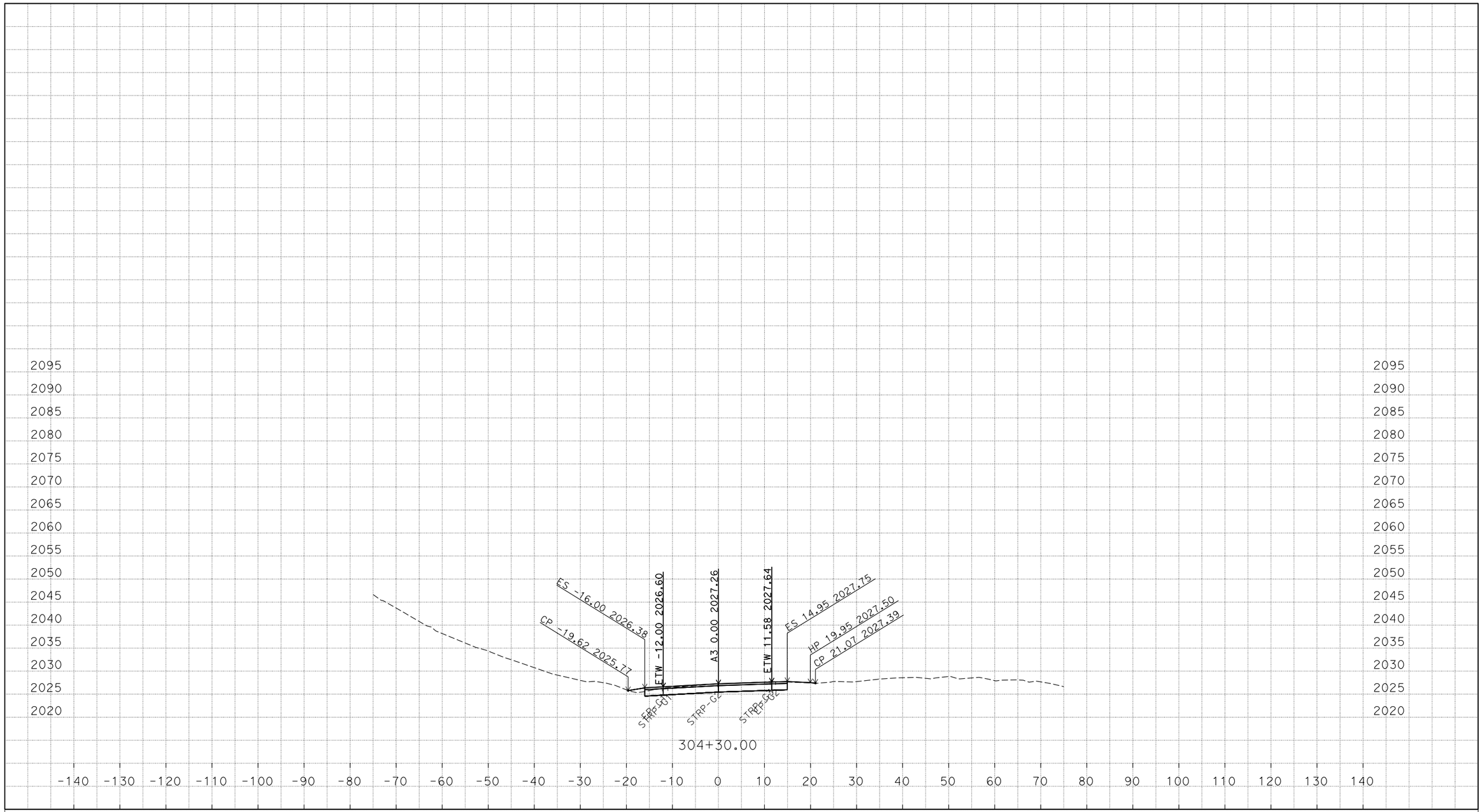

PLOTTED DATE: 31-OCT-2016

SCALE: 1"=10' Horiz.
1"=10' Vert.

CREATED BY: s134473

CONTRACT: 01-0B5404

DIST/CO/RTE/PM: 01/MEN/162/13.9-14.1, 22.7

PROJECT ID: 01 1200 0136

A3
CROSS SECTIONS
22 OF 24

P:\PROJ\01\0B540\design\C3D\XSec_Qtys\A3
A3-XSect-Const with EDS_TEMP_X_C3D_DWG.dwg - 14-Mar-16 1:34 PM

FOR EARTHWORK DEVELOPMENT ONLY

All Dimensions are U.S. Survey Feet

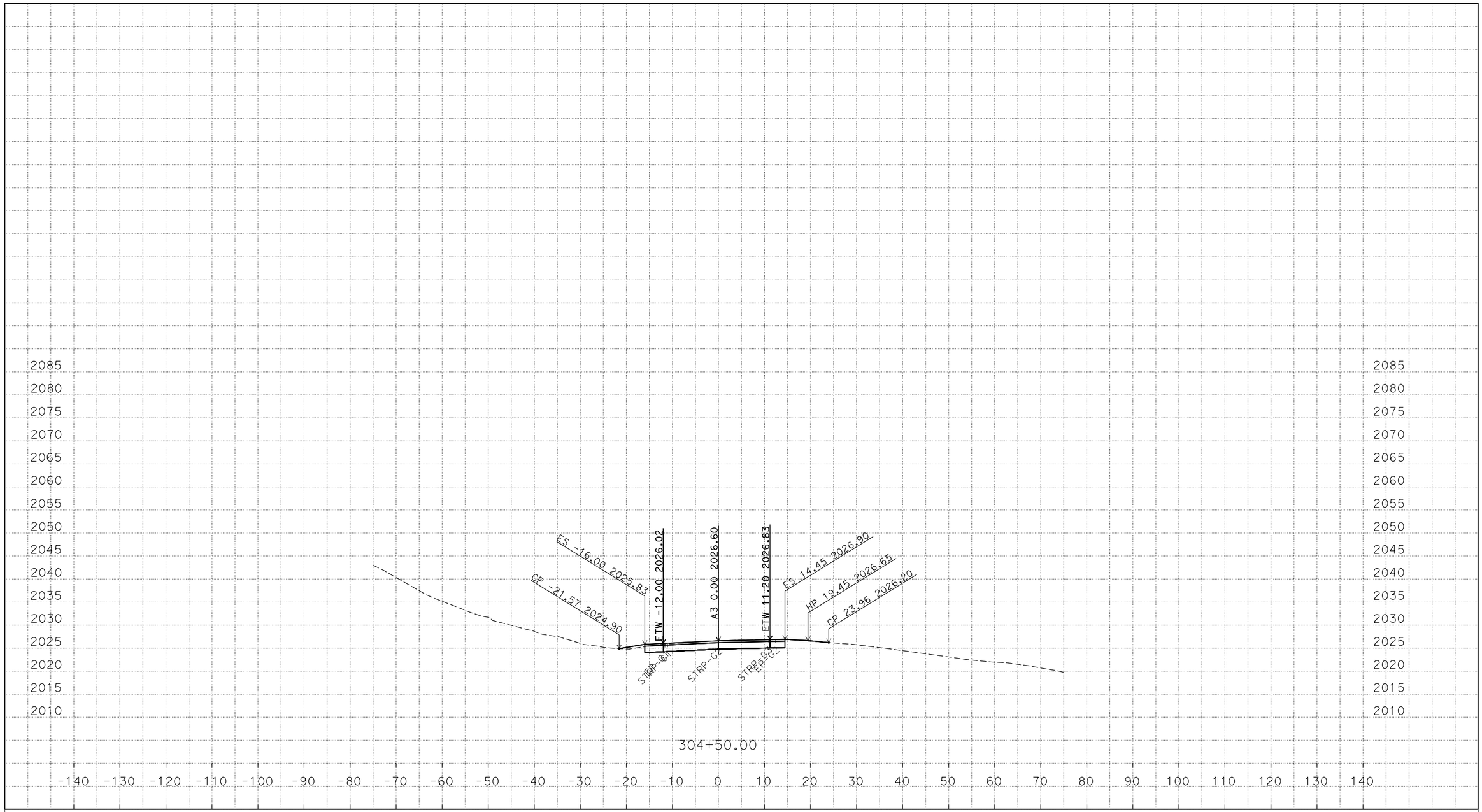

P:\PROJ\01\0B540\design\C3D\XSec_Qtys\A3
A3-XSect-Const with EDS_TEMP_X_C3D_DWG.dwg - 14-Mar-16 1:34 PM

PLOTTED DATE: 31-OCT-2016

SCALE: 1"=10' Horiz.
1"=10' Vert.

CREATED BY: s134473

CONTRACT: 01-0B5404

DIST/CO/RTE/PM: 01/MEN/162/13.9-14.1, 22.7

PROJECT ID: 01 1200 0136

A3
CROSS SECTIONS
23 OF 24

FOR EARTHWORK DEVELOPMENT ONLY

All Dimensions are U.S. Survey Feet

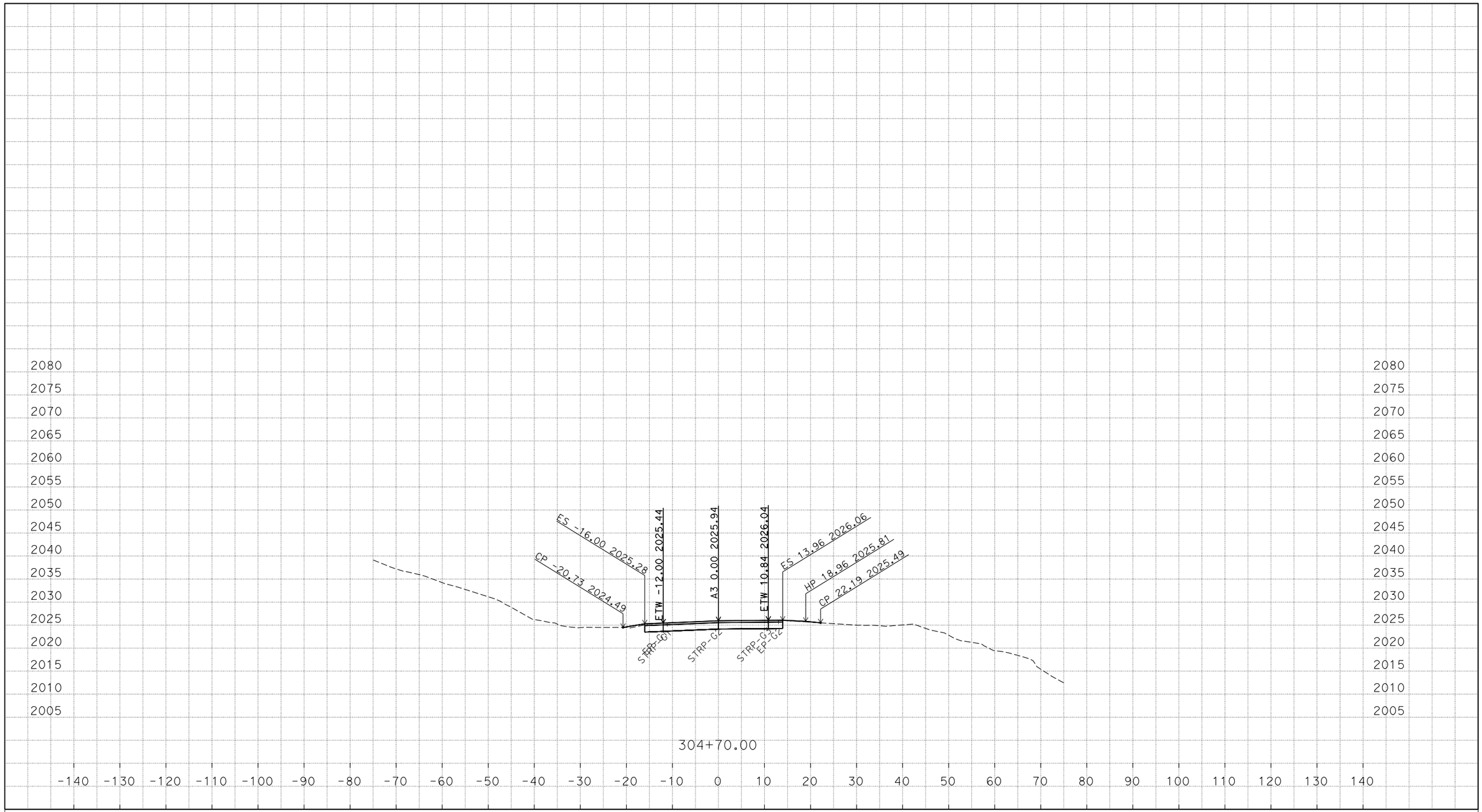

P:\PROJ\01\0B540\design\C3D\XSec_Qtys\A3
A3-XSect-Const with EDS_TEMP_X_C3D_DWG.dwg - 14-Mar-16 1:34 PM

PLOTTED DATE: 31-OCT-2016

SCALE: 1"=10' Horiz.
1"=10' Vert.

CREATED BY: s134473

CONTRACT: 01-0B5404

DIST/CO/RTE/PM: 01/MEN/162/13.9-14.1, 22.7

PROJECT ID: 01 1200 0136

A3
CROSS SECTIONS
24 OF 24